ADR Environmental Group, Inc.

PHASE I ENVIRONMENTAL SITE ASSESSMENT

FOR THE

INDUSTRIAL PROPERTY
14820 and 14830 South Carmenita Road
and 13555 East Excelsior Drive
Norwalk, California 90650

May 25, 2017

Prepared For

Rexford Industrial Realty, L.P.
11620 Wilshire Boulevard, #1000
Los Angeles, California 90025

PRIVILEGED AND CONFIDENTIAL
ATTORNEY-CLIENT WORK PRODUCT

ADR Environmental Group, Inc.
National Customer Service Center
225 30th Street, Suite 202
Sacramento, California 95816
1-888-62 ADREG [622-3734]
www.adreg.com

Due Diligence and Risk Management Services Nationwide

PHASE I ENVIRONMENTAL SITE ASSESSMENT

Client:	Rexford Industrial Realty, L.P. 11620 Wilshire Boulevard, Suite 1000 Los Angeles, California 90025
Point of Contact:	Mr. Howard Schwimmer
Property:	14820 and 14830 South Carmenita Road and 13555 East Excelsior Drive Norwalk, California 90650
Assessor's Parcel Numbers:	8069-002-064; 8069-002-065; 8069-002-066; and 8069-002-067
Key Site Manager:	Mr. Mark Harvey, CEO of Sydney Development Corp. (owner)
S.I.C. Code:	Not provided
Major Commercial Activities:	Industrial facilities
ADR Environmental Group, Inc. Office:	225 30th Street, Suite 202 Sacramento, California 95816 phone (888) 622-3734 fax (916) 648-6688
Environmental Assessor:	Mr. Richard McCondichie
Project Number:	REXF 01-17-161-CA
Report Date:	May 25, 2017

TABLE OF CONTENTS

1 EXECUTIVE SUMMARY 1-1

2 INTRODUCTION 2-1

2.1 PURPOSE 2-1
2.2 SIGNIFICANT ASSUMPTIONS 2-1
2.3 LIMITATIONS AND EXCEPTIONS 2-2
2.4 SCOPE OF WORK 2-2
2.5 ENVIRONMENTAL ASSESSMENT REPORT SPECIAL TERMS AND CONDITIONS 2-2
2.6 USER RELIANCE 2-3
2.7 GENERAL INFORMATION 2-3

3 USER PROVIDED INFORMATION 3-1

3.1 TITLE RECORDS 3-1
3.2 ENVIRONMENTAL LIENS OR ACTIVITY AND USE LIMITATIONS (AUL) 3-1
3.3 SPECIALIZED KNOWLEDGE 3-1
3.4 COMMONLY KNOWN OR REASONABLE ASCERTAINABLE INFORMATION 3-1
3.5 VALUATION REDUCTION FOR ENVIRONMENTAL ISSUES 3-1
3.6 OWNER, PROPERTY MANAGER, AND OCCUPANT INFORMATION 3-1
3.7 REASON FOR PERFORMING ESA 3-1

4 GENERAL SITE CHARACTERISTICS 4-1

4.1 LOCATION AND LEGAL DESCRIPTION 4-1
4.2 SITE AND VICINITY CHARACTERISTICS 4-1
4.3 SITE DESCRIPTION AND CURRENT SITE USES/OPERATIONS 4-1
4.4 ENVIRONMENTAL LIENS 4-2
4.5 CURRENT SITE USES 4-2
4.6 PHYSICAL SETTING SOURCES 4-3

5 HISTORICAL USE INFORMATION 5-1

5.1 AERIAL PHOTOGRAPHS 5-1
5.2 BUILDING PERMITS 5-3
5.3 FIRE INSURANCE INFORMATION 5-4
5.4 CITY STREET DIRECTORIES 5-4
5.5 INTERVIEWS 5-4
5.6 ASSESSORS TAX RECORDS 5-5
5.7 RECORDED LAND TITLE RECORDS 5-5

6 INFORMATION FROM SITE RECONNAISSANCE AND INTERVIEWS 6-1

6.1 HAZARDOUS MATERIALS HANDLING AND STORAGE 6-1
6.2 WASTESTREAM PROCESSING AND DISPOSAL 6-1
6.3 WASTEWATER AND STORMWATER DISCHARGES 6-1
6.4 LOCAL/STATE WASTE DISPOSAL COMPLIANCE 6-2
6.5 STORAGE TANKS 6-2
6.6 INDICATIONS OF POLYCHLORINATED BIPHENYLS (PCBS) 6-2
6.7 SOLID WASTE DISPOSAL 6-3
6.8 OTHER CONDITIONS OF POTENTIAL CONCERN 6-3

7 CURRENT USES OF ADJOINING PROPERTIES 7-1

7.1 ADJOINING AND NEIGHBORING PROPERTIES - GENERAL DESCRIPTION 7-1
7.2 ADJOINING AND NEIGHBORING PROPERTIES MATERIALS STORAGE 7-1
7.3 ADJOINING AND NEIGHBORING PROPERTIES WASTESTREAM DISPOSAL 7-2
7.4 RAILROAD RIGHT-OF-WAY 7-2

8 RECORDS REVIEW 8-1

8.1 STANDARD ENVIRONMENTAL RECORDS SOURCES 8-1
8.2 SYNOPSIS OF PREVIOUS ENVIRONMENTAL INVESTIGATIONS 8-10

9 FINDINGS, OPINIONS AND CONCLUSIONS 9-1

10 RECOMMENDATIONS 10-1

11 SIGNATURE PAGE 11-1

12 REFERENCES 12-1

13 APPENDIX 13-1

1 EXECUTIVE SUMMARY

ADR Environmental Group, Inc. (ADR) was retained by Rexford Industrial Realty, L.P. to perform a Phase I Environmental Site Assessment (ESA) for the site located at 14820 and 14830 South Carmenita Road and 13555 East Excelsior Drive in Norwalk, California (subject Property). At the time of the site inspection, the subject Property consisted of four contiguous irregular-shaped parcels of land totaling approximately 12 acres that are developed with three single-story light industrial buildings. The buildings total approximately 198,000 square feet. The subject Property is occupied by WAI Global and Valeo, both distributors of auto parts located at 14820 South Carmenita Road (Suites A & B, respectively); Bridgestone Tire, a tire distribution and refurbishment facility at 14830 South Carmenita Road; and Rabsio RV Storage, a RV/bus/automobile storage facility at 13555 East Excelsior Drive. The remaining portions of the subject Property consist of asphalt- and concrete-paved parking areas and drives, concrete walkways and landscaped areas. The subject Property appeared to be in good condition and well maintained. Vehicle access onto the subject Property is provided by two drives off South Carmenita Road to the west and one drive off East Excelsior Drive to the south. The subject Property is located in an industrial and commercial of Norwalk.

This ESA was performed in conformance with the scope and limitations of ASTM International (ASTM) Standard Practice E 1527-13 and the scope of services identified in the July 30, 2014 Master Environmental Consulting Services Agreement (MSA) between Rexford Industrial Realty, L.P. and ADR. This ESA has identified no evidence of *recognized environmental conditions* as defined by ASTM in connection with the subject Property, with the exception of:

- In July 2012 a *Limited Subsurface Investigation Report* was prepared by Bureau Veritas North America, Inc. (BV) for the subject Property. The investigation was conducted to investigate the lengthy use, storage and/or generation of hazardous materials, hazardous waste and petroleum products associated with petroleum distillate- or chlorinated hydrocarbon-based solvent parts washers, paint booths, outdoor spray painting, powder coating, a clarifier, concrete floor patches (possible former in-ground drainage and/or hydraulic equipment), a long concrete-lined trench covered with steel plates, and a former fuel UST reportedly removed in 1982 with no apparent investigation. The investigation also addressed the lack of methyl-tert butyl ether (MTBE) analytical data associated with the former onsite 10,000-gasoline UST, the presence of fill of unknown origin and historical onsite agricultural use; and, the potential for onsite migration of petroleum and/or chlorinated solvents from up-gradient facilities. Concentrations of petroleum constituents or volatile organic compounds (VOCs) were not detected in the analyzed soil samples. In addition, organochlorine pesticides were not detected in the four soil samples analyzed for these compounds and the metals detected in the soil samples appear to be representative of background conditions. Benzene was detected in groundwater at concentrations of 66 and 145 micrograms per liter (µg/L) in borings BV-10 and BV-11, respectively, and MTBE was detected at a concentration of 9.2 µg/L in BV-1. Only the detected benzene concentrations exceed the groundwater Maximum Contaminant Levels (MCLs). Based on the location of borings BV-1, BV-10 and BV-11 on the up-gradient margins of the subject Property, it appears that the groundwater detections were associated with reported up-gradient releases of petroleum hydrocarbons from adjoining or nearby properties. PCE was detected in three soil vapor samples (BV-3, BV-6 and BV-7) collected from the former paint booth area at 14830 South Carmenita Road (BV-3) and the former auto

repair garage area of 13555 East Excelsior Drive (BV-6 and BV-7). The PCE concentrations do not exceed current regulatory guidelines. Toluene was also detected in two soil vapor samples collected from 14830 Carmenita (BV-2 and BV-3), but at concentrations well below the current regulatory guidelines. Based on these findings, BV concluded that the potential vapor intrusion risk for PCE appears to be *de minimis*. Although the origin of the PCE in soil vapor beneath the subject Property is unclear, BV concluded that additional investigation or evaluation did not appear warranted. ADR generally agrees with the conclusions of the investigation based on the work performed by BV, however it is ADR's opinion that insufficient investigation was performed at two areas of the subject Property, the clarifier and the long concrete-lined trench covered with steel plates (one soil sample near each feature and no soil vapor sampling). Clarifiers and trenches can be a source of environmental impact due to cracks in the bodies and/or at piping connections caused by settling or improper installation. The limited sampling, to go along with the detection of PCE from an unknown source in soil vapor samples collected at other portions of the site is a concern as is the factor that the soil sample in the vicinity of the clarifier was collected at 4.5-5 feet below surface, which is potentially not below the bottom of the clarifier. As a result, ADR concludes these features represent an environmental concern to the subject Property. ADR recommends additional investigation related to the potential environmental impacts of these features.

In addition, the following *historic recognized environmental condition* was identified:

- In September 1993, one 10,000-gallon gasoline underground storage tank (UST); one 10,000-gallon diesel UST; and associated dispenser and piping were removed from the southeast corner of 13555 Excelsior Drive portion the subject Property. These USTs were installed at the facility in late-1981/early 1982. The USTs were removed under the supervision of the Los Angeles County Department of Public Works (LACDPW). Soil samples collected identified petroleum constituents under the west end of the diesel UST. As a result, additional samples were collected in the vicinity of identified impacts to a depth of approximately 18 feet below ground surface (bgs). The analytical analysis confirmed the petroleum constituents were below detection limits. The soil in the area of the impacted samples was over-excavated and removed from property. Based on the results and over-excavation activities conducted in the tank-hold of the former USTs, it was determined that additional investigation did not appear warranted. On January 13, 1994 the LACDPW issued a letter indicating no further action was required. Based on the findings presented in the report reviewed and the regulatory status, no further action is warranted with respect to these former subject Property USTs.

Lastly, the following non-ASTM scope environmental concerns were identified:

- At the time of the site inspection, the following suspect asbestos-containing building materials were observed on the subject Property: gypsum drywall tape joint compound and texture, vinyl floor tile, sheet vinyl, spray-on ceiling texture, and roofing materials. No significant damage to these materials was observed. Asbestos sampling should be performed to investigate suspect asbestos-containing. In addition, ADR recommends a written Asbestos Operations and Maintenance program be implemented to manage any known or suspect ACMs in place.

2 INTRODUCTION

2.1 Purpose

The purpose of this ESA is to identify recognized environmental conditions in connection with the subject Property. The term *recognized environmental conditions*, as defined in *ASTM Standard Practice for Environmental Assessments: Phase I Environmental Site Assessment Process (*ASTM Standard Practice E 1527-13) means the presence or likely presence of any hazardous substances or petroleum products in, on, or at a property: (1) due to release to the environment; (2) under conditions indicative of a release to the environment; or (3) under conditions that pose a material threat of a future release to the environment. The term is not intended to include *de minimis* conditions that generally do not present a material risk of harm to public health or the environment and that generally would not be the subject of an enforcement action if brought to the attention of appropriate governmental agencies. Conditions determined to be *de minimis* are not recognized environmental conditions. In addition, this ESA will identify *historical recognized environmental conditions, controlled recognized environmental conditions* and *business environmental risks.* A *historical recognized environmental condition* is defined as a past release of any hazardous substances or petroleum products that has occurred in connection with the property and has been addressed to the satisfaction of the applicable regulatory authority or meeting unrestricted use criteria established by a regulatory authority, without subjecting the property to any required controls. A *controlled recognized environmental condition* is defined as a recognized environmental condition resulting from a past release of hazardous substances or petroleum products that has been addressed to the satisfaction of the applicable regulatory authority (for example, as evidenced by the issuance of a no further action letter or equivalent, or meeting risk-based criteria established by regulatory authority), with hazardous substances or petroleum products allowed to remain in place subject to the implementation of required controls. A *business environmental risk* is a risk which can have a material environmental or environmentally-driven impact on the business associated with the current or planned use of a parcel of commercial real estate but is not considered a *recognized environmental condition.*

This ESA was performed in a manner that complies with the Scope and Limitations of the ASTM Standard Practice E 1527-13, and ADR's contractual obligations to the Client, identified in the Master Environmental Consulting Services Agreement (MSA) dated July 30, 2014.

The procedure for this ESA was to perform in practical and reasonable steps an investigation to ascertain the possibility, presence, or absence of recognized environmental conditions as delineated by the Scope of Work. This was accomplished by employing currently available technology, existing regulations, and generally acceptable engineering practices.

2.2 Significant Assumptions

The following assumptions are made by ADR in this report. ADR relied on information derived from secondary sources including government agencies, the client, designated representatives of the client, property contacts, property owner, property owner's representatives, computer databases, and/or personal interviews. Although ADR has evaluated the thoroughness and reliability of the provided information (consistent with the requirements of 40 CFR 312.20(f)(2)), ADR can neither warrant nor guarantee the thoroughness and reliability of information derived from secondary sources including the government agencies, the client, designated representatives of the client, property contacts,

property owner, property owner's representatives, computer databases, and/or personal interviews. Groundwater flow and depth to groundwater, unless otherwise specified by on-property well data or off-site subsurface investigation, are assumed based on contours depicted on the United States Geological Survey topographic maps. ADR assumes the subject Property has been correctly and accurately identified by the client, designated representative of the client, property contact, property owner, and/or property owner's representative.

2.3 Limitations and Exceptions

The findings and conclusions contain all of the limitations inherent in the methodologies referred to in ASTM Standard Practice E 1527-13 that are intended to reduce, but not eliminate, uncertainty regarding the potential for recognized environmental conditions in connection with a property. Other specific limitations and exceptions (also known as Data Gaps) to the ESA are more specifically set forth below:

- None

2.4 Scope of Work

The scope of work for this ESA is in general accordance with the requirements of ASTM Standard Practice E 1527-13 and the *MSA* document. ADR warrants that the findings and conclusions contained herein were accomplished in accordance with the methodologies set forth in the Scope of Work. These methodologies are described as representing good commercial and customary practice for conducting an Environmental Site Assessment of a property for the purpose of identifying recognized environmental conditions.

2.5 Environmental Assessment Report Special Terms and Conditions

This ESA was performed in accordance with the Scope of Services set forth in the contract document. No other warranty or guarantee, expressed or implied, is made or offered.

The conclusions and recommendations (if applicable) stated in this ESA are based upon observations made by employees of ADR and also upon information obtained by ADR. While reasonable attempts have been made to verify this information, we cannot guarantee its accuracy.

The observations contained within this ESA are based upon site conditions readily visible and present at the time of our site inspection. These site observations are unable to specifically address conditions of subsurface soil, groundwater, or underground storage tanks, if applicable, unless specifically mentioned.

In the event of any conflict between the terms and conditions of this report and the terms and conditions of the master services agreement between Rexford Industrial Realty, L.P. and ADR (the "MSA), the MSA shall control.

2.6 User Reliance

The enclosed ESA has been performed for the exclusive use of Rexford Industrial Realty, L.P., and/or its subsidiaries, as their interest may appear, for the transaction at issue concerning the subject Property located at 14820 and 14830 South Carmenita Road and 13555 East Excelsior Drive in Norwalk, California.

2.7 General Information

Mr. Mark Harvey, CEO with Sydney Development Corp. (owner) and familiar with the subject Property since 1992, was identified as the "Key Site Manager." The Key Site Manager is that person having the most reliable knowledge as to the previous uses and current conditions of the subject Property, and in a position to provide reasonably accurate information for the Environmental Site Assessment Questionnaire (Questionnaire). Mr. Harvey completed the Questionnaire subsequent to the ADR site inspection. A copy of the completed Questionnaire is included in the appendix.

Mr. Richard McCondichie, Environmental Assessor with ADR, conducted the on-site inspection on May 4, 2017. Mr. Eric Raby with Rexford Industrial Realty, L.P., and others accompanied the ADR Assessor during the site visit. Weather conditions for the site inspections consisted of clear skies with temperatures in the 70s.

The following individuals were interviewed to obtain information relevant to the historical development and/or issues associated with possible recognized environmental conditions associated with the subject Property.

Name	Title or Position/Employer
Mr. Eric Raby	Senior Associate/Rexford Industrial Realty, L.P.
Mr. Glenn Castillo	Regional Records Coordinator/Department of Toxic Substances Control
Ms. Laura Gallardo	Associate Analyst/Regional Water Quality Control Board-Los Angeles Region
Ms. Fong Phan	Los Angeles County Public Health Investigations
Ms. Maria Allen	Public Records Coordinator/Southern California Air Quality Management District
Mr. Ali Haiphan	Environmental Programs/Los Angeles County Department of Public Works

3 USER PROVIDED INFORMATION

Mr. Patrick Schlehuber, Director of Acquisitions with Rexford Industrial Realty, L.P., was identified as the best candidate to complete the User Questionnaire. The User Questionnaire consists of inquiries as to specific knowledge regarding the purchase of a site as specified by ASTM Standard Practice E 1527-13. This knowledge consists of environmental liens against the subject Property, purchase price, limitations at a site, and spills. A copy of this Questionnaire is included in the appendix.

3.1 Title Records

A copy of an April 26, 2017 "Preliminary Report" prepared by Chicago Title Insurance Company was provided to ADR. A review of this document did not identify any environmental issues. A copy of this document is included in the appendix.

3.2 Environmental Liens or Activity and Use Limitations (AUL)

Mr. Schlehuber is unaware of any environmental liens or AULs such as engineering controls, land use restrictions, or institutional controls associated with the subject Property.

3.3 Specialized Knowledge

Mr. Schlehuber has no specialized knowledge of the operations associated with the subject Property.

3.4 Commonly Known or Reasonably Ascertainable Information

Mr. Schlehuber is unaware of any commonly known or reasonably ascertainable information of any environmental issues associated with the subject Property.

3.5 Valuation Reduction for Environmental Issues

Mr. Schlehuber indicated that the price to be paid for the subject Property is based on fair market value and its value was not reduced due to environmental issues.

3.6 Owner, Property Manager, and Occupant Information

The following information regarding the Owner, Property Manager and Occupants was provided by the User and Key Site Manager.

Property Owner:	Sydney Development Corp.
Property Manager:	Not identified
Occupants:	Refer to section 4.5

3.7 Reason for Performing ESA

The purpose of this Phase I Environmental Site Assessment (ESA) was to identify existing or potential Recognized Environmental Conditions (as defined by ASTM Standard Practice E-1527-13) in connection with the subject Property. This ESA was also performed to permit the

User to satisfy one of the requirements to qualify for the *innocent landowner*, *contiguous property owner*, or *bona fide prospective purchaser* limitations on scope of Comprehensive Environmental Response, Compensation and Liability Act (CERCLA) (42 U.S.C. §9601) liability (hereinafter, the "*landowner liability protections*," or "*LLPs*"). ASTM Standard Practice E-1527-13 constitutes "*all appropriate inquiry* into the previous ownership and uses of the *property"* consistent with good commercial or customary practice" as defined at 42 U.S.C. §9601(35) (B).

ADR understands that the findings of this study will be used by Rexford Industrial Realty, L.P., to evaluate a pending financial transaction in connection with the subject Property.

4 GENERAL SITE CHARACTERISTICS

4.1 Location and Legal Description

The subject Property is located at the following addresses: 14820 and 14830 South Carmenita Road and 13555 East Excelsior Drive in Norwalk, California and its location is shown on maps included in the appendix of this ESA. In addition, an aerial site plan of the subject Property is included in the appendix.

For further geographic reference, the subject Property is located to the east of South Carmenita Road approximately 300 feet north of the intersection of South Carmenita Road and East Excelsior Drive as identified on the Los Angeles County Assessor's Parcel Map. A copy of this map is included in the appendix of this ESA.

Legal Description:

A copy of the legal description is contained in the appendix.

4.2 Site and Vicinity Characteristics

At the time of the site visit, the area immediately surrounding the subject Property was occupied by industrial and commercial properties. No gas stations, dry cleaners, major manufacturing or heavy industrial facilities were located in the immediate vicinity of the site. No pits, ponds, lagoons, or wetlands were observed on the subject Property or in the general vicinity.

4.3 Site Description and Current Site Uses/Operations

At the time of the site inspection, the subject Property consisted of four contiguous irregular-shaped parcels of land totaling approximately 12 acres that are developed with three single-story light industrial buildings. The buildings total approximately 198,000 square feet. The subject Property is occupied by WAI Global and Valeo, both distributors of auto parts located at 14820 South Carmenita Road (Suites A & B, respectively); Bridgestone Tire, a tire distribution and refurbishment facility at 14830 South Carmenita Road; and Rabsio RV Storage, a RV/bus/automobile storage facility at 13555 East Excelsior Drive. The remaining portions of the subject Property consist of asphalt- and concrete-paved parking areas and drives, concrete walkways and landscaped areas. The subject Property appeared to be in good condition and well maintained. Vehicle access onto the subject Property is provided by two drives off South Carmenita Road to the west and one drive off East Excelsior Drive to the south.

4.3.1 Surface Characteristics

The subject Property consists of approximately 99 percent relatively impermeable surfaces including the buildings and the asphalt- and concrete-paved areas. The remaining portion of the subject Property's surface consists of landscaped areas. No significant surface staining was observed on the subject Property during the site inspection. The overall topography of the subject Property appears to gently slope to the south.

4.3.2 Structure Construction

The exterior walls of the buildings are concrete tilt-up panels set on concrete footings with concrete slab-on-grade floors. The buildings have flat roofs that are covered with built-up roofing. The warehouse areas are unfinished with the exception of framed demising walls covered with gypsum board. Ceilings are suspended acoustic ceiling tile and finished gypsum wallboard. Floor coverings consist of carpet, vinyl floor tile, porcelain tile and/or sheet vinyl. Fluorescent fixtures provide lighting in the finished areas and in the warehouse areas.

4.3.3 Interior Configuration

The three subject Property buildings consist of four tenant spaces. Each space consists of warehouse areas, offices, break rooms and restrooms.

4.3.4 Potable Water Supply, Sewer, and Other Utilities

At the time of the site inspection, the City of Norwalk provided the subject Property sewer service and potable water. During the course of the on-site inspection, no evidence of active or abandoned water supply wells was observed. No septic systems were observed on the subject Property. Southern California Edison provided electricity, and Southern California Gas provided natural gas to the subject Property.

Since the subject Property is serviced by a municipally operated, public water system, it is regulated by the Safe Drinking Water Act of 1974. This Act requires that public water supplies be tested for the presence of various metals, microbiological bacteria and organic chemicals. Information supplied by the City of Norwalk states that the water quality delivered to the subject Property complies with applicable regulatory requirements and the water is routinely tested.

4.4 Environmental Liens

A specific search for environmental liens and activity and use limitations was not included in the scope of work for this ESA. However, based on information obtained from the Key Site Manager, User and the Environmental Data Resources (EDR) Radius Map Report, no evidence of environmental liens recorded against the subject Property was found. In addition, according to the EDR-provided information for the subject Property, no evidence of institutional controls, land use restrictions and/or engineering control requirements recorded against the subject Property were reported.

4.5 Current Site Uses

According to the City of Norwalk Planning Department, the subject Property is zoned for heavy manufacturing usage (M2). At the time of the site inspection, the subject Property was occupied by WAI Global and Valeo, both distributors of auto parts located at 14820 South Carmenita Road (Suites A & B, respectively); Bridgestone Tire, a tire distribution and refurbishment facility at 14830 South Carmenita Road; and Rabsio RV Storage, a RV/bus/automobile storage facility at 13555 East Excelsior Drive.

4.6 Physical Setting Sources

The subject Property's physical location was researched employing the current United States Geological Survey (USGS) 7.5 Minute Topographic Quadrangle (Quad Map) section relevant to the subject Property. The Quad Map has an approximate scale of 1 inch to 2,000 feet, and shows physical features such as wetlands, water bodies, roadways, mines, and buildings. A portion of this map showing the subject Property is included in the appendix of this ESA.

The Whittier, CA Quad Map (photorevised 1981) shows the following features: the subject Property is developed with two large structures located on the eastern portion of the property; the south adjoining property is developed with several medium-sized structures; the easternmost south adjoining property is developed with a medium-sized structure; the east adjoining property is developed with several various-sized structures; South Carmenita Road is identified as a heavy-duty road adjoining to the west of the subject Property; East Excelsior Drive is identified as a light-duty road adjoining to the south of the subject Property; the Santa Ana Freeway (Highway 5) is located approximately 650 feet to the southwest of the subject Property; La Canada Verde Creek is approximately 1,200 feet northeast of the subject Property; and the present-day roadway system is identified. There are no mines, wetlands, pipelines or other environmentally sensitive features present in the general vicinity of the subject Property. The elevation of the subject Property is approximately 79 feet above mean sea level with a gentle topographic gradient to the south.

4.6.1 Soil Conditions

A July 23, 2012, *Limited Subsurface Investigation Report*, prepared by Bureau Veritas North America, Inc. (BV) at the subject Property, indicated soil types generally consisting of uniform, unconsolidated fine grained sand to silty sand and sandy silt to depths of up to 15 feet below ground surface (bgs). An interval of fine to medium sand was encountered at a depth of 8 feet bgs in boring BV-1. A copy of the BV report is contained in the appendix.

4.6.2 Geologic Conditions

According to 1969 California Department of Conservation – Geologic Map of California, Los Angeles Sheet, the property is underlain by Quaternary alluvium. The alluvium deposits consist mainly of unconsolidated stream and river channel deposit of silt, sand, and gravel.

4.6.3 Groundwater Conditions

According to the July 23, 2012, *Limited Subsurface Investigation Report*, prepared by BV at the subject Property, the depth to groundwater was reported to be approximately 35 feet bgs in 2012. In addition, according to the State Water Resources Control Board's *Geotracker* website information related to an investigation at 14960 South Carmenita Road, approximately 300 feet southeast of the subject Property, and last measured on April 2015, groundwater flow direction was determined to flow toward the northeast.

It should be noted that estimated groundwater levels may vary due to fluctuations in precipitation, local usage demands, geology, underground structures, or dewatering operations.

5 HISTORICAL USE INFORMATION

From a review of available historical information, it can be concluded that the subject Property was undeveloped or agricultural land from at least 1928 until at least 1963. In 1970, the present-day easternmost building (13555 East Excelsior Drive) was constructed on the subject Property and by 1972, what appeared to be a smaller structure was located on the south-central portion of the subject Property. The western portion of the subject Property remained as undeveloped land. In 1973, the present-day central building (14830 South Carmenita Road) was constructed on the subject Property. The subject Property was utilized as a trailer manufacturing facility. Several truck trailers were stored on the western portion of the subject Property at that time. By 1983, several storage-type structures were located on the western portion of the subject Property and utilized in conjunction with the trailer manufacturing facility. By 2002, the present-day westernmost building (14820 South Carmenita Road) was constructed on the subject Property. From at least 1928 until 1954, the north and west adjoining properties were structurally undeveloped agricultural land and south and east adjoining properties were undeveloped fallow land. By 1963, commercial and light industrial development began to the east and south of the subject Property. An increase in commercial and light industrial development continued in the vicinity of the subject Property and by 1983 all present-day buildings had been developed on the adjoining properties.

5.1 Aerial Photographs

Aerial photographs were reviewed to determine information on past land use patterns of the subject Property. These photographs date back to 1928, and were supplied by EDR Aerial Photography. From this search, the following information was gathered:

1928: The subject Property appears to be undeveloped or agricultural land. The north adjoining property is structurally undeveloped agricultural land. Undeveloped land is observed to the east of the subject Property. Undeveloped land followed by rural residential is observed to the south of the subject Property. What appear to be rural residences and agricultural land on the west adjoining property. South Carmenita Road adjoins the subject Property to the west and East Excelsior Drive adjoins the subject Property to the south.

1938: The subject Property and the adjoining and neighboring properties are similar to their appearances in the 1928 aerial photograph.

1952: The subject Property and the adjoining and neighboring properties are similar to their appearances in the 1938 aerial photograph with the exception that there is more structural development in the general area.

1954: The subject Property and the adjoining and neighboring properties are similar to their appearances in the 1952 aerial photograph.

1963: The subject Property and the adjoining properties to the north, east and west are similar to their appearances in the 1954 aerial photograph with the exception that there appears to be commercial/light industrial development further east of the subject Property. Several commercial and light industrial properties are observed on the south adjoining properties. South Carmenita Road and East Excelsior Drive appear to have been widened.

1972: The subject Property is developed with the easternmost building (13555 East Excelsior Drive) observed during the site inspection, along with what appear to be several truck trailers. Additionally, what appears to be a smaller structure is observed on the south-central portion of the subject Property. The adjoining properties to the north, south and west are similar to their appearances in the 1963 aerial photograph with the exception that there is an increase in the commercial and light industrial development to the south of the subject Property, including what appear to be gasoline service stations on the northeast and northwest corners of East Excelsior Drive and South Carmenita Road. What appear to be the current light industrial/commercial structures are observed adjoining to the east of the subject Property.

1977: The subject Property is developed with the central building (14830 South Carmenita Road) and easternmost building (13555 East Excelsior Drive) observed during the site inspection, along with what appear to be several truck trailers. The adjoining and neighboring properties are similar to their appearances in the 1972 aerial photograph. There is moderately more structural development in the general area.

1983: The subject Property and the adjoining properties to the east, south and west are similar to their appearances in the 1977 aerial photograph, with the exception of what appears to be four out-buildings located on the central portion and two structures (possibly storage buildings) located along the western boundary of the subject Property. The north adjoining property appears to be developed with the current commercial and light industrial structures observed during the site inspection.

1989: The subject Property and the adjoining and neighboring properties are similar to their appearances in the 1983 aerial photograph with the exception that the western portion of the subject Property appears to have been developed with two new structures.

1994: The subject Property and the adjoining and neighboring properties are similar to their appearances in the 1989 aerial photograph.

2002: The subject Property is developed with the three warehouse structures observed during the site inspection. No additional structures are observed on the subject Property. The adjoining properties to the north, east and south are similar to their appearances in the 1994 aerial photograph. What appears to be the current commercial structure is observed adjoining to the west of the subject Property. The gasoline service station is no longer visible on the northwest corner of South Carmenita Road and East Excelsior Drive.

2005: The subject Property and the adjoining and neighboring properties are similar to their appearances in the 2002 photograph.

2009: The subject Property and the adjoining and neighboring properties are similar to their appearances in the 2005 photograph, with the exception of what appears to be several trucks or RVs observed around the easternmost building on the subject Property.

2010: The subject Property and the adjoining and neighboring properties are similar to their appearances in the 2009 photograph.

2012: The subject Property and the adjoining and neighboring properties are similar to their appearances in the 2010 photograph, with the exception of the absence of the gasoline service station on the northeast corner of South Carmenita Road and East Excelsior Drive.

5.2 Building Permits

In an attempt to determine the prior uses and date of initial development of the subject Property, the ADR Assessor reviewed permit information on file with the City of Norwalk Building Department (NBD). From this search, the following pertinent information was obtained:

Date	Permit No.	Issued To	Description
3/26/1970	7160	Howard Sherman	Construct a new 48,000 sq. ft. warehouse manufacturing building at 13555 Excelsior Drive.
5/8/1970	7531	Silvercrest Trailers	Sewer connection at 13555 Excelsior Drive.
11/25/1970	9403	Howard Sherman	Add a 9,130 sq. ft. protective cover for outdoor finishing.
2/2/1982	2742	Pearson Trucking	Install two 10,000-gallon underground storage tanks and pumps at the storage building at 13555 Excelsior Drive.
2/2/1982	2835	Not listed	Tank removal at 13555 Excelsior Drive.
8/16/1993	Illegible	Sydney Development	Pull underground fuel tanks at 13555 Excelsior Drive.
7/29/1998	Illegible	Norm Reeves	Smog dyno installation for auto repair at 13555 Excelsior Drive.
8/15/1994	Illegible	Sydney Development	Install one 1,500 gallon clarifier at 13555 Excelsior Drive.
9/18/1974	0202	Silvercrest	Construct a new 48,000 sq. ft. warehouse manufacturing building at 14830 Carmenita Road.
2/5/1974	1526	Silvercrest	Interior footings for future 2nd story office at 14830 Carmenita Road.
6/25/1973	1596	Silvercrest Trailers	Sewer connection at 14830 Carmenita Road.
8/6/1973	2249	Silvercrest	New 2nd story partitions at 14830 Carmenita Road.
2/5/1974	2276	Silvercrest Trailer Mfg.	Install one spray booth at 14830 Carmenita Road.
2/21/1974	4663	Silvercrest	Foundation for existing craneway at 14830 Carmenita Road.
7/11/1986	2276	Custom Crating	Install one 499 gallon LPG tank at 14830 Carmenita Road.
8/7/2000	Illegible	Sydney Development	New warehouse & distribution center at 14820 Carmenita Road.
8/11/2000	Illegible	Sydney Development	Sewer connection at 14820 Carmenita Road.
10/24/2001	Illegible	Sydney Development	11,400 sq. ft. T.I.: office, showroom & lunchroom at 14820 Carmenita Road.

In addition to the above listed permits, electrical and plumbing permits were reviewed; however, these permits did not contain information regarding potential environmental impacts to the subject Property. Copies of the permits obtained from the NBD are included in the appendix of this ESA.

5.3 Fire Insurance Information

The ADR Assessor attempted to review Sanborn Maps for the area of the subject Property. Sanborn Maps are detailed drawings that show the location and use of structures on a given property during specific years. These maps were originally utilized by insurance companies to assess fire risk, but are now utilized as a valuable source of historical and environmental risk information. However, no Sanborn Maps were available that covered the subject Property. A copy of the "Certified Sanborn Map Report" provided by EDR indicating that the subject Property is an "unmapped property" is included in the appendix.

5.4 City Street Directories

To determine the prior uses and occupants of the subject Property, the ADR Assessor reviewed city directory information provided by EDR which is compiled in *The EDR-City Directory Abstract*. City street directories list property occupants by address, allowing an historical search of tenants on the subject Property and neighboring properties. Selected directories from the years between 1971 and 2013 (in approximate 5-year intervals) were researched and identified the following information:

Address	Year	Listing
13555 East Excelsior Drive (subject Property)	1971 – 1980	Address not listed
	1985 – 1992	Pearson Trucking
	1995	Address not listed
	1999	Hamers Incorporated
	2003	Occupant Unknown
	2008	Address not listed
	2013	Rabsio Storage
14820 South Carmenita Road (subject Property)	1971–1999	Address not listed
	2003	Hunt Fuji
	2008 – 2013	Goodmark Industries
14830 South Carmenita Road (subject Property)	1971	Address not listed
	1975 – 1981	Silvercrest Industries
	1985	Western Piping
	1992	Johnson Controls
	1995	Custom Crating
	1999	Partlow & Putnam Incorporated
	2003	Commercial Tire Network, LLC
	2008	BFS Retail & Commercial Operations/GCR Tire Center
	2013	GCR Tire Center
14840 South Carmenita Road (Historic subject Property address)	1971 – 1981	Address not listed
	1985 - 1995	Progressive Shoring Systems
	1999	Progressive Shoring Inc. and SGB Construction Services Inc.
	2003 - 2013	Address not listed
14850 South Carmenita Road (Historic subject Property address)	1971 – 1981	Address not listed
	1985 - 1999	Cal Western RV Sales & Service
	2003 - 2013	Address not listed

A copy of *The EDR-City Directory Abstract* is contained in the appendix.

5.5 Interviews

According to Mr. Mark Harvey, CEO of Sydney Development Corp. (owner) and familiar with the subject Property since 1992, the subject Property structures were constructed in 1970 and 2001. Mr. Harvey indicated that the subject Property has been occupied by various tenants including an auto parts distributor, photo developing facility, vehicle storage, tire distribution and warehousing. Mr. Harvey is unaware of adverse environmental conditions

associated with the subject Property. Mr. Harvey stated that there are previous environmental surveys that have been conducted at the subject Property.

5.6 Assessors Tax Records

To determine the prior uses of the subject Property, the ADR Assessor reviewed available records from the Los Angeles County Assessor's Office (LACAO) website. Tax assessment records typically identify adjustments in property tax, which possibly indicate property development, or contain records of building permits or other useful information regarding a property. According to LACAO records, the subject Property totals 12.01± acres and is developed with a 104,136 square foot building constructed in 2001, a 41,880 square foot structure constructed in 1973, a 48,000 square foot structure constructed in 1970, and 130,000 square foot of structure (likely the four additional former structures) constructed in 1970. Copies of the Parcel Detail print-out for the subject Property obtained from the LACAO website are included in the appendix.

5.7 Recorded Land Title Records

Recorded land titles are records usually maintained by the municipal clerk or county recorder of deeds which detail ownership fees, leases, land contracts, easements, liens, deficiencies, and other encumbrances attached to or recorded against the subject Property in the local jurisdiction having control for or reporting responsibility to the subject Property. Due to state land trust regulations and laws, land title records will often only provide trust names, bank trust numbers, owner's names, or easement holders, and not information concerning previous uses or occupants of the subject Property. For these reasons, this ESA has relied upon other standard historical information sources assumed to be either more accurate or informative than recorded land titles.

6 INFORMATION FROM SITE RECONNAISSANCE AND INTERVIEWS

6.1 Hazardous Materials Handling and Storage

At the time of the site inspection, several 55-gallon containers of packing foam and old engine parts were observed in the warehouse area of the WAI Global space (Suite A - 14820 Carmenita Road). No staining or leaks were observed in the vicinity of these materials at the time of the site investigation. Additionally, several 55-gallon drums of tire paint (water-based) were observed in the tire storage yard at the Bridgestone Tire facility (14830 Carmenita Road). No staining or leaks were observed in the vicinity of these materials. However, these drums were not located within secondary containment. Although these materials are not considered hazardous, they should be stored within secondary containment.

In addition, small amounts of routine cleaning and office supplies including toner for printers were observed in various areas at the subject Property. These materials are utilized and/or stored in *de minimis* quantities unlikely to environmentally impact the subject Property. At the time of the site inspection, the subject Property appeared relatively free of significant staining or evidence of poor material handling procedures.

6.2 Wastestream Processing and Disposal

No improper wastestream processing or disposal practices were observed on the subject Property. No unidentified suspect containers that might be used for the storage or disposal of hazardous materials or regulated substances were observed. No signs of improper material disposal were observed at the subject Property.

6.3 Wastewater and Stormwater Discharges

Interior wastewater at the site is limited to effluent from the restroom fixtures and floor drains, and fixtures in the break room at the subject Property. This wastewater flows into the municipal sanitary sewer system. At the time of the site visit, no spills or staining were observed in the restroom areas. In addition, no floor drains were observed in the structure. No signs of improper material disposal were observed at the subject Property.

One 1,500-gallon three stage clarifier was observed under the canopy area located to the southwest of the 13555 East Excelsior Drive building. The clarifier is utilized to clarify the runoff from the car-washing activities conducted on-site prior to discharge to the sanitary sewer. Reportedly, an off-site contractor services the clarifier on an as-needed basis. A domestic sewage disposal station was also observed adjacent to the building. The domestic sewage generated from the RVs and buses on-site are emptied into the sewage disposal station. The sewage disposal system is connected to the domestic sewer line on the subject Property.

Additionally, during the site inspection, several exterior surface drains were observed throughout the subject Property. The concrete pavement where these drains are located was designed to direct surface water run-off into the drains. These drains were inspected and appeared to be in good visible condition, with no staining observed around their perimeter or interior.

6.4 Local/State Waste Disposal Compliance

At the time of the site visit, the subject Property appeared to comply with local and state waste disposal regulations.

6.5 Storage Tanks

6.5.1 Aboveground Storage Tanks (ASTs)

One approximately 499-gallon metal AST containing propane was observed adjacent to the north of the Bridgestone Tire warehouse. No staining or other evidence of improper materials handling was observed in the area where this AST is stored. No other ASTs or evidence of past ASTs was observed on the subject Property at the time of the site inspection.

6.5.2 Underground Storage Tanks (USTs)

No visual or physical evidence of a UST was discovered during the site investigation. In particular, the Assessor looked for fill caps, vent pipes, fuel oil lines, and concrete pads. In addition, the ADR Assessor contacted the Los Angeles County Department of Public Works (LACDPW) and the Regional Water Quality Control Board (RWQCB-Los Angeles Region) in an effort to determine if USTs have been reported at the subject Property address. The RWQCB had no UST records for the subject Property and the LACDPW had no records for current USTs. However, according to the LACDPW records, two 10,000-gallon gasoline USTs were removed from the subject Property near the Rabsio RV Storage building (13555 East Excelsior Drive) under the oversight of the LACDPW in September 1993. Refer to the LACDPW subsection of Section 8.1.3 for additional information.

6.6 Indications of Polychlorinated Biphenyls (PCBs)

6.6.1 PCB-Containing Exterior Electrical Transformers

At the time of the site inspection, several pad-mounted transformers were observed on the subject Property. These transformers appeared to be in good condition, showing no signs of damage or past leakage, and are owned by SCE, the provider of electrical power to the subject Property. Based on the age of construction of the structures on the subject Property (pre-1978), these transformers may contain PCBs. Historically, SCE has assumed responsibility for the cleanup of contamination that has arisen from a leak or release of the dielectric fluid from their equipment.

6.6.2 PCB-Containing Fluorescent Light Fixture Ballasts

Fluorescent light fixtures were observed on the subject Property. Based upon the age of the structures observed on the subject Property (pre-1978), it is possible that the ballasts inside the light fixtures contained PCBs. If these ballasts were found to be leaking, require replacement, or are subject to disposal, it would be prudent to identify their chemical content.

6.6.3 PCB-Containing Interior Capacitors, Equipment, or Electrical Transformers

During the on-site inspection, no evidence was observed of items that could possibly contain PCB-contaminated fluid.

6.7 Solid Waste Disposal

At the time of the inspection, several municipal waste dumpsters were observed at the subject Property. The dumpsters were roll-off units constructed of metal. According to stenciling on these units, CR&R owns and services the dumpsters.

At the time of the site inspection, the waste dumpsters were filled with municipal trash and/or recyclable materials, and appeared to comply with local and state solid waste disposal regulations. The waste dumpsters appeared to be in good condition with no obvious signs of spills or improper disposal. At the time of the inspection, an inspection of the ground surface around the units was conducted to search for evidence of chemical or liquid waste staining or improper disposal; however, none was observed.

6.8 Other Conditions of Potential Concern

6.8.1 Suspect Asbestos-Containing Building Materials (ACMs) Observations

At the time of the site inspection, the following suspect asbestos-containing building materials were observed on the subject Property: gypsum drywall tape joint compound and texture, vinyl floor tile, sheet vinyl, spray-on ceiling texture, and roofing materials. No significant damage to these materials was observed. Asbestos sampling should be performed to investigate suspect asbestos-containing materials. In addition, ADR recommends a written Asbestos Operations and Maintenance program be implemented to manage any known or suspect ACMs in place.

6.8.2 Lead Based Paint

Based upon the age of the buildings observed on the subject Property (pre-1978), it is possible that painted building surfaces contain lead-based paint. No peeling, chipping, flaking or other failure or damage to these materials was observed during the site inspection. Pursuant to federal and state regulations, all suspect lead-based paint should either be presumed to contain lead or adequate rebuttal sampling should be conducted prior to renovation, including maintenance, or demolition if these activities will cause a disturbance of any suspect lead-based paint or otherwise create a lead hazard.

6.8.3 Air Quality: Indoor and Visible Emissions

No unusual smells, noxious odors, or visual emissions were observed during the inspection of the subject Property.

6.8.4 Radon

According to the USEPA, the county in which the site is located has a Radon Zone Level of 2, which has a predicted average indoor screening level of between 2.0 picocuries per liter (pCi/L) and 4.0 pCi/L. This level is below the EPA response level of 4.0 pCi/L. The

subject Property exhibited an unlikely potential for radon contamination based upon the geological characteristics of the area and subject building construction (concrete slab-on-grade floor).

6.8.5 Limited Mold Evaluation

During on-site observations, a limited mold evaluation was conducted to identify mold growth in the building on the subject Property. This evaluation concentrated on the identification of readily visible mold growth and areas of water intrusion that may present optimal conditions for mold growth. No areas of significant water intrusion were observed in the office or warehouse areas. Based on these observations no suspect mold growth was observed in the structures on the subject Property.

6.8.6 Railroad Right-of-Way

No railroad right-of-way, spurs, or other railroad-related features were observed or identified on the subject Property during the site inspection.

6.8.7 Underground Pipelines

No indicators or evidence of underground petroleum pipelines were observed on the subject Property during the site inspection.

6.8.8 Wetlands

Wetlands are lands where saturation with water is the dominant factor determining the nature of soil development and the types of plants and animal communities living in the soil and on its surface. Wetlands can be further defined through classification according to the length of time that an area is inundated or saturated by water, and the type of plants and animals an area supports. There are five major wetland classifications: marine, estuarine, lacustrine, riverine, and palustrine. Marine and estuarine wetlands are associated with the ocean and include coastal wetlands, such as tidal marshes. Lacustrine wetlands are associated with lakes, while riverine wetlands are found along rivers and streams. Palustrine wetlands may be isolated or connected wet areas and include marshes, swamps, vernal pools, and bogs. At the time of the site inspection, no visual or physical indicators of wetlands were observed on the subject Property.

7 CURRENT USES OF ADJOINING PROPERTIES

For the scope of this ESA, properties are defined and categorized based upon their physical proximity to the subject Property. An adjoining property is any real property whose border is contiguous or partially contiguous with the subject Property or that would be if the properties were not separated by a roadway, street, public thoroughfare, river, or stream. A neighboring property is any real property located within 0.25 mile of the subject Property's border.

7.1 Adjoining and Neighboring Properties - General Description

At the time of the site inspection, the general area surrounding the subject Property was occupied by industrial, commercial and residential properties. The subject Property is bordered by the following:

North: immediately by, from east to west, Carmenita Pumice Industrial Center (13538-13562 Pumice Street), Master Research & Manufacturing, Inc. (13528 Pumice Street), an industrial facility (13518 Pumice Street) that had no signage, Full Factory (13502 Pumice Street), Paradise Printing (13747 Pumice Street), a commercial office building (14714 South Carmenita Road) and further by Pumice Street and additional commercial and light industrial development.

East: immediately by, from north to south, Precision Tube Bending (13626 Talc Street) and a commercial/light industrial building (13615 East Excelsior Drive) that had no signage and further by additional commercial and light industrial development.

South: immediately by, from east to west, Lab/Hunt Packing Systems (13545/13547 Excelsior Drive), SMT Salas Machine Tools (13537 East Excelsior Drive), Top King, Inc. (13531 East Excelsior Drive), a commercial/light industrial building (13457 East Excelsior Drive) that had no signage, Standard Fasteners (13455 Excelsior Drive), Davis Industrial Pipe Supply (13449 East Excelsior Drive), a commercial/light industrial building (13433-13447 East Excelsior Drive) that had no signage and LCDT Kitchen & Bath (14910 Carmenita Road), and further by Excelsior Drive and additional commercial and light industrial development.

West: immediately by Carmenita Road, and further by Lowes Home Improvement (14873 South Carmenita Road).

7.2 Adjoining and Neighboring Properties Materials Storage

No unusual or suspicious materials handling storage practices were observed on the publicly accessible portions of the adjoining and neighboring properties. The remaining adjoining and neighboring properties are unlikely to utilize/store hazardous materials in noteworthy quantities, although the adjoining properties appear to store routine office and cleaning materials in quantities that are unlikely to represent an environmental concern to the subject Property.

Based on cursory observations of materials storage and handling practices and the environmental database review, the current use of the adjoining and neighboring properties are unlikely to represent an environmental concern to the subject Property.

7.3 Adjoining and Neighboring Properties Wastestream Disposal

No unusual or suspicious wastestream disposal activities were observed on the remaining adjoining and neighboring properties. A cursory inspection of the remaining adjoining properties did not reveal any improper disposal practices at the sites.

7.4 Railroad Right-of-Way

At the time of the site inspection, no railroad right-of-way, spurs or other railroad related track or equipment was observed in the vicinity of the subject Property.

8 RECORDS REVIEW

8.1 Standard Environmental Records Sources

ADR states that all databases reviewed as part of this ESA were determined to be sufficiently complete and sufficiently current to serve as the basis for ADR's opinions expressed. The subject Property is listed on the RCRA-SQG (listed twice), HIST UST (listed twice), HAZNET (listed six times), FINDS (listed twice), ECHO (listed twice), CHMIRS, HAULERS and Los Angeles Co. HMS (listed twice) databases provided by EDR. Refer to the respective subsection of Section 8.1.1, 8.1.2 and 8.1.3 for information regarding these listings. A detailed listing and a map showing all sites supplied by EDR are included in the appendix.

8.1.1 Review of Federally Reported Environmental Data

Results of the federal regulatory records search follow. Each section begins with a description of the database searched and the agency that compiles it.

National Priorities List (NPL) of Superfund Sites:

The NPL is the EPA's database of over 1,200 hazardous waste sites currently identified and targeted for priority cleanup action under the Superfund Program. A search of the 2016 National Priorities List identified no Superfund sites within 1.0 mile of the subject Property.

Superfund Enterprise Management System (SEMS):

The SEMS list tracks hazardous waste sites, potentially hazardous waste sites, and remedial activities in support of the EPA's Superfund Program across the United States. The list was formerly known as CERCLIS, renamed SEMS by the EPA in 2016. The list contains data on potentially hazardous waste sites that have been reported to the USEPA by states, municipalities, private companies and private persons, pursuant to Section 1003 of the Comprehensive Environmental Response, Compensation and Liability Act (CERCLA). This dataset also contains sites which are either proposed to or on the NPL and the sites which are in the screening and assessment phase for possible inclusion on the NPL. A search of the 2016 SEMS database identified two (2) sites within the 0.5 mile database search range. It is unlikely that these sites represent an environmental concern to the subject Property due to distance (>100 feet), cross-gradient location with respect to groundwater flow direction and/or regulatory status (no site assessment work needed).

Superfund Enterprise Management Systems Archive (SEMS-Archive):

SEMS-Archive tracks sites that have no further interest under the Federal Superfund Program based on available information. The list was formerly known as the CERCLIS-NFRAP, renamed to SEMS-Archive by the EPA in 2016. EPA may perform a minimal level of assessment work at a site while it is archived if site conditions change and/or new information becomes available. Archived sites have been removed and archived from the inventory of SEMS sites. Archived status indicates that, to the best of EPA's knowledge, assessment at a site has been completed and that EPA has determined no further steps will be taken to list the site on the NPL unless information indicates this decision was not appropriate or other considerations require a recommendation for listing at a later time. This decision does not

necessarily mean that there is no hazard associated with a given site; it only means that, based upon available information, the location is not judged to be a potential NPL site. A search of the 2016 SEMS-Archive database identified three (3) sites within the 0.5 mile database search range. It is unlikely that these sites represent an environmental concern to the subject Property due to distance (>1,300 feet), downgradient location with respect to groundwater flow direction and/or regulatory status.

Emergency Response Notification System (ERNS):

The ERNS database is the historical record of all reported releases of oil and other hazardous substances. A search of the 2016 ERNS database did not identify a release on the subject Property.

Resource Conservation and Recovery Act (RCRA) Treatment, Storage and Disposals (TSD) Facilities:

The RCRA program identifies and tracks hazardous waste from generation source to the point of ultimate disposal. The RCRA-TSD facilities database is the composite of reporting facilities that store, transport, treat, or dispose of controlled or hazardous waste. Identification on this list does not indicate that a site has impacted the environment. A search of the 2016 RCRA-TSD facilities database identified one (1) site within the 0.5 mile database search range. It is unlikely that this site represents an environmental concern to the subject Property due to its distance (>1,300 feet), downgradient location with respect to groundwater flow direction and regulatory status.

Resource Conservation and Recovery Act (RCRA) Facilities:

The RCRA program identifies and tracks hazardous waste from generation source to the point of ultimate disposal. The RCRA facilities database is the composite of reporting facilities that generate hazardous waste. Identification on this list does not indicate that a site has impacted the environment. A search of the 2016 RCRA facilities database identified five (5) large quantity generator sites including the east adjoining property (Precision Tube Bending at 13626 Talc Street), twenty-three (23) small quantity generator sites including the subject Property (Fuji Hunt Photograph at 14820 Carmenita Road and Norm Reeves Honda at 13555 Excelsior Drive) and three adjoining properties (Kirkhill TA at 14910 Carmenita Road; Hatch & Kirk at 13474 Pumice Street; and Spaulding LTG, Inc. at 13615 Excelsior Drive), no conditionally exempt small quantity generator sites and one (1) former generator site within the 0.25 mile database search range. According to information provided by EDR, no violations have been reported for the former tenants at the subject Property. Refer to the HAZNET subsection of Section 8.1.2 for additional information regarding waste generated from the subject Property.

Based on their regulatory status (no violations or not listed on a database that indicates a release to the environment), it is unlikely that the adjoining properties represent an environmental concern to the subject Property. It is unlikely that the remaining sites represent an environmental concern to the subject Property due to their distance (>150 feet) from the subject Property, their regulatory status (no violations and/or not identified on a database that indicates an adverse impact to the environment and/or no longer generating hazardous waste) and/or their cross- or down-gradient location with respect to groundwater flow direction.

RCRA Corrective Action (RCRA-CA) Sites:

The RCRA-CA (CORRACTS database) report contains information pertaining to facilities that have conducted, or are currently conducting, corrective actions as regulated by the Resource Conservation and Recovery Act. A search of the 2016 RCRA-CA list identified three (3) sites within the 1.0 mile database search range. It is unlikely that these sites represent an environmental concern to the subject Property due to distance (>1,300 feet), cross-gradient location with respect to groundwater flow direction and/or regulatory status.

Facility Index System (FINDS) Report:

The FINDS Report is a computerized inventory of all facilities that are regulated or tracked by the U.S. Environmental Protection Agency. These facilities are assigned a unique identification number that serves as a cross-reference for databases in the EPA's program system. A search of the 2016 FINDS database identified the subject Property (Fuji Hunt Photograph at 14820 Carmenita Road and Norm Reeves Honda at 13555 Excelsior Drive). The FINDS listing is related to the RCRA listings discussed above. Identification on this database does not indicate that a site has impacted the environment.

Enforcement and Compliance History Information Database (ECHO):

The EPA's ECHO system incorporates data from the Facility Registry Service (FRS) to link records representing data about the same facility across different programmatic database systems. ECHO provides integrated compliance and enforcement information for about 800,000 regulated facilities nationwide. Identification on this database does not indicate that a site has impacted the environment. A search of the 2016 ECHO database identified the subject Property (Fuji Hunt Photograph at 14820 Carmenita Road and Norm Reeves Honda at 13555 Excelsior Drive). The ECHO listing is related to the RCRA listings discussed above. Identification on this database does not indicate that a site has impacted the environment.

8.1.2 Review of California Reported Environmental Data

Results of the California regulatory records search follow. Each section begins with a description of the database searched and the state agency that compiles it.

Hist CalSites Database:

The Historic CalSites database contains potential or confirmed hazardous substance release properties and includes the former ASPIS (Abandoned Sites Program Information System) database. This database was created since the Department of Toxic Substances and Control (DTSC) no longer updates the CalSites database. A search of the 2005 Hist CalSites database identified one (1) site the within the 1.0 mile database search range. It is unlikely that the off-site facility has environmentally impacted the subject Property due to its distance from the subject Property, regulatory status, and estimated cross-gradient location with respect to groundwater flow.

Response Database (Response):

The Response database identifies confirmed release sites where DTSC is involved in remediation, either in a lead or oversight capacity. These confirmed release sites are generally high-priority and high potential risk sites. A search of the 2016 Response database identified one (1) site within the 1.0 mile database search range. It is unlikely that the off-site facility has environmentally impacted the subject Property due to its distance from the subject Property, regulatory status, and estimated cross-gradient location with respect to groundwater flow.

Envirostor Database:

The DTSC's Site Mitigation and Brownfields Reuse Program's (SMBRP's) EnviroStor database identifies sites that have known contamination or sites for which there may be reasons to investigate further. The database includes the following site types: Federal Superfund sites (National Priorities List (NPL)); State Response, including military facilities, and State Superfund; Voluntary Clean-up sites; and school sites. EnviroStor provides similar information to the information that was available in CalSites, and provides additional site information, including, but not limited to; identification of formerly contaminated properties that have been released for re-use, properties where environmental deed restrictions have been recorded to prevent inappropriate land uses, and risk characterization information that is used to assess potential impacts to public health and the environment at contaminated sites. A search of the 2016 Envirostor Database identified twenty-seven (27) sites including the east adjoining property (Precision Tube Bending at 13626 Talc Street), within the 1.0 mile database search range. It is unlikely that the adjoining facility has environmentally impacted the subject Property due to its regulatory status (no release identified) and estimated downgradient location with respect to groundwater flow.

It is unlikely the remaining sites represent an environmental concern to the subject Property due to their distance (>0.3 mile) from the subject Property, their cross- or down-gradient location with respect to groundwater flow direction and/or their regulatory status (no further action).

California Bond Expenditure Plan (BEP):

The BEP database identifies sites for which a site-specific expenditure plan has been prepared as the basis for an appropriation of Hazardous Substance Cleanup Bond Act funds. A search of the 1989 BEP database identified no sites within the 1.0 mile database search range.

Leaking Underground Storage Tanks (LUSTs):

The California Water Resources Control Board, in cooperation with the Office of Emergency Services, maintains an inventory of LUSTs in a statewide database. A search of the 2016 LUST database identified thirty (30) reported leaking underground tank sites within the 0.5 mile database search range. One of these sites (Tosco – 76 Station formerly located at 14960 Carmenita Road) is suspected as a potential source of impacted the groundwater at the subject Property. Refer to the Synopsis of Previous Environmental Investigations section in Section 8.2 below for further discussion of the identified impacts to the groundwater at the subject Property.

It is unlikely that the remaining sites represent an environmental concern to the subject Property due to their distance (>500 feet) from the subject Property, regulatory status (case closed), their down- or cross-gradient location with respect to groundwater flow, and/or their regulatory status (case closed).

Cortese Database:

The Cortese list contains hazardous waste and substance sites compiled pursuant to Assembly Bill 3750 (Cortese, Chapter 1048, Statutes of 1986). The information included in this list comes from the State Department of Health Services (public drinking water wells with detectable levels of contamination; hazardous substance sites selected for remedial action; historic Cortese sites; and sites with known toxic material identified through the abandoned site assessment program). This includes the State Water Resources Control Board (sites with known USTs having a reportable release), and the California Waste Management Board (solid waste disposal facilities from which there is a known migration). A search of the 2001 Historic Cortese database and the 2016 Cortese database identified twenty (20) sites including the Tosco – 76 Station formerly located at 14960 Carmenita Road within the 0.5 mile database search range. Refer to the Synopsis of Previous Environmental Investigations section in Section 8.2 below for further discussion of the identified impacts to the groundwater at the subject Property.

It is unlikely that the remaining sites represent an environmental concern to the subject Property due to their distance (>1,200 feet) from the subject Property, their down- or cross-gradient location with respect to groundwater flow, and/or their regulatory status (case closed).

Solid Waste Facilities/Landfill Database (SWF/LF):

Solid Waste Facilities/Landfill Database (SWF/LF) records comprise an inventory of solid waste disposal facilities or landfills. A search of the 2016 SWF/LF database identified one (1) site within the 0.5 mile database search range. It is unlikely that this site represents an environmental concern to the subject Property due to its distance (>300 feet) from the subject Property and its regulatory status (no violations and/or not identified on a database that indicates an adverse impact to the environment).

Solid Waste Assessment Test Database (SWAT):

The SWAT database comprises an inventory of landfills investigated for potential groundwater impacts. A search of the 2000 SWAT database identified one (1) site within the 0.5 mile database search range. It is unlikely that this site represents an environmental concern to the subject Property due to its distance (>2,400 feet) from the subject Property, its down-gradient location with respect to groundwater flow and its regulatory status (no violations and/or not identified on a database that indicates an adverse impact to the environment).

Underground Storage Tanks (USTs):

USTs are regulated under Subtitle I of the RCRA and must be registered with the state of California. These are registered USTs only, and identification on this list

does not indicate that the site has impacted the environment. A search of the 2016 California State Water Resources Control Board (SWRCB), the 1994 California Environmental Protection Agency UST, 1994 SWEEPS UST, and the 1990 SWRCB historical UST databases thirteen (13) sites including the subject Property and the Tosco – 76 Station formerly located at 14960 Carmenita Road within the 0.25 mile database search range. Several of these listings are redundant. Refer to the LACDPW section of section 8.1.3 for discussion of the subject Property. Refer to the Synopsis of Previous Environmental Investigations section in Section 8.2 below for further discussion of the identified impacts to the groundwater at the subject Property.

It is unlikely that the remaining sites represent an environmental concern to the subject Property due to their distance (>500 feet) from the subject Property, their cross- or down-gradient location with respect to groundwater flow direction and/or their regulatory status (UST removed and case closed, or no release reported).

Waste Discharger System (WDS) Report:

The WDS report contains information for all regulated wastewater and hazardous waste discharges to public waterways, groundwater or sewer systems in California. Identification on this list does not necessarily indicate that a site has impacted the environment. A search of the 2007 WDS database did not identify the subject Property.

California Spill, Leaks, Investigations and Cleanups (SLIC) Database:

The California Spill, Leaks, Investigations and Cleanups (SLIC) database contains information for all reported hazardous material/waste surface or groundwater contamination investigations in California. A search of the 2016 SLIC database identified thirteen (13) sites within the 0.5 mile database search range. It is unlikely that these facilities represent an environmental concern to the subject Property due to their distance (>1,000 feet) from the subject Property, their cross-or down-gradient location with respect to groundwater flow, and/or their regulatory status (case closed).

Hazardous Waste Information System:

The DTSC maintains a database of facilities that complete hazardous waste manifests. Inclusion on this list identifies a site as a likely generator of hazardous waste. However, identification on this list does not indicate that a site has impacted the environment. The subject Property is identified six times on the 2015 HAZNET database. ADR also reviewed the DTSC Hazardous Waste Tracking System (HWTS). Information obtained from the DTSC HWTS database is summarized in the table below.

Firm Name	Generator No.	Additional Information
Norm Reeves Honda Superstore 13555 Excelsior Dr.	CAD981684244	The generator number was entered into the HWTS in April 1987 and was inactivated by June 2003. Several waste manifests in the years 1993-2008 covering the disposal of various hazardous wastes including approximately 0.245 tons of unspecified solvent mixture, approximately 20.662 tons of oil/water separation sludge and approximately 0.687 tons of unspecified organic liquid mixture are associated with this generator number.
GE Co Norwalk Tool	CAP400478201	The generator number was entered into the HWTS in May

Firm Name	Generator No.	Additional Information
Facility 13555 Excelsior Dr.		1998 and was inactivated by December 2000. One 1993 waste manifest covering the disposal of approximately 0.97 tons of unspecified solvent mixture and approximately 0.21 tons of polymeric resin waste is associated with this generator number.
Recon Dynamics 13555 Excelsior Dr.	CAL000215422	The generator number was entered into the HWTS in December 1999 and was inactivated by June 2001. Three waste manifests in the years 2000-2002 covering the disposal of approximately 1.672 tons of unspecified solvent mixture, approximately 0.171 tons of waste oil and mixed oil and approximately 0.038 tons of other empty containers are associated with this generator number.
Fuji Hunt Photographic Chemical 14820 Carmenita Rd.	CAR000092031	The generator number was entered into the HWTS in April 2001 and was inactivated by April 2007. Two waste manifests in the years 2004 and 2006 covering the disposal of approximately 0.126 tons of aqueous solution, approximately 0.275 tons of off-spec, aged, or surplus inorganics, approximately 0.30 tons of other organic solids and approximately 0.0023 tons of other empty containers are associated with this generator number.
Performance Tean 14820 Carmenita Rd.	CAC002625803	The generator number was entered into the HWTS in January 2008 and was inactivated by July 2008. One 2008 waste manifest covering the disposal of approximately 2.085 tons of oil-containing waste and approximately 0.45 tons of other organic solid is associated with this generator number.
Rabsio 13555 Excelsior Dr.	CAC002631543	The generator number was entered into the HWTS in June 2008 and was inactivated by December 2008. One 2008 waste manifest covering the disposal of approximately 8.19 tons of unspecified aqueous solution is associated with this generator number.
GCR Tires & Service 14830 Carmenita Rd.	CAL000404897	The generator number was entered into the HWTS in March 2015 and is currently activated. No state or federal waste manifests are associated with this generator number.

Copies of the EPA ID Profile reports obtained from the DTSC HWTS database are included in the appendix.

Cleaners:

The Department of Toxic Substances Control maintains a list of dry cleaner related facilities that have EPA ID numbers. These are facilities with certain SIC codes: power laundries, family and commercial; garment pressing and cleaning agents; linen supply; coin-operated laundries and cleaning; dry cleaning plants, except rugs; carpet and upholstery cleaning; industrial launderers; laundry and garment services. A search of the 2016 Cleaners database did not identify the subject Property.

California Hazardous Material Incident Reporting System (CHMIRS)

CHMIRS contains information on reported hazardous material incidents (accidental releases or spills). A search of the 2015 CHMIRS database did not identify the subject Property as a CHMIRS site.

Emissions Inventory (EMI):

The EMI database contains information for all reported air quality related emissions in California. A search of the 2014 EMI database did not identify the subject

Property.

California Department of Conservation - Division of Oil and Gas (DOG):

The Department of Conservation, Division of Oil, Gas and Geothermal Resources (DOGGR) prepares and publishes oil, gas, and geothermal maps for the State of California. The California Division of Oil, Gas and Geothermal Resources updates these comprehensive maps weekly with the most current well data and post the information on its website at http://maps.conservation.ca.gov/doms/index.html. According to the DOGGR website for the area of the subject Property, no active or abandoned wells are located on or in the vicinity of the subject Property.

8.1.3 County/Local Agency Records Search

Following is a discussion of records searches performed or personal/telephone contacts made with the appropriate local government agencies for environmental issues, relative to the subject Property.

Los Angeles County Department of Public Works (LACDPW):

The ADR Assessor reviewed the LACDPW files for the subject Property in an effort to determine whether hazardous material incidents or USTs have been reported at the subject Property addresses. From this review, the following information was obtained.

According to an October 20, 1993 "Tank Removal and Remedial Action/Final Closure Report" prepared by Atkins Environmental (AE), on September 9, 1993, one 10,000-gallon gasoline UST; one 10,000-gallon diesel UST; and associated dispenser and piping were removed from the southeast corner of the former Pearson Trucking & Rigging, Inc. warehouse at 13555 Excelsior Drive on the subject Property. Reportedly, these USTs were installed at the facility between December 1981 and February 1982. The USTs were removed under the supervision of the LACDPW. Four soil samples were collected (one under each end of both USTs) and submitted for laboratory analysis. The sample collected beneath the west end of the diesel UST (Sample 2A) which contained 8.805 milligrams per kilogram (mg/kg) of xylenes and 1,830 mg/kg of total petroleum hydrocarbons as diesel (TPH-d). As a result, a site assessment/remedial action workplan was developed. On September 14, 1993, four additional samples were collected in the vicinity of sample 2A to a depth of approximately 18 feet bgs. The analytical analysis confirmed the TPH-d and benzene, toluene, ethylbenzene and xylenes (BTEX) in the four samples were below detection limits. The soil in the area of sample 2A was over-excavated and removed from property. Based on the results and over-excavation activities conducted in the tank-hold of the former USTs, it was determined that additional investigation did not appear warranted. Therefore, on January 13, 1994 the LACDPW issued a letter indicating no further action was required.

Copies of pertinent records reviewed at the LACDPW are contained in the appendix. In addition, the subject Property listings on the Los Angeles County HMS database are related to the current and former USTs discussed above.

Los Angeles County Sanitation Department (LACSD):

The ADR Assessor contacted the LACSD to determine whether any permits involving the onsite treatment or processing of effluent from industrial waste were on file or had been reported at the subject Property. According to the LACSD files, a "permit for recreation a vehicle sanitary waste disposal station" is on file for the STC Storage facility at 13555 Excelsior Drive. The station was first issued an industrial wastewater discharge permit in 2008. No violations or unauthorized releases were identified. Based on this, the type of materials entering the system (domestic sewage) and the observed conditions at the time of the site reconnaissance, the trailer sewage disposal station is not expected to represent a significant environmental concern. Copies of pertinent records reviewed at the LACSD are contained in the appendix.

Los Angeles County Public Health Investigations (PHI):

The ADR Assessor contacted the PHI in an effort to determine whether any responses to incidents involving the spill or release of hazardous materials had been reported at the subject Property. A review of the PHI file for the subject Property is summarized below and copies of the pertinent records contained in the file are included in the appendix.

PHI records for 13555 Excelsior Drive included permits, inspection reports, waste manifests, and correspondence for Norm Reeves Honda (1989-2003) and Dynamic Services Inc./Recon Dynamics (2000-2001). Norm Reeves Honda conducted routine vehicle maintenance and repair operations and generated the following hazardous wastes: waste oil, waste antifreeze, parts washer liquid (Safety-Kleen), used battery cores, shop rags (in 55-gallon or less containers). Dynamic Services Inc./Recon Dynamics conducted body repair operations (i.e. spray booth operations) and utilized various petroleum-based paints and solvents (in 55-gallon drums). Chlorinated solvent usage was not identified for either facility. No outstanding violations or releases were reported for either facility.

PHI records for 14820 Carmenita Road consisted of inspection records, correspondences, permits, and hazardous material inventories for Fuji Hunt Photographic (Unit B), Goodmark Industries (Unit B), and Mulia Inc. (Unit A). Fuji Hunt Photographic Chemicals Inc. was a photographic, printing, and cleaning chemical warehouse and distribution center, which operated onsite from 2001 through 2007. No manufacturing reportedly was conducted onsite. Hazardous material storage, which included 200-300 gallon totes, 55-gallon drums, and 5-gallon drums, consisted of various inks, solvents (petroleum-based), photographic chemicals, printer washes and solutions. No chlorinated solvent usage or storage was identified among the hazardous materials stored onsite. Given the absence of any reported releases or violations, the former Fuji Hunt Photographic Chemicals facility does not represent a significant environmental concern. Goodmark Industries was a muscle car parts distributor, which operated onsite circa 2007. This facility reportedly did not maintain any hazardous materials onsite except for batteries (for forklifts) which are not expected to represent a significant environmental concern. Mulia Inc. was an importer/distributor of ceramic tile and glass block, which operated onsite from 2005 through 2009. The only hazardous material utilized onsite was propane for the onsite forklifts. Given the absence of any reported releases or violations, the former Mulia Inc. facility does not represent a significant environmental concern.

Regional Water Quality Control Board, Los Angeles Region (RWQCB):

The ADR Assessor contacted the RWQCB and searched the State Water Quality Control Board's online *GeoTracker* database in an effort to determine if USTs/LUSTs or hazardous material incidents have been reported at the subject Property address. The subject Property was not identified on the *GeoTracker* database and according to Ms. Rosie Villar with the RWQCB, the RWQCB has no UST files for the subject Property.

South Coast Air Quality Management District (AQMD):

The ADR Assessor contacted the AQMD and searched the FIND database in an effort to determine whether any permits involving air-pollution control technology had been reported at the subject Property. AQMD include various equipment permits, permit applications, and Notices of Violations (NOVs) for the current tire retreading operations by Commercial Tire Network, LLC/GCR Tire Centers at 14830 Carmenita Road. This facility has been onsite since at least 2001 and has been permitted for tire buffers, an air pollution control system, powder coating spray booth, abrasive blasting equipment, baghouse, and wheel and rim refinishing system. NOVs were issued in 2000 and 2004 for failing to operate without proper equipment permits; all NOVs have been abated.

AQMD permits were on file for Pearson Trucking & Rigging Inc. (trucking company), Norm Reeves Honda Superstore/Norm Reeves Inc. (used car dealership), and Quality Collision Center (body shop) formerly located at 13555 Excelsior Drive. Pearson Trucking & Rigging Inc. was permitted in 1982 for a gasoline storage and dispensing facility. Norm Reeves Honda Superstore was permitted in 1996 for a refrigerant recycle/recovery unit (from vehicle air conditioning systems). Quality Collision Center was permitted in 2001 for an automotive type spray booth, although it appears that this equipment was located in Bellflower and not in Norwalk. Based on this discrepancy, the record is not of an environmental concern for the subject property. Copies of the records obtained from the AQMD are contained in the appendix.

Department of Toxic Substances Control (DTSC):

The ADR Assessor reviewed the DTSC's Envirostor database in an effort to determine if USTs/LUSTs, spills, site cleanup, remediation or hazardous material incidents have been reported at the subject Property address. No records concerning USTs/LUSTs, spills, site cleanup, remediation or hazardous material incidents were available on the Envirostor website. In addition, according to Mr. Glenn Castillo with the DTSC, the DTSC has no records pertaining to the subject Property addresses.

8.2 Synopsis of Previous Environmental Investigations

The ADR Assessor was provided a copy of a July 23, 2012, *Limited Subsurface Investigation Report*, prepared by Bureau Veritas North America, Inc. (BV) and copies of three separate October 4, 2016, *Phase I Environmental Assessment* reports prepared for each subject Property address (14820 and 14830 Carmenita Road and 13555 Excelsior Drive) by EFI Global Inc. (EFI). These documents are summarized below and copies of the pertinent portions of these reports are included in the appendix.

- The BV, July 23, 2012 *Limited Subsurface Investigation Report*, was conducted at 14820 and 14830 South Carmenita Road and 13555 East Excelsior Drive. The limited subsurface investigation (LSI) was conducted to investigate the lengthy use, storage and/or generation of hazardous materials, hazardous waste and petroleum products associated with petroleum distillate- or chlorinated hydrocarbon-based, solvent parts washers, paint booths, outdoor spray painting, powder coating, a clarifier, concrete floor patches (possible former in-ground drainage and/or hydraulic equipment), a long concrete-lined trench covered with steel plates, and a former fuel underground storage tank (UST) reportedly removed in 1982 with no apparent investigation. In addition, the LSI investigated the presence of fill of unknown origin and historical onsite agricultural use; potential for onsite migration of petroleum and/or chlorinated solvents from up-gradient facilities; and the lack of methyl-tert butyl ether (MTBE) analytical data associated with the former onsite 10,000-gasoline UST. BV referenced a previous ESA report, although a copy was not provided.

  In July 2012, BV advanced 13 borings (BV-1 through BV-13) to a depth of 40 feet bgs in designated areas throughout the subject Property. BV-1 was located in the southwestern portion of the Site where potential fill of unknown origin may be located and downgradient of the nearby gasoline service station (boring advanced to ~40 feet bgs). BV-2, BV-3 and BV-4 were located inside or outside the 14830 building in the vicinity of the powder-coating area, former paint booth, and filled-in floor feature, respectively (borings advanced to ~10 feet bgs). BV-5 was located inside the 14830 building along the linear trench feature (boring advanced to ~10 feet bgs). BV-6 and BV-7 were located inside the 13555 building where parts washers were historically used (borings advanced to ~10 feet bgs). BV-8 was located inside the 13555 building adjacent to the filled-in floor feature (boring advanced to ~10 feet bgs). BV-9 was located in the northeast portion of the Site in the vicinity of former outdoor painting area and representing the furthest downgradient location (boring advanced to ~40 feet bgs). BV-10 and BV-11 were located along the southern (up-gradient) property boundary to evaluate the potential for onsite migration of petroleum and solvents in groundwater (borings advanced to ~40 feet bgs). BV-12 was located in the vicinity of the former USTs (boring advanced to ~15 feet bgs). BV-13 was located in the vicinity of the wash pad and clarifier (boring advanced to ~10 feet bgs). BV attempted to collect grab-groundwater samples from borings BV-1, BV-9, BV-10 and BV-11. However, a grab-groundwater sample could not be obtained at BV-9 due to insufficient water accumulation within the borehole. Additionally, soil vapor (or soil gas) samples were collected at six boring locations (BV-1 through BV-4, BV-6 and BV-7) at depths of approximately 5 feet bgs to evaluate the soil vapor concentrations beneath the subject Property.

- Concentrations of TPH or volatile organic compounds (VOCs) were not detected in the analyzed soil samples. In addition, organochlorine pesticides (OCPs) were not detected in the four soil samples analyzed for these compounds. Concentrations of TPH were not detected in the three collected groundwater samples. No VOCs were detected in the samples, except for benzene, which was detected at concentrations of 66 and 145 micrograms per liter (µg/L) in borings BV-10 and BV-11, respectively, and MTBE at a concentration of 9.2 µg/L in BV-1. Only the detected benzene concentrations exceed the groundwater Maximum Contaminant Levels (MCLs). Based on the location of borings BV-1, BV-10 and BV-11 on the up-gradient margins of the subject Property, it appears that the detections in samples taken above groundwater are associated with reported up-gradient releases of petroleum hydrocarbons from adjoining or nearby properties (former Tosco – 76 Station located at 14960 Carmenita Road). PCE was detected in three soil vapor samples (BV-3, BV-

6 and BV-7) collected from the former paint booth area at 14830 Carmenita (BV-3) and the former auto repair garage area of 13555 Excelsior (BV-6 and BV-7). The PCE detected in borings BV-3, BV-6 and BV-7 does not exceed the currently regulatory guidelines. Toluene was also detected in two soil vapor samples collected from 14830 Carmenita (BV-2 and BV-3), but at concentrations well below the commercial/industrial regulatory guidelines. Based on these findings, BV indicated that the potential vapor intrusion risk for PCE appears to be *de minimis*. Although the origin of the PCE in soil vapor beneath the subject Property is unclear, BV concluded that additional investigation or evaluation did not appear warranted.

- According to the EFI *Phase I Environmental Assessment*, for the subject Property address of 13555 Excelsior Drive, the subject Property was developed with a 178,000 square-foot warehouse structure occupied by Rabsio RV Storage. Onsite operations included vehicle washing located beneath the western canopy. Drains from the vehicle wash area empty to an onsite three-stage clarifier. Additionally, a trailer sewage disposal station located onsite (southwest of the property building). No significant hazardous material storage or recognized environmental conditions were observed at the site. According to EFI's interpretation of the historical research data, the subject Property was undeveloped prior to 1928 until at least 1947. By 1956, the subject Property was utilized for agricultural purposes until sometime prior to 1968 when the property was vacant land. In 1970, the property was developed with the current warehouse structure. Historical occupants have included: Howard Sherman (1971), Silvercrest Industries (1973-1975), Pearson Trucking & Rigging Inc. (1982-1994), General Electric Tips (1987), GE Co Norwalk Tool Facility (1993), Sydney Development Corp (1994-current), Norm Reeves Honda Superstore (1993-2008), Dynamics Services Inc./Recon Dynamics (2000-2001) and Rabsio RV Storage (2007-current). No recognized environmental conditions were found for the subject Property and no further investigation was recommended by EFI for the site.

- According to the EFI *Phase I Environmental Assessment*, for the subject Property address of 14820 Carmenita Road, the subject Property was developed with a 104,000 square-foot warehouse structure occupied by WAI Global (Unit A, auto parts warehousing/distribution) and Lasco Fittings Inc. (Unit B, metal and plastic pipe fittings warehousing/distribution). No significant hazardous material storage or recognized environmental conditions were observed at the site. According to EFI's interpretation of the historical research data, the subject Property was undeveloped prior to 1928 until at least 1947. By 1956, the subject Property was utilized for agricultural purposes until sometime prior to 1968 when the property was vacant land. From at least 1976 until sometime after 1994, the property was utilized as a storage/rental facility for vehicles and trailers, with no apparent structures onsite. There is no indication that any vehicle manufacturing or repair ever occurred onsite. Sometime after 1994, the use of the property for vehicle storage/rental activities at the property ceased. In 2000/2001 the current light industrial structures were developed onsite for warehouse/ distribution purposes only. Historical occupants have included: Sydney Development Corp. (2000-current), TMX (2001), Fuji Hunt Photographic Chemicals (2001-2007), Mulia Inc. (2005-2009), Goodmark Industries (2007), Performance Tean (2008), WAI Global (2010-current) and Lasco Fittings Inc. (current). No recognized environmental conditions were found for the subject Property and no further investigation was recommended by EFI for this site.

- According to the EFI *Phase I Environmental Assessment*, for the subject Property address of 14830 Carmenita Road, the subject Property was developed with a 42,000 square-foot warehouse structure occupied by GCR Tires and Service Inc., a tire distribution and refurbishment facility. The onsite operations included rim repair, tire

retreading, and general tire repair. Used tires were inspected and retreaded (utilizing water-based tire coating) for reuse. An overhead conveyor system was utilized to move tires throughout the various repair areas. A flammables cabinet containing five-gallon containers of heptane was located near the northeastern corner of the property building. No spills or releases were observed in the vicinity of the cabinet or heptane containers. According to EFI's interpretation of the historical research data, the subject Property was undeveloped prior to 1928 until at least 1947. By 1956, the subject Property was utilized for agricultural purposes until sometime prior to 1968. The subject Property remained vacant land until 1973, when the property was developed with the current industrial structure. Historical occupants have included: Silvercrest Industries (1973-1980), Western Piping Division (1981-1982), Johnson Controls (1981-1987), C & M Associates (1982), Custom Crating (1986), Sydney Development Corp (1984-current), Calwestern RV Sales and Service (1987-1997), Wesfac (1995-2000) and GCR Tire Centers/Commercial Tire Network (2000-current). According to building permits, Silvercrest Industries, a trailer manufacturer, operated a spray booth in circa 1973. This spray booth operated during a time that preceded stringent regulatory oversight; therefore, records of the type of paints and solvents utilized are not available. Chlorinated solvents were readily used in spray booth operations. Based on this, EFI concluded that the former onsite spray booth represents a recognized environmental condition. (However, it is ADR's opinion that the July 23, 2012 *Limited Subsurface Investigation Report* conducted by BV addressed the potential for contamination from the former spray booth on the subject Property, as discussed above.)

9 FINDINGS, OPINIONS AND CONCLUSIONS

This section presents a summary of available information on known or suspected *recognized environmental conditions, historical recognized environmental conditions, controlled recognized environmental conditions, business environmental risks,* non-scope ASTM environmental concerns, environmental concerns not considered *recognized environmental conditions,* and *de minimis conditions* (if any) at the subject Property. It also includes ADR's opinion and rationale for concluding that a condition is, or is not, currently a *recognized environmental condition.*

Recognized environmental conditions:

- In July 2012 a *Limited Subsurface Investigation Report* was prepared by Bureau Veritas North America, Inc. (BV) for the subject Property. The investigation was conducted to investigate the lengthy use, storage and/or generation of hazardous materials, hazardous waste and petroleum products associated with petroleum distillate- or chlorinated hydrocarbon-based solvent parts washers, paint booths, outdoor spray painting, powder coating, a clarifier, concrete floor patches (possible former in-ground drainage and/or hydraulic equipment), a long concrete-lined trench covered with steel plates, and a former fuel UST reportedly removed in 1982 with no apparent investigation. The investigation also addressed the lack of methyl-tert butyl ether (MTBE) analytical data associated with the former onsite 10,000-gasoline UST, the presence of fill of unknown origin and historical onsite agricultural use; and, the potential for onsite migration of petroleum and/or chlorinated solvents from up-gradient facilities. Concentrations of petroleum constituents or volatile organic compounds (VOCs) were not detected in the analyzed soil samples. In addition, organochlorine pesticides were not detected in the four soil samples analyzed for these compounds and the metals detected in the soil samples appear to be representative of background conditions. Benzene was detected in groundwater at concentrations of 66 and 145 micrograms per liter (µg/L) in borings BV-10 and BV-11, respectively, and MTBE was detected at a concentration of 9.2 µg/L in BV-1. Only the detected benzene concentrations exceed the groundwater Maximum Contaminant Levels (MCLs). Based on the location of borings BV-1, BV-10 and BV-11 on the up-gradient margins of the subject Property, it appears that the groundwater detections were associated with reported up-gradient releases of petroleum hydrocarbons from adjoining or nearby properties. PCE was detected in three soil vapor samples (BV-3, BV-6 and BV-7) collected from the former paint booth area at 14830 South Carmenita Road (BV-3) and the former auto repair garage area of 13555 East Excelsior Drive (BV-6 and BV-7). The PCE concentrations do not exceed current regulatory guidelines. Toluene was also detected in two soil vapor samples collected from 14830 Carmenita (BV-2 and BV-3), but at concentrations well below the current regulatory guidelines. Based on these findings, BV concluded that the potential vapor intrusion risk for PCE appears to be *de minimis*. Although the origin of the PCE in soil vapor beneath the subject Property is unclear, BV concluded that additional investigation or evaluation did not appear warranted. ADR generally agrees with the conclusions of the investigation based on the work performed by BV, however it is ADR's opinion that insufficient investigation was performed at two areas of the subject Property, the clarifier and the long concrete-lined trench covered with steel plates (one soil sample near each feature and no soil vapor sampling). Clarifiers and trenches can be a source of environmental impact due to cracks in the bodies and/or at piping connections caused by settling or improper installation. The limited sampling, to go

along with the detection of PCE from an unknown source in soil vapor samples collected at other portions of the site is a concern as is the factor that the soil sample in the vicinity of the clarifier was collected at 4.5-5 feet below surface, which is potentially not below the bottom of the clarifier. As a result, ADR concludes these features represent an environmental concern to the subject Property.

Historical recognized environmental conditions:

- In September 1993, one 10,000-gallon gasoline underground storage tank (UST); one 10,000-gallon diesel UST; and associated dispenser and piping were removed from the southeast corner of 13555 Excelsior Drive portion the subject Property. These USTs were installed at the facility in late-1981/early 1982. The USTs were removed under the supervision of the Los Angeles County Department of Public Works (LACDPW). Soil samples collected identified petroleum constituents under the west end of the diesel UST. As a result, additional samples were collected in the vicinity of identified impacts to a depth of approximately 18 feet below ground surface (bgs). The analytical analysis confirmed the petroleum constituents were below detection limits. The soil in the area of the impacted samples was over-excavated and removed from property. Based on the results and over-excavation activities conducted in the tank-hold of the former USTs, it was determined that additional investigation did not appear warranted. On January 13, 1994 the LACDPW issued a letter indicating no further action was required. Based on the findings presented in the report reviewed and the regulatory status, no further action is warranted with respect to these former subject Property USTs.

Controlled recognized environmental conditions:

- None

Business environmental risks:

- None

Non ASTM scope environmental concerns:

- At the time of the site inspection, the following suspect asbestos-containing building materials were observed on the subject Property: gypsum drywall tape joint compound and texture, vinyl floor tile, sheet vinyl, spray-on ceiling texture, and roofing materials. No significant damage to these materials was observed.

ADR has performed an ESA on the site located at 14820 and 14830 South Carmenita Road and 13555 East Excelsior Drive in Norwalk, California. This ESA was performed in conformance with the scope and limitations of ASTM Standard Practice E 1527-13 and the scope of services identified in the July 30, 2014 Master Environmental Consulting Services Agreement (MSA) between Rexford Industrial Realty, L.P., and ADR. This ESA has identified no evidence of recognized environmental conditions as defined by ASTM in connection with the subject Property, with the exception of:

- In July 2012 a *Limited Subsurface Investigation Report* was prepared by Bureau Veritas North America, Inc. (BV) for the subject Property. The investigation was conducted to investigate the lengthy use, storage and/or generation of hazardous materials, hazardous waste and petroleum products

associated with petroleum distillate- or chlorinated hydrocarbon-based solvent parts washers, paint booths, outdoor spray painting, powder coating, a clarifier, concrete floor patches (possible former in-ground drainage and/or hydraulic equipment), a long concrete-lined trench covered with steel plates, and a former fuel UST reportedly removed in 1982 with no apparent investigation. The investigation also addressed the lack of methyl-tert butyl ether (MTBE) analytical data associated with the former onsite 10,000-gasoline UST, the presence of fill of unknown origin and historical onsite agricultural use; and, the potential for onsite migration of petroleum and/or chlorinated solvents from up-gradient facilities. Concentrations of petroleum constituents or volatile organic compounds (VOCs) were not detected in the analyzed soil samples. In addition, organochlorine pesticides were not detected in the four soil samples analyzed for these compounds and the metals detected in the soil samples appear to be representative of background conditions. Benzene was detected in groundwater at concentrations of 66 and 145 micrograms per liter (µg/L) in borings BV-10 and BV-11, respectively, and MTBE was detected at a concentration of 9.2 µg/L in BV-1. Only the detected benzene concentrations exceed the groundwater Maximum Contaminant Levels (MCLs). Based on the location of borings BV-1, BV-10 and BV-11 on the up-gradient margins of the subject Property, it appears that the groundwater detections were associated with reported up-gradient releases of petroleum hydrocarbons from adjoining or nearby properties. PCE was detected in three soil vapor samples (BV-3, BV-6 and BV-7) collected from the former paint booth area at 14830 South Carmenita Road (BV-3) and the former auto repair garage area of 13555 East Excelsior Drive (BV-6 and BV-7). The PCE concentrations do not exceed current regulatory guidelines. Toluene was also detected in two soil vapor samples collected from 14830 Carmenita (BV-2 and BV-3), but at concentrations well below the current regulatory guidelines. Based on these findings, BV concluded that the potential vapor intrusion risk for PCE appears to be *de minimis*. Although the origin of the PCE in soil vapor beneath the subject Property is unclear, BV concluded that additional investigation or evaluation did not appear warranted. ADR generally agrees with the conclusions of the investigation based on the work performed by BV, however it is ADR's opinion that insufficient investigation was performed at two areas of the subject Property, the clarifier and the long concrete-lined trench covered with steel plates (one soil sample near each feature and no soil vapor sampling). Clarifiers and trenches can be a source of environmental impact due to cracks in the bodies and/or at piping connections caused by settling or improper installation. The limited sampling, to go along with the detection of PCE from an unknown source in soil vapor samples collected at other portions of the site is a concern as is the factor that the soil sample in the vicinity of the clarifier was collected at 4.5-5 feet below surface, which is potentially not below the bottom of the clarifier. As a result, ADR concludes these features represent an environmental concern to the subject Property.

10 RECOMMENDATIONS

Based upon the conclusions of this ESA, ADR recommends no further investigation or additional action for the subject Property with the exception of:

- ADR recommends additional investigation related to the potential environmental impacts of the clarifier at 13555 East Excelsior Drive and the long concrete-lined trench covered with steel plates in the 14830 South Carmenita Road building.

- Asbestos sampling should be performed to investigate all suspect asbestos-containing materials. In addition, ADR recommends implementation of a written Asbestos Operations and Maintenance program to manage any known or suspect ACMs in place.

11 SIGNATURE PAGE

This ESA was prepared in accordance with generally accepted environmental practices and procedures, employing the degree of care and skill ordinarily exercised under similar circumstances by reputable environmental professionals practicing in this area, as of the date of this ESA.

We declare that, to the best of our professional knowledge and belief, we meet the definition of *Environmental Professional* as defined in §312.10 of 40 CFR 312 and the individuals conducting this ESA have the specific qualifications based on education, training, and experience to assess a *property* of nature, history, and setting of the subject Property. ADR has developed and performed the all appropriate inquiries in conformance with the standards and practices set forth in 40 CFR Part 312.

Site Inspection and Report Prepared By:

Richard McCondichie
Environmental Assessor

Report Reviewed By:

Kevin F. Gallagher
Environmental Project Manager

12 REFERENCES

ASTM International (ASTM) Standard Practice E 1527-13, “Environmental Site Assessments: Phase I Environmental Site Assessment Process,” November 2013.

California Department of Toxic Substances Control Office, faxed request, May 3, 2017 and HAZNET and ENVIROSTOR website reviews, May 2017.

Environmental Data Resources, Inc., Report No. 4924535.2s, May 2, 2017.

Environmental Data Resources, Inc., The EDR Aerial Photo Decade Package, May 3, 2017.

Environmental Data Resources, Inc., The EDR-City Directory Abstract, May 5, 2017.

Environmental Data Resources, Inc., Certified Sanborn Map Search, May 2, 2017.

City of Norwalk Planning Department, May 2017.

City of Norwalk Building Department, file review, May 4, 2017.

Los Angeles County Assessor’s Office, website review, May 2017.

Los Angeles County Fire Department, faxed records request, May 3, 2017.

Los Angeles County Sanitation District, faxed records request, May 3, 2017.

South Coast Air Quality Management District, faxed request, May 3, 2017 and SCAQMD website review, May 2017.

State of California Regional Water Quality Control Board, e-mailed request, May 3, 2017 and GeoTracker website review, May 2017.

United Stated Geological Survey, 7.5 minute topographic map, Whittier, CA Quadrangle (Scale – 1:24,000, Year 1981).

13 APPENDIX

- Site Maps and Legal Description
- Site Photographs
- Historical Information
- Environmental Database
- Communication
- Public Information
- Questionnaire(s)
- Miscellaneous

Site Maps and Legal Description



NORTH

0' 1000' 2000'

Scale: 1 inch = 2,000 feet

ADR Environmental Group, Inc.

Due Diligence and Risk Management Services Nationwide

(888) 622-3734

7.5 Minute Topographic Map
Whittier, CA Quadrangle
14820 & 14830 Carmenita Road and
13555 Excelsior Drive
Norwalk, California

Project Number:	**Date:**	**Figure:**
ADR #REXF 01-17-161-CA	MAY 2017	**1**



ADR Environmental Group, Inc. *Due Diligence and Risk Management Services Nationwide* (888) 622-3734	**AERIAL SITE PLAN** 14820 & 14830 South Carmenita Road and 13555 East Excelsior Drive Norwalk, California 90650	↑ NORTH
Project Number: ADR #REXF 01-17-161-CA	**Date:** May 2017	**Figure:** 2

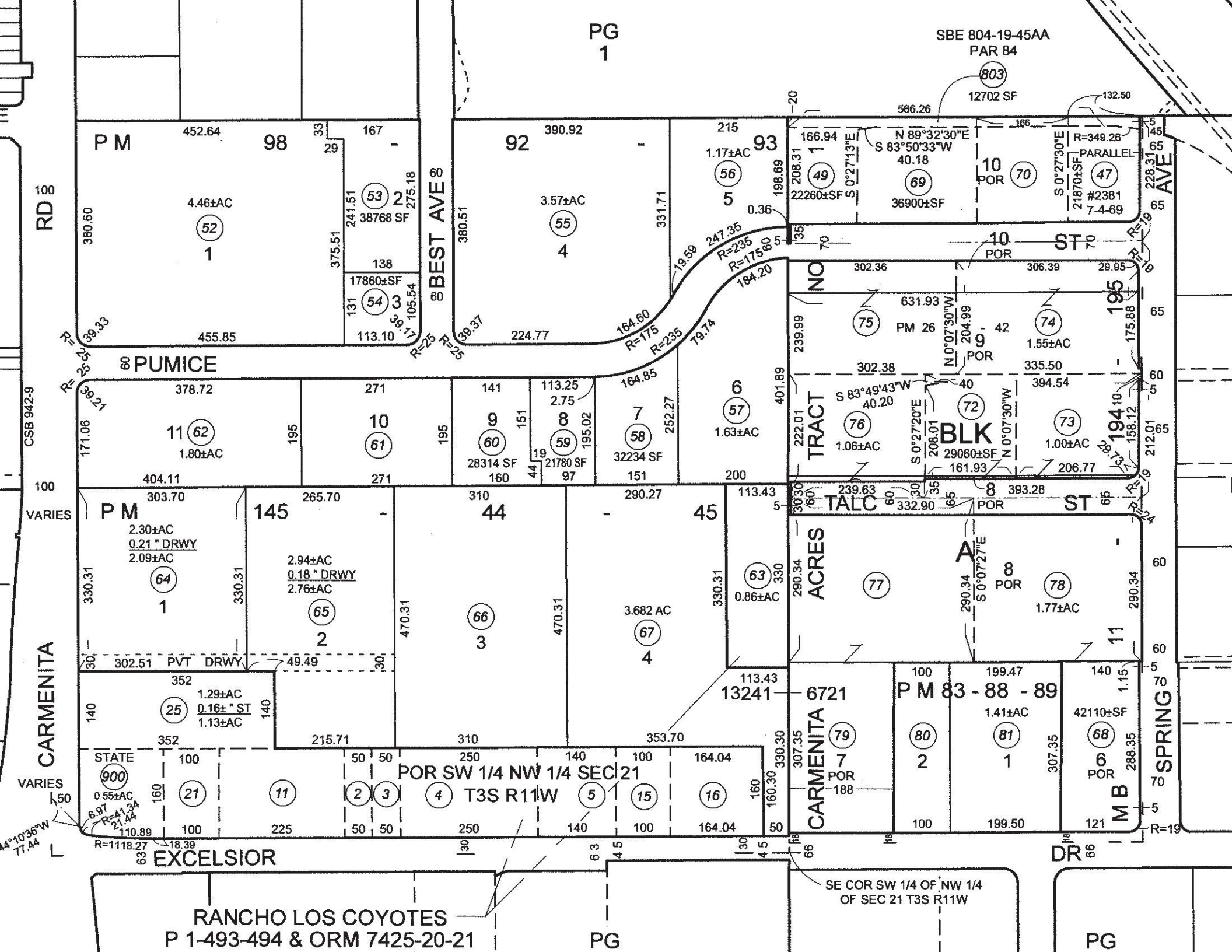
PG
1
SBE 804-19-45AA
PAR 84
803
12702 SF
566.26
132.50
P M
98
452.64
33
29
167
4.46±AC
52
1
380.60
375.51
241.51
53
2
38768 SF
275.18
138
17860±SF
54
3
131
105.54
39.17
455.85
113.10
92
390.92
3.57±AC
55
4
380.51
331.71
215
1.17±AC
56
93
5
198.69
166.94
208.31
1
49
22260±SF
S 0°27'13"E
N 89°32'30"E
S 83°50'33"W
40.18
69
36900±SF
10
POR
70
S 0°27'30"E
21870±SF
47
#2381
7-4-69
R=349.26
PARALLEL
228.31
0.36
247.35
R=235
R=175
19.59
164.60
184.20
79.74
R=25
R=235
R=175
39.33
39.37
224.77
60 PUMICE
60 BEST AVE
RD
AVE
ST
NO
195
302.36
306.39
29.95
631.93
PM 26 , 42
75
74
1.55±AC
9
POR
N 0°07'30"W
204.99
239.99
175.88
302.38
335.50
394.54
40
S 83°49'43"W
40.20
76
1.06±AC
72
BLK
29060±SF
N 0°07'30"W
73
1.00±AC
194
10
222.01
TRACT
S 0°27'20"E
208.01
161.93
206.77
158.12
212.01
CSB 942-9
11
62
1.80±AC
171.06
404.11
10
61
271
9
60
28314 SF
160
141
8
59
21780 SF
97
113.25
2.75
7
58
32234 SF
151
164.85
252.27
6
57
1.63±AC
200
401.89
378.72
195
271
151
44
19
VARIES
P M
303.70
265.70
145
-
310
44
-
290.27
45
113.43
2.30±AC
0.21 " DRWY
2.09±AC
64
1
330.31
2.94±AC
0.18 " DRWY
2.76±AC
65
2
66
3
470.31
3.682 AC
67
4
63
0.86±AC
330
239.63
332.90
8
POR
393.28
TALC
ACRES
290.34
77
A
8
POR
78
1.77±AC
290.34
S 0°07'27"E
11
302.51
PVT DRWY
49.49
352
1.29±AC
0.16± " ST
1.13±AC
25
140
215.71
353.70
113.43
13241
6721
CARMENITA
79
7
POR
188
80
2
P M 83 - 88 - 89
199.47
1.41±AC
81
1
100
199.50
140
1.15
42110±SF
68
6
POR
307.35
288.35
M B
121
SPRING
CARMENITA
VARIES
STATE
900
0.55±AC
21
11
2
3
4
T3S R11W
POR SW 1/4 NW 1/4 SEC 21
5
15
16
160.30
164.04
250
140
100
50
225
110.89
R=1118.27
18.39
6.97
R=41.34
21.44
44°10'36"W
77.44
EXCELSIOR
DR
SE COR SW 1/4 OF NW 1/4
OF SEC 21 T3S R11W
RANCHO LOS COYOTES
P 1-493-494 & ORM 7425-20-21
PG
PG

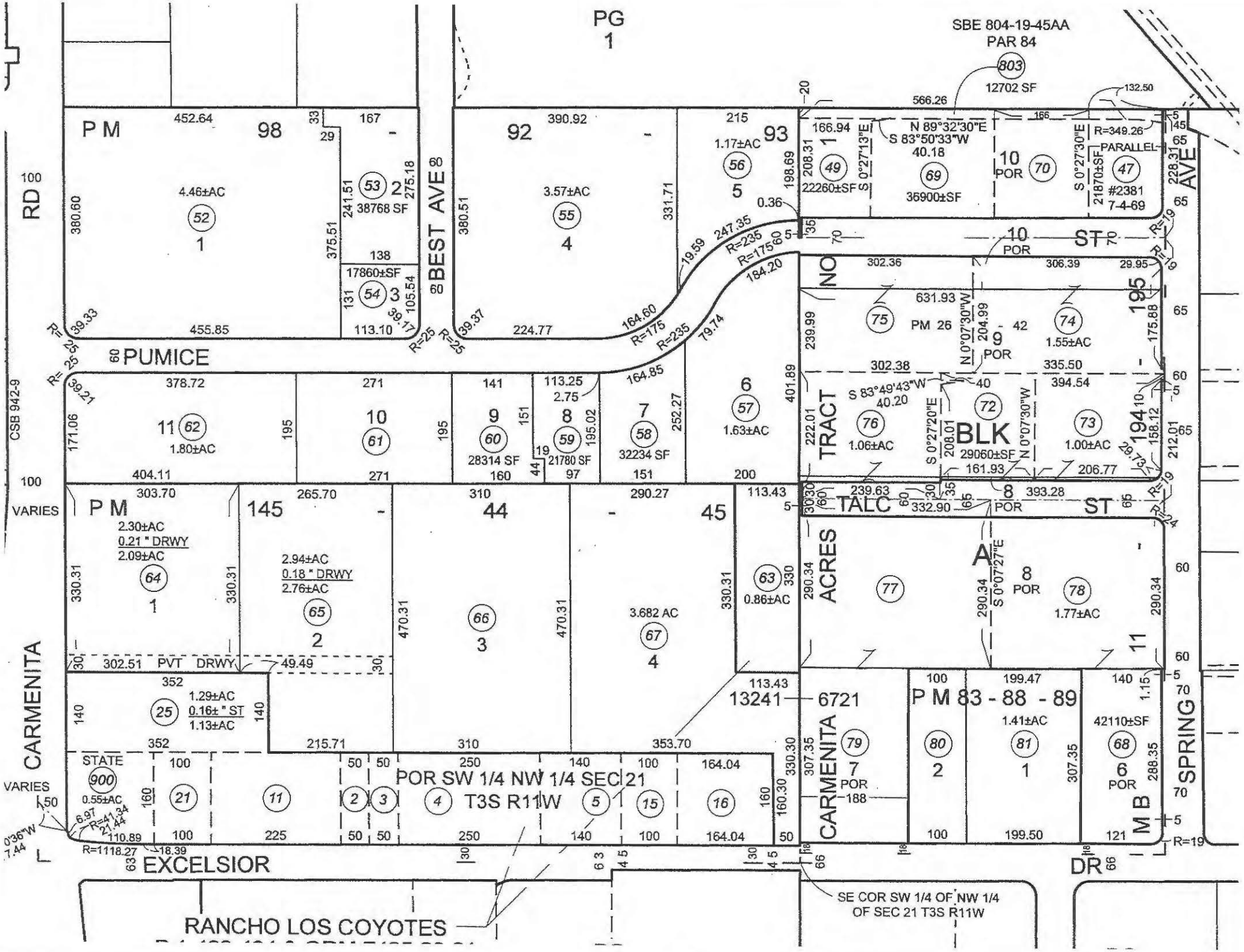
PG 1
SBE 804-19-45AA
PAR 84
803
12702 SF
P M 98
92
93
BEST AVE
PUMICE
RD
CARMENITA
EXCELSIOR
DR
SPRING
AVE
TALC ST
NO
TRACT
BLK
ACRES
CARMENITA
M B
P M 83 - 88 - 89
POR SW 1/4 NW 1/4 SEC 21
T3S R11W
SE COR SW 1/4 OF NW 1/4
OF SEC 21 T3S R11W
RANCHO LOS COYOTES
PVT DRWY
STATE
VARIES
CSB 942-9
PARALLEL
#2381
7-4-69
PM 26
1.55±AC
1.00±AC
1.77±AC
1.80±AC
1.06±AC
1.63±AC
0.86±AC
0.55±AC
1.29±AC
0.16± " ST
1.13±AC
2.30±AC
0.21 " DRWY
2.09±AC
2.94±AC
0.18 " DRWY
2.76±AC
3.682 AC
1.41±AC
42110±SF
38768 SF
17860±SF
22260±SF
36900±SF
29060±SF
28314 SF
21780 SF
32234 SF
13241
6721

EXHIBIT "A"

LEGAL DESCRIPTION

THE LAND REFERRED TO HEREIN BELOW IS SITUATED IN THE CITY OF NORWALK, IN THE COUNTY OF LOS ANGELES, STATE OF CALIFORNIA, AND IS DESCRIBED AS FOLLOWS:

PARCELS 1, 2, 3 AND 4 OF PARCEL MAP NO. 14169, BEING A PARCEL MAP FOR "LEASE PURPOSES", IN THE CITY OF NORWALK, COUNTY OF LOS ANGELES, STATE OF CALIFORNIA, AS PER MAP RECORDED IN BOOK 145, PAGES 44 AND 45 OF PARCEL MAPS, IN THE OFFICE OF THE COUNTY RECORDER OF SAID COUNTY.

SAID LAND IS ALSO KNOWN AS PARCELS 1 AND 2 OF PARCEL MAP NO. 1428, IN THE CITY OF NORWALK, COUNTY OF LOS ANGELES, STATE OF CALIFORNIA, AS SHOWN ON MAP FILED IN BOOK 24, PAGE 79 OF PARCEL MAPS, IN THE OFFICE OF THE COUNTY RECORDER OF SAID COUNTY.

APN: **8069-002-064, 065, 066 & 067**

Site Photographs



View of the warehouse building at 14820 S. Carmenita Road



View of the warehouse building at 14830 S. Carmenita Road



View of the warehouse building at 13555 E. Excelsior Drive



View of the typical office area in the WAI Global tenant space



View of the warehouse area in the WAI Global tenant space



View of the 55-gallon drums of packing foam (Instapak) located in the WAI Global warehouse



View of the employee lounge area in the Valeo tenant space



View of the warehouse area in the Valeo tenant space



View of the tire storage area at the Bridgestone Tire facility



View of the rubber debris in the storage yard of the Bridgestone Tire facility



View of loading dock area of Bridgestone Tire



View of propane AST at Bridgestone Tire



View of the 55-gallon drums of tire paint stored on the exterior of the Bridgestone Tire



View of an exterior storm drain located in the tire storage yard of Bridgestone Tire



View of the tire refurbishing area in the warehouse area of Bridgestone Tire



View of trench inside the warehouse area of Bridgestone Tire



View of the meeting area in Bridgestone Tire



View of employee lounge in Bridgestone Tire



View of the warehouse storage area of the Rabsio Storage facility



View of the exterior storage area of the Rabsio Storage facility



View of the carwash area of the Rabsio facility



View of the oil/water separator at Rabsio facility



View of the trailer sewage disposal station at the Rabsio facility



View of the former UST location at the Rabsio facility



View from the northeast corner of the subject Property facing west



View from the northeast corner of the subject Property facing south



View from the southeast corner of the subject Property facing north



View from the southeast corner of the subject Property facing west



View from the southwest corner of the subject Property facing east



View from the southwest corner of the subject Property facing north



View from the northwest corner of the subject Property facing east



View from the northwest corner of the subject Property facing south



View of adjoining property to the north



View of adjoining property to the east



View of adjoining property to the south



View of adjoining property to the west



Historical Information

14820 & 14830 Carmenita Rd & 13555 Excelsior Dr

14820 & 14830 Carmenita Rd & 13555 Excelsior Dr

Norwalk, CA 90650

Inquiry Number: 4924535.3

May 02, 2017

Certified Sanborn® Map Report

6 Armstrong Road, 4th floor
Shelton, CT 06484
Toll Free: 800.352.0050
www.edrnet.com

Certified Sanborn® Map Report

05/02/17

Site Name:

14820 & 14830 Carmenita Rd &
14820 & 14830 Carmenita Rd &
Norwalk, CA 90650
EDR Inquiry # 4924535.3

Client Name:

ADR Environmental Group, Inc
225 30th Street
Sacramento, CA 95816
Contact: Kevin Gallagher

The Sanborn Library has been searched by EDR and maps covering the target property location as provided by ADR Environmental Group, Inc were identified for the years listed below. The Sanborn Library is the largest, most complete collection of fire insurance maps. The collection includes maps from Sanborn, Bromley, Perris & Browne, Hopkins, Barlow, and others. Only Environmental Data Resources Inc. (EDR) is authorized to grant rights for commercial reproduction of maps by the Sanborn Library LLC, the copyright holder for the collection. Results can be authenticated by visiting www.edrnet.com/sanborn.

The Sanborn Library is continually enhanced with newly identified map archives. This report accesses all maps in the collection as of the day this report was generated.

Certified Sanborn Results:

Certification # 84E0-47B1-8C1B

PO # NA

Project REXF 161

UNMAPPED PROPERTY

This report certifies that the complete holdings of the Sanborn Library, LLC collection have been searched based on client supplied target property information, and fire insurance maps covering the target property were not found.

Sanborn® Library search results

Certification #: 84E0-47B1-8C1B

The Sanborn Library includes more than 1.2 million fire insurance maps from Sanborn, Bromley, Perris & Browne, Hopkins, Barlow and others which track historical property usage in approximately 12,000 American cities and towns. Collections searched:

- ✔ Library of Congress
- ✔ University Publications of America
- ✔ EDR Private Collection

The Sanborn Library LLC Since 1866™

Limited Permission To Make Copies

ADR Environmental Group, Inc (the client) is permitted to make up to FIVE photocopies of this Sanborn Map transmittal and each fire insurance map accompanying this report solely for the limited use of its customer. No one other than the client is authorized to make copies. Upon request made directly to an EDR Account Executive, the client may be permitted to make a limited number of additional photocopies. This permission is conditioned upon compliance by the client, its customer and their agents with EDR's copyright policy; a copy of which is available upon request.

Disclaimer - Copyright and Trademark Notice

This Report contains certain information obtained from a variety of public and other sources reasonably available to Environmental Data Resources, Inc. It cannot be concluded from this Report that coverage information for the target and surrounding properties does not exist from other sources. NO WARRANTY EXPRESSED OR IMPLIED, IS MADE WHATSOEVER IN CONNECTION WITH THIS REPORT. ENVIRONMENTAL DATA RESOURCES, INC. SPECIFICALLY DISCLAIMS THE MAKING OF ANY SUCH WARRANTIES, INCLUDING WITHOUT LIMITATION, MERCHANTABILITY OR FITNESS FOR A PARTICULAR USE OR PURPOSE. ALL RISK IS ASSUMED BY THE USER. IN NO EVENT SHALL ENVIRONMENTAL DATA RESOURCES, INC. BE LIABLE TO ANYONE, WHETHER ARISING OUT OF ERRORS OR OMISSIONS, NEGLIGENCE, ACCIDENT OR ANY OTHER CAUSE, FOR ANY LOSS OF DAMAGE, INCLUDING, WITHOUT LIMITATION, SPECIAL, INCIDENTAL, CONSEQUENTIAL, OR EXEMPLARY DAMAGES. ANY LIABILITY ON THE PART OF ENVIRONMENTAL DATA RESOURCES, INC. IS STRICTLY LIMITED TO A REFUND OF THE AMOUNT PAID FOR THIS REPORT. Purchaser accepts this Report "AS IS". Any analyses, estimates, ratings, environmental risk levels or risk codes provided in this Report are provided for illustrative purposes only, and are not intended to provide, nor should they be interpreted as providing any facts regarding, or prediction or forecast of, any environmental risk for any property. Only a Phase I Environmental Site Assessment performed by an environmental professional can provide information regarding the environmental risk for any property. Additionally, the information provided in this Report is not to be construed as legal advice.

Copyright 2017 by Environmental Data Resources, Inc. All rights reserved. Reproduction in any media or format, in whole or in part, of any report or map of Environmental Data Resources, Inc., or its affiliates, is prohibited without prior written permission.

EDR and its logos (including Sanborn and Sanborn Map) are trademarks of Environmental Data Resources, Inc. or its affiliates. All other trademarks used herein are the property of their respective owners.

14820 & 14830 Carmenita Rd & 13555 Excelsior Dr

14820 & 14830 Carmenita Rd & 13555 Excelsior Dr

Norwalk, CA 90650

Inquiry Number: 4924535.9

May 03, 2017

The EDR Aerial Photo Decade Package

6 Armstrong Road, 4th floor
Shelton, CT 06484
Toll Free: 800.352.0050
www.edrnet.com

EDR Aerial Photo Decade Package

05/03/17

Site Name:

14820 & 14830 Carmenita Rd &
14820 & 14830 Carmenita Rd &
Norwalk, CA 90650
EDR Inquiry # 4924535.9

Client Name:

ADR Environmental Group, Inc
225 30th Street
Sacramento, CA 95816
Contact: Kevin Gallagher

Environmental Data Resources, Inc. (EDR) Aerial Photo Decade Package is a screening tool designed to assist environmental professionals in evaluating potential liability on a target property resulting from past activities. EDR's professional researchers provide digitally reproduced historical aerial photographs, and when available, provide one photo per decade.

Search Results:

Year	Scale	Details	Source
2012	1"=500'	Flight Year: 2012	USDA/NAIP
2010	1"=500'	Flight Year: 2010	USDA/NAIP
2009	1"=500'	Flight Year: 2009	USDA/NAIP
2005	1"=500'	Flight Year: 2005	USDA/NAIP
2002	1"=500'	Flight Date: June 11, 2002	USDA
1994	1"=500'	Acquisition Date: June 01, 1994	USGS/DOQQ
1989	1"=500'	Flight Date: August 22, 1989	USDA
1983	1"=500'	Flight Date: December 30, 1983	EDR Proprietary Brewster Pacific
1977	1"=500'	Flight Date: January 18, 1977	EDR Proprietary Brewster Pacific
1972	1"=500'	Flight Date: October 30, 1972	EDR Proprietary Brewster Pacific
1963	1"=500'	Flight Date: February 28, 1963	USGS
1954	1"=500'	Flight Date: August 31, 1954	USDA
1952	1"=500'	Flight Date: November 18, 1952	USDA
1938	1"=500'	Flight Date: May 24, 1938	USDA
1928	1"=500'	Flight Date: January 01, 1928	USGS

When delivered electronically by EDR, the aerial photo images included with this report are for ONE TIME USE ONLY. Further reproduction of these aerial photo images is prohibited without permission from EDR. For more information contact your EDR Account Executive.

Disclaimer - Copyright and Trademark Notice

This Report contains certain information obtained from a variety of public and other sources reasonably available to Environmental Data Resources, Inc. It cannot be concluded from this Report that coverage information for the target and surrounding properties does not exist from other sources. NO WARRANTY EXPRESSED OR IMPLIED, IS MADE WHATSOEVER IN CONNECTION WITH THIS REPORT. ENVIRONMENTAL DATA RESOURCES, INC. SPECIFICALLY DISCLAIMS THE MAKING OF ANY SUCH WARRANTIES, INCLUDING WITHOUT LIMITATION, MERCHANTABILITY OR FITNESS FOR A PARTICULAR USE OR PURPOSE. ALL RISK IS ASSUMED BY THE USER. IN NO EVENT SHALL ENVIRONMENTAL DATA RESOURCES, INC. BE LIABLE TO ANYONE, WHETHER ARISING OUT OF ERRORS OR OMISSIONS, NEGLIGENCE, ACCIDENT OR ANY OTHER CAUSE, FOR ANY LOSS OF DAMAGE, INCLUDING, WITHOUT LIMITATION, SPECIAL, INCIDENTAL, CONSEQUENTIAL, OR EXEMPLARY DAMAGES. ANY LIABILITY ON THE PART OF ENVIRONMENTAL DATA RESOURCES, INC. IS STRICTLY LIMITED TO A REFUND OF THE AMOUNT PAID FOR THIS REPORT. Purchaser accepts this Report "AS IS". Any analyses, estimates, ratings, environmental risk levels or risk codes provided in this Report are provided for illustrative purposes only, and are not intended to provide, nor should they be interpreted as providing any facts regarding, or prediction or forecast of, any environmental risk for any property. Only a Phase I Environmental Site Assessment performed by an environmental professional can provide information regarding the environmental risk for any property. Additionally, the information provided in this Report is not to be construed as legal advice.

Copyright 2017 by Environmental Data Resources, Inc. All rights reserved. Reproduction in any media or format, in whole or in part, of any report or map of Environmental Data Resources, Inc., or its affiliates, is prohibited without prior written permission.

EDR and its logos (including Sanborn and Sanborn Map) are trademarks of Environmental Data Resources, Inc. or its affiliates. All other trademarks used herein are the property of their respective owners.

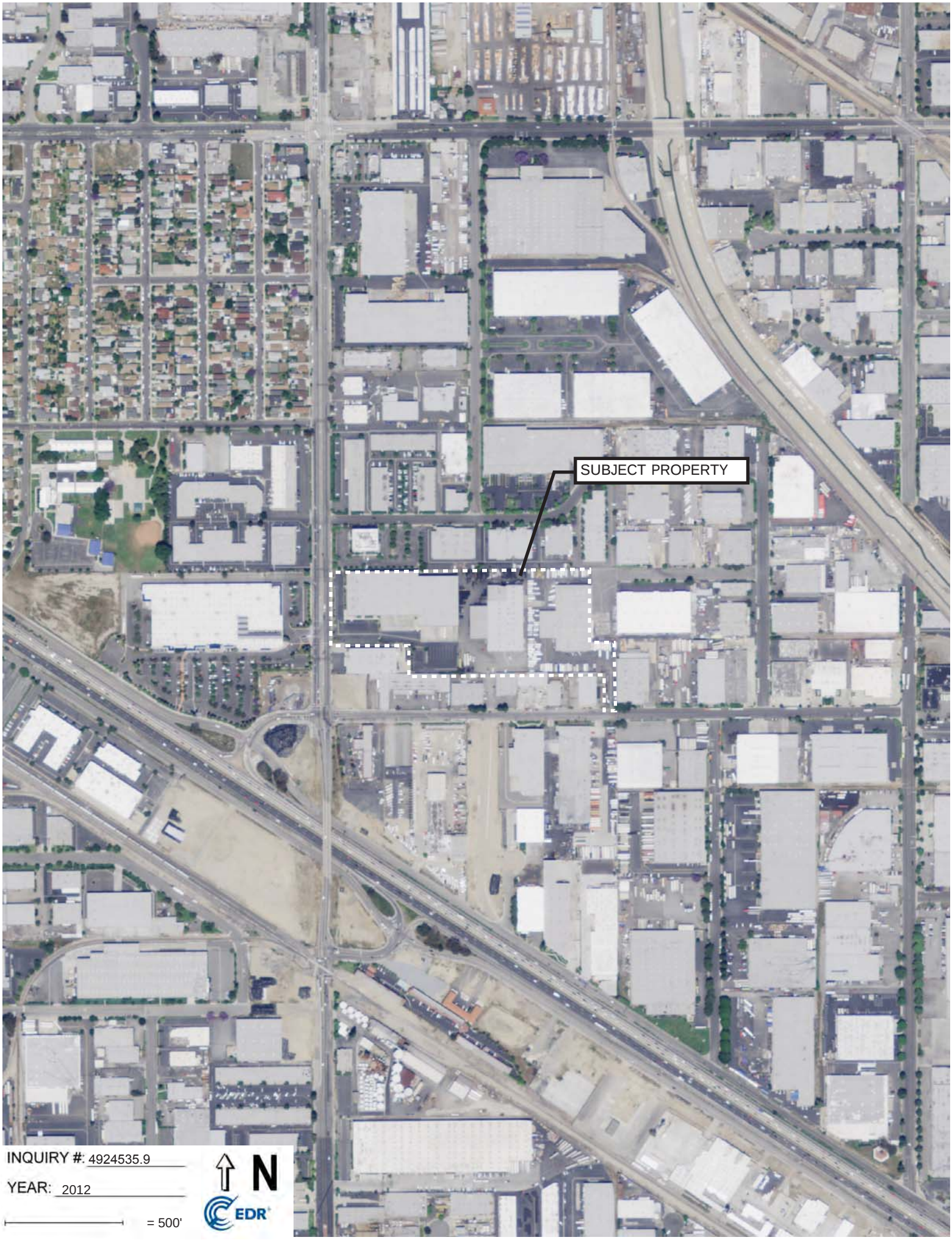
SUBJECT PROPERTY
INQUIRY #: 4924535.9
YEAR: 2012
= 500'
N
EDR

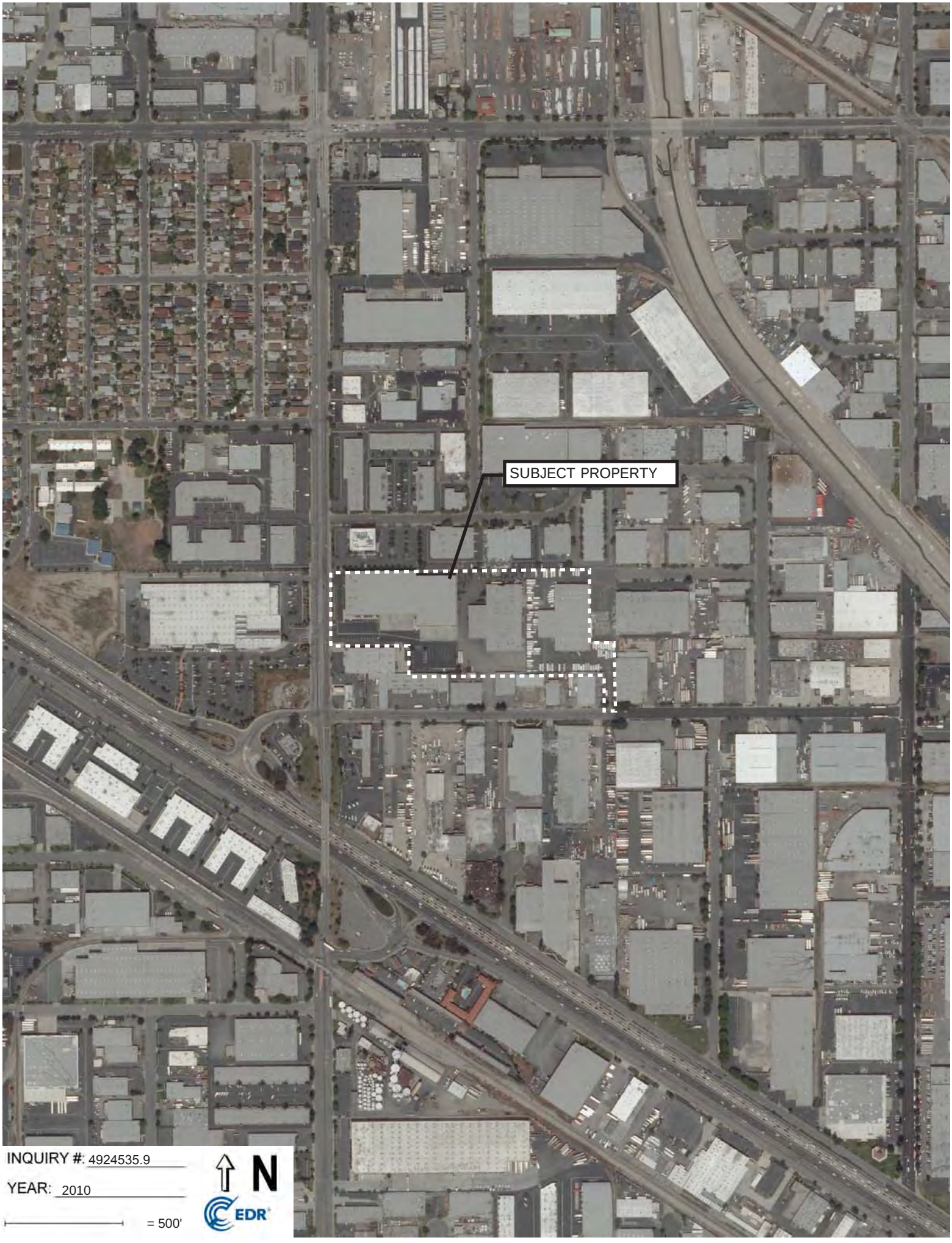
SUBJECT PROPERTY
INQUIRY #: 4924535.9
YEAR: 2010
= 500'
N
EDR

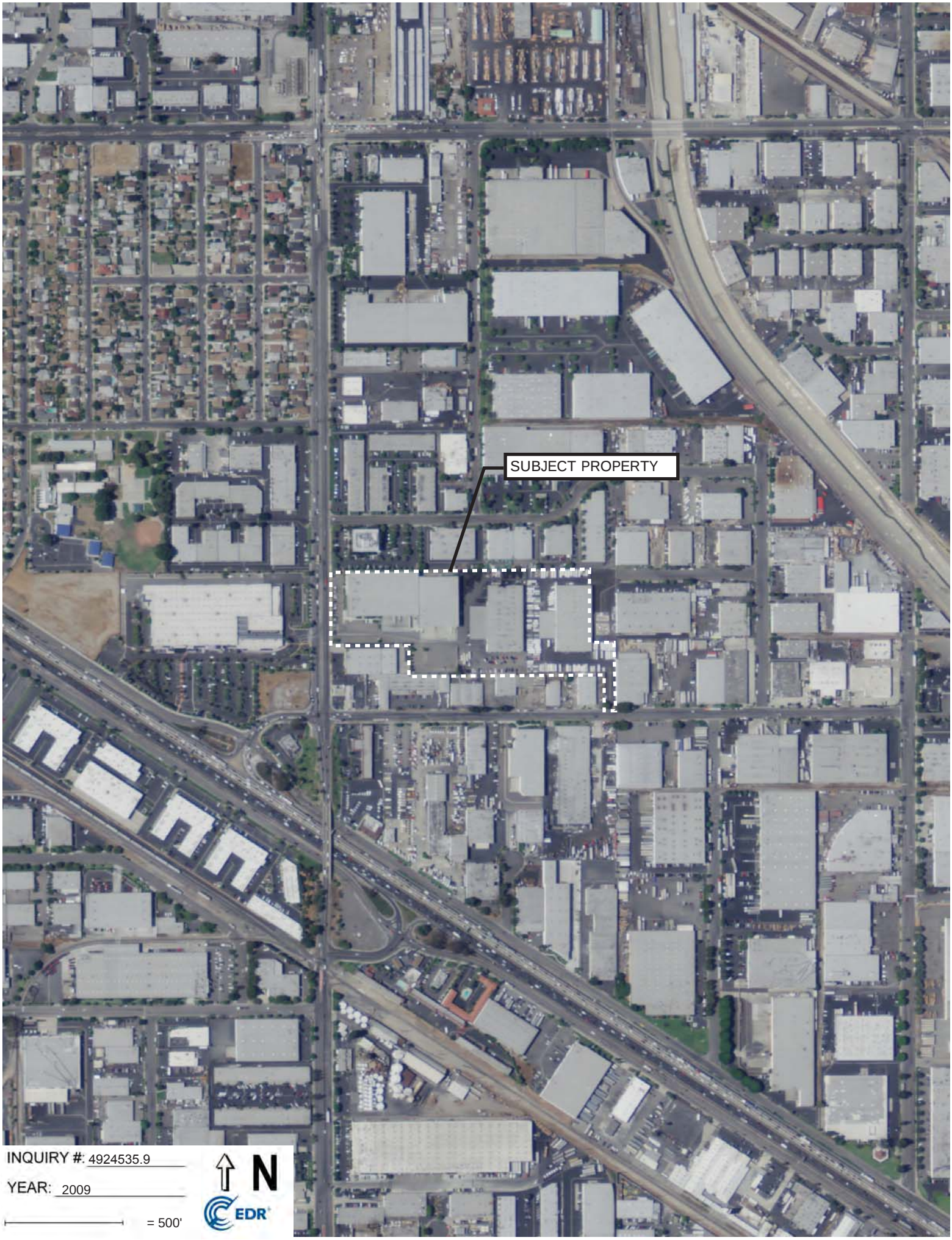
SUBJECT PROPERTY
INQUIRY #: 4924535.9
YEAR: 2009
= 500'
N
EDR


SUBJECT PROPERTY
INQUIRY #: 4924535.9
YEAR: 2005
= 500'
N
EDR


SUBJECT PROPERTY
INQUIRY #: 4924535.9
YEAR: 2002
= 500'
N
EDR


SUBJECT PROPERTY
INQUIRY #: 4924535.9
YEAR: 1994
= 500'
N
EDR


SUBJECT PROPERTY
INQUIRY #: 4924535.9
YEAR: 1989
= 500'
N
EDR


SUBJECT PROPERTY
INQUIRY #: 4924535.9
YEAR: 1983
= 500'
N
EDR



INQUIRY #: 4924535.9

YEAR: 1977

= 500'

N

EDR


SUBJECT PROPERTY
INQUIRY #: 4924535.9
YEAR: 1972
= 500'
N
EDR


SUBJECT PROPERTY
INQUIRY #: 4924535.9
YEAR: 1963
= 500'
N
EDR


SUBJECT PROPERTY
INQUIRY #: 4924535.9
YEAR: 1954
= 500'
N
EDR


SUBJECT PROPERTY
INQUIRY #: 4924535.9
YEAR: 1952
= 500'
N
EDR


SUBJECT PROPERTY
INQUIRY #: 4924535.9
YEAR: 1938
= 500'
N
EDR


SUBJECT PROPERTY
INQUIRY #: 4924535.9
YEAR: 1928
= 500'
N
EDR

14820 & 14830 Carmenita Rd & 13555 Excelsior Dr
14820 & 14830 Carmenita Rd & 13555 Excelsior Dr
Norwalk, CA 90650

Inquiry Number: 4924535.5
May 05, 2017

The EDR-City Directory Image Report

EDR® Environmental Data Resources Inc

6 Armstrong Road
Shelton, CT 06484
800.352.0050
www.edrnet.com

TABLE OF CONTENTS

SECTION

Executive Summary

Findings

City Directory Images

Thank you for your business.
Please contact EDR at 1-800-352-0050
with any questions or comments.

Disclaimer - Copyright and Trademark Notice

This Report contains certain information obtained from a variety of public and other sources reasonably available to Environmental Data Resources, Inc. It cannot be concluded from this Report that coverage information for the target and surrounding properties does not exist from other sources. **NO WARRANTY EXPRESSED OR IMPLIED, IS MADE WHATSOEVER IN CONNECTION WITH THIS REPORT. ENVIRONMENTAL DATA RESOURCES, INC. SPECIFICALLY DISCLAIMS THE MAKING OF ANY SUCH WARRANTIES, INCLUDING WITHOUT LIMITATION, MERCHANTABILITY OR FITNESS FOR A PARTICULAR USE OR PURPOSE. ALL RISK IS ASSUMED BY THE USER. IN NO EVENT SHALL ENVIRONMENTAL DATA RESOURCES, INC. BE LIABLE TO ANYONE, WHETHER ARISING OUT OF ERRORS OR OMISSIONS, NEGLIGENCE, ACCIDENT OR ANY OTHER CAUSE, FOR ANY LOSS OR DAMAGE, INCLUDING, WITHOUT LIMITATION, SPECIAL, INCIDENTAL, CONSEQUENTIAL, OR EXEMPLARY DAMAGES. ANY LIABILITY ON THE PART OF ENVIRONMENTAL DATA RESOURCES, INC. IS STRICTLY LIMITED TO A REFUND OF THE AMOUNT PAID FOR THIS REPORT.** Purchaser accepts this Report "AS IS". Any analyses, estimates, ratings, environmental risk levels or risk codes provided in this Report are provided for illustrative purposes only, and are not intended to provide, nor should they be interpreted as providing any facts regarding, or prediction orforecast of, any environmental risk for any property. Only a Phase I Environmental Site Assessment performed by an environmental professional can provide information regarding the environmental risk for any property. Additionally, the information provided in this Report is not to be construed as legal advice.

Copyright 2017 by Environmental Data Resources, Inc. All rights reserved. Reproduction in any media or format, in whole or in part, of any report or map of Environmental Data Resources, Inc. or its affiliates is prohibited without prior written permission.

EDR and its logos (including Sanborn and Sanborn Map) are trademarks of Environmental Data Resources, Inc. or its affiliates. All other trademarks used herein are the property of their respective owners.

EXECUTIVE SUMMARY

DESCRIPTION

Environmental Data Resources, Inc.'s (EDR) City Directory Report is a screening tool designed to assist environmental professionals in evaluating potential liability on a target property resulting from past activities. EDR's City Directory Report includes a search of available city directory data at 5 year intervals.

RESEARCH SUMMARY

The following research sources were consulted in the preparation of this report. A check mark indicates where information was identified in the source and provided in this report.

Year	Target Street	Cross Street	Source
2013	☑	☐	Cole Information Services
2008	☑	☐	Cole Information Services
2003	☑	☐	Cole Information Services
1999	☑	☐	Cole Information Services
1995	☑	☐	Cole Information Services
1992	☑	☐	Cole Information Services
1985	☑	☑	Haines Criss-Cross Directory
1980	☑	☑	Haines Criss-Cross Directory
1975	☑	☑	Haines Criss-Cross Directory
1971	☑	☑	Haines Criss-Cross Directory

RECORD SOURCES

EDR is licensed to reproduce certain City Directory works by the copyright holders of those works. The purchaser of this EDR City Directory Report may include it in report(s) delivered to a customer. Reproduction of City Directories without permission of the publisher or licensed vendor may be a violation of copyright.

FINDINGS

TARGET PROPERTY STREET

14820 & 14830 Carmenita Rd & 13555 Excelsior Dr
Norwalk, CA 90650

Year	*CD Image*	*Source*
CARMENITA RD		
2013	pg A2	Cole Information Services
2008	pg A14	Cole Information Services
2003	pg A26	Cole Information Services
1999	pg A39	Cole Information Services
1995	pg A51	Cole Information Services
1992	pg A61	Cole Information Services
1985	pg A68	Haines Criss-Cross Directory
1985	pg A69	Haines Criss-Cross Directory
1985	pg A70	Haines Criss-Cross Directory
1980	pg A74	Haines Criss-Cross Directory
1980	pg A75	Haines Criss-Cross Directory
1980	pg A76	Haines Criss-Cross Directory
1980	pg A77	Haines Criss-Cross Directory
1975	pg A81	Haines Criss-Cross Directory
1975	pg A82	Haines Criss-Cross Directory
1975	pg A83	Haines Criss-Cross Directory
1975	pg A84	Haines Criss-Cross Directory
1971	pg A87	Haines Criss-Cross Directory
1971	pg A88	Haines Criss-Cross Directory
E EXCELSIOR DR		
1999	pg A43	Cole Information Services
EXCELSIOR DR		
2013	pg A6	Cole Information Services
2008	pg A18	Cole Information Services
2003	pg A32	Cole Information Services
1999	pg A44	Cole Information Services

FINDINGS

Year	***CD Image***	***Source***
1995	pg A55	Cole Information Services
1992	pg A65	Cole Information Services

FINDINGS

CROSS STREETS

Year	*CD Image*	*Source*
EXCELSIOR DR		
1985	pg. A71	Haines Criss-Cross Directory
1985	pg. A72	Haines Criss-Cross Directory
1985	pg. A73	Haines Criss-Cross Directory
1980	pg. A78	Haines Criss-Cross Directory
1980	pg. A79	Haines Criss-Cross Directory
1980	pg. A80	Haines Criss-Cross Directory
1975	pg. A85	Haines Criss-Cross Directory
1975	pg. A86	Haines Criss-Cross Directory
1971	pg. A89	Haines Criss-Cross Directory

City Directory Images

Target Street	Cross Street	Source
✔	-	Cole Information Services

CARMENITA RD 2013

10531	EL SUPER NO SIXTEEN
10551	TACO BELL
10603	MARSHALLS
10621	TARGET
10633	THE FLAME BROILER
10635	GAMESTOP
10639	SPRINT STORE
12626	ASENCIO ALFREDO
12628	LV CUSTOM UPHOLSTERY
12630	GOMEZ BODY SHOP
12632	M & C AUTO CENTER
12714	ARROW CRANEHOIST CORP
12821	TMX AEROSPACE
12825	BRIGHTONBEST INTL INC
12828	IMPERIAL DEVELOPMENT
13300	ST GEORGE DISTRIBUTION CORP
13415	SOLARIS PAPER INC
13722	ARSI CORPORATION
13729	RAHNS FURNITURE REFINISHING
13827	HEU INC
	STANDARD WAREHOUSING & DISTRIBUTION
	WATKINS & SHEPARD TRUCKING
13900	CLARIANT CORP
13901	CALIFORNIA BOX COMPANY
14006	WESTERN PACIFIC ALLIANCE COMPANY INC
14010	SPARKEL WATER MANAGEMENT INC
14018	HERRICKS ROBERT L
	ROBERTS LIQUID DISPOSAL
14327	ENRIQUE CERVANTES
14330	AMERICAN TOOL
14335	DANY REM
14339	CARLOMAGNO MISA
14344	MISSION FOODS
14345	OCCUPANT UNKNOWN
14349	LUIS FRANCO
14354	DONATO DESANTIAGO
14355	GONZALO GARCIA
14358	ESPERANZA VEGA
14359	ELISA CASASOLA
14402	HOUSTON WIRE & CABLE COMPANY
14403	OCCUPANT UNKNOWN
14407	GRACIE VIRAMONTES
14411	ELISEO ACEVEDO
14419	JUAN MANRIQUEZ
14421	OCCUPANT UNKNOWN
14427	SANTA RAMIREZ
14501	JORGE MORALES
14504	CONSTRUCTION BY R & R
	I & I DEBURRING
	THE ROJAS WELDING REPAIR

Target Street	Cross Street	Source
✔	-	Cole Information Services

CARMENITA RD 2013 (Cont'd)

14509	ROGER CARAVEO
14511	CORTEZ GOMEZ
14515	TANESHA DAWSON
14516	RASRAJ FOODS
14521	VERONICA FLORES
14525	SABINA MONTELLANO
14527	MELISSA REYES
	REYES NUNEZ
14528	ANGELS CATERING
14606	TUMMY STUFFER
14608	CROWN LIGHTING
14610	MILLENNIUM DENTAL LAB
14612	I S BLUEPRINT SERVICE INC
14616	PACIFIC PERSONNEL SERVICES
14617	L A SHARPENING
14618	BUDDHIST TZU CHI FOUNDATION INC
14619	AMERICAN UNIFRAME
14622	KAST ENGINEERING INC
14623	CALIFORNIA STEAMERS PROPERTY SERVICE
14624	BOTTOM LINE INCOME TAX
14625	ALL TRADE ENGINEERING CORP
	BEAR DESIGN & SERVICES
	CAL TRUCKERS INSURANCE SERVICES
	CARMENITA BUSINESS CENTER
	DIVINE HOME HEALTH INC
	FUMATEX INC
	GENERAL REALTY & INVESTMENT INC
	GRAN FORMOSA INC
	HYANG YOO
	JAY & S INTERNATIONAL LLC
	PRESIDENT TOURS CENTER USA
	RED APPLE DENTAL LABORATORIES
	SIMS CREDITOR SERVICES
	ZAMAN PROPERTY MANAGEMENT
14626	ARLUK MEDICAL GROUP
	CRAWLEY VIRGIL S MD
	RABER INDUSTRIAL GROUP
14627	SOWELL PHOTOGRAPHY
14628	DUANGSITTI PHIL
14630	NARIDA INTERNATIONAL CORP
14631	GOLDEN AQUARAUS INC
14632	OK CLEANERS
14633	ECO SANITARY SUPPLIES
14634	FAMILY CARPET & INTERIOR
14635	SOUTH COAST CLINICAL TRIALS
14636	DIPPITY DONUTS
14701	ACE PRECISION MOLD
14707	FUTURELENS
14709	INDIAN MOVIES
	J P TEK INC

CARMENITA RD 2013 (Cont'd)

14711 J W PEPPER
14714 MR RESCUE PLUMBING & DRAIN CLEANING
UPS
14715 MERCURY MARKING DEVICE
14719 HAMMEROC CORP
14721 SUPERIOR OFFICE PRODUCTS
14723 KAIZEN SUPPORT GROUP
14725 KARMEL SHUTTLE SERVICE
14731 INTERNATIONAL TERMITE CO INC
SERENE INNOVATIONS INC
14741 SAW ENTERTAINMENT SYSTEM INC
14745 ANTHOLOGY FABRICS
14751 PARK BUSINESS SOLUTIONS LLC
14759 SILVER STAR
14761 PHOENIX PACKAGING
14765 KRISTECH WIRE
14767 MISSION INDUSTRIES INC
14773 DAMOA PRODUCTION
14775 GENESIS DENTAL LAB
14777 MILLENIUM PROSTHETIC
14779 AMERICAN AIR TOOL
AQUAWORLD
14781 MEXXON INTERNATIONAL
14783 SOCAL EVENT STAFFING INC
14785 BUDS SUBMARINE
14789 TRANSGLOBAL SOLUTIONS
14795 BESTWAY
14797 E & L SERVICE CO
E & R ELECTRONICS
ENL DECO CENTER
14799 INTERNATIONAL TERMITE CO INC
14820 GOODMARK INDUSTRIES
14823 CARLOS PASTOR
14830 GCR TIRE
14873 LOWES HOME IMPROVEMENT
14910 ROYAL CROWN F & C
15306 LIBERTY VEGETABLE OIL CO
15401 EHOBBIES
PRO TRADING COMPANY
15421 CODE ENGINEERING INC
E I MIRAE IMAGE
GLOBAL DEBIT CASH CREDIT
I M B ELECTRONIC PRODUCTS INC
ISLAND MOTOR SPORTS INC
MOVING AIR SYSTEMS
SCOTT MURRY
SILVER BELL FASHION INC
SUNBORA INC
W E PAINTING COMPANY
WILBERT ORTIZ

Target Street	Cross Street	Source
✓	-	Cole Information Services

CARMENITA RD 2013 (Cont'd)

15421 WRIGHT WHEELS
15510 SUPER CENTER CONCEPTS INC
15511 MCMURRAY STERN INC
15523 TELLKAMP SYSTEMS INC
15524 HERAEUS METAL PROCESSING LLC
15531 IWARD USA INC
15605 A A ATTORNEY ASSISTED
INDIA JOURNAL
KPCA COLEDE & THEOLOGICAL
KPCA COLEDE ANDOLOGICAL
TSJ CONSOLIDATORS INC
WORLD CITIZEN FINANCIAL

Target Street	Cross Street	Source
✔	-	Cole Information Services

EXCELSIOR DR 2013

10801	WES HENDRICKS TREE SERVICE
	WESLEY HENDRICKS
10807	LAURA TUBBS
10823	LEE OLVERA
10829	JAMES GOODLINK
10833	OCCUPANT UNKNOWN
10839	OCCUPANT UNKNOWN
10905	RIGOBERTO RICARDEZ
10911	DAVID IBARRA
10917	SAUL RAIGOZA
10932	ACADEMIC RECREATIONAL CHILD CARENOR
	GLAZIER ANNA M ELEMENTARY SCHOOL
	NORWALKLA MIRADA UNIFIED SCHOOL DIS
10939	DANIEL SANCHEZ
10945	FERNANDO DUARTE
10951	ADAM MENDOZA
10973	CARLOS GUERRERO
11042	EXCELSIOR DRIVE BAPTIST CHURCH
11062	EDUARDO GAYTAN
	EZEUIEL LOPEZSOLIS
	MARIA VASCONCELOS
	MOSES ESPINOZA
	NORA ROCHA
	PEDRO SANTANA-JR
	RUBEN MEDINA
	S PERACA
	SUSANA CORONA
11066	BRIAN CAMASHO
	ERICK ACOSTA
	LENO TRUJILLO
	LORRAINE BRITO
	MIRTA CABRERA
11072	ADRIAN GONZALEZ
	ASTRID REYNOSA
	CATHRINA AFUSIA
	CECILIA GARCIA
	DAMIJON REDMOND
	DARRYL TREVINO
	DIANA LEE
	ELIZABETH JILK
	EMANUEL ANDREWS
	IRENE BUGARIN
	JAMECA STEWART
	JOHN MILLARD
	SOPHIE DELAPENA
	SUYAPA SOSA
11102	ARTHUR DUMLAO
	CLAUDIA ROCA
	FLORENTINA IONITA
	FRANK GASPAR

Target Street	Cross Street	Source
✔	-	Cole Information Services

EXCELSIOR DR 2013 (Cont'd)

11102	KEVIN NAVARRO
	MICHA BALL
	MICHAEL LACAYANGA
	OSVALDO SANCHEZ
	ROBERT CHUA
	THOMAS EAGLE
	VICTOR ROMAN
	VIVIAN MORENO
	WILMER LOPEZ
11112	LEONARDO SILVA
11114	MILTON RUEDA
11118	DEREK WANG
	GING WONG
11120	JA CHO
	JENNIFER MUNTSINGER
11124	ADAM CABALLERO
	COREY HAMBRICK
	ELENA BARRAGANA
	ETHAN ALVISO
	FELIPE MENDIECA
	IGNACIO ALMANZA
	ILIANNA JAUREGUI
	JONATHAN JOVEL
	JOSE SOTO
	LANETTE BOOKER
	LUPE ORTIZ
	MARIA CADENA
	MARTIN BELEZ
	RONALD ADAMS
	ROSALIE FLORES
	STEVE NAVARETTE
	TONY FERNANDEZ
	VICKY RIOZ
11132	ADRIANA MERE
	FERNANDO ARNOLD
	JAMIE NEGRETE
	YVONNE VILLA
11136	ARACELI ALVARADO
	BOBBY REEVES
	JASMINE DEAN
	K LONG
	MATEO ARELLANO
11138	M VELOZ
11140	ANTONIA GONZALEZ
	BERNARDO TENSUAN
	ELNORE PUERTAS
	FLOR ELIZARRARAZ
	GRAVIELA RIVAS
	GUILLERMO CASILLAS
	GUILLERMO HERNANDEZ

Target Street	Cross Street	Source
✔	-	Cole Information Services

EXCELSIOR DR 2013 (Cont'd)

11140	JOEL DOMINGUEZ
	KIMBERLY AMERSON
	RALENE VEGA
	RUBY PICKENS
	WILLIAM SALGADO
11144	BETH SINEATH
	J VILLAGOMEZ
	JOHN TADROS
	JOSEPH STRUKELJ
	JUAN ALVAREZ
	LOVELL BOWEN
	QINGPING CHEN
	RODOLFO ERIVES
	SEQUOIA MCKINLEY
	URBANO TAPIA
	VALERIE MICHAEL
11148	ANA TORRES
	CARLOS RIVAS
	DARRYL TAYLOR
	WILLIAM SMITH
11150	ALEJANDRO GUTIERREZ
	ANTHONY MCLUCAS
	DANIELLA GONZALES
	DAVID ARIAS
11210	ELIZABETH DEVOLL
11214	REYNA LEDEZMA
11226	CHRISTIE HUDDLESTON
	FAITH CHURCH
11242	NANCY NEVAREZ
11246	MARIO DELACRUZ
11252	CECILIA ONTIVEROS
11256	ESTELA KRAMER
11301	JESUS VALENZUELA
11302	NELSON DEJESUS
11306	SAM SHANE
11316	JOSE CARPIO
11322	ARNOLD ROBLES
11326	MARILYN HARMON
11332	IBRAHIM ATALLA
11338	VALENTINO TORRES
11342	ALONZO ALVAREZ
11346	CUJ BARNDT
11352	PAUL SUN
11358	RUDY GARCIA
11402	MARTIN ESPINOZA
11405	MARIA BEJARANO
11408	GARY GLENN
11409	OCCUPANT UNKNOWN
11414	JESUS LIMON
11415	LORENZA CAMPOS

EXCELSIOR DR 2013 (Cont'd)

11417	LORENZA CAMPOS
11423	DAN LEE
11425	FERNANDO ORTIZ
11427	MARIA ESTRADA
	NAI KU
	ROBERTO ORTIZ
11433	MARIO MARTINEZ
11435	LEWIS JONES
11436	VICTOR TOPETE
11437	ASHLEY DEWAAL
	DAVE WILSON
	JUAN GONZALES
11439	DANIEL SEVILLANO
	NOE GUTIERREZ
11443	BOKSOON CHU
	NAE LEE
	OCCUPANT UNKNOWN
11445	CHRISTOPHER MILLER
	EUNKYUNG HONG
	KUK PARK
	MONA CHUNG
	OCCUPANT UNKNOWN
	SEUNG GO
	STEFANIE KIM
11447	BRIAN KAUFMAN
	JERRY WANG
	YUJUNG KAUFMAN
11449	STEVEN SIN
	TOM CHA
11451	BANG HA
	CHI OH
	HYE CHI
	OCCUPANT UNKNOWN
	ROLAND LEE
11453	SCOTT JANG
11454	AMANDA RUMSEY
11455	CESAR MANUEL
	HAN PARK
	HWA CHOI
	HWA HOND
	J LEE
	LARRY ROMAN
	OCCUPANT UNKNOWN
11457	ANNIE POWELL
	DET KIM
	JAMES CAMARATA
	JOHN ANDERSON
	JOHN WHITE
	JULIE YUE
	OCCUPANT UNKNOWN

EXCELSIOR DR 2013 (Cont'd)

11457 RAYKENYA GIPSON
11459 HYUNJIK KIM
11461 CHANG HONG
OCCUPANT UNKNOWN
WON PARK
11463 JAMES BRADLEY
OLUKEMI OWOLABI
11465 GREGORY PARK
JONATHAN KOH
11467 OCCUPANT UNKNOWN
THELMA PIPER
11468 LOIS SOWERS
11504 ANDREW UNITE
11508 BRANDON BRYANT
11510 MICHAEL MCNEIL
11514 MARCO RIVAS
11530 IRENE GOMEZ
11534 JOSE DELGADILLO
11544 SANTIAGO HERNANDEZ
11600 1 7 A 24 A LOCKSMITH
RIGOBERTO GUTIERREZ
11608 HENRY DRESSEL
11614 GERARDO ESTRELLA
11630 WILLIE WONG
11640 GERARDO RECINOS
11654 OSCAR MONTOYA
11658 FRANCISCO TAPIA
11664 CISNEROS REGINA
11668 LILIANA ESCARCETA
11702 OSCAR GARCIA
11704 YVES PAGE
11706 FELIPE MONTIL
11712 OCCUPANT UNKNOWN
11714 GLORIA SALCE
11715 MARIA GOMEZ
11727 GLENN YASUKOCHI
11728 JAMES HONODEL
11818 ANTONIO AVALOS
11822 LAURENTINO PEREZ
11828 OCCUPANT UNKNOWN
11832 ENRIQUE ARREOLA
11833 HAO SON
11837 JOHN BROWNE
11838 LEO BARCENAS
11843 RAMON HUERTA
11844 JEREMY PEDROZA
11847 TERESA GONZALEZ
11848 JAMES HOPCUS
11853 ADRIAN QUEZADA
11854 DANIEL ESPINO

Target Street	Cross Street	Source
✔	-	Cole Information Services

EXCELSIOR DR 2013 (Cont'd)

11859 RAY BUTLER
11863 RAFAEL MATA
11866 CAL BENSON
11869 LLESENIA REYES
11900 LARRY RODRIGUEZ
11903 TERESA ZAPATA
11906 DEBRA ORTIZ
11909 LUZ GARCIA
11910 ROBERT ROSKELLY
11913 DANIEL ZAVALA
11916 JOSE TORRES
11919 JOSE MERCADO
11920 ROSEANN YVELLEZ
11923 JAVIER HERNANDEZ
11926 ARNOLDO GOMEZ
11929 JIMMY SANCHEZ
11932 MABEL SAMPSON
11933 EDMUND SINGH
11936 ADELAIDA BARLICOS
11939 PAN OH
11942 FERNANDO VARGAS
11943 JOSEPH WARREN
11946 VICTOR GALICIA
11949 MAI DO
11952 GASTON MACIAS
11953 LUIS MARTINEZ
12002 RODOLFO GUTIERREZ
12003 KALLY WALKER
12007 OTTO MATTHEWS
12008 TERRY ROWLAND
12012 SHAWN HESS
12013 YASMINE RAWJI
12017 TERESA MENDOZA
12018 KASIMIR MIKULA
12022 JOSE AGUILAR
12023 MAX MCCARTY
12027 ROGELIO VALLE
12028 RAMON SANDOVAL
12032 MARIAN STEWARD
12033 OCCUPANT UNKNOWN
12037 ROBERT SALAZAR
12038 TIMOTHY PENDLETON
12042 RUDY VILLEGAS
12043 OCCUPANT UNKNOWN
12047 ELOINA MARQUEZ
12048 ANTHONY CATALANO
12052 PRACASH NARINE
12053 SALVADOR HERNANDEZ
12062 OFELIA CAZARES
12063 DON FORD

Target Street	Cross Street	Source
✓	-	Cole Information Services

EXCELSIOR DR 2013 (Cont'd)

12068 ANA ROSALES
12069 TERRANCE THOMAS
12073 ARMANDO ROJAS
12074 JOHN FRESCAS
12078 BERNARDO MARES
12079 JASON VALENZUELA
12102 GENER CANILAO
12103 JOSEPH RAMIREZ
12107 SHILOH DAVIES
12108 HARVEY CHANNER
12112 MICHAEL VASQUEZ
12113 NORMA PONCE
12117 CHUC HO
12118 JONATHAN WETTEEN
12122 MARK EISNER
12123 JOSE GONZALEZ
12127 MARIO PERALTA
12128 RUSS ROUTH
12132 WALKER PRENTIS
12133 EDWIN QUINES
12144 MICHAEL WINFORD
12145 OCCUPANT UNKNOWN
12150 JAMES GOODSON
12151 PAUL BOLLIN
12155 YOLANDA MUNOZ
12156 BEN ENCABO
12160 JEREMY BEAN
12161 RAYMOND MILLAR
12166 ANTONIO ROSALES
12167 RUBY PITTS
12500 CITY OF NORWALK
12801 LOCKSMITH IN
VONS EMPLOYEE FEDERAL CREDIT UNION
13034 32 COLD
METROPOLIS PARTNERS INC
13363 DEANS AUTO & TIRE CENTER
13412 MOTEL 6
13423 DAVIS INDUSTRIAL PIPE
13437 DYNAMIC WOODWORKS
13443 RS MACHINE
13449 IRRIGATION EXPRESS INC
13455 STANDARD FASTENERS INC
13457 DRAGON VALVES
13500 ANGELUS SHOE POLISH CO
13526 SUNG CHUN
13528 KOVA INC
13531 TOP KING INC
13537 SALAS MACHINE TOOLS
13538 CENTER LINE WHEEL CORPORATION
GAYLORDS TRUCK BED LIDS

Target Street	Cross Street	Source
✓	-	Cole Information Services

EXCELSIOR DR 2013 (Cont'd)

13547 LAUBHUNT PACKAGING SYSTEMS
13555 RABSIO STORAGE
13615 BURKE INDUSTRIAL
13620 TEN PLUS INC
13659 VALBRUNA CORP
13660 AMERICAN EXPORT PACKING & CRATING IN
13701 ARMOR COATING SERVICES INC
MEX AM TRADE
PRECISION CUTTING TOOLS
SETHCUTTING TOOLS
13727 TL FABRICATIONS
13744 O C C S
13747 SANTA FE MOLD CO

Target Street	Cross Street	Source
✔	-	Cole Information Services

CARMENITA RD 2008

10525	INNOUT BURGERS
10531	ADAMIK INSURANCE PETER
	BUENAVIDA KIOSKS
	FOTOS Y RECUERDOS SOFY
	GIGANTE
	NEXTEL WIRELESS
	UNION BANK OF CALIFORNIA
10551	TACO BELL
10621	TARGET PHARMACY 227
10633	QUIZNOES SUBS
10635	MAX MUSCLE
10639	SPRINT SPECTRUM
12626	ALFREDOS AUTO BODY & FINDER
	WILLYS CUSTOM COLLISION
12628	LB CUSTOM UPHOLSTERY
12630	ASCENCION ALFREDO
12712	GLOBAL DISTRIBUTING
12714	ARROW CRANEHOIST INC
12722	RWH CONSTRUCTION INC
12801	BRAVO SPORTS
12805	UPS LOGISTICS GROUP
12821	THYSSEN
	TMX AEROSPACE
12825	MCMASTER CARR SUPPLY CO
	PERFORMANCE TEAM
13300	SAINT GEORGE WAREHOUSE INC
13415	SOLARIS PAPER INC
13716	KODIAK OUTDOORS LLC
13722	ARSI CORP
13729	A T INSULATION INC
	RAHN FURNITURE REFINISHING
13827	MARTIN OFFICE SUPPLIES
	PLAYGROUND PLUS INC
	WATKINS & SHEPARD TRUCKING INC
13900	CHEMCENTRAL CORP
13901	CALIFORNIA BOX CO
13904	ALFREDOS AUTO BODY
13962	PROFILE STRUCTURES INC
14010	SPARKLE WATER MANAGEMENT
14327	OCCUPANT UNKNOWN
14330	LU FA LAN
14335	DAVID GONZALEZ
14339	ANA CARMEN
14345	CLYDE TEDTAOTAO
14349	LUIS FRANCO
14354	RAQUEL CRUZ
14355	OCCUPANT UNKNOWN
14358	ESPERANZA VEGA
14359	EDWARD CASASOLA
14402	HOUSTON WIRE & CABLE CO

Target Street	Cross Street	Source
✔	-	Cole Information Services

CARMENITA RD 2008 (Cont'd)

14402 LOS ANGLES HWC
14403 MARIA GARCIA
14407 ARTHUR ROJAS
14411 ELISEO ACEVEDO
14419 JUAN MANRIQUEZ
14427 RAFAEL RAMIREZ
14501 JORGE MORALES
14504 DEL VALLE CABINETS
I & I DEBURRING
14509 ROGER CARAVEO
14511 FREDYS CORTES
14515 TANESHA DAWSON
14516 ARENA ENGINEERING INC
FAF FOAM SHAPES
14520 JD WELDING & FABRICATION
14521 OCCUPANT UNKNOWN
14525 KARLA HERNANDEZ
14526 G & L TOOLING INC
14527 BENJAMIN VIRAMONTEZ
14528 ANGEL CATERING
14530 CROWN LIGHTING
14608 MILLENIUM PROSTHETIC
14612 IS BLUEPRINT SERVICE INC
14615 FOX FIRE PRINTING
NATIONAL CAPITOL TOOL & SUPPLY
14617 LA BEST SHARPENING
PEREZ CRUZ
14622 A & A AWARDS & LASER ENGRAVING
14623 PLASTIC CONNECTIONS INC
14624 BOTTOM LINE INCOME TAX
14625 ALL TRADE ENGINEERING CORP
ARCLAND FINANCIAL INC
ARCLAND MARKETING
BEAR PRO SERVICES
BORK CORP
BROADWAY ACCESS
CALIFORNIA AMERICAN TRADING
CARMENITA 14 LLC
CREST SHEET METAL CO
DENTAL LOGISTICS CALIFORNIA
DIVINE HOME HEALTH INC
FUMATEX INC
GENERAL REALTY
LINCO INC
MIRAE MISSION INC
PRESIDENT TOURS CENTER USA
RODAS INCOME TAX SERVICE
SIMS CREDITOR SERVICES
SUNG WOO
ZAMAN PROPERTY MANAGEMENT INC

Target Street	Cross Street	Source
✔	-	Cole Information Services

CARMENITA RD 2008 (Cont'd)

14626	JEFF LAHTI
14628	FARMERS INSURANCE
14629	ACC CURE TECH SYSTEMS
	SHER FAB UNLIMITED INC
14632	OK CLEANERS
14633	A & S MACHINERY INC
14636	CNM ENTERPRISES
	DIPPITY DONUT
14701	JC PLASTICS INC
14703	ACE PRECISION MOLD
14711	AMERICAN AIR TOOL CO
14715	MERCURY METAL DIE & LETTR CO INC
14717	CARMENITA SQUARE BUSINESS PARK
	SELIGMAN WESTERN ENTERPRISE
14721	SUPERIOR OFFICE PRODUCTS INC
14723	JC PAINTING CO
14725	KARMEL INC
14731	INTERNATIONAL TERMITE CO INC
14751	QUANTUM HEAT
14759	JK GREEN FASHION INC
	SILVER STAR
14767	DK TRADING
	KB SPORTS
	SP SPORTS
14769	QUANTUM HEAT INC
14771	VICTORY OUTREACH
14779	VIA DIAMOND TERMITE
14781	MEXXON INTERNATIONAL INC
14785	BUDS SUBMARINE
14791	TRANSGLOBAL SOLUTIONS LLC
14795	EVERBRIGHT HOME IMPROVEMENT CORP
14797	E & R ELECTRONICS
14820	GOODMARK INDUSTRIES
14823	CARLOS PASTOR
14830	BFS RETAIL & COMMERCIAL OPERATIONS L
	GCR TIRES CENTER
	JOHNSON CONTROLS INTERIORS LLC
14873	LOWES HOME CENTERS INC
	VALSPAR LOWES OF NORWALK
14960	CARMENITA UNION 76
15155	AMERICA INSURANCE & TRAVEL
15306	LEHR BOOK VENTURE
	LIBERTY VEGETABLE OIL CO INC
15401	C & S ENGINEERING LLC
	CMC AUTO SALES
	DANSTOY PERFORMANCE PRODUCTS
	IDEAL ENGRAVING CO
	MILLWORK DESIGNS
	PRO TRADING CO
	RESTORATION SOLUTIONS

CARMENITA RD 2008 (Cont'd)

15401 SAVVY SUPPLY INC
YDI
15421 ALPHA TOOLING INC
BANK GRAPHICS INC
CHOTHAI TRADING
CREATIVE CAR AUDIO & MOTOR SPT
KOYA ALL CITY SUPPLY
MAK TRADING CO INC
MONITEX ENTERPRISES
PURAFINE
RENA MODE INC
SILVER BELL FASHION INC
UNC DENTAL LABORATORY
UNITED FASHION
15510 SUPER CENTER CONCEPTS INC
15511 BURT C GENTLE CO INC
MCMURRAY STERN INC
15523 TELLKAMP SYSTEMS INC
15524 B M STARS ENTERPRISES
HERAEUS METAL PROCESSING INC
15531 I WARD INC
15605 CUSTOM SOFTWARE & SERVICES
INDIA JOURNAL
JND ENGINEERING
L AW OFFICE OF BAISAKHI RAM GOEL
LAINDIA INC
LOGICAL CHOICE COMPUTERS THE
LUXURY CONNECTION INC
MAIN STEEL USA
NEOBAGS INC
TLC COMPUTERS INC
TSJ CONSOLIDATORS INC
UNLIMITED REFERRALS INC
WILSON LYNN MD INC
YOKOGAWA CORP OF AMERICA
YOKOGAWAAMERICA

Target Street	Cross Street	Source
✔	-	Cole Information Services

EXCELSIOR DR 2008

10801	WES HENDRICKS
	WES HENDRICKS TREE SERVICE
10807	LAURA TUBBS
10823	LEE OLVERA
10829	JAMES GOODLINK
10833	FRANCISCA TRUJILLO
10839	JUAN ESPINOZA
10905	OCCUPANT UNKNOWN
10911	OCCUPANT UNKNOWN
10917	SAUL RAIGOZA
10932	ANNA M GLAZIER ELEMENTARY SCHOOL
	NORWORK LAMIRADA SCHOOL DISTRICT
10939	ARNOLD MERCADO
10945	DUARTES TRUCKING
	MARCO DUARTE
10951	JUAN CAMARENA
10973	CARLOS GUERRERO
	NATIONAL SECURITY V L
11042	EXCELSIOR DRIVE BAPTIST CHURCH
11062	ARNOLD NUNEZ
	ERICK ACOSTA
	JESUS ESPINOZA
	JOSE MARQUEZ
	LAURA ARREDONDO
	MARIA VASCONCELOS
	NORA ROCHA
	TRINIDAD RANCHOS
	VICTORIA VELAZQUEZ
11066	ANNA ZAMORA
	LUIS ROBLES
	PEARSON MILLS
11072	ADRIANA ALATORRE
	CLAUDIA MACIAS
	HAN LEE
	JERRY PERRY
	JOHN MILLARD
	MARIA BARRERA
	MYRLA ALCARAZ
	PICHCHENDA SOK
	ROBIN PREDMORE
11102	ALEXANDRU DUMITRESCU
	APINERU LEALOFI
	CLAUDIA IBARRA
	ERIC HOLLAN
	HUGO SOLIS
	J JIMENEZ
	JUAN GAETA
	LISSETTE GONZALEZ
	LUZ RODRIGUEZ
	MAURICE PINON

EXCELSIOR DR 2008 (Cont'd)

11102	MICHAEL FORD
	MONA ATTALLAH
	PEDRO IBARRA
	RAMIRO ORDONEZ
	SAFWAT IBRAHIM
	SHIRLEY LOPEZ
	THOMAS EAGLE
11112	MARCO VIEYRA
11114	MILTON RUEDA
11118	JASON WANG
11124	ANGEL MOYES
	CELIA HERNANDEZ-COMPA
	CESIAH LOPEZ
	COREY HAMBRICK
	COREY PROUTY
	DALE CRAWFORD
	ENEDINA GUZMAN
	F VELASQUEZ
	ILIANA JAUREGUI
	JIM ALDRED
	JUAN MORALES
	KELLY HALGRAN
	LUPE ORTIZ
	MANUEL AMADOR
	MARIA CADENA
	MARTHA GARCIA
	NOLBERTA HERMOSA
	PEDRO GEAUREAGUI
	R MARTINEZ
	RICHARD TAPIA
	ROSA BARRAGON
	SHANA PROUTY
	ULISES CANO
11132	ADALBERTO GUTIERREZ
	ANGELIQUE LEE
	FERNANDO ARNOLD
	GELASIO TAPIA
	YVONNE VILLA
11136	GABRIELA ANGEL
	LYNN SILER
	SHANNON HALCROMB
11138	M VELOZ
11140	ALEJANDRA LOPEZ
	ANTONIA GONZALEZ
	ERNESTINA DOMINGUEZ
	EUGENIA GARCIA
	FERNANDO RADRLLO
	GIOVANNI DELGADILLO
	GRAVIELA RIVAS
	GUILLERMO HERNANDEZ

EXCELSIOR DR 2008 (Cont'd)

11140	ISABEL VIERA
	KARLA FISHER
	LISA SMITH
	PATRICIA MORENO
	ROBERTO SABAIZ
	RODOLFO ERIVES
	SARA CLIMACO
	SYLVIA BUSTAMANTE
11144	AUDREY STEWART
	BETH SINEATH
	C SALAZAR
	CARROLIE LINO
	DEITRA LAWRENCE
	DERWIN BUTLER
	JESUS TINOCO
	JOSE MEDINA
	M MATTHEWS
	MEDINA ARIAS
	PHYLLIS CHARLETON
	R GONZARGA
	SILVIA TORRES
11148	AMINDIO
	JOSE LUJAN
	LOURDES GUZMAN
	LUIS VENTURA
	RAMIRO MIRANDA
	WILLIAM ANGEL
11150	ANTHONY MCLUCAS
11210	STACY DEVOLL
11214	JESUS LEDEZMA
11226	FAITH REFORMED CHURCH
	JOSHUA COLLADO
11242	NABIL GOBRIAL
11256	PETER FLORES
11301	NORMA SALDANA
11302	FRED SILAO
11306	HANAKO HAGGARD
11312	JHR TRUCKING
11316	ANTONIO VARONA
11322	ARNOLD ROBLES
11332	OCCUPANT UNKNOWN
11338	VALENTINO TORRES
11342	WENDY MARRUJO
11346	CUJ BARNDT
11352	HENRI SUN
11358	RUDY GARCIA
11402	MARTIN ESPINOZA
11405	LARSOLOV CARLSON
11408	OCCUPANT UNKNOWN
11409	APOLINAR GOMEZ

EXCELSIOR DR 2008 (Cont'd)

11414 OCCUPANT UNKNOWN
11417 LUIS GUZMAN
11423 TAE KIM
11425 OCCUPANT UNKNOWN
RICARDO PARACUELLES
ROSA HERNANDEZ
11427 LANNIE ARMAS
NAI KU
SHERRI TSAI
YI TING
11433 MARIO MARTINEZ
11436 VICTOR TOPETE
11437 OCCUPANT UNKNOWN
11439 JOHNNY GONZALES
OCCUPANT UNKNOWN
11443 JEANELLE MENDOZA
NAE LEE
SOKI CHU
11445 CHANG LEE
EUNKYUNG HONG
GRACE MILLER
OCCUPANT UNKNOWN
TAE SO
11447 JERRY WANG
11449 SARA CHA
STEVEN SIN
11451 CHI OH
HYE CHI
JAE HA
OCCUPANT UNKNOWN
SUNG SUH
YONG LIM
11453 KYEONG PARK
MEE SANG
SCOTT JANG
11454 AMANDA RUMSEY
11455 CESAR MANUEL
DINO CANTARINI
HAN PARK
J LEE
JAMES YOON
JEONG CHO
JIMMY HWANG
LLOYD BEECHER
OCCUPANT UNKNOWN
YOUNG WANG
11457 HEE YANG
JIM ANDERSON
JOHN WHITE
OCCUPANT UNKNOWN

EXCELSIOR DR 2008 (Cont'd)

11459 ACTIVE ENTERPRISE
GRACE PARK
HYUNJIK KIM
11460 MARIE ASMUS
11461 CHANG HONG
DEBRA GRAVES
KEVIN AUH
PARA LIQUOR
YOUNG SIM
11463 FUNMILOLA OWOLABI
IN CHU
JAMES BRADLEY
KAZUYO CHINEN
TOK IN
11465 CESAR LOPEZ
GREGORY PARK
JONATHAN KOH
11467 DERRICK WOO
THELMA PIPER
11468 OCCUPANT UNKNOWN
11504 MILES UNITE
11508 EDITH GOMEZ
11510 MICHAEL MCNEIL
11514 MARCO RIVAS
11530 IRENE GOMEZ
11534 JOSE DELGADILLO
11544 GUILLERMO HERNANDEZ
11600 RIGOBERTO GUTIERREZ
11608 HENRY DRESSEL
11614 GERARDO ESTRELLA
11630 WILLIE WONG
11640 GERARDO RECINOS
11654 OSCAR MONTOYA
11658 FRANCISCO TAPIA
FRANCISCO TAPIA PLACING INC
11664 GENE BAYLON
11668 JORGE PEREZ
11702 FELIX GARCIA
11704 GERARDO SERNA
11706 FELIPE MONTIL
11712 OCCUPANT UNKNOWN
11714 MOISES SORIA
11727 GEORGE YASUKOCHI
11728 JAMES D HONODEL
JAMES HONODEL
11818 ANGELICA LOPEZ
11822 MARTHA LAGUNA
11828 BARBARA WITTIG
MAXINE WITTIG AVON REP
11832 JESUS ARREOLA

EXCELSIOR DR 2008 (Cont'd)

11833 KEVIN SON
11837 JOSE MEDINA
11838 LEO BARCENAS
11843 RAMON HUERTA
11844 FRANK PEDROZA
11847 MARIA VASQUEZ
11848 JAMES HOPCUS
11853 OCCUPANT UNKNOWN
11854 DANIEL ESPINO
11859 MARY BUTLER
11863 OCCUPANT UNKNOWN
11866 GEORGE BENSON
11869 RAMON LIMON
11900 OCCUPANT UNKNOWN
11903 JORGE CASTILLO
11906 DEBRA ORTIZ
11909 JACQUELINE CAMPOS
11910 ROBERT ROSKELLY
11913 FRANCES MOORE
11916 MOISES DIAZ
11919 JOSE MERCADO
11920 OCCUPANT UNKNOWN
11923 JAVIER HERNANDEZ
11926 ARNOLDO GOMEZ
11929 MARCO GARCIA
11932 MABEL SAMPSON
11933 SUSAN SINGH
11936 ALBERTO RODRIGUEZ
11939 DAVID TINAKORN
11942 ANGEL PICENO
11943 JOSEPH WARREN
11949 MAI DO
11952 GASTON MASIAS
11953 LUIS MARTINEZ
12002 RODOLFO GUTIERREZ
12003 MARY WALKER
12007 OTTO MATTHEWS
12008 TERRY ROWLAND
12012 SHAWN HESS
12013 OCCUPANT UNKNOWN
12017 HANDYMAN 911
12018 ANNIE MIKULA
12022 OCCUPANT UNKNOWN
12023 MAX MCCARTY
12027 ROGELIO VALLE
12028 RAMON SANDOVAL
12032 MARIAN STEWARD
12033 OCCUPANT UNKNOWN
12037 ANA TORRES
12038 OCCUPANT UNKNOWN

EXCELSIOR DR 2008 (Cont'd)

12043 PEDRO GOMEZ
12047 ELOINA MARQUEZ
12048 ANTHONY CATALANO
12052 AMLITUDE DESIGN
PRACASH NARINE
12062 JAIME BUSTAMANTE
12068 ANA ROSALES
12073 OCCUPANT UNKNOWN
12074 JOHN FRESCAS
12078 CANDELARIO TORRES
12102 HORTENCIA GODINEZ
12103 JOSEPH RAMIREZ
12107 TOMAS AMBRIZ
12108 HARVEY CHANNER
12112 MARTHA VASQUEZ
12113 NORMA PONCE
12117 CHUC HO
12118 OCCUPANT UNKNOWN
12122 AMELIA SIMPSON
12123 JOSE GONZALEZ
12127 MARIO PERALTA
12128 ANGELA ROUTH
12132 WALKER PRENTIS
12133 EDWIN QUINES
12144 MICHAEL WINFORD
12145 DYANA ELORRIAGA
12150 JAMES GOODSON
12151 OCCUPANT UNKNOWN
12155 DERYL RINER
12156 OCTOBEN ENCABO
12160 GWEN BEAN
12161 MAGGIE MILLAR
12166 OCCUPANT UNKNOWN
12167 RUBY PITTS
12500 PARK HOLIFIELD
12801 VONS A SAFEWAY CO
VONS CO INC THE
VONS DISTRIBUTION CENTER
VONS EMPLOYEES FEDERAL CREDIT UNION
12844 SAFEWAY INC
SAFEWAY INC VONS NORWALK BEVERAGE PL
13034 HERITAGE FOOD
13412 MOTEL 6 OPERATING LP
13423 DAVIS INDUSTRIAL PIPE SUPPLY
13433 MNG ENGINEERING & MAINTENANCE INC
13437 DISCOUNT DRAIN & PLUMBING
13443 R S MACHINE SHOP
RIGHT SOURCES INC
13447 PUSH PRINT
13449 RALPH ROOFING

Target Street	Cross Street	Source
✔	-	Cole Information Services

EXCELSIOR DR 2008 (Cont'd)

13449 YOSEF AMZALAG SUPPLY
13455 STANDARD FASTENERS INC
13457 DRAGON VALVES INC
13500 ANGELUS SHOE POLISH CO INC
13526 SUNG CHUN
13528 CARIBBEAN SOURCING APPAREL LLC
KOVA INC
13537 SALAS MACHINE TOOLS
13538 GAYLORD FIBERGLASS TRUCK LIDS
GAYLORDS CUSTOM FIBERGLASS
GAYLORDS INC
13547 LAUB ENGINEERING CORP
LAUB HUNT PACKAGING
13615 BURKE FLOORING PRODUCTS
13620 TEN PLUS INC
13645 RYKO PLASTIC PRODUCTS
13660 AMERICAN EXPORT PACKING & CRAT
C PACIFIC FOODS INC
13701 EIFELER COATING SERVICES
PRECISION CUTTING TOOLS
SETH CUTTING TOOLS INC
13710 AMERICAN EXPORT PACKAGING & CRATING
GLOBEX ENERGY CORP
13727 TL FABRICATIONS LP
13744 O C C S
13747 SANTA FE MOLD CO

Target Street	Cross Street	Source
✓	-	Cole Information Services

CARMENITA RD 2003

10531 GIGANTE
10551 TACO BELL
10603 OFFICEMAX INC
10621 TARGET STORES STORE INFRMTN
10633 QUIZNOS SUBS 2521
10639 OCCUPANT UNKNOWN
SPRINT PCS
SPRINT SPECTRUM LP
12626 OSCAR OCHOA
WILLYS CUSTOM COLLISION
12628 FLORICELA LARA
LB CUSTOM UPHOLSTERY
12630 ALFREDO ASENCIO
12632 GOMEZ BODY SHOP
GONZALES GARCIA
M & C AUTO CTR
12634 OCCUPANT UNKNOWN
12712 OCCUPANT UNKNOWN
UNITED DESK MANUFACTURERS
UNITED DESK MFG
12722 RWH CONSTRUCTION INC
WILLIAM WEBB
12821 TMX AEROSPACE
12828 OCCUPANT UNKNOWN
13415 GOLDEN HILLS REDEVELOPMENT
GOLDEN WEST REFINING CO
13421 VAN DYKE TRANSPORTATION
13710 BARNEBEY SUTCLIFFE CORP
13716 JOHN CARDALL
KODIAK OUTDOORS LLC
POOL CHLOR
13722 ANDRECO REFRACTORY
OCCUPANT UNKNOWN
13729 ALL TEMP INSULATION CO
PERRY WEBB
13825 MARTIN OFFICE SUPPLIES
13827 GLENDA FARNES
JAMES ALLAIRE
RICCOBON BUSINESS FORMS
SHEPARD WATKINS
TIA NA
WATKINS SHEPPARD
13900 CHEMCENTRAL CORP
PLANNING & CONSTRUCTION ASSOCS
13901 JOHN WIDERA
WIDERA ENTERPRISES LLC
13926 OCCUPANT UNKNOWN
PROFILE STRUCTURES INC
14006 OCCUPANT UNKNOWN
WESTERN PACIFIC ALLIANCE

Target Street	Cross Street	Source
✔	-	Cole Information Services

CARMENITA RD 2003 (Cont'd)

14018 ROBERT HERRICKS
ROBERTS LIQUID DISPOSAL
14327 ENRIQUE CERVANTES
14330 OLSHENS BOTTLE SUPPLY
RICHARDS PACKAGING INC
14335 OCCUPANT UNKNOWN
14344 BUENO OF CALIFORNIA INC
JOSEPH PAGLIARO
14345 ENRIQUE TEDTAOTAO
14354 OCCUPANT UNKNOWN
14355 GONZALO GARCIA
14358 ESPERANZA VEGA
14359 EDWARD CASASOLA
14403 ANTONIO TRUJILLO
14407 GRACIE ROJAS
14411 OCCUPANT UNKNOWN
14419 JUAN MANRIQUEZ
14427 RAFAEL RAMIREZ
14501 OSCAR BAEZ
14504 I & I DEBURRING
JOSE MARBLE & GRANITE
JOSE MARBLE CUSTOM DESIGN
14509 ANNETTE CARAVEO
14511 JUAN NARANJO
14515 I ZAVALETA
14516 OCCUPANT UNKNOWN
14518 GOURMET BAKERY
SIGLIANOS GOURMET BAKING
14520 JD WELDING & FABRICATION
14521 OCCUPANT UNKNOWN
14524 OCCUPANT UNKNOWN
14525 AMELIA GOMEZTAGLE
14526 G & L TOOLING INC
14527 JUANA VIRAMONTES
14528 OCCUPANT UNKNOWN
14530 FIGUEROA TIRE SERVICE
OCCUPANT UNKNOWN
14606 STUFFER TUMMY
14608 DO DO KIDS
14610 KAB JANG
14611 OCCUPANT UNKNOWN
14612 IS BLUEPRINT SERVICE INC
14615 CAPITOL TOOL & SUPPLY CO
NATIONAL CAPITOL TOL & SPPL
OCCUPANT UNKNOWN
14616 OCCUPANT UNKNOWN
14617 A PLUS SAW BLADE SPECIALISTS
LA BEST SHARPENING
OCCUPANT UNKNOWN
14619 OCCUPANT UNKNOWN

CARMENITA RD 2003 (Cont'd)

14620 OCCUPANT UNKNOWN
14621 TARAK CHAUDHARY
14622 OCCUPANT UNKNOWN
14623 CARLOS PASTOR
PLASTIC CONNECTIONS INC
14624 OCCUPANT UNKNOWN
14625 ANDRE HAN
ARCLAND MARKETING
ARCLAND TELECOM
BAY SEAS FISH MRKT & RSTRNT
BEAR WEB SOLUTIONS
BORK CORP
CASA HISPANO AMERICANA
CHRISTY JANG
CONTINENTAL BUILDING MNTNNC
DIVINE HOME HEALTH INC
GENERAL REALTY & INVESTMENT
MIKE SIMS
PRESIDENT TOURS CTR USA
QUALITY SOLUTIONS
RK INTERNATIONAL SEAFOOD
SOLUTIONS INSURANCE AGENCY
TWIN RAINBOWS
14627 CALIFORNIA FXMEDIA INC
OCCUPANT UNKNOWN
14628 CLARK FLOYD BUS INSURANCE
PHIL DUANGSITTI
14629 OCCUPANT UNKNOWN
SHER FAB UNLIMITED
14630 NEW HERMES INC
14631 OCCUPANT UNKNOWN
14632 FASTRAK
FASTRAK COURIER SERVICES
OCCUPANT UNKNOWN
14633 A & S MACHINERY INC
VIRGIL SOSSMAN
14636 DIPPITY DONUTS
OCCUPANT UNKNOWN
14637 OCCUPANT UNKNOWN
14701 OCCUPANT UNKNOWN
14703 OCCUPANT UNKNOWN
14707 ASIAN BRANDS INC
CARE CONSTRUCTION SERVICES INC
ONE CALL TAKES CARE OF IT ALL
PHILIPPE DIARA
14709 KATHLEEN LEE
14711 AMERICAN AIR TOOL CO
OCCUPANT UNKNOWN
14713 HAMMEROC CORP
MSB AMERICA CORP

Target Street	Cross Street	Source
✔	-	Cole Information Services

CARMENITA RD 2003 (Cont'd)

14714 TOWER INDUSTRIES INC
14715 MERCURY MARKING DEVICE
14717 CARMENITA SQUARE BUSINESS PARK
14719 PRIDE MOBILITY PRODUCTS CORP
14721 AUDREY SHETH
14723 JAE YOON
KOLONIA CO
14725 LOURDES VASQUEZ
14731 DONG JUNG
14741 BINGO WEST
OCCUPANT UNKNOWN
14745 DLS ELECTRONICS
OCCUPANT UNKNOWN
14749 OCCUPANT UNKNOWN
WEST COAST ALLIANCE
14751 DLS INTERNATIONAL
OCCUPANT UNKNOWN
SIB ENTERPRISES INC
14755 CHARLES & SUNS INC
EMBROTEX INC
OCCUPANT UNKNOWN
14759 OCCUPANT UNKNOWN
14761 OCCUPANT UNKNOWN
OZ DISTRIBUTING
SIMS FASHIONS
14767 GRACE GLORY INC
14769 PRINTING SERVICES BY DANIEL
QUANTUMHEAT INC
14771 INNOVATIVE EDUCATIONAL SUPS
OCCUPANT UNKNOWN
14773 EX GRAPHICS
EZ GRAPHICS
OCCUPANT UNKNOWN
14777 JEANG KWON
SUNTEX ENGRAVING INC
14779 AQUAWORLD
14781 MEXXON INTERNATIONAL
OCCUPANT UNKNOWN
14783 DNA ELECTRONICS INC
JTEL AMERICA
14785 BUDS SUBMARINE
OCCUPANT UNKNOWN
14791 OCCUPANT UNKNOWN
14797 OCCUPANT UNKNOWN
TRANSGLOBAL SOLUTIONS LLC
14799 OCCUPANT UNKNOWN
PAD TO GO
14820 HUNT FUJI
HUNT FUJI
14830 COMMERCIAL TIRE NETWORK LLC

CARMENITA RD 2003 (Cont'd)

14830 OCCUPANT UNKNOWN
14910 OCCUPANT UNKNOWN
14960 NORWALK UNION 76
OCCUPANT UNKNOWN
15306 LIBERTY VEGETABLE OIL CO
OCCUPANT UNKNOWN
15319 MOTHERS CAKE & COOKIE CO
OCCUPANT UNKNOWN
US FILTER
US FILTER WESTATES
15401 BUFFALO TRADING INC
CHARMZONE AMERICA CO
G & M INDUSTRIAL REPAIR INC
GRAND TECHNOLOGY INC
IDEAL ENGRAVING CO
JUNI FASHION INC
KONI
TECHLINE MOTORS
15421 A & S FASHION
CREATIVE CAR AUDIO & MOTOR
JASMINE TRADING CO
KIMS SUPPLY
KOYA ALL CITY SUPPLY
LMH INC
MACHINE TECH
MINGS ARTISTS AGENCY INC
MONITEX ENTERPRISES
NEW VISION CREATION INC
ROBERT JACKSON
TOTAL SHIPPING SOLUTIONS
UNITD FASHION
15431 KENNETH RATZLAFF
15433 OCCUPANT UNKNOWN
UNI TEE TRADING
15510 JAMES OH
SUPERIOR SUPER WAREHOUSE
15511 MCMURRAY STERN INC
STERN MCMURRAY
15523 TELLKAMP SYSTEMS INC
15524 PGP INDUSTRIES INC
15536 OCCUPANT UNKNOWN
15605 AA ATTY ASSISTED
BLACKWELDER MESSENGER SERVICE
BRUCE ROBERTS INSURANCE SRVC
CUTCO VECTOR MARKETING CORP
DPEX TRANSPORT USA
GOEL B RAM LAW OFFICES
IND TRAVELS
INDIA JOURNAL SUBSCRIPTION
JAMES CONNELL

Target Street	Cross Street	Source
✓	-	Cole Information Services

CARMENITA RD 2003 (Cont'd)

15605 JND ENGINEERING
KENNY PALMA INSURANCE
LAINDIA INC
LAWSON ENTERPRISES INC
LUCKY TOTAL
NATIONS BEST MORTGAGE
PREMIER MEDIA INC
RICHARDSON NURSERY & LNDSCPNG
UNIGUARD PROTECTIVE SERVICES
UNITED HOME CARE
WIEDY FURNITURE CTR INC

Target Street	Cross Street	Source
✔	-	Cole Information Services

EXCELSIOR DR 2003

10801 WES HENDRICKS
WES HENDRICKS TREE SERVICE
10823 GUADALUPE MURILLO
10829 JAMES GOODLINK
10833 RIGOBERTO SANDOVAL
10839 FRED BRAVO
10905 RAJ RAMCHANDANI
10911 LAARNI IBARRA
10917 OCCUPANT UNKNOWN
SAUL RAIGOZA
10932 NRWLK LA MRD UNFD SCHL DIST
10939 ARNOLD MERCADO
10945 FERNANDO DUARTE
10973 CARLOS GUERRERO
11042 EXCELSIOR DRIVE BAPTIST CHURCH
OCCUPANT UNKNOWN
11062 RON FRUTO
SANTIAGO PALACIOS
VICTORIA VELAZQUEZ
11066 DEBORAH SMITH
11072 ADA GRANADOS
ADRIANA ALATORRE
DIANE SCHNEIDER
F CARRENO
GEORGE PERRY
JOSE GUERRERO
MARTHA GONZALES
RANDY CLEVERINGA
ROSIE WILSON
RUBEN ESPITIA
SILVERIO DELATORRE
STEVEN CERVANTES
TATANISHA PLAYER
11102 BEN THORPE
CORRINA DURAN
DIANE TRUONG
FRED FAGEN
JASON HIPOLITO
LYSA MCCANDLISH
MARVIN DUMLAO
RAMIRO ORDONEZ
TERRY GOODWIN
TITUS BOTEZAN
VIVIANA PARRA
WM APPLICATION SYSTEMS
11112 MARCO VIEYRA
11114 MILTON RUEDA
11118 JENNY WANG
11124 ALFREDO LENON
ANGELA GUTIERREZ

EXCELSIOR DR 2003 (Cont'd)

11124	C ADAIR
	CHRISTI SINEATH
	DELMY GUZMAN
	GEORGE ELKIND
	JIM WALDRED
	JOSE CASTELLANOS
	MARIA NAJAR
	MARY ALLAN
	NENA MALDONADO
	OSCAR LARA
	RICARDO AQUILERA
	RICHARD ALVAREZ
	RUDY LUJAN
	SERGIO LOPEZ
11132	CHRISTINA MENARD
	FERNANDO ARNOLD
	JOSE ALVARADO
	PAUL THOMPSON
	YVONNE VILLA
11136	E ENCISO
	JUAN FLORES
	KRISTI CORFIELD
11138	M VELOZ
11140	ALEXANDER ADDEO
	BRYAN RECINOS
	DORIA ALVAREZ
	EVETTE SIMONS
	FERNANDO VILLAGOMEZ
	JESUS DELGADILLO
	JOSE CAMPOS
	LINDA ARREOLA
	ROBERTO SABAIZ
	RODOLFO MARQUEZ
	SARA CLIMACO
11144	CHRISTINA CARREON
	DAVID ALVARADO
	FLORENCE CORNELL
	KRISTIN ADAMS
	MANUEL COLEMAN
	MARGARITA HERNANDEZ
	MARIA VELOZ
	MERCEDES TUDY-HAMILTON
	TRACY BURGE
11148	DARRYL TAYLOR
	FRED OLIVER
	LUCILLE MCAFEE
	MIGUEL CASTILLO
	REGINA SOLIS
11150	ANDRE JACKSON
	SUSAN FOX

Target Street	Cross Street	Source
✔	-	Cole Information Services

EXCELSIOR DR 2003 (Cont'd)

11150 THURMAN HELMICK
11210 STELLA DEVOLL
11214 JESUS LEDEZMA
11226 FAITH CHURCH
FOSTER & KINSHIP CARE
OCCUPANT UNKNOWN
11242 NABIL GOBRIAL
11246 GLADYS MAYORGA
11252 OCCUPANT UNKNOWN
11256 MARY DUNN
11301 JESUS VALENZUELA
11302 LOURDES LIMBAGA
11306 HANAKO HAGGARD
11312 JAY RIESE
11316 ANTONIO VARONA
11322 ARNOLD ROBLES
11332 YACOUB ATALLA
11338 VALENTINO TORRES
11342 JOHN MURRUJO
11346 CUJ BARNDT
11352 PHONGPHISUTHI RATANAWAN
11358 JUDY HEFFERMAN
11402 MARTIN ESPINOZA
11405 LARSOLOV CARLSON
11408 DALE WATKINS
11409 APOLINAR GOMEZ
11415 CRESENCIO CAMPOS
11417 LUIS GUZMAN
11423 TAE KIM
11425 DON HOANG
EDMUNDO GARCIA
11427 SHERRI TSAI
Y KIM
YI TING
YOUNG BAEK
11433 OCCUPANT UNKNOWN
11435 MANUEL LAZCANO
11436 VICTOR TOPETE
11437 AMELIA SANTILLAN
AMELIA SASTILLAN
OCCUPANT UNKNOWN
11439 NOE GUTIERREZ
OCCUPANT UNKNOWN
11443 JUDY MEYER
11445 GRACE MILLER
JENNY LEE
JOONG PARK
MONA CHUNG
PAUL WANG
11447 ANTHONY FELICIANI

EXCELSIOR DR 2003 (Cont'd)

11447 CHIH WANG
11449 LINDA LEE
TOM CHA
11451 BANG HA
JOON CHOE
11453 MEE SANG
SANG KIM
SANG PAK
11454 AMANDA RUMSEY
11455 CESAR MANUEL
HAN PARK
JAMES YOON
11457 HEE YANG
JOHN WHITE
OCCUPANT UNKNOWN
11459 WENNY GUNAWAN
11460 MARIE ASMUS
11461 HI JOON
KEVIN AUH
YOUNG SIM
11463 IN CHU
KAZUYO CHINEN
YU YUAN
11465 AVTOTOONER
GREG PARK
SUE PARK
11467 RAYMOND WOO
THELMA PIPER
11468 LOIS VAUGHN
11504 MILES UNITE
11508 RUTH FARALDO
11510 MICHAEL MCNEIL
11514 MARCO RIVAS
11530 OCCUPANT UNKNOWN
11534 JOSE DELGADILLO
11544 GUILLERMO HERNANDEZ
11600 RIGOBERTO GUTIERREZ
11608 HENRY DRESSEL
11614 GERARDO ESTRELLA
11630 OCCUPANT UNKNOWN
11640 GERARDO RECINOS
11654 OSCAR MONTOYA
11658 FRANCISCO TAPIA
11664 JUAN PEREZ
11668 JORGE PEREZ
11702 FELIX GARCIA
11704 ROBERTO ESPITIA
11706 FELIPE MONTIEL
11712 OCCUPANT UNKNOWN
11714 OCCUPANT UNKNOWN

EXCELSIOR DR 2003 (Cont'd)

11727 GEORGE YASUKOCHI
11728 JAMES HONODEL
11818 ANTONIO AVALOS
11822 JOSEPHINE PENNINGTON
11828 BARBARA WITTIG
11832 ENRIQUE ARREOLA
11833 LARRY DUMALA
11837 JOHN BROWNE
11838 LEO BARCENAS
11843 JULIETA ALISHAN
11844 FRANK PEDROZA
11847 MARIA VASQUEZ
11848 JAMES HOPCUS
11853 ADRIAN QUEZADA
11854 DANIEL ESPINO
11859 MARY BUTLER
11863 OCCUPANT UNKNOWN
11866 GEORGE BENSON
11869 JAMES BRUNTON
11900 ARMANDO ARAUJO
JUAN CASTILLO
11903 JORGE CASTILLO
11906 DEBRA ORTIZ
11910 OCCUPANT UNKNOWN
11913 FRANCES MOORE
11916 ANTONIO AMEZCUA
11919 JOSE MERCADO
11920 ENRIQUE DIAZ
11923 JAVIER HERNANDEZ
11926 ARNOLDO GOMEZ
11932 MABEL SAMPSON
11933 SUSAN SINGH
11936 ALBERTO RODRIGUEZ
11939 OCCUPANT UNKNOWN
11942 ANGEL PICENO
11943 JOSEPH WARREN
11946 JOHN BALSZ
11948 JOHN NARDONE
11949 MAI DO
11952 GASTON MACIAS
11953 LUIS MARTINEZ
12002 RODOLFO GUTIERREZ
12003 MARY WALKER
12007 OTTO MATTHEWS
12008 TERRY ROWLAND
12013 OCCUPANT UNKNOWN
12017 MANUEL PRECIADO
12018 OCCUPANT UNKNOWN
12022 MARIA AGUILAR
12023 MAX MCCARTY

EXCELSIOR DR 2003 (Cont'd)

12027 VALLE MALDONADO
12028 RAMON SANDOVAL
12032 MARIAN STEWARD
12033 NANCY DELEON
12037 ANGELO CARNEVALE
12038 SUN PENDLETON
12042 RUDY VILLEGAS
12043 PEDRO GOMEZ
12047 CRISTOBAL BORESOFF
12048 ANTHONY CATALANO
12052 KENNETH KOMANECK
12053 SALVADOR HERNANDEZ
12062 JESUS CAZARES
12063 DON FORD
12068 ANA ROSALES
12069 TERRANCE THOMAS
12073 HERBERT FIGUEROA
12074 JOHN FRESCAS
12078 CANDELARIO TORRES
12079 JAMES RIDENOUR
12102 OCCUPANT UNKNOWN
12103 JOSEPH RAMIREZ
12107 EDUARDO CUEVAS
12108 ALBERTO GOMEZ
12112 FELIX VASQUEZ
12117 VAN CHUC
12123 JOSE GONZALEZ
12127 WILLIAM BURCK
12128 RUSS ROUTH
12132 PRENTIS WALKER
12133 EDWIN QUINES
12144 MICHAEL WINFORD
12145 DYANA ELORRIAGA
12150 JAMES GOODSON
12151 PHILOMA HOUGHTON
12155 DERYL RINER
12156 OCTOBEN ENCABO
12160 GWEN BEAN
12161 MAGGIE MILLAR
12166 EDISON CHAVEZ
12167 RUBY PITTS
12500 HOLIFIELD PARK
NORWALK PONY COLT LEAGUE
PARK HOLIFIELD
12801 ROBERT RAPP
VONS CO
VONS EMPLOYEE FDRL CRDT UNION
12844 GLENCOURT BEVERAGE INC
OCCUPANT UNKNOWN
13363 U HAUL CO

Target Street	Cross Street	Source
✔	-	Cole Information Services

EXCELSIOR DR 2003 (Cont'd)

13412 ALLSTAR INNS
CELIA CORTEZ
13423 DAVIS INDUSTRIAL PIPE & SUPPLY
13433 OCCUPANT UNKNOWN
13437 DISCOUNT DRAIN & PLUMBING RPR
NORWALK DRAIN & PLUMBIN
OCCUPANT UNKNOWN
13447 ANODIZE RACK CO
OCCUPANT UNKNOWN
13455 OCCUPANT UNKNOWN
STANDARD FASTENERS INC
13457 DRAGON VALVES INC
OCCUPANT UNKNOWN
13500 CAT ENTERTAINMENT SERVICES
HENRY WETZEL
LEGACY POWER SERVICES INC
13537 OCCUPANT UNKNOWN
13538 ERNEST GREGORY
PLASTICS RESEARCH CORP
13547 LAUB ENGINEERING CORP
OCCUPANT UNKNOWN
13555 OCCUPANT UNKNOWN
13615 BURKE INDUSTRIAL
MARIA NOVELA
13625 DIMAS DIAZ
13645 TIMBA INC
13659 GOLDEN STATE BAR GRINDING
13660 C PACIFIC FOODS INC
13701 MEX AM TRADE
OCCUPANT UNKNOWN
13710 AMERICAN EXPORT PCKNG & CRTNG
AMERICAN EXPORT PKG & CRATING
13727 TONY LICITRA
13747 STEPHAN PAIK

Target Street	Cross Street	Source
✔	-	Cole Information Services

CARMENITA RD 1999

12626	WILLYS CUSTOM COLLISION
12628	LB CUSTOM UPHOLSTERY
12632	M & C AUTO CENTER
12712	NAKAMURA BEEMAN CABINETS
12714	ARROW CRANEHOIST CORPORATION
12722	RWH CONSTRUCTION INCORPORATED
12828	DSC LOGISTICS
	LAKE DISTRIBUTION
13415	C L BRYANT INCORPORATED
	ORANGE COUNTY NURSERY INCORPORATED
	SCREAMER ENTERPRISES
	SOUTH COAST SERVICE
	THRIFTY OIL COMPANY
13425	INDUSTRIAL ASPHALT PETROMAT
13722	COUSIN JACKS MATTRESS COMPANY
13729	ALL TEMP INSULATION COMPANY
	OCCUPANT UNKNOWN
13827	ACCURATE LABEL
	MARTIN OFFICE SUPPLIES
	NATIONAL COMPUTER SUPPLIES
	OCCUPANT UNKNOWN
	RICCOBON GRAPHICS COMMUNICATIONS
	ROYAL HAWAIIAN EXPRESS
	RPM LOGISTICS INCORPORATED
	RPM TRANSPORTATION INCORPORATED
	WIN J INTERNATIONAL CORPORATION
13900	BUTCHER L H COMPANY DIVISON OF L H BUTCHER DIVISON
13901	CALIFORNIA BOX COMPANY
13926	FESER ED & ASSOCIATES
14010	OCCUPANT UNKNOWN
14114	OCCUPANT UNKNOWN
14335	DAVID GONZALEZ
	OCCUPANT UNKNOWN
14344	OCCUPANT UNKNOWN
14345	CLYDE TEDTAOTAO
14349	LUIS FRANCO
14355	OCCUPANT UNKNOWN
14357	OCCUPANT UNKNOWN
14358	CARMEN MATICORENA
	ESPERANZA VEGA
14359	OCCUPANT UNKNOWN
14403	MARIA GARCIA
14407	ARTHUR ROJAS
	OCCUPANT UNKNOWN
14411	ELISEO ACEVEDO
14419	JUAN MANRIQUEZ
14427	SANTA RAMIREZ
14501	JORGE MORALES
14504	FORD POWER PARTS & PRO TITANIUM FAX LINE
14509	ANNETTE CARAVEO

CARMENITA RD 1999 (Cont'd)

14509 ROGER CARAVEO
14511 FERNANDO CORTEZ
OCCUPANT UNKNOWN
14515 OCCUPANT UNKNOWN
TANESHA DAWSON
14521 OCCUPANT UNKNOWN
14525 KARLA HERNANDEZ
14526 G & L TOOLING INCORPORATED
14527 BENJAMIN VIRAMONTEZ
14530 CROWN LIGHTING & ELECTRICAL SUPPLY
14608 CHECKWRITER TODD BUS MACHINES & NATIONAL PERFORATOR
CHECKWRITER TODD BUSINESS MACHINES & NATIONAL PERFORATOR
NATIONAL PERFORATOR
14611 CAL GROWERS
LEHMAN CHARLES COMPANY
14612 I S BLUEPRINT SERVICE INCORPORATED
14615 BELLE CADEAUX INCORPORATED
CAPITOL TOOL & SUPPLY COMPANY
14619 NOBBY PRODUCTS INTERNATL INCORPORATED
14620 CHECKWRITER COMPANY
NATIONAL PERFORATOR
TODD BUSINESS MACHINE
14621 GOOD FRIENDS
ULTIMATE CONTAINER
14623 AIR COMPRESSOR INSTALLATIONS
14624 NCS COPIER & FAX PRODUCTS
14625 A L WILLIAMS
BORK CORPORATION
GENESIS SOURCING INCORPORATED
HOTEL LAS ARENAS
SIMS CREDITOR SERVICES
SUN COAST TRANSPORTATION INCORPORATED
14626 ARLUK MEDICAL GROUP
CRAWLEY VIRGIL S MD
LAHTI J
RABER INDUSTRIAL GROUP
14627 CB WOOD
PHOENIX PACKAGING
14629 SHER FAB UNLIMITED
14631 FREDDIES UPHOLSTERING
14635 KIBBE MARKETING COMPANY INCORPORATED
14701 A TO Z BUSINESS SERVICES
FIDELCOMM
SETH-CUTTING TOOLS
14703 PRECISION CUTTING TOOLS
14707 ASIAN BRANDS INCORPORATED
MASTIQUOTTES INCORPORATED
TA FA INTERNATL
14711 AMERICAN AIR TOOL COMPANY
14713 BETHEL INTERNATIONAL CORPORATION

CARMENITA RD 1999 (Cont'd)

14714 TOWER INDUSTRIES INCORPORATED
UPS - UNITED PARCEL SERVICE
14715 MERCURY MARKING DEVICES
14723 STITCH SALES
TRI COUNTY LIGHTING SERVICES INCORPORATED
14731 DOT COM PROMOTIONS INCORPORATED
RAYTON COMMUNICATION USA INCORPORATED
14741 COMMTEK ELECTRIC INCORPORATED
14745 D L S INTERNATIONAL
14751 MULTIPRODUCTS COMPANY
14755 SPARTAN TOOL
14759 KOLONIA COMPANY LIMITED
14767 GRACE GLORY INCORPORATED
14769 CHRISTES HW ENGRAVING COMPANY
L A EXPRESS COURIER
14771 OCCUPANT UNKNOWN
14773 E Z GRAPHICS
14781 OWNER OPERATORS PETROLEUM CORPORATION
14789 CARPET CUSHIONS
14795 CUSTOMER BUSINESS MACHINES
TECHNOMATIC INCORPORATED
14797 ORIENTAL CONNECTION
14823 CARLOS PASTOR
14830 PARTLOW & PUTNAM INCORPORATED
WESFAC
14840 PROGRESSIVE SHORING INCORPORATED
SGB CONSTRUCTION SERVICES INCORPORATED
14850 CAL WESTERN RV SALES & SERVICE
14910 CUSTOM SILICONE ELASTOMERS
14960 BOBS UNION 76
15306 LEHR BOOK VENTURE
LIBERTY VEGETABLE OIL COMPANY
15319 J C PAPER
15401 CARMENITA BUSINESS PARK
CENTRAL PHOTO LABORATORY SUPPLY
CJ FASHIONS
CROWN SPORTS
GEN TECHNOLOGY
HIGH POINT
I M B ELECTRONIC PRODUCTS INCORPORATED
IDEAL ENGRAVING COMPANY
JOHNSON ELECTRONICS
K & C FASHION
MINI-COR INCORPORATED
NCS COMPUTER SOLUTIONS
VINE FASHION
15421 CODE ENGINEERING INCORPORATED
KOYA ALL CITY SUPPLY
LOVE FASHION
MINI-COR COMPANY

Target Street	Cross Street	Source
✔	-	Cole Information Services

CARMENITA RD 1999 (Cont'd)

15511 LEE DEANE PRODUCTS INCORPORATED
RAINTIME
15524 P G P INDUSTRIES INCORPORATED
15605 AAA ANSWERING SYSTEM OF SANTA FE SPRINGS
AMERICAN CHRISTIAN ENDEAVOR
B S ACCOUNTING COMPANY
BLACKWELDER MESSENGER SERVICE
CONTINENTAL ANSWERING SYSTEM
DA PENG USA INCORPORATED
DASAN INTERNATIONAL CORPORATION
DIAL AS IS
EXTRU SYSTEM INCORPORATED
G F C AMERICA INCORPORATED
HELPING HANDS HEALTH CARE
INDIA JOURNAL SUBSCRIPTION
INFRARED GRAPHIC DESIGN
JIS
OFT INCORPORATED
SEOUL STAR TEXTILE DESIGN
TSJ CONSOLIDATORS INCORPORATED
UNITED LIFE HOME HEALTH
WORLD CITIZEN FINANCIAL
YOKOGAWA CORPORATION OF AMERICA

Target Street	Cross Street	Source
✓	-	Cole Information Services

E EXCELSIOR DR 1999

13500 FREEDOM FIREWORKS

Target Street	Cross Street	Source
✔	-	Cole Information Services

EXCELSIOR DR 1999

10801	WES HENDRICKS
	WES HENDRICKS TREE SERVICE
10807	GARY GARRITY
10823	LEE OLVERA
10829	JAMES GOODLINK
10833	FRANCISCA TRUJILLO
	OCCUPANT UNKNOWN
10839	FREDERICK BRAVO
10911	MARTHA IBARRA
10917	SAUL RAIGOZA
10945	MARCO DUARTE
	OCCUPANT UNKNOWN
10951	OCCUPANT UNKNOWN
10973	V MARTINEZ
11062	ARNOLD NUNEZ
	ERICK ACOSTA
	JORGE RANCHOS
	JUAN DIAZ
	MARIA VASCONCELOS
	NORA ROCHA
	TRINIDAD RANCHOS
	VICTORIA VELAZQUEZ
11066	ANNA ZAMORA
	DAVID CARTON
	LUIS ROBLES
11072	D DELAMORA
	DANIELLA BROWNWOOD
	GILBERT JIMENEZ
	HAN LEE
	HUMBERTO BELTRAN
	JERRY PERRY
	JOHN MILLARD
	JUSTIN BUCKNER
	MARIA BARRERA
	MEGAN HUNN
	MONIQUE GEORGE
	MYRLA ALCARAZ
	PICHCHENDA SOK
	ROBIN PREDMORE
	SINDY DIAZ
11102	ALEXANDRU DUMITRESCU
	CA FERNANDEZ
	CHUTIMA KIM
	CLAUDIA IBARRA
	DAWID SZACHNIEWICZ
	LUZ RODRIGUEZ
	MAURICE PINON
	SHERYL PERRY
	THOMAS EAGLE
11112	MILTON RUEDA

11118	JASON WANG
	OCCUPANT UNKNOWN
11124	ANDRES MAUSER
	ANGEL MOYES
	C STOVER
	CADENA SANDOVAL
	COREY HAMBRICK
	COREY PROUTY
	DALE CRAWFORD
	ILIANNA JAUREGUI
	JIM ALDRED
	LUPE ORTIZ
	NOLBERTA HERMOSA
	ROSA BARRAGON
	SHANA PROUTY
	TERRENCE COLEMAN
	ULISES CANO
	VIRGINIA AMADOR
11132	ADALBERTO GUTIERREZ
	ANGELIQUE LEE
	GELASIO TAPIA
	JUAN FLORES
	YVONNE VILLA
11136	PATRICIA VALENZUELA
	SALVADOR GUTIERREZ
	SHANNON HALCROMB
	VICTOR MORALES
11138	M VELOZ
11140	ANTONIA GONZALEZ
	DARCIE HATCH
	ERNESTINA DOMINGUEZ
	EUGENIA GARCIA
	GRAVIELA RIVAS
	GUILLERMO HERNANDEZ
	JOSE CAMPOS
	KARLA FISHER
	NORMA MACIAS
	RODOLFO ERIVES
	SHARLECIA SMITH
	SYLVIA BUSTAMANTE
11144	AUDREY STEWART
	CARROLIE LINO
	CINDY SALAZAR
	DAVID ALVARADO
	JESUS TINOCO
	JULIUS SALAS
	MARIA VELOZ
	MEDINA ARIAS
	OLUNBUNMI SALAMI
	RHONDA KINZRICKS

11144 RIGEEN GONZARGA
SILVIA TORRES
11148 FILADELFIN AVELAR
LILIA AMADOR
LOURDES GUZMAN
LUIS VENTURA
RAMIRO MIRANDA
11150 KIM GAINES
OCCUPANT UNKNOWN
11210 STACY DEVOLL
11226 JOSHUA COLLADO
11242 DOLORES BROWN
11252 OCCUPANT UNKNOWN
11256 PETER FLORES
11301 NORMA SALDANA
OCCUPANT UNKNOWN
11302 FRED SILAO
11306 HANAKO HAGGARD
OCCUPANT UNKNOWN
11316 ANTONIO VARONA
11322 ARNOLD ROBLES
11338 VALENTINO TORRES
11342 JOHN MARRUGO
JOHN MARRUJO
11346 CUJ BARNDT
11352 KITTIPHONG PATANAPHONGSA
11358 RUDY GARCIA
11402 MARTIN ESPINOZA
11405 MONIQUE ZIMMER
OCCUPANT UNKNOWN
11409 APOLINAR GOMEZ
11414 MAURICIO ALVA
11415 EUTIMIO CAMPOS
LORENZA CAMPOS
11417 LUIS GUZMAN
11423 SOON KYUNG
TAE KIM
11425 ROSA HERNANDEZ
11427 AMALIA BAQUING
EDWARD KIM
KUANG NAI
NAI KU
11433 MARIO MARTINEZ
OCCUPANT UNKNOWN
11435 BETZABEL MENDEZ
FRANK CANTU
11436 VICTOR TOPETE
11437 MAX MARTINEZ
STEVEN WALLET
11439 JOHNNY GONZALES

11439	NOE GUTIERREZ
	OCCUPANT UNKNOWN
11443	NAE LEE
	SOKI CHU
11445	CHANG LEE
	EUNKYUNG HONG
	GRACE MILLER
	MONA CHUNG
11447	BRIAN KAUFMAN
	JERRY WANG
11449	STEVEN SIN
11451	CHI OH
	HYE CHI
	JAE HA
	ROLAND LEE
11453	KYEONG PARK
	MEE SANG
	TAE KANG
11454	AMANDA RUMSEY
11455	CESAR MANUEL
	HAN PARK
	HWA HOND
	J LEE
	JIMMY HWANG
	PAMELA THOMPSON
11457	DARA KIM
	HEE YANG
	JAMES CAMARATA
	JIM ANDERSON
	JOHN WHITE
	TIMMY WANG
11459	GRACE PARK
	HYUNJIK KIM
	OCCUPANT UNKNOWN
11460	MARIE ASMUS
11461	CHANG HONG
	WON PARK
11463	FUNMILOLA OWOLABI
	JAMES BRADLEY
	KAZUYO CHINEN
11465	HYUN LEE
	JONATHAN KOH
11467	DERRICK WOO
	GARY CHOW
	THELMA PIPER
11504	MILES UNITE
11508	EDITH GOMEZ
11510	MICHAEL MCNEIL
11514	MARCO RIVAS
11530	IRENE GOMEZ

11534 JOSE DELGADILLO
11544 GUILLERMO HERNANDEZ
11600 RIGOBERTO GUTIERREZ
11608 HENRY DRESSEL
11614 GERARDO ESTRELLA
OCCUPANT UNKNOWN
11630 WILLIE WONG
11640 GERARDO RECINOS
11654 OCCUPANT UNKNOWN
OSCAR MONTOYA
11658 FRANCISCO TAPIA
OCCUPANT UNKNOWN
11664 GENE BAYLON
OCCUPANT UNKNOWN
11668 JORGE PEREZ
11702 FELIX GARCIA
OCCUPANT UNKNOWN
11704 EDILBERTO RABANG
OCCUPANT UNKNOWN
11706 FELIPE MONTIL
11714 MOISES SORIA
11715 MARIA GOMEZ
11727 GEORGE YASUKOCHI
11728 JAMES HONODEL
11818 ANGELICA LOPEZ
11822 LAURENTINO PEREZ
11828 RAUDEL PLASCENCIA
11832 ENRIQUE ARREOLA
11837 JOHN BROWNE
11838 LEO BARCENAS
LORENZO ROMERO
11843 RAMON HUERTA
11844 FRANK PEDROZA
11847 MARIA VASQUEZ
11848 JAMES HOPCUS
11853 OCCUPANT UNKNOWN
11854 FRANCISCO SANDOVAL
OCCUPANT UNKNOWN
11859 MARY BUTLER
11863 RAFAEL MATA
11866 GEORGE BENSON
11900 CONSUELO RODRIGUEZ
JUAN CASTILLO
11903 MANUEL ROMERO
TERESA ZAPATA
11906 DEBRA ORTIZ
11909 RITA FIGUEROA
11910 OCCUPANT UNKNOWN
ROBERT ROSKELLY
11913 FRANCES MOORE

EXCELSIOR DR 1999 (Cont'd)

11916 MOISES DIAZ
11919 JOSE MERCADO
11920 ROSEANN YVELLEZ
11923 JAVIER HERNANDEZ
OCCUPANT UNKNOWN
11926 ARNOLDO GOMEZ
11929 MARCO GARCIA
OCCUPANT UNKNOWN
11932 MABEL SAMPSON
11933 SUSAN SINGH
11936 ALBERTO RODRIGUEZ
11939 DAVID TINAKORN
OCCUPANT UNKNOWN
11942 ANGEL PICENO
11943 JOSEPH WARREN
11946 OCCUPANT UNKNOWN
11949 MAI DO
11952 GASTON MACIAS
11953 LUIS MARTINEZ
OCCUPANT UNKNOWN
12002 RODOLFO GUTIERREZ
12003 MARY WALKER
12007 OTTO MATTHEWS
12008 OCCUPANT UNKNOWN
TERRY ROWLAND
12012 OCCUPANT UNKNOWN
SHAWN HESS
12017 CHRIS MACIAS
12018 ANNIE MIKULA
12022 OCCUPANT UNKNOWN
12023 MAX MCCARTY
12027 OCCUPANT UNKNOWN
ROGELIO VALLE
12028 RAMON SANDOVAL
12032 MARIAN STEWARD
OCCUPANT UNKNOWN
12033 NANCY DELEON
12037 ANA TORRES
12042 RUDY VILLEGAS
12043 PEDRO GOMEZ
12047 CENEIDA BORESOFF
12048 ANTHONY CATALANO
12052 PRACASH NARINE
12062 JIMAI BUSTAMANTE
OFELIA CAZARES
12063 DON FORD
12068 ANA ROSALES
12069 OCCUPANT UNKNOWN
TERRANCE THOMAS
12073 RAFAEL ARROYO

EXCELSIOR DR 1999 (Cont'd)

12074 JOHN FRESCAS
12078 CANDELARIO TORRES
MARIA MARES
12102 LILIA GODINA
12103 JOSEPH RAMIREZ
12107 TOMAS AMBRIZ
12108 HARVEY CHANNER
MANUEL MARTINEZ
12112 OCCUPANT UNKNOWN
PHILIP VASQUEZ
12113 NORMA PONCE
12117 CHUC HO
12118 OCCUPANT UNKNOWN
12122 MARK EISNER
12123 JOSE GONZALEZ
OCCUPANT UNKNOWN
12127 MARIO PERALTA
12128 A RUTH
12132 WALKER PRENTIS
12133 EDWIN QUINES
12144 MICHAEL WINFORD
12145 DYANA ELORRIAGA
12150 JAMES GOODSON
12151 OCCUPANT UNKNOWN
TONY MORENO
12155 DERYL RINER
12156 OCCUPANT UNKNOWN
OCTOBEN ENCABO
12160 GWEN BEAN
12161 MAGGIE MILLAR
12166 ERIKA VILLALOBOS
12167 RUBY PITTS
12500 PARK HOLIFIELD
12801 VONS EMPLOYEE FEDERAL CREDIT UNION
12844 GLENCOURT INCORPORATED BEVERAGE PLANT
13363 VIC OIL
13412 ALLSTAR INNS
13447 ANORACK INCORPORATED
13455 STANDARD FASTENERS INCORPORATED
13457 DRAGON VALVES
13526 SUNG CHUN
13537 SALAS MACHINE TOOLS
13538 APPLIED CARGO HANDLING SYSTEMS
PLASTICS RESEARCH CORPORATION
13555 HAMERS INCORPORATED
13615 BURKE INDUSTRIAL
13660 AMERICAN EXPORT PACKING & CRATING INCORPORATED
13727 SUNICO
13747 GALLEHER LUMBER COMPANY INCORPORATED

Target Street	Cross Street	Source
✔	-	Cole Information Services

CARMENITA RD 1995

10621	TARGET STORES
12626	CARMENTIA COLLISION CTR
12712	NAKAMURA BEEMAN CABINETS
12714	ARROW CRANEHOIST CORP
12722	CARMENITA BUILDING MATERIALS
12828	LAKE DISTRIBUTION
13415	THRIFTY OIL CO WAREHOUSE
13425	INDUSTRIAL ASPHALT PETROMAT
13710	AMCO CORP
13722	COUSIN JACKS MATTRESS CO
13729	ALL TEMP INSULATION CO
13827	NATIONAL COMPUTER SUPLS
	RICCOBON BUSINESS FORMS
	ROYAL HAWAIIAN EXPRESS
	RPM TRANSPORTATION
	VAN KAM FREIGHTWAYS LTD
13900	CHEMCENTRAL CORP
13904	ALFREDO ASENCIO
	ASENCIO, ALFREDO
	L B CUSTOM UPHOLSTERY
13926	PROFILE STRUCTURES INC
14006	WESTERN PACIFIC EQUIPMENT CO
14010	VALDEZ, CRUZ P
14018	HERRICKS, ROBERT
	ROBERTS LIQUID DISPOSAL
14335	QUINTERO, MANUEL
14344	CLEMENTE, MONTES
	MONTES, IGNACIO
14345	TEDTAOTAO, CLYDE F
14354	OCCUPANT UNKNOWNN
14355	GARCIA, GONZALO M
14358	VEGA, F R
14359	ROSALES, JOE
14403	OCCUPANT UNKNOWNN
14407	MEJIA, LUCERO A
14411	OCCUPANT UNKNOWNN
14419	ZAFRA, DELFIN B
14421	MUNOZ, ROSALIE G
14501	OCCUPANT UNKNOWNN
14504	FORD POWER PARTS
	WARINO, JIM P
14508	TEKPAC CORP
14509	OCCUPANT UNKNOWNN
14511	MENDOZA, JOSE
14515	OCCUPANT UNKNOWNN
14516	BELLE CADEAUX INC
	BELLE, CONDO
14520	J D WELDING & FABRICATION
14521	OCCUPANT UNKNOWNN
14526	G & L TOOLING INC

CARMENITA RD 1995 (Cont'd)

14527 VIRAMONTEZ, NANCY
14530 FIGUEROA TIRE SVC
OCCUPANT UNKNOWNN
14606 DARRYLS DELI
14611 CAL GROWERS
CHARLES LEHMAN CO
14612 I S BLUEPRINT SVC INC
14615 CAPITOL TOOL & SUPPLY CO
14616 CALIFORNIA BUILDING SYSTEMS
ROTATECH INTERNATIONAL CORP
TSENG, FAN
14617 A PLUS SAW BLADE SPECIALISTS
14620 CHECKWRITER CO
NATIONAL PERFORATOR
14625 ANNABELLE MARTE
C TEC COMPUTER INC
CARMEL STEEL PRODUCTS
CERRITOS ACCOUNTING & TAX CO
FROST & PHARES INC
MAGDESYAN, STEPHAN
MARTE INSURANCE
MARTE, A
PETE PHADUNGSILP
PILCHER HAMILTON CORP
PRIMERICA FINANCIAL SVC
SUN SKY NATIONAL CORP
14626 ARLUK MEDICAL GROUP
14627 OCCUPANT UNKNOWNN
14628 ONE STOP PRINTING
14629 PACIFIC MARINE ROPE INC
14630 EASTAR EXPRESS
14631 FREDDIES UPHOLSTERING
14632 CRT TECHNIQUE OFFSET PTG
14633 A & S MACHINERY INC
14634 CNP
14635 PACIFIC INVESTMENT CAPITAL
14636 DIPPITY DONUTS
14701 FIDELCOMM
14709 COMELAND INDUSTRIES
14711 AMERICAN AIR TOOL
14714 HOPPER & HOLMES
STATE CONTRACTORS
14715 MERCURY MARKING DEVICE
14717 TETRADYNE
14721 CARBIDE CONNECTION
SETH CUTTING TOOLS
14731 JINTON
RAYTON COMMUNICATION USA INC
14741 BINGO WEST
14749 FANTASTIC MENS FASHION CORP

CARMENITA RD 1995 (Cont'd)

14755 STROUSS, MIKE G
14759 SPARTAN TOOL
14761 SIM, DAEYOO
SIMS FASHIONS
14767 GRACE GLORY INC
14775 SMILE DENTAL LAB
14777 CHO, JUNG H
WOO J SUK INSURANCE
14779 BEST SERVICE INSURANCE
14781 MEXXON INTERNATIONAL
14783 ALUMAX MILL PRODUCTS INC
14785 BUDS SUBMARINE
14789 PADDING TO GO
14797 AMYS WINDOW BLINDS
14830 CUSTOM CRATING INC
14840 PROGRESSIVE SHORING SYSTEMS
14850 CAL WESTERN RV SALES & SVC
14910 CUSTOM SILICONE ELASTOMERS
14960 UNION 76
15306 ITD
LIBERTY VEGETABLE OIL CO
WARREN L PARR
15319 MOTHERS CAKE & COOKIE CO
15401 CENTRAL PHOTO LAB SUPPLY
CHUCK HAMMOND & ASSOC
FLOWERS SCREEN PRINTING
IDEAL ENGRAVING CO
IMB ELECTRONIC PRODUCTS INC
JOHNSON ELECTRONICS
K & C FASHION
STEVEN HAERR MACHINERY INC
15421 A 1 METAL FINISHING
KOYA OLD CITY SUPPLY
15433 OFFICE CHAIRS INC
15510 KUMBO TIRE SVC CTR
KUMHO USA INC
15605 AAA ANSWERING SYSTEM
ADVANCED TELECOMMUNICATIONS
BABSON & SHEPPARD
BLACKWELDER MESSENGER SVC
CAL CARRIER FREIGHT RATING SVC
CHUGH, NAVNEET
CONTINENTAL ANSWERING SVC
D C COMPUTERS
L A INDIA
M K COMPUTER SVC
MCMILLON, WILEY
NAVNEET CHUGH
NETTEWORK CLEANING
NEWAY FORWARDING

Target Street	Cross Street	Source
✓	-	Cole Information Services

CARMENITA RD 1995 (Cont'd)

15605 TRANSWORLD SYSTEMS INC
TSJ CONSOLIDATORS INC
UNI TRA
WILEY MC MILLON
WILLIAM BECKMAN

Target Street	Cross Street	Source
✔	-	Cole Information Services

EXCELSIOR DR 1995

10801	WES HENDRICKS TREE SVC
10807	CHRISTIANSON, C M
10810	GLAZIER PARK
10823	MURILLO, LEE
10829	OCCUPANT UNKNOWNN
10833	OCCUPANT UNKNOWNN
10839	MORENO, IGNACIO
10905	WARE, JAS
10911	OCCUPANT UNKNOWNN
10917	RAIGOSA, JOSE
10932	ANNA M GLAZIER ELEMENTARY SCHL
	STONE SOUP DAY CARE
10939	ESPARZA, MARCO
10945	DUARTE, AMPARO JR
10951	COLEMAN, LYLE E
11042	EXCELSIOR DRIVE BAPTIST CHURCH
	OCCUPANT UNKNOWNN
11062	DELOSA, TRINIDA
	RODRIGUEZ, HENRY
11066	CLASBY, CORRINE
	HANNA, CHIP
	WHITAKER, MARK
11072	CROWELL, ANNIE
	MARCH, ROSCOE
	MONTAG, DIRK
	OLIVEIRA, DJAIMA
	REYES, MARIANO
	SCHWINGHAMER, JOHN
	VILLEGAS, EVELIA
	WEST, JULIET T
11102	AZAR, NANCY
	BARBERO, L
	BROWN, STEVE A
	COATS, SANDRA
	ELLIOTT, KWANJIT
	FLORES, DANNY
	FOULGER, MARILYN
	GONZALEZ, JORGE P
	HERRON, M
	KARLSEN, R
	LEID, KEITH
	MALEK, NANCY
	MEREDITH, HARLAND
	SHALOW, VINCE
	VANOSSE, MICHAEL E
11112	OCCUPANT UNKNOWNN
11114	RUEDA, MILTON A
11118	WANG, JASON H
11124	CABALLEN, G
	EL FORTIN APARTMENTS

EXCELSIOR DR 1995 (Cont'd)

11124	HERNANDEZ, UBALDO
	HURTADO, MIRIAM
	INEZ, MARIA
	LARA, OSCAR
	MAGDALENO, JIMMY
	MUNOZ, M C
	RAYGOZA, MARTIN
11132	ABAZA, HANAN
	PATEL, C T
	SMITH, MARLIN
11136	AGUILAR, C
	BROWN, A
	CONTRERAS, MIGUEL A
	SARMIENTO, E
11140	ALJAMAL, MERVAT
	CISNEROS, GLEY
	DEGUZMAN, V S
	ENRICO, ROBERT M
	KIM, DONGUP
	KYMM, CHUNG W
	THOMAS, JENNIE
	VISTA DEL MONTE PROPERTY MGMT
11142	HATCH, WALTON
11144	CAMPOS, JOSE L
	COE, DAWN
	HENDERSON, WILLIAM C
11148	BOWEN, DEBBIE
11194	HALL, JOSEPH
11210	DEVOLL, MILLARD S
11214	OCCUPANT UNKNOWNN
11226	FAITH REFORMED CHURCH
	IGLESIA MISSION EMANUEL
	JAIMES, VICTOR
11242	PAGE, DAN R
11246	AGUILAR, YUDIRIA
11252	LARA, A
11256	OCCUPANT UNKNOWNN
11302	LIMBAGA, A B
11306	OCCUPANT UNKNOWNN
11312	ARIAS, M
11316	PATEL, KIRIT R
11322	OCCUPANT UNKNOWNN
11326	OCCUPANT UNKNOWNN
11332	ATALLA, YACOUB
11338	MARTINEZ, B
11342	MARRUJO, C
11346	OCCUPANT UNKNOWNN
11352	VARELA, JOHN
11358	GARCIA, RUDY G
11409	MIRAMONTES, VICENTA L

EXCELSIOR DR 1995 (Cont'd)

11414 VANWEY, LEE A
11417 OCCUPANT UNKNOWNN
11423 SHAW, GEORGE W
11433 MCLUCAS, TERYLL
11436 OCCUPANT UNKNOWNN
11437 JIMS WELDING SVC
KAISER, KEVIN
11439 SHUNK, TINA D
11443 PATEL, VIPUL
11445 WANG, RICHARD C
11447 FELICIANI, ANTHONY J
11449 CHA, TOM
11451 LIM, YONG D
11453 PAK, KYONG H
11454 SPEAKER, OTTO G
11455 YOON, JAMES
11457 ANDERSON, JIM L
11459 GUNAWAN, JOTO
11460 ASMUS, MARIE
11461 CHA, JOONG
11463 CHOI, BYUNG W
11465 LOPEZ, CESAR M
11467 WOO, SANDY G
11468 VAUGHN, V L
11504 SMITH, TAMERA R
11508 FARALDO, RUTH P
11510 MCNEIL, MICHAEL R
11514 RIVAS, MARCO A
11530 MORA, JESUS J
RASMUSSEN, CAROL
11534 HUIZAR, ARMANDO
11544 HERNANDEZ, G F
11608 DRESSEL, HENRY S
11614 KOOIMAN, TOM
11630 WONG, DOROTHY M
11640 RECINOS, GERARDO
11654 EILER, DOROTHY M
11658 OCCUPANT UNKNOWNN
11664 OCCUPANT UNKNOWNN
11668 PEREZ, JORGE
11702 GARCIA, EDWARD
11704 OCCUPANT UNKNOWNN
11706 ROBINSON, FREDA L
11712 OCCUPANT UNKNOWNN
11714 GARAY, TEODORO
GONZALEZ, JOSE D
SALCEDO, ROSALBA
VEGA, SERGIO C
11727 YASUKOCHI, GEORGE
11818 BENITEZ, JOSE

Target Street	Cross Street	Source
✔	-	Cole Information Services

EXCELSIOR DR 1995 (Cont'd)

11822 OCCUPANT UNKNOWNN
11828 WITTIG, GEORGE
11832 ARREOLA, ENRIQUE H
11833 PEREZ, J M
11838 BARCENAS, L
BARRERA, RANULFO
11843 REZAI, ALI
11844 PEDROZA, FRANK
11847 OCCUPANT UNKNOWNN
11848 HOPCUS, JAMES R
11853 OCCUPANT UNKNOWNN
11854 MADRID, LAZARO
11859 BUTLER, MARY L
11863 ESCOBAR, HELEN M
11866 BENSON, DORA O
11869 BRUNTON, JAMES M
11900 CASTILLO, JUAN A
11903 CAMPOS, SONIA
11906 ACOSTA, PAULINE
11909 ANAYA, HECTOR
11910 OCCUPANT UNKNOWNN
11913 MOORE, FRANCES
11916 AMEZCUA, ANTONIO
11919 OCCUPANT UNKNOWNN
11920 HANLEY, KATHRYN
11923 ALVAREZ, GUSTAVO
11926 PORRAS, RUPERT
11929 RUIZ, J D
11932 SAMPSON, LUTHER O
11933 OCCUPANT UNKNOWNN
11936 PICENO, ANGEL
11939 SNIDER, JEREMEY
11942 MARTINEZ, JACOB
11943 WARREN, JOSEPH M
11946 OCCUPANT UNKNOWNN
11949 GOBBO, NEWTON
11952 TEAFATILLER, JEFFREY W
11953 MONICO, ARCADIO C
12002 GUTIERREZ, RODOLFO
12003 WALKER, MICKIE
12007 MATTHEWS, OTTO
12008 ROWLAND, TERRY B
12012 OCCUPANT UNKNOWNN
12013 OCCUPANT UNKNOWNN
12017 MENDOZA, TERESA S
12018 COX, GERALD L
12022 BALABAN, CAROL
12023 MCCARTY, MAX
12027 GOMEZ, LUIS A
12028 FANTONY, EFREN E

EXCELSIOR DR 1995 (Cont'd)

12032 NEFF, KENNETH
12033 OCCUPANT UNKNOWNN
12037 CARNEVALE, ANGELO V
12038 PENDLETON, TIMOTHY
12042 VILLEGAS, RUDY
12047 OCCUPANT UNKNOWNN
12048 CATALANO, ANTHONY M
12052 KOMANECK, KENNETH R
12053 JORDAN, BROOK
12062 CAZARES, OFELIA
12063 FORD, DON W
12068 OCCUPANT UNKNOWNN
12069 BRICENO, SAUL
12073 ARTEAGA, RICHARD
12074 CORREA, ROBERT
12078 OCCUPANT UNKNOWNN
12079 RIDENOUR, JAMES
12102 DELLO, CHARLES
12103 OCCUPANT UNKNOWNN
12107 GARCIA, N R
12108 MARTINEZ, MANUEL
12112 VASQUEZ, FELIX
12113 GRIFFIN, STEVEN D
12117 GOLDSBERRY, HERBERT B
12118 MEDLIN, RONALD L
12122 SIMPSON, ALLEN
12123 KIM, LARRY C
12127 POBAR, RUBEN
12128 MCQUIRE, TRACEY
12132 ORTIZ, C J
12133 QUINES, EDWIN P
12144 WINFORD, MICHAEL T
12145 ELORRIAGA, DYANA
12150 BEAN, E
GOODSON, JIM
12151 HOUGHTON, PHILOMA
12155 RINER, DERYL L
12156 CAMUSOBLIGACION, ABEGAIL S
12160 BEAN, GWEN
12161 MILLAR, ROBERT W
12166 OCCUPANT UNKNOWNN
12167 PITTS, RUBY M
12500 HOLIFIELD, PARK
12801 VONS COMPANY DISTRIBUTION CTR
13363 L & M GAS
U HAUL CO
13423 MATERIAL SYSTEMS UNLIMITED
13433 MNG ENGINEERING INC
13437 PSS
SAMARIN, DOLLY

Target Street	Cross Street	Source
✔	-	Cole Information Services

EXCELSIOR DR 1995 (Cont'd)

13455 STANDARD FASTENERS INC
13500 FREEDOM FIREWORKS INC
13528 WALTS RV
13537 WILCOR EQUIPMENT INC
13538 PLASTICS RESEARCH CORP
PRN PRODUCTS
13545 CAPCO
13547 LAUB ENGINEERING CORP
13615 J H SPAULDING CO
WHITEWAY MANUFACTURING CO
13620 RYKO PLASTIC PRODUCTS INC
13625 JESS DIAZ TRUCKING INC
13701 HOLLINGSEAD INTRNTL INC

Target Street	Cross Street	Source
✔	-	Cole Information Services

CARMENITA RD 1992

11513	EL, AGUILA
12626	CUSTOM VILLE
12628	CAL ST AUTO UPHOL
	CAL STATE AUTO UPHL
12630	TORRES, FREDDIE
12632	NEGRETE&SON
12712	A S I SALES
	J R HARTMAN ATO GLS
	NAKAMURA BEEMAN
12714	ARROW CRANEHOIST
12722	CARMENITA BLDG MTRL
	WEBB TRUCKING
12828	LAKE DISTRIBUTION
13415	GILENO DISTRIBUTION
	THRIFTY OIL CO WHSE
13425	INDSTRL ASPHALT PTR
13710	AMCO CORP
	LYMAN BAKER ASSC IN
	LYMAN BAKER ASSOCS
13722	COUSIN J MATTRESS
13729	ALL TEMP INSULATION
13827	ACCURATE LABEL
	NATL COMPUTER SPLYS
	NATL COMPUTER SPPLS
	R P M TRUCKING
	RICCOBON BUSNS FORM
	RICCOBON BUSNSS FRM
	ROYAL HAWAIAN EXPRS
	ROYAL HAWAIIN EXPRS
13900	CHEMCENTRAL L
13901	DURA STEEL PRODUCTS
	P R SALES
13904	ASENCIO, ALFREDO
	L B CUSTOM UPHOL
	RIPS BACKHOE SERV
13926	PASCOE STEEL BLDGS
	PROFILE STRUCTURES
14006	WESTRN PAC EQUIP CO
14018	HERRICK ROBT
14335	QUINTERO, MANUEL
14344	CLEMENTE, MONTES
	MONTES, IGNACIO
14358	REYES, MARTA
	VEGA, F R
14420	BIGGE CRANE&RIGGING
14504	FORD POWER PARTS
	I&I DEBURRING
14508	INDSTRL INSTALLATNS
	TEKPAC CORP
14510	CENTER LINE WRHS

CARMENITA RD 1992 (Cont'd)

14511 MENDOZA, JOSE
14515 AMBRIZ, SAL
14516 BELLE CADEAUX INC
BELLE, CONDO
14520 J D WELDING&FBRCTN
14526 G&L TOOLING INC
14527 VARAMONTEZ, RICHARD
14530 CAPITOL TOOL&SPLY
14606 DARRYLS DELI
14608 DIVERSIFIED DSN&STR
14610 GALLERY INTERIORS
14611 LEHMAN CHARLES CO
14612 I S BLUEPRINT SRVC
14613 R&S GRAPHICS
14620 COAST MARKETING
WESTRN FRAME&ART
14621 GOOD FRIENDS
14623 ASSOCTD INDEP OWNER
14625 A L WILLIAMS
DAVID J PETERS FNCL
INDEP FREIGHT WAYS
LAS ARENAS HOTEL
MARTE ANNABELLE
MARTE, A
MCKINLEY HOSHIKO
MCMILLON WILEY
SMITH JIMMIE INS AG
THE GREEN HILLS GRP
THOMAS MAE
WILLIAMS A L
14626 ARLUK MEDICAL GROUP
14627 PICKY PEGGY SALES
14628 AZRAS CRAFT&GIFTS
14629 SHER FAB UNLIMITED
14630 MANDARIN EXPRESS
14631 FREDDIES UPHOLSTERG
14632 C R T TECHNQE PRNTG
14633 A&S MACHINERY INC
14634 A&P COMPUTER SYSTEM
14635 BRAMEL TRUCK BRKRGE
NUNEZ, N
PAC INVSTMT MRTG
14636 DIPPITY DONUTS
14639 CARMENITA INDS PROP
14701 FIDELCOMM
14711 AMER AIR TOOL
14714 CA ST CONTRS LCNS
FAULKINBURY&YEAGLEY
HOPPER&HOLMES ATTYS
14715 MERCURY MARKING DVC

CARMENITA RD 1992 (Cont'd)

14717 S&B CONNECTOR CO
14721 CARBIDE CONNECTION
SETH CUTTING TOOLS
14723 TRI CO LGHTNG SV
14731 RAYTON COMMNCTN USA
14741 M I T GROUP CORP
14755 ANNAS FASHION
14759 SPARTAN TOOL
14761 CARBCO INDUSTRY INC
14767 C R I CARPET
14769 CHRISTES H W ENG CO
14771 STAINLESS FTTG&FLNG
14773 E Z GRAPHICS
14775 MERIT CORP
14779 BEST SERV INS AGNCY
14781 OWNER OPER PETROLM
14783 ALUMAX MILL PRODCTS
14785 BUDS SUBMARINE
14789 PADDING TO GO
14795 AISHA AZRA CRFT SPL
14797 A&W CARTAGE CO INC
B JS STRIPPNG&RFNSH
CARAT SECURITY CO
14830 JOHNSON CONTROLS
M L HALL MAILING SV
14840 PROGRSV SHORING SYS
14850 CAL WSTRN RV SLS&SV
14910 CUSTOM SILICONE
14960 BOBS UNION 76
15306 LEHR BOOK VENTURE
15319 MOTHERS CAKE&COOKIE
15401 CODE ENGINEERING
DISCOUNT STEREO
ELECTRO CAP INC
I M B ELCTRNC PRDTS
IDEAL ENGRAVING CO
JOHNSON ELECTRONICS
MINI COR INC
OCEAN PAC EXTRMNTRS
R&C MACHINE PROD
TECHNOMATIC INC
WESTAR PRINTING
15421 A 1 METAL FINISHING
APPLETONS CSTM METL
HAMMOND CHUCK&ASSOC
15433 OFFICE CHAIRS INC
15510 ASIANA AIRLINES
KUMHO USA INC
15511 RAINTIME
15605 A A A ANSWRG SYSTEM

Target Street	Cross Street	Source
✓	-	Cole Information Services

CARMENITA RD 1992 (Cont'd)

15605 A A A ANSWRNG SYSTM
ADVANCED TELCMNCTNS
ADVANCED TELECMNCTN
ALL CSTM POOL LNRS
ALZETA CORP
AMERIPAK PRD&CO INC
ANSOR INTERNATL LTD
APEX GROUP INC
BABSON E C
BECKMAN WM
BLACKWELDER MESSNGR
CAL CARRIER FREIGHT
CAL CARRIER FRT RTN
CHUGH NAVNEET
CHUGH, NAVNEET
CONTL ANSWERING SRV
FAR GROUP
FREEDOM FIREWORKS
G R JOHNSON ASSOCTS
HELPMATES TEMPRY SV
INTL TECHNOLOGIES
L A INDIA ADVRTSG
LASER ENGRG&MRKTG
M K COMPUTER SERV
MASTER CRAFT
NEWAY FORWARDING CO
SHEPPARD, JAMES C
T S&JL INTERNATL
TERA ENGINEERING CO
TOWCO
TRANSWORLD SYST INC
UNI TRA
UNIGLOBE TRAVEL INC
UNION TELEPHONE
WESTRN ST FRT ADVSR
15615 SENTRY BLDG MNTNC

Target Street	Cross Street	Source
✔	-	Cole Information Services

EXCELSIOR DR 1992

10801 WES HENDRICKS TREE
10807 CHRISTIANSON, C M
10810 GLAZIER, PARK
10905 SEXTON, KEVIN
10917 RAIGOSA, JOSE
10932 GLAZIER A ELEM SCHL
STONE SOUP DAY CARE
10945 DUARTE, AMPARO
11042 EXCELSR DRV BAPT CH
11072 CHUNG, YOUNHWA
DOMBROSI, ANDY
GARRICK, GARY
HICKS, WAYNE
KIM, INSIK
MARCH, ROSCOE SR
SHANKAR, R
11102 FAULKNER, G
11112 FALLS, GLYNIS T
11124 EL FORTIN APARTMENT
HERNANDEZ, SANTINO
ORNELAS, GREGORY
RECINOS, JUAN
11136 BRADFIELD, LISA
CORDOVA, JOSETTE
11140 KIM, ARTHUR J
VISTA DEL MONTE MNG
11144 SZCZEPANIK, ANDRES J
11210 DEVOLL, MILLARD S
11226 FAITH REFORMED CH
IGLESIA MSN EMANUEL
IGLESIA, MISSION E
11302 LIMBAGA, A B
11306 HAGGARD, JACK D
11312 ARIAS, M
11316 PATEL, KIRIT R
11332 ATALLA, YACOUB
11338 TORRES, V V
11409 MIRAMONTES, TONY
11414 WANWEY, L A
11415 MAYORGA, GLADIZ
11436 TOPETE, VICTOR
11437 JIMS WELDING SERV
ODONELL, JAMES
11460 ASMUS, CONRAD
11530 GOMEZ, SERGIO
11608 DRESSEL, HENRY S
11654 EILER, DOROTHY M
11668 SADLER, LEWIS E
11727 YASUKOCHI, GEORGE
11828 WITTIG, GEORGE

Target Street	Cross Street	Source
✔	-	Cole Information Services

EXCELSIOR DR 1992 (Cont'd)

11838 HUGHES, MARICE T
11844 PEDROZA, FRANK
11848 HOPCUS, JAMES R
11859 BUTLER, MARY L
11906 ORTIZ, DEBRA A
11909 ANAYA, HECTOR
11913 MOORE, FRANCES
11916 SENA, TOM
11919 BRITO, JUAN
11920 WIRTH, ARMAND
11926 PORRAS, RUPERT
11932 SAMPSON, LUTHER O
11942 GARCIA, ALEX
11943 WARREN, JOSEPH M
11949 GOBBO, NEWTON
11953 MARTINEZ, ARCADIO
12003 WALKER, MICKIE
12007 MATTHEWS, OTTO
12008 ROWLAND, TERRY B
12012 RAMIREZ, A
12013 HOWARD, TOM
12023 MCCARTY, MAX
12042 VILLEGAS, RUDY
12052 CROCKET, MALCOLM
12102 DELLO, CHARLES
12103 SALTER, ARDETH
12108 MARTINEZ, MANUEL
12117 GOLDSBERRY, HERBERT B
12118 MEDLIN, RONALD L
12122 SIMPSON, ALLEN
12133 QUINES, EDWIN P
12144 WINFORD, MICHAEL T
12150 BEAN, WESLEY S
GOODSON, JIM
12151 HOUGHTON, PHILOMA
12155 RINER, DERYL L
12160 BEAN, GWEN
12161 MILLAR, ROBERT W
12166 VEGA, GAVIN
12167 PITTS, RUBY M
12500 NORWALK PNY CLT LGE
NORWLK CTY PRK&REC
13363 B J AUTO SHOP
L&M GAS
13412 ALLSTAR INNS
13423 MATERIAL SYST UNLTD
13433 AMER ENGINE REBLDRS
13437 SAMARIN, DOLLY
13449 ASTRO PYROTECHNICS
13455 HEADS ARE US

Target Street	Cross Street	Source
✓	-	Cole Information Services

EXCELSIOR DR 1992 (Cont'd)

13457 DRAGON VALVES INC
13500 FREEDOM FIREWORKS
13528 WALTS RV
13537 WILCOR INC
13538 P R N PRODUCTS
PLASTICS RESEARCH
13545 CAPCO
13547 LAUB ENGINEERING
13555 PEARSON TRCKG&RGGNG
SEALED WITH A KISS
13615 SPAULDING J H CO
WHITEWAY MFG CO
13620 RYKO PLASTIC PRDCTS
13625 DIAZ JESS TRUCKING
13660 ACE ADHESIVE CO
TAYLOR W F CO INC
W F TAYLOR CO INC
13701 HOLLINGSEAD INTL
13727 ALTA GRAPHICS INC
13747 OPTIMA WHEEL INC

Target Street	Cross Street	Source
✓	-	Haines Criss-Cross Directory

CARMENITA RD 1985

14785	BUDS SUBMARINE	802-2548	3
14789	PADDING TO GO	921-0223	+5
14791	MULTER ELECTRIC	802-2469	3
14795	TECHNOMATIC INC	921-4744	3
14797	ORIENTAL CONNECTION	921-6027	+5
	ORIENTAL CONNECTION	921-2627	+5
14799	CHRISTINO ROYAL COR	921-7578	+5
14830	WESTERN PIPING DIV	802-2829	2
14840	PROG SHORNG SYS INC	921-2563	+5
14850	CAL WST RV MAR S&S	802-2786	+5
	CAL WST RV MAR S&S	921-0545	+5
14910	CUSTOM SILICONE	921-0979	4
14960	BOBS UNION 76	921-1275	8
15015	PACIFIC TRUCK&EQUIP	921-8626	9
15605	TEMP HELP SERVICES	802-2702	+5

Target Street	Cross Street	Source
✓	-	Haines Criss-Cross Directory

CARMENITA RD 1985

13926	FESER ED&ASSOCIATES	921-2551	
	MOBIL STRUCT INC	537-6784	+5
	MOBILE STRUCT INC	921-0087	+5
	MOBILE STRUCTURES	921-2551	2
	PASCOE STEEL BLDNGS	921-2551	
	PROFILE STRUCTURES	921-2551	
	U C I CONSTRCTN INC	921-3323	+5
14006	WESTERN PAC EQUIP	921-3571	9
14010	XXXX	00	
14018	HERRICK ROBT	921-8017	6
14104	XXXX	00	
14114	BYERS MAE JOAN	921-3940	
15216	XXXX	00	
15306	LIBERTY VEGTBLE OIL	921-3567	
15319	MOTHERS CAKE&COOKIE	921-8400	4
15326	XXXX	00	
15330	XXXX	00	
15401	CODE ENGINEERING	921-1129	8
	ELECTRO CAP INC	921-0471	8
	G&L TOOLING	802-2857	0
	I M B ELCTRNC PRDTS	921-3407	
	IDEAL ENGRAVING CO	921-3466	
	JOHNSON ELECTRONICS	921-2490	+5
	MINI COR INC	921-8854	8
	NYMARK TOOL&DIE CO	921-5118	
	STANDARD GRPHCS ART	921-4118	2

Target Street	Cross Street	Source
✓	-	Haines Criss-Cross Directory

CARMENITA RD 1985

14114	BYERS MAE JOAN	921-3940	
14520	DONAHUE MAINT INC	921-8284	+5
14530	CAPITOL TOOL SUP CO	921-2521	+5
14615	DICAR CONSTRUC INC	921-4391	+5
14623	ASSOC INDPT OO INC	921-2653	+5
14625	XXXX	00	
15306	LIBERTY VEGTBLE OIL	921-3567	
15319	XXXX	00	
15401	CODE ENGINEERING IN	921-1129	8
	ELECTRO CAP INC	921-0471	8
	I M B ELCTRNC PROD	921-3407	
	IDEAL ENGRAVING CO	921-3466	
	JOHNSON ELECTRONICS	921-2490	9
	MINI COR INC	921-8854	8
	MUZAK INC	670-8273	+5
	NYMARK TOOL&DIE CO	921-5118	
	STANDARD GRPHCS ART	921-4118	2
15421	A 1 METAL FINISHING	921-6165	6
	APPLETONS CUSTM MTL	921-7277	2
	B&K ENGINEERING	921-6909	4
	BRUTE PROFILE&MILL	921-4531	6
	HAMMOND CHUCK&ASSO	921-5117	
	L N W PRECISN GRNDG	921-7031	2
15433	ROYAL CUSTOM FURN	921-6948	8
15511	LEE DEANE PRODUCTS	921-4435	
	RAINTIME	921-4435	7

Target Street	Cross Street	Source
-	✓	Haines Criss-Cross Directory

EXCELSIOR DR 1985

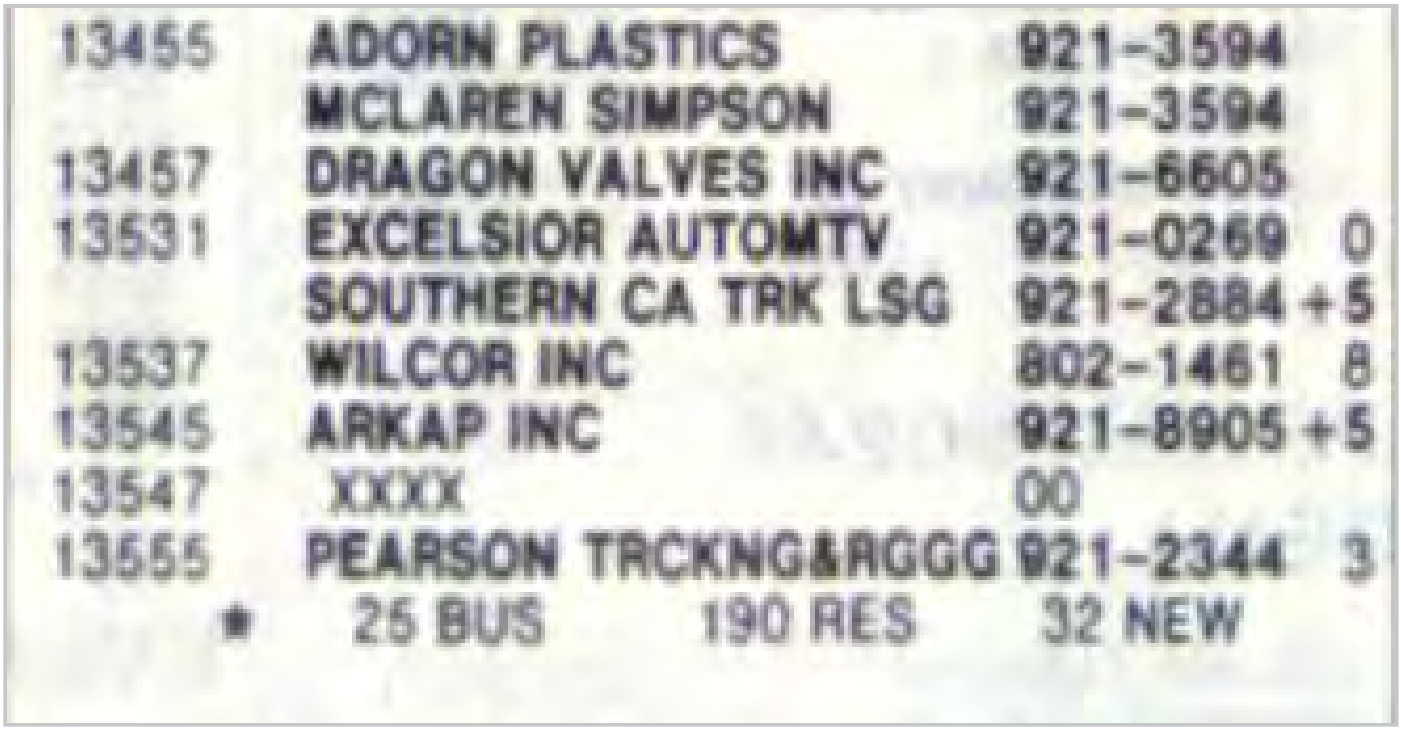

13455	ADORN PLASTICS	921-3594	
	MCLAREN SIMPSON	921-3594	
13457	DRAGON VALVES INC	921-6605	
13531	EXCELSIOR AUTOMTV	921-0269	0
	SOUTHERN CA TRK LSG	921-2884	+5
13537	WILCOR INC	802-1461	8
13545	ARKAP INC	921-8905	+5
13547	XXXX	00	
13555	PEARSON TRCKNG&RGGG	921-2344	3
*	25 BUS 190 RES	32 NEW	

Target Street	Cross Street	Source
-	✓	Haines Criss-Cross Directory

EXCELSIOR DR 1985

EXCELSIOR DR E 90670
SANTA FE SPGS

ALSO SEE EAST
SUBURBAN DIRECTORY

13412	CALIF 6 MOTELS	921-0596	9
13500	FREEDOM FIREWORKS	921-1466	
	TROJAN FIREWORKS CO	921-1466	
13538	STONEBRIDGE HOMES	921-2298	+5
13615	SPAULDING J H CO	868-0478	3
	WHITEWAY MFG CO	868-0478	3
13620	RYKO PLASTIC PRDCTS	921-2682	1
13625	DIAZ JESS TRUCKING	921-5566	9
13645	PETERS UNLIMITED	921-7125	4
13659	XXXX	00	
13660	ACE ADHESIVE CO	802-1896	4
	TAYLOR W F CO INC	802-1896	4

Target Street	Cross Street	Source
-	✓	Haines Criss-Cross Directory

EXCELSIOR DR 1985



EXCELSIOR DR E 90670
SANTA FE SPGS

ALSO SEE SOUTH
SUBURBAN DIRECTORY

13412	CA 6 MOTEL	921-0596	1
13455	ADORN PLASTICS	921-3594	9
13500	XXXX	00	
13531	SO CA TRUCK LEASING	941-5418	1
13538	STONEBRIDGE HOMES	521-8840	+5
	STONEBRIDGE HOMES	921-2298	+5
13588	XXXX	00	
13615	SPAULDING J H CO	868-0478	3
	WHITEWAY MFG CO INC	868-0478	3
13620	RYKO PLASTIC PRODS	921-2682	0
13625	DIAZ JESS TRUCKING	921-5566	9
13645	FIBERS UNLIMITED	921-7125	+5
	PETERS UNLIMITED	921-7125	3
13660	XXXX	00	

Target Street	Cross Street	Source
✓	-	Haines Criss-Cross Directory

CARMENITA RD 1980



14637	*	RYDER BAYARD	921-3101 9
	*	RYDER DVLPMNT&CNSTN	921-3101 9
		RYDER GEO	921-7545 +0
	*	RYDER PLAZA OFFICE	921-3101 9
14716		XXXX	00
14741	*	TEXWARD INTERNATION	802-2985 +0
14749	*	B&M AUTO CARE CENTR	921-0754 +0
14783	*	ALUMAX MILL PRODCTS	921-6692 +0
14789	*	RUBLOFF ARTHUR&CO	802-1009 +0
14830	*	SILVERCREST INDSTRS	921-9911 5
14910	*	MEREDITH MFG CO	921-2626
14960	*	BOBS UNION 76	921-1275 8
15015	*	ALL AROUND THE WRLD	921-0194 9
	*	PACIFIC SERVICE	921-2886 9
	*	PACIFIC TRUCK&EQUIP	921-8626 9
	*	49 BUS 25 RES	18 NEW

Target Street	Cross Street	Source
✓	-	Haines Criss-Cross Directory

CARMENITA RD 1980

14006	*	WESTERN PAC EQUIP	921-3571 9
14010		XXXX	00
14018		HERRICK ROBT	921-8017 6
14104		XXXX	00
14114		BYERS MAE JOAN	921-3940
14625	*	FAIRFIX INC	921-4345+0
15216		XXXX	00
15306	*	LIBERTY VEGTBLE OIL	921-3567 3
15319	*	RAPID CONTAINER	921-0572+0
15326		XXXX	00
15330		XXXX	00
15401		BUILDING	
	*	CODE ENGINEERING	921-1129 8
	*	ELECTRO CAP INC	921-0471 8
	*	ELECTRO MAG	921-6745 2
	*	G&L TOOLING	802-2857+0
	*	I M B ELCTRNC PRDTS	921-3407
	*	IDEAL ENGRAVING CO	921-3466
	*	JOHNSON ELECTRONICS	921-2490 9
	*	LINDE ELECTRONICS	921-4413 6
	*	LINDES ELECTRONICS	921-4413 2
	*	LINDY ELECTRONICS	921-4413 8
	*	LINDYS ELECTRONICS	921-4413 8
	*	MINI COR INC	921-8854 8
	*	NYMARK TOOL&DIE CO	921-5118 2
15401			

Target Street	Cross Street	Source
✓	-	Haines Criss-Cross Directory

CARMENITA RD 1980

14104	XXXX	00	
14114	BYERS MAE JOAN	921-3940	
14508	I S BLUE PRINT SERV	921-7113	9
14530	CAPITOL TOOL&SUPPLY	921-2521	5
14615	DICAR CONSTRUCTION	921-4391	7
14625	P P S PACKAGING CO	921-0307	+0
15216	XXXX	00	
15306	LIBERTY VEG OIL CO	921-3567	
15319	RAPID CONTAINER	921-0572	9
15330	XXXX	00	
15401	CODE ENGINEERING	921-1129	8
	ELECTRO CAP INC	921-0471	8
	ELECTRO MAG INC	921-6745	2
	I M B ELECTNC PRDCT	921-3407	4
	IDEAL ENGRVNG CO	921-3466	
	JOHNSON ELECTRONICS	921-2490	9
	LINDE ELECTRONICS	921-4413	6
	LINDES ELECTRONICS	921-4413	
	LINDY ELECTRONICS	921-4413	8
	LINDYS ELECTRONICS	921-4413	8
	MINI COR INC	921-8854	8
	NYMARK TOOL&DIE	921-5118	
15410	XXXX	00	

Target Street	Cross Street	Source
✓	-	Haines Criss-Cross Directory

CARMENITA RD 1980

14526	LIBERTY SUPPLY	994-5071	9
14530	CAPITOL TOOL&SUPPLY	523-5582	3
14615	DICAR CONSTRUCTION	523-7525	4
14626	CRAWLEY VIRGIL S MD	521-6325	+0
	RABER IND GROUP	521-6325	+0
	RABER J P MD INC	521-6325	+0
14627	MAILQUIP	522-1210	9
14636	IMPERIAL BUSINSS CT	994-3782	+0
14830	SILVERCREST IND INC	523-3643	+0
15306	LIBERTY VEGETABLE C	994-0790	9
15319	XXXX	00	
15401	CODE ENGINEERING	523-2001	8
	ELECTRO CAP INC	521-4665	8
	I M B ELETRNC PROD	523-2110	3
	LINDES ELECTRONICS	523-9266	3
	MINI COR INC	521-3012	9
15421	BRUTE PROFILE&MILL	994-4423	8
	MINI COR CO	523-2001	3
15433	ROYAL CUSTOM FURN	994-3862	7
15536	PROFESNL MDCL SPLY	522-6490	3

Target Street	Cross Street	Source
-	✓	Haines Criss-Cross Directory

EXCELSIOR DR 1980

13457*	DRAGON VALVES INC	921-6605	
13500*	ASTRO PYROTECHNICS	921-5418	+0
13531*	EXCELSIOR AUTOMTV	921-0288	+0
*	RELIABLE MBL BDY&FN	921-5373	+0
*	SO CAL TRUCK MNTNC	921-0489	7
13537*	WILCOR INC	802-1481	8
13545*	AMER BEAUTI PLEAT	868-8228	
*	BEAUTI PLEAT AMRCN	868-8228	2
13547*	CLIP ON PRODUCTS	921-6648	2
*	27 BUS 206 RES	55 NEW	

EXCELSIOR DR E 90670
SANTA FE SPGS

ALSO SEE EAST
SUBURBAN DIRECTORY

13412*	CALIF 6 MOTELS	921-0896	9
13500*	FREEDOM FIREWORKS	921-1466	
*	TROJAN FIREWORKS CO	921-1466	
13538*	COMMODORE CORPORAT	921-4394	+0
*	COMMODORE HOME SYS	921-4394	+0
*	PARAMOUNT HOMES	921-4394	+0
13615*	NITTETSU SHOJI AMRC	802-2980	+0
13620*	MOTORS INC	921-2681	9
*	ORIGINAL PARTS SPLY	921-7718	7
13625*	DIAZ JESS TRUCKING	921-5566	9
13645*	SYSTEMS MFG	802-2192	+0
13659	XXXX	00	
13660*	COACH LITE WEST	921-8845	+0

Target Street	Cross Street	Source
-	✓	Haines Criss-Cross Directory

EXCELSIOR DR 1980



EXCELSIOR DR E 90670
SANTA FE SPGS

13412	CALIF SIX MOTELS	921-0596	
	CALIF 6 MOTELS SF S	921-0596	6
13455	ADORN PLASTICS	921-3594	9
13500	XXXX	00	
13531	SOUTHERN CA TRCK LS	941-5418	6
13538	COMMODORE CORP	921-4394	+0
	COMMODORE HOME SYS	921-4394	+0
	PARAMOUNT HOMES	921-4394	+0
13588	XXXX	00	
13615	XXXX	00	
13620	RYKO PLASTIC PRDCTS	921-2682	+0
13625	DIAZ JESS TRUCKING	921-5566	9

Target Street	Cross Street	Source
-	✓	Haines Criss-Cross Directory

EXCELSIOR DR 1980

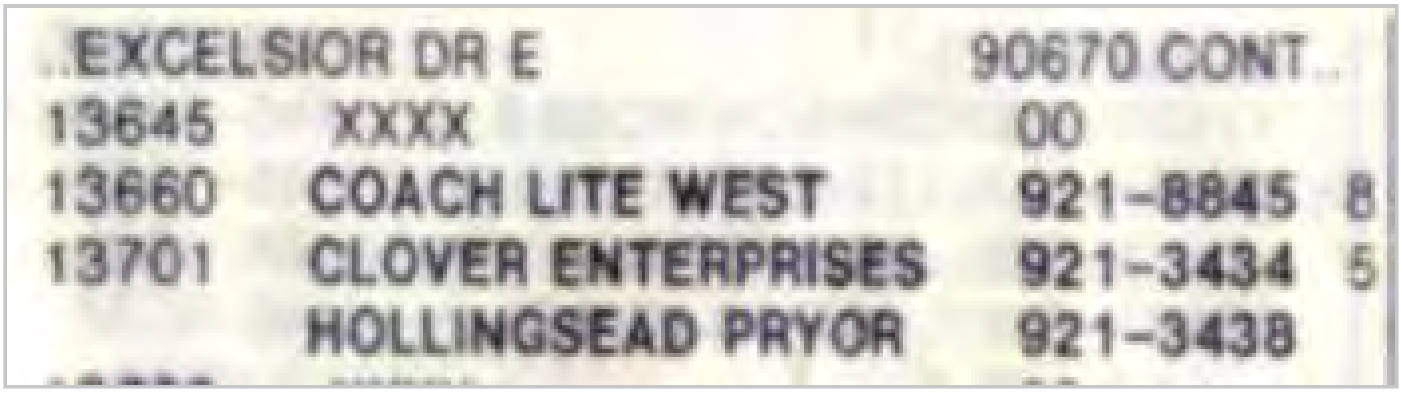

..EXCELSIOR DR E 90670 CONT..

13645	XXXX	00	
13660	COACH LITE WEST	921-8845	8
13701	CLOVER ENTERPRISES	921-3434	5
	HOLLINGSEAD PRYOR	921-3438	

Target Street	Cross Street	Source
✓	-	Haines Criss-Cross Directory

CARMENITA RD 1975

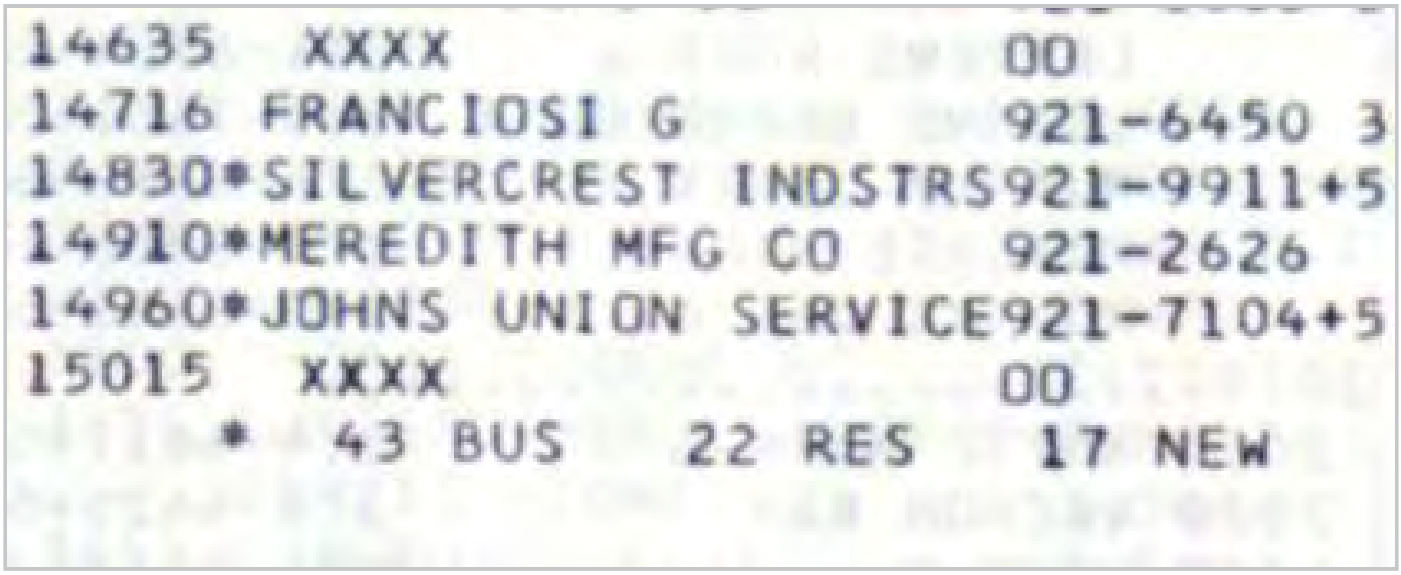

```
14635  XXXX                          OO
14716 FRANCIOSI G                    921-6450 3
14830*SILVERCREST INDSTRS            921-9911+5
14910*MEREDITH MFG CO                921-2626
14960*JOHNS UNION SERVICE            921-7104+5
15015  XXXX                          OO
    *  43 BUS   22 RES   17 NEW
```

Target Street	Cross Street	Source
✓	-	Haines Criss-Cross Directory

CARMENITA RD 1975

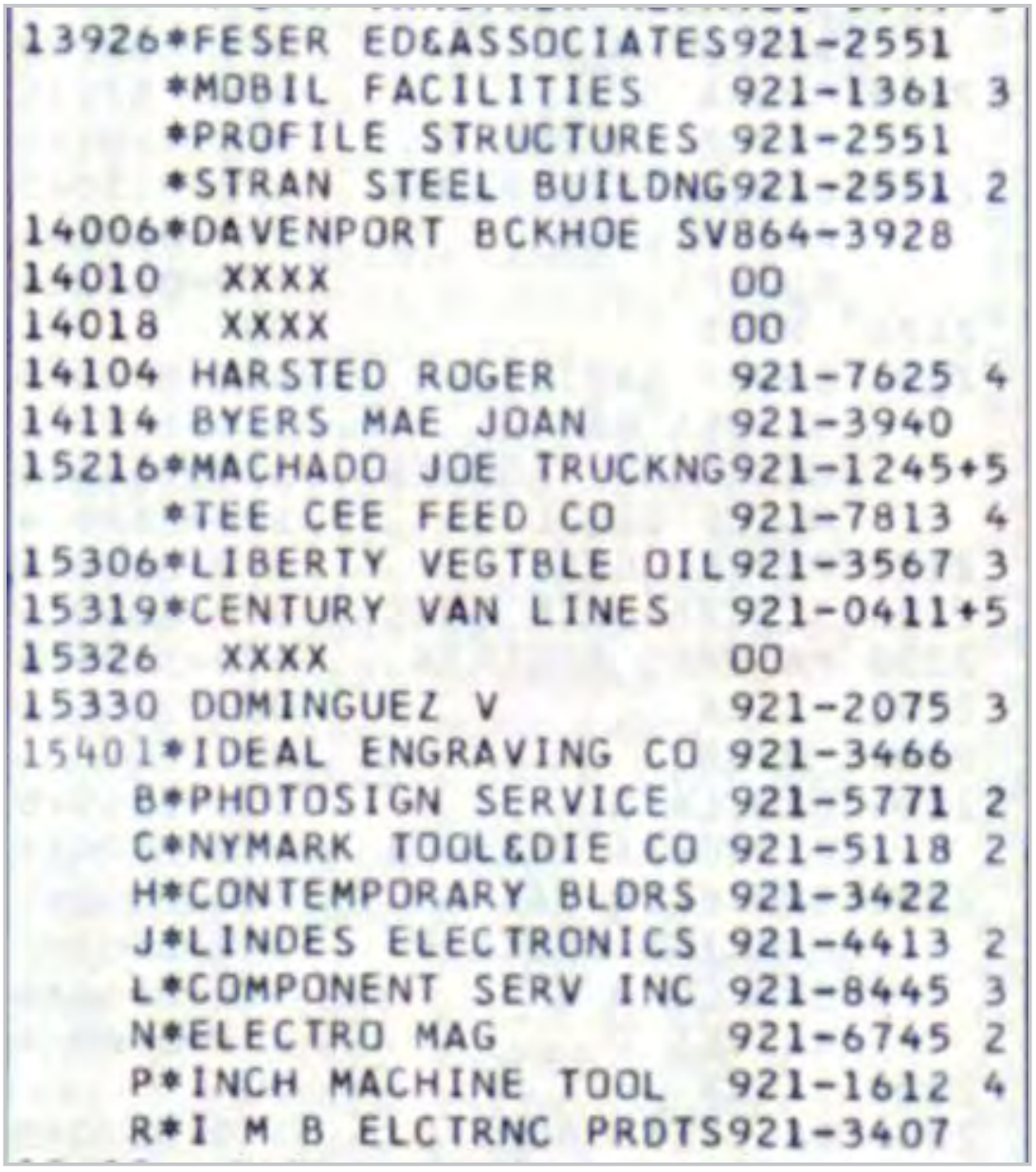

```
13926*FESER ED&ASSOCIATES921-2551
     *MOBIL FACILITIES   921-1361 3
     *PROFILE STRUCTURES 921-2551
     *STRAN STEEL BUILDNG921-2551 2
14006*DAVENPORT BCKHOE SV864-3928
14010  XXXX              OO
14018  XXXX              OO
14104 HARSTED ROGER      921-7625 4
14114 BYERS MAE JOAN     921-3940
15216*MACHADO JOE TRUCKNG921-1245+5
     *TEE CEE FEED CO    921-7813 4
15306*LIBERTY VEGTBLE OIL921-3567 3
15319*CENTURY VAN LINES  921-0411+5
15326  XXXX              OO
15330 DOMINGUEZ V        921-2075 3
15401*IDEAL ENGRAVING CO 921-3466
    B*PHOTOSIGN SERVICE  921-5771 2
    C*NYMARK TOOL&DIE CO 921-5118 2
    H*CONTEMPORARY BLDRS 921-3422
    J*LINDES ELECTRONICS 921-4413 2
    L*COMPONENT SERV INC 921-8445 3
    N*ELECTRO MAG        921-6745 2
    P*INCH MACHINE TOOL  921-1612 4
    R*I M B ELCTRNC PRDTS921-3407
```

Target Street	Cross Street	Source
✓	-	Haines Criss-Cross Directory

CARMENITA RD 1975

```
13904*CAM DISTRIBUTING    921-7484+5
     *M C M VAN&TRLR RPRS 921-5947 3
13926*FESER ED&ASSOCIATES 921-2551
     *MOBIL FACILITIES    921-1361 3
     *PROFILE STRUCTURES  921-2551
     *STRAN STEEL BLDGS   921-2551 2
14018  XXXX               OO
14104 HARSTED ROGER       921-7625+5
14114 BYERS MAE JOAN      921-3940
14530*CAPITOL TOOL&SUPPLY 921-2521+5
15216*MACHADO JOE TRUCKNG 921-1245+5
     *TEE CEE FEED CO     921-7813 4
15306*LIBERTY VEG OIL CO   921-3567
15319*CENTURY VAN LINES    921-0411+5
     *MASSIVE PRODUCTIONS 921-1346+5
15330  XXXX               OO
15401...BUILDING
     *COMPONENT SERVICE   921-8445 2
     *CONTEMPRY BUILDERS  921-3422
     *ELECTRO MAG         921-6745 2
     *I M B ELECTRONC PRD 921-3407 4
     *IDEAL ENGRAVING CO  921-3466
     *INCH MACHINE TOOL   921-1612 4
     *LINDES ELECTRONICS  921-4413
     *NYMARK TOOL&DIE CO  921-5118
     *PHOTOSIGN SERVICE   921-5771
     *REEDS PLUMBING SERV 944-5111+5
15401.....................
15410  XXXX               OO
```

Target Street	Cross Street	Source
✓	-	Haines Criss-Cross Directory

CARMENITA RD 1975

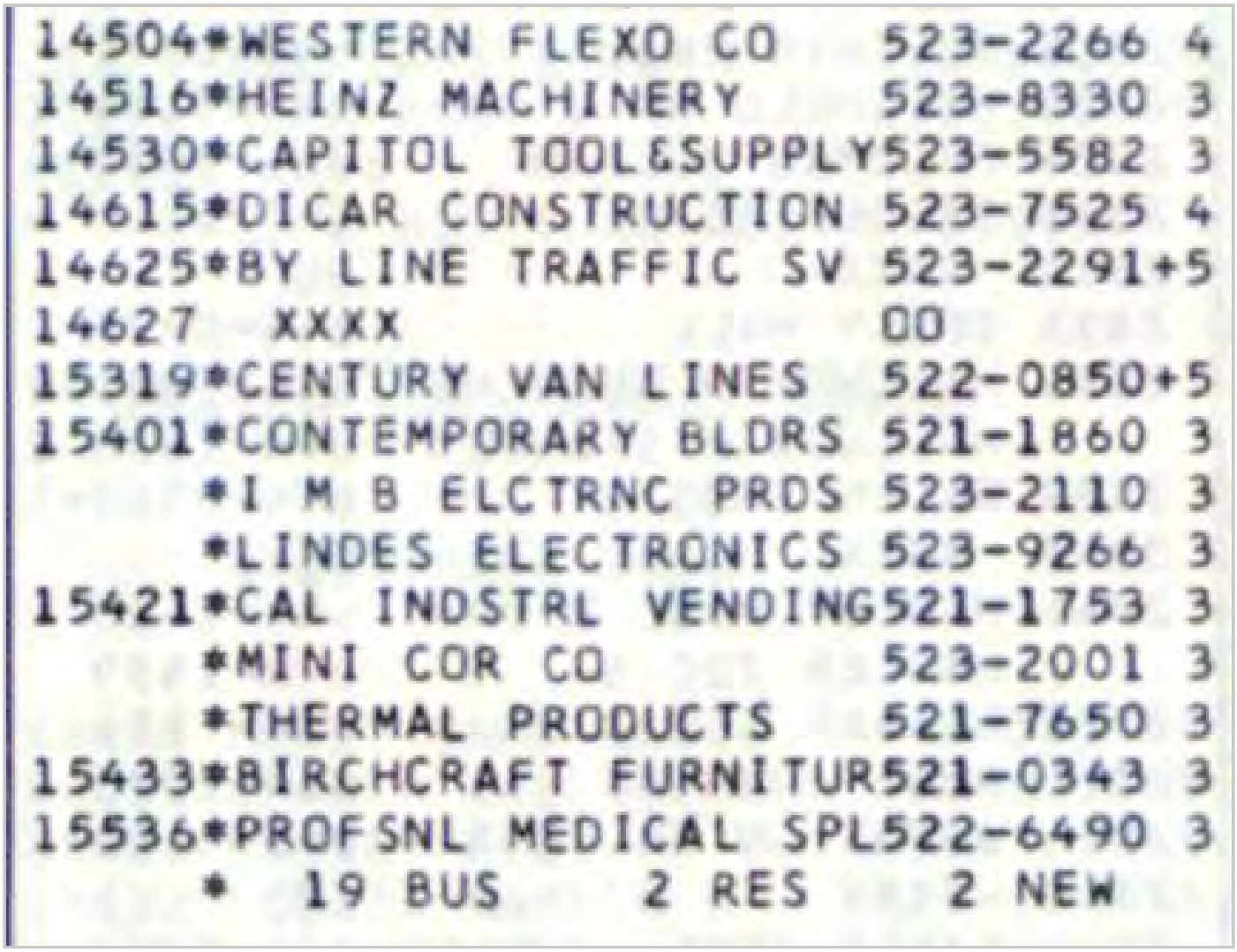

```
14504*WESTERN FLEXO CO      523-2266 4
14516*HEINZ MACHINERY       523-8330 3
14530*CAPITOL TOOL&SUPPLY   523-5582 3
14615*DICAR CONSTRUCTION    523-7525 4
14625*BY LINE TRAFFIC SV    523-2291+5
14627  XXXX                 OO
15319*CENTURY VAN LINES     522-0850+5
15401*CONTEMPORARY BLDRS    521-1860 3
      *I M B ELCTRNC PRDS   523-2110 3
      *LINDES ELECTRONICS   523-9266 3
15421*CAL INDSTRL VENDING   521-1753 3
      *MINI COR CO          523-2001 3
      *THERMAL PRODUCTS     521-7650 3
15433*BIRCHCRAFT FURNITUR   521-0343 3
15536*PROFSNL MEDICAL SPL   522-6490 3
      *  19 BUS    2 RES    2 NEW
```

Target Street	Cross Street	Source
-	✓	Haines Criss-Cross Directory

EXCELSIOR DR 1975



```
13457*DRAGON VALVES INC   921-6605
13500*ASTRO PYROTECHNICS  921-1466 4
13531  XXXX               OO
13537*DURAMATIC PLATING   921-2505
13545*AMER BEAUTI PLEAT   868-8226
     *BEAUTI PLEAT AMRCN  868-8226 2
13547*CLIP ON GLAMOUR PLS921-6646 2
     *  31 BUS  187 RES   76 NEW

EXCELSIOR DR E 90670 SNTA FE SPGS

     ALSO SEE EAST
     SUBURBAN DIRECTORY

12744  XXXX               OO
12801*SAFEWAY STORES INC  921-2511 3
     *SAFEWAY STR WRHSES  921-6315+5
12844  XXXX               OO
13500*FREEDOM FIREWORKS   921-1466
     *TROJAN FIREWORKS CO921-1466
13538*BENDIX HOME SYSTEMS921-4394 4
     *BENDIX THE CORP     921-4394+5
13615*ORIGINAL PARTS SPLY921-7718+5
13620*MOTORS INC          921-2681
13645*LIKE MFG CORP       921-3521
13659*PAC WSTRN CONTAINER921-9978+5
13660*GLAMORENE PRODUCTS  921-3401 2
13701*CLOVER ENGINEERING  921-3434
     *HOLLINGSEAD PRYOR   921-3438
```

Target Street	Cross Street	Source
-	✓	Haines Criss-Cross Directory

EXCELSIOR DR 1975



EXCELSIOR DR E 90670 SNTA FE SPGS

ALSO SEE SOUTH
SUBURBAN DIRECTORY

12744 XXXX OO
12801 *SAFEWAY FROZEN FOOD 921-6003+5
*SAFEWAY GROCERY 921-5901+5
*SAFEWAY PRODUCE 921-6302+5
*SAFEWAY PRODUCE DPT 921-2511
*SAFEWAY VARIETY 921-6315+5
13500 *ASTRO PYROTECHNICS 921-1466 4
13538 *BENDIX HOME SYSTEMS 921-4394 4
*BENDIX HOME SYSTMS 921-4394+5
13588 XXXX OO
13615 *ORIGINAL PARTS SPLY 921-7718+5
13620 *MOTORS INC 921-2681
13645 *LIKE MFG CORP 921-3521
*RAPID CONTAINER 921-0572+5
13659 *PAC WSTRN CNTNR CRP 921-9978
13660 *GLAMORENE PRODUCTS 921-3401

Target Street	Cross Street	Source
✓	-	Haines Criss-Cross Directory

CARMENITA RD 1971

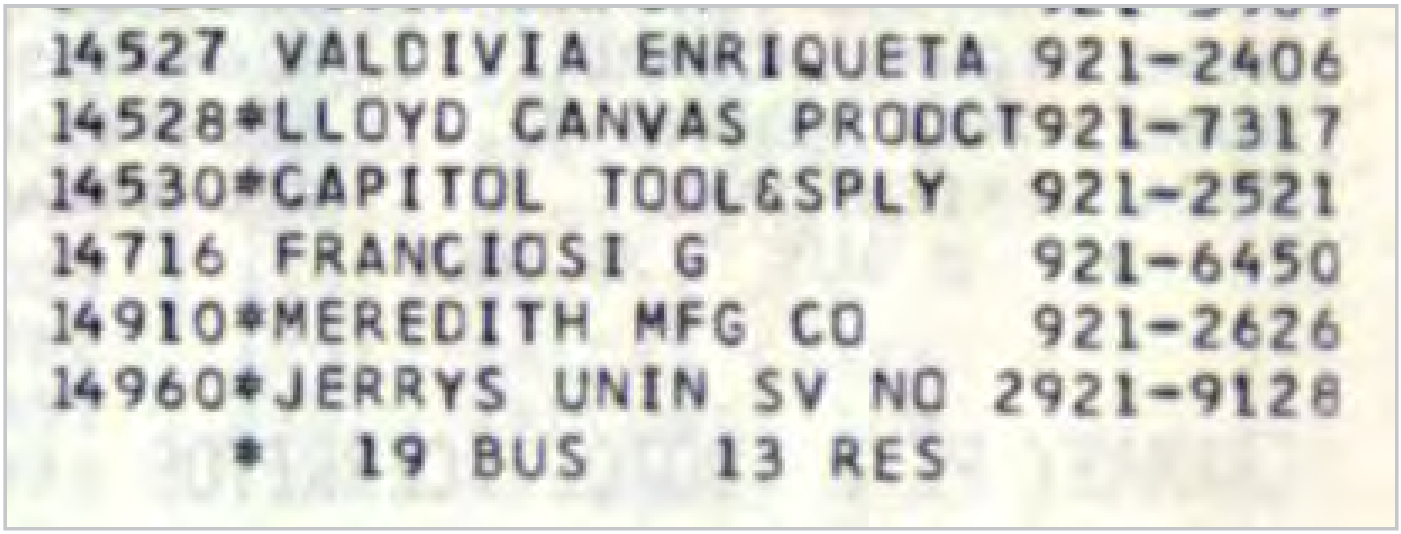

14527 VALDIVIA ENRIQUETA 921-2406
14528*LLOYD CANVAS PRODCT921-7317
14530*CAPITOL TOOL&SPLY 921-2521
14716 FRANCIOSI G 921-6450
14910*MEREDITH MFG CO 921-2626
14960*JERRYS UNIN SV NO 2921-9128
* 19 BUS 13 RES

Target Street	Cross Street	Source
✓	-	Haines Criss-Cross Directory

CARMENITA RD 1971

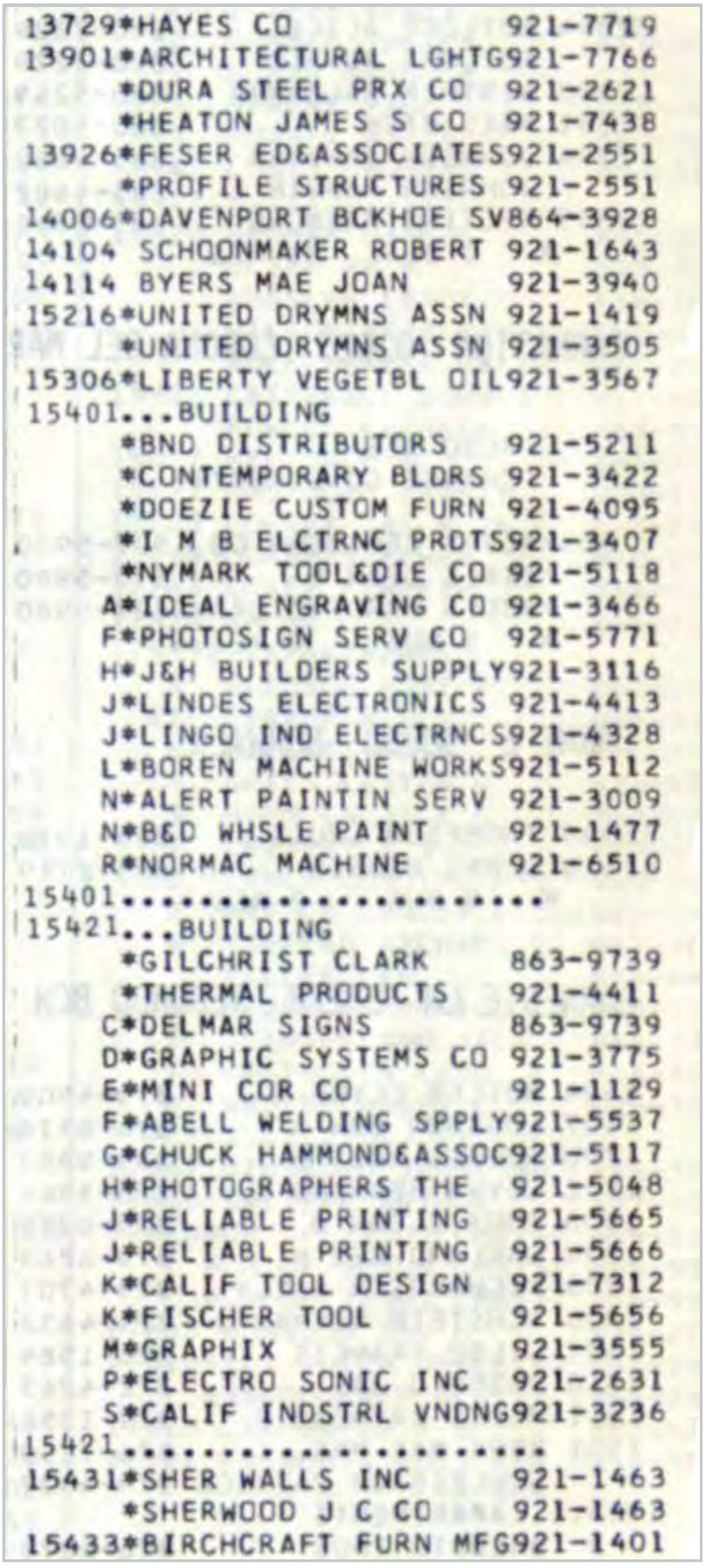

```
13729*HAYES CO                 921-7719
13901*ARCHITECTURAL LGHTG921-7766
     *DURA STEEL PRX CO        921-2621
     *HEATON JAMES S CO        921-7438
13926*FESER ED&ASSOCIATES921-2551
     *PROFILE STRUCTURES       921-2551
14006*DAVENPORT BCKHOE SV864-3928
14104 SCHOONMAKER ROBERT       921-1643
14114 BYERS MAE JOAN           921-3940
15216*UNITED DRYMNS ASSN       921-1419
     *UNITED DRYMNS ASSN       921-3505
15306*LIBERTY VEGETBL OIL921-3567
15401...BUILDING
     *BND DISTRIBUTORS         921-5211
     *CONTEMPORARY BLDRS       921-3422
     *DOEZIE CUSTOM FURN       921-4095
     *I M B ELCTRNC PRDTS921-3407
     *NYMARK TOOL&DIE CO       921-5118
    A*IDEAL ENGRAVING CO       921-3466
    F*PHOTOSIGN SERV CO        921-5771
    H*J&H BUILDERS SUPPLY921-3116
    J*LINDES ELECTRONICS       921-4413
    J*LINGO IND ELECTRNCS921-4328
    L*BOREN MACHINE WORKS921-5112
    N*ALERT PAINTIN SERV       921-3009
    N*B&D WHSLE PAINT          921-1477
    R*NORMAC MACHINE           921-6510
15401.........................
15421...BUILDING
     *GILCHRIST CLARK          863-9739
     *THERMAL PRODUCTS         921-4411
    C*DELMAR SIGNS             863-9739
    D*GRAPHIC SYSTEMS CO       921-3775
    E*MINI COR CO              921-1129
    F*ABELL WELDING SPPLY921-5537
    G*CHUCK HAMMOND&ASSOC921-5117
    H*PHOTOGRAPHERS THE        921-5048
    J*RELIABLE PRINTING        921-5665
    J*RELIABLE PRINTING        921-5666
    K*CALIF TOOL DESIGN        921-7312
    K*FISCHER TOOL             921-5656
    M*GRAPHIX                  921-3555
    P*ELECTRO SONIC INC        921-2631
    S*CALIF INDSTRL VNDNG921-3236
15421.........................
15431*SHER WALLS INC           921-1463
     *SHERWOOD J C CO          921-1463
15433*BIRCHCRAFT FURN MFG921-1401
```

Target Street	Cross Street	Source
-	✓	Haines Criss-Cross Directory

EXCELSIOR DR 1971

13449*SAMARIN MACH PRDCTS921-4433
13455*ADORN PLASTICS 921-3594
*MCLAREN SIMPSON 921-3594
13457*DRAGON VALVES INC 921-6605
13531*UNIVERSAL PAINTING 921-3533
13537*DURAMATIC PLATING 921-2505
13545*AMER BEAUTI PLEAT 868-8226
* 24 BUS 109 RES

EXCELSIOR DR E 90670 SANTA FE SPG

12801*SAFEWAY STR BUYING 921-2516
*SAFEWAY STR CRTE YD921-2519
*SAFEWAY STR PRDCTS 921-2511
12844*SAFEWAY STORES INC 921-1017
13500*FREEDOM FIREWORKS 921-1466
*TROJAN FIREWORKS CO921-1466
13538*BOISE CSCD MBL HMS 921-4394
13615*SILVERCREST INDSTRS921-6696
13620*MOTORS INC 921-2681
13645*LIKE MFG CORP 921-3521
13660*GLAMORENE PRODUCTS 921-3401
13701*CLOVER ENGINEERING 921-3434
*HOLLINGSEAD PRYOR 921-3438
13727*A P E PRODUCTS 921-2585
*ALLIED MACHINE TOOL921-2585
*ALLIED PAC MFG STMP921-2585
*DUNECYCLE A P E PRO921-2585



Environmental Database

14820 & 14830 Carmenita Rd & 13555 Excelsior Dr
14820 & 14830 Carmenita Rd & 13555 Excelsior Dr
Norwalk, CA 90650

Inquiry Number: 4924535.2s
May 02, 2017

The EDR Radius Map™ Report with GeoCheck®

6 Armstrong Road, 4th floor
Shelton, CT 06484
Toll Free: 800.352.0050
www.edrnet.com

TABLE OF CONTENTS

SECTION	PAGE
Executive Summary	ES1
Overview Map	2
Detail Map	3
Map Findings Summary	4
Map Findings	8
Orphan Summary	537
Government Records Searched/Data Currency Tracking	GR-1

GEOCHECK ADDENDUM

Physical Setting Source Addendum	A-1
Physical Setting Source Summary	A-2
Physical Setting Source Map	A-7
Physical Setting Source Map Findings	A-8
Physical Setting Source Records Searched	PSGR-1

Thank you for your business.
Please contact EDR at 1-800-352-0050
with any questions or comments.

Disclaimer - Copyright and Trademark Notice

This Report contains certain information obtained from a variety of public and other sources reasonably available to Environmental Data Resources, Inc. It cannot be concluded from this Report that coverage information for the target and surrounding properties does not exist from other sources. **NO WARRANTY EXPRESSED OR IMPLIED, IS MADE WHATSOEVER IN CONNECTION WITH THIS REPORT. ENVIRONMENTAL DATA RESOURCES, INC. SPECIFICALLY DISCLAIMS THE MAKING OF ANY SUCH WARRANTIES, INCLUDING WITHOUT LIMITATION, MERCHANTABILITY OR FITNESS FOR A PARTICULAR USE OR PURPOSE. ALL RISK IS ASSUMED BY THE USER. IN NO EVENT SHALL ENVIRONMENTAL DATA RESOURCES, INC. BE LIABLE TO ANYONE, WHETHER ARISING OUT OF ERRORS OR OMISSIONS, NEGLIGENCE, ACCIDENT OR ANY OTHER CAUSE, FOR ANY LOSS OF DAMAGE, INCLUDING, WITHOUT LIMITATION, SPECIAL, INCIDENTAL, CONSEQUENTIAL, OR EXEMPLARY DAMAGES. ANY LIABILITY ON THE PART OF ENVIRONMENTAL DATA RESOURCES, INC. IS STRICTLY LIMITED TO A REFUND OF THE AMOUNT PAID FOR THIS REPORT.** Purchaser accepts this Report "AS IS". Any analyses, estimates, ratings, environmental risk levels or risk codes provided in this Report are provided for illustrative purposes only, and are not intended to provide, nor should they be interpreted as providing any facts regarding, or prediction or forecast of, any environmental risk for any property. Only a Phase I Environmental Site Assessment performed by an environmental professional can provide information regarding the environmental risk for any property. Additionally, the information provided in this Report is not to be construed as legal advice.

Copyright 2017 by Environmental Data Resources, Inc. All rights reserved. Reproduction in any media or format, in whole or in part, of any report or map of Environmental Data Resources, Inc., or its affiliates, is prohibited without prior written permission.

EDR and its logos (including Sanborn and Sanborn Map) are trademarks of Environmental Data Resources, Inc. or its affiliates. All other trademarks used herein are the property of their respective owners.

EXECUTIVE SUMMARY

A search of available environmental records was conducted by Environmental Data Resources, Inc (EDR). The report was designed to assist parties seeking to meet the search requirements of EPA's Standards and Practices for All Appropriate Inquiries (40 CFR Part 312), the ASTM Standard Practice for Environmental Site Assessments (E 1527-13) or custom requirements developed for the evaluation of environmental risk associated with a parcel of real estate.

TARGET PROPERTY INFORMATION

ADDRESS

14820 & 14830 CARMENITA RD & 13555 EXCELSIOR DR
NORWALK, CA 90650

COORDINATES

Latitude (North):	33.8963490 - 33° 53' 46.85''
Longitude (West):	118.0440730 - 118° 2' 38.66''
Universal Tranverse Mercator:	Zone 11
UTM X (Meters):	403461.0
UTM Y (Meters):	3750960.0
Elevation:	79 ft. above sea level

USGS TOPOGRAPHIC MAP ASSOCIATED WITH TARGET PROPERTY

Target Property Map:	5633777 WHITTIER, CA
Version Date:	2012

AERIAL PHOTOGRAPHY IN THIS REPORT

Portions of Photo from:	20140513
Source:	USDA

MAPPED SITES SUMMARY

Target Property Address:
14820 & 14830 CARMENITA RD & 13555 EXCELSIOR DR
NORWALK, CA 90650

Click on Map ID to see full detail.

MAP ID	SITE NAME	ADDRESS	DATABASE ACRONYMS	RELATIVE ELEVATION	DIST (ft. & mi.) DIRECTION
A1	FUJI HUNT PHOTOGRAPH	14820 CARMENITA RD U	HAZNET		TP
A2	PERFORMANCE TEAN	14820 CARMENITA RD	HAZNET		TP
A3	GE CO NORWALK TOOL F	13555 EXCELSIOR DR N	HAZNET		TP
A4	RABSIO	13555 EXCELSIOR DR	HIST UST, HAZNET		TP
A5	FUJI HUNT PHOTOGRAPH	14820 CARMENITA ROAD	RCRA-SQG		TP
A6	NORM REEVES INC	13555 EXCELSIOR DR	LOS ANGELES CO. HMS		TP
A7	BRIDGESTONE FIRESTON	14830 CARMENITA RD	HAULERS		TP
A8	FUJI HUNT PHOTOGRAPH	14820 CARMENITA RD U	FINDS, ECHO		TP
A9	NORM REEVES HONDA SU	13555 EXCELSIOR DR	RCRA-SQG, HIST UST, FINDS, ECHO, HAZNET		TP
A10	RECON DYNAMICS	13555 EXCELSIOR AVE	HAZNET		TP
A11	PEARSON TRUCKING & R	13555 EXCELSIOR DR	LOS ANGELES CO. HMS		TP
B12	METRO BIOLOGICAL LAB	14905 CARMENITA ROAD	ENVIROSTOR, VCP	Higher	50, 0.009, West
B13	CUSTOM SILICON ELAST	14910 CARMENITA ROAD	HAZNET	Higher	68, 0.013, WSW
B14	CUSTOM SILICON ELAST	14910 CARMENITA RD	HAZNET	Higher	68, 0.013, WSW
C15	CALIFORNIA STEAMERS	13545 EXCELSIOR	HAZNET	Lower	82, 0.016, SE
C16	SPAULDING LTG INC	13615 ELCELSIOR DR	RCRA-SQG, FINDS, ECHO	Lower	87, 0.016, ESE
B17	KIRKHILL T A C S E	14910 CARMENTA RD	RCRA-SQG, FINDS	Higher	94, 0.018, WSW
D18	E Z GRAPHICS	14773 CARMENITA RD	HAZNET	Higher	101, 0.019, WNW
D19		14769 CARMENITA	CHMIRS	Higher	105, 0.020, WNW
D20	CARBCO	14765 CARMENITA RD	RCRA-SQG, FINDS, ECHO	Higher	110, 0.021, WNW
D21	TRUST REALTY ADVISOR	14749 CARMENITA	HAZNET	Higher	128, 0.024, WNW
E22	JL WEST PROPERTIES,	13474 PUMICE ST	HAZNET	Higher	154, 0.029, NNW
C23	GAYLORDS KUSTOM FIBE	13538 EXCELSIOR DR	HAZNET, NPDES	Lower	154, 0.029, SE
C24	PLASTICS RESEARCH CO	13538 EXCELSIOR DR	HAZNET	Lower	154, 0.029, SE
C25	CENTER LINE WHEEL CO	13538 EXCELSIOR DR	HAZNET	Lower	154, 0.029, SE
C26	PLASTICS RESEARCH CO	13538 EXCELSIOR DR	CHMIRS, EMI, NPDES, WDS	Lower	154, 0.029, SE
C27	GAYLORDS TRUCK BED L	13538 EXCELSIOR DR	RCRA-SQG	Lower	154, 0.029, SE
E28	ANDY ROTH (DDP)	13502 PUMICE ST	HAZNET	Higher	155, 0.029, North
D29	I B T PRINTED CIRCUI	14725 CARMENITA RD	RCRA-SQG, FINDS, ECHO, HAZNET	Higher	158, 0.030, WNW
D30	I T B PRINTED CIRCUI	14725 CARMENITA RD	ENVIROSTOR, LA Co. Site Mitigation	Higher	158, 0.030, WNW
F31	RYKO PLASTIC PRODUCT	13620 EXCELSIOR DR	HAZNET	Lower	166, 0.031, SE
G32	TECNO ENGINEERING IN	13528 PUMICE ST	HAZNET	Lower	175, 0.033, NE
G33	JOHN CRANE INC	13528 PUMICE ST	HAZNET	Lower	175, 0.033, NE
C34	G I WASTE OIL	13528 EXCELSIOR	RCRA NonGen / NLR, FINDS, ECHO	Lower	186, 0.035, SSE
E35	HAYNES FUEL INJECTIO	13474 PUMICE ST	HAZNET	Higher	188, 0.036, NNW
E36		13474 PUMICE ST	EDR Hist Auto	Higher	188, 0.036, NNW
E37	HK FUEL INJECTION IN	13474 PUMICE ST	HAZNET	Higher	188, 0.036, NNW
E38	HATCH AND KIRK	13474 PUMICE ST	RCRA-SQG, FINDS, ECHO, HAZNET	Higher	188, 0.036, NNW
B39	TOSCO - 76 STATION #	14960 CARMENITA RD S	LUST	Higher	192, 0.036, WSW

MAPPED SITES SUMMARY

Target Property Address:
14820 & 14830 CARMENITA RD & 13555 EXCELSIOR DR
NORWALK, CA 90650

Click on Map ID to see full detail.

MAP ID	SITE NAME	ADDRESS	DATABASE ACRONYMS	RELATIVE ELEVATION	DIST (ft. & mi.) DIRECTION
B40	UNION OIL SERVICE ST	14960 CARMENITA RD	HIST UST	Higher	192, 0.036, WSW
B41	FAIZ INC DBA CARMENI	14960 CARMENITA RD	HAZNET	Higher	192, 0.036, WSW
B42	SERVICE STATION 6093	14960 CARMENITA RD	HIST UST	Higher	192, 0.036, WSW
B43	CALTRANS D-7/EA07-21	14960 CARMENITA RD	HAZNET	Higher	192, 0.036, WSW
B44	76 PRODUCTS STATION	14960 CARMENITA	HIST CORTESE	Higher	192, 0.036, WSW
B45	CONOCO PHILLIPS # 25	14960 CARMENITA RD	HAZNET	Higher	192, 0.036, WSW
B46	TOSCO/UNOCAL #31090	14960 CARMENITA RD	UST	Higher	192, 0.036, WSW
B47	UNOCAL CORP SS 6093	14960 S CARMENITA RD	SWEEPS UST	Higher	192, 0.036, WSW
B48	TOSCO CORPORATION ST	14960 CARMENITA RD	HAZNET	Higher	192, 0.036, WSW
B49		14960 CARMENITA RD	EDR Hist Auto	Higher	192, 0.036, WSW
B50	BOBS UNION 76	14960 CARMENTIA RD	RCRA-SQG, FINDS, ECHO, HAZNET	Higher	192, 0.036, WSW
C51	GI VACUUM & OIL CO	13528 E EXCELSIOR DR	RCRA-SQG, FINDS, ECHO, HAZNET	Lower	214, 0.041, SSE
H52	M2 DISPLAYS	13617 TALC ST	HAZNET	Lower	232, 0.044, ENE
H53	M2 DISPLAY	13617 TALC ST	HAZNET	Lower	232, 0.044, ENE
H54	BAR A ENTERPRISES	13617 TALC ST	HAZNET	Lower	232, 0.044, ENE
F55	JESS DIAZ TRUCKING I	13625 EXCELSIOR DR	RCRA-SQG, FINDS, ECHO, HAZNET, NPDES	Lower	238, 0.045, ESE
E56	TUFFLEX INC	13455 PUMICE ST	HAZNET	Higher	241, 0.046, NNW
E57		13455 PUMICE ST	EDR Hist Auto	Higher	241, 0.046, NNW
E58		13435 PUMICE ST	EDR Hist Auto	Higher	243, 0.046, NW
E59	PBA INC	13433 PUMICE ST	HAZNET	Higher	243, 0.046, NW
E60	DENNIS OSMER PAINTIN	13423 PUMICE STREET	HAZNET	Higher	244, 0.046, NW
H61	PRECISION TUBE BENDI	13626 TALE STREET	ENVIROSTOR	Lower	258, 0.049, East
I62	CARMENITA FORD TRUCK	13432 EXCELSIOR DR	HAZNET	Higher	273, 0.052, SW
H63	PRECISION TUBE BENDI	13626 TALC ST	AST, HAZNET	Lower	273, 0.052, East
H64	PRECISION TUBE BENDI	13626 TALC STREET	RCRA-LQG, NPDES, WDS	Lower	273, 0.052, East
E65	ENERGEN PRODUCTS	14631 BEST AVE	HAZNET	Higher	319, 0.060, NNW
G66	1X CHIAM CORPORATION	13548 PUMICE STREET	HAZNET	Lower	321, 0.061, NE
D67	AMERICAN AIR TOOL CO	14711 CARMENITA RD	HAZNET	Higher	328, 0.062, NW
I68	THOMAS WETZEL	EXCELSIOR DRIVE AND	SWF/LF	Higher	329, 0.062, WSW
I69		CORNER OF CARMENTIA	CHMIRS	Higher	330, 0.062, WSW
G70	LA COUNTY NITROUS OX	13556 PUMICE STREET	SEMS	Lower	336, 0.064, NE
D71	PRECISION CUTTING TO	14703 CARMENITA RD	HAZNET	Higher	337, 0.064, NW
G72	DYMANIC IMPRESSIONS	13558 PUMICE ST	HAZNET	Lower	339, 0.064, NE
J73	H&E RUBBER PRODUCTS	13592 PUMICE ST	HAZNET	Lower	384, 0.073, NE
K74		14632 CARMENITA RD	EDR Hist Cleaner	Higher	410, 0.078, NW
J75	MAGIC WHEREHOUSE	13848 PUMICE STREET	HAZNET	Lower	415, 0.079, NE
G76	SPAN AMERICA MEDICAL	13535 PUMICE ST	HAZNET	Higher	415, 0.079, NNE
L77	CALTRANS D-7/EA07-21	13500 EXCELSIOR DR	HAZNET	Lower	417, 0.079, South
L78	ENTERTAINMENT SERVIC	13500 EXCELSIOR DR	RCRA NonGen / NLR, FINDS, ECHO, HAZNET	Lower	417, 0.079, South

MAPPED SITES SUMMARY

Target Property Address:
14820 & 14830 CARMENITA RD & 13555 EXCELSIOR DR
NORWALK, CA 90650

Click on Map ID to see full detail.

MAP ID	SITE NAME	ADDRESS	DATABASE ACRONYMS	RELATIVE ELEVATION	DIST (ft. & mi.) DIRECTION
H79	CALMEX FIREPLACE	13629 TALC ST	HAZNET	Lower	440, 0.083, ENE
K80	CARMANITA BUSINESS P	14606 CARMENITA RD	HAZNET	Higher	442, 0.084, NW
K81		14613 CARMENITA RD	EDR Hist Auto	Higher	445, 0.084, NW
H82	ZEP MANUFACTURING CO	13606 PUMICE STREET	RCRA-SQG, FINDS, ECHO	Lower	448, 0.085, NE
J83	WRC CORP	13455 PUMICE ST	HAZNET	Lower	468, 0.089, NE
J84	ALLIED MACHANICAL PR	13623 PUMICE ST	HIST UST, LOS ANGELES CO. HMS	Lower	514, 0.097, NE
85	GOLDEN SPECIALTY FOO	14605 BEST AVE	HAZNET	Higher	521, 0.099, North
J86	ZEP MANUFACTURING CO	13607 PUMICE	HAZNET	Lower	526, 0.100, NE
J87	ZEP MANUFACTURING CO	13607 PUMICE	RCRA-SQG	Lower	526, 0.100, NE
J88	VAULT PRO INC	13607 PUMICE ST	HAZNET, WDS	Lower	526, 0.100, NE
J89	DAY STAR INDUSTRIES	13607 PUMICE ST	HAZNET	Lower	526, 0.100, NE
M90	TEXACO OIL CORP	15015 CARMENITA RD	SWEEPS UST	Higher	556, 0.105, SW
N91	INKOVATION	13659 EXCELSIOR DR	HAZNET	Lower	558, 0.106, ESE
N92	GOLDEN STATE BAR GRI	13659 EXCELSIOR DR	HAZNET	Lower	558, 0.106, ESE
L93	CARMENITA FORD TRUCK	13443 E FREEWAY DR	SWEEPS UST	Lower	595, 0.113, South
L94	CARMENITA FORD TRUCK	13443 FREEWAY DR	LUST, HIST UST	Lower	595, 0.113, South
L95	CARMENITA TRUCK CENT	13443 E FREEWAY DR	AST, HIST UST, HAZNET	Lower	595, 0.113, South
L96	CARMENITA FORD TRUCK	13443 EAST FREEWAY D	ENVIROSTOR, VCP	Lower	595, 0.113, South
L97	CARMENITA TRUCK CENT	13443 E FREEWAY DR	HAZNET	Lower	595, 0.113, South
L98	CARMENITA TRUCK CENT	13433 E FREEWAY DR	SWEEPS UST, CA FID UST, LOS ANGELES CO. HMS	Lower	595, 0.113, South
L99	CARMENITA FORD TRUCK	13407 EAST FREEWAY D	ENVIROSTOR, VCP	Lower	595, 0.113, South
L100	CALTRANS D-7/EA07-21	13407 FREEWAY DR	HAZNET	Lower	595, 0.113, South
O101	ALLIED MECHANICAL PR	13623 PUMICE ST	HIST UST	Lower	601, 0.114, NE
O102	FPEC CORP	13623 PUMICE ST	HAZNET	Lower	601, 0.114, NE
N103	ED CHAN	13660 EXCELSIOR DR	HAZNET	Lower	607, 0.115, ESE
104	CARMENITA SQUARE BUS	14701 CARMENITA RD S	HAZNET	Higher	608, 0.115, WNW
P105	PLASTIJECT	14811 SPRING AVE	HAZNET	Lower	614, 0.116, East
P106	WALKER SPRING & STAM	14831 SPRING AVENUE	RCRA-SQG, FINDS, ECHO, LOS ANGELES CO. HMS	Lower	624, 0.118, East
P107	WALKER SPRING AND ST	14831 SPRING AVE	SWEEPS UST	Lower	624, 0.118, East
K108	CALIFORNIA STEAMERS	13332 MAPLEDALE ST	HAZNET	Higher	646, 0.122, NW
109	LOWES HIW - NORWALK	14873 CARMENITA RD	HAZNET	Higher	648, 0.123, West
K110	JADE DIESEL SERVICE	13312 MAPLEDALE	RCRA-SQG, FINDS, ECHO	Higher	649, 0.123, NW
N111	CLOVER ENTERPRISES,	13701 EXCELSIOR DR	RCRA-SQG, FINDS, ECHO	Lower	668, 0.127, ESE
Q112	GENERAL SWITCHGEAR I	14729 SPRING ST	RCRA-SQG, EMI	Lower	713, 0.135, ENE
Q113	GENERAL SWITCHGEAR I	14729 SPRING ST	RCRA NonGen / NLR, FINDS, ECHO	Lower	713, 0.135, ENE
N114	CLOVER MNFG CO	14906 SPRING AVE	SWEEPS UST	Lower	731, 0.138, East
N115	PUMP ENGINEERING CO	14906 SPRING AVE	HIST UST	Lower	731, 0.138, East
116	FORMER CENTERLINE WH	15105 RADIUS PLACE A	ENVIROSTOR, VCP	Lower	752, 0.142, South
O117	TWIST TITE MFG INC	13649 PUMICE STREET	RCRA-SQG	Lower	767, 0.145, NE

MAPPED SITES SUMMARY

Target Property Address:
14820 & 14830 CARMENITA RD & 13555 EXCELSIOR DR
NORWALK, CA 90650

Click on Map ID to see full detail.

MAP ID	SITE NAME	ADDRESS	DATABASE ACRONYMS	RELATIVE ELEVATION	DIST (ft. & mi.) DIRECTION
M118		N/B 5 NORTH OF CARME	CHMIRS	Higher	798, 0.151, SW
N119	ALTA GRAPHICS INC	13727 EXCELSIDOR DR	RCRA-SQG, FINDS, ECHO, HAZNET	Lower	838, 0.159, ESE
120	FOXMEYER HOSPITAL SU	14518 BEST AVE	SWEEPS UST	Higher	866, 0.164, North
121	INTERIOR SYSTEMS INC	15160 SPRING AVENUE	RCRA-SQG, HAZNET	Lower	897, 0.170, ESE
R122		14700 SPRING ST.	CHMIRS	Lower	915, 0.173, ENE
R123	G&K SERVICES, INC .	14700 SPRING AVENUE	ENVIROSTOR, DEED	Lower	915, 0.173, ENE
R124	G&K SERVICES, INC.	14700 SPRING AVE	HIST UST, CHMIRS, EMI	Lower	915, 0.173, ENE
R125	G AND K SERVICES	14700 SPRING AVE	RCRA-LQG, HAZNET	Lower	915, 0.173, ENE
R126	SUPERIOR TRANS MED	14700 SPRING ST	SWEEPS UST	Lower	915, 0.173, ENE
R127	G&K SERVICES	14700 SPRING AVENUE	RCRA-LQG, ICIS	Lower	915, 0.173, ENE
Q128	WALKER SPRING & STAM	14800 SPRING AVE	SWEEPS UST	Lower	926, 0.175, East
Q129	AMERICAN POLYMERS CO	14722 SPRING AVE.	RCRA-LQG, CHMIRS, TRIS, FINDS, EMI, HAZNET, NPDES,...	Lower	926, 0.175, East
Q130	PHENIX ENTERPRISE IN	14800 SPRING ST	RCRA-SQG, FINDS, ECHO, EMI, HAZNET	Lower	926, 0.175, East
S131	I AND I DEBURRING	14504 CARMENITA	RCRA-SQG, HAZNET	Higher	947, 0.179, NNW
T132	CARMENITA COMMERCE C	13230, 13310, 13320,	ENVIROSTOR, VCP	Higher	965, 0.183, WSW
U133	ORANGE COUNTY CHEMIC	13744 EXCELSIOR DRIV	SEMS	Lower	975, 0.185, ESE
V134	ST OF CALIF DGS TELE	13360 E FIRESTONE BL	RCRA-SQG, FINDS, ECHO	Higher	1063, 0.201, SW
V135		13360 FIRESTONE BLV	EDR Hist Auto	Higher	1063, 0.201, SW
T136	FUJI TRUCOLOR, INC.	13320 E. FIRESTONE B	ENVIROSTOR	Higher	1071, 0.203, WSW
T137	FUJI TRUCOLOR	13320 E FIRESTONE BL	RCRA-SQG, FINDS, ECHO, HAZNET	Higher	1071, 0.203, WSW
S138	ESCOBAR TRUST PROPER	14420 CARMENITA	SLIC	Higher	1111, 0.210, NNW
V139	MARSHBURN FARMS	13370 E FIRESTONE BL	SWEEPS UST	Higher	1173, 0.222, SW
U140	GALLHER LUMBER	13747 EXCELSIOR DR	LUST, HIST CORTESE, NPDES	Lower	1244, 0.236, ESE
U141	GALLHER LUMBER	13747 E EXCELSIOR DR	LUST, LOS ANGELES CO. HMS, WDS	Lower	1244, 0.236, ESE
W142	GOLDEN PLATING	14903 MARQUARDT AVE	RCRA-SQG, FINDS, ECHO, EMI, NPDES, WDS	Lower	1252, 0.237, East
W143	GOLDEN PLATING	14903 MARQUARDT AVEN	RCRA-LQG	Lower	1252, 0.237, East
W144	ADMIRAL TRANSPORTATI	14811 MARQUARDT AVE	HIST UST	Lower	1265, 0.240, East
W145	ADMIRAL TRANSPORTATI	14811 MARQUARDT ST	HIST UST	Lower	1265, 0.240, East
W146	ADMIRAL TRANSPORTATI	14811 MARQUARDT ST	SWEEPS UST	Lower	1265, 0.240, East
147	FLOYD BLOWER FAMILY	13565 FREEWAY DR	SWEEPS UST	Lower	1293, 0.245, SSE
148		FIRESTONE BLVD AND C	CHMIRS	Higher	1318, 0.250, SSW
X149	CORAL INDUSTRIES INC	14561 SOUTH MARQUART	SLIC	Lower	1375, 0.260, ENE
W150	FLINT INK CORP	14930 MARQUARDT AVE	SEMS-ARCHIVE, RCRA-SQG, HIST UST, FINDS, ECHO, LOS..	Lower	1383, 0.262, East
W151	FLINT INK	14930 MARQUART	ENVIROSTOR, LUST, HIST CORTESE	Lower	1383, 0.262, East
Y152	US INK A DIV OF SUN	13710 BORATE STREET	ENVIROSTOR, AST, HWP, NPDES, WDS	Lower	1391, 0.263, NE
Y153	UNITED STATES PRINTI	13710 BORATE STREET	SEMS-ARCHIVE, CORRACTS, RCRA-TSDF, RCRA-SQG	Lower	1391, 0.263, NE
X154	CORAL INDUSTRIES INC	14561 MARQUARDT	LUST, HIST CORTESE	Lower	1452, 0.275, ENE
X155	CORAL INDUSTRIES	14561 MARQUARDT	SLIC	Lower	1452, 0.275, ENE
156	SUPPOSE-U-DRIVE TRUC	13456 ROSECRANS AVE	LUST, UST, SWEEPS UST, HIST UST, CA FID UST, LOS...	Higher	1626, 0.308, North

MAPPED SITES SUMMARY

Target Property Address:
14820 & 14830 CARMENITA RD & 13555 EXCELSIOR DR
NORWALK, CA 90650

Click on Map ID to see full detail.

MAP ID	SITE NAME	ADDRESS	DATABASE ACRONYMS	RELATIVE ELEVATION	DIST (ft. & mi.) DIRECTION
157	FRY STEEL	13325 MOLETTE	LUST	Lower	1730, 0.328, SW
158	FRIGID COIL	13711 FREEWAY DRIVE	SLIC, DEED	Lower	1751, 0.332, SE
Z159	RYDER 0205	13630 FIRESTONE BLVD	LUST, SLIC, HIST CORTESE, NPDES	Lower	1774, 0.336, SSE
AA160	MILLER'S CAKE AND CO	15319 CARMENITA ROAD	LUST, HAZNET	Lower	1800, 0.341, SSW
Z161	RYDER TRUCK RENTAL I	13630 FIRESTONE BLVD	RCRA-SQG, LUST, FINDS, ECHO	Lower	1806, 0.342, SSE
AB162	GOLDEN MINI MART	13340 EAST ROSECRANS	LUST	Higher	1905, 0.361, NNW
AB163	ARCO #5203	13340 ROSECRANS AVE	LUST, HIST CORTESE	Higher	1905, 0.361, NNW
AA164	CARMENITA BUSINESS C	15401 & 15421 CARMEN	ENVIROSTOR, VCP	Lower	1906, 0.361, SSW
Z165	LE FIELL MANUFACTURI	13700 FIRESTONE BLVD	ENVIROSTOR, HIST UST, NPDES	Lower	1923, 0.364, SSE
AC166	C.F. TRUCKING	13901 MICA	HIST CORTESE	Lower	1957, 0.371, ESE
AC167	C.F. TRUCKING	13901 MICA ST E	LUST	Lower	1957, 0.371, ESE
168	HUFF LUMBER	13535 ROSECRANS AVE	LUST, HIST CORTESE, LOS ANGELES CO. HMS	Higher	2045, 0.387, North
AD169	MONTEBELLO CONTAINER	13220 MOLETTE ST	LUST	Lower	2105, 0.399, SW
AD170	AIR TREADS INC LOS A	13220 MOLETTE ST.	RCRA-SQG, LUST, FINDS, ECHO, HAZNET, HIST CORTESE,..	Lower	2105, 0.399, SW
AE171	ALTON WATSON	15405 S CORNET AVE	LUST, LOS ANGELES CO. HMS	Lower	2169, 0.411, SW
AE172	ALTON WATSON	15405 CORNET ST	LUST	Lower	2169, 0.411, SW
AE173	KOTAKE PROPERTY	15408 CORNET	LUST, HIST CORTESE	Lower	2175, 0.412, SW
AF174	VALVE SERVICES CO.	13060 E. FIRESTONE B	SLIC	Higher	2180, 0.413, West
AF175	VALVE SERVICES CO.	13060 FIRESTONE	SLIC	Higher	2180, 0.413, West
176	FORMER BURKE INDUSTR	13767 FREEWAY DRIVE,	ENVIROSTOR, VCP	Lower	2259, 0.428, SE
177	BURGER KING DIST. CT	13950 MICA ST S	LUST, HIST CORTESE	Lower	2301, 0.436, ESE
178	STONE CONTAINER CORP	13833 FREEWAY	HIST CORTESE	Lower	2334, 0.442, SE
AG179	LEE DEANE PRODUCTS	15511 CARMENITA RD	SLIC, HIST CORTESE	Lower	2358, 0.447, SSW
AG180	LEE DEANE PRODUCTS	15511 CARMENITA	LUST, SLIC	Lower	2358, 0.447, SSW
AH181	H & L DISTRIBUTING	14815 RADBURN	LUST, HIST CORTESE, LOS ANGELES CO. HMS	Higher	2380, 0.451, East
AH182	H & L DISTRIBUTING	14815 RADBURN AVE	LUST	Higher	2380, 0.451, East
183	UNOCCUPIED	13126 E ARCTIC CIR	LUST, SWEEPS UST, CA FID UST, HIST CORTESE, LOS...	Lower	2381, 0.451, WSW
184	WILSONART INTERNATIO	13911 GANNET	LUST, HIST CORTESE	Lower	2397, 0.454, East
185	UNITED RENTALS NORTH	13425 EAST ROSECRANS	LUST	Higher	2411, 0.457, North
AG186	SANTA FE SPRINGS FIR	15517 CARMENITA RD	LUST, HIST CORTESE	Lower	2422, 0.459, SSW
187	PRATTY	ROSECRANS & MARQUARD	WMUDS/SWAT	Higher	2433, 0.461, NE
AI188	HILLERICH & BRADSBY	15601 SOUTH RESIN PL	ENVIROSTOR, CHMIRS, EMI, HIST CORTESE	Lower	2450, 0.464, South
AI189	HILLERICH & BRADSBY	15601 RESIN PLACE	SEMS-ARCHIVE, RCRA NonGen / NLR, FINDS, ECHO, LOS...	Lower	2450, 0.464, South
190	HERAEUS METAL PROCES	15524 CARMENITA RD	SLIC, ICE, HWP, NPDES	Lower	2455, 0.465, SSW
AJ191	BEAR STATE A/C SERVI	13139 ROSECRANS	LUST, SLIC	Higher	2532, 0.480, NW
AJ192	BEAR STATE A/C SERVI	13139 ROSECRANS	SLIC, HIST UST, HIST CORTESE	Higher	2532, 0.480, NW
193	STONE CONTAINER CORP	13833 E FREEWAY DR	RCRA-SQG, SLIC, FINDS, ECHO	Lower	2538, 0.481, SE
194	UNITED ROCK AND CONC	12976 FIRESTONE	LUST, HIST CORTESE	Higher	2562, 0.485, West
195	LEFIELL MANUFACTURIN	13700, 13750 AND 137	ENVIROSTOR, VCP	Lower	2737, 0.518, SSE

MAPPED SITES SUMMARY

Target Property Address:
14820 & 14830 CARMENITA RD & 13555 EXCELSIOR DR
NORWALK, CA 90650

Click on Map ID to see full detail.

MAP ID	SITE NAME	ADDRESS	DATABASE ACRONYMS	RELATIVE ELEVATION	DIST (ft. & mi.) DIRECTION
AK196	BROWN PACIFIC, INC.	13539 E. BORA DRIVE	ENVIROSTOR	Higher	3105, 0.588, NNE
197	STANKOVICH I	14014 GRACEBEE AVENU	RESPONSE, ENVIROSTOR, HIST Cal-Sites	Higher	3191, 0.604, NW
198	ELECTROMATIC, INC	14025 STAGE RD	RCRA-LQG, ENVIROSTOR	Higher	3198, 0.606, ENE
AK199	BROWN PACIFIC INC	13639 BORA DR	ENVIROSTOR, CHMIRS, HIST CORTESE, NPDES	Higher	3201, 0.606, NNE
200	CALTRANS I-5 FREEWAY	I-5 FREEWAY FROM 605	ENVIROSTOR	Lower	3315, 0.628, SE
201	FREDRICK RAMOND, INC	16121 CARMENITA ROAD	ENVIROSTOR, VCP, HIST CORTESE, LA Co. Site...	Lower	3702, 0.701, SSW
AL202	GENERAL MOTORS SERVI	14141 ALONDRA BLVD.	HWP	Lower	3960, 0.750, ESE
AL203	GMC WAREHOUSE & DIST	14141 ALONDRA BLVD.	SEMS-ARCHIVE, CORRACTS, RCRA-TSDF, RCRA NonGen /...	Lower	3960, 0.750, ESE
AL204	GENERAL MOTORS SERVI	14141 ALONDRA BLVD.	ENVIROSTOR, LOS ANGELES CO. HMS	Lower	3960, 0.750, ESE
205	ALCAN RUBBER & CHEMI	15100 VALLEY VIEW AV	ENVIROSTOR, LA Co. Site Mitigation	Higher	4166, 0.789, ESE
206	SERTA MATTRESS	14044 FREEWAY DRIVE	ENVIROSTOR, LUST, VCP, SWEEPS UST, HIST UST, CA...	Lower	4574, 0.866, SE
AM207	GOLDEN WEST REFINING	13539 E FOSTER RD	SWEEPS UST, CA FID UST, ICIS, US AIRS, EMI, ICE,...	Higher	4794, 0.908, NNE
AM208	GOLDEN WEST REFINING	13539 E FOSTER RD	SEMS-ARCHIVE, CORRACTS, RCRA-LQG, 2020 COR ACTION	Higher	4794, 0.908, NNE
AM209	GOLDEN WEST REFINERY	13539 EAST FOSTER RO	ENVIROSTOR, LUST, SLIC, CHMIRS, ENF, HIST CORTESE	Higher	4794, 0.908, NNE
210	JOHN GLENN HIGH SCHO	13520 SHOEMAKER AVEN	ENVIROSTOR, SCH	Higher	5095, 0.965, NW

EXECUTIVE SUMMARY

TARGET PROPERTY SEARCH RESULTS

The target property was identified in the following records. For more information on this property see page 8 of the attached EDR Radius Map report:

Site	Database(s)	EPA ID
FUJI HUNT PHOTOGRAPH 14820 CARMENITA RD U NORWALK, CA 90650	HAZNET GEPAID: CAR000092031	N/A
PERFORMANCE TEAN 14820 CARMENITA RD NORWALK, CA 90650	HAZNET GEPAID: CAC002625803	N/A
GE CO NORWALK TOOL F 13555 EXCELSIOR DR N NORWALK, CA 90650	HAZNET GEPAID: CAP400478201	N/A
RABSIO 13555 EXCELSIOR DR NORWALK, CA 90650	HIST UST HAZNET GEPAID: CAC002631543	N/A
FUJI HUNT PHOTOGRAPH 14820 CARMENITA ROAD NORWALK, CA 90650	RCRA-SQG EPA ID:: CAR000092031	CAR000092031
NORM REEVES INC 13555 EXCELSIOR DR NORWALK, CA 90650	LOS ANGELES CO. HMS Facility ID: 016155-021691	N/A
BRIDGESTONE FIRESTON 14830 CARMENITA RD NORWALK, CA 90650	HAULERS Facility ID: 1005523	N/A
FUJI HUNT PHOTOGRAPH 14820 CARMENITA RD U NORWALK, CA 90650	FINDS Registry ID:: 110012191877 ECHO	N/A
NORM REEVES HONDA SU 13555 EXCELSIOR DR NORWALK, CA 90650	RCRA-SQG EPA ID:: CAD981684244 HIST UST Facility Id: 00000055631 FINDS	CAD981684244

	Registry ID:: 110002751567 ECHO HAZNET GEPAID: CAD981684244	
RECON DYNAMICS 13555 EXCELSIOR AVE NORWALK, CA 90650	HAZNET GEPAID: CAL000215422	N/A
PEARSON TRUCKING & R 13555 EXCELSIOR DR NORWALK, CA 90650	LOS ANGELES CO. HMS Facility ID: 016155-021116 Facility ID: 016155-040935 Facility ID: 016155-051469	N/A

DATABASES WITH NO MAPPED SITES

No mapped sites were found in EDR's search of available ("reasonably ascertainable ") government records either on the target property or within the search radius around the target property for the following databases:

STANDARD ENVIRONMENTAL RECORDS

Federal NPL site list

NPL ---------- National Priority List
Proposed NPL ---------- Proposed National Priority List Sites
NPL LIENS ---------- Federal Superfund Liens

Federal Delisted NPL site list

Delisted NPL ---------- National Priority List Deletions

Federal CERCLIS list

FEDERAL FACILITY ---------- Federal Facility Site Information listing

Federal RCRA generators list

RCRA-CESQG ---------- RCRA - Conditionally Exempt Small Quantity Generator

Federal institutional controls / engineering controls registries

LUCIS ---------- Land Use Control Information System
US ENG CONTROLS ---------- Engineering Controls Sites List
US INST CONTROL ---------- Sites with Institutional Controls

EXECUTIVE SUMMARY

Federal ERNS list

ERNS ---------- Emergency Response Notification System

State and tribal leaking storage tank lists

INDIAN LUST ---------- Leaking Underground Storage Tanks on Indian Land

State and tribal registered storage tank lists

FEMA UST ---------- Underground Storage Tank Listing
AST ---------- Aboveground Petroleum Storage Tank Facilities
INDIAN UST ---------- Underground Storage Tanks on Indian Land

State and tribal voluntary cleanup sites

INDIAN VCP ---------- Voluntary Cleanup Priority Listing

State and tribal Brownfields sites

BROWNFIELDS ---------- Considered Brownfieds Sites Listing

ADDITIONAL ENVIRONMENTAL RECORDS

Local Brownfield lists

US BROWNFIELDS ---------- A Listing of Brownfields Sites

Local Lists of Landfill / Solid Waste Disposal Sites

SWRCY ---------- Recycler Database
INDIAN ODI ---------- Report on the Status of Open Dumps on Indian Lands
DEBRIS REGION 9 ---------- Torres Martinez Reservation Illegal Dump Site Locations
ODI ---------- Open Dump Inventory
IHS OPEN DUMPS ---------- Open Dumps on Indian Land

Local Lists of Hazardous waste / Contaminated Sites

AOCONCERN ---------- San Gabriel Valley Areas of Concern
US HIST CDL ---------- Delisted National Clandestine Laboratory Register
SCH ---------- School Property Evaluation Program
CDL ---------- Clandestine Drug Labs
Toxic Pits ---------- Toxic Pits Cleanup Act Sites
US CDL ---------- National Clandestine Laboratory Register

Local Land Records

LIENS ---------- Environmental Liens Listing
LIENS 2 ---------- CERCLA Lien Information
DEED ---------- Deed Restriction Listing

Records of Emergency Release Reports

HMIRS ---------- Hazardous Materials Information Reporting System

LDS	Land Disposal Sites Listing
MCS	Military Cleanup Sites Listing

Other Ascertainable Records

FUDS	Formerly Used Defense Sites
DOD	Department of Defense Sites
SCRD DRYCLEANERS	State Coalition for Remediation of Drycleaners Listing
US FIN ASSUR	Financial Assurance Information
EPA WATCH LIST	EPA WATCH LIST
2020 COR ACTION	2020 Corrective Action Program List
TSCA	Toxic Substances Control Act
TRIS	Toxic Chemical Release Inventory System
SSTS	Section 7 Tracking Systems
ROD	Records Of Decision
RMP	Risk Management Plans
RAATS	RCRA Administrative Action Tracking System
PRP	Potentially Responsible Parties
PADS	PCB Activity Database System
ICIS	Integrated Compliance Information System
FTTS	FIFRA/ TSCA Tracking System - FIFRA (Federal Insecticide, Fungicide, & Rodenticide Act)/TSCA (Toxic Substances Control Act)
MLTS	Material Licensing Tracking System
COAL ASH DOE	Steam-Electric Plant Operation Data
COAL ASH EPA	Coal Combustion Residues Surface Impoundments List
PCB TRANSFORMER	PCB Transformer Registration Database
RADINFO	Radiation Information Database
HIST FTTS	FIFRA/TSCA Tracking System Administrative Case Listing
DOT OPS	Incident and Accident Data
CONSENT	Superfund (CERCLA) Consent Decrees
INDIAN RESERV	Indian Reservations
FUSRAP	Formerly Utilized Sites Remedial Action Program
UMTRA	Uranium Mill Tailings Sites
LEAD SMELTERS	Lead Smelter Sites
US AIRS	Aerometric Information Retrieval System Facility Subsystem
US MINES	Mines Master Index File
ABANDONED MINES	Abandoned Mines
UXO	Unexploded Ordnance Sites
DOCKET HWC	Hazardous Waste Compliance Docket Listing
FUELS PROGRAM	EPA Fuels Program Registered Listing
CA BOND EXP. PLAN	Bond Expenditure Plan
Cortese	"Cortese" Hazardous Waste & Substances Sites List
CUPA Listings	CUPA Resources List
DRYCLEANERS	Cleaner Facilities
EMI	Emissions Inventory Data
ENF	Enforcement Action Listing
Financial Assurance	Financial Assurance Information Listing
ICE	ICE
HWT	Registered Hazardous Waste Transporter Database
MINES	Mines Site Location Listing
MWMP	Medical Waste Management Program Listing
NPDES	NPDES Permits Listing
PEST LIC	Pesticide Regulation Licenses Listing
PROC	Certified Processors Database
Notify 65	Proposition 65 Records

EXECUTIVE SUMMARY

LA Co. Site Mitigation ..... Site Mitigation List
UIC ..... UIC Listing
WASTEWATER PITS ..... Oil Wastewater Pits Listing
WDS ..... Waste Discharge System
WIP ..... Well Investigation Program Case List

EDR HIGH RISK HISTORICAL RECORDS

EDR Exclusive Records

EDR MGP ..... EDR Proprietary Manufactured Gas Plants

EDR RECOVERED GOVERNMENT ARCHIVES

Exclusive Recovered Govt. Archives

RGA LF ..... Recovered Government Archive Solid Waste Facilities List
RGA LUST ..... Recovered Government Archive Leaking Underground Storage Tank

SURROUNDING SITES: SEARCH RESULTS

Surrounding sites were identified in the following databases.

Elevations have been determined from the USGS Digital Elevation Model and should be evaluated on a relative (not an absolute) basis. Relative elevation information between sites of close proximity should be field verified. Sites with an elevation equal to or higher than the target property have been differentiated below from sites with an elevation lower than the target property.
Page numbers and map identification numbers refer to the EDR Radius Map report where detailed data on individual sites can be reviewed.

Sites listed in ***bold italics*** are in multiple databases.

Unmappable (orphan) sites are not considered in the foregoing analysis.

STANDARD ENVIRONMENTAL RECORDS

Federal CERCLIS list

SEMS: SEMS (Superfund Enterprise Management System) tracks hazardous waste sites, potentially hazardous waste sites, and remedial activities performed in support of EPA's Superfund Program across the United States. The list was formerly know as CERCLIS, renamed to SEMS by the EPA in 2015. The list contains data on potentially hazardous waste sites that have been reported to the USEPA by states, municipalities, private companies and private persons, pursuant to Section 103 of the Comprehensive Environmental Response, Compensation, and Liability Act (CERCLA). This dataset also contains sites which are either proposed to or on the National Priorities List (NPL) and the sites which are in the screening and assessment phase for possible inclusion on the NPL.

A review of the SEMS list, as provided by EDR, and dated 10/10/2016 has revealed that there are 2 SEMS sites within approximately 0.5 miles of the target property.

Lower Elevation	Address	Direction / Distance	Map ID	Page
LA COUNTY NITROUS OX	13556 PUMICE STREET	NE 0 - 1/8 (0.064 mi.)	G70	129
ORANGE COUNTY CHEMIC	13744 EXCELSIOR DRIV	ESE 1/8 - 1/4 (0.185 mi.)	U133	245

Federal CERCLIS NFRAP site list

SEMS-ARCHIVE: SEMS-ARCHIVE (Superfund Enterprise Management System Archive) tracks sites that have no further interest under the Federal Superfund Program based on available information. The list was formerly known as the CERCLIS-NFRAP, renamed to SEMS ARCHIVE by the EPA in 2015. EPA may perform a minimal level of assessment work at a site while it is archived if site conditions change and/or new information becomes available. Archived sites have been removed and archived from the inventory of SEMS sites. Archived status indicates that, to the best of EPA's knowledge, assessment at a site has been completed and that EPA has determined no further steps will be taken to list the site on the National Priorities List (NPL), unless information indicates this decision was not appropriate or other considerations require a recommendation for listing at a later time. The decision does not necessarily mean that there is no hazard associated with a given site; it only means that. based upon available information, the location is not judged to be potential NPL site.

A review of the SEMS-ARCHIVE list, as provided by EDR, and dated 10/10/2016 has revealed that there are 3 SEMS-ARCHIVE sites within approximately 0.5 miles of the target property.

Lower Elevation	Address	Direction / Distance	Map ID	Page
FLINT INK CORP	*14930 MARQUARDT AVE*	*E 1/4 - 1/2 (0.262 mi.)*	*W150*	*270*
UNITED STATES PRINTI	*13710 BORATE STREET*	*NE 1/4 - 1/2 (0.263 mi.)*	*Y153*	*287*
HILLERICH & BRADSBY	*15601 RESIN PLACE*	*S 1/4 - 1/2 (0.464 mi.)*	*AI189*	*378*

Federal RCRA CORRACTS facilities list

CORRACTS: CORRACTS is a list of handlers with RCRA Corrective Action Activity. This report shows which nationally-defined corrective action core events have occurred for every handler that has had corrective action activity.

A review of the CORRACTS list, as provided by EDR, and dated 12/12/2016 has revealed that there are 3 CORRACTS sites within approximately 1 mile of the target property.

Equal/Higher Elevation	Address	Direction / Distance	Map ID	Page
GOLDEN WEST REFINING	*13539 E FOSTER RD*	*NNE 1/2 - 1 (0.908 mi.)*	*AM208*	*505*

Lower Elevation	Address	Direction / Distance	Map ID	Page
UNITED STATES PRINTI	*13710 BORATE STREET*	*NE 1/4 - 1/2 (0.263 mi.)*	*Y153*	*287*
GMC WAREHOUSE & DIST	*14141 ALONDRA BLVD.*	*ESE 1/2 - 1 (0.750 mi.)*	*AL203*	*446*

Federal RCRA non-CORRACTS TSD facilities list

RCRA-TSDF: RCRAInfo is EPA's comprehensive information system, providing access to data supporting the Resource Conservation and Recovery Act (RCRA) of 1976 and the Hazardous and Solid Waste Amendments (HSWA) of 1984. The database includes selective information on sites which generate, transport, store, treat and/or dispose of hazardous waste as defined by the Resource Conservation and Recovery Act (RCRA). Transporters are individuals or entities that move hazardous waste from the generator offsite to a facility that can recycle, treat, store, or dispose of the waste. TSDFs treat, store, or dispose of the waste.

A review of the RCRA-TSDF list, as provided by EDR, and dated 12/12/2016 has revealed that there is 1

RCRA-TSDF site within approximately 0.5 miles of the target property.

Lower Elevation	Address	Direction / Distance	Map ID	Page
UNITED STATES PRINTI	***13710 BORATE STREET***	***NE 1/4 - 1/2 (0.263 mi.)***	***Y153***	***287***

Federal RCRA generators list

RCRA-LQG: RCRAInfo is EPA's comprehensive information system, providing access to data supporting the Resource Conservation and Recovery Act (RCRA) of 1976 and the Hazardous and Solid Waste Amendments (HSWA) of 1984. The database includes selective information on sites which generate, transport, store, treat and/or dispose of hazardous waste as defined by the Resource Conservation and Recovery Act (RCRA). Large quantity generators (LQGs) generate over 1,000 kilograms (kg) of hazardous waste, or over 1 kg of acutely hazardous waste per month.

A review of the RCRA-LQG list, as provided by EDR, and dated 12/12/2016 has revealed that there are 5 RCRA-LQG sites within approximately 0.25 miles of the target property.

Lower Elevation	Address	Direction / Distance	Map ID	Page
PRECISION TUBE BENDI	***13626 TALC STREET***	***E 0 - 1/8 (0.052 mi.)***	***H64***	***114***
G AND K SERVICES	***14700 SPRING AVE***	***ENE 1/8 - 1/4 (0.173 mi.)***	***R125***	***207***
G&K SERVICES	***14700 SPRING AVENUE***	***ENE 1/8 - 1/4 (0.173 mi.)***	***R127***	***213***
AMERICAN POLYMERS CO	***14722 SPRING AVE.***	***E 1/8 - 1/4 (0.175 mi.)***	***Q129***	***217***
GOLDEN PLATING	14903 MARQUARDT AVEN	E 1/8 - 1/4 (0.237 mi.)	W143	265

RCRA-SQG: RCRAInfo is EPA's comprehensive information system, providing access to data supporting the Resource Conservation and Recovery Act (RCRA) of 1976 and the Hazardous and Solid Waste Amendments (HSWA) of 1984. The database includes selective information on sites which generate, transport, store, treat and/or dispose of hazardous waste as defined by the Resource Conservation and Recovery Act (RCRA). Small quantity generators (SQGs) generate between 100 kg and 1,000 kg of hazardous waste per month.

A review of the RCRA-SQG list, as provided by EDR, and dated 12/12/2016 has revealed that there are 23 RCRA-SQG sites within approximately 0.25 miles of the target property.

Equal/Higher Elevation	Address	Direction / Distance	Map ID	Page
KIRKHILL T A C S E	***14910 CARMENTA RD***	***WSW 0 - 1/8 (0.018 mi.)***	***B17***	***29***
CARBCO	***14765 CARMENITA RD***	***WNW 0 - 1/8 (0.021 mi.)***	***D20***	***34***
I B T PRINTED CIRCUI	***14725 CARMENITA RD***	***WNW 0 - 1/8 (0.030 mi.)***	***D29***	***54***
HATCH AND KIRK	***13474 PUMICE ST***	***NNW 0 - 1/8 (0.036 mi.)***	***E38***	***69***
BOBS UNION 76	***14960 CARMENTIA RD***	***WSW 0 - 1/8 (0.036 mi.)***	***B50***	***91***
JADE DIESEL SERVICE	***13312 MAPLEDALE***	***NW 0 - 1/8 (0.123 mi.)***	***K110***	***176***
I AND I DEBURRING	***14504 CARMENITA***	***NNW 1/8 - 1/4 (0.179 mi.)***	***S131***	***238***
ST OF CALIF DGS TELE	***13360 E FIRESTONE BL***	***SW 1/8 - 1/4 (0.201 mi.)***	***V134***	***245***
FUJI TRUCOLOR	***13320 E FIRESTONE BL***	***WSW 1/8 - 1/4 (0.203 mi.)***	***T137***	***248***

Lower Elevation	Address	Direction / Distance	Map ID	Page
SPAULDING LTG INC	***13615 ELCELSIOR DR***	***ESE 0 - 1/8 (0.016 mi.)***	***C16***	***27***
GAYLORDS TRUCK BED L	13538 EXCELSIOR DR	SE 0 - 1/8 (0.029 mi.)	C27	50
GI VACUUM & OIL CO	***13528 E EXCELSIOR DR***	***SSE 0 - 1/8 (0.041 mi.)***	***C51***	***94***
JESS DIAZ TRUCKING I	***13625 EXCELSIOR DR***	***ESE 0 - 1/8 (0.045 mi.)***	***F55***	***100***
ZEP MANUFACTURING CO	***13606 PUMICE STREET***	***NE 0 - 1/8 (0.085 mi.)***	***H82***	***138***
ZEP MANUFACTURING CO	13607 PUMICE	NE 0 - 1/8 (0.100 mi.)	J87	144
WALKER SPRING & STAM	***14831 SPRING AVENUE***	***E 0 - 1/8 (0.118 mi.)***	***P106***	***170***

Lower Elevation	Address	Direction / Distance	Map ID	Page
CLOVER ENTERPRISES,	***13701 EXCELSIOR DR***	***ESE 1/8 - 1/4 (0.127 mi.)***	***N111***	***177***
GENERAL SWITCHGEAR I	***14729 SPRING ST***	***ENE 1/8 - 1/4 (0.135 mi.)***	***Q112***	***179***
TWIST TITE MFG INC	13649 PUMICE STREET	NE 1/8 - 1/4 (0.145 mi.)	O117	189
ALTA GRAPHICS INC	***13727 EXCELSIDOR DR***	***ESE 1/8 - 1/4 (0.159 mi.)***	***N119***	***192***
INTERIOR SYSTEMS INC	***15160 SPRING AVENUE***	***ESE 1/8 - 1/4 (0.170 mi.)***	***121***	***195***
PHENIX ENTERPRISE IN	***14800 SPRING ST***	***E 1/8 - 1/4 (0.175 mi.)***	***Q130***	***234***
GOLDEN PLATING	***14903 MARQUARDT AVE***	***E 1/8 - 1/4 (0.237 mi.)***	***W142***	***259***

State- and tribal - equivalent NPL

RESPONSE: Identifies confirmed release sites where DTSC is involved in remediation, either in a lead or oversight capacity. These confirmed release sites are generally high-priority and high potential risk.

A review of the RESPONSE list, as provided by EDR, has revealed that there is 1 RESPONSE site within approximately 1 mile of the target property.

Equal/Higher Elevation	Address	Direction / Distance	Map ID	Page
STANKOVICH I	***14014 GRACEBEE AVENU***	***NW 1/2 - 1 (0.604 mi.)***	***197***	***413***
Database: RESPONSE, Date of Government Version: 10/31/2016				
Status: Certified				
Facility Id: 19990017				

State- and tribal - equivalent CERCLIS

ENVIROSTOR: The Department of Toxic Substances Control's (DTSC's) Site Mitigation and Brownfields Reuse Program's (SMBRP's) EnviroStor database identifes sites that have known contamination or sites for which there may be reasons to investigate further. The database includes the following site types: Federal Superfund sites (National Priorities List (NPL)); State Response, including Military Facilities and State Superfund; Voluntary Cleanup; and School sites. EnviroStor provides similar information to the information that was available in CalSites, and provides additional site information, including, but not limited to, identification of formerly-contaminated properties that have been released for reuse, properties where environmental deed restrictions have been recorded to prevent inappropriate land uses, and risk characterization information that is used to assess potential impacts to public health and the environment at contaminated sites.

A review of the ENVIROSTOR list, as provided by EDR, and dated 10/31/2016 has revealed that there are 27 ENVIROSTOR sites within approximately 1 mile of the target property.

Equal/Higher Elevation	Address	Direction / Distance	Map ID	Page
METRO BIOLOGICAL LAB	***14905 CARMENITA ROAD***	***W 0 - 1/8 (0.009 mi.)***	***B12***	***21***
Facility Id: 19281214				
Status: No Further Action				
I T B PRINTED CIRCUI	***14725 CARMENITA RD***	***WNW 0 - 1/8 (0.030 mi.)***	***D30***	***57***
Facility Id: 71002607				
Status: Refer: Other Agency				
CARMENITA COMMERCE C	***13230, 13310, 13320,***	***WSW 1/8 - 1/4 (0.183 mi.)***	***T132***	***241***
Facility Id: 60001894				

Status: No Further Action				
FUJI TRUCOLOR, INC. Facility Id: 71003240 Status: No Action Required	13320 E. FIRESTONE B	WSW 1/8 - 1/4 (0.203 mi.)	T136	247
BROWN PACIFIC, INC. Facility Id: 71002393 Status: Refer: Other Agency	13539 E. BORA DRIVE	NNE 1/2 - 1 (0.588 mi.)	AK196	412
STANKOVICH I Facility Id: 19990017 Status: Certified	***14014 GRACEBEE AVENU***	***NW 1/2 - 1 (0.604 mi.)***	***197***	***413***
ELECTROMATIC, INC Facility Id: 71003482 Status: Refer: Other Agency	***14025 STAGE RD***	***ENE 1/2 - 1 (0.606 mi.)***	***198***	***417***
BROWN PACIFIC INC Facility Id: 19330176 Status: Refer: Other Agency	***13639 BORA DR***	***NNE 1/2 - 1 (0.606 mi.)***	***AK199***	***423***
ALCAN RUBBER & CHEMI Facility Id: 19300243 Status: Refer: 1248 Local Agency	***15100 VALLEY VIEW AV***	***ESE 1/2 - 1 (0.789 mi.)***	***205***	***450***
GOLDEN WEST REFINERY Facility Id: 19290192 Status: Refer: RWQCB	***13539 EAST FOSTER RO***	***NNE 1/2 - 1 (0.908 mi.)***	***AM209***	***517***
JOHN GLENN HIGH SCHO Facility Id: 19820103 Status: Active	***13520 SHOEMAKER AVEN***	***NW 1/2 - 1 (0.965 mi.)***	***210***	***530***

Lower Elevation	**Address**	**Direction / Distance**	**Map ID**	**Page**
PRECISION TUBE BENDI Facility Id: 71002884 Status: Inactive - Needs Evaluation	13626 TALE STREET	E 0 - 1/8 (0.049 mi.)	H61	110
CARMENITA FORD TRUCK Facility Id: 60001566 Status: No Further Action	***13443 EAST FREEWAY D***	***S 0 - 1/8 (0.113 mi.)***	***L96***	***157***
CARMENITA FORD TRUCK Facility Id: 60001526 Status: No Further Action	***13407 EAST FREEWAY D***	***S 0 - 1/8 (0.113 mi.)***	***L99***	***163***
FORMER CENTERLINE WH Facility Id: 60001354 Status: Active	***15105 RADIUS PLACE A***	***S 1/8 - 1/4 (0.142 mi.)***	***116***	***184***
G&K SERVICES, INC . Facility Id: 60001370 Status: Certified O&M - Land Use Restrictions Only	***14700 SPRING AVENUE***	***ENE 1/8 - 1/4 (0.173 mi.)***	***R123***	***200***
FLINT INK Facility Id: 19270066 Status: Refer: Other Agency	***14930 MARQUART***	***E 1/4 - 1/2 (0.262 mi.)***	***W151***	***276***
US INK A DIV OF SUN Facility Id: 80001695 Status: No Further Action	***13710 BORATE STREET***	***NE 1/4 - 1/2 (0.263 mi.)***	***Y152***	***280***
CARMENITA BUSINESS C	***15401 & 15421 CARMEN***	***SSW 1/4 - 1/2 (0.361 mi.)***	***AA164***	***321***

Facility Id: 60001554 Status: Active				
LE FIELL MANUFACTURI Facility Id: 71002681 Status: Refer: Other Agency	***13700 FIRESTONE BLVD***	***SSE 1/4 - 1/2 (0.364 mi.)***	***Z165***	***325***
FORMER BURKE INDUSTR Facility Id: 60001906 Status: No Further Action	***13767 FREEWAY DRIVE,***	***SE 1/4 - 1/2 (0.428 mi.)***	***176***	***351***
HILLERICH & BRADSBY Facility Id: 19340465 Status: Refer: RCRA	***15601 SOUTH RESIN PL***	***S 1/4 - 1/2 (0.464 mi.)***	***AI188***	***375***
LEFIELL MANUFACTURIN Facility Id: 60001240 Status: Active	***13700, 13750 AND 137***	***SSE 1/2 - 1 (0.518 mi.)***	***195***	***402***
CALTRANS I-5 FREEWAY Facility Id: 60001001 Status: Active	I-5 FREEWAY FROM 605	SE 1/2 - 1 (0.628 mi.)	200	429
FREDRICK RAMOND, INC Facility Id: 60000918 Status: Active	***16121 CARMENITA ROAD***	***SSW 1/2 - 1 (0.701 mi.)***	***201***	***435***
GENERAL MOTORS SERVI Facility Id: 80001675 Status: No Action Required	***14141 ALONDRA BLVD.***	***ESE 1/2 - 1 (0.750 mi.)***	***AL204***	***449***
SERTA MATTRESS Facility Id: 19390048 Facility Id: 71002652 Status: No Further Action Status: Refer: Other Agency	***14044 FREEWAY DRIVE***	***SE 1/2 - 1 (0.866 mi.)***	***206***	***451***

State and tribal landfill and/or solid waste disposal site lists

SWF/LF: The Solid Waste Facilities/Landfill Sites records typically contain an inventory of solid waste disposal facilities or landfills in a particular state. The data come from the Integrated Waste Management Board's Solid Waste Information System (SWIS) database.

A review of the SWF/LF list, as provided by EDR, has revealed that there is 1 SWF/LF site within approximately 0.5 miles of the target property.

Equal/Higher Elevation	Address	Direction / Distance	Map ID	Page
THOMAS WETZEL Database: LOS ANGELES CO. LF, Date of Government Version: 10/17/2016 Site ID: 2205 Status: Closed	EXCELSIOR DRIVE AND	WSW 0 - 1/8 (0.062 mi.)	I68	127

State and tribal leaking storage tank lists

LUST: Leaking Underground Storage Tank (LUST) Sites included in GeoTracker. GeoTracker is the Water Boards data management system for sites that impact, or have the potential to impact, water quality in California, with emphasis on groundwater.

A review of the LUST list, as provided by EDR, has revealed that there are 30 LUST sites within approximately 0.5 miles of the target property.

Equal/Higher Elevation	Address	Direction / Distance	Map ID	Page
TOSCO - 76 STATION #	14960 CARMENITA RD S	WSW 0 - 1/8 (0.036 mi.)	B39	71
Database: LUST REG 4, Date of Government Version: 09/07/2004 Database: LUST, Date of Government Version: 12/12/2016 Status: Open - Site Assessment Facility Id: I-05989 Status: Remediation Plan Global Id: T0603703150 Global ID: T0603703150				
SUPPOSE-U-DRIVE TRUC	***13456 ROSECRANS AVE***	***N 1/4 - 1/2 (0.308 mi.)***	***156***	***293***
Database: LUST, Date of Government Version: 12/12/2016 Status: Open - Eligible for Closure Global Id: T0603788061				
GOLDEN MINI MART	13340 EAST ROSECRANS	NNW 1/4 - 1/2 (0.361 mi.)	AB162	315
Database: LUST, Date of Government Version: 12/12/2016 Status: Completed - Case Closed Global Id: T0603768344				
ARCO #5203	***13340 ROSECRANS AVE***	***NNW 1/4 - 1/2 (0.361 mi.)***	***AB163***	***317***
Database: LUST REG 4, Date of Government Version: 09/07/2004 Database: LUST, Date of Government Version: 12/12/2016 Status: Completed - Case Closed Facility Id: I-10495 Facility Id: I-10495A Status: Case Closed Status: Preliminary site assessment underway Global Id: T0603792920 Global Id: T0603703622 Global ID: T0603703622				
HUFF LUMBER	***13535 ROSECRANS AVE***	***N 1/4 - 1/2 (0.387 mi.)***	***168***	***335***
Database: LUST REG 4, Date of Government Version: 09/07/2004 Database: LUST, Date of Government Version: 12/12/2016 Status: Completed - Case Closed Facility Id: I-16133 Status: Case Closed Global Id: T0603704391 Global ID: T0603704391				
H & L DISTRIBUTING	***14815 RADBURN***	***E 1/4 - 1/2 (0.451 mi.)***	***AH181***	***358***
Database: LUST, Date of Government Version: 12/12/2016 Status: Completed - Case Closed Global Id: T0603705238				
H & L DISTRIBUTING	14815 RADBURN AVE	E 1/4 - 1/2 (0.451 mi.)	AH182	360
Database: LUST REG 4, Date of Government Version: 09/07/2004 Facility Id: R-14870				

Status: Case Closed
Global ID: T0603705238

UNITED RENTALS NORTH | 13425 EAST ROSECRANS | N 1/4 - 1/2 (0.457 mi.) | 185 | 369
Database: LUST, Date of Government Version: 12/12/2016
Status: Completed - Case Closed
Global Id: T0603753439

BEAR STATE A/C SERVI | ***13139 ROSECRANS*** | ***NW 1/4 - 1/2 (0.480 mi.)*** | ***AJ191*** | ***395***
Database: LUST REG 4, Date of Government Version: 09/07/2004
Facility Id: I-14444
Status: Case Closed
Global ID: T0603704170

UNITED ROCK AND CONC | ***12976 FIRESTONE*** | ***W 1/4 - 1/2 (0.485 mi.)*** | ***194*** | ***399***
Database: LUST REG 4, Date of Government Version: 09/07/2004
Database: LUST, Date of Government Version: 12/12/2016
Status: Completed - Case Closed
Facility Id: I-10587
Status: Case Closed
Global Id: T0603703631
Global ID: T0603703631

Lower Elevation	Address	Direction / Distance	Map ID	Page

CARMENITA FORD TRUCK | ***13443 FREEWAY DR*** | ***S 0 - 1/8 (0.113 mi.)*** | ***L94*** | ***152***
Database: LUST, Date of Government Version: 12/12/2016
Status: Completed - Case Closed
Global Id: T0603780268

GALLHER LUMBER | ***13747 EXCELSIOR DR*** | ***ESE 1/8 - 1/4 (0.236 mi.)*** | ***U140*** | ***251***
Database: LUST, Date of Government Version: 12/12/2016
Status: Completed - Case Closed
Global Id: T0603705408

GALLHER LUMBER | ***13747 E EXCELSIOR DR*** | ***ESE 1/8 - 1/4 (0.236 mi.)*** | ***U141*** | ***257***
Database: LUST REG 4, Date of Government Version: 09/07/2004
Facility Id: R-23582
Status: Remediation Plan
Global ID: T0603705408

FLINT INK | ***14930 MARQUART*** | ***E 1/4 - 1/2 (0.262 mi.)*** | ***W151*** | ***276***
Database: LUST REG 4, Date of Government Version: 09/07/2004
Database: LUST, Date of Government Version: 12/12/2016
Status: Completed - Case Closed
Facility Id: I-06638
Status: Case Closed
Global Id: T0603703245
Global ID: T0603703245

CORAL INDUSTRIES INC | ***14561 MARQUARDT*** | ***ENE 1/4 - 1/2 (0.275 mi.)*** | ***X154*** | ***290***
Database: LUST REG 4, Date of Government Version: 09/07/2004
Database: LUST, Date of Government Version: 12/12/2016
Status: Completed - Case Closed
Facility Id: I-06797
Status: Case Closed
Global Id: T0603703259
Global ID: T0603703259

FRY STEEL | 13325 MOLETTE | SW 1/4 - 1/2 (0.328 mi.) | 157 | 299
Database: LUST, Date of Government Version: 12/12/2016

Status: Completed - Case Closed
Global Id: T10000000369

RYDER 0205 ***13630 FIRESTONE BLVD*** ***SSE 1/4 - 1/2 (0.336 mi.)*** ***Z159*** ***302***
Database: LUST, Date of Government Version: 12/12/2016
Status: Completed - Case Closed
Global Id: T10000003441
Global Id: T0603733040
Global Id: T0603701556

MILLER'S CAKE AND CO ***15319 CARMENITA ROAD*** ***SSW 1/4 - 1/2 (0.341 mi.)*** ***AA160*** ***310***
Database: LUST, Date of Government Version: 12/12/2016
Status: Completed - Case Closed
Global Id: T10000006485

RYDER TRUCK RENTAL I ***13630 FIRESTONE BLVD*** ***SSE 1/4 - 1/2 (0.342 mi.)*** ***Z161*** ***313***
Database: LUST REG 4, Date of Government Version: 09/07/2004
Facility Id: 906700161A
Status: Remedial action (cleanup) Underway
Global ID: T0603748936

C.F. TRUCKING 13901 MICA ST E ESE 1/4 - 1/2 (0.371 mi.) AC167 332
Database: LUST REG 4, Date of Government Version: 09/07/2004
Database: LUST, Date of Government Version: 12/12/2016
Status: Completed - Case Closed
Facility Id: I-06377
Status: Case Closed
Global Id: T0603703208
Global ID: T0603703208

MONTEBELLO CONTAINER 13220 MOLETTE ST SW 1/4 - 1/2 (0.399 mi.) AD169 337
Database: LUST REG 4, Date of Government Version: 09/07/2004
Facility Id: R-05928
Status: Case Closed
Global ID: T0603704705

AIR TREADS INC LOS A ***13220 MOLETTE ST.*** ***SW 1/4 - 1/2 (0.399 mi.)*** ***AD170*** ***338***
Database: LUST, Date of Government Version: 12/12/2016
Status: Completed - Case Closed
Global Id: T0603704705

ALTON WATSON ***15405 S CORNET AVE*** ***SW 1/4 - 1/2 (0.411 mi.)*** ***AE171*** ***345***
Database: LUST REG 4, Date of Government Version: 09/07/2004
Facility Id: I-15016
Status: Case Closed
Global ID: T0603704245

ALTON WATSON 15405 CORNET ST SW 1/4 - 1/2 (0.411 mi.) AE172 347
Database: LUST, Date of Government Version: 12/12/2016
Status: Completed - Case Closed
Global Id: T0603704245

KOTAKE PROPERTY ***15408 CORNET*** ***SW 1/4 - 1/2 (0.412 mi.)*** ***AE173*** ***348***
Database: LUST REG 4, Date of Government Version: 09/07/2004
Database: LUST, Date of Government Version: 12/12/2016
Status: Completed - Case Closed
Facility Id: I-14747
Status: Case Closed
Global Id: T0603704202
Global ID: T0603704202

BURGER KING DIST. CT ***13950 MICA ST S*** ***ESE 1/4 - 1/2 (0.436 mi.)*** ***177*** ***354***
Database: LUST REG 4, Date of Government Version: 09/07/2004
Database: LUST, Date of Government Version: 12/12/2016

Status: Completed - Case Closed
Facility Id: I-11871
Status: Case Closed
Global Id: T0603703862
Global ID: T0603703862

LEE DEANE PRODUCTS ***15511 CARMENITA*** ***SSW 1/4 - 1/2 (0.447 mi.)*** ***AG180*** ***357***
Database: LUST REG 4, Date of Government Version: 09/07/2004
Facility Id: 906700207
Status: Case Closed
Global ID: T0603701560

UNOCCUPIED ***13126 E ARCTIC CIR*** ***WSW 1/4 - 1/2 (0.451 mi.)*** ***183*** ***361***
Database: LUST REG 4, Date of Government Version: 09/07/2004
Database: LUST, Date of Government Version: 12/12/2016
Status: Completed - Case Closed
Facility Id: I-10369
Status: Case Closed
Global Id: T0603703611
Global ID: T0603703611

WILSONART INTERNATIO ***13911 GANNET*** ***E 1/4 - 1/2 (0.454 mi.)*** ***184*** ***367***
Database: LUST REG 4, Date of Government Version: 09/07/2004
Database: LUST, Date of Government Version: 12/12/2016
Status: Completed - Case Closed
Facility Id: I-07619
Status: Case Closed
Global Id: T0603703312
Global ID: T0603703312

SANTA FE SPRINGS FIR ***15517 CARMENITA RD*** ***SSW 1/4 - 1/2 (0.459 mi.)*** ***AG186*** ***371***
Database: LUST REG 4, Date of Government Version: 09/07/2004
Database: LUST, Date of Government Version: 12/12/2016
Status: Completed - Case Closed
Facility Id: I-10768
Status: Case Closed
Global Id: T0603703655
Global ID: T0603703655

SLIC: Cleanup Program Sites (CPS; also known as Site Cleanups [SC] and formerly known as Spills, Leaks, Investigations, and Cleanups [SLIC] sites) included in GeoTracker. GeoTracker is the Water Boards data management system for sites that impact, or have the potential to impact, water quality in California, with emphasis on groundwater.

A review of the SLIC list, as provided by EDR, has revealed that there are 13 SLIC sites within approximately 0.5 miles of the target property.

Equal/Higher Elevation	Address	Direction / Distance	Map ID	Page
ESCOBAR TRUST PROPER	14420 CARMENITA	NNW 1/8 - 1/4 (0.210 mi.)	S138	250
Database: SLIC, Date of Government Version: 12/12/2016 Database: SLIC REG 4, Date of Government Version: 11/17/2004 Facility Status: Completed - Case Closed Facility Status: No further action required Global Id: SL2042C1532				
VALVE SERVICES CO.	13060 E. FIRESTONE B	W 1/4 - 1/2 (0.413 mi.)	AF174	350
Database: SLIC, Date of Government Version: 12/12/2016				

Facility Status: Completed - Case Closed
Global Id: SLT4309189

VALVE SERVICES CO. 13060 FIRESTONE W 1/4 - 1/2 (0.413 mi.) AF175 350
Database: SLIC REG 4, Date of Government Version: 11/17/2004
Facility Status: No further action required

BEAR STATE A/C SERVI 13139 ROSECRANS NW 1/4 - 1/2 (0.480 mi.) AJ191 395
Database: SLIC REG 4, Date of Government Version: 11/17/2004
Facility Status: No further action required

BEAR STATE A/C SERVI 13139 ROSECRANS NW 1/4 - 1/2 (0.480 mi.) AJ192 396
Database: SLIC, Date of Government Version: 12/12/2016
Facility Status: Completed - Case Closed
Global Id: SLT43270268

Lower Elevation	Address	Direction / Distance	Map ID	Page

CORAL INDUSTRIES INC 14561 SOUTH MARQUART ENE 1/4 - 1/2 (0.260 mi.) X149 269
Database: SLIC, Date of Government Version: 12/12/2016
Facility Status: Completed - Case Closed
Global Id: SL204831689

CORAL INDUSTRIES 14561 MARQUARDT ENE 1/4 - 1/2 (0.275 mi.) X155 293
Database: SLIC REG 4, Date of Government Version: 11/17/2004
Facility Status: No further action required

FRIGID COIL 13711 FREEWAY DRIVE SE 1/4 - 1/2 (0.332 mi.) 158 301
Database: SLIC, Date of Government Version: 12/12/2016
Facility Status: Completed - Case Closed
Global Id: SL0603788087

RYDER 0205 13630 FIRESTONE BLVD SSE 1/4 - 1/2 (0.336 mi.) Z159 302
Database: SLIC, Date of Government Version: 12/12/2016
Facility Status: Completed - Case Closed
Global Id: T0603748936

LEE DEANE PRODUCTS 15511 CARMENITA RD SSW 1/4 - 1/2 (0.447 mi.) AG179 356
Database: SLIC, Date of Government Version: 12/12/2016
Facility Status: Completed - Case Closed
Global Id: SLT43142140

LEE DEANE PRODUCTS 15511 CARMENITA SSW 1/4 - 1/2 (0.447 mi.) AG180 357
Database: SLIC REG 4, Date of Government Version: 11/17/2004
Facility Status: No further action required

HERAEUS METAL PROCES 15524 CARMENITA RD SSW 1/4 - 1/2 (0.465 mi.) 190 380
Database: SLIC, Date of Government Version: 12/12/2016
Facility Status: Open - Assessment & Interim Remedial Action
Global Id: SL204922330

STONE CONTAINER CORP 13833 E FREEWAY DR SE 1/4 - 1/2 (0.481 mi.) 193 397
Database: SLIC, Date of Government Version: 12/12/2016
Database: SLIC REG 4, Date of Government Version: 11/17/2004
Facility Status: Completed - Case Closed
Facility Status: No further action required
Global Id: SL204211521

State and tribal registered storage tank lists

UST: The Underground Storage Tank database contains registered USTs. USTs are regulated under Subtitle I of the Resource Conservation and Recovery Act (RCRA). The data come from the State Water Resources Control Board's Hazardous Substance Storage Container Database.

A review of the UST list, as provided by EDR, has revealed that there is 1 UST site within approximately 0.25 miles of the target property.

Equal/Higher Elevation	Address	Direction / Distance	Map ID	Page
TOSCO/UNOCAL #31090 Database: UST, Date of Government Version: 09/12/2016 Facility Id: 24776	14960 CARMENITA RD	WSW 0 - 1/8 (0.036 mi.)	B46	86

State and tribal voluntary cleanup sites

VCP: Contains low threat level properties with either confirmed or unconfirmed releases and the project proponents have request that DTSC oversee investigation and/or cleanup activities and have agreed to provide coverage for DTSC's costs.

A review of the VCP list, as provided by EDR, and dated 10/31/2016 has revealed that there are 7 VCP sites within approximately 0.5 miles of the target property.

Equal/Higher Elevation	Address	Direction / Distance	Map ID	Page
METRO BIOLOGICAL LAB Status: No Further Action Facility Id: 19281214	***14905 CARMENITA ROAD***	***W 0 - 1/8 (0.009 mi.)***	***B12***	***21***
CARMENITA COMMERCE C Status: No Further Action Facility Id: 60001894	***13230, 13310, 13320,***	***WSW 1/8 - 1/4 (0.183 mi.)***	***T132***	***241***

Lower Elevation	Address	Direction / Distance	Map ID	Page
CARMENITA FORD TRUCK Status: No Further Action Facility Id: 60001566	***13443 EAST FREEWAY D***	***S 0 - 1/8 (0.113 mi.)***	***L96***	***157***
CARMENITA FORD TRUCK Status: No Further Action Facility Id: 60001526	***13407 EAST FREEWAY D***	***S 0 - 1/8 (0.113 mi.)***	***L99***	***163***
FORMER CENTERLINE WH Status: Active Facility Id: 60001354	***15105 RADIUS PLACE A***	***S 1/8 - 1/4 (0.142 mi.)***	***116***	***184***
CARMENITA BUSINESS C Status: Active Facility Id: 60001554	***15401 & 15421 CARMEN***	***SSW 1/4 - 1/2 (0.361 mi.)***	***AA164***	***321***
FORMER BURKE INDUSTR Status: No Further Action Facility Id: 60001906	***13767 FREEWAY DRIVE,***	***SE 1/4 - 1/2 (0.428 mi.)***	***176***	***351***

ADDITIONAL ENVIRONMENTAL RECORDS

Local Lists of Landfill / Solid Waste Disposal Sites

WMUDS/SWAT: The Waste Management Unit Database System is used for program tracking and inventory of waste management units. The source is the State Water Resources Control Board.

A review of the WMUDS/SWAT list, as provided by EDR, and dated 04/01/2000 has revealed that there is 1 WMUDS/SWAT site within approximately 0.5 miles of the target property.

Equal/Higher Elevation	Address	Direction / Distance	Map ID	Page
PRATTY	ROSECRANS & MARQUARD	NE 1/4 - 1/2 (0.461 mi.)	187	374

Local Lists of Hazardous waste / Contaminated Sites

HIST Cal-Sites: Formerly known as ASPIS, this database contains both known and potential hazardous substance sites. The source is the California Department of Toxic Substance Control. No longer updated by the state agency. It has been replaced by ENVIROSTOR.

A review of the HIST Cal-Sites list, as provided by EDR, and dated 08/08/2005 has revealed that there is 1 HIST Cal-Sites site within approximately 1 mile of the target property.

Equal/Higher Elevation	Address	Direction / Distance	Map ID	Page
STANKOVICH I	***14014 GRACEBEE AVENU***	***NW 1/2 - 1 (0.604 mi.)***	***197***	***413***

Local Lists of Registered Storage Tanks

SWEEPS UST: Statewide Environmental Evaluation and Planning System. This underground storage tank listing was updated and maintained by a company contacted by the SWRCB in the early 1990's. The listing is no longer updated or maintained. The local agency is the contact for more information on a site on the SWEEPS list.

A review of the SWEEPS UST list, as provided by EDR, and dated 06/01/1994 has revealed that there are 12 SWEEPS UST sites within approximately 0.25 miles of the target property.

Equal/Higher Elevation	Address	Direction / Distance	Map ID	Page
UNOCAL CORP SS 6093 Status: A Tank Status: A Comp Number: 5989	14960 S CARMENITA RD	WSW 0 - 1/8 (0.036 mi.)	B47	87
TEXACO OIL CORP Status: A Comp Number: 9071	15015 CARMENITA RD	SW 0 - 1/8 (0.105 mi.)	M90	148
FOXMEYER HOSPITAL SU Status: A Comp Number: 13577	14518 BEST AVE	N 1/8 - 1/4 (0.164 mi.)	120	194
MARSHBURN FARMS	13370 E FIRESTONE BL	SW 1/8 - 1/4 (0.222 mi.)	V139	251

Status: A
Comp Number: 1342

Lower Elevation	Address	Direction / Distance	Map ID	Page
CARMENITA FORD TRUCK Status: A Tank Status: A Comp Number: 6254	13443 E FREEWAY DR	S 0 - 1/8 (0.113 mi.)	L93	151
CARMENITA TRUCK CENT Status: A Tank Status: A Comp Number: 15220	***13433 E FREEWAY DR***	***S 0 - 1/8 (0.113 mi.)***	***L98***	***162***
WALKER SPRING AND ST Status: A Comp Number: 13997	14831 SPRING AVE	E 0 - 1/8 (0.118 mi.)	P107	172
CLOVER MNFG CO Status: A Comp Number: 12318	14906 SPRING AVE	E 1/8 - 1/4 (0.138 mi.)	N114	183
SUPERIOR TRANS MED Status: A Comp Number: 13316	14700 SPRING ST	ENE 1/8 - 1/4 (0.173 mi.)	R126	213
WALKER SPRING & STAM Status: A Comp Number: 14094	14800 SPRING AVE	E 1/8 - 1/4 (0.175 mi.)	Q128	216
ADMIRAL TRANSPORTATI Status: A Comp Number: 13929	14811 MARQUARDT ST	E 1/8 - 1/4 (0.240 mi.)	W146	267
FLOYD BLOWER FAMILY Status: A Comp Number: 14443	13565 FREEWAY DR	SSE 1/8 - 1/4 (0.245 mi.)	147	268

HIST UST: Historical UST Registered Database.

A review of the HIST UST list, as provided by EDR, and dated 10/15/1990 has revealed that there are 10 HIST UST sites within approximately 0.25 miles of the target property.

Equal/Higher Elevation	Address	Direction / Distance	Map ID	Page
UNION OIL SERVICE ST Facility Id: 00000055424	14960 CARMENITA RD	WSW 0 - 1/8 (0.036 mi.)	B40	83
SERVICE STATION 6093 Facility Id: 00000007695	14960 CARMENITA RD	WSW 0 - 1/8 (0.036 mi.)	B42	84

Lower Elevation	Address	Direction / Distance	Map ID	Page
ALLIED MACHANICAL PR	***13623 PUMICE ST***	***NE 0 - 1/8 (0.097 mi.)***	***J84***	***141***
CARMENITA FORD TRUCK Facility Id: 00000017042	***13443 FREEWAY DR***	***S 0 - 1/8 (0.113 mi.)***	***L94***	***152***
CARMENITA TRUCK CENT	***13443 E FREEWAY DR***	***S 0 - 1/8 (0.113 mi.)***	***L95***	***154***
ALLIED MECHANICAL PR	13623 PUMICE ST	NE 0 - 1/8 (0.114 mi.)	O101	166

Facility Id: 00000066219				
PUMP ENGINEERING CO Facility Id: 00000033977	14906 SPRING AVE	E 1/8 - 1/4 (0.138 mi.)	N115	184
G&K SERVICES, INC. Facility Id: 00000055870	***14700 SPRING AVE***	***ENE 1/8 - 1/4 (0.173 mi.)***	***R124***	***204***
ADMIRAL TRANSPORTATI Facility Id: 00000000541	14811 MARQUARDT AVE	E 1/8 - 1/4 (0.240 mi.)	W144	266
ADMIRAL TRANSPORTATI	14811 MARQUARDT ST	E 1/8 - 1/4 (0.240 mi.)	W145	267

CA FID UST: The Facility Inventory Database contains active and inactive underground storage tank locations. The source is the State Water Resource Control Board.

A review of the CA FID UST list, as provided by EDR, and dated 10/31/1994 has revealed that there is 1 CA FID UST site within approximately 0.25 miles of the target property.

Lower Elevation	Address	Direction / Distance	Map ID	Page
CARMENITA TRUCK CENT Facility Id: 19055110 Status: A	***13433 E FREEWAY DR***	***S 0 - 1/8 (0.113 mi.)***	***L98***	***162***

Records of Emergency Release Reports

CHMIRS: The California Hazardous Material Incident Report System contains information on reported hazardous material incidents, i.e., accidental releases or spills. The source is the California Office of Emergency Services.

A review of the CHMIRS list, as provided by EDR, and dated 09/26/2016 has revealed that there are 8 CHMIRS sites within approximately 0.25 miles of the target property.

Equal/Higher Elevation	Address	Direction / Distance	Map ID	Page
Not reported OES Incident Number: 100525 Date Completed: 14-JUN-91	14769 CARMENITA	WNW 0 - 1/8 (0.020 mi.)	D19	32
Not reported OES Incident Number: 118234 Date Completed: 24-JUL-91	CORNER OF CARMENTIA	WSW 0 - 1/8 (0.062 mi.)	I69	128
Not reported OES Incident Number: 119964 Date Completed: 24-OCT-91	N/B 5 NORTH OF CARME	SW 1/8 - 1/4 (0.151 mi.)	M118	191
Not reported OES Incident Number: 9-4374	FIRESTONE BLVD AND C	SSW 1/8 - 1/4 (0.250 mi.)	148	268

Lower Elevation	Address	Direction / Distance	Map ID	Page
PLASTICS RESEARCH CO OES Incident Number: 7-3354	***13538 EXCELSIOR DR***	***SE 0 - 1/8 (0.029 mi.)***	***C26***	***44***
Not reported	14700 SPRING ST.	ENE 1/8 - 1/4 (0.173 mi.)	R122	198

OES Incident Number: 1-5058				
G&K SERVICES, INC.	***14700 SPRING AVE***	***ENE 1/8 - 1/4 (0.173 mi.)***	***R124***	***204***
OES Incident Number: 12-3847				
AMERICAN POLYMERS CO	***14722 SPRING AVE.***	***E 1/8 - 1/4 (0.175 mi.)***	***Q129***	***217***
OES Incident Number: 7-4439				

Other Ascertainable Records

RCRA NonGen / NLR: RCRAInfo is EPA's comprehensive information system, providing access to data supporting the Resource Conservation and Recovery Act (RCRA) of 1976 and the Hazardous and Solid Waste Amendments (HSWA) of 1984. The database includes selective information on sites which generate, transport, store, treat and/or dispose of hazardous waste as defined by the Resource Conservation and Recovery Act (RCRA). Non-Generators do not presently generate hazardous waste.

A review of the RCRA NonGen / NLR list, as provided by EDR, and dated 12/12/2016 has revealed that there are 3 RCRA NonGen / NLR sites within approximately 0.25 miles of the target property.

Lower Elevation	Address	Direction / Distance	Map ID	Page
G I WASTE OIL	***13528 EXCELSIOR***	***SSE 0 - 1/8 (0.035 mi.)***	***C34***	***63***
ENTERTAINMENT SERVIC	***13500 EXCELSIOR DR***	***S 0 - 1/8 (0.079 mi.)***	***L78***	***135***
GENERAL SWITCHGEAR I	***14729 SPRING ST***	***ENE 1/8 - 1/4 (0.135 mi.)***	***Q113***	***182***

HAZNET: The data is extracted from the copies of hazardous waste manifests received each year by the DTSC. The annual volume of manifests is typically 700,000-1,000,000 annually, representing approximately 350,000-500,000 shipments. Data from non-California manifests & continuation sheets are not included at the present time. Data are from the manifests submitted without correction, and therefore many contain some invalid values for data elements such as generator ID, TSD ID, waste category, & disposal method. The source is the Department of Toxic Substance Control is the agency. This database begins with calendar year 1993.

A review of the HAZNET list, as provided by EDR, and dated 12/31/2015 has revealed that there are 60 HAZNET sites within approximately 0.125 miles of the target property.

Equal/Higher Elevation	Address	Direction / Distance	Map ID	Page
CUSTOM SILICON ELAST GEPAID: CAL000152693	14910 CARMENITA ROAD	WSW 0 - 1/8 (0.013 mi.)	B13	24
CUSTOM SILICON ELAST GEPAID: CAL000110602	14910 CARMENITA RD	WSW 0 - 1/8 (0.013 mi.)	B14	25
E Z GRAPHICS GEPAID: CAL000125884	14773 CARMENITA RD	WNW 0 - 1/8 (0.019 mi.)	D18	31
TRUST REALTY ADVISOR GEPAID: CAC001133032	14749 CARMENITA	WNW 0 - 1/8 (0.024 mi.)	D21	35
JL WEST PROPERTIES, GEPAID: CAC002769126	13474 PUMICE ST	NNW 0 - 1/8 (0.029 mi.)	E22	36
ANDY ROTH (DDP) GEPAID: CAC002568169	13502 PUMICE ST	N 0 - 1/8 (0.029 mi.)	E28	52
I B T PRINTED CIRCUI GEPAID: CAD982465106	***14725 CARMENITA RD***	***WNW 0 - 1/8 (0.030 mi.)***	***D29***	***54***
HAYNES FUEL INJECTIO	13474 PUMICE ST	NNW 0 - 1/8 (0.036 mi.)	E35	65

GEPAID: CAL000289094				
HK FUEL INJECTION IN GEPAID: CAL000179031	13474 PUMICE ST	NNW 0 - 1/8 (0.036 mi.)	E37	67
HATCH AND KIRK GEPAID: CAR000078469	***13474 PUMICE ST***	***NNW 0 - 1/8 (0.036 mi.)***	***E38***	***69***
FAIZ INC DBA CARMENI GEPAID: CAL000338478	14960 CARMENITA RD	WSW 0 - 1/8 (0.036 mi.)	B41	83
CALTRANS D-7/EA07-21 GEPAID: CAC002673665	14960 CARMENITA RD	WSW 0 - 1/8 (0.036 mi.)	B43	85
CONOCO PHILLIPS # 25 GEPAID: CAC002671741	14960 CARMENITA RD	WSW 0 - 1/8 (0.036 mi.)	B45	86
TOSCO CORPORATION ST GEPAID: CAL000139043	14960 CARMENITA RD	WSW 0 - 1/8 (0.036 mi.)	B48	89
BOBS UNION 76 GEPAID: CAD982049827	***14960 CARMENTIA RD***	***WSW 0 - 1/8 (0.036 mi.)***	***B50***	***91***
TUFFLEX INC GEPAID: CAC002746742 GEPAID: CAC002582545	13455 PUMICE ST	NNW 0 - 1/8 (0.046 mi.)	E56	106
PBA INC GEPAID: CAL000081905	13433 PUMICE ST	NW 0 - 1/8 (0.046 mi.)	E59	108
DENNIS OSMER PAINTIN GEPAID: CAL000209158	13423 PUMICE STREET	NW 0 - 1/8 (0.046 mi.)	E60	109
CARMENITA FORD TRUCK GEPAID: CAC002660274	13432 EXCELSIOR DR	SW 0 - 1/8 (0.052 mi.)	I62	111
ENERGEN PRODUCTS GEPAID: CAL000097399	14631 BEST AVE	NNW 0 - 1/8 (0.060 mi.)	E65	124
AMERICAN AIR TOOL CO GEPAID: CAD982414765	14711 CARMENITA RD	NW 0 - 1/8 (0.062 mi.)	D67	127
PRECISION CUTTING TO GEPAID: CAL000182037	14703 CARMENITA RD	NW 0 - 1/8 (0.064 mi.)	D71	130
SPAN AMERICA MEDICAL GEPAID: CAC002580015	13535 PUMICE ST	NNE 0 - 1/8 (0.079 mi.)	G76	134
CARMANITA BUSINESS P GEPAID: CAC002695892	14606 CARMENITA RD	NW 0 - 1/8 (0.084 mi.)	K80	138
GOLDEN SPECIALTY FOO GEPAID: CAL000409033 GEPAID: CAC002637758	14605 BEST AVE	N 0 - 1/8 (0.099 mi.)	85	142
CARMENITA SQUARE BUS GEPAID: CAC002706518	14701 CARMENITA RD S	WNW 0 - 1/8 (0.115 mi.)	104	168
CALIFORNIA STEAMERS GEPAID: CAL000322164	13332 MAPLEDALE ST	NW 0 - 1/8 (0.122 mi.)	K108	173
LOWES HIW - NORWALK GEPAID: CAL000219552	14873 CARMENITA RD	W 0 - 1/8 (0.123 mi.)	109	174

Lower Elevation	Address	Direction / Distance	Map ID	Page
CALIFORNIA STEAMERS	13545 EXCELSIOR	SE 0 - 1/8 (0.016 mi.)	C15	27

GEPAID: CAC002611679				
GAYLORDS KUSTOM FIBE GEPAID: CAL000313310	***13538 EXCELSIOR DR***	***SE 0 - 1/8 (0.029 mi.)***	***C23***	***36***
PLASTICS RESEARCH CO GEPAID: CAD981574411	13538 EXCELSIOR DR	SE 0 - 1/8 (0.029 mi.)	C24	41
CENTER LINE WHEEL CO GEPAID: CAL000342496	13538 EXCELSIOR DR	SE 0 - 1/8 (0.029 mi.)	C25	42
RYKO PLASTIC PRODUCT GEPAID: CAL000033853	13620 EXCELSIOR DR	SE 0 - 1/8 (0.031 mi.)	F31	58
TECNO ENGINEERING IN GEPAID: CAL000254818	13528 PUMICE ST	NE 0 - 1/8 (0.033 mi.)	G32	60
JOHN CRANE INC GEPAID: CAL000009726	13528 PUMICE ST	NE 0 - 1/8 (0.033 mi.)	G33	62
GI VACUUM & OIL CO GEPAID: CAD982483281	***13528 E EXCELSIOR DR***	***SSE 0 - 1/8 (0.041 mi.)***	***C51***	***94***
M2 DISPLAYS GEPAID: CAL000376490	13617 TALC ST	ENE 0 - 1/8 (0.044 mi.)	H52	97
M2 DISPLAY GEPAID: CAC002675463	13617 TALC ST	ENE 0 - 1/8 (0.044 mi.)	H53	98
BAR A ENTERPRISES GEPAID: CAL000221502	13617 TALC ST	ENE 0 - 1/8 (0.044 mi.)	H54	99
JESS DIAZ TRUCKING I GEPAID: CAD982050106	***13625 EXCELSIOR DR***	***ESE 0 - 1/8 (0.045 mi.)***	***F55***	***100***
PRECISION TUBE BENDI GEPAID: CAD981583404	***13626 TALC ST***	***E 0 - 1/8 (0.052 mi.)***	***H63***	***111***
1X CHIAM CORPORATION GEPAID: CAC001073976	13548 PUMICE STREET	NE 0 - 1/8 (0.061 mi.)	G66	126
DYMANIC IMPRESSIONS GEPAID: CAL000230081	13558 PUMICE ST	NE 0 - 1/8 (0.064 mi.)	G72	132
H&E RUBBER PRODUCTS GEPAID: CAC002649073	13592 PUMICE ST	NE 0 - 1/8 (0.073 mi.)	J73	132
MAGIC WHEREHOUSE GEPAID: CAC001156792	13848 PUMICE STREET	NE 0 - 1/8 (0.079 mi.)	J75	133
CALTRANS D-7/EA07-21 GEPAID: CAC002676005	13500 EXCELSIOR DR	S 0 - 1/8 (0.079 mi.)	L77	135
ENTERTAINMENT SERVIC GEPAID: CAR000104893	***13500 EXCELSIOR DR***	***S 0 - 1/8 (0.079 mi.)***	***L78***	***135***
CALMEX FIREPLACE GEPAID: CAC002133913	13629 TALC ST	ENE 0 - 1/8 (0.083 mi.)	H79	137
WRC CORP GEPAID: CAC002642835	13455 PUMICE ST	NE 0 - 1/8 (0.089 mi.)	J83	140
ZEP MANUFACTURING CO GEPAID: CAL000128563	13607 PUMICE	NE 0 - 1/8 (0.100 mi.)	J86	142
VAULT PRO INC GEPAID: CAL000386236	***13607 PUMICE ST***	***NE 0 - 1/8 (0.100 mi.)***	***J88***	***145***
DAY STAR INDUSTRIES	13607 PUMICE ST	NE 0 - 1/8 (0.100 mi.)	J89	146

GEPAID: CAL000301033				
INKOVATION GEPAID: CAL000403433 GEPAID: CAC002751849 GEPAID: CAC002651827	13659 EXCELSIOR DR	ESE 0 - 1/8 (0.106 mi.)	N91	149
GOLDEN STATE BAR GRI GEPAID: CAL000105481	13659 EXCELSIOR DR	ESE 0 - 1/8 (0.106 mi.)	N92	150
CARMENITA TRUCK CENT GEPAID: CAL000355924	***13443 E FREEWAY DR***	***S 0 - 1/8 (0.113 mi.)***	***L95***	***154***
CARMENITA TRUCK CENT GEPAID: CAD981569189	13443 E FREEWAY DR	S 0 - 1/8 (0.113 mi.)	L97	160
CALTRANS D-7/EA07-21 GEPAID: CAC002676006	13407 FREEWAY DR	S 0 - 1/8 (0.113 mi.)	L100	166
FPEC CORP GEPAID: CAL000026305	13623 PUMICE ST	NE 0 - 1/8 (0.114 mi.)	O102	167
ED CHAN GEPAID: CAC002745719	13660 EXCELSIOR DR	ESE 0 - 1/8 (0.115 mi.)	N103	168
PLASTIJECT GEPAID: CAL000097146 GEPAID: CAC002721226	14811 SPRING AVE	E 0 - 1/8 (0.116 mi.)	P105	169

HIST CORTESE: The sites for the list are designated by the State Water Resource Control Board [LUST], the Integrated Waste Board [SWF/LS], and the Department of Toxic Substances Control [CALSITES]. This listing is no longer updated by the state agency.

A review of the HIST CORTESE list, as provided by EDR, and dated 04/01/2001 has revealed that there are 20 HIST CORTESE sites within approximately 0.5 miles of the target property.

Equal/Higher Elevation	Address	Direction / Distance	Map ID	Page
76 PRODUCTS STATION Reg Id: I-05989	14960 CARMENITA	WSW 0 - 1/8 (0.036 mi.)	B44	85
ARCO #5203 Reg Id: I-10495	***13340 ROSECRANS AVE***	***NNW 1/4 - 1/2 (0.361 mi.)***	***AB163***	***317***
HUFF LUMBER Reg Id: I-16133	***13535 ROSECRANS AVE***	***N 1/4 - 1/2 (0.387 mi.)***	***168***	***335***
H & L DISTRIBUTING Reg Id: R-14870	***14815 RADBURN***	***E 1/4 - 1/2 (0.451 mi.)***	***AH181***	***358***
BEAR STATE A/C SERVI Reg Id: I-14444	***13139 ROSECRANS***	***NW 1/4 - 1/2 (0.480 mi.)***	***AJ192***	***396***
UNITED ROCK AND CONC Reg Id: I-10587	***12976 FIRESTONE***	***W 1/4 - 1/2 (0.485 mi.)***	***194***	***399***

Lower Elevation	Address	Direction / Distance	Map ID	Page
GALLHER LUMBER Reg Id: R-23582	***13747 EXCELSIOR DR***	***ESE 1/8 - 1/4 (0.236 mi.)***	***U140***	***251***
FLINT INK	***14930 MARQUART***	***E 1/4 - 1/2 (0.262 mi.)***	***W151***	***276***

Reg Id: I-06638				
CORAL INDUSTRIES INC Reg Id: I-06797	***14561 MARQUARDT***	***ENE 1/4 - 1/2 (0.275 mi.)***	***X154***	***290***
RYDER 0205 Reg Id: 906700161	***13630 FIRESTONE BLVD***	***SSE 1/4 - 1/2 (0.336 mi.)***	***Z159***	***302***
C.F. TRUCKING Reg Id: I-06377	13901 MICA	ESE 1/4 - 1/2 (0.371 mi.)	AC166	332
AIR TREADS INC LOS A Reg Id: R-05928	***13220 MOLETTE ST.***	***SW 1/4 - 1/2 (0.399 mi.)***	***AD170***	***338***
KOTAKE PROPERTY Reg Id: I-14747	***15408 CORNET***	***SW 1/4 - 1/2 (0.412 mi.)***	***AE173***	***348***
BURGER KING DIST. CT Reg Id: I-11871	***13950 MICA ST S***	***ESE 1/4 - 1/2 (0.436 mi.)***	***177***	***354***
STONE CONTAINER CORP Reg Id: I-00178	13833 FREEWAY	SE 1/4 - 1/2 (0.442 mi.)	178	356
LEE DEANE PRODUCTS Reg Id: 906700207	***15511 CARMENITA RD***	***SSW 1/4 - 1/2 (0.447 mi.)***	***AG179***	***356***
UNOCCUPIED Reg Id: I-10369	***13126 E ARCTIC CIR***	***WSW 1/4 - 1/2 (0.451 mi.)***	***183***	***361***
WILSONART INTERNATIO Reg Id: I-07619	***13911 GANNET***	***E 1/4 - 1/2 (0.454 mi.)***	***184***	***367***
SANTA FE SPRINGS FIR Reg Id: I-10768	***15517 CARMENITA RD***	***SSW 1/4 - 1/2 (0.459 mi.)***	***AG186***	***371***
HILLERICH & BRADSBY Reg Id: 13940465	***15601 SOUTH RESIN PL***	***S 1/4 - 1/2 (0.464 mi.)***	***AI188***	***375***

HWP: Detailed information on permitted hazardous waste facilities and corrective action ("cleanups") tracked in EnviroStor.

A review of the HWP list, as provided by EDR, and dated 11/21/2016 has revealed that there are 4 HWP sites within approximately 1 mile of the target property.

Equal/Higher Elevation	Address	Direction / Distance	Map ID	Page
GOLDEN WEST REFINING EPA Id: CAD051485043 Cleanup Status: CLOSED	***13539 E FOSTER RD***	***NNE 1/2 - 1 (0.908 mi.)***	***AM207***	***464***

Lower Elevation	Address	Direction / Distance	Map ID	Page
US INK A DIV OF SUN EPA Id: CAD083822346 Cleanup Status: CLOSED	***13710 BORATE STREET***	***NE 1/4 - 1/2 (0.263 mi.)***	***Y152***	***280***
HERAEUS METAL PROCES EPA Id: CAD060398229 Cleanup Status: OPERATING PERMIT	***15524 CARMENITA RD***	***SSW 1/4 - 1/2 (0.465 mi.)***	***190***	***380***
GENERAL MOTORS SERVI EPA Id: CAD076240407	14141 ALONDRA BLVD.	ESE 1/2 - 1 (0.750 mi.)	AL202	445

Cleanup Status: PROTECTIVE FILER

EDR HIGH RISK HISTORICAL RECORDS

EDR Exclusive Records

EDR Hist Auto: EDR has searched selected national collections of business directories and has collected listings of potential gas station/filling station/service station sites that were available to EDR researchers. EDR's review was limited to those categories of sources that might, in EDR's opinion, include gas station/filling station/service station establishments. The categories reviewed included, but were not limited to gas, gas station, gasoline station, filling station, auto, automobile repair, auto service station, service station, etc. This database falls within a category of information EDR classifies as "High Risk Historical Records", or HRHR. EDR's HRHR effort presents unique and sometimes proprietary data about past sites and operations that typically create environmental concerns, but may not show up in current government records searches.

A review of the EDR Hist Auto list, as provided by EDR, has revealed that there are 6 EDR Hist Auto sites within approximately 0.25 miles of the target property.

Equal/Higher Elevation	Address	Direction / Distance	Map ID	Page
Not reported	13474 PUMICE ST	NNW 0 - 1/8 (0.036 mi.)	E36	67
Not reported	14960 CARMENITA RD	WSW 0 - 1/8 (0.036 mi.)	B49	91
Not reported	13455 PUMICE ST	NNW 0 - 1/8 (0.046 mi.)	E57	107
Not reported	13435 PUMICE ST	NW 0 - 1/8 (0.046 mi.)	E58	107
Not reported	14613 CARMENITA RD	NW 0 - 1/8 (0.084 mi.)	K81	138
Not reported	13360 FIRESTONE BLV	SW 1/8 - 1/4 (0.201 mi.)	V135	246

EDR Hist Cleaner: EDR has searched selected national collections of business directories and has collected listings of potential dry cleaner sites that were available to EDR researchers. EDR's review was limited to those categories of sources that might, in EDR's opinion, include dry cleaning establishments. The categories reviewed included, but were not limited to dry cleaners, cleaners, laundry, laundromat, cleaning/laundry, wash & dry etc. This database falls within a category of information EDR classifies as "High Risk Historical Records", or HRHR. EDR's HRHR effort presents unique and sometimes proprietary data about past sites and operations that typically create environmental concerns, but may not show up in current government records searches.

A review of the EDR Hist Cleaner list, as provided by EDR, has revealed that there is 1 EDR Hist Cleaner site within approximately 0.25 miles of the target property.

Equal/Higher Elevation	Address	Direction / Distance	Map ID	Page
Not reported	14632 CARMENITA RD	NW 0 - 1/8 (0.078 mi.)	K74	133

EXECUTIVE SUMMARY

Due to poor or inadequate address information, the following sites were not mapped. Count: 10 records.

Site Name	Database(s)
RYDER TRUCK RENTAL	LUST, HIST CORTESE
CALMAT/MIKE THOMPSON'S RV CTR	LUST, HIST CORTESE
ARCO #6189	LUST, HIST CORTESE
JOHN VAYNA	LUST
MOBIL #18-GHD (FORMER #11-GHD)	LUST
MOBIL #18-GHD (FORMER #11-GHD)	LUST
RYDER TRUCK RENTAL	LUST, LOS ANGELES CO. HMS
CITY OF LA MIRADA - AUTO CENTER WE	SLIC
WALKER PROPERTIES	CA BOND EXP. PLAN
INTERNATIONAL PAPER CABINET DIVISI	ENVIROSTOR

OVERVIEW MAP - 4924535.2S

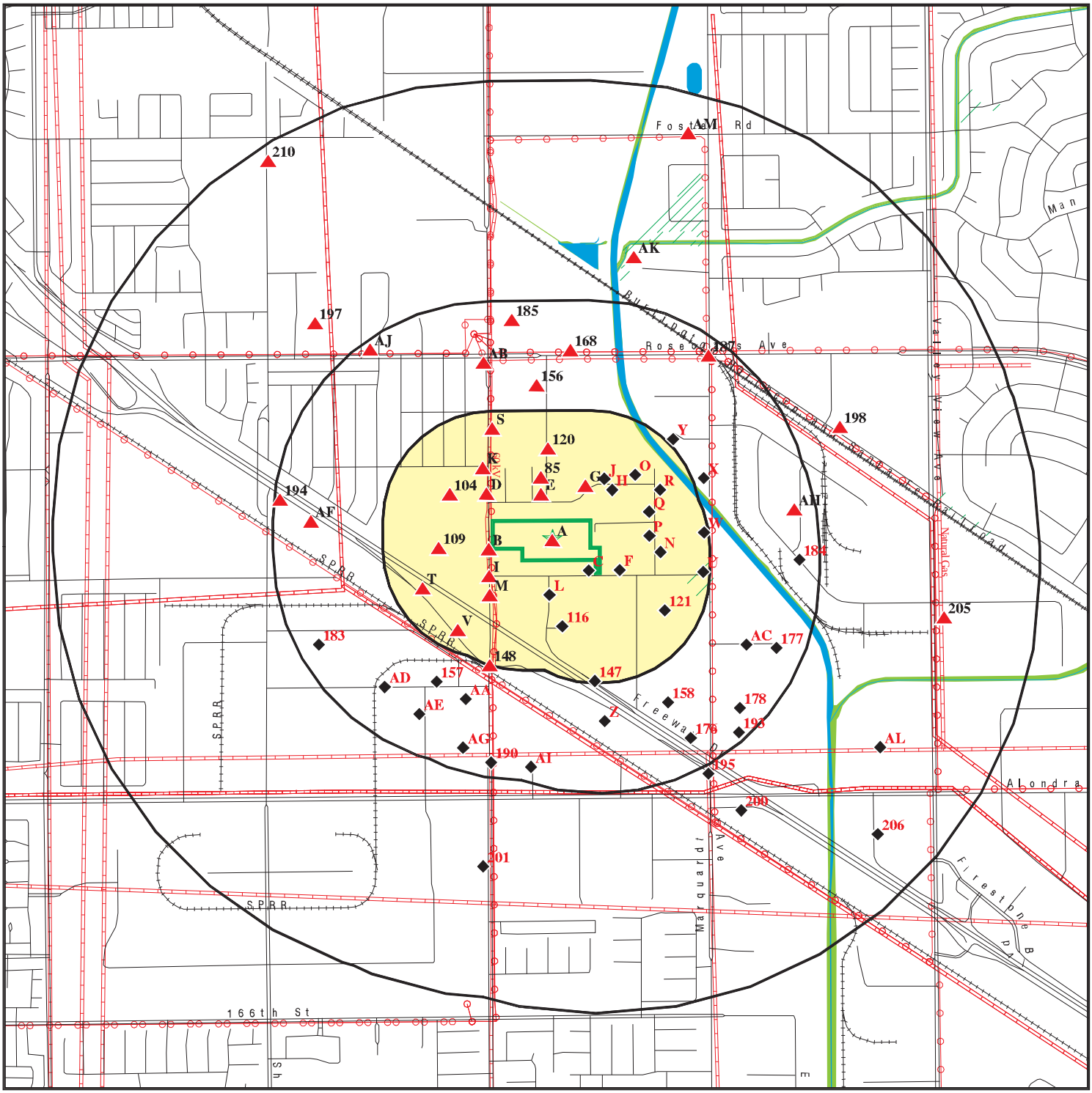

This report includes Interactive Map Layers to display and/or hide map information. The legend includes only those icons for the default map view.

SITE NAME:	14820 & 14830 Carmenita Rd & 13555 Excelsior Dr	CLIENT:	ADR Environmental Group, Inc
ADDRESS:	14820 & 14830 Carmenita Rd & 13555 Excelsior Dr Norwalk CA 90650	CONTACT:	Kevin Gallagher
LAT/LONG:	33.896349 / 118.044073	INQUIRY #:	4924535.2s
		DATE:	May 02, 2017 5:02 pm

Copyright © 2017 EDR, Inc. © 2015 TomTom Rel. 2015.

DETAIL MAP - 4924535.2S

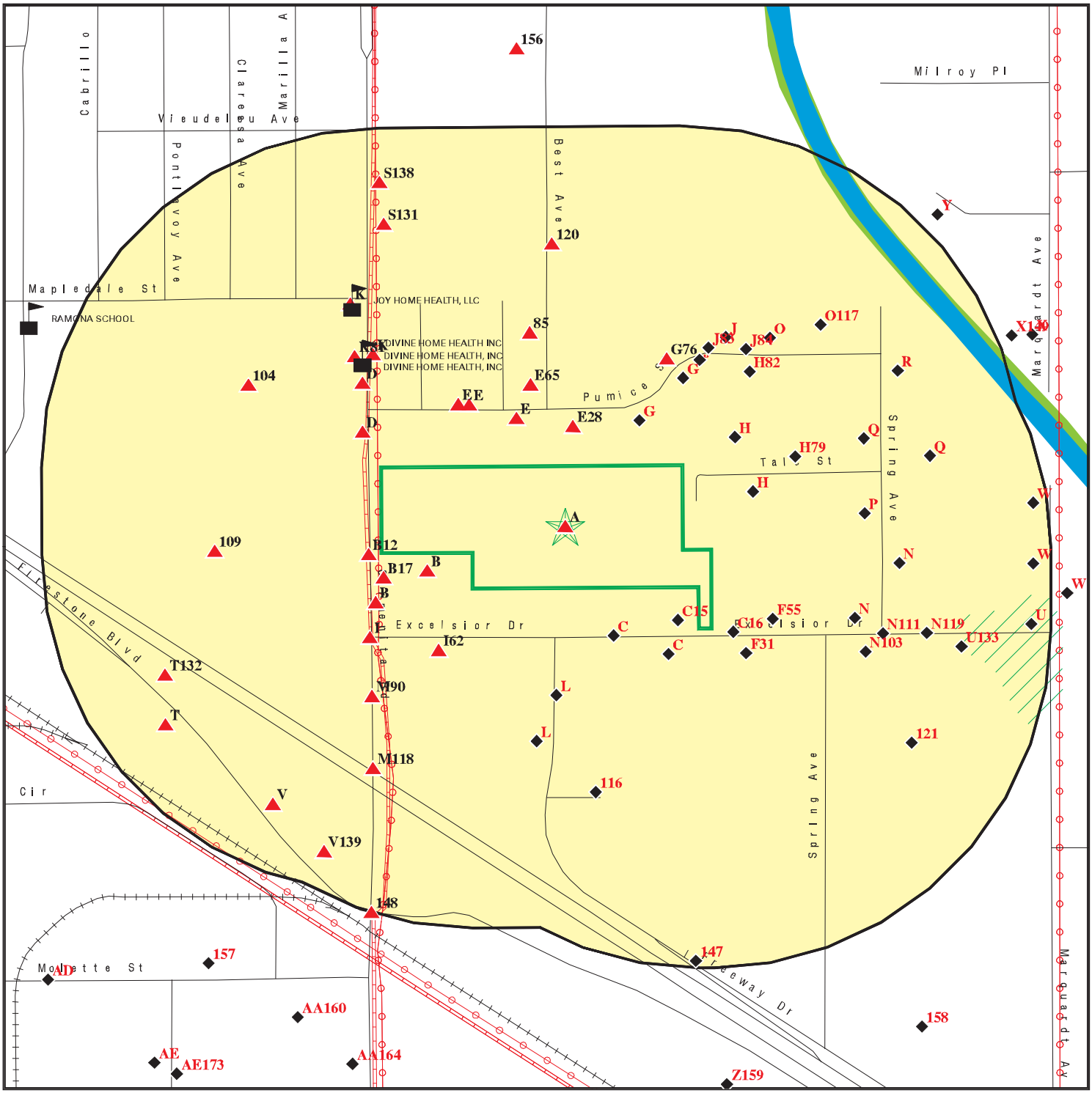

Target Property

Sites at elevations higher than or equal to the target property

Sites at elevations lower than the target property

Manufactured Gas Plants

Sensitive Receptors

National Priority List Sites

Dept. Defense Sites

0 1/16 1/8 1/4 Miles

Indian Reservations BIA

Power transmission lines

Pipelines

100-year flood zone

500-year flood zone

National Wetland Inventory

State Wetlands

Areas of Concern

This report includes Interactive Map Layers to display and/or hide map information. The legend includes only those icons for the default map view.

SITE NAME:	14820 & 14830 Carmenita Rd & 13555 Excelsior Dr	CLIENT:	ADR Environmental Group, Inc
ADDRESS:	14820 & 14830 Carmenita Rd & 13555 Excelsior Dr Norwalk CA 90650	CONTACT:	Kevin Gallagher
LAT/LONG:	33.896349 / 118.044073	INQUIRY #:	4924535.2s
		DATE:	May 02, 2017 5:05 pm

Copyright © 2017 EDR, Inc. © 2015 TomTom Rel. 2015.

MAP FINDINGS SUMMARY

Database	Search Distance (Miles)	Target Property	< 1/8	1/8 - 1/4	1/4 - 1/2	1/2 - 1	> 1	Total Plotted
STANDARD ENVIRONMENTAL RECORDS								
Federal NPL site list								
NPL	1.000		0	0	0	0	NR	0
Proposed NPL	0.001		0	NR	NR	NR	NR	0
NPL LIENS	0.001		0	NR	NR	NR	NR	0
Federal Delisted NPL site list								
Delisted NPL	0.001		0	NR	NR	NR	NR	0
Federal CERCLIS list								
FEDERAL FACILITY	1.000		0	0	0	0	NR	0
SEMS	0.500		1	1	0	NR	NR	2
Federal CERCLIS NFRAP site list								
SEMS-ARCHIVE	0.500		0	0	3	NR	NR	3
Federal RCRA CORRACTS facilities list								
CORRACTS	1.000		0	0	1	2	NR	3
Federal RCRA non-CORRACTS TSD facilities list								
RCRA-TSDF	0.500		0	0	1	NR	NR	1
Federal RCRA generators list								
RCRA-LQG	0.250		1	4	NR	NR	NR	5
RCRA-SQG	0.250	2	13	10	NR	NR	NR	25
RCRA-CESQG	0.250		0	0	NR	NR	NR	0
Federal institutional controls / engineering controls registries								
LUCIS	0.500		0	0	0	NR	NR	0
US ENG CONTROLS	0.500		0	0	0	NR	NR	0
US INST CONTROL	0.500		0	0	0	NR	NR	0
Federal ERNS list								
ERNS	0.001		0	NR	NR	NR	NR	0
State- and tribal - equivalent NPL								
RESPONSE	1.000		0	0	0	1	NR	1
State- and tribal - equivalent CERCLIS								
ENVIROSTOR	1.000		5	4	6	12	NR	27
State and tribal landfill and/or solid waste disposal site lists								
SWF/LF	0.500		1	0	0	NR	NR	1
State and tribal leaking storage tank lists								
LUST	0.500		2	2	26	NR	NR	30

MAP FINDINGS SUMMARY

Database	Search Distance (Miles)	Target Property	< 1/8	1/8 - 1/4	1/4 - 1/2	1/2 - 1	> 1	Total Plotted
INDIAN LUST	0.500		0	0	0	NR	NR	0
SLIC	0.500		0	1	12	NR	NR	13
State and tribal registered storage tank lists								
FEMA UST	0.250		0	0	NR	NR	NR	0
UST	0.250		1	0	NR	NR	NR	1
AST	0.001		0	NR	NR	NR	NR	0
INDIAN UST	0.250		0	0	NR	NR	NR	0
State and tribal voluntary cleanup sites								
INDIAN VCP	0.500		0	0	0	NR	NR	0
VCP	0.500		3	2	2	NR	NR	7
State and tribal Brownfields sites								
BROWNFIELDS	0.500		0	0	0	NR	NR	0
ADDITIONAL ENVIRONMENTAL RECORDS								
Local Brownfield lists								
US BROWNFIELDS	0.001		0	NR	NR	NR	NR	0
Local Lists of Landfill / Solid Waste Disposal Sites								
WMUDS/SWAT	0.500		0	0	1	NR	NR	1
SWRCY	0.500		0	0	0	NR	NR	0
HAULERS	0.001	1	0	NR	NR	NR	NR	1
INDIAN ODI	0.500		0	0	0	NR	NR	0
DEBRIS REGION 9	0.500		0	0	0	NR	NR	0
ODI	0.001		0	NR	NR	NR	NR	0
IHS OPEN DUMPS	0.500		0	0	0	NR	NR	0
Local Lists of Hazardous waste / Contaminated Sites								
AOCONCERN	0.001		0	NR	NR	NR	NR	0
US HIST CDL	0.001		0	NR	NR	NR	NR	0
HIST Cal-Sites	1.000		0	0	0	1	NR	1
SCH	0.001		0	NR	NR	NR	NR	0
CDL	0.001		0	NR	NR	NR	NR	0
Toxic Pits	1.000		0	0	0	0	NR	0
US CDL	0.001		0	NR	NR	NR	NR	0
Local Lists of Registered Storage Tanks								
SWEEPS UST	0.250		5	7	NR	NR	NR	12
HIST UST	0.250	2	6	4	NR	NR	NR	12
CA FID UST	0.250		1	0	NR	NR	NR	1
Local Land Records								
LIENS	0.001		0	NR	NR	NR	NR	0
LIENS 2	0.001		0	NR	NR	NR	NR	0
DEED	0.001		0	NR	NR	NR	NR	0

MAP FINDINGS SUMMARY

Database	Search Distance (Miles)	Target Property	< 1/8	1/8 - 1/4	1/4 - 1/2	1/2 - 1	> 1	Total Plotted
Records of Emergency Release Reports								
HMIRS	0.001		0	NR	NR	NR	NR	0
CHMIRS	0.250		3	5	NR	NR	NR	8
LDS	0.001		0	NR	NR	NR	NR	0
MCS	0.001		0	NR	NR	NR	NR	0
Other Ascertainable Records								
RCRA NonGen / NLR	0.250		2	1	NR	NR	NR	3
FUDS	1.000		0	0	0	0	NR	0
DOD	0.001		0	NR	NR	NR	NR	0
SCRD DRYCLEANERS	0.500		0	0	0	NR	NR	0
US FIN ASSUR	0.001		0	NR	NR	NR	NR	0
EPA WATCH LIST	0.001		0	NR	NR	NR	NR	0
2020 COR ACTION	0.250		0	0	NR	NR	NR	0
TSCA	0.001		0	NR	NR	NR	NR	0
TRIS	0.001		0	NR	NR	NR	NR	0
SSTS	0.001		0	NR	NR	NR	NR	0
ROD	1.000		0	0	0	0	NR	0
RMP	0.001		0	NR	NR	NR	NR	0
RAATS	0.001		0	NR	NR	NR	NR	0
PRP	0.001		0	NR	NR	NR	NR	0
PADS	0.001		0	NR	NR	NR	NR	0
ICIS	0.001		0	NR	NR	NR	NR	0
FTTS	0.001		0	NR	NR	NR	NR	0
MLTS	0.001		0	NR	NR	NR	NR	0
COAL ASH DOE	0.001		0	NR	NR	NR	NR	0
COAL ASH EPA	0.500		0	0	0	NR	NR	0
PCB TRANSFORMER	0.001		0	NR	NR	NR	NR	0
RADINFO	0.001		0	NR	NR	NR	NR	0
HIST FTTS	0.001		0	NR	NR	NR	NR	0
DOT OPS	0.001		0	NR	NR	NR	NR	0
CONSENT	1.000		0	0	0	0	NR	0
INDIAN RESERV	1.000		0	0	0	0	NR	0
FUSRAP	1.000		0	0	0	0	NR	0
UMTRA	0.500		0	0	0	NR	NR	0
LEAD SMELTERS	0.001		0	NR	NR	NR	NR	0
US AIRS	0.001		0	NR	NR	NR	NR	0
US MINES	0.001		0	NR	NR	NR	NR	0
ABANDONED MINES	TP		NR	NR	NR	NR	NR	0
FINDS	0.001	2	0	NR	NR	NR	NR	2
UXO	1.000		0	0	0	0	NR	0
DOCKET HWC	TP		NR	NR	NR	NR	NR	0
ECHO	TP	2	NR	NR	NR	NR	NR	2
FUELS PROGRAM	0.250		0	0	NR	NR	NR	0
CA BOND EXP. PLAN	1.000		0	0	0	0	NR	0
Cortese	0.500		0	0	0	NR	NR	0
CUPA Listings	0.001		0	NR	NR	NR	NR	0
DRYCLEANERS	0.001		0	NR	NR	NR	NR	0
EMI	0.001		0	NR	NR	NR	NR	0
ENF	0.001		0	NR	NR	NR	NR	0

MAP FINDINGS SUMMARY

Database	Search Distance (Miles)	Target Property	< 1/8	1/8 - 1/4	1/4 - 1/2	1/2 - 1	> 1	Total Plotted
Financial Assurance	0.001		0	NR	NR	NR	NR	0
HAZNET	0.125	6	60	NR	NR	NR	NR	66
ICE	TP		NR	NR	NR	NR	NR	0
HIST CORTESE	0.500		1	1	18	NR	NR	20
LOS ANGELES CO. HMS	0.001	2	0	NR	NR	NR	NR	2
HWP	1.000		0	0	2	2	NR	4
HWT	0.250		0	0	NR	NR	NR	0
MINES	TP		NR	NR	NR	NR	NR	0
MWMP	0.250		0	0	NR	NR	NR	0
NPDES	0.001		0	NR	NR	NR	NR	0
PEST LIC	TP		NR	NR	NR	NR	NR	0
PROC	0.500		0	0	0	NR	NR	0
Notify 65	1.000		0	0	0	0	NR	0
LA Co. Site Mitigation	0.001		0	NR	NR	NR	NR	0
UIC	0.001		0	NR	NR	NR	NR	0
WASTEWATER PITS	0.500		0	0	0	NR	NR	0
WDS	0.001		0	NR	NR	NR	NR	0
WIP	0.250		0	0	NR	NR	NR	0
EDR HIGH RISK HISTORICAL RECORDS								
EDR Exclusive Records								
EDR MGP	1.000		0	0	0	0	NR	0
EDR Hist Auto	0.250		5	1	NR	NR	NR	6
EDR Hist Cleaner	0.250		1	0	NR	NR	NR	1
EDR RECOVERED GOVERNMENT ARCHIVES								
Exclusive Recovered Govt. Archives								
RGA LF	0.001		0	NR	NR	NR	NR	0
RGA LUST	0.001		0	NR	NR	NR	NR	0
- Totals --		17	111	43	72	18	0	261

NOTES:

TP = Target Property

NR = Not Requested at this Search Distance

Sites may be listed in more than one database

A1
Target
Property

FUJI HUNT PHOTOGRAPHIC CHEMICL
14820 CARMENITA RD UNIT B
NORWALK, CA 90650

HAZNET **S113175687**
N/A

Site 1 of 11 in cluster A

Actual:
79 ft.

HAZNET:

envid:	S113175687
Year:	2004
GEPAID:	CAR000092031
Contact:	J STEVENSON, CORP. MGR OF EHS
Telephone:	8472598800
Mailing Name:	Not reported
Mailing Address:	900 CARNEGIE ST
Mailing City,St,Zip:	ROLLING MEADOWS, IL 600080000
Gen County:	Not reported
TSD EPA ID:	AZD009015389
TSD County:	Not reported
Waste Category:	Off-specification, aged or surplus inorganics
Disposal Method:	Recycler
Tons:	0.27
Cat Decode:	Not reported
Method Decode:	Not reported
Facility County:	Los Angeles

envid:	S113175687
Year:	2004
GEPAID:	CAR000092031
Contact:	J STEVENSON, CORP. MGR OF EHS
Telephone:	8472598800
Mailing Name:	Not reported
Mailing Address:	900 CARNEGIE ST
Mailing City,St,Zip:	ROLLING MEADOWS, IL 600080000
Gen County:	Not reported
TSD EPA ID:	AZD009015389
TSD County:	Not reported
Waste Category:	Off-specification, aged or surplus organics
Disposal Method:	Treatment, Incineration
Tons:	0.15
Cat Decode:	Not reported
Method Decode:	Not reported
Facility County:	Los Angeles

envid:	S113175687
Year:	2004
GEPAID:	CAR000092031
Contact:	J STEVENSON, CORP. MGR OF EHS
Telephone:	8472598800
Mailing Name:	Not reported
Mailing Address:	900 CARNEGIE ST
Mailing City,St,Zip:	ROLLING MEADOWS, IL 600080000
Gen County:	Not reported
TSD EPA ID:	AZD009015389
TSD County:	Not reported
Waste Category:	Off-specification, aged or surplus organics
Disposal Method:	Recycler
Tons:	0.05
Cat Decode:	Not reported
Method Decode:	Not reported

FUJI HUNT PHOTOGRAPHIC CHEMICL (Continued) **S113175687**

Facility County: Los Angeles

A2
Target
Property

PERFORMANCE TEAN
14820 CARMENITA RD
NORWALK, CA 90650

HAZNET **S112967281**
N/A

Site 2 of 11 in cluster A

Actual:
79 ft.

HAZNET:

envid:	S112967281
Year:	2008
GEPAID:	CAC002625803
Contact:	PAUL TOOMEY
Telephone:	5627411309
Mailing Name:	Not reported
Mailing Address:	12816 SHOEMAKER AVE
Mailing City,St,Zip:	SANTA FE SPRINGS, CA 906706346
Gen County:	Not reported
TSD EPA ID:	CAD981696420
TSD County:	Not reported
Waste Category:	Unspecified oil-containing waste
Disposal Method:	Storage, Bulking, And/Or Transfer Off Site--No Treatment/Reovery (H010-H129) Or (H131-H135)
Tons:	2.085
Cat Decode:	Not reported
Method Decode:	Not reported
Facility County:	Los Angeles

envid:	S112967281
Year:	2008
GEPAID:	CAC002625803
Contact:	PAUL TOOMEY
Telephone:	5627411309
Mailing Name:	Not reported
Mailing Address:	12816 SHOEMAKER AVE
Mailing City,St,Zip:	SANTA FE SPRINGS, CA 906706346
Gen County:	Not reported
TSD EPA ID:	CAD981696420
TSD County:	Not reported
Waste Category:	Other organic solids
Disposal Method:	Storage, Bulking, And/Or Transfer Off Site--No Treatment/Reovery (H010-H129) Or (H131-H135)
Tons:	0.45
Cat Decode:	Not reported
Method Decode:	Not reported
Facility County:	Los Angeles

A3
Target
Property

GE CO NORWALK TOOL FACILITY
13555 EXCELSIOR DR NE COR
NORWALK, CA 90650

HAZNET **S113171926**
N/A

Site 3 of 11 in cluster A

Actual:
79 ft.

HAZNET:

envid:	S113171926
Year:	1993
GEPAID:	CAP400478201
Contact:	Not reported
Telephone:	0000000000
Mailing Name:	Not reported
Mailing Address:	Not reported
Mailing City,St,Zip:	000000000
Gen County:	Not reported
TSD EPA ID:	CAD059494310
TSD County:	Not reported
Waste Category:	Unspecified solvent mixture
Disposal Method:	Transfer Station
Tons:	8.34000000000
Cat Decode:	Not reported
Method Decode:	Not reported
Facility County:	0

envid:	S113171926
Year:	1993
GEPAID:	CAP400478201
Contact:	Not reported
Telephone:	0000000000
Mailing Name:	Not reported
Mailing Address:	Not reported
Mailing City,St,Zip:	000000000
Gen County:	Not reported
TSD EPA ID:	CAD059494310
TSD County:	Not reported
Waste Category:	Unspecified solvent mixture
Disposal Method:	Disposal, Other
Tons:	1.0425
Cat Decode:	Not reported
Method Decode:	Not reported
Facility County:	0

envid:	S113171926
Year:	1993
GEPAID:	CAP400478201
Contact:	Not reported
Telephone:	0000000000
Mailing Name:	Not reported
Mailing Address:	Not reported
Mailing City,St,Zip:	000000000
Gen County:	Not reported
TSD EPA ID:	CAD059494310
TSD County:	Not reported
Waste Category:	Polymeric resin waste
Disposal Method:	Transfer Station
Tons:	0.20849999999
Cat Decode:	Not reported
Method Decode:	Not reported

GE CO NORWALK TOOL FACILITY (Continued) **S113171926**

Facility County: 0

A4 **RABSIO** **HIST UST** **S112970977**
Target **13555 EXCELSIOR DR** **HAZNET** **N/A**
Property **NORWALK, CA 90650**

Site 4 of 11 in cluster A

Actual:
79 ft.

HIST UST:

File Number:	00027C61
URL:	http://geotracker.waterboards.ca.gov/ustpdfs/pdf/00027C61.pdf
Region:	Not reported
Facility ID:	Not reported
Facility Type:	Not reported
Other Type:	Not reported
Contact Name:	Not reported
Telephone:	Not reported
Owner Name:	Not reported
Owner Address:	Not reported
Owner City,St,Zip:	Not reported
Total Tanks:	Not reported
Tank Num:	Not reported
Container Num:	Not reported
Year Installed:	Not reported
Tank Capacity:	Not reported
Tank Used for:	Not reported
Type of Fuel:	Not reported
Container Construction Thickness:	Not reported
Leak Detection:	Not reported

Click here for Geo Tracker PDF:

HAZNET:

envid:	S112970977
Year:	2008
GEPAID:	CAC002631543
Contact:	GERARDE GARCIA
Telephone:	5629218231
Mailing Name:	Not reported
Mailing Address:	13555 EXCELSIOR DR
Mailing City,St,Zip:	NORWALK, CA 90650
Gen County:	Not reported
TSD EPA ID:	CAD028409019
TSD County:	Not reported
Waste Category:	Unspecified aqueous solution
Disposal Method:	Discharge To Sewer/Potw Or Npdes(With Prior Storage--With Or Without Treatment)
Tons:	8.19
Cat Decode:	Not reported
Method Decode:	Not reported
Facility County:	Los Angeles

A5 Target Property **FUJI HUNT PHOTOGRAPHIC CHEMICALS**
14820 CARMENITA ROAD #B
NORWALK, CA 90650

RCRA-SQG **1004677001** **CAR000092031**

Site 5 of 11 in cluster A

Actual: 79 ft.

RCRA-SQG:

Date form received by agency:	02/24/2006
Facility name:	FUJI HUNT PHOTOGRAPHIC CHEMICALS
Facility address:	14820 CARMENITA ROAD #B NORWALK, CA 90650
EPA ID:	CAR000092031
Mailing address:	900 CARNEGIE STREET ROLLING MEADOWS, IL 60008
Contact:	NICHOL J ROBINSON
Contact address:	Not reported Not reported
Contact country:	US
Contact telephone:	(847) 259-8800
Telephone ext.:	225
Contact email:	NROBINSON@FUJIHUNTUSA.COM
EPA Region:	09
Classification:	Small Small Quantity Generator
Description:	Handler: generates more than 100 and less than 1000 kg of hazardous waste during any calendar month and accumulates less than 6000 kg of hazardous waste at any time; or generates 100 kg or less of hazardous waste during any calendar month, and accumulates more than 1000 kg of hazardous waste at any time

Owner/Operator Summary:

Owner/operator name:	FUJI HUNT PHOTOGRAPHIC
Owner/operator address:	Not reported Not reported
Owner/operator country:	US
Owner/operator telephone:	Not reported
Legal status:	Private
Owner/Operator Type:	Owner
Owner/Op start date:	05/01/2001
Owner/Op end date:	Not reported

Owner/operator name:	FUJI HUNT PHOTOGRAPHIC CHEM
Owner/operator address:	40 BOROLINE RD ALLENDALE, NJ 07401
Owner/operator country:	Not reported
Owner/operator telephone:	(201) 995-2228
Legal status:	Private
Owner/Operator Type:	Owner
Owner/Op start date:	Not reported
Owner/Op end date:	Not reported

Owner/operator name:	FUJI HUNT PHOTOGRAPHIC
Owner/operator address:	Not reported Not reported
Owner/operator country:	US
Owner/operator telephone:	Not reported
Legal status:	Private
Owner/Operator Type:	Operator
Owner/Op start date:	05/01/2001
Owner/Op end date:	Not reported

FUJI HUNT PHOTOGRAPHIC CHEMICALS (Continued) **1004677001**

Handler Activities Summary:
U.S. importer of hazardous waste: No
Mixed waste (haz. and radioactive): No
Recycler of hazardous waste: No
Transporter of hazardous waste: No
Treater, storer or disposer of HW: No
Underground injection activity: No
On-site burner exemption: No
Furnace exemption: No
Used oil fuel burner: No
Used oil processor: No
User oil refiner: No
Used oil fuel marketer to burner: No
Used oil Specification marketer: No
Used oil transfer facility: No
Used oil transporter: No

Historical Generators:
Date form received by agency: 02/24/2006
Site name: FUJI HUNT PHOTOGRAPHIC CHEMICALS
Classification: Large Quantity Generator

. Waste code: D001
. Waste name: IGNITABLE WASTE

. Waste code: D002
. Waste name: CORROSIVE WASTE

. Waste code: D039
. Waste name: TETRACHLOROETHYLENE

Date form received by agency: 02/15/2001
Site name: FUJI HUNT PHOTOGRAPHIC CHEMICAL
Classification: Small Quantity Generator

. Waste code: D000
. Waste name: Not Defined

. Waste code: D001
. Waste name: IGNITABLE WASTE

. Waste code: D002
. Waste name: CORROSIVE WASTE

. Waste code: D018
. Waste name: BENZENE

. Waste code: D035
. Waste name: METHYL ETHYL KETONE

. Waste code: F001
. Waste name: THE FOLLOWING SPENT HALOGENATED SOLVENTS USED IN DEGREASING: TETRACHLOROETHYLENE, TRICHLORETHYLENE, METHYLENE CHLORIDE, 1,1,1-TRICHLOROETHANE, CARBON TETRACHLORIDE AND CHLORINATED FLUOROCARBONS; ALL SPENT SOLVENT MIXTURES/BLENDS USED IN DEGREASING CONTAINING, BEFORE USE, A TOTAL OF TEN PERCENT OR MORE (BY VOLUME) OF

FUJI HUNT PHOTOGRAPHIC CHEMICALS (Continued) **1004677001**

ONE OR MORE OF THE ABOVE HALOGENATED SOLVENTS OR THOSE SOLVENTS LISTED IN F002, F004, AND F005; AND STILL BOTTOMS FROM THE RECOVERY OF THESE SPENT SOLVENTS AND SPENT SOLVENT MIXTURES.

. Waste code: F005
. Waste name: THE FOLLOWING SPENT NONHALOGENATED SOLVENTS: TOLUENE, METHYL ETHYL KETONE, CARBON DISULFIDE, ISOBUTANOL, PYRIDINE, BENZENE, 2-ETHOXYETHANOL, AND 2-NITROPROPANE; ALL SPENT SOLVENT MIXTURES/BLENDS CONTAINING, BEFORE USE, A TOTAL OF TEN PERCENT OR MORE (BY VOLUME) OF ONE OR MORE OF THE ABOVE NONHALOGENATED SOLVENTS OR THOSE SOLVENTS LISTED IN F001, F002, OR F004; AND STILL BOTTOMS FROM THE RECOVERY OF THESE SPENT SOLVENTS AND SPENT SOLVENT MIXTURES.

. Waste code: U080
. Waste name: METHANE, DICHLORO- (OR) METHYLENE CHLORIDE

. Waste code: U210
. Waste name: ETHENE, TETRACHLORO- (OR) TETRACHLOROETHYLENE

Violation Status: No violations found

A6 **NORM REEVES INC** **LOS ANGELES CO. HMS** **S108741032**
Target **13555 EXCELSIOR DR** **N/A**
Property **NORWALK, CA 90650**

Site 6 of 11 in cluster A

Actual: 79 ft.

LOS ANGELES CO. HMS:
Region: LA
Permit Category: I
Facility Id: 016155-021691
Facility Type: 01
Facility Status: Closed
Area: 1K
Permit Number: 000095935
Permit Status: Closed

A7 **BRIDGESTONE FIRESTONE NORTH AMERICAN TIRE, LLC / GCR TIRE CT** **HAULERS** **S108487288**
Target **14830 CARMENITA RD** **N/A**
Property **NORWALK, CA 90650**

Site 7 of 11 in cluster A

Actual: 79 ft.

HAULERS:
Facility ID: 1005523
Facility Phone: (562) 926-9275
Business Email Address: Not reported
Contact Person: Mike Astro, Michael Saragosa , Stuart Notick, Bob Barron, Juan Torres, Joel Ayala, WELDON ROSSER, D
Mailing Address: 14830 Carmenita Rd
Mailing City: Norwalk
Mailing State: CA
Mailing Zip: 90650-5231
Mailing County: Los Angeles
Mailing Phone: (562) 926-9275
Waste Tire Permit Summary: No Permit record for this business.

A8
Target Property
FUJI HUNT PHOTOGRAPHIC CHEMICAL
14820 CARMENITA RD UNIT B
NORWALK, CA 90650

FINDS **1016108996**
ECHO **N/A**

Site 8 of 11 in cluster A

Actual: 79 ft.

FINDS:

Registry ID: 110012191877

Environmental Interest/Information System

California Hazardous Waste Tracking System - Datamart (HWTS-DATAMART) provides California with information on hazardous waste shipments for generators, transporters, and treatment, storage, and disposal facilities.

RCRAInfo is a national information system that supports the Resource Conservation and Recovery Act (RCRA) program through the tracking of events and activities related to facilities that generate, transport, and treat, store, or dispose of hazardous waste. RCRAInfo allows RCRA program staff to track the notification, permit, compliance, and corrective action activities required under RCRA.

HAZARDOUS WASTE BIENNIAL REPORTER

ECHO:

Envid:	1016108996
Registry ID:	110012191877
DFR URL:	http://echo.epa.gov/detailed_facility_report?fid=110012191877

A9
Target Property
NORM REEVES HONDA SUPERSTORE
13555 EXCELSIOR DR
NORWALK, CA 90650

RCRA-SQG **1000369603**
HIST UST **CAD981684244**
FINDS
ECHO
HAZNET

Site 9 of 11 in cluster A

Actual: 79 ft.

RCRA-SQG:

Date form received by agency:	08/24/1994
Facility name:	NORM REEVES HONDA SUPERSTORE
Facility address:	13555 EXCELSIOR DR NORWALK, CA 90650
EPA ID:	CAD981684244
Contact:	LEE STACY
Contact address:	PO BOX 3010 CERRITOS, CA 907033010
Contact country:	US
Contact telephone:	(310) 402-3844
Contact email:	Not reported
EPA Region:	09
Classification:	Small Small Quantity Generator
Description:	Handler: generates more than 100 and less than 1000 kg of hazardous waste during any calendar month and accumulates less than 6000 kg of hazardous waste at any time; or generates 100 kg or less of hazardous waste during any calendar month, and accumulates more than 1000 kg of hazardous waste at any time

Owner/Operator Summary:

Owner/operator name:	NORM REEVES INC

NORM REEVES HONDA SUPERSTORE (Continued) **1000369603**

Owner/operator address: PO BOX 3010
CERRITOS, CA 90703
Owner/operator country: Not reported
Owner/operator telephone: (310) 402-3844
Legal status: Private
Owner/Operator Type: Owner
Owner/Op start date: Not reported
Owner/Op end date: Not reported

Owner/operator name: NOT REQUIRED
Owner/operator address: NOT REQUIRED
NOT REQUIRED, ME 99999
Owner/operator country: Not reported
Owner/operator telephone: (415) 555-1212
Legal status: Private
Owner/Operator Type: Operator
Owner/Op start date: Not reported
Owner/Op end date: Not reported

Handler Activities Summary:
U.S. importer of hazardous waste: No
Mixed waste (haz. and radioactive): No
Recycler of hazardous waste: No
Transporter of hazardous waste: No
Treater, storer or disposer of HW: No
Underground injection activity: No
On-site burner exemption: No
Furnace exemption: No
Used oil fuel burner: No
Used oil processor: No
User oil refiner: No
Used oil fuel marketer to burner: No
Used oil Specification marketer: No
Used oil transfer facility: No
Used oil transporter: No

Violation Status: No violations found

HIST UST:
File Number: Not reported
URL: Not reported
Region: STATE
Facility ID: 00000055631
Facility Type: Gas Station
Other Type: Not reported
Contact Name: WILLIAM L. HAMIC-PRESIDENT
Telephone: 2139212344
Owner Name: PEARSON TRUCKING 7 RIGGING, IN
Owner Address: 13555 EXCELSIOR DRIVE
Owner City,St,Zip: NORWALK, CA 90650
Total Tanks: 0002

Tank Num: 001
Container Num: ONE
Year Installed: 1982
Tank Capacity: 00010000
Tank Used for: PRODUCT

NORM REEVES HONDA SUPERSTORE (Continued) **1000369603**

Type of Fuel: DIESEL
Container Construction Thickness: Not reported
Leak Detection: Visual

Tank Num: 002
Container Num: TWO
Year Installed: 1982
Tank Capacity: 00010000
Tank Used for: PRODUCT
Type of Fuel: UNLEADED
Container Construction Thickness: Not reported
Leak Detection: Visual

FINDS:

Registry ID: 110002751567

Environmental Interest/Information System
RCRAInfo is a national information system that supports the Resource Conservation and Recovery Act (RCRA) program through the tracking of events and activities related to facilities that generate, transport, and treat, store, or dispose of hazardous waste. RCRAInfo allows RCRA program staff to track the notification, permit, compliance, and corrective action activities required under RCRA.

ECHO:
Envid: 1000369603
Registry ID: 110002751567
DFR URL: http://echo.epa.gov/detailed_facility_report?fid=110002751567

HAZNET:
envid: 1000369603
Year: 2008
GEPAID: CAD981684244
Contact: LEE S STACY - VP CORP OPS
Telephone: 5624023844
Mailing Name: Not reported
Mailing Address: 13555 EXCELSIOR DR
Mailing City,St,Zip: NORWALK, CA 906500000
Gen County: Not reported
TSD EPA ID: CAD028409019
TSD County: Not reported
Waste Category: Other inorganic solid waste
Disposal Method: Storage, Bulking, And/Or Transfer Off Site--No Treatment/Reovery (H010-H129) Or (H131-H135)
Tons: 0.3
Cat Decode: Not reported
Method Decode: Not reported
Facility County: Los Angeles

envid: 1000369603
Year: 2006
GEPAID: CAD981684244
Contact: LEE S STACY - VP CORP OPS
Telephone: 5624023844

NORM REEVES HONDA SUPERSTORE (Continued) **1000369603**

Mailing Name:	Not reported
Mailing Address:	13555 EXCELSIOR DR
Mailing City,St,Zip:	NORWALK, CA 906500000
Gen County:	Not reported
TSD EPA ID:	CAD028409019
TSD County:	Not reported
Waste Category:	Other inorganic solid waste
Disposal Method:	Storage, Bulking, And/Or Transfer Off Site--No Treatment/Reovery (H010-H129) Or (H131-H135)
Tons:	0.3
Cat Decode:	Not reported
Method Decode:	Not reported
Facility County:	Los Angeles

envid:	1000369603
Year:	2002
GEPAID:	CAD981684244
Contact:	LEE S STACY - VP CORP OPS
Telephone:	5624023844
Mailing Name:	Not reported
Mailing Address:	13555 EXCELSIOR DR
Mailing City,St,Zip:	NORWALK, CA 906500000
Gen County:	Not reported
TSD EPA ID:	CAD981696420
TSD County:	Not reported
Waste Category:	Aqueous solution with total organic residues less than 10 percent
Disposal Method:	Recycler
Tons:	0.37
Cat Decode:	Not reported
Method Decode:	Not reported
Facility County:	Los Angeles

envid:	1000369603
Year:	2002
GEPAID:	CAD981684244
Contact:	LEE S STACY - VP CORP OPS
Telephone:	5624023844
Mailing Name:	Not reported
Mailing Address:	13555 EXCELSIOR DR
Mailing City,St,Zip:	NORWALK, CA 906500000
Gen County:	Not reported
TSD EPA ID:	CAD028409019
TSD County:	Not reported
Waste Category:	Aqueous solution with total organic residues less than 10 percent
Disposal Method:	Recycler
Tons:	0.31
Cat Decode:	Not reported
Method Decode:	Not reported
Facility County:	Los Angeles

envid:	1000369603
Year:	2002
GEPAID:	CAD981684244
Contact:	LEE S STACY - VP CORP OPS
Telephone:	5624023844
Mailing Name:	Not reported
Mailing Address:	13555 EXCELSIOR DR

NORM REEVES HONDA SUPERSTORE (Continued) **1000369603**

Mailing City,St,Zip:	NORWALK, CA 906500000
Gen County:	Not reported
TSD EPA ID:	CAD981696420
TSD County:	Not reported
Waste Category:	Oil/water separation sludge
Disposal Method:	Recycler
Tons:	0.22
Cat Decode:	Not reported
Method Decode:	Not reported
Facility County:	Los Angeles

Click this hyperlink while viewing on your computer to access
13 additional CA_HAZNET: record(s) in the EDR Site Report.

A10 **RECON DYNAMICS** **HAZNET** **S113109105**
Target **13555 EXCELSIOR AVE** **N/A**
Property **NORWALK, CA 90650**

Site 10 of 11 in cluster A

Actual:
79 ft.

HAZNET:

envid:	S113109105
Year:	2002
GEPAID:	CAL000215422
Contact:	CARLOS ANAYA, AREA MANAGER
Telephone:	9492835006
Mailing Name:	Not reported
Mailing Address:	11821 WOOD BURY RD
Mailing City,St,Zip:	GARDEN GROVE, CA 928430000
Gen County:	Not reported
TSD EPA ID:	CAD008252405
TSD County:	Not reported
Waste Category:	Unspecified solvent mixture
Disposal Method:	Recycler
Tons:	0
Cat Decode:	Not reported
Method Decode:	Not reported
Facility County:	Los Angeles

envid:	S113109105
Year:	2002
GEPAID:	CAL000215422
Contact:	CARLOS ANAYA, AREA MANAGER
Telephone:	9492835006
Mailing Name:	Not reported
Mailing Address:	11821 WOOD BURY RD
Mailing City,St,Zip:	GARDEN GROVE, CA 928430000
Gen County:	Not reported
TSD EPA ID:	CAD008252405
TSD County:	Not reported
Waste Category:	Waste oil and mixed oil
Disposal Method:	Recycler
Tons:	0.18
Cat Decode:	Not reported
Method Decode:	Not reported
Facility County:	Los Angeles

envid: S113109105

RECON DYNAMICS (Continued) **S113109105**

Year:	2002
GEPAID:	CAL000215422
Contact:	CARLOS ANAYA, AREA MANAGER
Telephone:	9492835006
Mailing Name:	Not reported
Mailing Address:	11821 WOOD BURY RD
Mailing City,St,Zip:	GARDEN GROVE, CA 928430000
Gen County:	Not reported
TSD EPA ID:	CAD008252405
TSD County:	Not reported
Waste Category:	Other empty containers 30 gallons or more
Disposal Method:	Transfer Station
Tons:	0.03
Cat Decode:	Not reported
Method Decode:	Not reported
Facility County:	Los Angeles

envid:	S113109105
Year:	2001
GEPAID:	CAL000215422
Contact:	CARLOS ANAYA, AREA MANAGER
Telephone:	9492835006
Mailing Name:	Not reported
Mailing Address:	11821 WOOD BURY RD
Mailing City,St,Zip:	GARDEN GROVE, CA 928430000
Gen County:	Not reported
TSD EPA ID:	CAD008252405
TSD County:	Not reported
Waste Category:	Unspecified solvent mixture
Disposal Method:	Recycler
Tons:	0.55
Cat Decode:	Not reported
Method Decode:	Not reported
Facility County:	Los Angeles

envid:	S113109105
Year:	2000
GEPAID:	CAL000215422
Contact:	CARLOS ANAYA, AREA MANAGER
Telephone:	9492835006
Mailing Name:	Not reported
Mailing Address:	11821 WOOD BURY RD
Mailing City,St,Zip:	GARDEN GROVE, CA 928430000
Gen County:	Not reported
TSD EPA ID:	CAD008252405
TSD County:	Not reported
Waste Category:	Unspecified solvent mixture
Disposal Method:	Recycler
Tons:	1.87
Cat Decode:	Not reported
Method Decode:	Not reported
Facility County:	Los Angeles

Click this hyperlink while viewing on your computer to access additional CA_HAZNET: detail in the EDR Site Report.

A11
Target
Property
PEARSON TRUCKING & RIGGING INC
13555 EXCELSIOR DR
NORWALK, CA 90650

LOS ANGELES CO. HMS

S106669888
N/A

Site 11 of 11 in cluster A

Actual:
79 ft.

LOS ANGELES CO. HMS:
Region: LA
Permit Category: T
Facility Id: 016155-021116
Facility Type: 1
Facility Status: Removed
Area: 1K
Permit Number: 000070297
Permit Status: Removed

Region: LA
Permit Category: I
Facility Id: 016155-040935
Facility Type: 01
Facility Status: Closed
Area: 1K
Permit Number: 000416359
Permit Status: Closed

Region: LA
Permit Category: I
Facility Id: 016155-051469
Facility Type: 01
Facility Status: Permit
Area: 1K
Permit Number: 000594095
Permit Status: Permit

B12
West
< 1/8
0.009 mi.
50 ft.
METRO BIOLOGICAL LABORATORIES
14905 CARMENITA ROAD
CERRITOS, CA 90703

ENVIROSTOR
VCP

S102860863
N/A

Site 1 of 16 in cluster B

Relative:
Higher

Actual:
82 ft.

ENVIROSTOR:
Facility ID: 19281214
Status: No Further Action
Status Date: 02/05/1998
Site Code: 400661
Site Type: Voluntary Cleanup
Site Type Detailed: Voluntary Cleanup
Acres: 3.85
NPL: NO
Regulatory Agencies: SMBRP
Lead Agency: SMBRP
Program Manager: Not reported
Supervisor: * Harlan Jeche
Division Branch: Cleanup Chatsworth
Assembly: 58
Senate: 32
Special Program: Voluntary Cleanup Program
Restricted Use: NO
Site Mgmt Req: NONE SPECIFIED
Funding: Responsible Party

METRO BIOLOGICAL LABORATORIES (Continued) **S102860863**

Latitude: 33.86605
Longitude: -118.0465
APN: NONE SPECIFIED
Past Use: PESTICIDE/INSECTIDE/RODENTICIDE STORAGE
Potential COC: DDD DDE DDT Lead
Confirmed COC: DDD DDE DDT Lead
Potential Description: SOIL
Alias Name: (JOHN) EMOTO PROPERTY
Alias Type: Alternate Name
Alias Name: METRO BIOLOGICAL
Alias Type: Alternate Name
Alias Name: 110033610625
Alias Type: EPA (FRS #)
Alias Name: 400661
Alias Type: Project Code (Site Code)
Alias Name: 19281214
Alias Type: Envirostor ID Number

Completed Info:
Completed Area Name: PROJECT WIDE
Completed Sub Area Name: Not reported
Completed Document Type: Voluntary Cleanup Agreement
Completed Date: 07/21/1997
Comments: DTSC and John Emoto entered into a Voluntary Cleanup Agreement for the review of PEA (equivalent) documentation for the site which was remediated without DTSC oversight.

Completed Area Name: PROJECT WIDE
Completed Sub Area Name: Not reported
Completed Document Type: Preliminary Endangerment Assessment Report
Completed Date: 01/26/1998
Comments: DTSC completed the review of the revised PEA and did concur with no further action recommendation.

Future Area Name: Not reported
Future Sub Area Name: Not reported
Future Document Type: Not reported
Future Due Date: Not reported
Schedule Area Name: Not reported
Schedule Sub Area Name: Not reported
Schedule Document Type: Not reported
Schedule Due Date: Not reported
Schedule Revised Date: Not reported

VCP:
Facility ID: 19281214
Site Type: Voluntary Cleanup
Site Type Detail: Voluntary Cleanup
Site Mgmt. Req.: NONE SPECIFIED
Acres: 3.85
National Priorities List: NO
Cleanup Oversight Agencies: SMBRP
Lead Agency: SMBRP
Lead Agency Description: DTSC - Site Cleanup Program
Project Manager: Not reported
Supervisor: * Harlan Jeche
Division Branch: Cleanup Chatsworth

METRO BIOLOGICAL LABORATORIES (Continued) **S102860863**

Site Code:	400661
Assembly:	58
Senate:	32
Special Programs Code:	Voluntary Cleanup Program
Status:	No Further Action
Status Date:	02/05/1998
Restricted Use:	NO
Funding:	Responsible Party
Lat/Long:	33.86605 / -118.0465
APN:	NONE SPECIFIED
Past Use:	PESTICIDE/INSECTIDE/RODENTICIDE STORAGE
Potential COC:	30006, 30007, 30008, 30013
Confirmed COC:	30006,30007,30008,30013
Potential Description:	SOIL
Alias Name:	(JOHN) EMOTO PROPERTY
Alias Type:	Alternate Name
Alias Name:	METRO BIOLOGICAL
Alias Type:	Alternate Name
Alias Name:	110033610625
Alias Type:	EPA (FRS #)
Alias Name:	400661
Alias Type:	Project Code (Site Code)
Alias Name:	19281214
Alias Type:	Envirostor ID Number

Completed Info:

Completed Area Name:	PROJECT WIDE
Completed Sub Area Name:	Not reported
Completed Document Type:	Voluntary Cleanup Agreement
Completed Date:	07/21/1997
Comments:	DTSC and John Emoto entered into a Voluntary Cleanup Agreement for the review of PEA (equivalent) documentation for the site which was remediated without DTSC oversight.
Completed Area Name:	PROJECT WIDE
Completed Sub Area Name:	Not reported
Completed Document Type:	Preliminary Endangerment Assessment Report
Completed Date:	01/26/1998
Comments:	DTSC completed the review of the revised PEA and did concur with no further action recommendation.
Future Area Name:	Not reported
Future Sub Area Name:	Not reported
Future Document Type:	Not reported
Future Due Date:	Not reported
Schedule Area Name:	Not reported
Schedule Sub Area Name:	Not reported
Schedule Document Type:	Not reported
Schedule Due Date:	Not reported
Schedule Revised Date:	Not reported

B13
WSW
< 1/8
0.013 mi.
68 ft.

CUSTOM SILICON ELASTOMERS
14910 CARMENITA ROAD
NORWALK, CA 90650

Site 2 of 16 in cluster B

HAZNET **S113082721**
N/A

Relative:
Higher

Actual:
81 ft.

HAZNET:

envid:	S113082721
Year:	1997
GEPAID:	CAL000152693
Contact:	BURK INDUSTRIES INC
Telephone:	5624837634
Mailing Name:	Not reported
Mailing Address:	13767 FREEWAY DR
Mailing City,St,Zip:	SANTA FE SPRINGS, CA 906705623
Gen County:	Not reported
TSD EPA ID:	CAD089446710
TSD County:	Not reported
Waste Category:	Hydrocarbon solvents (benzene, hexane, Stoddard, Etc.)
Disposal Method:	Transfer Station
Tons:	.6880
Cat Decode:	Not reported
Method Decode:	Not reported
Facility County:	Los Angeles

envid:	S113082721
Year:	1997
GEPAID:	CAL000152693
Contact:	BURK INDUSTRIES INC
Telephone:	5624837634
Mailing Name:	Not reported
Mailing Address:	13767 FREEWAY DR
Mailing City,St,Zip:	SANTA FE SPRINGS, CA 906705623
Gen County:	Not reported
TSD EPA ID:	CAD089446710
TSD County:	Not reported
Waste Category:	Unspecified oil-containing waste
Disposal Method:	Transfer Station
Tons:	.4587
Cat Decode:	Not reported
Method Decode:	Not reported
Facility County:	Los Angeles

envid:	S113082721
Year:	1997
GEPAID:	CAL000152693
Contact:	BURK INDUSTRIES INC
Telephone:	5624837634
Mailing Name:	Not reported
Mailing Address:	13767 FREEWAY DR
Mailing City,St,Zip:	SANTA FE SPRINGS, CA 906705623
Gen County:	Not reported
TSD EPA ID:	CAD089446710
TSD County:	Not reported
Waste Category:	Other organic solids
Disposal Method:	Transfer Station
Tons:	.1450
Cat Decode:	Not reported
Method Decode:	Not reported

CUSTOM SILICON ELASTOMERS (Continued) **S113082721**

Facility County: Los Angeles

envid: S113082721
Year: 1997
GEPAID: CAL000152693
Contact: BURK INDUSTRIES INC
Telephone: 5624837634
Mailing Name: Not reported
Mailing Address: 13767 FREEWAY DR
Mailing City,St,Zip: SANTA FE SPRINGS, CA 906705623
Gen County: Not reported
TSD EPA ID: CAD089446710
TSD County: Not reported
Waste Category: Unspecified aqueous solution
Disposal Method: Not reported
Tons: .2293
Cat Decode: Not reported
Method Decode: Not reported
Facility County: Los Angeles

envid: S113082721
Year: 1997
GEPAID: CAL000152693
Contact: BURK INDUSTRIES INC
Telephone: 5624837634
Mailing Name: Not reported
Mailing Address: 13767 FREEWAY DR
Mailing City,St,Zip: SANTA FE SPRINGS, CA 906705623
Gen County: Not reported
TSD EPA ID: CAD089446710
TSD County: Not reported
Waste Category: Off-specification, aged or surplus organics
Disposal Method: Transfer Station
Tons: .2293
Cat Decode: Not reported
Method Decode: Not reported
Facility County: Los Angeles

Click this hyperlink while viewing on your computer to access
2 additional CA_HAZNET: record(s) in the EDR Site Report.

B14 **CUSTOM SILICON ELASTOMERS** **HAZNET** **S113062781**
WSW **14910 CARMENITA RD** **N/A**
< 1/8 **NORWALK, CA 90650**
0.013 mi.
68 ft. **Site 3 of 16 in cluster B**

Relative:
Higher

Actual:
81 ft.

HAZNET:
envid: S113062781
Year: 1996
GEPAID: CAL000110602
Contact: HERBERT MINOLD
Telephone: 0000000000
Mailing Name: Not reported
Mailing Address: 14910 CARMENITA RD
Mailing City,St,Zip: NORWALK, CA 906505233
Gen County: Not reported
TSD EPA ID: CAD000088252

CUSTOM SILICON ELASTOMERS (Continued) **S113062781**

TSD County: Not reported
Waste Category: Other organic solids
Disposal Method: Transfer Station
Tons: .2500
Cat Decode: Not reported
Method Decode: Not reported
Facility County: Los Angeles

envid: S113062781
Year: 1993
GEPAID: CAL000110602
Contact: HERBERT MINOLD
Telephone: 0000000000
Mailing Name: Not reported
Mailing Address: 14910 CARMENITA RD
Mailing City,St,Zip: NORWALK, CA 906505233
Gen County: Not reported
TSD EPA ID: CAD000088252
TSD County: Not reported
Waste Category: Off-specification, aged or surplus organics
Disposal Method: Transfer Station
Tons: 0.5
Cat Decode: Not reported
Method Decode: Not reported
Facility County: Los Angeles

envid: S113062781
Year: 1993
GEPAID: CAL000110602
Contact: HERBERT MINOLD
Telephone: 0000000000
Mailing Name: Not reported
Mailing Address: 14910 CARMENITA RD
Mailing City,St,Zip: NORWALK, CA 906505233
Gen County: Not reported
TSD EPA ID: CAT080010101
TSD County: Not reported
Waste Category: Unspecified solvent mixture
Disposal Method: Transfer Station
Tons: 0.20849999999
Cat Decode: Not reported
Method Decode: Not reported
Facility County: Los Angeles

envid: S113062781
Year: 1993
GEPAID: CAL000110602
Contact: HERBERT MINOLD
Telephone: 0000000000
Mailing Name: Not reported
Mailing Address: 14910 CARMENITA RD
Mailing City,St,Zip: NORWALK, CA 906505233
Gen County: Not reported
TSD EPA ID: CAT080010101
TSD County: Not reported
Waste Category: Oxygenated solvents (acetone, butanol, ethyl acetate, etc.)
Disposal Method: Transfer Station

CUSTOM SILICON ELASTOMERS (Continued) **S113062781**

Tons: 0.33360000000
Cat Decode: Not reported
Method Decode: Not reported
Facility County: Los Angeles

C15 **CALIFORNIA STEAMERS PROPERTY** **HAZNET** **S112958374**
SE **13545 EXCELSIOR** **N/A**
< 1/8 **SANTA FE SPRINGS, CA 90650**
0.016 mi.
82 ft. **Site 1 of 9 in cluster C**

Relative:
Lower

Actual:
77 ft.

HAZNET:
envid: S112958374
Year: 2007
GEPAID: CAC002611679
Contact: JOSEPH PHERS
Telephone: 5624070656
Mailing Name: Not reported
Mailing Address: PO BOX 400
Mailing City,St,Zip: NORWALK, CA 90651
Gen County: Not reported
TSD EPA ID: CAD981696420
TSD County: Not reported
Waste Category: Unspecified oil-containing waste
Disposal Method: Storage, Bulking, And/Or Transfer Off Site--No Treatment/Reovery (H010-H129) Or (H131-H135)
Tons: 1.25
Cat Decode: Not reported
Method Decode: Not reported
Facility County: Los Angeles

C16 **SPAULDING LTG INC** **RCRA-SQG** **1000425444**
ESE **13615 ELCELSIOR DR** **FINDS** **CAD981684095**
< 1/8 **SANTA FE SPRINGS, CA 90670** **ECHO**
0.016 mi.
87 ft. **Site 2 of 9 in cluster C**

Relative:
Lower

Actual:
76 ft.

RCRA-SQG:
Date form received by agency: 09/01/1996
Facility name: SPAULDING LTG INC
Facility address: 13615 ELCELSIOR DR
SANTA FE SPRINGS, CA 90670
EPA ID: CAD981684095
Mailing address: 13615 EXCELSIOR DR
SANTA FE SPRINGS, CA 90670
Contact: Not reported
Contact address: Not reported
Not reported
Contact country: US
Contact telephone: Not reported
Contact email: Not reported
EPA Region: 09
Classification: Small Small Quantity Generator
Description: Handler: generates more than 100 and less than 1000 kg of hazardous waste during any calendar month and accumulates less than 6000 kg of hazardous waste at any time; or generates 100 kg or less of hazardous

SPAULDING LTG INC (Continued) **1000425444**

waste during any calendar month, and accumulates more than 1000 kg of hazardous waste at any time

Owner/Operator Summary:
Owner/operator name: SPAULDING LTG INC
Owner/operator address: NOT REQUIRED
NOT REQUIRED, ME 99999
Owner/operator country: Not reported
Owner/operator telephone: (415) 555-1212
Legal status: Private
Owner/Operator Type: Owner
Owner/Op start date: Not reported
Owner/Op end date: Not reported

Owner/operator name: NOT REQUIRED
Owner/operator address: NOT REQUIRED
NOT REQUIRED, ME 99999
Owner/operator country: Not reported
Owner/operator telephone: (415) 555-1212
Legal status: Private
Owner/Operator Type: Operator
Owner/Op start date: Not reported
Owner/Op end date: Not reported

Handler Activities Summary:
U.S. importer of hazardous waste: No
Mixed waste (haz. and radioactive): No
Recycler of hazardous waste: No
Transporter of hazardous waste: No
Treater, storer or disposer of HW: No
Underground injection activity: No
On-site burner exemption: No
Furnace exemption: No
Used oil fuel burner: No
Used oil processor: No
User oil refiner: No
Used oil fuel marketer to burner: No
Used oil Specification marketer: No
Used oil transfer facility: No
Used oil transporter: No

Historical Generators:
Date form received by agency: 10/16/1986
Site name: SPAULDING LTG INC
Classification: Large Quantity Generator

Violation Status: No violations found

FINDS:

Registry ID: 110002751433

Environmental Interest/Information System
RCRAInfo is a national information system that supports the Resource Conservation and Recovery Act (RCRA) program through the tracking of events and activities related to facilities that generate, transport,

SPAULDING LTG INC (Continued) **1000425444**

and treat, store, or dispose of hazardous waste. RCRAInfo allows RCRA program staff to track the notification, permit, compliance, and corrective action activities required under RCRA.

ECHO:
Envid: 1000425444
Registry ID: 110002751433
DFR URL: http://echo.epa.gov/detailed_facility_report?fid=110002751433

B17 **KIRKHILL T A C S E DIVISION** **RCRA-SQG** **1005441157**
WSW **14910 CARMENTA RD** **FINDS** **CAR000116152**
< 1/8 **NORWALK, CA 90650**
0.018 mi.
94 ft. **Site 4 of 16 in cluster B**

Relative:
Higher

Actual:
82 ft.

RCRA-SQG:
Date form received by agency: 05/08/2002
Facility name: KIRKHILL T A C S E DIVISION
Facility address: 14910 CARMENTA RD
NORWALK, CA 90650
EPA ID: CAR000116152
Mailing address: 300 E CYPRESS ST
BREA, CA 92821
Contact: ANDREW KELLER
Contact address: 300 E CYPRESS ST
BREA, CA 92821
Contact country: US
Contact telephone: (714) 529-4901
Contact email: Not reported
EPA Region: 09
Classification: Small Small Quantity Generator
Description: Handler: generates more than 100 and less than 1000 kg of hazardous waste during any calendar month and accumulates less than 6000 kg of hazardous waste at any time; or generates 100 kg or less of hazardous waste during any calendar month, and accumulates more than 1000 kg of hazardous waste at any time

Owner/Operator Summary:
Owner/operator name: MAJORIE HYPES TRUSTEE
Owner/operator address: 363 BOUQUET CANYON DR
PALM DESERT, CA 92211
Owner/operator country: Not reported
Owner/operator telephone: (760) 250-0739
Legal status: Private
Owner/Operator Type: Owner
Owner/Op start date: Not reported
Owner/Op end date: Not reported

Handler Activities Summary:
U.S. importer of hazardous waste: No
Mixed waste (haz. and radioactive): No
Recycler of hazardous waste: No
Transporter of hazardous waste: No
Treater, storer or disposer of HW: No
Underground injection activity: No

KIRKHILL T A C S E DIVISION (Continued) **1005441157**

On-site burner exemption: No
Furnace exemption: No
Used oil fuel burner: No
Used oil processor: No
User oil refiner: No
Used oil fuel marketer to burner: No
Used oil Specification marketer: No
Used oil transfer facility: No
Used oil transporter: No

. Waste code: D000
. Waste name: Not Defined

. Waste code: D001
. Waste name: IGNITABLE WASTE

. Waste code: D002
. Waste name: CORROSIVE WASTE

. Waste code: D008
. Waste name: LEAD

. Waste code: F003
. Waste name: THE FOLLOWING SPENT NONHALOGENATED SOLVENTS: XYLENE, ACETONE, ETHYL ACETATE, ETHYL BENZENE, ETHYL ETHER, METHYL ISOBUTYL KETONE, N-BUTYL ALCOHOL, CYCLOHEXANONE, AND METHANOL; ALL SPENT SOLVENT MIXTURES/BLENDS CONTAINING, BEFORE USE, ONLY THE ABOVE SPENT NONHALOGENATED SOLVENTS; AND ALL SPENT SOLVENT MIXTURES/BLENDS CONTAINING, BEFORE USE, ONE OR MORE OF THE ABOVE NONHALOGENATED SOLVENTS, AND A TOTAL OF TEN PERCENT OR MORE (BY VOLUME) OF ONE OR MORE OF THOSE SOLVENTS LISTED IN F001, F002, F004, AND F005; AND STILL BOTTOMS FROM THE RECOVERY OF THESE SPENT SOLVENTS AND SPENT SOLVENT MIXTURES.

Violation Status: No violations found

FINDS:

Registry ID: 110012546021

Environmental Interest/Information System
RCRAInfo is a national information system that supports the Resource Conservation and Recovery Act (RCRA) program through the tracking of events and activities related to facilities that generate, transport, and treat, store, or dispose of hazardous waste. RCRAInfo allows RCRA program staff to track the notification, permit, compliance, and corrective action activities required under RCRA.

D18
WNW
< 1/8
0.019 mi.
101 ft.

E Z GRAPHICS
14773 CARMENITA RD
NORWALK, CA 90650

Site 1 of 8 in cluster D

HAZNET **S113071120**
N/A

Relative:
Higher

Actual:
82 ft.

HAZNET:

envid:	S113071120
Year:	2005
GEPAID:	CAL000125884
Contact:	DAVE SHAW/OWNER
Telephone:	5629219961
Mailing Name:	Not reported
Mailing Address:	14773 CARMENITA RD
Mailing City,St,Zip:	NORWALK, CA 906500000
Gen County:	Not reported
TSD EPA ID:	CAD981402522
TSD County:	Not reported
Waste Category:	Photochemicals/photoprocessing waste
Disposal Method:	Recycler
Tons:	0.08
Cat Decode:	Not reported
Method Decode:	Not reported
Facility County:	Los Angeles

envid:	S113071120
Year:	2005
GEPAID:	CAL000125884
Contact:	DAVE SHAW/OWNER
Telephone:	5629219961
Mailing Name:	Not reported
Mailing Address:	14773 CARMENITA RD
Mailing City,St,Zip:	NORWALK, CA 906500000
Gen County:	Not reported
TSD EPA ID:	KSD980633259
TSD County:	Not reported
Waste Category:	Oxygenated solvents (acetone, butanol, ethyl acetate, etc.)
Disposal Method:	Recycler
Tons:	0.42
Cat Decode:	Not reported
Method Decode:	Not reported
Facility County:	Los Angeles

envid:	S113071120
Year:	2005
GEPAID:	CAL000125884
Contact:	DAVE SHAW/OWNER
Telephone:	5629219961
Mailing Name:	Not reported
Mailing Address:	14773 CARMENITA RD
Mailing City,St,Zip:	NORWALK, CA 906500000
Gen County:	Not reported
TSD EPA ID:	KSD980633259
TSD County:	Not reported
Waste Category:	Waste oil and mixed oil
Disposal Method:	Not reported
Tons:	0.42
Cat Decode:	Not reported
Method Decode:	Not reported

E Z GRAPHICS (Continued) **S113071120**

Facility County:	Los Angeles
envid:	S113071120
Year:	2004
GEPAID:	CAL000125884
Contact:	DAVE SHAW/OWNER
Telephone:	5629219961
Mailing Name:	Not reported
Mailing Address:	14773 CARMENITA RD
Mailing City,St,Zip:	NORWALK, CA 906500000
Gen County:	Not reported
TSD EPA ID:	CAD981402522
TSD County:	Not reported
Waste Category:	Photochemicals/photoprocessing waste
Disposal Method:	Recycler
Tons:	0.12
Cat Decode:	Not reported
Method Decode:	Not reported
Facility County:	Los Angeles

envid:	S113071120
Year:	2003
GEPAID:	CAL000125884
Contact:	DAVE SHAW/OWNER
Telephone:	5629219961
Mailing Name:	Not reported
Mailing Address:	14773 CARMENITA RD
Mailing City,St,Zip:	NORWALK, CA 906500000
Gen County:	Not reported
TSD EPA ID:	CAD981402522
TSD County:	Not reported
Waste Category:	Photochemicals/photoprocessing waste
Disposal Method:	Recycler
Tons:	0.12
Cat Decode:	Not reported
Method Decode:	Not reported
Facility County:	Los Angeles

Click this hyperlink while viewing on your computer to access
4 additional CA_HAZNET: record(s) in the EDR Site Report.

D19 **CHMIRS** **S100276799**
WNW **14769 CARMENITA** **N/A**
< 1/8 **NORWALK, CA 90650**
0.020 mi.
105 ft. **Site 2 of 8 in cluster D**

Relative:
Higher

Actual:
82 ft.

CHMIRS:

OES Incident Number:	100525
OES notification:	Not reported
OES Date:	Not reported
OES Time:	Not reported
Date Completed:	**14-JUN-91**
Property Use:	600
Agency Id Number:	19110
Agency Incident Number:	46075
Time Notified:	906
Time Completed:	1043

(Continued) **S100276799**

Surrounding Area:	600
Estimated Temperature:	65
Property Management:	P
More Than Two Substances Involved?:	N
Resp Agncy Personel # Of Decontaminated:	0
Responding Agency Personel # Of Injuries:	0
Responding Agency Personel # Of Fatalities:	0
Others Number Of Decontaminated:	0
Others Number Of Injuries:	0
Others Number Of Fatalities:	0
Vehicle Make/year:	Not reported
Vehicle License Number:	Not reported
Vehicle State:	Not reported
Vehicle Id Number:	Not reported
CA DOT PUC/ICC Number:	Not reported
Company Name:	Not reported
Reporting Officer Name/ID:	D. MCCLELLAN HAZMAT 87-B
Report Date:	14-JUN-91
Facility Telephone:	213 267-2401
Waterway Involved:	Not reported
Waterway:	Not reported
Spill Site:	Not reported
Cleanup By:	Not reported
Containment:	Not reported
What Happened:	Not reported
Type:	Not reported
Measure:	Not reported
Other:	Not reported
Date/Time:	Not reported
Year:	88-92
Agency:	Not reported
Incident Date:	14-JUN-91
Admin Agency:	Not reported
Amount:	Not reported
Contained:	Not reported
Site Type:	Not reported
E Date:	09-JUL-92
Substance:	Not reported
Unknown:	Not reported
Substance #2:	Not reported
Substance #3:	Not reported
Evacuations:	Not reported
Number of Injuries:	Not reported
Number of Fatalities:	Not reported
#1 Pipeline:	Not reported
#2 Pipeline:	Not reported
#3 Pipeline:	Not reported
#1 Vessel >= 300 Tons:	Not reported
#2 Vessel >= 300 Tons:	Not reported
#3 Vessel >= 300 Tons:	Not reported
Evacs:	Not reported
Injuries:	Not reported
Fatals:	Not reported
Comments:	Y
Description:	Not reported

D20 **CARBCO** **RCRA-SQG** **1000162095**
WNW **14765 CARMENITA RD** **FINDS** **CAD981985492**
< 1/8 **NORWALK, CA 90650** **ECHO**
0.021 mi.
110 ft. **Site 3 of 8 in cluster D**

Relative:
Higher

Actual:
82 ft.

RCRA-SQG:

Date form received by agency:	03/27/1987
Facility name:	CARBCO
Facility address:	14765 CARMENITA RD NORWALK, CA 90650
EPA ID:	CAD981985492
Mailing address:	CARMENITA RD NORWALK, CA 90650
Contact:	ENVIRONMENTAL MANAGER
Contact address:	14765 CARMENITA RD NORWALK, CA 90650
Contact country:	US
Contact telephone:	(213) 921-1712
Contact email:	Not reported
EPA Region:	09
Classification:	Small Small Quantity Generator
Description:	Handler: generates more than 100 and less than 1000 kg of hazardous waste during any calendar month and accumulates less than 6000 kg of hazardous waste at any time; or generates 100 kg or less of hazardous waste during any calendar month, and accumulates more than 1000 kg of hazardous waste at any time

Owner/Operator Summary:

Owner/operator name:	NOT REQUIRED
Owner/operator address:	NOT REQUIRED NOT REQUIRED, ME 99999
Owner/operator country:	Not reported
Owner/operator telephone:	(415) 555-1212
Legal status:	Private
Owner/Operator Type:	Operator
Owner/Op start date:	Not reported
Owner/Op end date:	Not reported

Owner/operator name:	ARROW AUTOMOTIVE
Owner/operator address:	NOT REQUIRED NOT REQUIRED, ME 99999
Owner/operator country:	Not reported
Owner/operator telephone:	(415) 555-1212
Legal status:	Private
Owner/Operator Type:	Owner
Owner/Op start date:	Not reported
Owner/Op end date:	Not reported

Handler Activities Summary:

U.S. importer of hazardous waste:	No
Mixed waste (haz. and radioactive):	No
Recycler of hazardous waste:	No
Transporter of hazardous waste:	No
Treater, storer or disposer of HW:	No
Underground injection activity:	No
On-site burner exemption:	No
Furnace exemption:	No

CARBCO (Continued) **1000162095**

Used oil fuel burner: No
Used oil processor: No
User oil refiner: No
Used oil fuel marketer to burner: No
Used oil Specification marketer: No
Used oil transfer facility: No
Used oil transporter: No

Violation Status: No violations found

FINDS:

Registry ID: 110002765320

Environmental Interest/Information System
RCRAInfo is a national information system that supports the Resource Conservation and Recovery Act (RCRA) program through the tracking of events and activities related to facilities that generate, transport, and treat, store, or dispose of hazardous waste. RCRAInfo allows RCRA program staff to track the notification, permit, compliance, and corrective action activities required under RCRA.

ECHO:
Envid: 1000162095
Registry ID: 110002765320
DFR URL: http://echo.epa.gov/detailed_facility_report?fid=110002765320

D21 **TRUST REALTY ADVISORS** **HAZNET** **S112868098**
WNW **14749 CARMENITA** **N/A**
< 1/8 **NORWALK, CA 90650**
0.024 mi.
128 ft. **Site 4 of 8 in cluster D**

Relative:
Higher

Actual:
82 ft.

HAZNET:
envid: S112868098
Year: 1995
GEPAID: CAC001133032
Contact: TRUST REALTY ADVISORS
Telephone: 7148521950
Mailing Name: Not reported
Mailing Address: 14701 CARMENITA
Mailing City,St,Zip: NORWALK, CA 906500000
Gen County: Not reported
TSD EPA ID: CAD050099696
TSD County: Not reported
Waste Category: Waste oil and mixed oil
Disposal Method: Recycler
Tons: .1668
Cat Decode: Not reported
Method Decode: Not reported
Facility County: Los Angeles

E22
NNW
< 1/8
0.029 mi.
154 ft.

JL WEST PROPERTIES, LLC
13474 PUMICE ST
NORWALK, CA 90650

Site 1 of 12 in cluster E

HAZNET **S118208729**
N/A

Relative:
Higher

Actual:
80 ft.

HAZNET:

envid:	S118208729
Year:	2014
GEPAID:	CAC002769126
Contact:	JAMES DIXON
Telephone:	2394361570
Mailing Name:	Not reported
Mailing Address:	3581 MERCANTILE AVE
Mailing City,St,Zip:	NAPLES, FL 341043309
Gen County:	Los Angeles
TSD EPA ID:	CAT080013352
TSD County:	Los Angeles
Waste Category:	Tank bottom waste
Disposal Method:	Other Recovery Of Reclamation For Reuse Including Acid Regeneration, Organics Recovery Ect
Tons:	3.336
Cat Decode:	Not reported
Method Decode:	Not reported
Facility County:	Los Angeles

C23
SE
< 1/8
0.029 mi.
154 ft.

GAYLORDS KUSTOM FIBERGLASS
13538 EXCELSIOR DR
SANTA FE SPRINGS, CA 90670

Site 3 of 9 in cluster C

HAZNET **S113145104**
NPDES **N/A**

Relative:
Lower

Actual:
76 ft.

HAZNET:

envid:	S113145104
Year:	2014
GEPAID:	CAL000313310
Contact:	BILL GAYLORD/PRES.
Telephone:	5625297543
Mailing Name:	Not reported
Mailing Address:	13538 EXCELSIOR DR
Mailing City,St,Zip:	SANTA FE SPRINGS, CA 906705616
Gen County:	Los Angeles
TSD EPA ID:	ARD981057870
TSD County:	99
Waste Category:	Unspecified solvent mixture
Disposal Method:	Fuel Blending Prior To Energy Recovery At Another Site
Tons:	0.198
Cat Decode:	Not reported
Method Decode:	Not reported
Facility County:	Los Angeles

envid:	S113145104
Year:	2011
GEPAID:	CAL000313310
Contact:	BILL GAYLORD/PRES.
Telephone:	5625297543
Mailing Name:	Not reported
Mailing Address:	13538 EXCELSIOR DR
Mailing City,St,Zip:	SANTA FE SPRINGS, CA 906705616
Gen County:	Not reported

GAYLORDS KUSTOM FIBERGLASS (Continued) **S113145104**

TSD EPA ID: ARD981057870
TSD County: Not reported
Waste Category: Other organic solids
Disposal Method: Fuel Blending Prior To Energy Recovery At Another Site
Tons: 0.1
Cat Decode: Not reported
Method Decode: Not reported
Facility County: Los Angeles

envid: S113145104
Year: 2011
GEPAID: CAL000313310
Contact: BILL GAYLORD/PRES.
Telephone: 5625297543
Mailing Name: Not reported
Mailing Address: 13538 EXCELSIOR DR
Mailing City,St,Zip: SANTA FE SPRINGS, CA 906705616
Gen County: Not reported
TSD EPA ID: ARD981057870
TSD County: Not reported
Waste Category: Oxygenated solvents (acetone, butanol, ethyl acetate, etc.)
Disposal Method: Fuel Blending Prior To Energy Recovery At Another Site
Tons: 0.363
Cat Decode: Not reported
Method Decode: Not reported
Facility County: Los Angeles

envid: S113145104
Year: 2008
GEPAID: CAL000313310
Contact: DON HENDERSON
Telephone: 5625297543
Mailing Name: Not reported
Mailing Address: 13538 EXCELSIOR DR
Mailing City,St,Zip: SANTA FE SPRINGS, CA 906705616
Gen County: Not reported
TSD EPA ID: ARD981057870
TSD County: Not reported
Waste Category: Unspecified organic liquid mixture
Disposal Method: Fuel Blending Prior To Energy Recovery At Another Site
Tons: 0.187
Cat Decode: Not reported
Method Decode: Not reported
Facility County: Los Angeles

envid: S113145104
Year: 2008
GEPAID: CAL000313310
Contact: DON HENDERSON
Telephone: 5625297543
Mailing Name: Not reported
Mailing Address: 13538 EXCELSIOR DR
Mailing City,St,Zip: SANTA FE SPRINGS, CA 906705616
Gen County: Not reported
TSD EPA ID: ARD981057870
TSD County: Not reported
Waste Category: Other organic solids

GAYLORDS KUSTOM FIBERGLASS (Continued) **S113145104**

Disposal Method:	Fuel Blending Prior To Energy Recovery At Another Site
Tons:	0.4587
Cat Decode:	Not reported
Method Decode:	Not reported
Facility County:	Los Angeles

Click this hyperlink while viewing on your computer to access
5 additional CA_HAZNET: record(s) in the EDR Site Report.

NPDES:

Npdes Number:	Not reported
Facility Status:	Not reported
Agency Id:	Not reported
Region:	4
Regulatory Measure Id:	416903
Order No:	Not reported
Regulatory Measure Type:	Industrial
Place Id:	Not reported
WDID:	4 19I023222
Program Type:	Not reported
Adoption Date Of Regulatory Measure:	Not reported
Effective Date Of Regulatory Measure:	Not reported
Expiration Date Of Regulatory Measure:	Not reported
Termination Date Of Regulatory Measure:	Not reported
Discharge Name:	Not reported
Discharge Address:	Not reported
Discharge City:	Not reported
Discharge State:	Not reported
Discharge Zip:	Not reported
RECEIVED DATE:	7/6/2011
PROCESSED DATE:	7/6/2011
STATUS CODE NAME:	Active
STATUS DATE:	1/5/2016
PLACE SIZE:	46485
PLACE SIZE UNIT:	SqFt
FACILITY CONTACT NAME:	Mary Gomez
FACILITY CONTACT TITLE:	Hr
FACILITY CONTACT PHONE:	562-921-9637
FACILITY CONTACT PHONE EXT:	205
FACILITY CONTACT EMAIL:	gomez@centerlinewheels.com
OPERATOR NAME:	Center Line Wheel Corp
OPERATOR ADDRESS:	15100 Radius Pl
OPERATOR CITY:	Santa Fe Springs
OPERATOR STATE:	California
OPERATOR ZIP:	90670
OPERATOR CONTACT NAME:	Mary Gomez
OPERATOR CONTACT TITLE:	Hr
OPERATOR CONTACT PHONE:	562-921-9637
OPERATOR CONTACT PHONE EXT:	205
OPERATOR CONTACT EMAIL:	gomez@centerlinewheels.com
OPERATOR TYPE:	Private Business
DEVELOPER NAME:	Not reported
DEVELOPER ADDRESS:	Not reported
DEVELOPER CITY:	Not reported
DEVELOPER STATE:	California
DEVELOPER ZIP:	Not reported
DEVELOPER CONTACT NAME:	Not reported

GAYLORDS KUSTOM FIBERGLASS (Continued) **S113145104**

DEVELOPER CONTACT TITLE:	Not reported
CONSTYPE LINEAR UTILITY IND:	Not reported
EMERGENCY PHONE NO:	Not reported
EMERGENCY PHONE EXT:	Not reported
CONSTYPE ABOVE GROUND IND:	Not reported
CONSTYPE BELOW GROUND IND:	Not reported
CONSTYPE CABLE LINE IND:	Not reported
CONSTYPE COMM LINE IND:	Not reported
CONSTYPE COMMERTIAL IND:	Not reported
CONSTYPE ELECTRICAL LINE IND:	Not reported
CONSTYPE GAS LINE IND:	Not reported
CONSTYPE INDUSTRIAL IND:	Not reported
CONSTYPE OTHER DESRIPTION:	Not reported
CONSTYPE OTHER IND:	Not reported
CONSTYPE RECONS IND:	Not reported
CONSTYPE RESIDENTIAL IND:	Not reported
CONSTYPE TRANSPORT IND:	Not reported
CONSTYPE UTILITY DESCRIPTION:	Not reported
CONSTYPE UTILITY IND:	Not reported
CONSTYPE WATER SEWER IND:	Not reported
DIR DISCHARGE USWATER IND:	N
RECEIVING WATER NAME:	Pacific Ocean
CERTIFIER NAME:	Mary Gomez
CERTIFIER TITLE:	Human Resources Admin
CERTIFICATION DATE:	24-MAR-15
PRIMARY SIC:	3714-Motor Vehicle Parts and Accessories
SECONDARY SIC:	Not reported
TERTIARY SIC:	Not reported

Npdes Number:	CAS000001
Facility Status:	Active
Agency Id:	0
Region:	4
Regulatory Measure Id:	416903
Order No:	97-03-DWQ
Regulatory Measure Type:	Enrollee
Place Id:	Not reported
WDID:	4 19I023222
Program Type:	Industrial
Adoption Date Of Regulatory Measure:	Not reported
Effective Date Of Regulatory Measure:	07/06/2011
Expiration Date Of Regulatory Measure:	Not reported
Termination Date Of Regulatory Measure:	Not reported
Discharge Name:	Center Line Wheel Corp
Discharge Address:	15100 Radius Pl
Discharge City:	Santa Fe Springs
Discharge State:	California
Discharge Zip:	90670
RECEIVED DATE:	Not reported
PROCESSED DATE:	Not reported
STATUS CODE NAME:	Not reported
STATUS DATE:	Not reported
PLACE SIZE:	Not reported
PLACE SIZE UNIT:	Not reported
FACILITY CONTACT NAME:	Not reported
FACILITY CONTACT TITLE:	Not reported
FACILITY CONTACT PHONE:	Not reported

GAYLORDS KUSTOM FIBERGLASS (Continued) **S113145104**

FACILITY CONTACT PHONE EXT:	Not reported
FACILITY CONTACT EMAIL:	Not reported
OPERATOR NAME:	Not reported
OPERATOR ADDRESS:	Not reported
OPERATOR CITY:	Not reported
OPERATOR STATE:	Not reported
OPERATOR ZIP:	Not reported
OPERATOR CONTACT NAME:	Not reported
OPERATOR CONTACT TITLE:	Not reported
OPERATOR CONTACT PHONE:	Not reported
OPERATOR CONTACT PHONE EXT:	Not reported
OPERATOR CONTACT EMAIL:	Not reported
OPERATOR TYPE:	Not reported
DEVELOPER NAME:	Not reported
DEVELOPER ADDRESS:	Not reported
DEVELOPER CITY:	Not reported
DEVELOPER STATE:	Not reported
DEVELOPER ZIP:	Not reported
DEVELOPER CONTACT NAME:	Not reported
DEVELOPER CONTACT TITLE:	Not reported
CONSTYPE LINEAR UTILITY IND:	Not reported
EMERGENCY PHONE NO:	Not reported
EMERGENCY PHONE EXT:	Not reported
CONSTYPE ABOVE GROUND IND:	Not reported
CONSTYPE BELOW GROUND IND:	Not reported
CONSTYPE CABLE LINE IND:	Not reported
CONSTYPE COMM LINE IND:	Not reported
CONSTYPE COMMERTIAL IND:	Not reported
CONSTYPE ELECTRICAL LINE IND:	Not reported
CONSTYPE GAS LINE IND:	Not reported
CONSTYPE INDUSTRIAL IND:	Not reported
CONSTYPE OTHER DESRIPTION:	Not reported
CONSTYPE OTHER IND:	Not reported
CONSTYPE RECONS IND:	Not reported
CONSTYPE RESIDENTIAL IND:	Not reported
CONSTYPE TRANSPORT IND:	Not reported
CONSTYPE UTILITY DESCRIPTION:	Not reported
CONSTYPE UTILITY IND:	Not reported
CONSTYPE WATER SEWER IND:	Not reported
DIR DISCHARGE USWATER IND:	Not reported
RECEIVING WATER NAME:	Not reported
CERTIFIER NAME:	Not reported
CERTIFIER TITLE:	Not reported
CERTIFICATION DATE:	Not reported
PRIMARY SIC:	Not reported
SECONDARY SIC:	Not reported
TERTIARY SIC:	Not reported

C24
SE
< 1/8
0.029 mi.
154 ft.

PLASTICS RESEARCH CORP
13538 EXCELSIOR DR
SANTA FE SPRINGS, CA 90670

Site 4 of 9 in cluster C

HAZNET **S113007459**
N/A

Relative:
Lower

Actual:
76 ft.

HAZNET:

envid:	S113007459
Year:	2006
GEPAID:	CAD981574411
Contact:	ROBERT R BLACK
Telephone:	5628027446
Mailing Name:	Not reported
Mailing Address:	13538 EXCELSIOR DR
Mailing City,St,Zip:	SANTA FE SPRINGS, CA 906705616
Gen County:	Not reported
TSD EPA ID:	ARD981057870
TSD County:	Not reported
Waste Category:	Other organic solids
Disposal Method:	Not reported
Tons:	0.3
Cat Decode:	Not reported
Method Decode:	Not reported
Facility County:	Los Angeles

envid:	S113007459
Year:	2004
GEPAID:	CAD981574411
Contact:	ROBERT R BLACK
Telephone:	5628027446
Mailing Name:	Not reported
Mailing Address:	13538 EXCELSIOR DR
Mailing City,St,Zip:	SANTA FE SPRINGS, CA 906705616
Gen County:	Not reported
TSD EPA ID:	NVT330010000
TSD County:	Not reported
Waste Category:	Latex waste
Disposal Method:	Disposal, Other
Tons:	0.22
Cat Decode:	Not reported
Method Decode:	Not reported
Facility County:	Los Angeles

envid:	S113007459
Year:	2004
GEPAID:	CAD981574411
Contact:	ROBERT R BLACK
Telephone:	5628027446
Mailing Name:	Not reported
Mailing Address:	13538 EXCELSIOR DR
Mailing City,St,Zip:	SANTA FE SPRINGS, CA 906705616
Gen County:	Not reported
TSD EPA ID:	NVT330010000
TSD County:	Not reported
Waste Category:	Other inorganic solid waste
Disposal Method:	Disposal, Land Fill
Tons:	0.3
Cat Decode:	Not reported
Method Decode:	Not reported

PLASTICS RESEARCH CORP (Continued) **S113007459**

Facility County: Los Angeles

envid: S113007459
Year: 2004
GEPAID: CAD981574411
Contact: ROBERT R BLACK
Telephone: 5628027446
Mailing Name: Not reported
Mailing Address: 13538 EXCELSIOR DR
Mailing City,St,Zip: SANTA FE SPRINGS, CA 906705616
Gen County: Not reported
TSD EPA ID: CAD028409019
TSD County: Not reported
Waste Category: Aqueous solution with total organic residues less than 10 percent
Disposal Method: Treatment, Tank
Tons: 0.89
Cat Decode: Not reported
Method Decode: Not reported
Facility County: Los Angeles

envid: S113007459
Year: 2003
GEPAID: CAD981574411
Contact: ROBERT R BLACK
Telephone: 5628027446
Mailing Name: Not reported
Mailing Address: 13538 EXCELSIOR DR
Mailing City,St,Zip: SANTA FE SPRINGS, CA 906705616
Gen County: Not reported
TSD EPA ID: IND000646943
TSD County: Not reported
Waste Category: Other inorganic solid waste
Disposal Method: Disposal, Land Fill
Tons: 9.66
Cat Decode: Not reported
Method Decode: Not reported
Facility County: Los Angeles

Click this hyperlink while viewing on your computer to access
13 additional CA_HAZNET: record(s) in the EDR Site Report.

C25 **CENTER LINE WHEEL CORP** **HAZNET** **S113155911**
SE **13538 EXCELSIOR DR** **N/A**
< 1/8 **SANTA FE SPRINGS, CA 90670**
0.029 mi.
154 ft. **Site 5 of 9 in cluster C**

Relative:
Lower

Actual:
76 ft.

HAZNET:
envid: S113155911
Year: 2015
GEPAID: CAL000342496
Contact: JERRY CARTER
Telephone: 5629219637
Mailing Name: Not reported
Mailing Address: 15100 RADIUS PL
Mailing City,St,Zip: SANTA FE SPRINGS, CA 906705625
Gen County: Los Angeles
TSD EPA ID: AZR000501510

CENTER LINE WHEEL CORP (Continued) **S113155911**

TSD County:	99
Waste Category:	Other organic solids
Disposal Method:	Storage, Bulking, And/Or Transfer Off Site--No Treatment/Reovery (H010-H129) Or (H131-H135)
Tons:	0.6
Cat Decode:	Other organic solids
Method Decode:	Storage, Bulking, And/Or Transfer Off Site--No Treatment/Reovery (H010-H129) Or (H131-H135)
Facility County:	Los Angeles
envid:	S113155911
Year:	2014
GEPAID:	CAL000342496
Contact:	JERRY CARTER
Telephone:	5629219637
Mailing Name:	Not reported
Mailing Address:	15100 RADIUS PL
Mailing City,St,Zip:	SANTA FE SPRINGS, CA 906705625
Gen County:	Los Angeles
TSD EPA ID:	AZR000501510
TSD County:	99
Waste Category:	Other organic solids
Disposal Method:	Storage, Bulking, And/Or Transfer Off Site--No Treatment/Reovery (H010-H129) Or (H131-H135)
Tons:	0.6
Cat Decode:	Not reported
Method Decode:	Not reported
Facility County:	Los Angeles
envid:	S113155911
Year:	2014
GEPAID:	CAL000342496
Contact:	JERRY CARTER
Telephone:	5629219637
Mailing Name:	Not reported
Mailing Address:	15100 RADIUS PL
Mailing City,St,Zip:	SANTA FE SPRINGS, CA 906705625
Gen County:	Los Angeles
TSD EPA ID:	CAD099452708
TSD County:	Los Angeles
Waste Category:	Waste oil and mixed oil
Disposal Method:	Other Recovery Of Reclamation For Reuse Including Acid Regeneration, Organics Recovery Ect
Tons:	1.52
Cat Decode:	Not reported
Method Decode:	Not reported
Facility County:	Los Angeles
envid:	S113155911
Year:	2012
GEPAID:	CAL000342496
Contact:	JERRY CARTER
Telephone:	5629219637
Mailing Name:	Not reported
Mailing Address:	15100 RADIUS PL
Mailing City,St,Zip:	SANTA FE SPRINGS, CA 906705625
Gen County:	Los Angeles

CENTER LINE WHEEL CORP (Continued) **S113155911**

TSD EPA ID:	AZR000501510
TSD County:	99
Waste Category:	Not reported
Disposal Method:	Storage, Bulking, And/Or Transfer Off Site--No Treatment/Reovery (H010-H129) Or (H131-H135)
Tons:	0.0015
Cat Decode:	Not reported
Method Decode:	Not reported
Facility County:	Los Angeles

envid:	S113155911
Year:	2011
GEPAID:	CAL000342496
Contact:	JERRY CARTER
Telephone:	5629219637
Mailing Name:	Not reported
Mailing Address:	15100 RADIUS PL
Mailing City,St,Zip:	SANTA FE SPRINGS, CA 906705625
Gen County:	Not reported
TSD EPA ID:	AZR000501510
TSD County:	Not reported
Waste Category:	Other organic solids
Disposal Method:	Storage, Bulking, And/Or Transfer Off Site--No Treatment/Reovery (H010-H129) Or (H131-H135)
Tons:	2.4
Cat Decode:	Not reported
Method Decode:	Not reported
Facility County:	Los Angeles

Click this hyperlink while viewing on your computer to access
4 additional CA_HAZNET: record(s) in the EDR Site Report.

C26 **PLASTICS RESEARCH CORP** **CHMIRS 1001480585**
SE **13538 EXCELSIOR DR** **EMI N/A**
< 1/8 **SANTA FE SPRINGS, CA 90670** **NPDES**
0.029 mi. **WDS**
154 ft. **Site 6 of 9 in cluster C**

Relative:
Lower

Actual:
76 ft.

CHMIRS:

OES Incident Number:	7-3354
OES notification:	08/28/1997
OES Date:	Not reported
OES Time:	Not reported
Date Completed:	**Not reported**
Property Use:	Not reported
Agency Id Number:	Not reported
Agency Incident Number:	Not reported
Time Notified:	Not reported
Time Completed:	Not reported
Surrounding Area:	Not reported
Estimated Temperature:	Not reported
Property Management:	Not reported
More Than Two Substances Involved?:	Not reported
Resp Agncy Personel # Of Decontaminated:	Not reported
Responding Agency Personel # Of Injuries:	Not reported
Responding Agency Personel # Of Fatalities:	Not reported
Others Number Of Decontaminated:	Not reported
Others Number Of Injuries:	Not reported

PLASTICS RESEARCH CORP (Continued) **1001480585**

Others Number Of Fatalities:	Not reported
Vehicle Make/year:	Not reported
Vehicle License Number:	Not reported
Vehicle State:	Not reported
Vehicle Id Number:	Not reported
CA DOT PUC/ICC Number:	Not reported
Company Name:	Not reported
Reporting Officer Name/ID:	Not reported
Report Date:	Not reported
Facility Telephone:	Not reported
Waterway Involved:	No
Waterway:	Not reported
Spill Site:	Not reported
Cleanup By:	Contractor
Containment:	Not reported
What Happened:	Not reported
Type:	Not reported
Measure:	Not reported
Other:	Not reported
Date/Time:	Not reported
Year:	1997
Agency:	SANTA FE SPRINGS FD
Incident Date:	8/27/199712:00:00 AM
Admin Agency:	Santa Fe Springs Fire Department
Amount:	Not reported
Contained:	Yes
Site Type:	Industrial Plant
E Date:	Not reported
Substance:	MEKP
Gallons:	8
Unknown:	0
Substance #2:	Not reported
Substance #3:	Not reported
Evacuations:	0
Number of Injuries:	0
Number of Fatalities:	0
#1 Pipeline:	Not reported
#2 Pipeline:	Not reported
#3 Pipeline:	Not reported
#1 Vessel >= 300 Tons:	Not reported
#2 Vessel >= 300 Tons:	Not reported
#3 Vessel >= 300 Tons:	Not reported
Evacs:	Not reported
Injuries:	Not reported
Fatals:	Not reported
Comments:	Not reported
Description:	MATERIAL SELF COMBUSTED CAUSING A FIRE.

EMI:

Year:	2001
County Code:	19
Air Basin:	SC
Facility ID:	54087
Air District Name:	SC
SIC Code:	9999
Air District Name:	SOUTH COAST AQMD
Community Health Air Pollution Info System:	Y

PLASTICS RESEARCH CORP (Continued) **1001480585**

Consolidated Emission Reporting Rule:	Not reported
Total Organic Hydrocarbon Gases Tons/Yr:	26
Reactive Organic Gases Tons/Yr:	18
Carbon Monoxide Emissions Tons/Yr:	0
NOX - Oxides of Nitrogen Tons/Yr:	0
SOX - Oxides of Sulphur Tons/Yr:	0
Particulate Matter Tons/Yr:	0
Part. Matter 10 Micrometers and Smllr Tons/Yr:	0

Year:	2002
County Code:	19
Air Basin:	SC
Facility ID:	54087
Air District Name:	SC
SIC Code:	3083
Air District Name:	SOUTH COAST AQMD
Community Health Air Pollution Info System:	Not reported
Consolidated Emission Reporting Rule:	Not reported
Total Organic Hydrocarbon Gases Tons/Yr:	24
Reactive Organic Gases Tons/Yr:	19
Carbon Monoxide Emissions Tons/Yr:	0
NOX - Oxides of Nitrogen Tons/Yr:	0
SOX - Oxides of Sulphur Tons/Yr:	0
Particulate Matter Tons/Yr:	0
Part. Matter 10 Micrometers and Smllr Tons/Yr:	0

Year:	2003
County Code:	19
Air Basin:	SC
Facility ID:	54087
Air District Name:	SC
SIC Code:	3083
Air District Name:	SOUTH COAST AQMD
Community Health Air Pollution Info System:	Not reported
Consolidated Emission Reporting Rule:	Not reported
Total Organic Hydrocarbon Gases Tons/Yr:	24
Reactive Organic Gases Tons/Yr:	19
Carbon Monoxide Emissions Tons/Yr:	0
NOX - Oxides of Nitrogen Tons/Yr:	0
SOX - Oxides of Sulphur Tons/Yr:	0
Particulate Matter Tons/Yr:	0
Part. Matter 10 Micrometers and Smllr Tons/Yr:	0

Year:	2004
County Code:	19
Air Basin:	SC
Facility ID:	54087
Air District Name:	SC
SIC Code:	3083
Air District Name:	SOUTH COAST AQMD
Community Health Air Pollution Info System:	Y
Consolidated Emission Reporting Rule:	Not reported
Total Organic Hydrocarbon Gases Tons/Yr:	23.7095
Reactive Organic Gases Tons/Yr:	18.99
Carbon Monoxide Emissions Tons/Yr:	0
NOX - Oxides of Nitrogen Tons/Yr:	0
SOX - Oxides of Sulphur Tons/Yr:	0

PLASTICS RESEARCH CORP (Continued) **1001480585**

Particulate Matter Tons/Yr: 0
Part. Matter 10 Micrometers and Smllr Tons/Yr: 0

Year: 2005
County Code: 19
Air Basin: SC
Facility ID: 54087
Air District Name: SC
SIC Code: 3083
Air District Name: SOUTH COAST AQMD
Community Health Air Pollution Info System: Not reported
Consolidated Emission Reporting Rule: Not reported
Total Organic Hydrocarbon Gases Tons/Yr: 8.9682
Reactive Organic Gases Tons/Yr: 7.03978252
Carbon Monoxide Emissions Tons/Yr: 0
NOX - Oxides of Nitrogen Tons/Yr: 0
SOX - Oxides of Sulphur Tons/Yr: 0
Particulate Matter Tons/Yr: 0
Part. Matter 10 Micrometers and Smllr Tons/Yr: 0

NPDES:
Npdes Number: CAS000001
Facility Status: Active
Agency Id: 0
Region: 4
Regulatory Measure Id: 293013
Order No: 97-03-DWQ
Regulatory Measure Type: Enrollee
Place Id: Not reported
WDID: 4 19I019332
Program Type: Industrial
Adoption Date Of Regulatory Measure: Not reported
Effective Date Of Regulatory Measure: 02/25/2005
Expiration Date Of Regulatory Measure: Not reported
Termination Date Of Regulatory Measure: Not reported
Discharge Name: Gaylords Inc
Discharge Address: 13538 Excelsior Dr
Discharge City: Santa Fe Springs
Discharge State: California
Discharge Zip: 90670
RECEIVED DATE: Not reported
PROCESSED DATE: Not reported
STATUS CODE NAME: Not reported
STATUS DATE: Not reported
PLACE SIZE: Not reported
PLACE SIZE UNIT: Not reported
FACILITY CONTACT NAME: Not reported
FACILITY CONTACT TITLE: Not reported
FACILITY CONTACT PHONE: Not reported
FACILITY CONTACT PHONE EXT: Not reported
FACILITY CONTACT EMAIL: Not reported
OPERATOR NAME: Not reported
OPERATOR ADDRESS: Not reported
OPERATOR CITY: Not reported
OPERATOR STATE: Not reported
OPERATOR ZIP: Not reported
OPERATOR CONTACT NAME: Not reported

PLASTICS RESEARCH CORP (Continued) **1001480585**

OPERATOR CONTACT TITLE:	Not reported
OPERATOR CONTACT PHONE:	Not reported
OPERATOR CONTACT PHONE EXT:	Not reported
OPERATOR CONTACT EMAIL:	Not reported
OPERATOR TYPE:	Not reported
DEVELOPER NAME:	Not reported
DEVELOPER ADDRESS:	Not reported
DEVELOPER CITY:	Not reported
DEVELOPER STATE:	Not reported
DEVELOPER ZIP:	Not reported
DEVELOPER CONTACT NAME:	Not reported
DEVELOPER CONTACT TITLE:	Not reported
CONSTYPE LINEAR UTILITY IND:	Not reported
EMERGENCY PHONE NO:	Not reported
EMERGENCY PHONE EXT:	Not reported
CONSTYPE ABOVE GROUND IND:	Not reported
CONSTYPE BELOW GROUND IND:	Not reported
CONSTYPE CABLE LINE IND:	Not reported
CONSTYPE COMM LINE IND:	Not reported
CONSTYPE COMMERTIAL IND:	Not reported
CONSTYPE ELECTRICAL LINE IND:	Not reported
CONSTYPE GAS LINE IND:	Not reported
CONSTYPE INDUSTRIAL IND:	Not reported
CONSTYPE OTHER DESRIPTION:	Not reported
CONSTYPE OTHER IND:	Not reported
CONSTYPE RECONS IND:	Not reported
CONSTYPE RESIDENTIAL IND:	Not reported
CONSTYPE TRANSPORT IND:	Not reported
CONSTYPE UTILITY DESCRIPTION:	Not reported
CONSTYPE UTILITY IND:	Not reported
CONSTYPE WATER SEWER IND:	Not reported
DIR DISCHARGE USWATER IND:	Not reported
RECEIVING WATER NAME:	Not reported
CERTIFIER NAME:	Not reported
CERTIFIER TITLE:	Not reported
CERTIFICATION DATE:	Not reported
PRIMARY SIC:	Not reported
SECONDARY SIC:	Not reported
TERTIARY SIC:	Not reported
Npdes Number:	Not reported
Facility Status:	Not reported
Agency Id:	Not reported
Region:	4
Regulatory Measure Id:	293013
Order No:	Not reported
Regulatory Measure Type:	Industrial
Place Id:	Not reported
WDID:	4 19I019332
Program Type:	Not reported
Adoption Date Of Regulatory Measure:	Not reported
Effective Date Of Regulatory Measure:	Not reported
Expiration Date Of Regulatory Measure:	Not reported
Termination Date Of Regulatory Measure:	Not reported
Discharge Name:	Not reported
Discharge Address:	Not reported
Discharge City:	Not reported

PLASTICS RESEARCH CORP (Continued) **1001480585**

Discharge State:	Not reported
Discharge Zip:	Not reported
RECEIVED DATE:	5/9/2008
PROCESSED DATE:	2/25/2005
STATUS CODE NAME:	Active
STATUS DATE:	2/25/2005
PLACE SIZE:	5
PLACE SIZE UNIT:	Acres
FACILITY CONTACT NAME:	Bill Gaylord
FACILITY CONTACT TITLE:	Not reported
FACILITY CONTACT PHONE:	562-529-7543
FACILITY CONTACT PHONE EXT:	Not reported
FACILITY CONTACT EMAIL:	lisa@gaylordslids.com
OPERATOR NAME:	Gaylords Inc
OPERATOR ADDRESS:	13538 Excelsior Dr
OPERATOR CITY:	Santa Fe Springs
OPERATOR STATE:	California
OPERATOR ZIP:	90670
OPERATOR CONTACT NAME:	Bill Gaylord
OPERATOR CONTACT TITLE:	Not reported
OPERATOR CONTACT PHONE:	562-529-7543
OPERATOR CONTACT PHONE EXT:	Not reported
OPERATOR CONTACT EMAIL:	lisa@gaylordslids.com
OPERATOR TYPE:	Private Business
DEVELOPER NAME:	Not reported
DEVELOPER ADDRESS:	Not reported
DEVELOPER CITY:	Not reported
DEVELOPER STATE:	California
DEVELOPER ZIP:	Not reported
DEVELOPER CONTACT NAME:	Not reported
DEVELOPER CONTACT TITLE:	Not reported
CONSTYPE LINEAR UTILITY IND:	Not reported
EMERGENCY PHONE NO:	562-529-7543
EMERGENCY PHONE EXT:	Not reported
CONSTYPE ABOVE GROUND IND:	Not reported
CONSTYPE BELOW GROUND IND:	Not reported
CONSTYPE CABLE LINE IND:	Not reported
CONSTYPE COMM LINE IND:	Not reported
CONSTYPE COMMERTIAL IND:	Not reported
CONSTYPE ELECTRICAL LINE IND:	Not reported
CONSTYPE GAS LINE IND:	Not reported
CONSTYPE INDUSTRIAL IND:	Not reported
CONSTYPE OTHER DESRIPTION:	Not reported
CONSTYPE OTHER IND:	Not reported
CONSTYPE RECONS IND:	Not reported
CONSTYPE RESIDENTIAL IND:	Not reported
CONSTYPE TRANSPORT IND:	Not reported
CONSTYPE UTILITY DESCRIPTION:	Not reported
CONSTYPE UTILITY IND:	Not reported
CONSTYPE WATER SEWER IND:	Not reported
DIR DISCHARGE USWATER IND:	N
RECEIVING WATER NAME:	Not reported
CERTIFIER NAME:	LISA STAHL
CERTIFIER TITLE:	OPERATIONS
CERTIFICATION DATE:	11-FEB-15
PRIMARY SIC:	3714-Motor Vehicle Parts and Accessories
SECONDARY SIC:	Not reported

PLASTICS RESEARCH CORP (Continued) **1001480585**

TERTIARY SIC: Not reported

WDS:

Facility ID:	4 19I003000
Facility Type:	Not reported
Facility Status:	Active - Any facility with a continuous or seasonal discharge that is under Waste Discharge Requirements.
NPDES Number:	CAS000001 The 1st 2 characters designate the state. The remaining 7 are assigned by the Regional Board
Subregion:	4
Facility Telephone:	Not reported
Facility Contact:	Not reported
Agency Name:	PLASTICS RESEARCH CORPORATION
Agency Address:	Not reported
Agency City,St,Zip:	0
Agency Contact:	Not reported
Agency Telephone:	Not reported
Agency Type:	Not reported
SIC Code:	0
SIC Code 2:	Not reported
Primary Waste Type:	Not reported
Primary Waste:	Not reported
Waste Type2:	Not reported
Waste2:	Not reported
Primary Waste Type:	Not reported
Secondary Waste:	Not reported
Secondary Waste Type:	Not reported
Design Flow:	0
Baseline Flow:	0
Reclamation:	Not reported
POTW:	Not reported
Treat To Water:	Minor Threat to Water Quality. A violation of a regional board order should cause a relatively minor impairment of beneficial uses compared to a major or minor threat. Not: All nurds without a TTWQ will be considered a minor threat to water quality unless coded at a higher Level. A Zero (0) may be used to code those NURDS that are found to represent no threat to water quality.
Complexity:	Category C - Facilities having no waste treatment systems, such as cooling water dischargers or thosewho must comply through best management practices, facilities with passive waste treatment and disposal systems, such as septic systems with subsurface disposal, or dischargers having waste storage systems with land disposal such as dairy waste ponds.

C27 **GAYLORDS TRUCK BED LIDS** **RCRA-SQG** **1000388755**
SE **13538 EXCELSIOR DR** **CAD981574411**
< 1/8 **SANTA FE SPRINGS, CA 90670**
0.029 mi.
154 ft. **Site 7 of 9 in cluster C**

Relative:
Lower

Actual:
76 ft.

RCRA-SQG:

Date form received by agency:	08/03/2004
Facility name:	GAYLORDS TRUCK BED LIDS
Facility address:	13538 EXCELSIOR DR SANTA FE SPRINGS, CA 90670
EPA ID:	CAD981574411
Contact:	PEPE ESCUDERO

GAYLORDS TRUCK BED LIDS (Continued) **1000388755**

Contact address: 13538 EXCELSIOR DR
SANTA FE SPRINGS, CA 90670
Contact country: US
Contact telephone: 562-529-7543
Contact email: Not reported
EPA Region: 09
Classification: Small Small Quantity Generator
Description: Handler: generates more than 100 and less than 1000 kg of hazardous waste during any calendar month and accumulates less than 6000 kg of hazardous waste at any time; or generates 100 kg or less of hazardous waste during any calendar month, and accumulates more than 1000 kg of hazardous waste at any time

Owner/Operator Summary:
Owner/operator name: BILL GAYLORD
Owner/operator address: Not reported
Not reported
Owner/operator country: US
Owner/operator telephone: Not reported
Legal status: Private
Owner/Operator Type: Operator
Owner/Op start date: 01/01/1982
Owner/Op end date: Not reported

Owner/operator name: BILL GAYLORD
Owner/operator address: Not reported
Not reported
Owner/operator country: US
Owner/operator telephone: Not reported
Legal status: Private
Owner/Operator Type: Owner
Owner/Op start date: 01/01/1982
Owner/Op end date: Not reported

Handler Activities Summary:
U.S. importer of hazardous waste: No
Mixed waste (haz. and radioactive): No
Recycler of hazardous waste: No
Transporter of hazardous waste: No
Treater, storer or disposer of HW: No
Underground injection activity: No
On-site burner exemption: No
Furnace exemption: No
Used oil fuel burner: No
Used oil processor: No
User oil refiner: No
Used oil fuel marketer to burner: No
Used oil Specification marketer: No
Used oil transfer facility: No
Used oil transporter: No

. Waste code: D001
. Waste name: IGNITABLE WASTE

. Waste code: F003
. Waste name: THE FOLLOWING SPENT NONHALOGENATED SOLVENTS: XYLENE, ACETONE, ETHYL

GAYLORDS TRUCK BED LIDS (Continued) **1000388755**

ACETATE, ETHYL BENZENE, ETHYL ETHER, METHYL ISOBUTYL KETONE, N-BUTYL ALCOHOL, CYCLOHEXANONE, AND METHANOL; ALL SPENT SOLVENT MIXTURES/BLENDS CONTAINING, BEFORE USE, ONLY THE ABOVE SPENT NONHALOGENATED SOLVENTS; AND ALL SPENT SOLVENT MIXTURES/BLENDS CONTAINING, BEFORE USE, ONE OR MORE OF THE ABOVE NONHALOGENATED SOLVENTS, AND A TOTAL OF TEN PERCENT OR MORE (BY VOLUME) OF ONE OR MORE OF THOSE SOLVENTS LISTED IN F001, F002, F004, AND F005; AND STILL BOTTOMS FROM THE RECOVERY OF THESE SPENT SOLVENTS AND SPENT SOLVENT MIXTURES.

. Waste code: F005
. Waste name: THE FOLLOWING SPENT NONHALOGENATED SOLVENTS: TOLUENE, METHYL ETHYL KETONE, CARBON DISULFIDE, ISOBUTANOL, PYRIDINE, BENZENE, 2-ETHOXYETHANOL, AND 2-NITROPROPANE; ALL SPENT SOLVENT MIXTURES/BLENDS CONTAINING, BEFORE USE, A TOTAL OF TEN PERCENT OR MORE (BY VOLUME) OF ONE OR MORE OF THE ABOVE NONHALOGENATED SOLVENTS OR THOSE SOLVENTS LISTED IN F001, F002, OR F004; AND STILL BOTTOMS FROM THE RECOVERY OF THESE SPENT SOLVENTS AND SPENT SOLVENT MIXTURES.

Historical Generators:
Date form received by agency: 11/07/1986
Site name: PLASTICS RESEARCH CORP
Classification: Small Quantity Generator

Violation Status: No violations found

E28 **ANDY ROTH (DDP)** **HAZNET** **S112931608**
North **13502 PUMICE ST** **N/A**
< 1/8 **SANTA FE SPGS, CA 90650**
0.029 mi.
155 ft. **Site 2 of 12 in cluster E**

Relative:
Higher

Actual:
80 ft.

HAZNET:
envid: S112931608
Year: 2003
GEPAID: CAC002568169
Contact: ANDY ROTH
Telephone: 5629265011
Mailing Name: Not reported
Mailing Address: 13502 PUMICE ST
Mailing City,St,Zip: SANTA FE SPGS, CA 90650
Gen County: Not reported
TSD EPA ID: CAT080033681
TSD County: Not reported
Waste Category: Alkaline solution without metals pH >= 12.5
Disposal Method: Recycler
Tons: 0.45
Cat Decode: Not reported
Method Decode: Not reported
Facility County: Los Angeles

envid: S112931608
Year: 2003
GEPAID: CAC002568169
Contact: ANDY ROTH
Telephone: 5629265011
Mailing Name: Not reported
Mailing Address: 13502 PUMICE ST

ANDY ROTH (DDP) (Continued) **S112931608**

Mailing City,St,Zip:	SANTA FE SPGS, CA 90650
Gen County:	Not reported
TSD EPA ID:	IND000646943
TSD County:	Not reported
Waste Category:	Off-specification, aged or surplus organics
Disposal Method:	Recycler
Tons:	0.12
Cat Decode:	Not reported
Method Decode:	Not reported
Facility County:	Los Angeles

envid:	S112931608
Year:	2003
GEPAID:	CAC002568169
Contact:	ANDY ROTH
Telephone:	5629265011
Mailing Name:	Not reported
Mailing Address:	13502 PUMICE ST
Mailing City,St,Zip:	SANTA FE SPGS, CA 90650
Gen County:	Not reported
TSD EPA ID:	IND000646943
TSD County:	Not reported
Waste Category:	Oxygenated solvents (acetone, butanol, ethyl acetate, etc.)
Disposal Method:	Recycler
Tons:	0.22
Cat Decode:	Not reported
Method Decode:	Not reported
Facility County:	Los Angeles

envid:	S112931608
Year:	2003
GEPAID:	CAC002568169
Contact:	ANDY ROTH
Telephone:	5629265011
Mailing Name:	Not reported
Mailing Address:	13502 PUMICE ST
Mailing City,St,Zip:	SANTA FE SPGS, CA 90650
Gen County:	Not reported
TSD EPA ID:	CAT080033681
TSD County:	Not reported
Waste Category:	Alkaline solution without metals pH >= 12.5
Disposal Method:	Not reported
Tons:	0.45
Cat Decode:	Not reported
Method Decode:	Not reported
Facility County:	Los Angeles

envid:	S112931608
Year:	2003
GEPAID:	CAC002568169
Contact:	ANDY ROTH
Telephone:	5629265011
Mailing Name:	Not reported
Mailing Address:	13502 PUMICE ST
Mailing City,St,Zip:	SANTA FE SPGS, CA 90650
Gen County:	Not reported
TSD EPA ID:	CAD097030993

ANDY ROTH (DDP) (Continued) **S112931608**

TSD County: Not reported
Waste Category: Other inorganic solid waste
Disposal Method: Disposal, Other
Tons: 0.37
Cat Decode: Not reported
Method Decode: Not reported
Facility County: Los Angeles

Click this hyperlink while viewing on your computer to access
1 additional CA_HAZNET: record(s) in the EDR Site Report.

D29 I B T PRINTED CIRCUITS INC **RCRA-SQG 1000133221**
WNW 14725 CARMENITA RD **FINDS CAD982465106**
< 1/8 NORWALK, CA 90650 **ECHO**
0.030 mi. **HAZNET**
158 ft. Site 5 of 8 in cluster D

Relative: Higher

Actual: 82 ft.

RCRA-SQG:
Date form received by agency: 11/01/1988
Facility name: I B T PRINTED CIRCUITS INC
Facility address: 14725 CARMENITA RD
NORWALK, CA 90650
EPA ID: CAD982465106
Contact: ENVIRONMENTAL MANAGER
Contact address: 14725 CARMENITA RD
NORWALK, CA 90650
Contact country: US
Contact telephone: (714) 802-2670
Contact email: Not reported
EPA Region: 09
Classification: Small Small Quantity Generator
Description: Handler: generates more than 100 and less than 1000 kg of hazardous waste during any calendar month and accumulates less than 6000 kg of hazardous waste at any time; or generates 100 kg or less of hazardous waste during any calendar month, and accumulates more than 1000 kg of hazardous waste at any time

Owner/Operator Summary:
Owner/operator name: RONALD TROW
Owner/operator address: NOT REQUIRED
NOT REQUIRED, ME 99999
Owner/operator country: Not reported
Owner/operator telephone: (415) 555-1212
Legal status: Private
Owner/Operator Type: Owner
Owner/Op start date: Not reported
Owner/Op end date: Not reported

Owner/operator name: NOT REQUIRED
Owner/operator address: NOT REQUIRED
NOT REQUIRED, ME 99999
Owner/operator country: Not reported
Owner/operator telephone: (415) 555-1212
Legal status: Private
Owner/Operator Type: Operator
Owner/Op start date: Not reported
Owner/Op end date: Not reported

I B T PRINTED CIRCUITS INC (Continued) **1000133221**

Handler Activities Summary:
U.S. importer of hazardous waste: No
Mixed waste (haz. and radioactive): No
Recycler of hazardous waste: No
Transporter of hazardous waste: No
Treater, storer or disposer of HW: No
Underground injection activity: No
On-site burner exemption: No
Furnace exemption: No
Used oil fuel burner: No
Used oil processor: No
User oil refiner: No
Used oil fuel marketer to burner: No
Used oil Specification marketer: No
Used oil transfer facility: No
Used oil transporter: No

Violation Status: No violations found

FINDS:

Registry ID: 110002817499

Environmental Interest/Information System
RCRAInfo is a national information system that supports the Resource Conservation and Recovery Act (RCRA) program through the tracking of events and activities related to facilities that generate, transport, and treat, store, or dispose of hazardous waste. RCRAInfo allows RCRA program staff to track the notification, permit, compliance, and corrective action activities required under RCRA.

ECHO:
Envid: 1000133221
Registry ID: 110002817499
DFR URL: http://echo.epa.gov/detailed_facility_report?fid=110002817499

HAZNET:
envid: 1000133221
Year: 2002
GEPAID: CAD982465106
Contact: DAVID TROW, PRESIDENT
Telephone: 5628022670
Mailing Name: Not reported
Mailing Address: 14725 CARMENITA RD
Mailing City,St,Zip: NORWALK, CA 906505230
Gen County: Not reported
TSD EPA ID: CAT080033681
TSD County: Not reported
Waste Category: Liquids with pH <= 2
Disposal Method: Recycler
Tons: 0.02
Cat Decode: Not reported
Method Decode: Not reported
Facility County: Los Angeles

I B T PRINTED CIRCUITS INC (Continued) **1000133221**

envid: 1000133221
Year: 2002
GEPAID: CAD982465106
Contact: DAVID TROW, PRESIDENT
Telephone: 5628022670
Mailing Name: Not reported
Mailing Address: 14725 CARMENITA RD
Mailing City,St,Zip: NORWALK, CA 906505230
Gen County: Not reported
TSD EPA ID: NVT330010000
TSD County: Not reported
Waste Category: Metal sludge (Alkaline solution (pH >= 12.5) with metals)
Disposal Method: Not reported
Tons: 3.2
Cat Decode: Not reported
Method Decode: Not reported
Facility County: Los Angeles

envid: 1000133221
Year: 2002
GEPAID: CAD982465106
Contact: DAVID TROW, PRESIDENT
Telephone: 5628022670
Mailing Name: Not reported
Mailing Address: 14725 CARMENITA RD
Mailing City,St,Zip: NORWALK, CA 906505230
Gen County: Not reported
TSD EPA ID: CAT080033681
TSD County: Not reported
Waste Category: Liquids with pH <= 2 with metals
Disposal Method: Recycler
Tons: 1.14
Cat Decode: Not reported
Method Decode: Not reported
Facility County: Los Angeles

envid: 1000133221
Year: 2001
GEPAID: CAD982465106
Contact: DAVID TROW, PRESIDENT
Telephone: 5628022670
Mailing Name: Not reported
Mailing Address: 14725 CARMENITA RD
Mailing City,St,Zip: NORWALK, CA 906505230
Gen County: Not reported
TSD EPA ID: CAT080033681
TSD County: Not reported
Waste Category: Metal sludge (Alkaline solution (pH >= 12.5) with metals)
Disposal Method: Disposal, Land Fill
Tons: 0.84
Cat Decode: Not reported
Method Decode: Not reported
Facility County: Los Angeles

envid: 1000133221
Year: 2001
GEPAID: CAD982465106

I B T PRINTED CIRCUITS INC (Continued) **1000133221**

Contact:	DAVID TROW, PRESIDENT
Telephone:	5628022670
Mailing Name:	Not reported
Mailing Address:	14725 CARMENITA RD
Mailing City,St,Zip:	NORWALK, CA 906505230
Gen County:	Not reported
TSD EPA ID:	CAD008488025
TSD County:	Not reported
Waste Category:	Aqueous solution with metals (< restricted levels and (Alkaline solution (pH >= 12.5) with metals))
Disposal Method:	Treatment, Tank
Tons:	3.89
Cat Decode:	Not reported
Method Decode:	Not reported
Facility County:	Los Angeles

Click this hyperlink while viewing on your computer to access
24 additional CA_HAZNET: record(s) in the EDR Site Report.

D30 **I T B PRINTED CIRCUIT INC** **ENVIROSTOR** **S110493930**
WNW **14725 CARMENITA RD** **LA Co. Site Mitigation** **N/A**
< 1/8 **NORWALK, CA 90650**
0.030 mi.
158 ft. **Site 6 of 8 in cluster D**

Relative:
Higher

Actual:
82 ft.

ENVIROSTOR:

Facility ID:	71002607
Status:	Refer: Other Agency
Status Date:	Not reported
Site Code:	Not reported
Site Type:	Tiered Permit
Site Type Detailed:	Tiered Permit
Acres:	Not reported
NPL:	NO
Regulatory Agencies:	NONE SPECIFIED
Lead Agency:	NONE SPECIFIED
Program Manager:	Not reported
Supervisor:	Not reported
Division Branch:	Cleanup Chatsworth
Assembly:	57
Senate:	32
Special Program:	Not reported
Restricted Use:	NO
Site Mgmt Req:	NONE SPECIFIED
Funding:	Not reported
Latitude:	33.89778
Longitude:	-118.0466
APN:	NONE SPECIFIED
Past Use:	NONE SPECIFIED
Potential COC:	NONE SPECIFIED
Confirmed COC:	NONE SPECIFIED
Potential Description:	NONE SPECIFIED
Alias Name:	CAD082465106
Alias Type:	EPA Identification Number
Alias Name:	71002607
Alias Type:	Envirostor ID Number

Completed Info:

I T B PRINTED CIRCUIT INC (Continued) **S110493930**

Completed Area Name: PROJECT WIDE
Completed Sub Area Name: Not reported
Completed Document Type: Phase 1 Non-Submittal
Completed Date: 03/01/2001
Comments: Not reported

Future Area Name: Not reported
Future Sub Area Name: Not reported
Future Document Type: Not reported
Future Due Date: Not reported
Schedule Area Name: Not reported
Schedule Sub Area Name: Not reported
Schedule Document Type: Not reported
Schedule Due Date: Not reported
Schedule Revised Date: Not reported

LA Co. Site Mitigation:
Facility ID: Not reported
Site ID: SD0000438
Jurisdiction: County
Case ID: RO0001439
Abated: Yes
Assigned To: Richard Clark
Entered Date: 10/12/2011
Abated Date: Not reported

F31 **RYKO PLASTIC PRODUCTS INC** **HAZNET** **S113034743**
SE **13620 EXCELSIOR DR** **N/A**
< 1/8 **SANTA FE SPRINGS, CA 90670**
0.031 mi.
166 ft. **Site 1 of 2 in cluster F**

Relative:
Lower

Actual:
75 ft.

HAZNET:
envid: S113034743
Year: 2003
GEPAID: CAL000033853
Contact: LAWRENCE MORROW/VP
Telephone: 5629212682
Mailing Name: Not reported
Mailing Address: PO BOX 3204
Mailing City,St,Zip: SANTA FE SPRINGS, CA 906700000
Gen County: Not reported
TSD EPA ID: CAT080013352
TSD County: Not reported
Waste Category: Waste oil and mixed oil
Disposal Method: Recycler
Tons: 9.9
Cat Decode: Not reported
Method Decode: Not reported
Facility County: Los Angeles

envid: S113034743
Year: 2002
GEPAID: CAL000033853
Contact: LAWRENCE MORROW/VP
Telephone: 5629212682
Mailing Name: Not reported

RYKO PLASTIC PRODUCTS INC (Continued) **S113034743**

Mailing Address: PO BOX 3204
Mailing City,St,Zip: SANTA FE SPRINGS, CA 906700000
Gen County: Not reported
TSD EPA ID: CAT080013352
TSD County: Not reported
Waste Category: Waste oil and mixed oil
Disposal Method: Recycler
Tons: 2.6
Cat Decode: Not reported
Method Decode: Not reported
Facility County: Los Angeles

envid: S113034743
Year: 2001
GEPAID: CAL000033853
Contact: LAWRENCE MORROW/VP
Telephone: 5629212682
Mailing Name: Not reported
Mailing Address: PO BOX 3204
Mailing City,St,Zip: SANTA FE SPRINGS, CA 906700000
Gen County: Not reported
TSD EPA ID: CAT080013352
TSD County: Not reported
Waste Category: Waste oil and mixed oil
Disposal Method: Not reported
Tons: 1.14
Cat Decode: Not reported
Method Decode: Not reported
Facility County: Los Angeles

envid: S113034743
Year: 2000
GEPAID: CAL000033853
Contact: LAWRENCE MORROW/VP
Telephone: 5629212682
Mailing Name: Not reported
Mailing Address: PO BOX 3204
Mailing City,St,Zip: SANTA FE SPRINGS, CA 906700000
Gen County: Not reported
TSD EPA ID: CAD050806850
TSD County: Not reported
Waste Category: Not reported
Disposal Method: Not reported
Tons: 0
Cat Decode: Not reported
Method Decode: Not reported
Facility County: Los Angeles

envid: S113034743
Year: 2000
GEPAID: CAL000033853
Contact: LAWRENCE MORROW/VP
Telephone: 5629212682
Mailing Name: Not reported
Mailing Address: PO BOX 3204
Mailing City,St,Zip: SANTA FE SPRINGS, CA 906700000
Gen County: Not reported

RYKO PLASTIC PRODUCTS INC (Continued) **S113034743**

TSD EPA ID:	CAD050806850
TSD County:	Not reported
Waste Category:	Aqueous solution with total organic residues less than 10 percent
Disposal Method:	Transfer Station
Tons:	0.92
Cat Decode:	Not reported
Method Decode:	Not reported
Facility County:	Los Angeles

Click this hyperlink while viewing on your computer to access
7 additional CA_HAZNET: record(s) in the EDR Site Report.

G32 **TECNO ENGINEERING INC** **HAZNET** **S113120434**
NE **13528 PUMICE ST** **N/A**
< 1/8 **NORWALK, CA 90650**
0.033 mi.
175 ft. **Site 1 of 6 in cluster G**

Relative:
Lower

Actual:
78 ft.

HAZNET:

envid:	S113120434
Year:	2015
GEPAID:	CAL000254818
Contact:	IRENE GARCIA, ACCOUNTANT
Telephone:	5626234517
Mailing Name:	Not reported
Mailing Address:	13580 PUMICE ST
Mailing City,St,Zip:	NORWALK, CA 906500000
Gen County:	Los Angeles
TSD EPA ID:	CAT080013352
TSD County:	Los Angeles
Waste Category:	Unspecified oil-containing waste
Disposal Method:	Other Recovery Of Reclamation For Reuse Including Acid Regeneration, Organics Recovery Ect
Tons:	33.29745
Cat Decode:	Unspecified oil-containing waste
Method Decode:	Other Recovery Of Reclamation For Reuse Including Acid Regeneration, Organics Recovery Ect
Facility County:	Los Angeles

envid:	S113120434
Year:	2015
GEPAID:	CAL000254818
Contact:	IRENE GARCIA, ACCOUNTANT
Telephone:	5626234517
Mailing Name:	Not reported
Mailing Address:	13580 PUMICE ST
Mailing City,St,Zip:	NORWALK, CA 906500000
Gen County:	Los Angeles
TSD EPA ID:	CAT080013352
TSD County:	Los Angeles
Waste Category:	Waste oil and mixed oil
Disposal Method:	Other Recovery Of Reclamation For Reuse Including Acid Regeneration, Organics Recovery Ect
Tons:	1.577
Cat Decode:	Waste oil and mixed oil
Method Decode:	Other Recovery Of Reclamation For Reuse Including Acid Regeneration, Organics Recovery Ect
Facility County:	Los Angeles

TECNO ENGINEERING INC (Continued) **S113120434**

envid: S113120434
Year: 2015
GEPAID: CAL000254818
Contact: IRENE GARCIA, ACCOUNTANT
Telephone: 5626234517
Mailing Name: Not reported
Mailing Address: 13580 PUMICE ST
Mailing City,St,Zip: NORWALK, CA 906500000
Gen County: Los Angeles
TSD EPA ID: CAT080013352
TSD County: Los Angeles
Waste Category: Off-specification, aged or surplus organics
Disposal Method: Fuel Blending Prior To Energy Recovery At Another Site
Tons: 0.1
Cat Decode: Off-specification, aged or surplus organics
Method Decode: Fuel Blending Prior To Energy Recovery At Another Site
Facility County: Los Angeles

envid: S113120434
Year: 2014
GEPAID: CAL000254818
Contact: IRENE GARCIA, ACCOUNTANT
Telephone: 5626234517
Mailing Name: Not reported
Mailing Address: 13528 PUMICE ST
Mailing City,St,Zip: NORWALK, CA 906500000
Gen County: Los Angeles
TSD EPA ID: CAT080013352
TSD County: Los Angeles
Waste Category: Waste oil and mixed oil
Disposal Method: Other Recovery Of Reclamation For Reuse Including Acid Regeneration, Organics Recovery Ect
Tons: 7.41
Cat Decode: Not reported
Method Decode: Not reported
Facility County: Los Angeles

envid: S113120434
Year: 2014
GEPAID: CAL000254818
Contact: IRENE GARCIA, ACCOUNTANT
Telephone: 5626234517
Mailing Name: Not reported
Mailing Address: 13528 PUMICE ST
Mailing City,St,Zip: NORWALK, CA 906500000
Gen County: Los Angeles
TSD EPA ID: CAT080013352
TSD County: Los Angeles
Waste Category: Unspecified oil-containing waste
Disposal Method: Other Recovery Of Reclamation For Reuse Including Acid Regeneration, Organics Recovery Ect
Tons: 24.2694
Cat Decode: Not reported
Method Decode: Not reported
Facility County: Los Angeles

TECNO ENGINEERING INC (Continued) **S113120434**

Click this hyperlink while viewing on your computer to access
26 additional CA_HAZNET: record(s) in the EDR Site Report.

G33 **JOHN CRANE INC** **HAZNET** **S113024965**
NE **13528 PUMICE ST** **N/A**
< 1/8 **NORWALK, CA 90650**
0.033 mi.
175 ft. **Site 2 of 6 in cluster G**

Relative:
Lower

Actual:
78 ft.

HAZNET:

envid:	S113024965
Year:	1999
GEPAID:	CAL000009726
Contact:	JOHN CRANE INC
Telephone:	7089672400
Mailing Name:	Not reported
Mailing Address:	16290 SHOEMAKER AVE
Mailing City,St,Zip:	CERRITOS, CA 907030000
Gen County:	Not reported
TSD EPA ID:	CAD982444481
TSD County:	Not reported
Waste Category:	Waste oil and mixed oil
Disposal Method:	Recycler
Tons:	.6880
Cat Decode:	Not reported
Method Decode:	Not reported
Facility County:	Los Angeles

envid:	S113024965
Year:	1999
GEPAID:	CAL000009726
Contact:	JOHN CRANE INC
Telephone:	7089672400
Mailing Name:	Not reported
Mailing Address:	16290 SHOEMAKER AVE
Mailing City,St,Zip:	CERRITOS, CA 907030000
Gen County:	Not reported
TSD EPA ID:	CAD982444481
TSD County:	Not reported
Waste Category:	Unspecified oil-containing waste
Disposal Method:	Transfer Station
Tons:	1.1467
Cat Decode:	Not reported
Method Decode:	Not reported
Facility County:	Los Angeles

envid:	S113024965
Year:	1997
GEPAID:	CAL000009726
Contact:	JOHN CRANE INC
Telephone:	7089672400
Mailing Name:	Not reported
Mailing Address:	16290 SHOEMAKER AVE
Mailing City,St,Zip:	CERRITOS, CA 907030000
Gen County:	Not reported
TSD EPA ID:	CAD982444481
TSD County:	Not reported
Waste Category:	Oil/water separation sludge

JOHN CRANE INC (Continued) **S113024965**

Disposal Method: Transfer Station
Tons: .4587
Cat Decode: Not reported
Method Decode: Not reported
Facility County: Los Angeles

envid: S113024965
Year: 1996
GEPAID: CAL000009726
Contact: JOHN CRANE INC
Telephone: 7089672400
Mailing Name: Not reported
Mailing Address: 16290 SHOEMAKER AVE
Mailing City,St,Zip: CERRITOS, CA 907030000
Gen County: Not reported
TSD EPA ID: CAD982444481
TSD County: Not reported
Waste Category: Unspecified organic liquid mixture
Disposal Method: Transfer Station
Tons: 3.3360
Cat Decode: Not reported
Method Decode: Not reported
Facility County: Los Angeles

envid: S113024965
Year: 1995
GEPAID: CAL000009726
Contact: JOHN CRANE INC
Telephone: 7089672400
Mailing Name: Not reported
Mailing Address: 16290 SHOEMAKER AVE
Mailing City,St,Zip: CERRITOS, CA 907030000
Gen County: Not reported
TSD EPA ID: CAD000088252
TSD County: Not reported
Waste Category: Unspecified aqueous solution
Disposal Method: Transfer Station
Tons: .2293
Cat Decode: Not reported
Method Decode: Not reported
Facility County: Los Angeles

Click this hyperlink while viewing on your computer to access
3 additional CA_HAZNET: record(s) in the EDR Site Report.

C34 **G I WASTE OIL** **RCRA NonGen / NLR** **1000136068**
SSE **13528 EXCELSIOR** **FINDS** **CAD981655269**
< 1/8 **WHITTIER, CA 90603** **ECHO**
0.035 mi.
186 ft. **Site 8 of 9 in cluster C**

Relative:
Lower

Actual:
77 ft.

RCRA NonGen / NLR:
Date form received by agency: 09/15/1986
Facility name: G I WASTE OIL
Facility address: 13528 EXCELSIOR
WHITTIER, CA 90603
EPA ID: CAD981655269
Mailing address: 14237 TEDFORD DR

G I WASTE OIL (Continued) **1000136068**

WHITTIER, CA 90604
Contact: ENVIRONMENTAL MANAGER
Contact address: 13528 EXCELSIOR
WHITTIER, CA 90638
Contact country: US
Contact telephone: (213) 944-8120
Contact email: Not reported
EPA Region: 09
Classification: Non-Generator
Description: Handler: Non-Generators do not presently generate hazardous waste

Owner/Operator Summary:
Owner/operator name: CURTIS KLISTOFF
Owner/operator address: NOT REQUIRED
NOT REQUIRED, ME 99999
Owner/operator country: Not reported
Owner/operator telephone: (415) 555-1212
Legal status: Private
Owner/Operator Type: Owner
Owner/Op start date: Not reported
Owner/Op end date: Not reported

Owner/operator name: NOT REQUIRED
Owner/operator address: NOT REQUIRED
NOT REQUIRED, ME 99999
Owner/operator country: Not reported
Owner/operator telephone: (415) 555-1212
Legal status: Private
Owner/Operator Type: Operator
Owner/Op start date: Not reported
Owner/Op end date: Not reported

Handler Activities Summary:
U.S. importer of hazardous waste: No
Mixed waste (haz. and radioactive): No
Recycler of hazardous waste: No
Transporter of hazardous waste: Yes
Treater, storer or disposer of HW: No
Underground injection activity: No
On-site burner exemption: No
Furnace exemption: No
Used oil fuel burner: No
Used oil processor: No
User oil refiner: No
Used oil fuel marketer to burner: No
Used oil Specification marketer: No
Used oil transfer facility: No
Used oil transporter: No

Violation Status: No violations found

FINDS:

Registry ID: 110008271333

Environmental Interest/Information System
RCRAInfo is a national information system that supports the Resource

G I WASTE OIL (Continued) **1000136068**

Conservation and Recovery Act (RCRA) program through the tracking of events and activities related to facilities that generate, transport, and treat, store, or dispose of hazardous waste. RCRAInfo allows RCRA program staff to track the notification, permit, compliance, and corrective action activities required under RCRA.

ECHO:

Envid:	1000136068
Registry ID:	110008271333
DFR URL:	http://echo.epa.gov/detailed_facility_report?fid=110008271333

E35 **HAYNES FUEL INJECTION CORP.** **HAZNET** **S113135079**
NNW **13474 PUMICE ST** **N/A**
< 1/8 **NORWALK, CA 90650**
0.036 mi.
188 ft. **Site 3 of 12 in cluster E**

Relative:
Higher

Actual:
81 ft.

HAZNET:

envid:	S113135079
Year:	2013
GEPAID:	CAL000289094
Contact:	LAURA DIXON CEO
Telephone:	2396433013
Mailing Name:	Not reported
Mailing Address:	3581 MERCANTILE AVE
Mailing City,St,Zip:	NAPLES, FL 341043309
Gen County:	Los Angeles
TSD EPA ID:	CAD981696420
TSD County:	Los Angeles
Waste Category:	Not reported
Disposal Method:	Storage, Bulking, And/Or Transfer Off Site--No Treatment/Reovery (H010-H129) Or (H131-H135)
Tons:	10.2165
Cat Decode:	Not reported
Method Decode:	Not reported
Facility County:	Not reported

envid:	S113135079
Year:	2013
GEPAID:	CAL000289094
Contact:	LAURA DIXON CEO
Telephone:	2396433013
Mailing Name:	Not reported
Mailing Address:	3581 MERCANTILE AVE
Mailing City,St,Zip:	NAPLES, FL 341043309
Gen County:	Los Angeles
TSD EPA ID:	CAT080013352
TSD County:	Los Angeles
Waste Category:	Not reported
Disposal Method:	Other Recovery Of Reclamation For Reuse Including Acid Regeneration, Organics Recovery Ect
Tons:	1.638
Cat Decode:	Not reported
Method Decode:	Not reported
Facility County:	Not reported

HAYNES FUEL INJECTION CORP. (Continued) **S113135079**

envid: S113135079
Year: 2013
GEPAID: CAL000289094
Contact: LAURA DIXON CEO
Telephone: 2396433013
Mailing Name: Not reported
Mailing Address: 3581 MERCANTILE AVE
Mailing City,St,Zip: NAPLES, FL 341043309
Gen County: Los Angeles
TSD EPA ID: CAD097030993
TSD County: Los Angeles
Waste Category: Not reported
Disposal Method: Storage, Bulking, And/Or Transfer Off Site--No Treatment/Reovery (H010-H129) Or (H131-H135)
Tons: 3.925
Cat Decode: Not reported
Method Decode: Not reported
Facility County: Not reported

envid: S113135079
Year: 2012
GEPAID: CAL000289094
Contact: FLORIDA RENULIAR
Telephone: 5629262706
Mailing Name: Not reported
Mailing Address: 3581 MERCANTILE AVE
Mailing City,St,Zip: NAPLES, FL 341043309
Gen County: Los Angeles
TSD EPA ID: CAD097030993
TSD County: Los Angeles
Waste Category: Not reported
Disposal Method: Storage, Bulking, And/Or Transfer Off Site--No Treatment/Reovery (H010-H129) Or (H131-H135)
Tons: 1.6
Cat Decode: Not reported
Method Decode: Not reported
Facility County: Los Angeles

envid: S113135079
Year: 2012
GEPAID: CAL000289094
Contact: FLORIDA RENULIAR
Telephone: 5629262706
Mailing Name: Not reported
Mailing Address: 3581 MERCANTILE AVE
Mailing City,St,Zip: NAPLES, FL 341043309
Gen County: Los Angeles
TSD EPA ID: CAD981696420
TSD County: Los Angeles
Waste Category: Not reported
Disposal Method: Storage, Bulking, And/Or Transfer Off Site--No Treatment/Reovery (H010-H129) Or (H131-H135)
Tons: 5.6295
Cat Decode: Not reported
Method Decode: Not reported
Facility County: Los Angeles

HAYNES FUEL INJECTION CORP. (Continued) **S113135079**

Click this hyperlink while viewing on your computer to access
29 additional CA_HAZNET: record(s) in the EDR Site Report.

E36 **EDR Hist Auto** **1015211830**
NNW **13474 PUMICE ST** **N/A**
< 1/8 **NORWALK, CA 90650**
0.036 mi.
188 ft. **Site 4 of 12 in cluster E**

Relative:
Higher

Actual:
81 ft.

EDR Historical Auto Stations:

Name:	HAYNES FUEL INJECTION CORP
Year:	2005
Address:	13474 PUMICE ST

E37 **HK FUEL INJECTION INC** **HAZNET** **S113094713**
NNW **13474 PUMICE ST** **N/A**
< 1/8 **NORWALK, CA 90650**
0.036 mi.
188 ft. **Site 5 of 12 in cluster E**

Relative:
Higher

Actual:
81 ft.

HAZNET:

envid:	S113094713
Year:	2004
GEPAID:	CAL000179031
Contact:	ANTONIO MEDINA
Telephone:	5624071944
Mailing Name:	Not reported
Mailing Address:	13474 PUMICE ST
Mailing City,St,Zip:	NORWALK, CA 906505247
Gen County:	Not reported
TSD EPA ID:	CAT080013352
TSD County:	Not reported
Waste Category:	Unspecified oil-containing waste
Disposal Method:	Recycler
Tons:	11.65
Cat Decode:	Not reported
Method Decode:	Not reported
Facility County:	Los Angeles

envid:	S113094713
Year:	2004
GEPAID:	CAL000179031
Contact:	ANTONIO MEDINA
Telephone:	5624071944
Mailing Name:	Not reported
Mailing Address:	13474 PUMICE ST
Mailing City,St,Zip:	NORWALK, CA 906505247
Gen County:	Not reported
TSD EPA ID:	CAT080033681
TSD County:	Not reported
Waste Category:	Other organic solids
Disposal Method:	Disposal, Land Fill
Tons:	0.75
Cat Decode:	Not reported
Method Decode:	Not reported
Facility County:	Los Angeles

HK FUEL INJECTION INC (Continued) **S113094713**

envid: S113094713
Year: 2003
GEPAID: CAL000179031
Contact: ANTONIO MEDINA
Telephone: 5624071944
Mailing Name: Not reported
Mailing Address: 13474 PUMICE ST
Mailing City,St,Zip: NORWALK, CA 906505247
Gen County: Not reported
TSD EPA ID: CAT080013352
TSD County: Not reported
Waste Category: Unspecified oil-containing waste
Disposal Method: Recycler
Tons: 6.6
Cat Decode: Not reported
Method Decode: Not reported
Facility County: Los Angeles

envid: S113094713
Year: 2002
GEPAID: CAL000179031
Contact: ANTONIO MEDINA
Telephone: 5624071944
Mailing Name: Not reported
Mailing Address: 13474 PUMICE ST
Mailing City,St,Zip: NORWALK, CA 906505247
Gen County: Not reported
TSD EPA ID: CAT080033681
TSD County: Not reported
Waste Category: Other organic solids
Disposal Method: Disposal, Land Fill
Tons: 0.4
Cat Decode: Not reported
Method Decode: Not reported
Facility County: Los Angeles

envid: S113094713
Year: 2002
GEPAID: CAL000179031
Contact: ANTONIO MEDINA
Telephone: 5624071944
Mailing Name: Not reported
Mailing Address: 13474 PUMICE ST
Mailing City,St,Zip: NORWALK, CA 906505247
Gen County: Not reported
TSD EPA ID: CAT080013352
TSD County: Not reported
Waste Category: Unspecified oil-containing waste
Disposal Method: Recycler
Tons: 6.15
Cat Decode: Not reported
Method Decode: Not reported
Facility County: Los Angeles

Click this hyperlink while viewing on your computer to access
21 additional CA_HAZNET: record(s) in the EDR Site Report.

E38
NNW
< 1/8
0.036 mi.
188 ft.

HATCH AND KIRK
13474 PUMICE ST
NORWALK, CA 90650

Site 6 of 12 in cluster E

Database(s): RCRA-SQG, FINDS, ECHO, HAZNET

EDR ID Number: 1004675896
EPA ID Number: CAR000078469

Relative:
Higher

Actual:
81 ft.

RCRA-SQG:

Date form received by agency:	07/20/2000
Facility name:	HATCH AND KIRK
Facility address:	13474 PUMICE ST NORWALK, CA 90650
EPA ID:	CAR000078469
Contact:	MARC STRACHAN
Contact address:	13474 PUMICE ST NORWALK, CA 90650
Contact country:	US
Contact telephone:	(562) 926-8776
Contact email:	Not reported
EPA Region:	09
Classification:	Small Small Quantity Generator
Description:	Handler: generates more than 100 and less than 1000 kg of hazardous waste during any calendar month and accumulates less than 6000 kg of hazardous waste at any time; or generates 100 kg or less of hazardous waste during any calendar month, and accumulates more than 1000 kg of hazardous waste at any time

Owner/Operator Summary:

Owner/operator name:	HATCH AND KIRK
Owner/operator address:	13474 PUMICE ST NORWALK, CA 90650
Owner/operator country:	Not reported
Owner/operator telephone:	(562) 926-8776
Legal status:	Private
Owner/Operator Type:	Owner
Owner/Op start date:	Not reported
Owner/Op end date:	Not reported

Handler Activities Summary:

U.S. importer of hazardous waste:	No
Mixed waste (haz. and radioactive):	No
Recycler of hazardous waste:	No
Transporter of hazardous waste:	No
Treater, storer or disposer of HW:	No
Underground injection activity:	No
On-site burner exemption:	No
Furnace exemption:	No
Used oil fuel burner:	No
Used oil processor:	No
User oil refiner:	No
Used oil fuel marketer to burner:	No
Used oil Specification marketer:	No
Used oil transfer facility:	No
Used oil transporter:	No

. Waste code: D001
. Waste name: IGNITABLE WASTE

. Waste code: D002

HATCH AND KIRK (Continued) **1004675896**

. Waste name: CORROSIVE WASTE

Violation Status: No violations found

FINDS:

Registry ID: 110002940578

Environmental Interest/Information System
RCRAInfo is a national information system that supports the Resource Conservation and Recovery Act (RCRA) program through the tracking of events and activities related to facilities that generate, transport, and treat, store, or dispose of hazardous waste. RCRAInfo allows RCRA program staff to track the notification, permit, compliance, and corrective action activities required under RCRA.

ECHO:

Envid:	1004675896
Registry ID:	110002940578
DFR URL:	http://echo.epa.gov/detailed_facility_report?fid=110002940578

HAZNET:

envid:	1004675896
Year:	2002
GEPAID:	CAR000078469
Contact:	--
Telephone:	5629268776
Mailing Name:	Not reported
Mailing Address:	13474 PUMICE ST
Mailing City,St,Zip:	NORWALK, CA 906500000
Gen County:	Not reported
TSD EPA ID:	CAT080033681
TSD County:	Not reported
Waste Category:	Alkaline solution without metals pH >= 12.5
Disposal Method:	Recycler
Tons:	3.58
Cat Decode:	Not reported
Method Decode:	Not reported
Facility County:	Los Angeles

envid:	1004675896
Year:	2001
GEPAID:	CAR000078469
Contact:	--
Telephone:	5629268776
Mailing Name:	Not reported
Mailing Address:	13474 PUMICE ST
Mailing City,St,Zip:	NORWALK, CA 906500000
Gen County:	Not reported
TSD EPA ID:	CAT000613893
TSD County:	Not reported
Waste Category:	Aqueous solution with total organic residues less than 10 percent
Disposal Method:	Transfer Station
Tons:	1.7
Cat Decode:	Not reported
Method Decode:	Not reported

HATCH AND KIRK (Continued) **1004675896**

Facility County: Los Angeles

envid: 1004675896
Year: 2001
GEPAID: CAR000078469
Contact: --
Telephone: 5629268776
Mailing Name: Not reported
Mailing Address: 13474 PUMICE ST
Mailing City,St,Zip: NORWALK, CA 906500000
Gen County: Not reported
TSD EPA ID: CAT080033681
TSD County: Not reported
Waste Category: Alkaline solution without metals pH >= 12.5
Disposal Method: Recycler
Tons: 1.37
Cat Decode: Not reported
Method Decode: Not reported
Facility County: Los Angeles

envid: 1004675896
Year: 2000
GEPAID: CAR000078469
Contact: --
Telephone: 5629268776
Mailing Name: Not reported
Mailing Address: 13474 PUMICE ST
Mailing City,St,Zip: NORWALK, CA 906500000
Gen County: Not reported
TSD EPA ID: CAT000613893
TSD County: Not reported
Waste Category: Aqueous solution with total organic residues less than 10 percent
Disposal Method: Transfer Station
Tons: 1.15
Cat Decode: Not reported
Method Decode: Not reported
Facility County: Los Angeles

B39 **TOSCO - 76 STATION #6093** **LUST** **S105691947**
WSW **14960 CARMENITA RD S** **N/A**
< 1/8 **NORWALK, CA 90650**
0.036 mi.
192 ft. **Site 5 of 16 in cluster B**

Relative:
Higher

Actual:
81 ft.

LUST:
Region: STATE
Global Id: T0603703150
Latitude: 33.8955382
Longitude: -118.0463493
Case Type: LUST Cleanup Site
Status: Open - Site Assessment
Status Date: 01/16/2008
Lead Agency: LOS ANGELES RWQCB (REGION 4)
Case Worker: AJL
Local Agency: LOS ANGELES COUNTY
RB Case Number: I-05989
LOC Case Number: Not reported
File Location: Regional Board

TOSCO - 76 STATION #6093 (Continued) **S105691947**

Potential Media Affect: Aquifer used for drinking water supply
Potential Contaminants of Concern: Gasoline
Site History: Not reported

Click here to access the California GeoTracker records for this facility:

Contact:
Global Id: T0603703150
Contact Type: Regional Board Caseworker
Contact Name: AHMAD J. LAMAA
Organization Name: LOS ANGELES RWQCB (REGION 4)
Address: 320 West 4th Street Suite 200
City: Los Angeles
Email: alamaa@waterboards.ca.gov
Phone Number: Not reported

Global Id: T0603703150
Contact Type: Local Agency Caseworker
Contact Name: JOHN AWUJO
Organization Name: LOS ANGELES COUNTY
Address: 900 S FREMONT AVE
City: ALHAMBRA
Email: jawujo@dpw.lacounty.gov
Phone Number: 6264583507

Status History:
Global Id: T0603703150
Status: Open - Case Begin Date
Status Date: 03/12/1990

Global Id: T0603703150
Status: Open - Verification Monitoring
Status Date: 03/12/1990

Global Id: T0603703150
Status: Open - Site Assessment
Status Date: 02/16/1995

Global Id: T0603703150
Status: Open - Site Assessment
Status Date: 12/18/1996

Global Id: T0603703150
Status: Open - Site Assessment
Status Date: 09/30/1999

Global Id: T0603703150
Status: Open - Remediation
Status Date: 10/22/2001

Global Id: T0603703150
Status: Open - Site Assessment
Status Date: 01/16/2008

Regulatory Activities:
Global Id: T0603703150
Action Type: RESPONSE

TOSCO - 76 STATION #6093 (Continued) **S105691947**

Date: 01/15/2005
Action: Monitoring Report - Quarterly

Global Id: T0603703150
Action Type: RESPONSE
Date: 01/15/2005
Action: Soil and Water Investigation Report

Global Id: T0603703150
Action Type: RESPONSE
Date: 07/15/2004
Action: Soil and Water Investigation Report

Global Id: T0603703150
Action Type: RESPONSE
Date: 07/15/2004
Action: Monitoring Report - Quarterly

Global Id: T0603703150
Action Type: RESPONSE
Date: 04/15/2005
Action: Monitoring Report - Quarterly

Global Id: T0603703150
Action Type: RESPONSE
Date: 04/15/2005
Action: Soil and Water Investigation Report

Global Id: T0603703150
Action Type: RESPONSE
Date: 04/12/2011
Action: Sensitive Receptor Survey Report

Global Id: T0603703150
Action Type: RESPONSE
Date: 08/15/2011
Action: Well Destruction Report

Global Id: T0603703150
Action Type: RESPONSE
Date: 07/15/2011
Action: Conceptual Site Model

Global Id: T0603703150
Action Type: RESPONSE
Date: 07/15/2011
Action: Monitoring Report - Semi-Annually

Global Id: T0603703150
Action Type: RESPONSE
Date: 10/15/2011
Action: Conceptual Site Model

Global Id: T0603703150
Action Type: RESPONSE
Date: 07/15/2015
Action: Monitoring Report - Quarterly

TOSCO - 76 STATION #6093 (Continued) **S105691947**

Global Id:	T0603703150
Action Type:	RESPONSE
Date:	01/15/2016
Action:	Monitoring Report - Semi-Annually
Global Id:	T0603703150
Action Type:	RESPONSE
Date:	07/15/2009
Action:	Monitoring Report - Semi-Annually
Global Id:	T0603703150
Action Type:	RESPONSE
Date:	10/15/2005
Action:	Monitoring Report - Quarterly
Global Id:	T0603703150
Action Type:	RESPONSE
Date:	10/15/2005
Action:	Soil and Water Investigation Report
Global Id:	T0603703150
Action Type:	RESPONSE
Date:	04/15/2006
Action:	Soil and Water Investigation Report
Global Id:	T0603703150
Action Type:	RESPONSE
Date:	01/15/2006
Action:	Monitoring Report - Quarterly
Global Id:	T0603703150
Action Type:	RESPONSE
Date:	01/15/2012
Action:	Conceptual Site Model
Global Id:	T0603703150
Action Type:	RESPONSE
Date:	01/15/2017
Action:	Monitoring Report - Semi-Annually
Global Id:	T0603703150
Action Type:	RESPONSE
Date:	07/15/2016
Action:	Monitoring Report - Semi-Annually
Global Id:	T0603703150
Action Type:	ENFORCEMENT
Date:	01/11/2002
Action:	13267 Requirement
Global Id:	T0603703150
Action Type:	ENFORCEMENT
Date:	07/16/2002
Action:	Staff Letter
Global Id:	T0603703150
Action Type:	ENFORCEMENT

TOSCO - 76 STATION #6093 (Continued) **S105691947**

Date: 06/15/2009
Action: Staff Letter

Global Id: T0603703150
Action Type: Other
Date: 03/12/1990
Action: Leak Reported

Global Id: T0603703150
Action Type: RESPONSE
Date: 07/15/2007
Action: Monitoring Report - Quarterly

Global Id: T0603703150
Action Type: RESPONSE
Date: 01/15/2006
Action: Soil and Water Investigation Report

Global Id: T0603703150
Action Type: RESPONSE
Date: 07/15/2005
Action: Monitoring Report - Quarterly

Global Id: T0603703150
Action Type: RESPONSE
Date: 07/15/2005
Action: Soil and Water Investigation Report

Global Id: T0603703150
Action Type: RESPONSE
Date: 04/15/2006
Action: Monitoring Report - Quarterly

Global Id: T0603703150
Action Type: RESPONSE
Date: 10/15/2007
Action: Monitoring Report - Quarterly

Global Id: T0603703150
Action Type: RESPONSE
Date: 10/15/2007
Action: Soil and Water Investigation Report

Global Id: T0603703150
Action Type: RESPONSE
Date: 07/15/2006
Action: Soil and Water Investigation Report

Global Id: T0603703150
Action Type: RESPONSE
Date: 07/15/2006
Action: Monitoring Report - Quarterly

Global Id: T0603703150
Action Type: RESPONSE
Date: 04/15/2008
Action: Monitoring Report - Quarterly

TOSCO - 76 STATION #6093 (Continued) **S105691947**

Global Id:	T0603703150
Action Type:	RESPONSE
Date:	01/15/2008
Action:	Monitoring Report - Quarterly
Global Id:	T0603703150
Action Type:	RESPONSE
Date:	04/15/2013
Action:	Conceptual Site Model
Global Id:	T0603703150
Action Type:	RESPONSE
Date:	07/17/2013
Action:	Well Installation Workplan - Regulator Responded
Global Id:	T0603703150
Action Type:	RESPONSE
Date:	07/15/2008
Action:	Monitoring Report - Quarterly
Global Id:	T0603703150
Action Type:	RESPONSE
Date:	04/15/2009
Action:	Conceptual Site Model
Global Id:	T0603703150
Action Type:	RESPONSE
Date:	10/15/2006
Action:	Soil and Water Investigation Report
Global Id:	T0603703150
Action Type:	RESPONSE
Date:	10/15/2006
Action:	Soil and Water Investigation Report
Global Id:	T0603703150
Action Type:	RESPONSE
Date:	01/15/2007
Action:	Monitoring Report - Quarterly
Global Id:	T0603703150
Action Type:	RESPONSE
Date:	01/15/2007
Action:	Soil and Water Investigation Report
Global Id:	T0603703150
Action Type:	RESPONSE
Date:	07/15/2007
Action:	Soil and Water Investigation Report
Global Id:	T0603703150
Action Type:	RESPONSE
Date:	04/15/2007
Action:	Monitoring Report - Quarterly
Global Id:	T0603703150
Action Type:	RESPONSE

TOSCO - 76 STATION #6093 (Continued) **S105691947**

Date: 04/15/2007
Action: Soil and Water Investigation Report

Global Id: T0603703150
Action Type: RESPONSE
Date: 04/15/2008
Action: Sensitive Receptor Survey Report

Global Id: T0603703150
Action Type: RESPONSE
Date: 01/15/2008
Action: Soil and Water Investigation Report

Global Id: T0603703150
Action Type: RESPONSE
Date: 01/15/2008
Action: Soil and Water Investigation Workplan

Global Id: T0603703150
Action Type: RESPONSE
Date: 01/15/2009
Action: Monitoring Report - Quarterly

Global Id: T0603703150
Action Type: RESPONSE
Date: 04/15/2009
Action: Monitoring Report - Quarterly

Global Id: T0603703150
Action Type: RESPONSE
Date: 10/15/2008
Action: Monitoring Report - Quarterly

Global Id: T0603703150
Action Type: RESPONSE
Date: 10/15/2008
Action: Conceptual Site Model

Global Id: T0603703150
Action Type: RESPONSE
Date: 07/15/2008
Action: Conceptual Site Model

Global Id: T0603703150
Action Type: RESPONSE
Date: 10/15/2004
Action: Monitoring Report - Quarterly

Global Id: T0603703150
Action Type: RESPONSE
Date: 01/15/2004
Action: Soil and Water Investigation Report

Global Id: T0603703150
Action Type: RESPONSE
Date: 10/15/2006
Action: Monitoring Report - Quarterly

TOSCO - 76 STATION #6093 (Continued) **S105691947**

Global Id: T0603703150
Action Type: RESPONSE
Date: 04/15/2008
Action: Soil and Water Investigation Report

Global Id: T0603703150
Action Type: RESPONSE
Date: 01/15/2010
Action: Conceptual Site Model

Global Id: T0603703150
Action Type: RESPONSE
Date: 01/15/2014
Action: Conceptual Site Model

Global Id: T0603703150
Action Type: RESPONSE
Date: 01/15/2014
Action: Monitoring Report - Semi-Annually

Global Id: T0603703150
Action Type: RESPONSE
Date: 07/15/2014
Action: Monitoring Report - Quarterly

Global Id: T0603703150
Action Type: RESPONSE
Date: 01/15/2009
Action: Conceptual Site Model

Global Id: T0603703150
Action Type: RESPONSE
Date: 10/15/2009
Action: Conceptual Site Model

Global Id: T0603703150
Action Type: RESPONSE
Date: 04/15/2010
Action: Monitoring Report - Semi-Annually

Global Id: T0603703150
Action Type: RESPONSE
Date: 04/15/2010
Action: Pilot Study/ Treatability Report

Global Id: T0603703150
Action Type: RESPONSE
Date: 07/15/2010
Action: Conceptual Site Model

Global Id: T0603703150
Action Type: RESPONSE
Date: 01/15/2015
Action: Monitoring Report - Quarterly

Global Id: T0603703150
Action Type: RESPONSE

TOSCO - 76 STATION #6093 (Continued) **S105691947**

Date: 04/15/2015
Action: Monitoring Report - Quarterly

Global Id: T0603703150
Action Type: RESPONSE
Date: 04/15/2014
Action: Monitoring Report - Quarterly

Global Id: T0603703150
Action Type: RESPONSE
Date: 10/15/2014
Action: Monitoring Report - Quarterly

Global Id: T0603703150
Action Type: RESPONSE
Date: 02/28/2014
Action: Site Assessment Report

Global Id: T0603703150
Action Type: ENFORCEMENT
Date: 10/28/2007
Action: Staff Letter

Global Id: T0603703150
Action Type: RESPONSE
Date: 04/15/2002
Action: Monitoring Report - Quarterly

Global Id: T0603703150
Action Type: RESPONSE
Date: 10/15/2002
Action: Monitoring Report - Quarterly

Global Id: T0603703150
Action Type: RESPONSE
Date: 10/15/2002
Action: Soil and Water Investigation Report

Global Id: T0603703150
Action Type: RESPONSE
Date: 04/15/2003
Action: Soil and Water Investigation Report

Global Id: T0603703150
Action Type: RESPONSE
Date: 04/15/2003
Action: Monitoring Report - Quarterly

Global Id: T0603703150
Action Type: RESPONSE
Date: 01/15/2003
Action: Monitoring Report - Quarterly

Global Id: T0603703150
Action Type: RESPONSE
Date: 01/15/2003
Action: Soil and Water Investigation Report

TOSCO - 76 STATION #6093 (Continued) **S105691947**

Global Id: T0603703150
Action Type: RESPONSE
Date: 10/15/2004
Action: Soil and Water Investigation Report

Global Id: T0603703150
Action Type: RESPONSE
Date: 07/15/2003
Action: Soil and Water Investigation Report

Global Id: T0603703150
Action Type: RESPONSE
Date: 07/15/2003
Action: Soil and Water Investigation Report

Global Id: T0603703150
Action Type: RESPONSE
Date: 07/15/2003
Action: Monitoring Report - Quarterly

Global Id: T0603703150
Action Type: RESPONSE
Date: 07/15/2002
Action: Monitoring Report - Quarterly

Global Id: T0603703150
Action Type: RESPONSE
Date: 01/15/2004
Action: Monitoring Report - Quarterly

Global Id: T0603703150
Action Type: RESPONSE
Date: 10/15/2010
Action: Conceptual Site Model

Global Id: T0603703150
Action Type: RESPONSE
Date: 10/15/2003
Action: Monitoring Report - Quarterly

Global Id: T0603703150
Action Type: RESPONSE
Date: 04/15/2004
Action: Monitoring Report - Quarterly

Global Id: T0603703150
Action Type: RESPONSE
Date: 04/15/2004
Action: Soil and Water Investigation Report

Global Id: T0603703150
Action Type: RESPONSE
Date: 10/15/2003
Action: Soil and Water Investigation Report

Global Id: T0603703150
Action Type: RESPONSE

TOSCO - 76 STATION #6093 (Continued) **S105691947**

Date: 10/15/2009
Action: Monitoring Report - Semi-Annually

Global Id: T0603703150
Action Type: RESPONSE
Date: 01/15/2011
Action: Monitoring Report - Semi-Annually

Global Id: T0603703150
Action Type: RESPONSE
Date: 07/15/2010
Action: Monitoring Report - Semi-Annually

Global Id: T0603703150
Action Type: RESPONSE
Date: 01/15/2011
Action: Conceptual Site Model

Global Id: T0603703150
Action Type: RESPONSE
Date: 01/15/2010
Action: Monitoring Report - Semi-Annually

Global Id: T0603703150
Action Type: RESPONSE
Date: 10/15/2010
Action: Monitoring Report - Semi-Annually

Global Id: T0603703150
Action Type: RESPONSE
Date: 02/14/2011
Action: Well Destruction Workplan

Global Id: T0603703150
Action Type: RESPONSE
Date: 04/15/2011
Action: Conceptual Site Model

Global Id: T0603703150
Action Type: RESPONSE
Date: 04/15/2011
Action: Monitoring Report - Quarterly

LUST REG 4:
Region: 4
Regional Board: 04
County: Los Angeles
Facility Id: I-05989
Status: Remediation Plan
Substance: Gasoline
Substance Quantity: Not reported
Local Case No: Not reported
Case Type: Groundwater
Abatement Method Used at the Site: Remove Free Product
Global ID: T0603703150
W Global ID: Not reported

TOSCO - 76 STATION #6093 (Continued) **S105691947**

Staff:	AJL	
Local Agency:	19000	
Cross Street:	EXCELSIOR DR	
Enforcement Type:	DLSEL	
Date Leak Discovered:	Not reported	
Date Leak First Reported:		3/12/1990
Date Leak Record Entered:	5/15/1990	
Date Confirmation Began:	Not reported	
Date Leak Stopped:	Not reported	
Date Case Last Changed on Database:		7/16/2002
Date the Case was Closed:		Not reported
How Leak Discovered:	Not reported	
How Leak Stopped:	Not reported	
Cause of Leak:	Not reported	
Leak Source:	Not reported	
Operator:	Not reported	
Water System:	Not reported	
Well Name:	Not reported	
Approx. Dist To Production Well (ft):		2338.033267334119605765157 1718
Source of Cleanup Funding:		F
Preliminary Site Assessment Workplan Submitted:		2/16/1995
Preliminary Site Assessment Began:		12/18/1996
Pollution Characterization Began:		9/30/1999
Remediation Plan Submitted:		10/22/2001
Remedial Action Underway:		Not reported
Post Remedial Action Monitoring Began:		3/12/1990
Enforcement Action Date:		Not reported
Historical Max MTBE Date:		11/5/2003
Hist Max MTBE Conc in Groundwater:		71000
Hist Max MTBE Conc in Soil:		Not reported
Significant Interim Remedial Action Taken:		Not reported
GW Qualifier:	=	
Soil Qualifier:	Not reported	
Organization:	Not reported	
Owner Contact:	Not reported	
Responsible Party:	MICHAEL T. VANDER PLAATS	
RP Address:	555 ANTON, COSTA MESA, CA 92626	
Program:	LUST	
Lat/Long:	33.8955382 / -1	
Local Agency Staff:	Not reported	
Beneficial Use:	Not reported	
Priority:	Not reported	
Cleanup Fund Id:	Not reported	
Suspended:	Not reported	
Assigned Name:	Not reported	
Summary:	7/14/00 2ND QTR GW MON RPT 2000; 9/29/00 REMED. TESTING WP; 10/13/00 3RD QTR GW MON RPT 2000; 12/31/00 4TH QTR GW MON RPT 2000; 4/16/01 1ST QTR GW MON RPT 2001	

B40
WSW
< 1/8
0.036 mi.
192 ft.

UNION OIL SERVICE STATION 6093
14960 CARMENITA RD
NORWALK, CA 90651

HIST UST **U001564911**
N/A

Site 6 of 16 in cluster B

Relative:
Higher

Actual:
81 ft.

HIST UST:

File Number:	Not reported
URL:	Not reported
Region:	STATE
Facility ID:	00000055424
Facility Type:	Gas Station
Other Type:	Not reported
Contact Name:	BOB A. CATHEY
Telephone:	2139211275
Owner Name:	UNION OIL COMPANY OF CALIFORNI
Owner Address:	3701 WILSHIRE BOULEVARD-SUITE
Owner City,St,Zip:	LOS ANGELES, CA 90010
Total Tanks:	0001
Tank Num:	001
Container Num:	6093-00
Year Installed:	Not reported
Tank Capacity:	00000607
Tank Used for:	WASTE
Type of Fuel:	WASTE OIL
Container Construction Thickness:	Not reported
Leak Detection:	None

B41
WSW
< 1/8
0.036 mi.
192 ft.

FAIZ INC DBA CARMENITA UNION 76
14960 CARMENITA RD
NORWALK, CA 90650

HAZNET **S113154733**
N/A

Site 7 of 16 in cluster B

Relative:
Higher

Actual:
81 ft.

HAZNET:

envid:	S113154733
Year:	2011
GEPAID:	CAL000338478
Contact:	ALI MOHAMMAD K
Telephone:	5629461101
Mailing Name:	Not reported
Mailing Address:	14319 BRIDGEWOOD DR
Mailing City,St,Zip:	LA MIRADA, CA 906380000
Gen County:	Not reported
TSD EPA ID:	CAT080013352
TSD County:	Not reported
Waste Category:	Tank bottom waste
Disposal Method:	Other Recovery Of Reclamation For Reuse Including Acid Regeneration, Organics Recovery Ect
Tons:	1.4595
Cat Decode:	Not reported
Method Decode:	Not reported
Facility County:	Los Angeles

B42
WSW
< 1/8
0.036 mi.
192 ft.

SERVICE STATION 6093
14960 CARMENITA RD
NORWALK, CA 90651

Site 8 of 16 in cluster B

HIST UST **1000166731**
N/A

Relative:
Higher

Actual:
81 ft.

HIST UST:

File Number:	Not reported
URL:	Not reported
Region:	STATE
Facility ID:	00000007695
Facility Type:	Gas Station
Other Type:	Not reported
Contact Name:	BOB A CATHEY
Telephone:	2139211275
Owner Name:	UNION OIL COMPANY OF CALIFORNI
Owner Address:	3701 WILSHIRE BOULEVARD-SUITE
Owner City,St,Zip:	LOS ANGELES, CA 90010
Total Tanks:	0004
Tank Num:	001
Container Num:	6093-4
Year Installed:	1968
Tank Capacity:	00000550
Tank Used for:	WASTE
Type of Fuel:	WASTE OIL
Container Construction Thickness:	Not reported
Leak Detection:	Stock Inventor, Pressure Test
Tank Num:	002
Container Num:	6093-3
Year Installed:	1982
Tank Capacity:	00009886
Tank Used for:	PRODUCT
Type of Fuel:	DIESEL
Container Construction Thickness:	Not reported
Leak Detection:	Stock Inventor, Pressure Test
Tank Num:	003
Container Num:	6093-2
Year Installed:	1968
Tank Capacity:	00009940
Tank Used for:	PRODUCT
Type of Fuel:	PREMIUM
Container Construction Thickness:	Not reported
Leak Detection:	Stock Inventor, Pressure Test
Tank Num:	004
Container Num:	6093-1
Year Installed:	1968
Tank Capacity:	00009940
Tank Used for:	PRODUCT
Type of Fuel:	UNLEADED
Container Construction Thickness:	Not reported
Leak Detection:	Stock Inventor, Pressure Test

B43 **CALTRANS D-7/EA07-2159C2** **HAZNET** **S112991673**
WSW **14960 CARMENITA RD** **N/A**
< 1/8 **NORWALK, CA 90650**
0.036 mi.
192 ft. **Site 9 of 16 in cluster B**

Relative:
Higher

Actual:
81 ft.

HAZNET:

envid:	S112991673
Year:	2011
GEPAID:	CAC002673665
Contact:	NEIL CAM
Telephone:	2138979383
Mailing Name:	Not reported
Mailing Address:	100 S MAIN ST
Mailing City,St,Zip:	LOS ANGELES, CA 90012
Gen County:	Not reported
TSD EPA ID:	CAD028409019
TSD County:	Not reported
Waste Category:	Other organic solids
Disposal Method:	Storage, Bulking, And/Or Transfer Off Site--No Treatment/Reovery (H010-H129) Or (H131-H135)
Tons:	0.2
Cat Decode:	Not reported
Method Decode:	Not reported
Facility County:	Los Angeles

envid:	S112991673
Year:	2011
GEPAID:	CAC002673665
Contact:	NEIL CAM
Telephone:	2138979383
Mailing Name:	Not reported
Mailing Address:	100 S MAIN ST
Mailing City,St,Zip:	LOS ANGELES, CA 90012
Gen County:	Not reported
TSD EPA ID:	AZ0000337360
TSD County:	Not reported
Waste Category:	Polychlorinated biphenyls and material containing PCBs
Disposal Method:	Storage, Bulking, And/Or Transfer Off Site--No Treatment/Reovery (H010-H129) Or (H131-H135)
Tons:	0.03306
Cat Decode:	Not reported
Method Decode:	Not reported
Facility County:	Los Angeles

B44 **76 PRODUCTS STATION #6093** **HIST CORTESE** **S102590629**
WSW **14960 CARMENITA** **N/A**
< 1/8 **NORWALK, CA 90651**
0.036 mi.
192 ft. **Site 10 of 16 in cluster B**

Relative:
Higher

Actual:
81 ft.

HIST CORTESE:

Region:	CORTESE
Facility County Code:	19
Reg By:	LTNKA
Reg Id:	I-05989

B45
WSW
< 1/8
0.036 mi.
192 ft.

CONOCO PHILLIPS # 25093
14960 CARMENITA RD
NORWALK, CA 90650

Site 11 of 16 in cluster B

HAZNET **S112990154**
N/A

Relative:
Higher

Actual:
81 ft.

HAZNET:

envid:	S112990154
Year:	2011
GEPAID:	CAC002671741
Contact:	ED RALSTON
Telephone:	9165587633
Mailing Name:	Not reported
Mailing Address:	76 BROADWAY
Mailing City,St,Zip:	SACRAMENTO, CA 95818
Gen County:	Not reported
TSD EPA ID:	NVT330010000
TSD County:	Not reported
Waste Category:	Other organic solids
Disposal Method:	Landfill Or Surface Impoundment That Will Be Closed As Landfill(To Include On-Site Treatment And/Or Stabilization)
Tons:	0.01
Cat Decode:	Not reported
Method Decode:	Not reported
Facility County:	Los Angeles

envid:	S112990154
Year:	2011
GEPAID:	CAC002671741
Contact:	ED RALSTON
Telephone:	9165587633
Mailing Name:	Not reported
Mailing Address:	76 BROADWAY
Mailing City,St,Zip:	SACRAMENTO, CA 95818
Gen County:	Not reported
TSD EPA ID:	CAT080013352
TSD County:	Not reported
Waste Category:	Waste oil and mixed oil
Disposal Method:	Other Recovery Of Reclamation For Reuse Including Acid Regeneration, Organics Recovery Ect
Tons:	0.095
Cat Decode:	Not reported
Method Decode:	Not reported
Facility County:	Los Angeles

B46
WSW
< 1/8
0.036 mi.
192 ft.

TOSCO/UNOCAL #31090
14960 CARMENITA RD
NORWALK, CA 90650

Site 12 of 16 in cluster B

UST **U003942449**
N/A

Relative:
Higher

Actual:
81 ft.

UST:

Facility ID:	24776
Permitting Agency:	LOS ANGELES COUNTY
Latitude:	33.896809
Longitude:	-118.044817

B47
WSW
< 1/8
0.036 mi.
192 ft.

UNOCAL CORP SS 6093
14960 S CARMENITA RD
NORWALK, CA

Site 13 of 16 in cluster B

SWEEPS UST **S102063089**
N/A

Relative:
Higher

Actual:
81 ft.

SWEEPS UST:

Status:	Active
Comp Number:	5989
Number:	9
Board Of Equalization:	44-001057
Referral Date:	06-30-89
Action Date:	Not reported
Created Date:	06-30-89
Owner Tank Id:	Not reported
SWRCB Tank Id:	19-000-005989-000001
Tank Status:	A
Capacity:	Not reported
Active Date:	06-30-89
Tank Use:	UNKNOWN
STG:	W
Content:	Not reported
Number Of Tanks:	8

Status:	Active
Comp Number:	5989
Number:	9
Board Of Equalization:	44-001057
Referral Date:	06-30-89
Action Date:	Not reported
Created Date:	06-30-89
Owner Tank Id:	Not reported
SWRCB Tank Id:	19-000-005989-000002
Tank Status:	A
Capacity:	Not reported
Active Date:	06-30-89
Tank Use:	UNKNOWN
STG:	W
Content:	Not reported
Number Of Tanks:	Not reported

Status:	Active
Comp Number:	5989
Number:	9
Board Of Equalization:	44-001057
Referral Date:	06-30-89
Action Date:	Not reported
Created Date:	06-30-89
Owner Tank Id:	Not reported
SWRCB Tank Id:	19-000-005989-000003
Tank Status:	A
Capacity:	Not reported
Active Date:	06-30-89
Tank Use:	UNKNOWN
STG:	W
Content:	Not reported
Number Of Tanks:	Not reported

Status:	Active

UNOCAL CORP SS 6093 (Continued) **S102063089**

Comp Number: 5989
Number: 9
Board Of Equalization: 44-001057
Referral Date: 06-30-89
Action Date: Not reported
Created Date: 06-30-89
Owner Tank Id: Not reported
SWRCB Tank Id: 19-000-005989-000004
Tank Status: A
Capacity: Not reported
Active Date: 06-30-89
Tank Use: UNKNOWN
STG: W
Content: Not reported
Number Of Tanks: Not reported

Status: Active
Comp Number: 5989
Number: 9
Board Of Equalization: 44-001057
Referral Date: 06-30-89
Action Date: Not reported
Created Date: 06-30-89
Owner Tank Id: Not reported
SWRCB Tank Id: 19-000-005989-000005
Tank Status: A
Capacity: Not reported
Active Date: 06-30-89
Tank Use: UNKNOWN
STG: W
Content: Not reported
Number Of Tanks: Not reported

Status: Active
Comp Number: 5989
Number: 9
Board Of Equalization: 44-001057
Referral Date: 06-30-89
Action Date: Not reported
Created Date: 06-30-89
Owner Tank Id: Not reported
SWRCB Tank Id: 19-000-005989-000006
Tank Status: A
Capacity: Not reported
Active Date: 06-30-89
Tank Use: UNKNOWN
STG: W
Content: Not reported
Number Of Tanks: Not reported

Status: Active
Comp Number: 5989
Number: 9
Board Of Equalization: 44-001057
Referral Date: 06-30-89
Action Date: Not reported
Created Date: 06-30-89

UNOCAL CORP SS 6093 (Continued) **S102063089**

Owner Tank Id: Not reported
SWRCB Tank Id: 19-000-005989-000007
Tank Status: A
Capacity: Not reported
Active Date: 06-30-89
Tank Use: UNKNOWN
STG: W
Content: Not reported
Number Of Tanks: Not reported

Status: Active
Comp Number: 5989
Number: 9
Board Of Equalization: 44-001057
Referral Date: 06-30-89
Action Date: Not reported
Created Date: 06-30-89
Owner Tank Id: Not reported
SWRCB Tank Id: 19-000-005989-000008
Tank Status: A
Capacity: Not reported
Active Date: 06-30-89
Tank Use: UNKNOWN
STG: W
Content: Not reported
Number Of Tanks: Not reported

B48 **TOSCO CORPORATION STATION #31090** **HAZNET** **S113075968**
WSW **14960 CARMENITA RD** **N/A**
< 1/8 **NORWALK, CA 90650**
0.036 mi.
192 ft. **Site 14 of 16 in cluster B**

Relative:
Higher

Actual:
81 ft.

HAZNET:
envid: S113075968
Year: 2003
GEPAID: CAL000139043
Contact: HAZMAT SPECIALIST
Telephone: 6027284180
Mailing Name: Not reported
Mailing Address: PO BOX 52085
Mailing City,St,Zip: PHOENIX, AZ 850722085
Gen County: Not reported
TSD EPA ID: CAD028409019
TSD County: Not reported
Waste Category: Aqueous solution with total organic residues less than 10 percent
Disposal Method: Treatment, Tank
Tons: 0.08
Cat Decode: Not reported
Method Decode: Not reported
Facility County: Los Angeles

envid: S113075968
Year: 2003
GEPAID: CAL000139043
Contact: HAZMAT SPECIALIST
Telephone: 6027284180
Mailing Name: Not reported

TOSCO CORPORATION STATION #31090 (Continued) **S113075968**

Mailing Address: PO BOX 52085
Mailing City,St,Zip: PHOENIX, AZ 850722085
Gen County: Not reported
TSD EPA ID: CAD982444481
TSD County: Not reported
Waste Category: Other organic solids
Disposal Method: Recycler
Tons: 0.03
Cat Decode: Not reported
Method Decode: Not reported
Facility County: Los Angeles

envid: S113075968
Year: 2003
GEPAID: CAL000139043
Contact: HAZMAT SPECIALIST
Telephone: 6027284180
Mailing Name: Not reported
Mailing Address: PO BOX 52085
Mailing City,St,Zip: PHOENIX, AZ 850722085
Gen County: Not reported
TSD EPA ID: CAD982444481
TSD County: Not reported
Waste Category: Other organic solids
Disposal Method: Recycler
Tons: 0.03
Cat Decode: Not reported
Method Decode: Not reported
Facility County: Los Angeles

envid: S113075968
Year: 2003
GEPAID: CAL000139043
Contact: HAZMAT SPECIALIST
Telephone: 6027284180
Mailing Name: Not reported
Mailing Address: PO BOX 52085
Mailing City,St,Zip: PHOENIX, AZ 850722085
Gen County: Not reported
TSD EPA ID: CAD028409019
TSD County: Not reported
Waste Category: Aqueous solution with total organic residues less than 10 percent
Disposal Method: Treatment, Tank
Tons: 0.08
Cat Decode: Not reported
Method Decode: Not reported
Facility County: Los Angeles

envid: S113075968
Year: 2002
GEPAID: CAL000139043
Contact: HAZMAT SPECIALIST
Telephone: 6027284180
Mailing Name: Not reported
Mailing Address: PO BOX 52085
Mailing City,St,Zip: PHOENIX, AZ 850722085
Gen County: Not reported

TOSCO CORPORATION STATION #31090 (Continued) **S113075968**

TSD EPA ID: CAT080013352
TSD County: Not reported
Waste Category: Tank bottom waste
Disposal Method: Recycler
Tons: 0.41
Cat Decode: Not reported
Method Decode: Not reported
Facility County: Los Angeles

Click this hyperlink while viewing on your computer to access
21 additional CA_HAZNET: record(s) in the EDR Site Report.

B49 **EDR Hist Auto** **1015235355**
WSW **14960 CARMENITA RD** **N/A**
< 1/8 **NORWALK, CA 90650**
0.036 mi.
192 ft. **Site 15 of 16 in cluster B**

Relative:
Higher

Actual:
81 ft.

EDR Historical Auto Stations:

Name: BOBS UNION 76
Year: 1999
Address: 14960 CARMENITA RD

Name: NORWALK UNION 76
Year: 2001
Address: 14960 CARMENITA RD

Name: UNION 76 GAS
Year: 2002
Address: 14960 CARMENITA RD

Name: CARMENITA UNION 76
Year: 2006
Address: 14960 CARMENITA RD

Name: CARMENITA UNION 76
Year: 2008
Address: 14960 CARMENITA RD

Name: CARMENITA UNION 76
Year: 2010
Address: 14960 CARMENITA RD

B50 **BOBS UNION 76** **RCRA-SQG** **1000376217**
WSW **14960 CARMENTIA RD** **FINDS** **CAD982049827**
< 1/8 **NORWALK, CA 90650** **ECHO**
0.036 mi. **HAZNET**
192 ft. **Site 16 of 16 in cluster B**

Relative:
Higher

Actual:
81 ft.

RCRA-SQG:
Date form received by agency: 10/19/1987
Facility name: BOBS UNION 76
Facility address: 14960 CARMENTIA RD
NORWALK, CA 90650
EPA ID: CAD982049827
Mailing address: 14960 CARMENITA RD

BOBS UNION 76 (Continued) **1000376217**

NORWALK, CA 90650
Contact: ENVIRONMENTAL MANAGER
Contact address: 14960 CARMENTIA RD
NORWALK, CA 90650
Contact country: US
Contact telephone: (213) 921-1275
Contact email: Not reported
EPA Region: 09
Classification: Small Small Quantity Generator
Description: Handler: generates more than 100 and less than 1000 kg of hazardous waste during any calendar month and accumulates less than 6000 kg of hazardous waste at any time; or generates 100 kg or less of hazardous waste during any calendar month, and accumulates more than 1000 kg of hazardous waste at any time

Owner/Operator Summary:
Owner/operator name: BOB CATHY
Owner/operator address: NOT REQUIRED
NOT REQUIRED, ME 99999
Owner/operator country: Not reported
Owner/operator telephone: (415) 555-1212
Legal status: Private
Owner/Operator Type: Owner
Owner/Op start date: Not reported
Owner/Op end date: Not reported

Owner/operator name: NOT REQUIRED
Owner/operator address: NOT REQUIRED
NOT REQUIRED, ME 99999
Owner/operator country: Not reported
Owner/operator telephone: (415) 555-1212
Legal status: Private
Owner/Operator Type: Operator
Owner/Op start date: Not reported
Owner/Op end date: Not reported

Handler Activities Summary:
U.S. importer of hazardous waste: No
Mixed waste (haz. and radioactive): No
Recycler of hazardous waste: No
Transporter of hazardous waste: No
Treater, storer or disposer of HW: No
Underground injection activity: No
On-site burner exemption: No
Furnace exemption: No
Used oil fuel burner: No
Used oil processor: No
User oil refiner: No
Used oil fuel marketer to burner: No
Used oil Specification marketer: No
Used oil transfer facility: No
Used oil transporter: No

Violation Status: No violations found

FINDS:

BOBS UNION 76 (Continued) **1000376217**

Registry ID: 110002788519

Environmental Interest/Information System
RCRAInfo is a national information system that supports the Resource Conservation and Recovery Act (RCRA) program through the tracking of events and activities related to facilities that generate, transport, and treat, store, or dispose of hazardous waste. RCRAInfo allows RCRA program staff to track the notification, permit, compliance, and corrective action activities required under RCRA.

ECHO:
Envid: 1000376217
Registry ID: 110002788519
DFR URL: http://echo.epa.gov/detailed_facility_report?fid=110002788519

HAZNET:
envid: 1000376217
Year: 2007
GEPAID: CAD982049827
Contact: LOU WOOD
Telephone: --
Mailing Name: Not reported
Mailing Address: 14960 CARMENITA RD
Mailing City,St,Zip: NORWALK, CA 906500000
Gen County: Not reported
TSD EPA ID: CAD028409019
TSD County: Not reported
Waste Category: Other organic solids
Disposal Method: Storage, Bulking, And/Or Transfer Off Site--No Treatment/Reovery (H010-H129) Or (H131-H135)
Tons: 0.02
Cat Decode: Not reported
Method Decode: Not reported
Facility County: Los Angeles

envid: 1000376217
Year: 2007
GEPAID: CAD982049827
Contact: LOU WOOD
Telephone: --
Mailing Name: Not reported
Mailing Address: 14960 CARMENITA RD
Mailing City,St,Zip: NORWALK, CA 906500000
Gen County: Not reported
TSD EPA ID: CAT080013352
TSD County: Not reported
Waste Category: Aqueous solution with total organic residues less than 10 percent
Disposal Method: Other Recovery Of Reclamation For Reuse Including Acid Regeneration, Organics Recovery Ect
Tons: 0.01
Cat Decode: Not reported
Method Decode: Not reported
Facility County: Los Angeles

envid: 1000376217

BOBS UNION 76 (Continued) **1000376217**

Year:	1998
GEPAID:	CAD982049827
Contact:	BOB CATHEY
Telephone:	0000000000
Mailing Name:	Not reported
Mailing Address:	14960 CARMENITA RD
Mailing City,St,Zip:	NORWALK, CA 906500000
Gen County:	Not reported
TSD EPA ID:	CAD008252405
TSD County:	Not reported
Waste Category:	Unspecified solvent mixture
Disposal Method:	Recycler
Tons:	.0625
Cat Decode:	Not reported
Method Decode:	Not reported
Facility County:	Los Angeles

C51 **GI VACUUM & OIL CO** **RCRA-SQG 1000429301**
SSE **13528 E EXCELSIOR DR** **FINDS CAD982483281**
< 1/8 **SANTA FE SPRINGS, CA 90670** **ECHO**
0.041 mi. **HAZNET**
214 ft. **Site 9 of 9 in cluster C**

Relative: Lower

Actual: 77 ft.

RCRA-SQG:

Date form received by agency:	09/01/1996
Facility name:	GI VACUUM & OIL CO
Facility address:	13528 E EXCELSIOR DR SANTA FE SPRINGS, CA 90670
EPA ID:	CAD982483281
Mailing address:	9846 CULLMAN AVE WHITTIER, CA 90603
Contact:	Not reported
Contact address:	Not reported Not reported
Contact country:	US
Contact telephone:	Not reported
Contact email:	Not reported
EPA Region:	09
Classification:	Small Small Quantity Generator
Description:	Handler: generates more than 100 and less than 1000 kg of hazardous waste during any calendar month and accumulates less than 6000 kg of hazardous waste at any time; or generates 100 kg or less of hazardous waste during any calendar month, and accumulates more than 1000 kg of hazardous waste at any time

Owner/Operator Summary:

Owner/operator name:	TALAL SAMARAH
Owner/operator address:	NOT REQUIRED NOT REQUIRED, ME 99999
Owner/operator country:	Not reported
Owner/operator telephone:	(415) 555-1212
Legal status:	Private
Owner/Operator Type:	Owner
Owner/Op start date:	Not reported
Owner/Op end date:	Not reported

Owner/operator name:	NOT REQUIRED

GI VACUUM & OIL CO (Continued) **1000429301**

Owner/operator address: NOT REQUIRED
NOT REQUIRED, ME 99999
Owner/operator country: Not reported
Owner/operator telephone: (415) 555-1212
Legal status: Private
Owner/Operator Type: Operator
Owner/Op start date: Not reported
Owner/Op end date: Not reported

Handler Activities Summary:
U.S. importer of hazardous waste: No
Mixed waste (haz. and radioactive): No
Recycler of hazardous waste: No
Transporter of hazardous waste: No
Treater, storer or disposer of HW: No
Underground injection activity: No
On-site burner exemption: No
Furnace exemption: No
Used oil fuel burner: No
Used oil processor: No
User oil refiner: No
Used oil fuel marketer to burner: No
Used oil Specification marketer: No
Used oil transfer facility: No
Used oil transporter: No

Historical Generators:
Date form received by agency: 09/01/1996
Site name: GI VACUUM & OIL CO
Classification: Small Quantity Generator

Date form received by agency: 03/06/1990
Site name: GI VACUUM & OIL CO
Classification: Not a generator, verified

Violation Status: No violations found

FINDS:

Registry ID: 110002826292

Environmental Interest/Information System
RCRAInfo is a national information system that supports the Resource Conservation and Recovery Act (RCRA) program through the tracking of events and activities related to facilities that generate, transport, and treat, store, or dispose of hazardous waste. RCRAInfo allows RCRA program staff to track the notification, permit, compliance, and corrective action activities required under RCRA.

ECHO:
Envid: 1000429301
Registry ID: 110002826292
DFR URL: http://echo.epa.gov/detailed_facility_report?fid=110002826292

GI VACUUM & OIL CO (Continued) **1000429301**

HAZNET:

envid:	1000429301
Year:	1998
GEPAID:	CAD982483281
Contact:	Not reported
Telephone:	3109478088
Mailing Name:	Not reported
Mailing Address:	15533 FAIRHOPE DR
Mailing City,St,Zip:	LA MIRADA, CA 906385475
Gen County:	Not reported
TSD EPA ID:	CAD099452708
TSD County:	Not reported
Waste Category:	Unspecified aqueous solution
Disposal Method:	Recycler
Tons:	.2293
Cat Decode:	Not reported
Method Decode:	Not reported
Facility County:	Los Angeles

envid:	1000429301
Year:	1997
GEPAID:	CAD982483281
Contact:	Not reported
Telephone:	3109478088
Mailing Name:	Not reported
Mailing Address:	15533 FAIRHOPE DR
Mailing City,St,Zip:	LA MIRADA, CA 906385475
Gen County:	Not reported
TSD EPA ID:	CAD099452708
TSD County:	Not reported
Waste Category:	Oil/water separation sludge
Disposal Method:	Recycler
Tons:	15.7834
Cat Decode:	Not reported
Method Decode:	Not reported
Facility County:	Los Angeles

envid:	1000429301
Year:	1997
GEPAID:	CAD982483281
Contact:	Not reported
Telephone:	3109478088
Mailing Name:	Not reported
Mailing Address:	15533 FAIRHOPE DR
Mailing City,St,Zip:	LA MIRADA, CA 906385475
Gen County:	Not reported
TSD EPA ID:	CAD099452708
TSD County:	Not reported
Waste Category:	Unspecified aqueous solution
Disposal Method:	Not reported
Tons:	4.0449
Cat Decode:	Not reported
Method Decode:	Not reported
Facility County:	Los Angeles

envid:	1000429301
Year:	1997

GI VACUUM & OIL CO (Continued) **1000429301**

GEPAID:	CAD982483281
Contact:	Not reported
Telephone:	3109478088
Mailing Name:	Not reported
Mailing Address:	15533 FAIRHOPE DR
Mailing City,St,Zip:	LA MIRADA, CA 906385475
Gen County:	Not reported
TSD EPA ID:	CAD099452708
TSD County:	Not reported
Waste Category:	Oil/water separation sludge
Disposal Method:	Not reported
Tons:	1.2510
Cat Decode:	Not reported
Method Decode:	Not reported
Facility County:	Los Angeles

envid:	1000429301
Year:	1997
GEPAID:	CAD982483281
Contact:	Not reported
Telephone:	3109478088
Mailing Name:	Not reported
Mailing Address:	15533 FAIRHOPE DR
Mailing City,St,Zip:	LA MIRADA, CA 906385475
Gen County:	Not reported
TSD EPA ID:	CAD099452708
TSD County:	Not reported
Waste Category:	Unspecified aqueous solution
Disposal Method:	Recycler
Tons:	11.0504
Cat Decode:	Not reported
Method Decode:	Not reported
Facility County:	Los Angeles

Click this hyperlink while viewing on your computer to access
32 additional CA_HAZNET: record(s) in the EDR Site Report.

H52 **M2 DISPLAYS** **HAZNET** **S113802355**
ENE **13617 TALC ST** **N/A**
< 1/8 **SANTA FE SPRINGS, CA 90670**
0.044 mi.
232 ft. **Site 1 of 8 in cluster H**

Relative:
Lower

Actual:
76 ft.

HAZNET:

envid:	S113802355
Year:	2013
GEPAID:	CAL000376490
Contact:	BRYAN MEHER/PRES
Telephone:	5629267566
Mailing Name:	Not reported
Mailing Address:	13617 TALC ST
Mailing City,St,Zip:	SANTA FE SPRINGS, CA 906705113
Gen County:	Los Angeles
TSD EPA ID:	CAD008252405
TSD County:	Los Angeles
Waste Category:	Not reported
Disposal Method:	Fuel Blending Prior To Energy Recovery At Another Site
Tons:	0.1848

M2 DISPLAYS (Continued) **S113802355**

Cat Decode: Not reported
Method Decode: Not reported
Facility County: Not reported

envid: S113802355
Year: 2012
GEPAID: CAL000376490
Contact: BRYAN MEHER/PRES
Telephone: 5629267566
Mailing Name: Not reported
Mailing Address: 13617 TALC ST
Mailing City,St,Zip: SANTA FE SPRINGS, CA 906705113
Gen County: Los Angeles
TSD EPA ID: CAD008252405
TSD County: Los Angeles
Waste Category: Not reported
Disposal Method: Fuel Blending Prior To Energy Recovery At Another Site
Tons: 0.099
Cat Decode: Not reported
Method Decode: Not reported
Facility County: Los Angeles

envid: S113802355
Year: 2012
GEPAID: CAL000376490
Contact: BRYAN MEHER/PRES
Telephone: 5629267566
Mailing Name: Not reported
Mailing Address: 13617 TALC ST
Mailing City,St,Zip: SANTA FE SPRINGS, CA 906705113
Gen County: Los Angeles
TSD EPA ID: CAD008252405
TSD County: Los Angeles
Waste Category: Not reported
Disposal Method: Fuel Blending Prior To Energy Recovery At Another Site
Tons: 0.10425
Cat Decode: Not reported
Method Decode: Not reported
Facility County: Los Angeles

H53 **M2 DISPLAY** **HAZNET** **S112993062**
ENE **13617 TALC ST** **N/A**
< 1/8 **SANTA FE SPRINGS, CA 90670**
0.044 mi.
232 ft. **Site 2 of 8 in cluster H**

Relative:
Lower

Actual:
76 ft.

HAZNET:
envid: S112993062
Year: 2012
GEPAID: CAC002675463
Contact: ELISE DORAN
Telephone: 7144479905
Mailing Name: Not reported
Mailing Address: 13617 TALC ST
Mailing City,St,Zip: SANTA FE SPRINGS, CA 906705113
Gen County: Los Angeles
TSD EPA ID: CAD008252405
TSD County: Los Angeles

M2 DISPLAY (Continued) **S112993062**

Waste Category:	Not reported
Disposal Method:	Fuel Blending Prior To Energy Recovery At Another Site
Tons:	0.1815
Cat Decode:	Not reported
Method Decode:	Not reported
Facility County:	Los Angeles

envid:	S112993062
Year:	2011
GEPAID:	CAC002675463
Contact:	ELISE DORAN
Telephone:	7144479905
Mailing Name:	Not reported
Mailing Address:	13617 TALC ST
Mailing City,St,Zip:	SANTA FE SPRINGS, CA 906705113
Gen County:	Not reported
TSD EPA ID:	CAD008252405
TSD County:	Not reported
Waste Category:	Off-specification, aged or surplus organics
Disposal Method:	Fuel Blending Prior To Energy Recovery At Another Site
Tons:	0.1815
Cat Decode:	Not reported
Method Decode:	Not reported
Facility County:	Los Angeles

envid:	S112993062
Year:	2011
GEPAID:	CAC002675463
Contact:	ELISE DORAN
Telephone:	7144479905
Mailing Name:	Not reported
Mailing Address:	13617 TALC ST
Mailing City,St,Zip:	SANTA FE SPRINGS, CA 906705113
Gen County:	Not reported
TSD EPA ID:	CAD008252405
TSD County:	Not reported
Waste Category:	Off-specification, aged or surplus inorganics
Disposal Method:	Fuel Blending Prior To Energy Recovery At Another Site
Tons:	0.9174
Cat Decode:	Not reported
Method Decode:	Not reported
Facility County:	Los Angeles

H54 **BAR A ENTERPRISES** **HAZNET** **S113111758**
ENE **13617 TALC ST** **N/A**
< 1/8 **SANTA FE SPRINGS, CA 90670**
0.044 mi.
232 ft. **Site 3 of 8 in cluster H**

Relative:
Lower

Actual:
76 ft.

HAZNET:

envid:	S113111758
Year:	2001
GEPAID:	CAL000221502
Contact:	HUMBERTO GONZALEZ-MGR
Telephone:	5628021432
Mailing Name:	Not reported
Mailing Address:	13617 TALC ST
Mailing City,St,Zip:	SANTA FE SPRINGS, CA 906700000

BAR A ENTERPRISES (Continued) **S113111758**

Gen County:	Not reported
TSD EPA ID:	CAD028409019
TSD County:	Not reported
Waste Category:	Other organic solids
Disposal Method:	Transfer Station
Tons:	0.4
Cat Decode:	Not reported
Method Decode:	Not reported
Facility County:	Los Angeles

F55 **JESS DIAZ TRUCKING INC** **RCRA-SQG** **1000374585**
ESE **13625 EXCELSIOR DR** **FINDS** **CAD982050106**
< 1/8 **SANTA FE SPRINGS, CA 90670** **ECHO**
0.045 mi. **HAZNET**
238 ft. **Site 2 of 2 in cluster F** **NPDES**

Relative:
Lower

Actual:
76 ft.

RCRA-SQG:

Date form received by agency:	10/19/1987
Facility name:	JESS DIAZ TRUCKING INC
Facility address:	13625 EXCELSIOR DR SANTA FE SPRINGS, CA 90670
EPA ID:	CAD982050106
Contact:	ENVIRONMENTAL MANAGER
Contact address:	13625 EXCELSIOR DR SANTA FE SPRINGS, CA 90670
Contact country:	US
Contact telephone:	(213) 921-5566
Contact email:	Not reported
EPA Region:	09
Classification:	Small Small Quantity Generator
Description:	Handler: generates more than 100 and less than 1000 kg of hazardous waste during any calendar month and accumulates less than 6000 kg of hazardous waste at any time; or generates 100 kg or less of hazardous waste during any calendar month, and accumulates more than 1000 kg of hazardous waste at any time

Owner/Operator Summary:

Owner/operator name:	DIAZ DIMAS
Owner/operator address:	NOT REQUIRED NOT REQUIRED, ME 99999
Owner/operator country:	Not reported
Owner/operator telephone:	(415) 555-1212
Legal status:	Private
Owner/Operator Type:	Owner
Owner/Op start date:	Not reported
Owner/Op end date:	Not reported
Owner/operator name:	NOT REQUIRED
Owner/operator address:	NOT REQUIRED NOT REQUIRED, ME 99999
Owner/operator country:	Not reported
Owner/operator telephone:	(415) 555-1212
Legal status:	Private
Owner/Operator Type:	Operator
Owner/Op start date:	Not reported
Owner/Op end date:	Not reported

JESS DIAZ TRUCKING INC (Continued) **1000374585**

Handler Activities Summary:
U.S. importer of hazardous waste: No
Mixed waste (haz. and radioactive): No
Recycler of hazardous waste: No
Transporter of hazardous waste: No
Treater, storer or disposer of HW: No
Underground injection activity: No
On-site burner exemption: No
Furnace exemption: No
Used oil fuel burner: No
Used oil processor: No
User oil refiner: No
Used oil fuel marketer to burner: No
Used oil Specification marketer: No
Used oil transfer facility: No
Used oil transporter: No

Violation Status: No violations found

FINDS:

Registry ID: 110002788733

Environmental Interest/Information System
California Hazardous Waste Tracking System - Datamart (HWTS-DATAMART) provides California with information on hazardous waste shipments for generators, transporters, and treatment, storage, and disposal facilities.

RCRAInfo is a national information system that supports the Resource Conservation and Recovery Act (RCRA) program through the tracking of events and activities related to facilities that generate, transport, and treat, store, or dispose of hazardous waste. RCRAInfo allows RCRA program staff to track the notification, permit, compliance, and corrective action activities required under RCRA.

ECHO:
Envid: 1000374585
Registry ID: 110002788733
DFR URL: http://echo.epa.gov/detailed_facility_report?fid=110002788733

HAZNET:
envid: 1000374585
Year: 2015
GEPAID: CAD982050106
Contact: DIMAS DIAZ-PRESIDENT
Telephone: 7145224800
Mailing Name: Not reported
Mailing Address: PO BOX 367
Mailing City,St,Zip: LA MIRADA, CA 906370000
Gen County: Los Angeles
TSD EPA ID: CAD099452708
TSD County: Los Angeles
Waste Category: Waste oil and mixed oil
Disposal Method: Other Recovery Of Reclamation For Reuse Including Acid Regeneration,

JESS DIAZ TRUCKING INC (Continued) **1000374585**

	Organics Recovery Ect
Tons:	1.71
Cat Decode:	Waste oil and mixed oil
Method Decode:	Other Recovery Of Reclamation For Reuse Including Acid Regeneration, Organics Recovery Ect
Facility County:	Los Angeles
envid:	1000374585
Year:	2014
GEPAID:	CAD982050106
Contact:	DIMAS DIAZ-PRESIDENT
Telephone:	7145224800
Mailing Name:	Not reported
Mailing Address:	PO BOX 367
Mailing City,St,Zip:	LA MIRADA, CA 906370000
Gen County:	Los Angeles
TSD EPA ID:	CAD099452708
TSD County:	Los Angeles
Waste Category:	Waste oil and mixed oil
Disposal Method:	Other Recovery Of Reclamation For Reuse Including Acid Regeneration, Organics Recovery Ect
Tons:	1.52
Cat Decode:	Not reported
Method Decode:	Not reported
Facility County:	Los Angeles
envid:	1000374585
Year:	2013
GEPAID:	CAD982050106
Contact:	DIMAS DIAZ-PRESIDENT
Telephone:	7145224800
Mailing Name:	Not reported
Mailing Address:	PO BOX 367
Mailing City,St,Zip:	LA MIRADA, CA 906370000
Gen County:	Los Angeles
TSD EPA ID:	CAD099452708
TSD County:	Los Angeles
Waste Category:	Not reported
Disposal Method:	Other Recovery Of Reclamation For Reuse Including Acid Regeneration, Organics Recovery Ect
Tons:	3.42
Cat Decode:	Not reported
Method Decode:	Not reported
Facility County:	Not reported
envid:	1000374585
Year:	2012
GEPAID:	CAD982050106
Contact:	DIMAS DIAZ-PRESIDENT
Telephone:	7145224800
Mailing Name:	Not reported
Mailing Address:	PO BOX 367
Mailing City,St,Zip:	LA MIRADA, CA 906370000
Gen County:	Los Angeles
TSD EPA ID:	CAD099452708
TSD County:	Los Angeles
Waste Category:	Not reported

JESS DIAZ TRUCKING INC (Continued) **1000374585**

Disposal Method: Other Recovery Of Reclamation For Reuse Including Acid Regeneration, Organics Recovery Ect
Tons: 2.66
Cat Decode: Not reported
Method Decode: Not reported
Facility County: Los Angeles

envid: 1000374585
Year: 2012
GEPAID: CAD982050106
Contact: DIMAS DIAZ-PRESIDENT
Telephone: 7145224800
Mailing Name: Not reported
Mailing Address: PO BOX 367
Mailing City,St,Zip: LA MIRADA, CA 906370000
Gen County: Los Angeles
TSD EPA ID: CAD099452708
TSD County: Los Angeles
Waste Category: Not reported
Disposal Method: Other Recovery Of Reclamation For Reuse Including Acid Regeneration, Organics Recovery Ect
Tons: 0.21
Cat Decode: Not reported
Method Decode: Not reported
Facility County: Los Angeles

Click this hyperlink while viewing on your computer to access
17 additional CA_HAZNET: record(s) in the EDR Site Report.

NPDES:
Npdes Number: Not reported
Facility Status: Not reported
Agency Id: Not reported
Region: 4
Regulatory Measure Id: 319931
Order No: Not reported
Regulatory Measure Type: Industrial
Place Id: Not reported
WDID: 4 19I020662
Program Type: Not reported
Adoption Date Of Regulatory Measure: Not reported
Effective Date Of Regulatory Measure: Not reported
Expiration Date Of Regulatory Measure: Not reported
Termination Date Of Regulatory Measure: 4/29/2016
Discharge Name: Not reported
Discharge Address: Not reported
Discharge City: Not reported
Discharge State: Not reported
Discharge Zip: Not reported
RECEIVED DATE: 5/9/2008
PROCESSED DATE: 2/6/2007
STATUS CODE NAME: Terminated
STATUS DATE: 6/2/2016
PLACE SIZE: 43500
PLACE SIZE UNIT: SqFt
FACILITY CONTACT NAME: Dimas Diaz
FACILITY CONTACT TITLE: Vice President

JESS DIAZ TRUCKING INC (Continued) **1000374585**

FACILITY CONTACT PHONE:	714-522-4800
FACILITY CONTACT PHONE EXT:	Not reported
FACILITY CONTACT EMAIL:	dimas@jessdiaztrucking.com
OPERATOR NAME:	Dimas Diaz
OPERATOR ADDRESS:	Not reported
OPERATOR CITY:	Not reported
OPERATOR STATE:	Not reported
OPERATOR ZIP:	Not reported
OPERATOR CONTACT NAME:	Not reported
OPERATOR CONTACT TITLE:	Not reported
OPERATOR CONTACT PHONE:	Not reported
OPERATOR CONTACT PHONE EXT:	Not reported
OPERATOR CONTACT EMAIL:	Not reported
OPERATOR TYPE:	Private Individual
DEVELOPER NAME:	Not reported
DEVELOPER ADDRESS:	Not reported
DEVELOPER CITY:	Not reported
DEVELOPER STATE:	California
DEVELOPER ZIP:	Not reported
DEVELOPER CONTACT NAME:	Not reported
DEVELOPER CONTACT TITLE:	Not reported
CONSTYPE LINEAR UTILITY IND:	Not reported
EMERGENCY PHONE NO:	Not reported
EMERGENCY PHONE EXT:	Not reported
CONSTYPE ABOVE GROUND IND:	Not reported
CONSTYPE BELOW GROUND IND:	Not reported
CONSTYPE CABLE LINE IND:	Not reported
CONSTYPE COMM LINE IND:	Not reported
CONSTYPE COMMERTIAL IND:	Not reported
CONSTYPE ELECTRICAL LINE IND:	Not reported
CONSTYPE GAS LINE IND:	Not reported
CONSTYPE INDUSTRIAL IND:	Not reported
CONSTYPE OTHER DESRIPTION:	Not reported
CONSTYPE OTHER IND:	Not reported
CONSTYPE RECONS IND:	Not reported
CONSTYPE RESIDENTIAL IND:	Not reported
CONSTYPE TRANSPORT IND:	Not reported
CONSTYPE UTILITY DESCRIPTION:	Not reported
CONSTYPE UTILITY IND:	Not reported
CONSTYPE WATER SEWER IND:	Not reported
DIR DISCHARGE USWATER IND:	N
RECEIVING WATER NAME:	Coyote Creek
CERTIFIER NAME:	Dimas Diaz
CERTIFIER TITLE:	Vice President
CERTIFICATION DATE:	14-APR-16
PRIMARY SIC:	4212-Local Trucking Without Storage
SECONDARY SIC:	Not reported
TERTIARY SIC:	Not reported
Npdes Number:	CAS000001
Facility Status:	Terminated
Agency Id:	0
Region:	4
Regulatory Measure Id:	319931
Order No:	97-03-DWQ
Regulatory Measure Type:	Enrollee
Place Id:	Not reported

JESS DIAZ TRUCKING INC (Continued) **1000374585**

WDID:	4 19I020662
Program Type:	Industrial
Adoption Date Of Regulatory Measure:	Not reported
Effective Date Of Regulatory Measure:	02/06/2007
Expiration Date Of Regulatory Measure:	Not reported
Termination Date Of Regulatory Measure:	04/29/2016
Discharge Name:	Dimas Diaz
Discharge Address:	13625 Excelsior Dr
Discharge City:	Santa Fe Springs
Discharge State:	California
Discharge Zip:	90670
RECEIVED DATE:	Not reported
PROCESSED DATE:	Not reported
STATUS CODE NAME:	Not reported
STATUS DATE:	Not reported
PLACE SIZE:	Not reported
PLACE SIZE UNIT:	Not reported
FACILITY CONTACT NAME:	Not reported
FACILITY CONTACT TITLE:	Not reported
FACILITY CONTACT PHONE:	Not reported
FACILITY CONTACT PHONE EXT:	Not reported
FACILITY CONTACT EMAIL:	Not reported
OPERATOR NAME:	Not reported
OPERATOR ADDRESS:	Not reported
OPERATOR CITY:	Not reported
OPERATOR STATE:	Not reported
OPERATOR ZIP:	Not reported
OPERATOR CONTACT NAME:	Not reported
OPERATOR CONTACT TITLE:	Not reported
OPERATOR CONTACT PHONE:	Not reported
OPERATOR CONTACT PHONE EXT:	Not reported
OPERATOR CONTACT EMAIL:	Not reported
OPERATOR TYPE:	Not reported
DEVELOPER NAME:	Not reported
DEVELOPER ADDRESS:	Not reported
DEVELOPER CITY:	Not reported
DEVELOPER STATE:	Not reported
DEVELOPER ZIP:	Not reported
DEVELOPER CONTACT NAME:	Not reported
DEVELOPER CONTACT TITLE:	Not reported
CONSTYPE LINEAR UTILITY IND:	Not reported
EMERGENCY PHONE NO:	Not reported
EMERGENCY PHONE EXT:	Not reported
CONSTYPE ABOVE GROUND IND:	Not reported
CONSTYPE BELOW GROUND IND:	Not reported
CONSTYPE CABLE LINE IND:	Not reported
CONSTYPE COMM LINE IND:	Not reported
CONSTYPE COMMERTIAL IND:	Not reported
CONSTYPE ELECTRICAL LINE IND:	Not reported
CONSTYPE GAS LINE IND:	Not reported
CONSTYPE INDUSTRIAL IND:	Not reported
CONSTYPE OTHER DESRIPTION:	Not reported
CONSTYPE OTHER IND:	Not reported
CONSTYPE RECONS IND:	Not reported
CONSTYPE RESIDENTIAL IND:	Not reported
CONSTYPE TRANSPORT IND:	Not reported
CONSTYPE UTILITY DESCRIPTION:	Not reported

JESS DIAZ TRUCKING INC (Continued) **1000374585**

CONSTYPE UTILITY IND:	Not reported
CONSTYPE WATER SEWER IND:	Not reported
DIR DISCHARGE USWATER IND:	Not reported
RECEIVING WATER NAME:	Not reported
CERTIFIER NAME:	Not reported
CERTIFIER TITLE:	Not reported
CERTIFICATION DATE:	Not reported
PRIMARY SIC:	Not reported
SECONDARY SIC:	Not reported
TERTIARY SIC:	Not reported

E56 **TUFFLEX INC** **HAZNET** **S112940682**
NNW **13455 PUMICE ST** **N/A**
< 1/8 **NORWALK, CA 90650**
0.046 mi.
241 ft. **Site 7 of 12 in cluster E**

Relative:
Higher

Actual:
81 ft.

HAZNET:

envid:	S112940682
Year:	2013
GEPAID:	CAC002746742
Contact:	STACEY PRIEST
Telephone:	8587531910
Mailing Name:	Not reported
Mailing Address:	11440 W. BERNARDO CT.
Mailing City,St,Zip:	SAN DIEGO, CA 92127
Gen County:	Los Angeles
TSD EPA ID:	CAD008252405
TSD County:	Los Angeles
Waste Category:	Not reported
Disposal Method:	Fuel Blending Prior To Energy Recovery At Another Site
Tons:	0.036
Cat Decode:	Not reported
Method Decode:	Not reported
Facility County:	Not reported

envid:	S112940682
Year:	2013
GEPAID:	CAC002746742
Contact:	STACEY PRIEST
Telephone:	8587531910
Mailing Name:	Not reported
Mailing Address:	11440 W. BERNARDO CT.
Mailing City,St,Zip:	SAN DIEGO, CA 92127
Gen County:	Los Angeles
TSD EPA ID:	CAD008252405
TSD County:	Los Angeles
Waste Category:	Not reported
Disposal Method:	Fuel Blending Prior To Energy Recovery At Another Site
Tons:	0.095
Cat Decode:	Not reported
Method Decode:	Not reported
Facility County:	Not reported

envid:	S112940682
Year:	2004
GEPAID:	CAC002582545
Contact:	JESSE MARTIN

TUFFLEX INC (Continued) **S112940682**

Telephone:	5627431939
Mailing Name:	Not reported
Mailing Address:	13455 PUMICE ST
Mailing City,St,Zip:	NORWALK, CA 90650
Gen County:	Not reported
TSD EPA ID:	CAD008252405
TSD County:	Not reported
Waste Category:	Off-specification, aged or surplus organics
Disposal Method:	Recycler
Tons:	0.45
Cat Decode:	Not reported
Method Decode:	Not reported
Facility County:	Los Angeles

E57 **EDR Hist Auto** **1015211688**
NNW **13455 PUMICE ST** **N/A**
< 1/8 **NORWALK, CA 90650**
0.046 mi.
241 ft. **Site 8 of 12 in cluster E**

Relative:
Higher

Actual:
81 ft.

EDR Historical Auto Stations:

Name:	ALL RADIATORS OUTLET
Year:	2007
Address:	13455 PUMICE ST
Name:	ALL RADIATORS OUTLET
Year:	2008
Address:	13455 PUMICE ST
Name:	ALL RADIATORS OUTLET
Year:	2009
Address:	13455 PUMICE ST

E58 **EDR Hist Auto** **1015211428**
NW **13435 PUMICE ST** **N/A**
< 1/8 **NORWALK, CA 90650**
0.046 mi.
243 ft. **Site 9 of 12 in cluster E**

Relative:
Higher

Actual:
81 ft.

EDR Historical Auto Stations:

Name:	CAR RADIATOR OUTLETT CO
Year:	2004
Address:	13435 PUMICE ST
Name:	ALL RADIATOR OUTLET INC
Year:	2007
Address:	13435 PUMICE ST
Name:	ALL RADIATOR OUTLET
Year:	2010
Address:	13435 PUMICE ST

E59 **PBA INC** **HAZNET** **S113053284**
NW **13433 PUMICE ST** **N/A**
< 1/8 **NORWALK, CA 90650**
0.046 mi.
243 ft. **Site 10 of 12 in cluster E**

Relative:
Higher

Actual:
81 ft.

HAZNET:

envid:	S113053284
Year:	2004
GEPAID:	CAL000081905
Contact:	MR ASHOK N SHAH
Telephone:	5629218660
Mailing Name:	Not reported
Mailing Address:	1773 W LINCOLN AVE BLDG K
Mailing City,St,Zip:	ANAHEIM, CA 928010000
Gen County:	Not reported
TSD EPA ID:	CAD008302903
TSD County:	Not reported
Waste Category:	Off-specification, aged or surplus organics
Disposal Method:	Transfer Station
Tons:	0.15
Cat Decode:	Not reported
Method Decode:	Not reported
Facility County:	Los Angeles

envid:	S113053284
Year:	2001
GEPAID:	CAL000081905
Contact:	MR ASHOK N SHAH
Telephone:	5629218660
Mailing Name:	Not reported
Mailing Address:	1773 W LINCOLN AVE BLDG K
Mailing City,St,Zip:	ANAHEIM, CA 928010000
Gen County:	Not reported
TSD EPA ID:	AZD980892731
TSD County:	Not reported
Waste Category:	Off-specification, aged or surplus organics
Disposal Method:	Not reported
Tons:	0.17
Cat Decode:	Not reported
Method Decode:	Not reported
Facility County:	Los Angeles

envid:	S113053284
Year:	2000
GEPAID:	CAL000081905
Contact:	MR ASHOK N SHAH
Telephone:	5629218660
Mailing Name:	Not reported
Mailing Address:	1773 W LINCOLN AVE BLDG K
Mailing City,St,Zip:	ANAHEIM, CA 928010000
Gen County:	Not reported
TSD EPA ID:	TND000772186
TSD County:	Not reported
Waste Category:	Other organic solids
Disposal Method:	Disposal, Other
Tons:	0.02
Cat Decode:	Not reported
Method Decode:	Not reported

PBA INC (Continued) **S113053284**

Facility County: Los Angeles

envid: S113053284
Year: 1998
GEPAID: CAL000081905
Contact: PBA INC
Telephone: 0000000000
Mailing Name: Not reported
Mailing Address: 13433 PUMICE ST
Mailing City,St,Zip: NORWALK, CA 906505248
Gen County: Not reported
TSD EPA ID: CAD108040858
TSD County: Not reported
Waste Category: Photochemicals/photoprocessing waste
Disposal Method: Recycler
Tons: .1000
Cat Decode: Not reported
Method Decode: Not reported
Facility County: Los Angeles

envid: S113053284
Year: 1997
GEPAID: CAL000081905
Contact: PBA INC
Telephone: 0000000000
Mailing Name: Not reported
Mailing Address: 13433 PUMICE ST
Mailing City,St,Zip: NORWALK, CA 906505248
Gen County: Not reported
TSD EPA ID: CAD108040858
TSD County: Not reported
Waste Category: Photochemicals/photoprocessing waste
Disposal Method: Recycler
Tons: .1000
Cat Decode: Not reported
Method Decode: Not reported
Facility County: Los Angeles

Click this hyperlink while viewing on your computer to access
4 additional CA_HAZNET: record(s) in the EDR Site Report.

E60 **DENNIS OSMER PAINTING** **HAZNET** **S113106520**
NW **13423 PUMICE STREET** **N/A**
< 1/8 **NORWALK, CA 90650**
0.046 mi.
244 ft. **Site 11 of 12 in cluster E**

Relative:
Higher

Actual:
81 ft.

HAZNET:
envid: S113106520
Year: 1999
GEPAID: CAL000209158
Contact: DENNIS OSMER
Telephone: 5629218040
Mailing Name: Not reported
Mailing Address: 13423 PUMICE STREET
Mailing City,St,Zip: NORWALK, CA 906500000
Gen County: Not reported
TSD EPA ID: CAD089446710

DENNIS OSMER PAINTING (Continued) **S113106520**

TSD County: Not reported
Waste Category: Unspecified solvent mixture
Disposal Method: Transfer Station
Tons: .4587
Cat Decode: Not reported
Method Decode: Not reported
Facility County: Los Angeles

H61 **PRECISION TUBE BENDING** **ENVIROSTOR** **S110494181**
East **13626 TALE STREET** **N/A**
< 1/8 **SANTA FE SPRINGS, CA 90670**
0.049 mi.
258 ft. **Site 4 of 8 in cluster H**

Relative:
Lower

Actual:
76 ft.

ENVIROSTOR:
Facility ID: 71002884
Status: Inactive - Needs Evaluation
Status Date: 08/02/2012
Site Code: Not reported
Site Type: Tiered Permit
Site Type Detailed: Tiered Permit
Acres: 0
NPL: NO
Regulatory Agencies: NONE SPECIFIED
Lead Agency: NONE SPECIFIED
Program Manager: Not reported
Supervisor: Allan Plaza
Division Branch: Cleanup Chatsworth
Assembly: 57
Senate: 32
Special Program: Not reported
Restricted Use: NO
Site Mgmt Req: NONE SPECIFIED
Funding: Not reported
Latitude: 33.94723
Longitude: -118.0853
APN: NONE SPECIFIED
Past Use: NONE SPECIFIED
Potential COC: NONE SPECIFIED
Confirmed COC: NONE SPECIFIED
Potential Description: NONE SPECIFIED
Alias Name: CAD981583404
Alias Type: EPA Identification Number
Alias Name: 110000475717
Alias Type: EPA (FRS #)
Alias Name: 71002884
Alias Type: Envirostor ID Number

Completed Info:
Completed Area Name: PROJECT WIDE
Completed Sub Area Name: Not reported
Completed Document Type: Phase I Verification
Completed Date: 11/18/1997
Comments: Inspection report sent on 11/18/1997

Future Area Name: Not reported
Future Sub Area Name: Not reported
Future Document Type: Not reported

PRECISION TUBE BENDING (Continued) **S110494181**

Future Due Date:	Not reported
Schedule Area Name:	Not reported
Schedule Sub Area Name:	Not reported
Schedule Document Type:	Not reported
Schedule Due Date:	Not reported
Schedule Revised Date:	Not reported

I62 **CARMENITA FORD TRUCK SALES INC** **HAZNET** **S113464278**
SW **13432 EXCELSIOR DR** **N/A**
< 1/8 **SANTA FE SPRINGS, CA 90670**
0.052 mi.
273 ft. **Site 1 of 3 in cluster I**

Relative:
Higher

Actual:
81 ft.

HAZNET:

envid:	S113464278
Year:	2010
GEPAID:	CAC002660274
Contact:	BOB ZAPOTOSKY
Telephone:	9093675679
Mailing Name:	Not reported
Mailing Address:	13443 FREEWAY DR
Mailing City,St,Zip:	SANTA FE SPRINGS, CA 906705620
Gen County:	Not reported
TSD EPA ID:	CAT080013352
TSD County:	Not reported
Waste Category:	Tank bottom waste
Disposal Method:	Other Recovery Of Reclamation For Reuse Including Acid Regeneration, Organics Recovery Ect
Tons:	1.251
Cat Decode:	Not reported
Method Decode:	Not reported
Facility County:	Los Angeles

H63 **PRECISION TUBE BENDING** **AST** **S113007800**
East **13626 TALC ST** **HAZNET** **N/A**
< 1/8 **SANTA FE SPRINGS, CA 90670**
0.052 mi.
273 ft. **Site 5 of 8 in cluster H**

Relative:
Lower

Actual:
76 ft.

AST:

Certified Unified Program Agencies:	Not reported
Owner:	Precision Tube Bending
Total Gallons:	Not reported
CERSID:	10483324
Facility ID:	19-049
Business Name:	Precision Tube Bending
Phone:	562.407.3200
Fax:	Not reported
Mailing Address:	13626 Talc Street
Mailing Address City:	Santa Fe Springs
Mailing Address State:	CA
Mailing Address Zip Code:	90670
Operator Name:	Precision Tube Bending
Operator Phone:	562.407.3200
Owner Phone:	562.407.3200
Owner Mail Address:	13626 Talc Street

PRECISION TUBE BENDING (Continued) **S113007800**

Owner State:	CA
Owner Zip Code:	90670
Owner Country:	United States
Property Owner Name:	Precision Tube Bending
Property Owner Phone:	562.407.3200
Property Owner Mailing Address:	13626 Talc Street
Property Owner City:	Santa Fe Springs
Property Owner Stat :	CA
Property Owner Zip Code:	90670
Property Owner Country:	United States
EPAID:	CAD981583404

HAZNET:

envid:	S113007800
Year:	2015
GEPAID:	CAD981583404
Contact:	DIANE WILLIAMS
Telephone:	5624073200
Mailing Name:	Not reported
Mailing Address:	13626 TALC ST
Mailing City,St,Zip:	SANTA FE SPRINGS, CA 906705114
Gen County:	Los Angeles
TSD EPA ID:	CAD008364432
TSD County:	Los Angeles
Waste Category:	Off-specification, aged or surplus organics
Disposal Method:	Storage, Bulking, And/Or Transfer Off Site--No Treatment/Reovery (H010-H129) Or (H131-H135)
Tons:	0.0415
Cat Decode:	Off-specification, aged or surplus organics
Method Decode:	Storage, Bulking, And/Or Transfer Off Site--No Treatment/Reovery (H010-H129) Or (H131-H135)
Facility County:	Los Angeles

envid:	S113007800
Year:	2015
GEPAID:	CAD981583404
Contact:	DIANE WILLIAMS
Telephone:	5624073200
Mailing Name:	Not reported
Mailing Address:	13626 TALC ST
Mailing City,St,Zip:	SANTA FE SPRINGS, CA 906705114
Gen County:	Los Angeles
TSD EPA ID:	CAD008364432
TSD County:	Los Angeles
Waste Category:	Unspecified organic liquid mixture
Disposal Method:	Fuel Blending Prior To Energy Recovery At Another Site
Tons:	0.037
Cat Decode:	Unspecified organic liquid mixture
Method Decode:	Fuel Blending Prior To Energy Recovery At Another Site
Facility County:	Los Angeles

envid:	S113007800
Year:	2015
GEPAID:	CAD981583404
Contact:	DIANE WILLIAMS
Telephone:	5624073200
Mailing Name:	Not reported

PRECISION TUBE BENDING (Continued) **S113007800**

Mailing Address:	13626 TALC ST
Mailing City,St,Zip:	SANTA FE SPRINGS, CA 906705114
Gen County:	Los Angeles
TSD EPA ID:	CAD028409019
TSD County:	Los Angeles
Waste Category:	Off-specification, aged or surplus organics
Disposal Method:	Storage, Bulking, And/Or Transfer Off Site--No Treatment/Reovery (H010-H129) Or (H131-H135)
Tons:	0.175
Cat Decode:	Off-specification, aged or surplus organics
Method Decode:	Storage, Bulking, And/Or Transfer Off Site--No Treatment/Reovery (H010-H129) Or (H131-H135)
Facility County:	Los Angeles
envid:	S113007800
Year:	2015
GEPAID:	CAD981583404
Contact:	DIANE WILLIAMS
Telephone:	5624073200
Mailing Name:	Not reported
Mailing Address:	13626 TALC ST
Mailing City,St,Zip:	SANTA FE SPRINGS, CA 906705114
Gen County:	Los Angeles
TSD EPA ID:	CAD008364432
TSD County:	Los Angeles
Waste Category:	Liquids with pH <= 2 with metals
Disposal Method:	Storage, Bulking, And/Or Transfer Off Site--No Treatment/Reovery (H010-H129) Or (H131-H135)
Tons:	0.9174
Cat Decode:	Liquids with pH <= 2 with metals
Method Decode:	Storage, Bulking, And/Or Transfer Off Site--No Treatment/Reovery (H010-H129) Or (H131-H135)
Facility County:	Los Angeles
envid:	S113007800
Year:	2015
GEPAID:	CAD981583404
Contact:	DIANE WILLIAMS
Telephone:	5624073200
Mailing Name:	Not reported
Mailing Address:	13626 TALC ST
Mailing City,St,Zip:	SANTA FE SPRINGS, CA 906705114
Gen County:	Los Angeles
TSD EPA ID:	CAD008364432
TSD County:	Los Angeles
Waste Category:	Other organic solids
Disposal Method:	Storage, Bulking, And/Or Transfer Off Site--No Treatment/Reovery (H010-H129) Or (H131-H135)
Tons:	1.592
Cat Decode:	Other organic solids
Method Decode:	Storage, Bulking, And/Or Transfer Off Site--No Treatment/Reovery (H010-H129) Or (H131-H135)
Facility County:	Los Angeles

Click this hyperlink while viewing on your computer to access
254 additional CA_HAZNET: record(s) in the EDR Site Report.

H64 **PRECISION TUBE BENDING** **RCRA-LQG 1007199499**
East **13626 TALC STREET** **NPDES CAD981583404**
< 1/8 **SANTA FE SPRINGS, CA 90670** **WDS**
0.052 mi.
273 ft. **Site 6 of 8 in cluster H**

Relative:
Lower

Actual:
76 ft.

RCRA-LQG:

Date form received by agency:	03/01/2016
Facility name:	PRECISION TUBE BENDING
Facility address:	13626 TALC STREET SANTA FE SPRINGS, CA 90670
EPA ID:	CAD981583404
Mailing address:	TALC STREET SANTA FE SPRINGS, CA 90670
Contact:	DIANE WILLIAMS
Contact address:	TALC STREET SANTA FE SPRINGS, CA 90670
Contact country:	US
Contact telephone:	(562) 407-3200
Contact email:	DWILLIAMS@PTBINC.COM
EPA Region:	09
Land type:	Private
Classification:	Large Quantity Generator
Description:	Handler: generates 1,000 kg or more of hazardous waste during any calendar month; or generates more than 1 kg of acutely hazardous waste during any calendar month; or generates more than 100 kg of any residue or contaminated soil, waste or other debris resulting from the cleanup of a spill, into or on any land or water, of acutely hazardous waste during any calendar month; or generates 1 kg or less of acutely hazardous waste during any calendar month, and accumulates more than 1 kg of acutely hazardous waste at any time; or generates 100 kg or less of any residue or contaminated soil, waste or other debris resulting from the cleanup of a spill, into or on any land or water, of acutely hazardous waste during any calendar month, and accumulates more than 100 kg of that material at any time

Owner/Operator Summary:

Owner/operator name:	PRECISION TUBE BENDING
Owner/operator address:	Not reported Not reported
Owner/operator country:	Not reported
Owner/operator telephone:	Not reported
Legal status:	Private
Owner/Operator Type:	Operator
Owner/Op start date:	01/01/1976
Owner/Op end date:	Not reported

Owner/operator name:	PRECISION TUBE BENDING
Owner/operator address:	TALC STREET SANTA FE SPRINGS, CA 90670
Owner/operator country:	US
Owner/operator telephone:	(562) 407-3200
Legal status:	Private
Owner/Operator Type:	Owner
Owner/Op start date:	01/01/1976
Owner/Op end date:	Not reported

Handler Activities Summary:

PRECISION TUBE BENDING (Continued) **1007199499**

U.S. importer of hazardous waste: No
Mixed waste (haz. and radioactive): No
Recycler of hazardous waste: No
Transporter of hazardous waste: No
Treater, storer or disposer of HW: No
Underground injection activity: No
On-site burner exemption: No
Furnace exemption: No
Used oil fuel burner: No
Used oil processor: No
User oil refiner: No
Used oil fuel marketer to burner: No
Used oil Specification marketer: No
Used oil transfer facility: No
Used oil transporter: No

. Waste code: 141
. Waste name: 141

. Waste code: 181
. Waste name: 181

. Waste code: 211
. Waste name: 211

. Waste code: 221
. Waste name: 221

. Waste code: 272
. Waste name: 272

. Waste code: 331
. Waste name: 331

. Waste code: 342
. Waste name: 342

. Waste code: 343
. Waste name: 343

. Waste code: 351
. Waste name: 351

. Waste code: 352
. Waste name: 352

. Waste code: 792
. Waste name: 792

. Waste code: D001
. Waste name: IGNITABLE WASTE

. Waste code: D002
. Waste name: CORROSIVE WASTE

. Waste code: D005
. Waste name: BARIUM

PRECISION TUBE BENDING (Continued) **1007199499**

. Waste code: D007
. Waste name: CHROMIUM

. Waste code: D035
. Waste name: METHYL ETHYL KETONE

. Waste code: D039
. Waste name: TETRACHLOROETHYLENE

. Waste code: F001
. Waste name: THE FOLLOWING SPENT HALOGENATED SOLVENTS USED IN DEGREASING: TETRACHLOROETHYLENE, TRICHLORETHYLENE, METHYLENE CHLORIDE, 1,1,1-TRICHLOROETHANE, CARBON TETRACHLORIDE AND CHLORINATED FLUOROCARBONS; ALL SPENT SOLVENT MIXTURES/BLENDS USED IN DEGREASING CONTAINING, BEFORE USE, A TOTAL OF TEN PERCENT OR MORE (BY VOLUME) OF ONE OR MORE OF THE ABOVE HALOGENATED SOLVENTS OR THOSE SOLVENTS LISTED IN F002, F004, AND F005; AND STILL BOTTOMS FROM THE RECOVERY OF THESE SPENT SOLVENTS AND SPENT SOLVENT MIXTURES.

. Waste code: F003
. Waste name: THE FOLLOWING SPENT NONHALOGENATED SOLVENTS: XYLENE, ACETONE, ETHYL ACETATE, ETHYL BENZENE, ETHYL ETHER, METHYL ISOBUTYL KETONE, N-BUTYL ALCOHOL, CYCLOHEXANONE, AND METHANOL; ALL SPENT SOLVENT MIXTURES/BLENDS CONTAINING, BEFORE USE, ONLY THE ABOVE SPENT NONHALOGENATED SOLVENTS; AND ALL SPENT SOLVENT MIXTURES/BLENDS CONTAINING, BEFORE USE, ONE OR MORE OF THE ABOVE NONHALOGENATED SOLVENTS, AND A TOTAL OF TEN PERCENT OR MORE (BY VOLUME) OF ONE OR MORE OF THOSE SOLVENTS LISTED IN F001, F002, F004, AND F005; AND STILL BOTTOMS FROM THE RECOVERY OF THESE SPENT SOLVENTS AND SPENT SOLVENT MIXTURES.

. Waste code: F005
. Waste name: THE FOLLOWING SPENT NONHALOGENATED SOLVENTS: TOLUENE, METHYL ETHYL KETONE, CARBON DISULFIDE, ISOBUTANOL, PYRIDINE, BENZENE, 2-ETHOXYETHANOL, AND 2-NITROPROPANE; ALL SPENT SOLVENT MIXTURES/BLENDS CONTAINING, BEFORE USE, A TOTAL OF TEN PERCENT OR MORE (BY VOLUME) OF ONE OR MORE OF THE ABOVE NONHALOGENATED SOLVENTS OR THOSE SOLVENTS LISTED IN F001, F002, OR F004; AND STILL BOTTOMS FROM THE RECOVERY OF THESE SPENT SOLVENTS AND SPENT SOLVENT MIXTURES.

Historical Generators:
Date form received by agency: 02/15/2012
Site name: PRECISION TUBE BENDING, INC.
Classification: Large Quantity Generator

. Waste code: 123
. Waste name: 123

. Waste code: 141
. Waste name: 141

. Waste code: 181
. Waste name: 181

. Waste code: 211
. Waste name: 211

PRECISION TUBE BENDING (Continued) **1007199499**

. Waste code: 214
. Waste name: 214

. Waste code: 331
. Waste name: 331

. Waste code: 352
. Waste name: 352

. Waste code: 741
. Waste name: 741

. Waste code: 791
. Waste name: 791

. Waste code: D001
. Waste name: IGNITABLE WASTE

. Waste code: D002
. Waste name: CORROSIVE WASTE

. Waste code: D005
. Waste name: BARIUM

. Waste code: D039
. Waste name: TETRACHLOROETHYLENE

. Waste code: F001
. Waste name: THE FOLLOWING SPENT HALOGENATED SOLVENTS USED IN DEGREASING: TETRACHLOROETHYLENE, TRICHLORETHYLENE, METHYLENE CHLORIDE, 1,1,1-TRICHLOROETHANE, CARBON TETRACHLORIDE AND CHLORINATED FLUOROCARBONS; ALL SPENT SOLVENT MIXTURES/BLENDS USED IN DEGREASING CONTAINING, BEFORE USE, A TOTAL OF TEN PERCENT OR MORE (BY VOLUME) OF ONE OR MORE OF THE ABOVE HALOGENATED SOLVENTS OR THOSE SOLVENTS LISTED IN F002, F004, AND F005; AND STILL BOTTOMS FROM THE RECOVERY OF THESE SPENT SOLVENTS AND SPENT SOLVENT MIXTURES.

. Waste code: F002
. Waste name: THE FOLLOWING SPENT HALOGENATED SOLVENTS: TETRACHLOROETHYLENE, METHYLENE CHLORIDE, TRICHLOROETHYLENE, 1,1,1-TRICHLOROETHANE, CHLOROBENZENE, 1,1,2-TRICHLORO-1,2,2-TRIFLUOROETHANE, ORTHO-DICHLOROBENZENE, TRICHLOROFLUOROMETHANE, AND 1,1,2, TRICHLOROETHANE; ALL SPENT SOLVENT MIXTURES/BLENDS CONTAINING, BEFORE USE, A TOTAL OF TEN PERCENT OR MORE (BY VOLUME) OF ONE OR MORE OF THE ABOVE HALOGENATED SOLVENTS OR THOSE SOLVENTS LISTED IN F001, F004, AND F005; AND STILL BOTTOMS FROM THE RECOVERY OF THESE SPENT SOLVENTS AND SPENT SOLVENT MIXTURES.

. Waste code: F003
. Waste name: THE FOLLOWING SPENT NONHALOGENATED SOLVENTS: XYLENE, ACETONE, ETHYL ACETATE, ETHYL BENZENE, ETHYL ETHER, METHYL ISOBUTYL KETONE, N-BUTYL ALCOHOL, CYCLOHEXANONE, AND METHANOL; ALL SPENT SOLVENT MIXTURES/BLENDS CONTAINING, BEFORE USE, ONLY THE ABOVE SPENT NONHALOGENATED SOLVENTS; AND ALL SPENT SOLVENT MIXTURES/BLENDS CONTAINING, BEFORE USE, ONE OR MORE OF THE ABOVE NONHALOGENATED SOLVENTS, AND A TOTAL OF TEN PERCENT OR MORE (BY VOLUME) OF ONE OR MORE OF THOSE SOLVENTS LISTED IN F001, F002, F004, AND F005; AND STILL

PRECISION TUBE BENDING (Continued) **1007199499**

BOTTOMS FROM THE RECOVERY OF THESE SPENT SOLVENTS AND SPENT SOLVENT MIXTURES.

. Waste code: F005
. Waste name: THE FOLLOWING SPENT NONHALOGENATED SOLVENTS: TOLUENE, METHYL ETHYL KETONE, CARBON DISULFIDE, ISOBUTANOL, PYRIDINE, BENZENE, 2-ETHOXYETHANOL, AND 2-NITROPROPANE; ALL SPENT SOLVENT MIXTURES/BLENDS CONTAINING, BEFORE USE, A TOTAL OF TEN PERCENT OR MORE (BY VOLUME) OF ONE OR MORE OF THE ABOVE NONHALOGENATED SOLVENTS OR THOSE SOLVENTS LISTED IN F001, F002, OR F004; AND STILL BOTTOMS FROM THE RECOVERY OF THESE SPENT SOLVENTS AND SPENT SOLVENT MIXTURES.

Date form received by agency: 02/11/2008
Site name: PRECISION TUBE BENDING, INC
Classification: Large Quantity Generator

. Waste code: D001
. Waste name: IGNITABLE WASTE

. Waste code: D002
. Waste name: CORROSIVE WASTE

. Waste code: D039
. Waste name: TETRACHLOROETHYLENE

. Waste code: F001
. Waste name: THE FOLLOWING SPENT HALOGENATED SOLVENTS USED IN DEGREASING: TETRACHLOROETHYLENE, TRICHLORETHYLENE, METHYLENE CHLORIDE, 1,1,1-TRICHLOROETHANE, CARBON TETRACHLORIDE AND CHLORINATED FLUOROCARBONS; ALL SPENT SOLVENT MIXTURES/BLENDS USED IN DEGREASING CONTAINING, BEFORE USE, A TOTAL OF TEN PERCENT OR MORE (BY VOLUME) OF ONE OR MORE OF THE ABOVE HALOGENATED SOLVENTS OR THOSE SOLVENTS LISTED IN F002, F004, AND F005; AND STILL BOTTOMS FROM THE RECOVERY OF THESE SPENT SOLVENTS AND SPENT SOLVENT MIXTURES.

. Waste code: F002
. Waste name: THE FOLLOWING SPENT HALOGENATED SOLVENTS: TETRACHLOROETHYLENE, METHYLENE CHLORIDE, TRICHLOROETHYLENE, 1,1,1-TRICHLOROETHANE, CHLOROBENZENE, 1,1,2-TRICHLORO-1,2,2-TRIFLUOROETHANE, ORTHO-DICHLOROBENZENE, TRICHLOROFLUOROMETHANE, AND 1,1,2, TRICHLOROETHANE; ALL SPENT SOLVENT MIXTURES/BLENDS CONTAINING, BEFORE USE, A TOTAL OF TEN PERCENT OR MORE (BY VOLUME) OF ONE OR MORE OF THE ABOVE HALOGENATED SOLVENTS OR THOSE SOLVENTS LISTED IN F001, F004, AND F005; AND STILL BOTTOMS FROM THE RECOVERY OF THESE SPENT SOLVENTS AND SPENT SOLVENT MIXTURES.

. Waste code: F005
. Waste name: THE FOLLOWING SPENT NONHALOGENATED SOLVENTS: TOLUENE, METHYL ETHYL KETONE, CARBON DISULFIDE, ISOBUTANOL, PYRIDINE, BENZENE, 2-ETHOXYETHANOL, AND 2-NITROPROPANE; ALL SPENT SOLVENT MIXTURES/BLENDS CONTAINING, BEFORE USE, A TOTAL OF TEN PERCENT OR MORE (BY VOLUME) OF ONE OR MORE OF THE ABOVE NONHALOGENATED SOLVENTS OR THOSE SOLVENTS LISTED IN F001, F002, OR F004; AND STILL BOTTOMS FROM THE RECOVERY OF THESE SPENT SOLVENTS AND SPENT SOLVENT MIXTURES.

Date form received by agency: 02/23/2006
Site name: PRECISION TUBE BENDING, INC.

PRECISION TUBE BENDING (Continued) **1007199499**

Classification: Large Quantity Generator

. Waste code: D001
. Waste name: IGNITABLE WASTE

. Waste code: D002
. Waste name: CORROSIVE WASTE

. Waste code: D039
. Waste name: TETRACHLOROETHYLENE

. Waste code: F001
. Waste name: THE FOLLOWING SPENT HALOGENATED SOLVENTS USED IN DEGREASING: TETRACHLOROETHYLENE, TRICHLORETHYLENE, METHYLENE CHLORIDE, 1,1,1-TRICHLOROETHANE, CARBON TETRACHLORIDE AND CHLORINATED FLUOROCARBONS; ALL SPENT SOLVENT MIXTURES/BLENDS USED IN DEGREASING CONTAINING, BEFORE USE, A TOTAL OF TEN PERCENT OR MORE (BY VOLUME) OF ONE OR MORE OF THE ABOVE HALOGENATED SOLVENTS OR THOSE SOLVENTS LISTED IN F002, F004, AND F005; AND STILL BOTTOMS FROM THE RECOVERY OF THESE SPENT SOLVENTS AND SPENT SOLVENT MIXTURES.

. Waste code: F002
. Waste name: THE FOLLOWING SPENT HALOGENATED SOLVENTS: TETRACHLOROETHYLENE, METHYLENE CHLORIDE, TRICHLOROETHYLENE, 1,1,1-TRICHLOROETHANE, CHLOROBENZENE, 1,1,2-TRICHLORO-1,2,2-TRIFLUOROETHANE, ORTHO-DICHLOROBENZENE, TRICHLOROFLUOROMETHANE, AND 1,1,2, TRICHLOROETHANE; ALL SPENT SOLVENT MIXTURES/BLENDS CONTAINING, BEFORE USE, A TOTAL OF TEN PERCENT OR MORE (BY VOLUME) OF ONE OR MORE OF THE ABOVE HALOGENATED SOLVENTS OR THOSE SOLVENTS LISTED IN F001, F004, AND F005; AND STILL BOTTOMS FROM THE RECOVERY OF THESE SPENT SOLVENTS AND SPENT SOLVENT MIXTURES.

Date form received by agency: 10/12/2000
Site name: PRECISION TUBE BENDING
Classification: Large Quantity Generator

Date form received by agency: 03/04/1999
Site name: PRECISION TUBE BENDING
Classification: Large Quantity Generator

Date form received by agency: 03/31/1996
Site name: PRECISION TUBE BENDING
Classification: Large Quantity Generator

Date form received by agency: 03/25/1994
Site name: PRECISION TUBE BENDING
Classification: Large Quantity Generator

Date form received by agency: 03/27/1992
Site name: PRECISION TUBE BENDING
Classification: Large Quantity Generator

Date form received by agency: 07/09/1991
Site name: PRECISION TUBE BENDING
Classification: Large Quantity Generator

PRECISION TUBE BENDING (Continued) **1007199499**

Biennial Reports:

Last Biennial Reporting Year: 2013

Annual Waste Handled:

Waste code:	D001
Waste name:	IGNITABLE HAZARDOUS WASTES ARE THOSE WASTES WHICH HAVE A FLASHPOINT OF LESS THAN 140 DEGREES FAHRENHEIT AS DETERMINED BY A PENSKY-MARTENS CLOSED CUP FLASH POINT TESTER. ANOTHER METHOD OF DETERMINING THE FLASH POINT OF A WASTE IS TO REVIEW THE MATERIAL SAFETY DATA SHEET, WHICH CAN BE OBTAINED FROM THE MANUFACTURER OR DISTRIBUTOR OF THE MATERIAL. LACQUER THINNER IS AN EXAMPLE OF A COMMONLY USED SOLVENT WHICH WOULD BE CONSIDERED AS IGNITABLE HAZARDOUS WASTE.
Amount (Lbs):	161.7
Waste code:	D002
Waste name:	A WASTE WHICH HAS A PH OF LESS THAN 2 OR GREATER THAN 12.5 IS CONSIDERED TO BE A CORROSIVE HAZARDOUS WASTE. SODIUM HYDROXIDE, A CAUSTIC SOLUTION WITH A HIGH PH, IS OFTEN USED BY INDUSTRIES TO CLEAN OR DEGREASE PARTS. HYDROCHLORIC ACID, A SOLUTION WITH A LOW PH, IS USED BY MANY INDUSTRIES TO CLEAN METAL PARTS PRIOR TO PAINTING. WHEN THESE CAUSTIC OR ACID SOLUTIONS BECOME CONTAMINATED AND MUST BE DISPOSED, THE WASTE WOULD BE A CORROSIVE HAZARDOUS WASTE.
Amount (Lbs):	1616.2
Waste code:	D039
Waste name:	TETRACHLOROETHYLENE
Amount (Lbs):	5230
Waste code:	F001
Waste name:	THE FOLLOWING SPENT HALOGENATED SOLVENTS USED IN DEGREASING: TETRACHLOROETHYLENE, TRICHLOROETHYLENE, METHYLENE CHLORIDE, 1,1,1-TRICHLOROETHANE, CARBON TETRACHLORIDE, AND CHLORINATED FLUOROCARBONS; ALL SPENT SOLVENT MIXTURES/BLENDS USED IN DEGREASING CONTAINING, BEFORE USE, A TOTAL OF TEN PERCENT OR MORE (BY VOLUME) OF ONE OR MORE OF THE ABOVE HALOGENATED SOLVENTS OR THOSE SOLVENTS LISTED IN F002, F004, AND F005, AND STILL BOTTOMS FROM THE RECOVERY OF THESE SPENT SOLVENTS AND SPENT SOLVENT MIXTURES.
Amount (Lbs):	5175
Waste code:	F002
Waste name:	THE FOLLOWING SPENT HALOGENATED SOLVENTS: TETRACHLOROETHYLENE, METHYLENE CHLORIDE, TRICHLOROETHYLENE, 1,1,1-TRICHLOROETHANE, CHLOROBENZENE, 1,1,2-TRICHLORO-1,2,2-TRIFLUOROETHANE, ORTHO-DICHLOROBENZENE, TRICHLOROFLUOROMETHANE, AND 1,1,2-TRICHLOROETHANE; ALL SPENT SOLVENT MIXTURES/BLENDS CONTAINING, BEFORE USE, A TOTAL OF TEN PERCENT OR MORE (BY VOLUME) OF ONE OR MORE OF THE ABOVE HALOGENATED SOLVENTS OR THOSE LISTED IN F001, F004, OR F005, AND STILL BOTTOMS FROM THE RECOVERY OF THESE SPENT SOLVENTS AND SPENT SOLVENT MIXTURES.
Amount (Lbs):	55

Facility Has Received Notices of Violations:

Regulation violated:	Not reported
Area of violation:	Generators - General
Date violation determined:	06/30/2006

PRECISION TUBE BENDING (Continued) **1007199499**

Date achieved compliance: 07/30/2006
Violation lead agency: State
Enforcement action: WRITTEN INFORMAL
Enforcement action date: 06/30/2006
Enf. disposition status: Not reported
Enf. disp. status date: Not reported
Enforcement lead agency: State
Proposed penalty amount: Not reported
Final penalty amount: Not reported
Paid penalty amount: Not reported

Evaluation Action Summary:
Evaluation date: 06/30/2006
Evaluation: COMPLIANCE EVALUATION INSPECTION ON-SITE
Area of violation: Generators - General
Date achieved compliance: 07/30/2006
Evaluation lead agency: Local

NPDES:
Npdes Number: CAS000001
Facility Status: Active
Agency Id: 0
Region: 4
Regulatory Measure Id: 189144
Order No: 97-03-DWQ
Regulatory Measure Type: Enrollee
Place Id: Not reported
WDID: 4 19I003404
Program Type: Industrial
Adoption Date Of Regulatory Measure: Not reported
Effective Date Of Regulatory Measure: 04/03/1992
Expiration Date Of Regulatory Measure: Not reported
Termination Date Of Regulatory Measure: Not reported
Discharge Name: Precision Tube Bending
Discharge Address: 13626 Talc St
Discharge City: Santa Fe Springs
Discharge State: California
Discharge Zip: 90670
RECEIVED DATE: Not reported
PROCESSED DATE: Not reported
STATUS CODE NAME: Not reported
STATUS DATE: Not reported
PLACE SIZE: Not reported
PLACE SIZE UNIT: Not reported
FACILITY CONTACT NAME: Not reported
FACILITY CONTACT TITLE: Not reported
FACILITY CONTACT PHONE: Not reported
FACILITY CONTACT PHONE EXT: Not reported
FACILITY CONTACT EMAIL: Not reported
OPERATOR NAME: Not reported
OPERATOR ADDRESS: Not reported
OPERATOR CITY: Not reported
OPERATOR STATE: Not reported
OPERATOR ZIP: Not reported
OPERATOR CONTACT NAME: Not reported
OPERATOR CONTACT TITLE: Not reported
OPERATOR CONTACT PHONE: Not reported

PRECISION TUBE BENDING (Continued) **1007199499**

OPERATOR CONTACT PHONE EXT:	Not reported
OPERATOR CONTACT EMAIL:	Not reported
OPERATOR TYPE:	Not reported
DEVELOPER NAME:	Not reported
DEVELOPER ADDRESS:	Not reported
DEVELOPER CITY:	Not reported
DEVELOPER STATE:	Not reported
DEVELOPER ZIP:	Not reported
DEVELOPER CONTACT NAME:	Not reported
DEVELOPER CONTACT TITLE:	Not reported
CONSTYPE LINEAR UTILITY IND:	Not reported
EMERGENCY PHONE NO:	Not reported
EMERGENCY PHONE EXT:	Not reported
CONSTYPE ABOVE GROUND IND:	Not reported
CONSTYPE BELOW GROUND IND:	Not reported
CONSTYPE CABLE LINE IND:	Not reported
CONSTYPE COMM LINE IND:	Not reported
CONSTYPE COMMERTIAL IND:	Not reported
CONSTYPE ELECTRICAL LINE IND:	Not reported
CONSTYPE GAS LINE IND:	Not reported
CONSTYPE INDUSTRIAL IND:	Not reported
CONSTYPE OTHER DESRIPTION:	Not reported
CONSTYPE OTHER IND:	Not reported
CONSTYPE RECONS IND:	Not reported
CONSTYPE RESIDENTIAL IND:	Not reported
CONSTYPE TRANSPORT IND:	Not reported
CONSTYPE UTILITY DESCRIPTION:	Not reported
CONSTYPE UTILITY IND:	Not reported
CONSTYPE WATER SEWER IND:	Not reported
DIR DISCHARGE USWATER IND:	Not reported
RECEIVING WATER NAME:	Not reported
CERTIFIER NAME:	Not reported
CERTIFIER TITLE:	Not reported
CERTIFICATION DATE:	Not reported
PRIMARY SIC:	Not reported
SECONDARY SIC:	Not reported
TERTIARY SIC:	Not reported
Npdes Number:	Not reported
Facility Status:	Not reported
Agency Id:	Not reported
Region:	4
Regulatory Measure Id:	189144
Order No:	Not reported
Regulatory Measure Type:	Industrial
Place Id:	Not reported
WDID:	4 19I003404
Program Type:	Not reported
Adoption Date Of Regulatory Measure:	Not reported
Effective Date Of Regulatory Measure:	Not reported
Expiration Date Of Regulatory Measure:	Not reported
Termination Date Of Regulatory Measure:	Not reported
Discharge Name:	Not reported
Discharge Address:	Not reported
Discharge City:	Not reported
Discharge State:	Not reported
Discharge Zip:	Not reported

PRECISION TUBE BENDING (Continued) **1007199499**

RECEIVED DATE:	5/9/2008
PROCESSED DATE:	4/3/1992
STATUS CODE NAME:	Active
STATUS DATE:	4/3/1992
PLACE SIZE:	2.8
PLACE SIZE UNIT:	Acres
FACILITY CONTACT NAME:	Diane Williams
FACILITY CONTACT TITLE:	CEO
FACILITY CONTACT PHONE:	562-407-3200
FACILITY CONTACT PHONE EXT:	Not reported
FACILITY CONTACT EMAIL:	dwilliams@ptbinc.com
OPERATOR NAME:	Precision Tube Bending
OPERATOR ADDRESS:	13626 Talc St
OPERATOR CITY:	Santa Fe Springs
OPERATOR STATE:	California
OPERATOR ZIP:	90670
OPERATOR CONTACT NAME:	Diane Williams
OPERATOR CONTACT TITLE:	CEO
OPERATOR CONTACT PHONE:	562-407-3200
OPERATOR CONTACT PHONE EXT:	Not reported
OPERATOR CONTACT EMAIL:	dwilliams@ptbinc.com
OPERATOR TYPE:	Private Business
DEVELOPER NAME:	Not reported
DEVELOPER ADDRESS:	Not reported
DEVELOPER CITY:	Not reported
DEVELOPER STATE:	California
DEVELOPER ZIP:	Not reported
DEVELOPER CONTACT NAME:	Not reported
DEVELOPER CONTACT TITLE:	Not reported
CONSTYPE LINEAR UTILITY IND:	Not reported
EMERGENCY PHONE NO:	562-407-3200
EMERGENCY PHONE EXT:	Not reported
CONSTYPE ABOVE GROUND IND:	Not reported
CONSTYPE BELOW GROUND IND:	Not reported
CONSTYPE CABLE LINE IND:	Not reported
CONSTYPE COMM LINE IND:	Not reported
CONSTYPE COMMERTIAL IND:	Not reported
CONSTYPE ELECTRICAL LINE IND:	Not reported
CONSTYPE GAS LINE IND:	Not reported
CONSTYPE INDUSTRIAL IND:	Not reported
CONSTYPE OTHER DESRIPTION:	Not reported
CONSTYPE OTHER IND:	Not reported
CONSTYPE RECONS IND:	Not reported
CONSTYPE RESIDENTIAL IND:	Not reported
CONSTYPE TRANSPORT IND:	Not reported
CONSTYPE UTILITY DESCRIPTION:	Not reported
CONSTYPE UTILITY IND:	Not reported
CONSTYPE WATER SEWER IND:	Not reported
DIR DISCHARGE USWATER IND:	N
RECEIVING WATER NAME:	Coyote Creek
CERTIFIER NAME:	Diane Williams
CERTIFIER TITLE:	CEO
CERTIFICATION DATE:	12-JUN-15
PRIMARY SIC:	3498-Fabricated Pipe and Pipe Fittings
SECONDARY SIC:	Not reported
TERTIARY SIC:	Not reported

PRECISION TUBE BENDING (Continued) **1007199499**

WDS:

Facility ID:	4 19I003404
Facility Type:	Not reported
Facility Status:	Active - Any facility with a continuous or seasonal discharge that is under Waste Discharge Requirements.
NPDES Number:	CAS000001 The 1st 2 characters designate the state. The remaining 7 are assigned by the Regional Board
Subregion:	4
Facility Telephone:	Not reported
Facility Contact:	Not reported
Agency Name:	PRECISION TUBE BENDING
Agency Address:	Not reported
Agency City,St,Zip:	0
Agency Contact:	Not reported
Agency Telephone:	Not reported
Agency Type:	Not reported
SIC Code:	0
SIC Code 2:	Not reported
Primary Waste Type:	Not reported
Primary Waste:	Not reported
Waste Type2:	Not reported
Waste2:	Not reported
Primary Waste Type:	Not reported
Secondary Waste:	Not reported
Secondary Waste Type:	Not reported
Design Flow:	0
Baseline Flow:	0
Reclamation:	Not reported
POTW:	Not reported
Treat To Water:	Minor Threat to Water Quality. A violation of a regional board order should cause a relatively minor impairment of beneficial uses compared to a major or minor threat. Not: All nurds without a TTWQ will be considered a minor threat to water quality unless coded at a higher Level. A Zero (0) may be used to code those NURDS that are found to represent no threat to water quality.
Complexity:	Category C - Facilities having no waste treatment systems, such as cooling water dischargers or thosewho must comply through best management practices, facilities with passive waste treatment and disposal systems, such as septic systems with subsurface disposal, or dischargers having waste storage systems with land disposal such as dairy waste ponds.

E65 **ENERGEN PRODUCTS** **HAZNET** **S113058798**
NNW **14631 BEST AVE** **N/A**
< 1/8 **NORWALK, CA 90650**
0.060 mi.
319 ft. **Site 12 of 12 in cluster E**

Relative:
Higher

Actual:
81 ft.

HAZNET:

envid:	S113058798
Year:	2008
GEPAID:	CAL000097399
Contact:	TOMAS A HEYER OPERATIONS MGR
Telephone:	5629265522
Mailing Name:	Not reported
Mailing Address:	14631 BEST AVE
Mailing City,St,Zip:	NORWALK, CA 906505258

ENERGEN PRODUCTS (Continued) **S113058798**

Gen County: Not reported
TSD EPA ID: CAT000613976
TSD County: Not reported
Waste Category: Liquids with halogenated organic compounds >= 1,000 Mg./L
Disposal Method: Storage, Bulking, And/Or Transfer Off Site--No Treatment/Reovery (H010-H129) Or (H131-H135)
Tons: 0.05838
Cat Decode: Not reported
Method Decode: Not reported
Facility County: Los Angeles

envid: S113058798
Year: 2007
GEPAID: CAL000097399
Contact: TOMAS A HEYER OPERATIONS MGR
Telephone: 5629265522
Mailing Name: Not reported
Mailing Address: 14631 BEST AVE
Mailing City,St,Zip: NORWALK, CA 906505258
Gen County: Not reported
TSD EPA ID: CAT000613976
TSD County: Not reported
Waste Category: Liquids with halogenated organic compounds >= 1,000 Mg./L
Disposal Method: Storage, Bulking, And/Or Transfer Off Site--No Treatment/Reovery (H010-H129) Or (H131-H135)
Tons: 0.03
Cat Decode: Not reported
Method Decode: Not reported
Facility County: Los Angeles

envid: S113058798
Year: 2006
GEPAID: CAL000097399
Contact: TOMAS A HEYER OPERATIONS MGR
Telephone: 5629265522
Mailing Name: Not reported
Mailing Address: 14631 BEST AVE
Mailing City,St,Zip: NORWALK, CA 906505258
Gen County: Not reported
TSD EPA ID: CAT000613976
TSD County: Not reported
Waste Category: Liquids with halogenated organic compounds >= 1,000 Mg./L
Disposal Method: Transfer Station
Tons: 0.03
Cat Decode: Not reported
Method Decode: Not reported
Facility County: Los Angeles

envid: S113058798
Year: 2006
GEPAID: CAL000097399
Contact: TOMAS A HEYER OPERATIONS MGR
Telephone: 5629265522
Mailing Name: Not reported
Mailing Address: 14631 BEST AVE
Mailing City,St,Zip: NORWALK, CA 906505258
Gen County: Not reported

ENERGEN PRODUCTS (Continued) **S113058798**

TSD EPA ID:	CAT000613976
TSD County:	Not reported
Waste Category:	Liquids with halogenated organic compounds >= 1,000 Mg./L
Disposal Method:	Storage, Bulking, And/Or Transfer Off Site--No Treatment/Reovery (H010-H129) Or (H131-H135)
Tons:	0.03
Cat Decode:	Not reported
Method Decode:	Not reported
Facility County:	Los Angeles

envid:	S113058798
Year:	2006
GEPAID:	CAL000097399
Contact:	TOMAS A HEYER OPERATIONS MGR
Telephone:	5629265522
Mailing Name:	Not reported
Mailing Address:	14631 BEST AVE
Mailing City,St,Zip:	NORWALK, CA 906505258
Gen County:	Not reported
TSD EPA ID:	CAT000613976
TSD County:	Not reported
Waste Category:	Liquids with halogenated organic compounds >= 1,000 Mg./L
Disposal Method:	Transfer Station
Tons:	0.02
Cat Decode:	Not reported
Method Decode:	Not reported
Facility County:	Los Angeles

Click this hyperlink while viewing on your computer to access
5 additional CA_HAZNET: record(s) in the EDR Site Report.

G66 **1X CHIAM CORPORATION** **HAZNET** **S112865099**
NE **13548 PUMICE STREET** **N/A**
< 1/8 **NORWALK, CA 90650**
0.061 mi.
321 ft. **Site 3 of 6 in cluster G**

Relative:
Lower

Actual:
78 ft.

HAZNET:

envid:	S112865099
Year:	1996
GEPAID:	CAC001073976
Contact:	CHIAM CORPORATION
Telephone:	3104042668
Mailing Name:	Not reported
Mailing Address:	P.O. BOX 4268
Mailing City,St,Zip:	CERRITOS, CA 907030000
Gen County:	Not reported
TSD EPA ID:	CAD028409019
TSD County:	Not reported
Waste Category:	Off-specification, aged or surplus organics
Disposal Method:	Transfer Station
Tons:	.1251
Cat Decode:	Not reported
Method Decode:	Not reported
Facility County:	Los Angeles

D67 **AMERICAN AIR TOOL CO** **HAZNET** **S113015887**
NW **14711 CARMENITA RD** **N/A**
< 1/8 **NORWALK, CA 90650**
0.062 mi.
328 ft. **Site 7 of 8 in cluster D**

Relative:
Higher

Actual:
82 ft.

HAZNET:

envid:	S113015887
Year:	2000
GEPAID:	CAD982414765
Contact:	TOM RODGERS- PRESIDENT
Telephone:	5628027611
Mailing Name:	Not reported
Mailing Address:	14711 CARMENITA RD
Mailing City,St,Zip:	NORWALK, CA 906500000
Gen County:	Not reported
TSD EPA ID:	CAT000613893
TSD County:	Not reported
Waste Category:	Aqueous solution with total organic residues less than 10 percent
Disposal Method:	Transfer Station
Tons:	0.14
Cat Decode:	Not reported
Method Decode:	Not reported
Facility County:	Los Angeles

I68 **THOMAS WETZEL** **SWF/LF** **S111076129**
WSW **EXCELSIOR DRIVE AND CARMENITA ROAD** **N/A**
< 1/8 **NORWALK, CA**
0.062 mi.
329 ft. **Site 2 of 3 in cluster I**

Relative:
Higher

Actual:
82 ft.

LOS ANGELES CO. LF:

Site ID:	2205
Alt. Address:	Not reported
Site Contact:	Not reported
Site Contact Phone:	Not reported
Site Email:	Not reported
Site Website:	Not reported
Site Type:	Unknown
Site SWIS Number:	19-AA-5006
Beginning Operation Date:	Not reported
Ending Operation Date:	Not reported
Local Enforcement Agency:	Not reported
Maximun Depth Fill(Ft):	Not reported
Permitted Capacity:	Not reported
Present Use:	Commercial
Remaining Capacity(Million):	Not reported
Status:	Closed
Waste Accepted:	Not reported
Hours of Operation:	Not reported
Disposal Area (Acre):	Not reported

Detail As Of 01/2014:

Operator Name:	Unknown
Operator Address:	Not reported
Operator City/State/Zip:	Not reported
Operator Contact:	Not reported
Operator Telephone:	Not reported
Operator Email:	Not reported
Owner Name:	Unknown

THOMAS WETZEL (Continued) **S111076129**

Owner Address:	Not reported
Owner City/State/Zip:	Not reported
Owner Contact:	Not reported
Owner Telephone:	Not reported
Owner Email:	Not reported

I69 **CHMIRS** **S100277929**
WSW **CORNER OF CARMENTIA AND EXCELSIOR** **N/A**
< 1/8 **SANTA FE SPRINGS, CA 90670**
0.062 mi.
330 ft. **Site 3 of 3 in cluster I**

Relative:
Higher

Actual:
82 ft.

CHMIRS:

OES Incident Number:	118234
OES notification:	Not reported
OES Date:	Not reported
OES Time:	Not reported
Date Completed:	**24-JUL-91**
Property Use:	962
Agency Id Number:	19175
Agency Incident Number:	15499
Time Notified:	1055
Time Completed:	1130
Surrounding Area:	600
Estimated Temperature:	75
Property Management:	K
More Than Two Substances Involved?:	N
Resp Agncy Personel # Of Decontaminated:	0
Responding Agency Personel # Of Injuries:	0
Responding Agency Personel # Of Fatalities:	0
Others Number Of Decontaminated:	0
Others Number Of Injuries:	0
Others Number Of Fatalities:	0
Vehicle Make/year:	Not reported
Vehicle License Number:	Not reported
Vehicle State:	Not reported
Vehicle Id Number:	Not reported
CA DOT PUC/ICC Number:	Not reported
Company Name:	Not reported
Reporting Officer Name/ID:	LARRY SCHMITZ
Report Date:	26-JUL-91
Facility Telephone:	213 941-9713
Waterway Involved:	Not reported
Waterway:	Not reported
Spill Site:	Not reported
Cleanup By:	Not reported
Containment:	Not reported
What Happened:	Not reported
Type:	Not reported
Measure:	Not reported
Other:	Not reported
Date/Time:	Not reported
Year:	88-92
Agency:	Not reported
Incident Date:	24-JUL-91
Admin Agency:	Not reported
Amount:	Not reported
Contained:	Not reported

(Continued) **S100277929**

Site Type:	Not reported
E Date:	21-JUL-92
Substance:	Not reported
Unknown:	Not reported
Substance #2:	Not reported
Substance #3:	Not reported
Evacuations:	Not reported
Number of Injuries:	Not reported
Number of Fatalities:	Not reported
#1 Pipeline:	Not reported
#2 Pipeline:	Not reported
#3 Pipeline:	Not reported
#1 Vessel >= 300 Tons:	Not reported
#2 Vessel >= 300 Tons:	Not reported
#3 Vessel >= 300 Tons:	Not reported
Evacs:	Not reported
Injuries:	Not reported
Fatals:	Not reported
Comments:	N
Description:	Not reported

G70 **LA COUNTY NITROUS OXIDE CYLINDERS** **SEMS** **1016139700**
NE **13556 PUMICE STREET** **CAN000909538**
< 1/8 **NORWALK,, CA**
0.064 mi.
336 ft. **Site 4 of 6 in cluster G**

Relative:
Lower

Actual:
78 ft.

SEMS:

Site ID:	909538
EPA ID:	CAN000909538
Federal Facility:	N
NPL:	Not on the NPL
Non NPL Status:	Removal Only Site (No Site Assessment Work Needed)

Following information was gathered from the prior CERCLIS update completed in 10/2013:

Site ID:	0909538
EPA ID:	CAN000909538
Facility County:	LOS ANGELES
Short Name:	LA COUNTY NITROUS OXIDE C
Congressional District:	Not reported
IFMS ID:	Not reported
SMSA Number:	Not reported
USGC Hydro Unit:	Not reported
Federal Facility:	Not a Federal Facility
DMNSN Number:	0.00000
Site Orphan Flag:	Not reported
RCRA ID:	Not reported
USGS Quadrangle:	Not reported
Site Init By Prog:	R
NFRAP Flag:	Not reported
Parent ID:	Not reported
RST Code:	Not reported
EPA Region:	09
Classification:	Fire/Explosion
Site Settings Code:	Not reported
NPL Status:	Not on the NPL
DMNSN Unit Code:	Not reported
RBRAC Code:	Not reported

LA COUNTY NITROUS OXIDE CYLINDERS (Continued) **1016139700**

RResp Fed Agency Code: Not reported
Non NPL Status: Removal Only Site (No Site Assessment Work Needed)
Non NPL Status Date: 03/29/13
Site Fips Code: 06037
CC Concurrence Date: / /
CC Concurrence FY: Not reported
Alias EPA ID: Not reported
Site FUDS Flag: Not reported

CERCLIS Site Contact Name(s):
Contact ID: 9270721.00000
Contact Name: Robert Wise
Contact Tel: (562) 499-6312
Contact Title: On-Scene Coordinator (OSC)
Contact Email: Not reported

Alias Comments: Not reported
Site Description: Not reported

CERCLIS Assessment History:

Action Code: 001
Action: POTENTIALLY RESPONSIBLE PARTY REMOVAL
Date Started: 03/22/13
Date Completed: 03/23/13
Priority Level: Cleaned up
Operable Unit: SITEWIDE
Primary Responsibility: Responsible Party
Planning Status: Primary
Urgency Indicator: Time Critical
Action Anomaly: Not reported

D71 **PRECISION CUTTING TOOLS INC** **HAZNET** **S113096543**
NW **14703 CARMENITA RD** **N/A**
< 1/8 **NORWALK, CA 90650**
0.064 mi.
337 ft. **Site 8 of 8 in cluster D**

Relative:
Higher

Actual:
82 ft.

HAZNET:
envid: S113096543
Year: 2001
GEPAID: CAL000182037
Contact: LINDA SANCHEZ - OFC MGR
Telephone: 5629217898
Mailing Name: Not reported
Mailing Address: 13701 EXCELSIOR DRIVE
Mailing City,St,Zip: SANTA FE SPRINGS, CA 906700000
Gen County: Not reported
TSD EPA ID: CAD982444481
TSD County: Not reported
Waste Category: Waste oil and mixed oil
Disposal Method: Transfer Station
Tons: 1.14
Cat Decode: Not reported
Method Decode: Not reported
Facility County: Los Angeles

PRECISION CUTTING TOOLS INC (Continued) **S113096543**

envid: S113096543
Year: 2000
GEPAID: CAL000182037
Contact: LINDA SANCHEZ - OFC MGR
Telephone: 5629217898
Mailing Name: Not reported
Mailing Address: 13701 EXCELSIOR DRIVE
Mailing City,St,Zip: SANTA FE SPRINGS, CA 906700000
Gen County: Not reported
TSD EPA ID: CAT000613976
TSD County: Not reported
Waste Category: Liquids with halogenated organic compounds >= 1,000 Mg./L
Disposal Method: Transfer Station
Tons: 0.05
Cat Decode: Not reported
Method Decode: Not reported
Facility County: Los Angeles

envid: S113096543
Year: 2000
GEPAID: CAL000182037
Contact: LINDA SANCHEZ - OFC MGR
Telephone: 5629217898
Mailing Name: Not reported
Mailing Address: 13701 EXCELSIOR DRIVE
Mailing City,St,Zip: SANTA FE SPRINGS, CA 906700000
Gen County: Not reported
TSD EPA ID: CAT000613893
TSD County: Not reported
Waste Category: Aqueous solution with total organic residues less than 10 percent
Disposal Method: Transfer Station
Tons: 0.28
Cat Decode: Not reported
Method Decode: Not reported
Facility County: Los Angeles

envid: S113096543
Year: 1999
GEPAID: CAL000182037
Contact: SHAMIR SHETH
Telephone: 5629217898
Mailing Name: Not reported
Mailing Address: 14703 CARMENITA RD
Mailing City,St,Zip: NORWALK, CA 906500000
Gen County: Not reported
TSD EPA ID: CAD028409019
TSD County: Not reported
Waste Category: Waste oil and mixed oil
Disposal Method: Not reported
Tons: 1.1467
Cat Decode: Not reported
Method Decode: Not reported
Facility County: Los Angeles

envid: S113096543
Year: 1999
GEPAID: CAL000182037

PRECISION CUTTING TOOLS INC (Continued) **S113096543**

Contact:	SHAMIR SHETH
Telephone:	5629217898
Mailing Name:	Not reported
Mailing Address:	14703 CARMENITA RD
Mailing City,St,Zip:	NORWALK, CA 906500000
Gen County:	Not reported
TSD EPA ID:	CAD028409019
TSD County:	Not reported
Waste Category:	Waste oil and mixed oil
Disposal Method:	Transfer Station
Tons:	1.1467
Cat Decode:	Not reported
Method Decode:	Not reported
Facility County:	Los Angeles

Click this hyperlink while viewing on your computer to access additional CA_HAZNET: detail in the EDR Site Report.

G72 **DYMANIC IMPRESSIONS** **HAZNET** **S113114766**
NE **13558 PUMICE ST** **N/A**
< 1/8 **NORWALK, CA 90650**
0.064 mi.
339 ft. **Site 5 of 6 in cluster G**

Relative: **Lower**

Actual: **78 ft.**

HAZNET:

envid:	S113114766
Year:	2002
GEPAID:	CAL000230081
Contact:	ENRIQUE SOLIS-OWNER
Telephone:	5623022977
Mailing Name:	Not reported
Mailing Address:	13558 PUMICE ST
Mailing City,St,Zip:	NORWALK, CA 906500000
Gen County:	Not reported
TSD EPA ID:	CAT000613976
TSD County:	Not reported
Waste Category:	Oxygenated solvents (acetone, butanol, ethyl acetate, etc.)
Disposal Method:	Transfer Station
Tons:	0.05
Cat Decode:	Not reported
Method Decode:	Not reported
Facility County:	Los Angeles

J73 **H&E RUBBER PRODUCTS** **HAZNET** **S112981728**
NE **13592 PUMICE ST** **N/A**
< 1/8 **NORWALK, CA 90650**
0.073 mi.
384 ft. **Site 1 of 8 in cluster J**

Relative: **Lower**

Actual: **78 ft.**

HAZNET:

envid:	S112981728
Year:	2009
GEPAID:	CAC002649073
Contact:	NORMA PEREZ
Telephone:	5629215369
Mailing Name:	Not reported

H&E RUBBER PRODUCTS (Continued) **S112981728**

Mailing Address: 13592 PUMICE ST
Mailing City,St,Zip: NORWALK, CA 906505249
Gen County: Not reported
TSD EPA ID: CAD099452708
TSD County: Not reported
Waste Category: Waste oil and mixed oil
Disposal Method: Other Recovery Of Reclamation For Reuse Including Acid Regeneration, Organics Recovery Ect
Tons: 0.228
Cat Decode: Not reported
Method Decode: Not reported
Facility County: Los Angeles

K74 **EDR Hist Cleaner** **1014994699**
NW **14632 CARMENITA RD** **N/A**
< 1/8 **NORWALK, CA 90650**
0.078 mi.
410 ft. **Site 1 of 5 in cluster K**

Relative:
Higher

Actual:
82 ft.

EDR Historical Cleaners:

Name: OK DRY CLEANERS
Year: 2005
Address: 14632 CARMENITA RD

Name: OK CLEANERS
Year: 2005
Address: 14632 CARMENITA RD

Name: OK CLEANERS
Year: 2008
Address: 14632 CARMENITA RD

Name: OK CLEANERS
Year: 2010
Address: 14632 CARMENITA RD

Name: OK CLEANERS
Year: 2011
Address: 14632 CARMENITA RD

Name: OK CLEANERS
Year: 2012
Address: 14632 CARMENITA RD

J75 **MAGIC WHEREHOUSE** **HAZNET** **S112870124**
NE **13848 PUMICE STREET** **N/A**
< 1/8 **NORWALK, CA 90650**
0.079 mi.
415 ft. **Site 2 of 8 in cluster J**

Relative:
Lower

Actual:
78 ft.

HAZNET:
envid: S112870124
Year: 1995
GEPAID: CAC001156792
Contact: MIKE UNGERLEIDER
Telephone: 3104072729

MAGIC WHEREHOUSE (Continued) **S112870124**

Mailing Name:	Not reported
Mailing Address:	13848 PUMICE STREET
Mailing City,St,Zip:	NORWALK, CA 906500000
Gen County:	Not reported
TSD EPA ID:	CAT080022148
TSD County:	Not reported
Waste Category:	Unspecified organic liquid mixture
Disposal Method:	Transfer Station
Tons:	.1250
Cat Decode:	Not reported
Method Decode:	Not reported
Facility County:	Los Angeles

G76 **SPAN AMERICA MEDICAL SYSTEMS** **HAZNET** **S112939139**
NNE **13535 PUMICE ST** **N/A**
< 1/8 **NORWALK, CA 90650**
0.079 mi.
415 ft. **Site 6 of 6 in cluster G**

Relative:
Higher

Actual:
79 ft.

HAZNET:

envid:	S112939139
Year:	2004
GEPAID:	CAC002580015
Contact:	PHIL CROSBY
Telephone:	5624041707
Mailing Name:	Not reported
Mailing Address:	13535 PUMICE ST
Mailing City,St,Zip:	NORWALK, CA 90650
Gen County:	Not reported
TSD EPA ID:	CAD028409019
TSD County:	Not reported
Waste Category:	Off-specification, aged or surplus organics
Disposal Method:	Transfer Station
Tons:	0.04
Cat Decode:	Not reported
Method Decode:	Not reported
Facility County:	Los Angeles

envid:	S112939139
Year:	2004
GEPAID:	CAC002580015
Contact:	PHIL CROSBY
Telephone:	5624041707
Mailing Name:	Not reported
Mailing Address:	13535 PUMICE ST
Mailing City,St,Zip:	NORWALK, CA 90650
Gen County:	Not reported
TSD EPA ID:	CAT080013352
TSD County:	Not reported
Waste Category:	Tank bottom waste
Disposal Method:	Not reported
Tons:	0.04
Cat Decode:	Not reported
Method Decode:	Not reported
Facility County:	Los Angeles

envid:	S112939139
Year:	2004

SPAN AMERICA MEDICAL SYSTEMS (Continued) **S112939139**

GEPAID:	CAC002580015
Contact:	PHIL CROSBY
Telephone:	5624041707
Mailing Name:	Not reported
Mailing Address:	13535 PUMICE ST
Mailing City,St,Zip:	NORWALK, CA 90650
Gen County:	Not reported
TSD EPA ID:	CAD028409019
TSD County:	Not reported
Waste Category:	Other organic solids
Disposal Method:	Transfer Station
Tons:	0.6
Cat Decode:	Not reported
Method Decode:	Not reported
Facility County:	Los Angeles

L77 **CALTRANS D-7/EA07-2159C2** **HAZNET** **S112993497**
South **13500 EXCELSIOR DR** **N/A**
< 1/8 **SANTA FE SPRINGS, CA 90670**
0.079 mi.
417 ft. **Site 1 of 10 in cluster L**

Relative:
Lower

Actual:
78 ft.

HAZNET:

envid:	S112993497
Year:	2011
GEPAID:	CAC002676005
Contact:	NEIL CAM
Telephone:	2138979383
Mailing Name:	Not reported
Mailing Address:	100 S MAIN ST
Mailing City,St,Zip:	LOS ANGELES, CA 90012
Gen County:	Not reported
TSD EPA ID:	AZ0000337360
TSD County:	Not reported
Waste Category:	Polychlorinated biphenyls and material containing PCBs
Disposal Method:	Storage, Bulking, And/Or Transfer Off Site--No Treatment/Reovery (H010-H129) Or (H131-H135)
Tons:	0.01322
Cat Decode:	Not reported
Method Decode:	Not reported
Facility County:	Los Angeles

L78 **ENTERTAINMENT SERVICES** **RCRA NonGen / NLR** **1004678084**
South **13500 EXCELSIOR DR** **FINDS** **CAR000104893**
< 1/8 **SANTA FE SPRINGS, CA 90670** **ECHO**
0.079 mi. **HAZNET**
417 ft. **Site 2 of 10 in cluster L**

Relative:
Lower

Actual:
78 ft.

RCRA NonGen / NLR:

Date form received by agency:	12/31/2001
Facility name:	ENTERTAINMENT SERVICES
Facility address:	13500 EXCELSIOR DR SANTA FE SPRINGS, CA 90670
EPA ID:	CAR000104893
Contact:	DAVID BRIMBLECOMBE
Contact address:	P O BOX 30169

ENTERTAINMENT SERVICES (Continued) **1004678084**

TAMPA, FL 336303169
Contact country: US
Contact telephone: (813) 671-3700
Contact email: Not reported
EPA Region: 09
Classification: Non-Generator
Description: Handler: Non-Generators do not presently generate hazardous waste

Owner/Operator Summary:
Owner/operator name: RINGHAUER EQUIPMENT CO
Owner/operator address: P O BOX 30169
TAMPA, FL 33630
Owner/operator country: Not reported
Owner/operator telephone: (813) 671-3700
Legal status: Private
Owner/Operator Type: Owner
Owner/Op start date: Not reported
Owner/Op end date: Not reported

Handler Activities Summary:
U.S. importer of hazardous waste: No
Mixed waste (haz. and radioactive): No
Recycler of hazardous waste: No
Transporter of hazardous waste: No
Treater, storer or disposer of HW: No
Underground injection activity: No
On-site burner exemption: No
Furnace exemption: No
Used oil fuel burner: No
Used oil processor: No
User oil refiner: No
Used oil fuel marketer to burner: No
Used oil Specification marketer: No
Used oil transfer facility: No
Used oil transporter: Yes

. Waste code: D006
. Waste name: CADMIUM

. Waste code: D008
. Waste name: LEAD

. Waste code: D027
. Waste name: 1,4-DICHLOROBENZENE

. Waste code: D039
. Waste name: TETRACHLOROETHYLENE

. Waste code: D040
. Waste name: TRICHLORETHYLENE

Violation Status: No violations found

FINDS:

Registry ID: 110012251810

ENTERTAINMENT SERVICES (Continued) **1004678084**

Environmental Interest/Information System

California Hazardous Waste Tracking System - Datamart (HWTS-DATAMART) provides California with information on hazardous waste shipments for generators, transporters, and treatment, storage, and disposal facilities.

RCRAInfo is a national information system that supports the Resource Conservation and Recovery Act (RCRA) program through the tracking of events and activities related to facilities that generate, transport, and treat, store, or dispose of hazardous waste. RCRAInfo allows RCRA program staff to track the notification, permit, compliance, and corrective action activities required under RCRA.

ECHO:

Envid:	1004678084
Registry ID:	110012251810
DFR URL:	http://echo.epa.gov/detailed_facility_report?fid=110012251810

HAZNET:

envid:	1004678084
Year:	2002
GEPAID:	CAR000104893
Contact:	David Brimblecombe
Telephone:	8136713700
Mailing Name:	Not reported
Mailing Address:	PO BOX 30169
Mailing City,St,Zip:	Tampa, FL 336303169
Gen County:	Not reported
TSD EPA ID:	CAT000613893
TSD County:	Not reported
Waste Category:	Aqueous solution with total organic residues less than 10 percent
Disposal Method:	Transfer Station
Tons:	0.09
Cat Decode:	Not reported
Method Decode:	Not reported
Facility County:	Los Angeles

H79 **CALMEX FIREPLACE** **HAZNET** **S112899721**
ENE **13629 TALC ST** **N/A**
< 1/8 **SANTA FE SPRINGS, CA 90670**
0.083 mi.
440 ft. **Site 7 of 8 in cluster H**

Relative:
Lower

Actual:
76 ft.

HAZNET:

envid:	S112899721
Year:	1999
GEPAID:	CAC002133913
Contact:	CALMEX FIREPLACE
Telephone:	0000000000
Mailing Name:	Not reported
Mailing Address:	13629 TALC ST
Mailing City,St,Zip:	SANTA FE SPRINGS, CA 906700000
Gen County:	Not reported
TSD EPA ID:	CAD028409019
TSD County:	Not reported
Waste Category:	Waste oil and mixed oil

CALMEX FIREPLACE (Continued) **S112899721**

Disposal Method: Treatment, Tank
Tons: 1.3761
Cat Decode: Not reported
Method Decode: Not reported
Facility County: Los Angeles

K80 **CARMANITA BUSINESS PARK LLC** **HAZNET** **S113781597**
NW **14606 CARMENITA RD** **N/A**
< 1/8 **NORWALK, CA 90650**
0.084 mi.
442 ft. **Site 2 of 5 in cluster K**

Relative:
Higher

Actual:
82 ft.

HAZNET:
envid: S113781597
Year: 2012
GEPAID: CAC002695892
Contact: STACEY WASHKO
Telephone: 5627049840
Mailing Name: Not reported
Mailing Address: 11440 W BERNARDO CT STE 300
Mailing City,St,Zip: SAN DIEGO, CA 921271644
Gen County: Los Angeles
TSD EPA ID: CAD097030993
TSD County: Los Angeles
Waste Category: Not reported
Disposal Method: Storage, Bulking, And/Or Transfer Off Site--No Treatment/Reovery (H010-H129) Or (H131-H135)
Tons: 0.057
Cat Decode: Not reported
Method Decode: Not reported
Facility County: Los Angeles

K81 **EDR Hist Auto** **1015231809**
NW **14613 CARMENITA RD** **N/A**
< 1/8 **NORWALK, CA 90650**
0.084 mi.
445 ft. **Site 3 of 5 in cluster K**

Relative:
Higher

Actual:
82 ft.

EDR Historical Auto Stations:
Name: H S BRAKE INC
Year: 2012
Address: 14613 CARMENITA RD

H82 **ZEP MANUFACTURING CO** **RCRA-SQG** **1000123473**
NE **13606 PUMICE STREET** **FINDS** **CAD096015045**
< 1/8 **SANTA FE SPRINGS, CA 90670** **ECHO**
0.085 mi.
448 ft. **Site 8 of 8 in cluster H**

Relative:
Lower

Actual:
77 ft.

RCRA-SQG:
Date form received by agency: 09/01/1996
Facility name: ZEP MANUFACTURING CO
Facility address: 13606 PUMICE STREET
SANTA FE SPRINGS, CA 90670
EPA ID: CAD096015045

ZEP MANUFACTURING CO (Continued) **1000123473**

Mailing address: 13606 PUMICE ST
SANTA FE SPRINGS, CA 90670
Contact: Not reported
Contact address: Not reported
Not reported
Contact country: US
Contact telephone: Not reported
Contact email: Not reported
EPA Region: 09
Classification: Small Small Quantity Generator
Description: Handler: generates more than 100 and less than 1000 kg of hazardous waste during any calendar month and accumulates less than 6000 kg of hazardous waste at any time; or generates 100 kg or less of hazardous waste during any calendar month, and accumulates more than 1000 kg of hazardous waste at any time

Owner/Operator Summary:
Owner/operator name: NOT REQUIRED
Owner/operator address: NOT REQUIRED
NOT REQUIRED, ME 99999
Owner/operator country: Not reported
Owner/operator telephone: (415) 555-1212
Legal status: Private
Owner/Operator Type: Operator
Owner/Op start date: Not reported
Owner/Op end date: Not reported

Owner/operator name: NATIONAL SERVICE INDUSTRIES INC
Owner/operator address: NOT REQUIRED
NOT REQUIRED, ME 99999
Owner/operator country: Not reported
Owner/operator telephone: (415) 555-1212
Legal status: Private
Owner/Operator Type: Owner
Owner/Op start date: Not reported
Owner/Op end date: Not reported

Handler Activities Summary:
U.S. importer of hazardous waste: No
Mixed waste (haz. and radioactive): No
Recycler of hazardous waste: No
Transporter of hazardous waste: No
Treater, storer or disposer of HW: No
Underground injection activity: No
On-site burner exemption: No
Furnace exemption: No
Used oil fuel burner: No
Used oil processor: No
User oil refiner: No
Used oil fuel marketer to burner: No
Used oil Specification marketer: No
Used oil transfer facility: No
Used oil transporter: No

Historical Generators:
Date form received by agency: 08/18/1980

ZEP MANUFACTURING CO (Continued) **1000123473**

Site name: ZEP MANUFACTURING CO
Classification: Large Quantity Generator

Violation Status: No violations found

FINDS:

Registry ID: 110002665036

Environmental Interest/Information System
RCRAInfo is a national information system that supports the Resource Conservation and Recovery Act (RCRA) program through the tracking of events and activities related to facilities that generate, transport, and treat, store, or dispose of hazardous waste. RCRAInfo allows RCRA program staff to track the notification, permit, compliance, and corrective action activities required under RCRA.

ECHO:
Envid: 1000123473
Registry ID: 110002665036
DFR URL: http://echo.epa.gov/detailed_facility_report?fid=110002665036

J83 **WRC CORP** **HAZNET** **S112978203**
NE **13455 PUMICE ST** **N/A**
< 1/8 **SANTA FE SPRINGS, CA 90670**
0.089 mi.
468 ft. **Site 3 of 8 in cluster J**

Relative:
Lower

Actual:
78 ft.

HAZNET:
envid: S112978203
Year: 2009
GEPAID: CAC002642835
Contact: JAIME HAINES
Telephone: 9133445205
Mailing Name: Not reported
Mailing Address: 10990 ROE AVE
Mailing City,St,Zip: OVERLAND PARKS, KS 662111213
Gen County: Not reported
TSD EPA ID: CAD028409019
TSD County: Not reported
Waste Category: Unspecified oil-containing waste
Disposal Method: Storage, Bulking, And/Or Transfer Off Site--No Treatment/Reovery (H010-H129) Or (H131-H135)
Tons: 0.02
Cat Decode: Not reported
Method Decode: Not reported
Facility County: Los Angeles

J84 **ALLIED MACHANICAL PRODUCTS** **HIST UST** **S106915524**
NE **13623 PUMICE ST** **LOS ANGELES CO. HMS** **N/A**
< 1/8 **SANTA FE SPRINGS, CA 90670**
0.097 mi.
514 ft. **Site 4 of 8 in cluster J**

Relative:
Lower

Actual:
78 ft.

HIST UST:

File Number:	000262B2
URL:	http://geotracker.waterboards.ca.gov/ustpdfs/pdf/000262B2.pdf
Region:	Not reported
Facility ID:	Not reported
Facility Type:	Not reported
Other Type:	Not reported
Contact Name:	Not reported
Telephone:	Not reported
Owner Name:	Not reported
Owner Address:	Not reported
Owner City,St,Zip:	Not reported
Total Tanks:	Not reported
Tank Num:	Not reported
Container Num:	Not reported
Year Installed:	Not reported
Tank Capacity:	Not reported
Tank Used for:	Not reported
Type of Fuel:	Not reported
Container Construction Thickness:	Not reported
Leak Detection:	Not reported

Click here for Geo Tracker PDF:

LOS ANGELES CO. HMS:

Region:	LA
Permit Category:	T
Facility Id:	013132-013421
Facility Type:	1
Facility Status:	Closed
Area:	1H
Permit Number:	000191993
Permit Status:	Closed
Region:	LA
Permit Category:	Not reported
Facility Id:	013132-013422
Facility Type:	Not reported
Facility Status:	Closed
Area:	1H
Permit Number:	Not reported
Permit Status:	Not reported

85 **GOLDEN SPECIALTY FOODS LLC** **HAZNET** **S112974937**
North **14605 BEST AVE** **N/A**
< 1/8 **NORWALK, CA 90650**
0.099 mi.
521 ft.

Relative:
Higher

Actual:
81 ft.

HAZNET:

envid:	S112974937
Year:	2015
GEPAID:	CAL000409033
Contact:	LUIS GONZALEZ
Telephone:	5628022537
Mailing Name:	Not reported
Mailing Address:	14605 BEST AVE
Mailing City,St,Zip:	NORWALK, CA 90650
Gen County:	Los Angeles
TSD EPA ID:	CAT080013352
TSD County:	Los Angeles
Waste Category:	Unspecified organic liquid mixture
Disposal Method:	Fuel Blending Prior To Energy Recovery At Another Site
Tons:	0.187
Cat Decode:	Unspecified organic liquid mixture
Method Decode:	Fuel Blending Prior To Energy Recovery At Another Site
Facility County:	Los Angeles

envid:	S112974937
Year:	2008
GEPAID:	CAC002637758
Contact:	TAMI FOSTER
Telephone:	5628022537
Mailing Name:	Not reported
Mailing Address:	14605 BEST AVE
Mailing City,St,Zip:	NORWALK, CA 90650
Gen County:	Not reported
TSD EPA ID:	TXD077603371
TSD County:	Not reported
Waste Category:	Waste oil and mixed oil
Disposal Method:	Fuel Blending Prior To Energy Recovery At Another Site
Tons:	0.45
Cat Decode:	Not reported
Method Decode:	Not reported
Facility County:	Los Angeles

J86 **ZEP MANUFACTURING COMPANY** **HAZNET** **S113072890**
NE **13607 PUMICE** **N/A**
< 1/8 **SANTA FE SPRINGS, CA 90670**
0.100 mi.
526 ft. **Site 5 of 8 in cluster J**

Relative:
Lower

Actual:
78 ft.

HAZNET:

envid:	S113072890
Year:	2000
GEPAID:	CAL000128563
Contact:	DAN SCHAFFER DIRECTOR
Telephone:	4043521680
Mailing Name:	Not reported
Mailing Address:	1310 SEABOARD INDUSTRIAL BLVD
Mailing City,St,Zip:	ATLANTA, GA 303180000
Gen County:	Not reported
TSD EPA ID:	AZD009015389

ZEP MANUFACTURING COMPANY (Continued) **S113072890**

TSD County: Not reported
Waste Category: Alkaline solution without metals pH >= 12.5
Disposal Method: Not reported
Tons: 0.62
Cat Decode: Not reported
Method Decode: Not reported
Facility County: Los Angeles

envid: S113072890
Year: 2000
GEPAID: CAL000128563
Contact: DAN SCHAFFER DIRECTOR
Telephone: 4043521680
Mailing Name: Not reported
Mailing Address: 1310 SEABOARD INDUSTRIAL BLVD
Mailing City,St,Zip: ATLANTA, GA 303180000
Gen County: Not reported
TSD EPA ID: AZD009015389
TSD County: Not reported
Waste Category: Oxygenated solvents (acetone, butanol, ethyl acetate, etc.)
Disposal Method: Not reported
Tons: 0.72
Cat Decode: Not reported
Method Decode: Not reported
Facility County: Los Angeles

envid: S113072890
Year: 2000
GEPAID: CAL000128563
Contact: DAN SCHAFFER DIRECTOR
Telephone: 4043521680
Mailing Name: Not reported
Mailing Address: 1310 SEABOARD INDUSTRIAL BLVD
Mailing City,St,Zip: ATLANTA, GA 303180000
Gen County: Not reported
TSD EPA ID: AZD009015389
TSD County: Not reported
Waste Category: Other organic solids
Disposal Method: Recycler
Tons: 0.12
Cat Decode: Not reported
Method Decode: Not reported
Facility County: Los Angeles

envid: S113072890
Year: 2000
GEPAID: CAL000128563
Contact: DAN SCHAFFER DIRECTOR
Telephone: 4043521680
Mailing Name: Not reported
Mailing Address: 1310 SEABOARD INDUSTRIAL BLVD
Mailing City,St,Zip: ATLANTA, GA 303180000
Gen County: Not reported
TSD EPA ID: AZD009015389
TSD County: Not reported
Waste Category: Liquids with pH <= 2
Disposal Method: Not reported

ZEP MANUFACTURING COMPANY (Continued) **S113072890**

Tons:	0.58
Cat Decode:	Not reported
Method Decode:	Not reported
Facility County:	Los Angeles
envid:	S113072890
Year:	2000
GEPAID:	CAL000128563
Contact:	DAN SCHAFFER DIRECTOR
Telephone:	4043521680
Mailing Name:	Not reported
Mailing Address:	1310 SEABOARD INDUSTRIAL BLVD
Mailing City,St,Zip:	ATLANTA, GA 303180000
Gen County:	Not reported
TSD EPA ID:	AZD009015389
TSD County:	Not reported
Waste Category:	Halogenated solvents (chloroforms, methyl chloride, perchloroethylene, etc)
Disposal Method:	Not reported
Tons:	2
Cat Decode:	Not reported
Method Decode:	Not reported
Facility County:	Los Angeles

Click this hyperlink while viewing on your computer to access
15 additional CA_HAZNET: record(s) in the EDR Site Report.

J87 **ZEP MANUFACTURING CO** **RCRA-SQG** **1001085529**
NE **13607 PUMICE** **CAR000008524**
< 1/8 **SANTA FE SPRINGS, CA 90670**
0.100 mi.
526 ft. **Site 6 of 8 in cluster J**

Relative:
Lower

Actual:
78 ft.

RCRA-SQG:

Date form received by agency:	01/23/1995
Facility name:	ZEP MANUFACTURING CO
Facility address:	13607 PUMICE SANTA FE SPRINGS, CA 90670
EPA ID:	CAR000008524
Contact:	MARK CLEMENTS
Contact address:	1420 SEABOARD INDUSTRIAL ATLANTA, GA 30318
Contact country:	US
Contact telephone:	(404) 352-1680
Contact email:	Not reported
EPA Region:	09
Classification:	Small Small Quantity Generator
Description:	Handler: generates more than 100 and less than 1000 kg of hazardous waste during any calendar month and accumulates less than 6000 kg of hazardous waste at any time; or generates 100 kg or less of hazardous waste during any calendar month, and accumulates more than 1000 kg of hazardous waste at any time

Owner/Operator Summary:

Owner/operator name:	ZEP MANUFACTURING CO
Owner/operator address:	P O BOX 2015 ATLANTA, GA 30301

ZEP MANUFACTURING CO (Continued) **1001085529**

Owner/operator country: Not reported
Owner/operator telephone: (404) 352-1680
Legal status: Private
Owner/Operator Type: Owner
Owner/Op start date: Not reported
Owner/Op end date: Not reported

Handler Activities Summary:
U.S. importer of hazardous waste: No
Mixed waste (haz. and radioactive): No
Recycler of hazardous waste: No
Transporter of hazardous waste: No
Treater, storer or disposer of HW: No
Underground injection activity: No
On-site burner exemption: No
Furnace exemption: No
Used oil fuel burner: No
Used oil processor: No
User oil refiner: No
Used oil fuel marketer to burner: No
Used oil Specification marketer: No
Used oil transfer facility: No
Used oil transporter: No

Violation Status: No violations found

J88 **VAULT PRO INC** **HAZNET S106446938**
NE **13607 PUMICE ST** **WDS N/A**
< 1/8 **SANTA FE SPRINGS, CA 90670**
0.100 mi.
526 ft. **Site 7 of 8 in cluster J**

Relative:
Lower

Actual:
78 ft.

HAZNET:
envid: S106446938
Year: 2015
GEPAID: CAL000386236
Contact: TONY DARLING
Telephone: 8002996929
Mailing Name: Not reported
Mailing Address: 13607 PUMICE ST
Mailing City,St,Zip: SANTA FE SPRINGS, CA 90670
Gen County: Los Angeles
TSD EPA ID: CAD008252405
TSD County: Los Angeles
Waste Category: Unspecified solvent mixture
Disposal Method: Fuel Blending Prior To Energy Recovery At Another Site
Tons: 0.198
Cat Decode: Unspecified solvent mixture
Method Decode: Fuel Blending Prior To Energy Recovery At Another Site
Facility County: Los Angeles

WDS:
Facility ID: 4 19I018492
Facility Type: Industrial - Facility that treats and/or disposes of liquid or semisolid wastes from any servicing, producing, manufacturing or processing operation of whatever nature, including mining, gravel washing, geothermal operations, air conditioning, ship building and repairing, oil production, storage and disposal operations, water

VAULT PRO INC (Continued) **S106446938**

	pumping.
Facility Status:	Active - Any facility with a continuous or seasonal discharge that is under Waste Discharge Requirements.
NPDES Number:	CAS000001 The 1st 2 characters designate the state. The remaining 7 are assigned by the Regional Board
Subregion:	4
Facility Telephone:	5624838404
Facility Contact:	Leonel Rousseau
Agency Name:	OAK & ALDER PARTS INC
Agency Address:	13607 Pumice St
Agency City,St,Zip:	Santa Fe Springs 90670
Agency Contact:	Leonel Roussbau
Agency Telephone:	5624838404
Agency Type:	Private
SIC Code:	2511
SIC Code 2:	Not reported
Primary Waste Type:	Not reported
Primary Waste:	Not reported
Waste Type2:	Not reported
Waste2:	Not reported
Primary Waste Type:	Not reported
Secondary Waste:	Not reported
Secondary Waste Type:	Not reported
Design Flow:	0
Baseline Flow:	0
Reclamation:	Not reported
POTW:	Not reported
Treat To Water:	Minor Threat to Water Quality. A violation of a regional board order should cause a relatively minor impairment of beneficial uses compared to a major or minor threat. Not: All nurds without a TTWQ will be considered a minor threat to water quality unless coded at a higher Level. A Zero (0) may be used to code those NURDS that are found to represent no threat to water quality.
Complexity:	Category C - Facilities having no waste treatment systems, such as cooling water dischargers or thosewho must comply through best management practices, facilities with passive waste treatment and disposal systems, such as septic systems with subsurface disposal, or dischargers having waste storage systems with land disposal such as dairy waste ponds.

J89 **DAY STAR INDUSTRIES A CALIFORNIA CORP** **HAZNET** **S113140101**
NE **13607 PUMICE ST** **N/A**
< 1/8 **SANTA FE SPRINGS, CA 90670**
0.100 mi.
526 ft. **Site 8 of 8 in cluster J**

Relative:
Lower

Actual:
78 ft.

HAZNET:

envid:	S113140101
Year:	2011
GEPAID:	CAL000301033
Contact:	DAN PRIGMORE
Telephone:	5629268800
Mailing Name:	Not reported
Mailing Address:	13607 PUMICE ST
Mailing City,St,Zip:	SANTA FE SPRINGS, CA 906705105
Gen County:	Not reported
TSD EPA ID:	CAD008364432
TSD County:	Not reported

DAY STAR INDUSTRIES A CALIFORNIA CORP (Continued) **S113140101**

Waste Category: Unspecified solvent mixture
Disposal Method: Fuel Blending Prior To Energy Recovery At Another Site
Tons: 0.108
Cat Decode: Not reported
Method Decode: Not reported
Facility County: Los Angeles

envid: S113140101
Year: 2008
GEPAID: CAL000301033
Contact: DAN PRIGMORE
Telephone: 5629268800
Mailing Name: Not reported
Mailing Address: 13607 PUMICE ST
Mailing City,St,Zip: SANTA FE SPRINGS, CA 906705105
Gen County: Not reported
TSD EPA ID: CAD008364432
TSD County: Not reported
Waste Category: Unspecified solvent mixture
Disposal Method: Fuel Blending Prior To Energy Recovery At Another Site
Tons: 0.306
Cat Decode: Not reported
Method Decode: Not reported
Facility County: Los Angeles

envid: S113140101
Year: 2007
GEPAID: CAL000301033
Contact: DAN PRIGMORE
Telephone: 5629268800
Mailing Name: Not reported
Mailing Address: 13607 PUMICE ST
Mailing City,St,Zip: SANTA FE SPRINGS, CA 906705105
Gen County: Not reported
TSD EPA ID: CAD008364432
TSD County: Not reported
Waste Category: Unspecified solvent mixture
Disposal Method: Fuel Blending Prior To Energy Recovery At Another Site
Tons: 0.1
Cat Decode: Not reported
Method Decode: Not reported
Facility County: Los Angeles

envid: S113140101
Year: 2006
GEPAID: CAL000301033
Contact: DAN PRIGMORE
Telephone: 5629268800
Mailing Name: Not reported
Mailing Address: 13607 PUMICE ST
Mailing City,St,Zip: SANTA FE SPRINGS, CA 906705105
Gen County: Not reported
TSD EPA ID: CAD008364432
TSD County: Not reported
Waste Category: Unspecified solvent mixture
Disposal Method: Fuel Blending Prior To Energy Recovery At Another Site
Tons: 0.22

DAY STAR INDUSTRIES A CALIFORNIA CORP (Continued) **S113140101**

Cat Decode:	Not reported
Method Decode:	Not reported
Facility County:	Los Angeles
envid:	S113140101
Year:	2006
GEPAID:	CAL000301033
Contact:	DAN PRIGMORE
Telephone:	5629268800
Mailing Name:	Not reported
Mailing Address:	13607 PUMICE ST
Mailing City,St,Zip:	SANTA FE SPRINGS, CA 906705105
Gen County:	Not reported
TSD EPA ID:	CAD008364432
TSD County:	Not reported
Waste Category:	Other organic solids
Disposal Method:	Storage, Bulking, And/Or Transfer Off Site--No Treatment/Reovery (H010-H129) Or (H131-H135)
Tons:	0.22
Cat Decode:	Not reported
Method Decode:	Not reported
Facility County:	Los Angeles

Click this hyperlink while viewing on your computer to access additional CA_HAZNET: detail in the EDR Site Report.

M90 **TEXACO OIL CORP** **SWEEPS UST** **S106932881**
SW **15015 CARMENITA RD** **N/A**
< 1/8 **NORWALK, CA**
0.105 mi.
556 ft. **Site 1 of 2 in cluster M**

Relative:
Higher

Actual:
82 ft.

SWEEPS UST:

Status:	Active
Comp Number:	9071
Number:	9
Board Of Equalization:	Not reported
Referral Date:	06-30-89
Action Date:	Not reported
Created Date:	06-30-89
Owner Tank Id:	Not reported
SWRCB Tank Id:	Not reported
Tank Status:	Not reported
Capacity:	Not reported
Active Date:	Not reported
Tank Use:	Not reported
STG:	Not reported
Content:	Not reported
Number Of Tanks:	Not reported

N91 **INKOVATION** **HAZNET** **S113459256**
ESE **13659 EXCELSIOR DR** **N/A**
< 1/8 **SANTA FE SPGS, CA 90670**
0.106 mi.
558 ft. **Site 1 of 7 in cluster N**

Relative:
Lower

Actual:
74 ft.

HAZNET:

envid:	S113459256
Year:	2015
GEPAID:	CAL000403433
Contact:	JD SALVALIYA
Telephone:	8004654174
Mailing Name:	Not reported
Mailing Address:	14906 SPRING AVE
Mailing City,St,Zip:	SANTA FE SPRINGS, CA 90670
Gen County:	Los Angeles
TSD EPA ID:	AZR000501510
TSD County:	99
Waste Category:	Off-specification, aged or surplus organics
Disposal Method:	Storage, Bulking, And/Or Transfer Off Site--No Treatment/Reovery (H010-H129) Or (H131-H135)
Tons:	1.089
Cat Decode:	Off-specification, aged or surplus organics
Method Decode:	Storage, Bulking, And/Or Transfer Off Site--No Treatment/Reovery (H010-H129) Or (H131-H135)
Facility County:	Los Angeles

envid:	S113459256
Year:	2013
GEPAID:	CAC002751849
Contact:	JD SALVALIYA
Telephone:	8004654147
Mailing Name:	Not reported
Mailing Address:	14906 SPRING AVE
Mailing City,St,Zip:	SANTA FE SPRINGS, CA 90670
Gen County:	Los Angeles
TSD EPA ID:	CAD008252405
TSD County:	Los Angeles
Waste Category:	Not reported
Disposal Method:	Fuel Blending Prior To Energy Recovery At Another Site
Tons:	0.363
Cat Decode:	Not reported
Method Decode:	Not reported
Facility County:	Not reported

envid:	S113459256
Year:	2010
GEPAID:	CAC002651827
Contact:	JUD ROBERTS
Telephone:	6267961106
Mailing Name:	Not reported
Mailing Address:	260 S LOS ROBLES AVE
Mailing City,St,Zip:	PASADENA, CA 911012824
Gen County:	Not reported
TSD EPA ID:	CAT080013352
TSD County:	Not reported
Waste Category:	Unspecified organic liquid mixture
Disposal Method:	Fuel Blending Prior To Energy Recovery At Another Site
Tons:	0.17

INKOVATION (Continued) **S113459256**

Cat Decode:	Not reported
Method Decode:	Not reported
Facility County:	Los Angeles
envid:	S113459256
Year:	2010
GEPAID:	CAC002651827
Contact:	JUD ROBERTS
Telephone:	6267961106
Mailing Name:	Not reported
Mailing Address:	260 S LOS ROBLES AVE
Mailing City,St,Zip:	PASADENA, CA 911012824
Gen County:	Not reported
TSD EPA ID:	CAT080013352
TSD County:	Not reported
Waste Category:	Oxygenated solvents (acetone, butanol, ethyl acetate, etc.)
Disposal Method:	Fuel Blending Prior To Energy Recovery At Another Site
Tons:	0.165
Cat Decode:	Not reported
Method Decode:	Not reported
Facility County:	Los Angeles

N92 **GOLDEN STATE BAR GRINDING** **HAZNET** **S113061270**
ESE **13659 EXCELSIOR DR** **N/A**
< 1/8 **SANTA FE SPRINGS, CA 90670**
0.106 mi.
558 ft. **Site 2 of 7 in cluster N**

Relative:
Lower

Actual:
74 ft.

HAZNET:

envid:	S113061270
Year:	2001
GEPAID:	CAL000105481
Contact:	RICHARD LEBRUN/GM
Telephone:	5628022066
Mailing Name:	Not reported
Mailing Address:	13659 EXCELSIOR DR
Mailing City,St,Zip:	SANTA FE SPRINGS, CA 906700000
Gen County:	Not reported
TSD EPA ID:	CAT080013352
TSD County:	Not reported
Waste Category:	Oil/water separation sludge
Disposal Method:	Recycler
Tons:	1.25
Cat Decode:	Not reported
Method Decode:	Not reported
Facility County:	Los Angeles
envid:	S113061270
Year:	1999
GEPAID:	CAL000105481
Contact:	UGIVIS
Telephone:	5628022066
Mailing Name:	Not reported
Mailing Address:	13659 EXCELSIOR DR
Mailing City,St,Zip:	SANTA FE SPRINGS, CA 906700000
Gen County:	Not reported
TSD EPA ID:	CAT080013352
TSD County:	Not reported

GOLDEN STATE BAR GRINDING (Continued) **S113061270**

Waste Category: Waste oil and mixed oil
Disposal Method: Recycler
Tons: .9173
Cat Decode: Not reported
Method Decode: Not reported
Facility County: Los Angeles

L93 **CARMENITA FORD TRUCK SALE** **SWEEPS UST** **S106924037**
South **13443 E FREEWAY DR** **N/A**
< 1/8 **SANTE FE SPRINGS, CA**
0.113 mi.
595 ft. **Site 3 of 10 in cluster L**

Relative:
Lower

Actual:
78 ft.

SWEEPS UST:
Status: Active
Comp Number: 6254
Number: 9
Board Of Equalization: 44-008047
Referral Date: 06-30-89
Action Date: Not reported
Created Date: 06-30-89
Owner Tank Id: Not reported
SWRCB Tank Id: 19-000-006254-000001
Tank Status: A
Capacity: Not reported
Active Date: 06-30-89
Tank Use: UNKNOWN
STG: W
Content: Not reported
Number Of Tanks: 3

Status: Active
Comp Number: 6254
Number: 9
Board Of Equalization: 44-008047
Referral Date: 06-30-89
Action Date: Not reported
Created Date: 06-30-89
Owner Tank Id: Not reported
SWRCB Tank Id: 19-000-006254-000002
Tank Status: A
Capacity: Not reported
Active Date: 06-30-89
Tank Use: UNKNOWN
STG: W
Content: Not reported
Number Of Tanks: Not reported

Status: Active
Comp Number: 6254
Number: 9
Board Of Equalization: 44-008047
Referral Date: 06-30-89
Action Date: Not reported
Created Date: 06-30-89
Owner Tank Id: Not reported
SWRCB Tank Id: 19-000-006254-000003
Tank Status: A

CARMENITA FORD TRUCK SALE (Continued) **S106924037**

Capacity:	Not reported
Active Date:	06-30-89
Tank Use:	UNKNOWN
STG:	W
Content:	Not reported
Number Of Tanks:	Not reported

L94 **CARMENITA FORD TRUCK SALES** **LUST** **1000297469**
South **13443 FREEWAY DR** **HIST UST** **N/A**
< 1/8 **SANTA FE SPRINGS, CA 90670**
0.113 mi.
595 ft. **Site 4 of 10 in cluster L**

Relative:
Lower

Actual:
78 ft.

LUST:

Region:	STATE
Global Id:	T0603780268
Latitude:	33.893961
Longitude:	-118.04503
Case Type:	LUST Cleanup Site
Status:	Completed - Case Closed
Status Date:	09/25/2008
Lead Agency:	SANTA FE SPRINGS, CITY OF
Case Worker:	BTB
Local Agency:	SANTA FE SPRINGS, CITY OF
RB Case Number:	Not reported
LOC Case Number:	Not reported
File Location:	Not reported
Potential Media Affect:	Soil
Potential Contaminants of Concern:	Waste Oil / Motor / Hydraulic / Lubricating
Site History:	Not reported

Click here to access the California GeoTracker records for this facility:

Contact:

Global Id:	T0603780268
Contact Type:	Local Agency Caseworker
Contact Name:	BRENDA TEN BRUGGENCATE
Organization Name:	SANTA FE SPRINGS, CITY OF
Address:	11300 GREENSTONE AV
City:	SANTA FE SPRINGS
Email:	brendanelson@santafesprings.org
Phone Number:	5629063812

Global Id:	T0603780268
Contact Type:	Regional Board Caseworker
Contact Name:	UST
Organization Name:	LOS ANGELES RWQCB (REGION 4)
Address:	Not reported
City:	BCP 04 UNKNOWN
Email:	Not reported
Phone Number:	Not reported

Status History:

Global Id:	T0603780268
Status:	Open - Case Begin Date
Status Date:	01/07/2005

Global Id:	T0603780268

CARMENITA FORD TRUCK SALES (Continued) **1000297469**

Status: Open - Remediation
Status Date: 01/07/2005

Global Id: T0603780268
Status: Open - Site Assessment
Status Date: 01/07/2005

Global Id: T0603780268
Status: Open - Site Assessment
Status Date: 01/04/2007

Global Id: T0603780268
Status: Completed - Case Closed
Status Date: 09/25/2008

Regulatory Activities:
Global Id: T0603780268
Action Type: Other
Date: 01/07/2005
Action: Leak Discovery

Global Id: T0603780268
Action Type: ENFORCEMENT
Date: 09/24/2008
Action: Closure/No Further Action Letter

Global Id: T0603780268
Action Type: Other
Date: 01/07/2005
Action: Leak Reported

Global Id: T0603780268
Action Type: RESPONSE
Date: 02/21/2005
Action: Soil and Water Investigation Report

Global Id: T0603780268
Action Type: REMEDIATION
Date: 01/07/2005
Action: Excavation

HIST UST:
File Number: Not reported
URL: Not reported
Region: STATE
Facility ID: 00000017042
Facility Type: Other
Other Type: CAR DEALER
Contact Name: Not reported
Telephone: 2139211411
Owner Name: CARMENITA FORD TRUCK SALES INC
Owner Address: 13443 E. FREE WAY DR
Owner City,St,Zip: SANTA FE SPRINGS, CA 90670
Total Tanks: 0003

CARMENITA FORD TRUCK SALES (Continued) **1000297469**

Tank Num:	001
Container Num:	2
Year Installed:	1980
Tank Capacity:	00012000
Tank Used for:	PRODUCT
Type of Fuel:	DIESEL
Container Construction Thickness:	Not reported
Leak Detection:	Stock Inventor

Tank Num:	002
Container Num:	3
Year Installed:	1967
Tank Capacity:	00000600
Tank Used for:	WASTE
Type of Fuel:	WASTE OIL
Container Construction Thickness:	Not reported
Leak Detection:	None

Tank Num:	003
Container Num:	1
Year Installed:	1980
Tank Capacity:	00012000
Tank Used for:	PRODUCT
Type of Fuel:	UNLEADED
Container Construction Thickness:	Not reported
Leak Detection:	Stock Inventor

L95 **CARMENITA TRUCK CENTER** **AST** **S113159480**
South **13443 E FREEWAY DR** **HIST UST** **N/A**
< 1/8 **SANTA FE SPRINGS, CA 90670** **HAZNET**
0.113 mi.
595 ft. **Site 5 of 10 in cluster L**

Relative:
Lower

Actual:
78 ft.

AST:

Certified Unified Program Agencies:	Not reported
Owner:	Tom’s Truck Center N Cnty LLC
Total Gallons:	Not reported
CERSID:	10501219
Facility ID:	Not reported
Business Name:	Carmenita Truck Center
Phone:	562-921-1411
Fax:	Not reported
Mailing Address:	13443 Freeway Dr
Mailing Address City:	Santa Fe Springs
Mailing Address State:	CA
Mailing Address Zip Code:	90670
Operator Name:	Don Jackson
Operator Phone:	562-921-1411
Owner Phone:	562-921-1411
Owner Mail Address:	13443 Freeway Dr
Owner State:	CA
Owner Zip Code:	90670
Owner Country:	United States
Property Owner Name:	Tom’s Truck Center N Cnty LLC
Property Owner Phone:	562-921-1411714
Property Owner Mailing Address:	13443 Freeway Dr
Property Owner City:	Santa Fe Springs
Property Owner Stat :	CA

CARMENITA TRUCK CENTER (Continued) **S113159480**

Property Owner Zip Code: 90670
Property Owner Country: United States
EPAID: CAL000355924

HIST UST:
File Number: 00026A58
URL: http://geotracker.waterboards.ca.gov/ustpdfs/pdf/00026A58.pdf
Region: Not reported
Facility ID: Not reported
Facility Type: Not reported
Other Type: Not reported
Contact Name: Not reported
Telephone: Not reported
Owner Name: Not reported
Owner Address: Not reported
Owner City,St,Zip: Not reported
Total Tanks: Not reported

Tank Num: Not reported
Container Num: Not reported
Year Installed: Not reported
Tank Capacity: Not reported
Tank Used for: Not reported
Type of Fuel: Not reported
Container Construction Thickness: Not reported
Leak Detection: Not reported

Click here for Geo Tracker PDF:

HAZNET:
envid: S113159480
Year: 2015
GEPAID: CAL000355924
Contact: KEVIN HEIDLER
Telephone: 7145604145
Mailing Name: Not reported
Mailing Address: PO BOX 88
Mailing City,St,Zip: SANTA ANA, CA 927020088
Gen County: Los Angeles
TSD EPA ID: CAD028409019
TSD County: Los Angeles
Waste Category: Aqueous solution with total organic residues 10 percent or more
Disposal Method: Storage, Bulking, And/Or Transfer Off Site--No Treatment/Reovery (H010-H129) Or (H131-H135)
Tons: 0.68805
Cat Decode: Aqueous solution with total organic residues 10 percent or more
Method Decode: Storage, Bulking, And/Or Transfer Off Site--No Treatment/Reovery (H010-H129) Or (H131-H135)
Facility County: Los Angeles

envid: S113159480
Year: 2015
GEPAID: CAL000355924
Contact: KEVIN HEIDLER
Telephone: 7145604145
Mailing Name: Not reported

CARMENITA TRUCK CENTER (Continued) **S113159480**

Mailing Address:	PO BOX 88
Mailing City,St,Zip:	SANTA ANA, CA 927020088
Gen County:	Los Angeles
TSD EPA ID:	CAD980675276
TSD County:	Kern
Waste Category:	Unspecified oil-containing waste
Disposal Method:	Landfill Or Surface Impoundment That Will Be Closed As Landfill(To Include On-Site Treatment And/Or Stabilization)
Tons:	0.25
Cat Decode:	Unspecified oil-containing waste
Method Decode:	Landfill Or Surface Impoundment That Will Be Closed As Landfill(To Include On-Site Treatment And/Or Stabilization)
Facility County:	Los Angeles
envid:	S113159480
Year:	2015
GEPAID:	CAL000355924
Contact:	KEVIN HEIDLER
Telephone:	7145604145
Mailing Name:	Not reported
Mailing Address:	PO BOX 88
Mailing City,St,Zip:	SANTA ANA, CA 927020088
Gen County:	Los Angeles
TSD EPA ID:	CAD028409019
TSD County:	Los Angeles
Waste Category:	Other organic solids
Disposal Method:	Storage, Bulking, And/Or Transfer Off Site--No Treatment/Reovery (H010-H129) Or (H131-H135)
Tons:	0.15
Cat Decode:	Other organic solids
Method Decode:	Storage, Bulking, And/Or Transfer Off Site--No Treatment/Reovery (H010-H129) Or (H131-H135)
Facility County:	Los Angeles
envid:	S113159480
Year:	2014
GEPAID:	CAL000355924
Contact:	KEVIN HEIDLER/PRESIDENT
Telephone:	7145604145
Mailing Name:	Not reported
Mailing Address:	PO BOX 88
Mailing City,St,Zip:	SANTA ANA, CA 927020088
Gen County:	Los Angeles
TSD EPA ID:	CAD028409019
TSD County:	Los Angeles
Waste Category:	Aqueous solution with total organic residues 10 percent or more
Disposal Method:	Storage, Bulking, And/Or Transfer Off Site--No Treatment/Reovery (H010-H129) Or (H131-H135)
Tons:	0.6255
Cat Decode:	Not reported
Method Decode:	Not reported
Facility County:	Los Angeles
envid:	S113159480
Year:	2013
GEPAID:	CAL000355924
Contact:	S SCHOMOECKEL/K HEIDLER/PRES

CARMENITA TRUCK CENTER (Continued) **S113159480**

Telephone:	7145604145
Mailing Name:	Not reported
Mailing Address:	PO BOX 88
Mailing City,St,Zip:	SANTA ANA, CA 927020088
Gen County:	Los Angeles
TSD EPA ID:	CAT080013352
TSD County:	Los Angeles
Waste Category:	Not reported
Disposal Method:	Other Recovery Of Reclamation For Reuse Including Acid Regeneration, Organics Recovery Ect
Tons:	5.2125
Cat Decode:	Not reported
Method Decode:	Not reported
Facility County:	Not reported

Click this hyperlink while viewing on your computer to access
3 additional CA_HAZNET: record(s) in the EDR Site Report.

L96 **CARMENITA FORD TRUCK SALES-13443 E FREEWAY** **ENVIROSTOR** **S111290789**
South **13443 EAST FREEWAY DRIVE** **VCP** **N/A**
< 1/8 **SANTA FE SPRINGS, CA 90670**
0.113 mi.
595 ft. **Site 6 of 10 in cluster L**

Relative:
Lower

Actual:
78 ft.

ENVIROSTOR:

Facility ID:	60001566
Status:	No Further Action
Status Date:	01/31/2012
Site Code:	301547
Site Type:	Voluntary Cleanup
Site Type Detailed:	Voluntary Cleanup
Acres:	6.91
NPL:	NO
Regulatory Agencies:	SMBRP
Lead Agency:	SMBRP
Program Manager:	Not reported
Supervisor:	Javier Hinojosa
Division Branch:	Cleanup Chatsworth
Assembly:	57
Senate:	32
Special Program:	Voluntary Cleanup Program
Restricted Use:	NO
Site Mgmt Req:	NONE SPECIFIED
Funding:	Responsible Party
Latitude:	33.89352
Longitude:	-118.0456
APN:	8069-016-008
Past Use:	FUEL - VEHICLE STORAGE/ REFUELING, FUEL TERMINALS, UNDERGROUND STORAGE TANKS, VEHICLE MAINTENANCE, ABOVE GROUND STORAGE TANKS, FUEL - VEHICLE STORAGE/ REFUELING, FUEL TERMINALS, UNDERGROUND STORAGE TANKS, VEHICLE MAINTENANCE
Potential COC:	Under Investigation TPH-diesel TPH-gas
Confirmed COC:	30024-NO 30025-NO 31001-NO
Potential Description:	SOIL, SV
Alias Name:	8069-016-008
Alias Type:	APN
Alias Name:	301547
Alias Type:	Project Code (Site Code)

CARMENITA FORD TRUCK SALES-13443 E FREEWAY (Continued) **S111290789**

Alias Name: 60001566
Alias Type: Envirostor ID Number

Completed Info:
Completed Area Name: PROJECT WIDE
Completed Sub Area Name: Not reported
Completed Document Type: Preliminary Endangerment Assessment Report
Completed Date: 11/17/2011
Comments: NFA letter issued

Completed Area Name: PROJECT WIDE
Completed Sub Area Name: Not reported
Completed Document Type: Voluntary Cleanup Agreement Termination Notification
Completed Date: 12/09/2011
Comments: Sent VCA End 30-Day notification letter

Completed Area Name: PROJECT WIDE
Completed Sub Area Name: Not reported
Completed Document Type: Cost Recovery Closeout Memo
Completed Date: 01/17/2012
Comments: CRU Memo sent to CRU

Completed Area Name: PROJECT WIDE
Completed Sub Area Name: Not reported
Completed Document Type: No Further Action Letter
Completed Date: 12/07/2011
Comments: NFA Letter Sent.

Completed Area Name: PROJECT WIDE
Completed Sub Area Name: Not reported
Completed Document Type: Voluntary Cleanup Agreement
Completed Date: 10/14/2011
Comments: Executed on 10/14/2011

Future Area Name: Not reported
Future Sub Area Name: Not reported
Future Document Type: Not reported
Future Due Date: Not reported
Schedule Area Name: Not reported
Schedule Sub Area Name: Not reported
Schedule Document Type: Not reported
Schedule Due Date: Not reported
Schedule Revised Date: Not reported

VCP:
Facility ID: 60001566
Site Type: Voluntary Cleanup
Site Type Detail: Voluntary Cleanup
Site Mgmt. Req.: NONE SPECIFIED
Acres: 6.91
National Priorities List: NO
Cleanup Oversight Agencies: SMBRP
Lead Agency: SMBRP
Lead Agency Description: DTSC - Site Cleanup Program
Project Manager: Not reported
Supervisor: Javier Hinojosa
Division Branch: Cleanup Chatsworth

CARMENITA FORD TRUCK SALES-13443 E FREEWAY (Continued) **S111290789**

Site Code:	301547
Assembly:	57
Senate:	32
Special Programs Code:	Voluntary Cleanup Program
Status:	No Further Action
Status Date:	01/31/2012
Restricted Use:	NO
Funding:	Responsible Party
Lat/Long:	33.89352 / -118.0456
APN:	8069-016-008
Past Use:	FUEL - VEHICLE STORAGE/ REFUELING, FUEL TERMINALS, UNDERGROUND STORAGE TANKS, VEHICLE MAINTENANCE, ABOVE GROUND STORAGE TANKS, FUEL - VEHICLE STORAGE/ REFUELING, FUEL TERMINALS, UNDERGROUND STORAGE TANKS, VEHICLE MAINTENANCE
Potential COC:	31001, 30024, 30025
Confirmed COC:	30024-NO,30025-NO,31001-NO
Potential Description:	SOIL, SV
Alias Name:	8069-016-008
Alias Type:	APN
Alias Name:	301547
Alias Type:	Project Code (Site Code)
Alias Name:	60001566
Alias Type:	Envirostor ID Number

Completed Info:

Completed Area Name:	PROJECT WIDE
Completed Sub Area Name:	Not reported
Completed Document Type:	Preliminary Endangerment Assessment Report
Completed Date:	11/17/2011
Comments:	NFA letter issued
Completed Area Name:	PROJECT WIDE
Completed Sub Area Name:	Not reported
Completed Document Type:	Voluntary Cleanup Agreement Termination Notification
Completed Date:	12/09/2011
Comments:	Sent VCA End 30-Day notification letter
Completed Area Name:	PROJECT WIDE
Completed Sub Area Name:	Not reported
Completed Document Type:	Cost Recovery Closeout Memo
Completed Date:	01/17/2012
Comments:	CRU Memo sent to CRU
Completed Area Name:	PROJECT WIDE
Completed Sub Area Name:	Not reported
Completed Document Type:	No Further Action Letter
Completed Date:	12/07/2011
Comments:	NFA Letter Sent.
Completed Area Name:	PROJECT WIDE
Completed Sub Area Name:	Not reported
Completed Document Type:	Voluntary Cleanup Agreement
Completed Date:	10/14/2011
Comments:	Executed on 10/14/2011
Future Area Name:	Not reported
Future Sub Area Name:	Not reported
Future Document Type:	Not reported

CARMENITA FORD TRUCK SALES-13443 E FREEWAY (Continued) **S111290789**

Future Due Date:	Not reported
Schedule Area Name:	Not reported
Schedule Sub Area Name:	Not reported
Schedule Document Type:	Not reported
Schedule Due Date:	Not reported
Schedule Revised Date:	Not reported

L97 **CARMENITA TRUCK CENTER** **HAZNET** **S113007318**
South **13443 E FREEWAY DR** **N/A**
< 1/8 **SANTA FE SPRINGS, CA 90670**
0.113 mi.
595 ft. **Site 7 of 10 in cluster L**

Relative:
Lower

Actual:
78 ft.

HAZNET:

envid:	S113007318
Year:	2010
GEPAID:	CAD981569189
Contact:	BOB ZAPOTOSKY
Telephone:	5629211411
Mailing Name:	Not reported
Mailing Address:	13443 E FREEWAY DR
Mailing City,St,Zip:	SANTA FE SPRINGS, CA 906700000
Gen County:	Not reported
TSD EPA ID:	CAD097030993
TSD County:	Not reported
Waste Category:	Other organic solids
Disposal Method:	Storage, Bulking, And/Or Transfer Off Site--No Treatment/Reovery (H010-H129) Or (H131-H135)
Tons:	0.15
Cat Decode:	Not reported
Method Decode:	Not reported
Facility County:	Los Angeles

envid:	S113007318
Year:	2010
GEPAID:	CAD981569189
Contact:	BOB ZAPOTOSKY
Telephone:	5629211411
Mailing Name:	Not reported
Mailing Address:	13443 E FREEWAY DR
Mailing City,St,Zip:	SANTA FE SPRINGS, CA 906700000
Gen County:	Not reported
TSD EPA ID:	CAT080013352
TSD County:	Not reported
Waste Category:	Unspecified organic liquid mixture
Disposal Method:	Other Recovery Of Reclamation For Reuse Including Acid Regeneration, Organics Recovery Ect
Tons:	0.102
Cat Decode:	Not reported
Method Decode:	Not reported
Facility County:	Los Angeles

envid:	S113007318
Year:	2010
GEPAID:	CAD981569189
Contact:	BOB ZAPOTOSKY
Telephone:	5629211411
Mailing Name:	Not reported

CARMENITA TRUCK CENTER (Continued) **S113007318**

Mailing Address: 13443 E FREEWAY DR
Mailing City,St,Zip: SANTA FE SPRINGS, CA 906700000
Gen County: Not reported
TSD EPA ID: CAT080013352
TSD County: Not reported
Waste Category: Unspecified oil-containing waste
Disposal Method: Other Recovery Of Reclamation For Reuse Including Acid Regeneration, Organics Recovery Ect
Tons: 0.3753
Cat Decode: Not reported
Method Decode: Not reported
Facility County: Los Angeles

envid: S113007318
Year: 2010
GEPAID: CAD981569189
Contact: BOB ZAPOTOSKY
Telephone: 5629211411
Mailing Name: Not reported
Mailing Address: 13443 E FREEWAY DR
Mailing City,St,Zip: SANTA FE SPRINGS, CA 906700000
Gen County: Not reported
TSD EPA ID: CAT080013352
TSD County: Not reported
Waste Category: Oil/water separation sludge
Disposal Method: Other Recovery Of Reclamation For Reuse Including Acid Regeneration, Organics Recovery Ect
Tons: 8.34
Cat Decode: Not reported
Method Decode: Not reported
Facility County: Los Angeles

envid: S113007318
Year: 2009
GEPAID: CAD981569189
Contact: BOB ZAPOTOSKY
Telephone: 5629211411
Mailing Name: Not reported
Mailing Address: 13443 E FREEWAY DR
Mailing City,St,Zip: SANTA FE SPRINGS, CA 906700000
Gen County: Not reported
TSD EPA ID: CAT080013352
TSD County: Not reported
Waste Category: Oil/water separation sludge
Disposal Method: Other Recovery Of Reclamation For Reuse Including Acid Regeneration, Organics Recovery Ect
Tons: 6.255
Cat Decode: Not reported
Method Decode: Not reported
Facility County: Los Angeles

Click this hyperlink while viewing on your computer to access
73 additional CA_HAZNET: record(s) in the EDR Site Report.

L98 **CARMENITA TRUCK CENTER** **SWEEPS UST** **S101587226**
South **13433 E FREEWAY DR** **CA FID UST** **N/A**
< 1/8 **SANTA FE SPRINGS, CA 90670** **LOS ANGELES CO. HMS**
0.113 mi.
595 ft. **Site 8 of 10 in cluster L**

Relative:
Lower

Actual:
78 ft.

SWEEPS UST:

Status:	Active
Comp Number:	15220
Number:	9
Board Of Equalization:	Not reported
Referral Date:	06-15-90
Action Date:	06-15-90
Created Date:	06-07-90
Owner Tank Id:	02
SWRCB Tank Id:	19-000-015220-000001
Tank Status:	A
Capacity:	3000
Active Date:	06-15-90
Tank Use:	OIL
STG:	W
Content:	Not reported
Number Of Tanks:	1

CA FID UST:

Facility ID:	19055110
Regulated By:	UTNKA
Regulated ID:	Not reported
Cortese Code:	Not reported
SIC Code:	Not reported
Facility Phone:	0000000000
Mail To:	Not reported
Mailing Address:	13433 E FREEWAY DR
Mailing Address 2:	Not reported
Mailing City,St,Zip:	SANTA FE SPRINGS 90670
Contact:	Not reported
Contact Phone:	Not reported
DUNs Number:	Not reported
NPDES Number:	Not reported
EPA ID:	Not reported
Comments:	Not reported
Status:	Active

LOS ANGELES CO. HMS:

Region:	LA
Permit Category:	T
Facility Id:	014594-015220
Facility Type:	0
Facility Status:	Closed
Area:	1H
Permit Number:	00005861T
Permit Status:	Closed

L99 **CARMENITA FORD TRUCK SALES-13407 E FREEWAY** **ENVIROSTOR** **S111120549**
South **13407 EAST FREEWAY DRIVE** **VCP** **N/A**
< 1/8 **SANTA FE SPRINGS, CA 90670**
0.113 mi.
595 ft. **Site 9 of 10 in cluster L**

Relative:
Lower

Actual:
78 ft.

ENVIROSTOR:

Facility ID:	60001526
Status:	No Further Action
Status Date:	01/31/2012
Site Code:	301529
Site Type:	Voluntary Cleanup
Site Type Detailed:	Voluntary Cleanup
Acres:	0.5
NPL:	NO
Regulatory Agencies:	SMBRP
Lead Agency:	SMBRP
Program Manager:	Not reported
Supervisor:	Javier Hinojosa
Division Branch:	Cleanup Chatsworth
Assembly:	57
Senate:	32
Special Program:	Voluntary Cleanup Program
Restricted Use:	NO
Site Mgmt Req:	NONE SPECIFIED
Funding:	Responsible Party
Latitude:	33.89394
Longitude:	-118.0464
APN:	8069-016-22
Past Use:	ABOVE GROUND STORAGE TANKS, OIL/WATER SEPARATORS, TRANSPORTATION - PIPELINE, VEHICLE MAINTENANCE
Potential COC:	Benzene TPH-diesel Phenol
Confirmed COC:	Benzene TPH-diesel Phenol
Potential Description:	CSS, OTH, SOIL, SV, UE
Alias Name:	8069-016-22
Alias Type:	APN
Alias Name:	301529
Alias Type:	Project Code (Site Code)
Alias Name:	60001526
Alias Type:	Envirostor ID Number

Completed Info:

Completed Area Name:	PROJECT WIDE
Completed Sub Area Name:	Not reported
Completed Document Type:	Site Characterization Report
Completed Date:	09/22/2011
Comments:	DTSC issued NFA letter
Completed Area Name:	PROJECT WIDE
Completed Sub Area Name:	Not reported
Completed Document Type:	Preliminary Endangerment Assessment Report
Completed Date:	09/26/2011
Comments:	DTSC issued NFA letter
Completed Area Name:	PROJECT WIDE
Completed Sub Area Name:	Not reported
Completed Document Type:	Voluntary Cleanup Agreement Termination Notification
Completed Date:	12/12/2011
Comments:	VCA expired on 12/7/2011. Activity complete.

CARMENITA FORD TRUCK SALES-13407 E FREEWAY (Continued) **S111120549**

Completed Area Name: PROJECT WIDE
Completed Sub Area Name: Not reported
Completed Document Type: Cost Recovery Closeout Memo
Completed Date: 01/03/2012
Comments: CRU memo done.

Completed Area Name: PROJECT WIDE
Completed Sub Area Name: Not reported
Completed Document Type: Voluntary Cleanup Agreement
Completed Date: 07/11/2011
Comments: VCA executed.

Completed Area Name: PROJECT WIDE
Completed Sub Area Name: Not reported
Completed Document Type: No Further Action Letter
Completed Date: 09/22/2011
Comments: Issued NFA Letter.

Future Area Name: Not reported
Future Sub Area Name: Not reported
Future Document Type: Not reported
Future Due Date: Not reported
Schedule Area Name: Not reported
Schedule Sub Area Name: Not reported
Schedule Document Type: Not reported
Schedule Due Date: Not reported
Schedule Revised Date: Not reported

VCP:
Facility ID: 60001526
Site Type: Voluntary Cleanup
Site Type Detail: Voluntary Cleanup
Site Mgmt. Req.: NONE SPECIFIED
Acres: 0.5
National Priorities List: NO
Cleanup Oversight Agencies: SMBRP
Lead Agency: SMBRP
Lead Agency Description: DTSC - Site Cleanup Program
Project Manager: Not reported
Supervisor: Javier Hinojosa
Division Branch: Cleanup Chatsworth
Site Code: 301529
Assembly: 57
Senate: 32
Special Programs Code: Voluntary Cleanup Program
Status: No Further Action
Status Date: 01/31/2012
Restricted Use: NO
Funding: Responsible Party
Lat/Long: 33.89394 / -118.0464
APN: 8069-016-22
Past Use: ABOVE GROUND STORAGE TANKS, OIL/WATER SEPARATORS, TRANSPORTATION - PIPELINE, VEHICLE MAINTENANCE
Potential COC: 30003, 30024, 30451
Confirmed COC: 30003,30024,30451
Potential Description: CSS, OTH, SOIL, SV, UE
Alias Name: 8069-016-22

CARMENITA FORD TRUCK SALES-13407 E FREEWAY (Continued) **S111120549**

Alias Type: APN
Alias Name: 301529
Alias Type: Project Code (Site Code)
Alias Name: 60001526
Alias Type: Envirostor ID Number

Completed Info:
Completed Area Name: PROJECT WIDE
Completed Sub Area Name: Not reported
Completed Document Type: Site Characterization Report
Completed Date: 09/22/2011
Comments: DTSC issued NFA letter

Completed Area Name: PROJECT WIDE
Completed Sub Area Name: Not reported
Completed Document Type: Preliminary Endangerment Assessment Report
Completed Date: 09/26/2011
Comments: DTSC issued NFA letter

Completed Area Name: PROJECT WIDE
Completed Sub Area Name: Not reported
Completed Document Type: Voluntary Cleanup Agreement Termination Notification
Completed Date: 12/12/2011
Comments: VCA expired on 12/7/2011. Activity complete.

Completed Area Name: PROJECT WIDE
Completed Sub Area Name: Not reported
Completed Document Type: Cost Recovery Closeout Memo
Completed Date: 01/03/2012
Comments: CRU memo done.

Completed Area Name: PROJECT WIDE
Completed Sub Area Name: Not reported
Completed Document Type: Voluntary Cleanup Agreement
Completed Date: 07/11/2011
Comments: VCA executed.

Completed Area Name: PROJECT WIDE
Completed Sub Area Name: Not reported
Completed Document Type: No Further Action Letter
Completed Date: 09/22/2011
Comments: Issued NFA Letter.

Future Area Name: Not reported
Future Sub Area Name: Not reported
Future Document Type: Not reported
Future Due Date: Not reported
Schedule Area Name: Not reported
Schedule Sub Area Name: Not reported
Schedule Document Type: Not reported
Schedule Due Date: Not reported
Schedule Revised Date: Not reported

L100 **CALTRANS D-7/EA07-2159C2** **HAZNET** **S112993498**
South **13407 FREEWAY DR** **N/A**
< 1/8 **SANTA FE SPRINGS, CA 90670**
0.113 mi.
595 ft. **Site 10 of 10 in cluster L**

Relative:
Lower

Actual:
78 ft.

HAZNET:

envid:	S112993498
Year:	2011
GEPAID:	CAC002676006
Contact:	NEIL CAM
Telephone:	2138979383
Mailing Name:	Not reported
Mailing Address:	100 S MAIN ST
Mailing City,St,Zip:	LOS ANGELES, CA 90012
Gen County:	Not reported
TSD EPA ID:	CAD028409019
TSD County:	Not reported
Waste Category:	Other inorganic solid waste
Disposal Method:	Storage, Bulking, And/Or Transfer Off Site--No Treatment/Reovery (H010-H129) Or (H131-H135)
Tons:	0.005
Cat Decode:	Not reported
Method Decode:	Not reported
Facility County:	Los Angeles

envid:	S112993498
Year:	2011
GEPAID:	CAC002676006
Contact:	NEIL CAM
Telephone:	2138979383
Mailing Name:	Not reported
Mailing Address:	100 S MAIN ST
Mailing City,St,Zip:	LOS ANGELES, CA 90012
Gen County:	Not reported
TSD EPA ID:	AZ0000337360
TSD County:	Not reported
Waste Category:	Polychlorinated biphenyls and material containing PCBs
Disposal Method:	Storage, Bulking, And/Or Transfer Off Site--No Treatment/Reovery (H010-H129) Or (H131-H135)
Tons:	0.02645
Cat Decode:	Not reported
Method Decode:	Not reported
Facility County:	Los Angeles

O101 **ALLIED MECHANICAL PRODUCTS** **HIST UST** **U001564990**
NE **13623 PUMICE ST** **N/A**
< 1/8 **SANTA FE SPRINGS, CA 90670**
0.114 mi.
601 ft. **Site 1 of 3 in cluster O**

Relative:
Lower

Actual:
78 ft.

HIST UST:

File Number:	Not reported
URL:	Not reported
Region:	STATE
Facility ID:	00000066219
Facility Type:	Other
Other Type:	MANUFACTURING
Contact Name:	DIETER KROENERT
Telephone:	2139216675

ALLIED MECHANICAL PRODUCTS (Continued) **U001564990**

Owner Name:	ALLIED MECHANICAL PRODUCTS-TOW
Owner Address:	13623 PUMICE ST.
Owner City,St,Zip:	SANTA FE SPRINGS, CA 90670
Total Tanks:	0002
Tank Num:	001
Container Num:	1
Year Installed:	1973
Tank Capacity:	00002000
Tank Used for:	PRODUCT
Type of Fuel:	6F
Container Construction Thickness:	X
Leak Detection:	Visual, None
Tank Num:	002
Container Num:	2
Year Installed:	1979
Tank Capacity:	00000135
Tank Used for:	PRODUCT
Type of Fuel:	Not reported
Container Construction Thickness:	3/16
Leak Detection:	Visual, None

O102 **FPEC CORP** **HAZNET** **S113031156**
NE **13623 PUMICE ST** **N/A**
< 1/8 **SANTA FE SPRINGS, CA 90670**
0.114 mi.
601 ft. **Site 2 of 3 in cluster O**

Relative:
Lower

Actual:
78 ft.

HAZNET:

envid:	S113031156
Year:	2011
GEPAID:	CAL000026305
Contact:	DWAYNE LEE / PM
Telephone:	5628023727
Mailing Name:	Not reported
Mailing Address:	13623 PUMICE ST
Mailing City,St,Zip:	SANTA FE SPRINGS, CA 906705105
Gen County:	Not reported
TSD EPA ID:	CAT080013352
TSD County:	Not reported
Waste Category:	Waste oil and mixed oil
Disposal Method:	Other Recovery Of Reclamation For Reuse Including Acid Regeneration, Organics Recovery Ect
Tons:	0.19
Cat Decode:	Not reported
Method Decode:	Not reported
Facility County:	Los Angeles

N103
ESE
< 1/8
0.115 mi.
607 ft.

ED CHAN
13660 EXCELSIOR DR
SANTA FE SPRINGS, CA 90670

Site 3 of 7 in cluster N

HAZNET **S117302267**
N/A

Relative:
Lower

Actual:
74 ft.

HAZNET:

envid:	S117302267
Year:	2013
GEPAID:	CAC002745719
Contact:	ED CHAN
Telephone:	5175796687
Mailing Name:	Not reported
Mailing Address:	13660 EXCELSIOR DR
Mailing City,St,Zip:	SANTA FE SPRINGS, CA 906705136
Gen County:	Los Angeles
TSD EPA ID:	AZC950823111
TSD County:	99
Waste Category:	Not reported
Disposal Method:	Landfill Or Surface Impoundment That Will Be Closed As Landfill(To Include On-Site Treatment And/Or Stabilization)
Tons:	1.2
Cat Decode:	Not reported
Method Decode:	Not reported
Facility County:	Not reported

104
WNW
< 1/8
0.115 mi.
608 ft.

CARMENITA SQUARE BUSINESS PARK
14701 CARMENITA RD STE 14799
NORWALK, CA 90650

HAZNET **S113789363**
N/A

Relative:
Higher

Actual:
81 ft.

HAZNET:

envid:	S113789363
Year:	2012
GEPAID:	CAC002706518
Contact:	MICHELE HOWLIN
Telephone:	7149781663
Mailing Name:	Not reported
Mailing Address:	333 S ANITA DR STE 675
Mailing City,St,Zip:	ORANGE, CA 92868
Gen County:	Los Angeles
TSD EPA ID:	CAD008252405
TSD County:	Los Angeles
Waste Category:	Not reported
Disposal Method:	Fuel Blending Prior To Energy Recovery At Another Site
Tons:	0.054
Cat Decode:	Not reported
Method Decode:	Not reported
Facility County:	Los Angeles

P105 **PLASTIJECT** **HAZNET** **S113058693**
East **14811 SPRING AVE** **N/A**
< 1/8 **SANTA FE SPRINGS, CA 90670**
0.116 mi.
614 ft. **Site 1 of 3 in cluster P**

Relative:
Lower

Actual:
75 ft.

HAZNET:

envid:	S113058693
Year:	2013
GEPAID:	CAC002721226
Contact:	ALEX LEE
Telephone:	5627145356
Mailing Name:	Not reported
Mailing Address:	14811 SPRING AVE.
Mailing City,St,Zip:	SANTA FE SPRINGS, CA 90670
Gen County:	Los Angeles
TSD EPA ID:	CAD080032253
TSD County:	Not reported
Waste Category:	Not reported
Disposal Method:	Storage, Bulking, And/Or Transfer Off Site--No Treatment/Reovery (H010-H129) Or (H131-H135)
Tons:	2.926
Cat Decode:	Not reported
Method Decode:	Not reported
Facility County:	Not reported

envid:	S113058693
Year:	2013
GEPAID:	CAC002721226
Contact:	ALEX LEE
Telephone:	5627145356
Mailing Name:	Not reported
Mailing Address:	14811 SPRING AVE.
Mailing City,St,Zip:	SANTA FE SPRINGS, CA 90670
Gen County:	Los Angeles
TSD EPA ID:	02-IV-99-10
TSD County:	Not reported
Waste Category:	Not reported
Disposal Method:	Solvents Recovery
Tons:	0.836
Cat Decode:	Not reported
Method Decode:	Not reported
Facility County:	Not reported

envid:	S113058693
Year:	1999
GEPAID:	CAL000097146
Contact:	BATEMAN JOHN & HALL WILLIAM
Telephone:	0000000000
Mailing Name:	Not reported
Mailing Address:	15405 CORNET AVE
Mailing City,St,Zip:	SANTA FE SPRINGS, CA 906705533
Gen County:	Not reported
TSD EPA ID:	CAD050806850
TSD County:	Not reported
Waste Category:	Other inorganic solid waste
Disposal Method:	Transfer Station
Tons:	.0465
Cat Decode:	Not reported

PLASTIJECT (Continued) **S113058693**

Method Decode: Not reported
Facility County: Los Angeles

envid: S113058693
Year: 1999
GEPAID: CAL000097146
Contact: BATEMAN JOHN & HALL WILLIAM
Telephone: 0000000000
Mailing Name: Not reported
Mailing Address: 15405 CORNET AVE
Mailing City,St,Zip: SANTA FE SPRINGS, CA 906705533
Gen County: Not reported
TSD EPA ID: CAD050806850
TSD County: Not reported
Waste Category: Liquids with pH <= 2 with metals
Disposal Method: Transfer Station
Tons: .0035
Cat Decode: Not reported
Method Decode: Not reported
Facility County: Los Angeles

envid: S113058693
Year: 1999
GEPAID: CAL000097146
Contact: BATEMAN JOHN & HALL WILLIAM
Telephone: 0000000000
Mailing Name: Not reported
Mailing Address: 15405 CORNET AVE
Mailing City,St,Zip: SANTA FE SPRINGS, CA 906705533
Gen County: Not reported
TSD EPA ID: CAD050806850
TSD County: Not reported
Waste Category: Liquids with pH <= 2
Disposal Method: Treatment, Tank
Tons: .0040
Cat Decode: Not reported
Method Decode: Not reported
Facility County: Los Angeles

Click this hyperlink while viewing on your computer to access
2 additional CA_HAZNET: record(s) in the EDR Site Report.

P106 **WALKER SPRING & STAMPING CORP** **RCRA-SQG** **1000269354**
East **14831 SPRING AVENUE** **FINDS** **CAD008372716**
< 1/8 **SANTA FE SPRINGS, CA 90670** **ECHO**
0.118 mi. **LOS ANGELES CO. HMS**
624 ft. **Site 2 of 3 in cluster P**

Relative:
Lower

Actual:
75 ft.

RCRA-SQG:
Date form received by agency: 09/01/1996
Facility name: WALKER SPRING & STAMPING CORP
Facility address: 14831 SPRING AVENUE
SANTA FE SPRINGS, CA 90670
EPA ID: CAD008372716
Mailing address: 14831 SPRING AVE
SANTA FE SPGS, CA 90670
Contact: Not reported
Contact address: Not reported

WALKER SPRING & STAMPING CORP (Continued) **1000269354**

Not reported
Contact country: US
Contact telephone: Not reported
Contact email: Not reported
EPA Region: 09
Classification: Small Small Quantity Generator
Description: Handler: generates more than 100 and less than 1000 kg of hazardous waste during any calendar month and accumulates less than 6000 kg of hazardous waste at any time; or generates 100 kg or less of hazardous waste during any calendar month, and accumulates more than 1000 kg of hazardous waste at any time

Owner/Operator Summary:
Owner/operator name: WALKER HENRIETTA
Owner/operator address: NOT REQUIRED
NOT REQUIRED, ME 99999
Owner/operator country: Not reported
Owner/operator telephone: (415) 555-1212
Legal status: Private
Owner/Operator Type: Owner
Owner/Op start date: Not reported
Owner/Op end date: Not reported

Owner/operator name: NOT REQUIRED
Owner/operator address: NOT REQUIRED
NOT REQUIRED, ME 99999
Owner/operator country: Not reported
Owner/operator telephone: (415) 555-1212
Legal status: Private
Owner/Operator Type: Operator
Owner/Op start date: Not reported
Owner/Op end date: Not reported

Handler Activities Summary:
U.S. importer of hazardous waste: No
Mixed waste (haz. and radioactive): No
Recycler of hazardous waste: No
Transporter of hazardous waste: No
Treater, storer or disposer of HW: No
Underground injection activity: No
On-site burner exemption: No
Furnace exemption: No
Used oil fuel burner: No
Used oil processor: No
User oil refiner: No
Used oil fuel marketer to burner: No
Used oil Specification marketer: No
Used oil transfer facility: No
Used oil transporter: No

Historical Generators:
Date form received by agency: 08/15/1980
Site name: WALKER SPRING & STAMPING CORP
Classification: Large Quantity Generator

Violation Status: No violations found

WALKER SPRING & STAMPING CORP (Continued) **1000269354**

FINDS:

Registry ID: 110002633552

Environmental Interest/Information System
RCRAInfo is a national information system that supports the Resource Conservation and Recovery Act (RCRA) program through the tracking of events and activities related to facilities that generate, transport, and treat, store, or dispose of hazardous waste. RCRAInfo allows RCRA program staff to track the notification, permit, compliance, and corrective action activities required under RCRA.

ECHO:

Envid:	1000269354
Registry ID:	110002633552
DFR URL:	http://echo.epa.gov/detailed_facility_report?fid=110002633552

LOS ANGELES CO. HMS:

Region:	LA
Permit Category:	Not reported
Facility Id:	013601-013997
Facility Type:	Not reported
Facility Status:	Closed
Area:	1H
Permit Number:	Not reported
Permit Status:	Not reported

P107 **WALKER SPRING AND STAMP CORP** **SWEEPS UST** **S106934189**
East **14831 SPRING AVE** **N/A**
< 1/8 **SANTE FE SPRINGS, CA**
0.118 mi.
624 ft. **Site 3 of 3 in cluster P**

Relative:
Lower

Actual:
75 ft.

SWEEPS UST:

Status:	Active
Comp Number:	13997
Number:	9
Board Of Equalization:	Not reported
Referral Date:	06-30-89
Action Date:	Not reported
Created Date:	06-30-89
Owner Tank Id:	Not reported
SWRCB Tank Id:	Not reported
Tank Status:	Not reported
Capacity:	Not reported
Active Date:	Not reported
Tank Use:	Not reported
STG:	Not reported
Content:	Not reported
Number Of Tanks:	Not reported

K108 **CALIFORNIA STEAMERS PROPERTY SERVICES** **HAZNET** **S113148594**
NW **13332 MAPLEDALE ST** **N/A**
< 1/8 **NORWALK, CA 90650**
0.122 mi.
646 ft. **Site 4 of 5 in cluster K**

Relative:
Higher

Actual:
82 ft.

HAZNET:

envid:	S113148594
Year:	2014
GEPAID:	CAL000322164
Contact:	JOSEPH FERES
Telephone:	5624834580
Mailing Name:	Not reported
Mailing Address:	14623 CARMENITA RD
Mailing City,St,Zip:	NORWALK, CA 906500000
Gen County:	Los Angeles
TSD EPA ID:	CAD028409019
TSD County:	Los Angeles
Waste Category:	Unspecified oil-containing waste
Disposal Method:	Discharge To Sewer/Potw Or Npdes(With Prior Storage--With Or Without Treatment)
Tons:	1.14675
Cat Decode:	Not reported
Method Decode:	Not reported
Facility County:	Los Angeles

envid:	S113148594
Year:	2014
GEPAID:	CAL000322164
Contact:	JOSEPH FERES
Telephone:	5624834580
Mailing Name:	Not reported
Mailing Address:	14623 CARMENITA RD
Mailing City,St,Zip:	NORWALK, CA 906500000
Gen County:	Los Angeles
TSD EPA ID:	CAD099452708
TSD County:	Los Angeles
Waste Category:	Unspecified oil-containing waste
Disposal Method:	Other Recovery Of Reclamation For Reuse Including Acid Regeneration, Organics Recovery Ect
Tons:	3.35685
Cat Decode:	Not reported
Method Decode:	Not reported
Facility County:	Los Angeles

envid:	S113148594
Year:	2009
GEPAID:	CAL000322164
Contact:	JOSEPH PHERS
Telephone:	5624834580
Mailing Name:	Not reported
Mailing Address:	13332 MAPLEDALE ST
Mailing City,St,Zip:	NORWALK, CA 906505240
Gen County:	Not reported
TSD EPA ID:	CAD981696420
TSD County:	Not reported
Waste Category:	Unspecified oil-containing waste
Disposal Method:	Storage, Bulking, And/Or Transfer Off Site--No Treatment/Reovery (H010-H129) Or (H131-H135)

CALIFORNIA STEAMERS PROPERTY SERVICES (Continued) **S113148594**

Tons: 2.7105
Cat Decode: Not reported
Method Decode: Not reported
Facility County: Los Angeles

envid: S113148594
Year: 2008
GEPAID: CAL000322164
Contact: JOSEPH PHERS
Telephone: 5624834580
Mailing Name: Not reported
Mailing Address: 13332 MAPLEDALE ST
Mailing City,St,Zip: NORWALK, CA 906505240
Gen County: Not reported
TSD EPA ID: CAD981696420
TSD County: Not reported
Waste Category: Unspecified oil-containing waste
Disposal Method: Storage, Bulking, And/Or Transfer Off Site--No Treatment/Reovery (H010-H129) Or (H131-H135)
Tons: 0.417
Cat Decode: Not reported
Method Decode: Not reported
Facility County: Los Angeles

109
West
< 1/8
0.123 mi.
648 ft.

Relative:
Higher

Actual:
81 ft.

LOWES HIW - NORWALK #056 **HAZNET** **S113110621**
14873 CARMENITA RD **N/A**
NORWALK, CA 90650

HAZNET:
envid: S113110621
Year: 2015
GEPAID: CAL000219552
Contact: ROB GASS
Telephone: 7047586033
Mailing Name: Not reported
Mailing Address: 1000 LOWE'S BLVD
Mailing City,St,Zip: MOORESVILLE, NC 281170000
Gen County: Los Angeles
TSD EPA ID: CAD008364432
TSD County: Los Angeles
Waste Category: Liquids with pH <= 2
Disposal Method: Storage, Bulking, And/Or Transfer Off Site--No Treatment/Reovery (H010-H129) Or (H131-H135)
Tons: 0.0275
Cat Decode: Liquids with pH <= 2
Method Decode: Storage, Bulking, And/Or Transfer Off Site--No Treatment/Reovery (H010-H129) Or (H131-H135)
Facility County: Los Angeles

envid: S113110621
Year: 2015
GEPAID: CAL000219552
Contact: ROB GASS
Telephone: 7047586033
Mailing Name: Not reported
Mailing Address: 1000 LOWE'S BLVD

LOWES HIW - NORWALK #056 (Continued) **S113110621**

Mailing City,St,Zip:	MOORESVILLE, NC 281170000
Gen County:	Los Angeles
TSD EPA ID:	CAD008364432
TSD County:	Los Angeles
Waste Category:	Off-specification, aged or surplus organics
Disposal Method:	Storage, Bulking, And/Or Transfer Off Site--No Treatment/Reovery (H010-H129) Or (H131-H135)
Tons:	0.407
Cat Decode:	Off-specification, aged or surplus organics
Method Decode:	Storage, Bulking, And/Or Transfer Off Site--No Treatment/Reovery (H010-H129) Or (H131-H135)
Facility County:	Los Angeles

envid:	S113110621
Year:	2015
GEPAID:	CAL000219552
Contact:	ROB GASS
Telephone:	7047586033
Mailing Name:	Not reported
Mailing Address:	1000 LOWE'S BLVD
Mailing City,St,Zip:	MOORESVILLE, NC 281170000
Gen County:	Los Angeles
TSD EPA ID:	CAD008364432
TSD County:	Los Angeles
Waste Category:	Off-specification, aged or surplus organics
Disposal Method:	Fuel Blending Prior To Energy Recovery At Another Site
Tons:	0.1195
Cat Decode:	Off-specification, aged or surplus organics
Method Decode:	Fuel Blending Prior To Energy Recovery At Another Site
Facility County:	Los Angeles

envid:	S113110621
Year:	2015
GEPAID:	CAL000219552
Contact:	ROB GASS
Telephone:	7047586033
Mailing Name:	Not reported
Mailing Address:	1000 LOWE'S BLVD
Mailing City,St,Zip:	MOORESVILLE, NC 281170000
Gen County:	Los Angeles
TSD EPA ID:	CAD008364432
TSD County:	Los Angeles
Waste Category:	Unspecified solvent mixture
Disposal Method:	Fuel Blending Prior To Energy Recovery At Another Site
Tons:	0.0195
Cat Decode:	Unspecified solvent mixture
Method Decode:	Fuel Blending Prior To Energy Recovery At Another Site
Facility County:	Los Angeles

envid:	S113110621
Year:	2015
GEPAID:	CAL000219552
Contact:	ROB GASS
Telephone:	7047586033
Mailing Name:	Not reported
Mailing Address:	1000 LOWE'S BLVD
Mailing City,St,Zip:	MOORESVILLE, NC 281170000

LOWES HIW - NORWALK #056 (Continued) **S113110621**

Gen County:	Los Angeles
TSD EPA ID:	CAD008364432
TSD County:	Los Angeles
Waste Category:	Alkaline solution without metals pH >= 12.5
Disposal Method:	Storage, Bulking, And/Or Transfer Off Site--No Treatment/Reovery (H010-H129) Or (H131-H135)
Tons:	0.2455
Cat Decode:	Alkaline solution without metals pH >= 12.5
Method Decode:	Storage, Bulking, And/Or Transfer Off Site--No Treatment/Reovery (H010-H129) Or (H131-H135)
Facility County:	Los Angeles

Click this hyperlink while viewing on your computer to access
61 additional CA_HAZNET: record(s) in the EDR Site Report.

K110 **JADE DIESEL SERVICE** **RCRA-SQG** **1000196452**
NW **13312 MAPLEDALE** **FINDS** **CAD093067833**
< 1/8 **NORWALK, CA 90650** **ECHO**
0.123 mi.
649 ft. **Site 5 of 5 in cluster K**

Relative:
Higher

Actual:
82 ft.

RCRA-SQG:

Date form received by agency:	09/01/1996
Facility name:	JADE DIESEL SERVICE
Facility address:	13312 MAPLEDALE NORWALK, CA 90650
EPA ID:	CAD093067833
Mailing address:	MAPLEDALE NORWALK, CA 90650
Contact:	Not reported
Contact address:	Not reported Not reported
Contact country:	US
Contact telephone:	Not reported
Contact email:	Not reported
EPA Region:	09
Classification:	Small Small Quantity Generator
Description:	Handler: generates more than 100 and less than 1000 kg of hazardous waste during any calendar month and accumulates less than 6000 kg of hazardous waste at any time; or generates 100 kg or less of hazardous waste during any calendar month, and accumulates more than 1000 kg of hazardous waste at any time

Owner/Operator Summary:

Owner/operator name:	NOT REQUIRED
Owner/operator address:	NOT REQUIRED NOT REQUIRED, ME 99999
Owner/operator country:	Not reported
Owner/operator telephone:	(415) 555-1212
Legal status:	Private
Owner/Operator Type:	Owner
Owner/Op start date:	Not reported
Owner/Op end date:	Not reported

Owner/operator name:	NOT REQUIRED
Owner/operator address:	NOT REQUIRED NOT REQUIRED, ME 99999

JADE DIESEL SERVICE (Continued) **1000196452**

Owner/operator country: Not reported
Owner/operator telephone: (415) 555-1212
Legal status: Private
Owner/Operator Type: Operator
Owner/Op start date: Not reported
Owner/Op end date: Not reported

Handler Activities Summary:
U.S. importer of hazardous waste: No
Mixed waste (haz. and radioactive): No
Recycler of hazardous waste: No
Transporter of hazardous waste: No
Treater, storer or disposer of HW: No
Underground injection activity: No
On-site burner exemption: No
Furnace exemption: No
Used oil fuel burner: No
Used oil processor: No
User oil refiner: No
Used oil fuel marketer to burner: No
Used oil Specification marketer: No
Used oil transfer facility: No
Used oil transporter: No

Violation Status: No violations found

FINDS:

Registry ID: 110002663895

Environmental Interest/Information System
RCRAInfo is a national information system that supports the Resource Conservation and Recovery Act (RCRA) program through the tracking of events and activities related to facilities that generate, transport, and treat, store, or dispose of hazardous waste. RCRAInfo allows RCRA program staff to track the notification, permit, compliance, and corrective action activities required under RCRA.

ECHO:
Envid: 1000196452
Registry ID: 110002663895
DFR URL: http://echo.epa.gov/detailed_facility_report?fid=110002663895

N111 **CLOVER ENTERPRISES, INC** **RCRA-SQG** **1000430725**
ESE **13701 EXCELSIOR DR** **FINDS** **CAD008319733**
1/8-1/4 **SANTA FE SPRINGS, CA 90670** **ECHO**
0.127 mi.
668 ft. **Site 4 of 7 in cluster N**

Relative:
Lower

Actual:
74 ft.

RCRA-SQG:
Date form received by agency: 09/01/1996
Facility name: CLOVER ENTERPRISES, INC
Facility address: 13701 EXCELSIOR DR
SANTA FE SPRINGS, CA 90670
EPA ID: CAD008319733
Mailing address: EXCELSIOR DR

CLOVER ENTERPRISES, INC (Continued) **1000430725**

SANTA FE SPRINGS, CA 90670
Contact: Not reported
Contact address: Not reported
Not reported
Contact country: US
Contact telephone: Not reported
Contact email: Not reported
EPA Region: 09
Classification: Small Small Quantity Generator
Description: Handler: generates more than 100 and less than 1000 kg of hazardous waste during any calendar month and accumulates less than 6000 kg of hazardous waste at any time; or generates 100 kg or less of hazardous waste during any calendar month, and accumulates more than 1000 kg of hazardous waste at any time

Owner/Operator Summary:
Owner/operator name: R A HOLLINGSEAD
Owner/operator address: NOT REQUIRED
NOT REQUIRED, ME 99999
Owner/operator country: Not reported
Owner/operator telephone: (415) 555-1212
Legal status: Private
Owner/Operator Type: Owner
Owner/Op start date: Not reported
Owner/Op end date: Not reported

Owner/operator name: NOT REQUIRED
Owner/operator address: NOT REQUIRED
NOT REQUIRED, ME 99999
Owner/operator country: Not reported
Owner/operator telephone: (415) 555-1212
Legal status: Private
Owner/Operator Type: Operator
Owner/Op start date: Not reported
Owner/Op end date: Not reported

Handler Activities Summary:
U.S. importer of hazardous waste: No
Mixed waste (haz. and radioactive): No
Recycler of hazardous waste: No
Transporter of hazardous waste: No
Treater, storer or disposer of HW: No
Underground injection activity: No
On-site burner exemption: No
Furnace exemption: No
Used oil fuel burner: No
Used oil processor: No
User oil refiner: No
Used oil fuel marketer to burner: No
Used oil Specification marketer: No
Used oil transfer facility: No
Used oil transporter: No

Violation Status: No violations found

FINDS:

CLOVER ENTERPRISES, INC (Continued) **1000430725**

Registry ID: 110002632429

Environmental Interest/Information System
RCRAInfo is a national information system that supports the Resource Conservation and Recovery Act (RCRA) program through the tracking of events and activities related to facilities that generate, transport, and treat, store, or dispose of hazardous waste. RCRAInfo allows RCRA program staff to track the notification, permit, compliance, and corrective action activities required under RCRA.

ECHO:
Envid: 1000430725
Registry ID: 110002632429
DFR URL: http://echo.epa.gov/detailed_facility_report?fid=110002632429

Q112 **GENERAL SWITCHGEAR INC** **RCRA-SQG** **1000472883**
ENE **14729 SPRING ST** **EMI** **CAD982434615**
1/8-1/4 **SANTA FE SPRINGS, CA 90670**
0.135 mi.
713 ft. **Site 1 of 5 in cluster Q**

Relative:
Lower

Actual:
76 ft.

RCRA-SQG:
Date form received by agency: 10/21/1994
Facility name: GENERAL SWITCHGEAR INC
Facility address: 14729 SPRING ST
SANTA FE SPRINGS, CA 90670
EPA ID: CAD982434615
Contact: SEAN ALESAFAR
Contact address: 14729 SPRING ST
SANTA FE SPRINGS, CA 90670
Contact country: US
Contact telephone: (310) 921-0605
Contact email: Not reported
EPA Region: 09
Classification: Small Small Quantity Generator
Description: Handler: generates more than 100 and less than 1000 kg of hazardous waste during any calendar month and accumulates less than 6000 kg of hazardous waste at any time; or generates 100 kg or less of hazardous waste during any calendar month, and accumulates more than 1000 kg of hazardous waste at any time

Owner/Operator Summary:
Owner/operator name: IRAJ AHMADI AND CHARLES VEZZETTI
Owner/operator address: 14729 SPRING AVE
SANTA FE SPRINGS, CA 90670
Owner/operator country: Not reported
Owner/operator telephone: (310) 921-0605
Legal status: Private
Owner/Operator Type: Owner
Owner/Op start date: Not reported
Owner/Op end date: Not reported

Owner/operator name: NOT REQUIRED
Owner/operator address: NOT REQUIRED
NOT REQUIRED, ME 99999
Owner/operator country: Not reported

GENERAL SWITCHGEAR INC (Continued) **1000472883**

Owner/operator telephone: (415) 555-1212
Legal status: Private
Owner/Operator Type: Operator
Owner/Op start date: Not reported
Owner/Op end date: Not reported

Handler Activities Summary:
U.S. importer of hazardous waste: No
Mixed waste (haz. and radioactive): No
Recycler of hazardous waste: No
Transporter of hazardous waste: Yes
Treater, storer or disposer of HW: No
Underground injection activity: No
On-site burner exemption: No
Furnace exemption: No
Used oil fuel burner: No
Used oil processor: No
User oil refiner: No
Used oil fuel marketer to burner: No
Used oil Specification marketer: No
Used oil transfer facility: No
Used oil transporter: No

Violation Status: No violations found

EMI:
Year: 1997
County Code: 19
Air Basin: SC
Facility ID: 90831
Air District Name: SC
SIC Code: 3613
Air District Name: SOUTH COAST AQMD
Community Health Air Pollution Info System: Not reported
Consolidated Emission Reporting Rule: Not reported
Total Organic Hydrocarbon Gases Tons/Yr: 5
Reactive Organic Gases Tons/Yr: 4
Carbon Monoxide Emissions Tons/Yr: 0
NOX - Oxides of Nitrogen Tons/Yr: 0
SOX - Oxides of Sulphur Tons/Yr: 0
Particulate Matter Tons/Yr: 0
Part. Matter 10 Micrometers and Smllr Tons/Yr: 0

Year: 1998
County Code: 19
Air Basin: SC
Facility ID: 90831
Air District Name: SC
SIC Code: 3613
Air District Name: SOUTH COAST AQMD
Community Health Air Pollution Info System: Not reported
Consolidated Emission Reporting Rule: Not reported
Total Organic Hydrocarbon Gases Tons/Yr: 4
Reactive Organic Gases Tons/Yr: 4
Carbon Monoxide Emissions Tons/Yr: 0
NOX - Oxides of Nitrogen Tons/Yr: 0
SOX - Oxides of Sulphur Tons/Yr: 0

GENERAL SWITCHGEAR INC (Continued) **1000472883**

Particulate Matter Tons/Yr:	0
Part. Matter 10 Micrometers and Smllr Tons/Yr:	0

Year:	1999
County Code:	19
Air Basin:	SC
Facility ID:	90831
Air District Name:	SC
SIC Code:	3613
Air District Name:	SOUTH COAST AQMD
Community Health Air Pollution Info System:	Not reported
Consolidated Emission Reporting Rule:	Not reported
Total Organic Hydrocarbon Gases Tons/Yr:	5
Reactive Organic Gases Tons/Yr:	4
Carbon Monoxide Emissions Tons/Yr:	0
NOX - Oxides of Nitrogen Tons/Yr:	0
SOX - Oxides of Sulphur Tons/Yr:	0
Particulate Matter Tons/Yr:	0
Part. Matter 10 Micrometers and Smllr Tons/Yr:	0

Year:	2000
County Code:	19
Air Basin:	SC
Facility ID:	90831
Air District Name:	SC
SIC Code:	3613
Air District Name:	SOUTH COAST AQMD
Community Health Air Pollution Info System:	Not reported
Consolidated Emission Reporting Rule:	Not reported
Total Organic Hydrocarbon Gases Tons/Yr:	5
Reactive Organic Gases Tons/Yr:	4
Carbon Monoxide Emissions Tons/Yr:	0
NOX - Oxides of Nitrogen Tons/Yr:	0
SOX - Oxides of Sulphur Tons/Yr:	0
Particulate Matter Tons/Yr:	0
Part. Matter 10 Micrometers and Smllr Tons/Yr:	0

Year:	2001
County Code:	19
Air Basin:	SC
Facility ID:	90831
Air District Name:	SC
SIC Code:	3613
Air District Name:	SOUTH COAST AQMD
Community Health Air Pollution Info System:	Not reported
Consolidated Emission Reporting Rule:	Not reported
Total Organic Hydrocarbon Gases Tons/Yr:	5
Reactive Organic Gases Tons/Yr:	4
Carbon Monoxide Emissions Tons/Yr:	0
NOX - Oxides of Nitrogen Tons/Yr:	0
SOX - Oxides of Sulphur Tons/Yr:	0
Particulate Matter Tons/Yr:	0
Part. Matter 10 Micrometers and Smllr Tons/Yr:	0

Q113 **GENERAL SWITCHGEAR INC** **RCRA NonGen / NLR** **1000472922**
ENE **14729 SPRING ST** **FINDS** **CAD982435398**
1/8-1/4 **SANTA FE SPRINGS, CA 90670** **ECHO**
0.135 mi.
713 ft. **Site 2 of 5 in cluster Q**

Relative:
Lower

Actual:
76 ft.

RCRA NonGen / NLR:

Date form received by agency:	10/21/1994
Facility name:	UNIQUE STAMPING & COATING
Facility address:	14729 SPRING ST SANTA FE SPRINGS, CA 90670
EPA ID:	CAD982435398
Mailing address:	13629 TALC ST SANTA FE SPRINGS, CA 90670
Contact:	ENVIRONMENTAL MANAGER
Contact address:	14729 SPRING ST SANTA FE SPRINGS, CA 90670
Contact country:	US
Contact telephone:	(213) 802-2025
Contact email:	Not reported
EPA Region:	09
Classification:	Non-Generator
Description:	Handler: Non-Generators do not presently generate hazardous waste

Owner/Operator Summary:

Owner/operator name:	DEAN KOMIYAMA
Owner/operator address:	NOT REQUIRED NOT REQUIRED, ME 99999
Owner/operator country:	Not reported
Owner/operator telephone:	(415) 555-1212
Legal status:	Private
Owner/Operator Type:	Owner
Owner/Op start date:	Not reported
Owner/Op end date:	Not reported

Owner/operator name:	NOT REQUIRED
Owner/operator address:	NOT REQUIRED NOT REQUIRED, ME 99999
Owner/operator country:	Not reported
Owner/operator telephone:	(415) 555-1212
Legal status:	Private
Owner/Operator Type:	Operator
Owner/Op start date:	Not reported
Owner/Op end date:	Not reported

Handler Activities Summary:

U.S. importer of hazardous waste:	No
Mixed waste (haz. and radioactive):	No
Recycler of hazardous waste:	No
Transporter of hazardous waste:	No
Treater, storer or disposer of HW:	No
Underground injection activity:	No
On-site burner exemption:	No
Furnace exemption:	No
Used oil fuel burner:	No
Used oil processor:	No
User oil refiner:	No
Used oil fuel marketer to burner:	No

GENERAL SWITCHGEAR INC (Continued) **1000472922**

Used oil Specification marketer: No
Used oil transfer facility: No
Used oil transporter: No

Violation Status: No violations found

FINDS:

Registry ID: 110002811173

Environmental Interest/Information System
AIR EMISSIONS CLASSIFICATION UNKNOWN

RCRAInfo is a national information system that supports the Resource Conservation and Recovery Act (RCRA) program through the tracking of events and activities related to facilities that generate, transport, and treat, store, or dispose of hazardous waste. RCRAInfo allows RCRA program staff to track the notification, permit, compliance, and corrective action activities required under RCRA.

ECHO:
Envid: 1000472922
Registry ID: 110002811173
DFR URL: http://echo.epa.gov/detailed_facility_report?fid=110002811173

N114 **CLOVER MNFG CO** **SWEEPS UST** **S106924731**
East **14906 SPRING AVE** **N/A**
1/8-1/4 **SANTE FE SPRINGS, CA**
0.138 mi.
731 ft. **Site 5 of 7 in cluster N**

Relative:
Lower

Actual:
74 ft.

SWEEPS UST:
Status: Active
Comp Number: 12318
Number: 9
Board Of Equalization: Not reported
Referral Date: 06-30-89
Action Date: Not reported
Created Date: 06-30-89
Owner Tank Id: Not reported
SWRCB Tank Id: Not reported
Tank Status: Not reported
Capacity: Not reported
Active Date: Not reported
Tank Use: Not reported
STG: Not reported
Content: Not reported
Number Of Tanks: Not reported

N115 **PUMP ENGINEERING CO** **HIST UST** **U001565099**
East **14906 SPRING AVE** **N/A**
1/8-1/4 **SANTA FE SPRINGS, CA 90670**
0.138 mi.
731 ft. **Site 6 of 7 in cluster N**

Relative:
Lower

Actual:
74 ft.

HIST UST:

File Number:	00027E11
URL:	http://geotracker.waterboards.ca.gov/ustpdfs/pdf/00027E11.pdf
Region:	STATE
Facility ID:	00000033977
Facility Type:	Other
Other Type:	DISTRIBUTOR
Contact Name:	J. L. HAMILTON
Telephone:	2139214444
Owner Name:	PUMP ENGINEERING CO.
Owner Address:	14906 SPRING AVE.
Owner City,St,Zip:	SANTA FE SPRINGS, CA 90670
Total Tanks:	0001
Tank Num:	001
Container Num:	#1
Year Installed:	1970
Tank Capacity:	00001000
Tank Used for:	PRODUCT
Type of Fuel:	UNLEADED
Container Construction Thickness:	3/16
Leak Detection:	Stock Inventor

Click here for Geo Tracker PDF:

---

116 **FORMER CENTERLINE WHEEL FACILITY** **ENVIROSTOR** **S110653099**
South **15105 RADIUS PLACE AND 13521 FREEWAY DRIVE** **VCP** **N/A**
1/8-1/4 **SANTA FE SPRINGS, CA 90670**
0.142 mi.
752 ft.

Relative:
Lower

Actual:
77 ft.

ENVIROSTOR:

Facility ID:	60001354
Status:	Active
Status Date:	10/07/2010
Site Code:	301501
Site Type:	Voluntary Cleanup
Site Type Detailed:	Voluntary Cleanup
Acres:	1
NPL:	NO
Regulatory Agencies:	SMBRP
Lead Agency:	SMBRP
Program Manager:	Armen Minassian
Supervisor:	Javier Hinojosa
Division Branch:	Cleanup Chatsworth
Assembly:	57
Senate:	32
Special Program:	Voluntary Cleanup Program
Restricted Use:	NO
Site Mgmt Req:	NONE SPECIFIED
Funding:	Responsible Party
Latitude:	33.89325
Longitude:	-118.0437
APN:	8069-016-016, 8069-016-019

FORMER CENTERLINE WHEEL FACILITY (Continued) **S110653099**

Past Use: ABOVE GROUND STORAGE TANKS, HAZARDOUS WASTE STORAGE - TANKS/CONTAINERS, MACHINE SHOP, MANUFACTURING - METAL, MANUFACTURING - OTHER, METAL FINISHING
Potential COC: Arsenic Tetrachloroethylene (PCE Trichloroethylene (TCE
Confirmed COC: Tetrachloroethylene (PCE Trichloroethylene (TCE
Potential Description: OTH, SOIL, SV
Alias Name: 8069-016-016
Alias Type: APN
Alias Name: 8069-016-019
Alias Type: APN
Alias Name: 301501
Alias Type: Project Code (Site Code)
Alias Name: 60001354
Alias Type: Envirostor ID Number

Completed Info:
Completed Area Name: PROJECT WIDE
Completed Sub Area Name: Not reported
Completed Document Type: Removal Action Workplan
Completed Date: 07/13/2011
Comments: Not reported

Completed Area Name: PROJECT WIDE
Completed Sub Area Name: Not reported
Completed Document Type: Site Characterization Workplan
Completed Date: 02/11/2011
Comments: Work Plan Approved

Completed Area Name: PROJECT WIDE
Completed Sub Area Name: Not reported
Completed Document Type: Fact Sheets
Completed Date: 05/03/2011
Comments: Not reported

Completed Area Name: PROJECT WIDE
Completed Sub Area Name: Not reported
Completed Document Type: Community Profile
Completed Date: 05/03/2011
Comments: Not reported

Completed Area Name: PROJECT WIDE
Completed Sub Area Name: Not reported
Completed Document Type: Public Notice
Completed Date: 05/03/2011
Comments: Not reported

Completed Area Name: PROJECT WIDE
Completed Sub Area Name: Not reported
Completed Document Type: Removal Action Completion Report
Completed Date: 12/15/2011
Comments: Completed

Completed Area Name: PROJECT WIDE
Completed Sub Area Name: Not reported
Completed Document Type: Site Characterization Workplan
Completed Date: 04/24/2013
Comments: Completed

FORMER CENTERLINE WHEEL FACILITY (Continued) **S110653099**

Completed Area Name: PROJECT WIDE
Completed Sub Area Name: Not reported
Completed Document Type: Technical Report
Completed Date: 02/24/2014
Comments: Not reported

Completed Area Name: PROJECT WIDE
Completed Sub Area Name: Not reported
Completed Document Type: Removal Action Completion Report
Completed Date: 06/26/2014
Comments: Not reported

Completed Area Name: PROJECT WIDE
Completed Sub Area Name: Not reported
Completed Document Type: Technical Report
Completed Date: 02/24/2014
Comments: Not reported

Completed Area Name: PROJECT WIDE
Completed Sub Area Name: Not reported
Completed Document Type: Annual Oversight Cost Estimate
Completed Date: 09/04/2013
Comments: Completed

Completed Area Name: PROJECT WIDE
Completed Sub Area Name: Not reported
Completed Document Type: Litigation Support
Completed Date: 08/03/2016
Comments: Completed

Completed Area Name: PROJECT WIDE
Completed Sub Area Name: Not reported
Completed Document Type: Annual Oversight Cost Estimate
Completed Date: 10/16/2012
Comments: Not reported

Completed Area Name: PROJECT WIDE
Completed Sub Area Name: Not reported
Completed Document Type: Annual Oversight Cost Estimate
Completed Date: 09/17/2014
Comments: Completed

Completed Area Name: PROJECT WIDE
Completed Sub Area Name: Not reported
Completed Document Type: Annual Oversight Cost Estimate
Completed Date: 10/26/2011
Comments: Not reported

Completed Area Name: PROJECT WIDE
Completed Sub Area Name: Not reported
Completed Document Type: Voluntary Cleanup Agreement
Completed Date: 11/04/2010
Comments: Not reported

Future Area Name: PROJECT WIDE
Future Sub Area Name: Not reported
Future Document Type: Land Use Restriction

FORMER CENTERLINE WHEEL FACILITY (Continued) **S110653099**

Future Due Date:	2017
Future Area Name:	PROJECT WIDE
Future Sub Area Name:	Not reported
Future Document Type:	Certification
Future Due Date:	2018
Schedule Area Name:	Not reported
Schedule Sub Area Name:	Not reported
Schedule Document Type:	Not reported
Schedule Due Date:	Not reported
Schedule Revised Date:	Not reported

VCP:

Facility ID:	60001354
Site Type:	Voluntary Cleanup
Site Type Detail:	Voluntary Cleanup
Site Mgmt. Req.:	NONE SPECIFIED
Acres:	1
National Priorities List:	NO
Cleanup Oversight Agencies:	SMBRP
Lead Agency:	SMBRP
Lead Agency Description:	DTSC - Site Cleanup Program
Project Manager:	Armen Minassian
Supervisor:	Javier Hinojosa
Division Branch:	Cleanup Chatsworth
Site Code:	301501
Assembly:	57
Senate:	32
Special Programs Code:	Voluntary Cleanup Program
Status:	Active
Status Date:	10/07/2010
Restricted Use:	NO
Funding:	Responsible Party
Lat/Long:	33.89325 / -118.0437
APN:	8069-016-016, 8069-016-019
Past Use:	ABOVE GROUND STORAGE TANKS, HAZARDOUS WASTE STORAGE - TANKS/CONTAINERS, MACHINE SHOP, MANUFACTURING - METAL, MANUFACTURING - OTHER, METAL FINISHING
Potential COC:	30001, 30022, 30027
Confirmed COC:	30022,30027
Potential Description:	OTH, SOIL, SV
Alias Name:	8069-016-016
Alias Type:	APN
Alias Name:	8069-016-019
Alias Type:	APN
Alias Name:	301501
Alias Type:	Project Code (Site Code)
Alias Name:	60001354
Alias Type:	Envirostor ID Number

Completed Info:

Completed Area Name:	PROJECT WIDE
Completed Sub Area Name:	Not reported
Completed Document Type:	Removal Action Workplan
Completed Date:	07/13/2011
Comments:	Not reported

Completed Area Name:	PROJECT WIDE

FORMER CENTERLINE WHEEL FACILITY (Continued) **S110653099**

Completed Sub Area Name: Not reported
Completed Document Type: Site Characterization Workplan
Completed Date: 02/11/2011
Comments: Work Plan Approved

Completed Area Name: PROJECT WIDE
Completed Sub Area Name: Not reported
Completed Document Type: Fact Sheets
Completed Date: 05/03/2011
Comments: Not reported

Completed Area Name: PROJECT WIDE
Completed Sub Area Name: Not reported
Completed Document Type: Community Profile
Completed Date: 05/03/2011
Comments: Not reported

Completed Area Name: PROJECT WIDE
Completed Sub Area Name: Not reported
Completed Document Type: Public Notice
Completed Date: 05/03/2011
Comments: Not reported

Completed Area Name: PROJECT WIDE
Completed Sub Area Name: Not reported
Completed Document Type: Removal Action Completion Report
Completed Date: 12/15/2011
Comments: Completed

Completed Area Name: PROJECT WIDE
Completed Sub Area Name: Not reported
Completed Document Type: Site Characterization Workplan
Completed Date: 04/24/2013
Comments: Completed

Completed Area Name: PROJECT WIDE
Completed Sub Area Name: Not reported
Completed Document Type: Technical Report
Completed Date: 02/24/2014
Comments: Not reported

Completed Area Name: PROJECT WIDE
Completed Sub Area Name: Not reported
Completed Document Type: Removal Action Completion Report
Completed Date: 06/26/2014
Comments: Not reported

Completed Area Name: PROJECT WIDE
Completed Sub Area Name: Not reported
Completed Document Type: Technical Report
Completed Date: 02/24/2014
Comments: Not reported

Completed Area Name: PROJECT WIDE
Completed Sub Area Name: Not reported
Completed Document Type: Annual Oversight Cost Estimate
Completed Date: 09/04/2013

FORMER CENTERLINE WHEEL FACILITY (Continued) **S110653099**

Comments:	Completed
Completed Area Name:	PROJECT WIDE
Completed Sub Area Name:	Not reported
Completed Document Type:	Litigation Support
Completed Date:	08/03/2016
Comments:	Completed
Completed Area Name:	PROJECT WIDE
Completed Sub Area Name:	Not reported
Completed Document Type:	Annual Oversight Cost Estimate
Completed Date:	10/16/2012
Comments:	Not reported
Completed Area Name:	PROJECT WIDE
Completed Sub Area Name:	Not reported
Completed Document Type:	Annual Oversight Cost Estimate
Completed Date:	09/17/2014
Comments:	Completed
Completed Area Name:	PROJECT WIDE
Completed Sub Area Name:	Not reported
Completed Document Type:	Annual Oversight Cost Estimate
Completed Date:	10/26/2011
Comments:	Not reported
Completed Area Name:	PROJECT WIDE
Completed Sub Area Name:	Not reported
Completed Document Type:	Voluntary Cleanup Agreement
Completed Date:	11/04/2010
Comments:	Not reported
Future Area Name:	PROJECT WIDE
Future Sub Area Name:	Not reported
Future Document Type:	Land Use Restriction
Future Due Date:	2017
Future Area Name:	PROJECT WIDE
Future Sub Area Name:	Not reported
Future Document Type:	Certification
Future Due Date:	2018
Schedule Area Name:	Not reported
Schedule Sub Area Name:	Not reported
Schedule Document Type:	Not reported
Schedule Due Date:	Not reported
Schedule Revised Date:	Not reported

O117 **TWIST TITE MFG INC** **RCRA-SQG** **1006930238**
NE **13649 PUMICE STREET** **CAR000147181**
1/8-1/4 **SANTA FE SPRINGS, CA 90631**
0.145 mi.
767 ft. **Site 3 of 3 in cluster O**

Relative:
Lower

Actual:
78 ft.

RCRA-SQG:

Date form received by agency:	08/13/2003
Facility name:	TWIST TITE MFG INC
Facility address:	13649 PUMICE STREET SANTA FE SPRINGS, CA 90631
EPA ID:	CAR000147181

TWIST TITE MFG INC (Continued) **1006930238**

Contact: MARTHA LEONARD
Contact address: 13649 PUMICE STREET
SANTA FE SPRINGS, CA 90631
Contact country: US
Contact telephone: 562-407-1733
Contact email: Not reported
EPA Region: 09
Classification: Small Small Quantity Generator
Description: Handler: generates more than 100 and less than 1000 kg of hazardous waste during any calendar month and accumulates less than 6000 kg of hazardous waste at any time; or generates 100 kg or less of hazardous waste during any calendar month, and accumulates more than 1000 kg of hazardous waste at any time

Owner/Operator Summary:
Owner/operator name: JERRY ELLINGHOUSE
Owner/operator address: Not reported
Not reported
Owner/operator country: Not reported
Owner/operator telephone: Not reported
Legal status: Private
Owner/Operator Type: Owner
Owner/Op start date: 08/01/1994
Owner/Op end date: Not reported

Owner/operator name: TERRY MASL
Owner/operator address: Not reported
Not reported
Owner/operator country: Not reported
Owner/operator telephone: Not reported
Legal status: Private
Owner/Operator Type: Operator
Owner/Op start date: 07/01/1996
Owner/Op end date: Not reported

Handler Activities Summary:
U.S. importer of hazardous waste: No
Mixed waste (haz. and radioactive): No
Recycler of hazardous waste: No
Transporter of hazardous waste: No
Treater, storer or disposer of HW: No
Underground injection activity: No
On-site burner exemption: No
Furnace exemption: No
Used oil fuel burner: No
Used oil processor: No
User oil refiner: No
Used oil fuel marketer to burner: No
Used oil Specification marketer: No
Used oil transfer facility: No
Used oil transporter: No

. Waste code: D001
. Waste name: IGNITABLE WASTE

. Waste code: D018

TWIST TITE MFG INC (Continued) **1006930238**

. Waste name: BENZENE

. Waste code: D039
. Waste name: TETRACHLOROETHYLENE

. Waste code: D040
. Waste name: TRICHLORETHYLENE

Violation Status: No violations found

M118 **CHMIRS** **S100278373**
SW **N/B 5 NORTH OF CARMENITA** **N/A**
1/8-1/4 **SANTA FE SPRINGS, CA 90670**
0.151 mi.
798 ft. **Site 2 of 2 in cluster M**

Relative:
Higher

Actual:
81 ft.

CHMIRS:

OES Incident Number:	119964
OES notification:	Not reported
OES Date:	Not reported
OES Time:	Not reported
Date Completed:	**24-OCT-91**
Property Use:	961
Agency Id Number:	66
Agency Incident Number:	91333
Time Notified:	1350
Time Completed:	1830
Surrounding Area:	961
Estimated Temperature:	80
Property Management:	S
More Than Two Substances Involved?:	N
Resp Agncy Personel # Of Decontaminated:	0
Responding Agency Personel # Of Injuries:	0
Responding Agency Personel # Of Fatalities:	0
Others Number Of Decontaminated:	0
Others Number Of Injuries:	0
Others Number Of Fatalities:	0
Vehicle Make/year:	FREIGHTLINER 1984
Vehicle License Number:	3U86250
Vehicle State:	CA
Vehicle Id Number:	Not reported
CA DOT PUC/ICC Number:	ICCMC69454
Company Name:	DITTO FREIGHT LINES
Reporting Officer Name/ID:	R. CONTRERAS SGT. 5846
Report Date:	25-OCT-91
Facility Telephone:	916 327-3310
Waterway Involved:	Not reported
Waterway:	Not reported
Spill Site:	Not reported
Cleanup By:	Not reported
Containment:	Not reported
What Happened:	Not reported
Type:	Not reported
Measure:	Not reported
Other:	Not reported
Date/Time:	Not reported
Year:	88-92
Agency:	Not reported
Incident Date:	24-OCT-91

(Continued) **S100278373**

Admin Agency:	Not reported
Amount:	Not reported
Contained:	Not reported
Site Type:	Not reported
E Date:	06-AUG-92
Substance:	Not reported
Unknown:	Not reported
Substance #2:	Not reported
Substance #3:	Not reported
Evacuations:	Not reported
Number of Injuries:	Not reported
Number of Fatalities:	Not reported
#1 Pipeline:	Not reported
#2 Pipeline:	Not reported
#3 Pipeline:	Not reported
#1 Vessel >= 300 Tons:	Not reported
#2 Vessel >= 300 Tons:	Not reported
#3 Vessel >= 300 Tons:	Not reported
Evacs:	Not reported
Injuries:	Not reported
Fatals:	Not reported
Comments:	Y
Description:	Not reported

N119 **ALTA GRAPHICS INC** **RCRA-SQG** **1000142626**
ESE **13727 EXCELSIDOR DR** **FINDS** **CAD982415747**
1/8-1/4 **SANTA FE SPRINGS, CA 90670** **ECHO**
0.159 mi. **HAZNET**
838 ft. **Site 7 of 7 in cluster N**

Relative:
Lower

Actual:
73 ft.

RCRA-SQG:

Date form received by agency:	09/01/1996
Facility name:	ALTA GRAPHICS INC
Facility address:	13727 EXCELSIDOR DR SANTA FE SPRINGS, CA 90670
EPA ID:	CAD982415747
Contact:	Not reported
Contact address:	Not reported Not reported
Contact country:	US
Contact telephone:	Not reported
Contact email:	Not reported
EPA Region:	09
Classification:	Small Small Quantity Generator
Description:	Handler: generates more than 100 and less than 1000 kg of hazardous waste during any calendar month and accumulates less than 6000 kg of hazardous waste at any time; or generates 100 kg or less of hazardous waste during any calendar month, and accumulates more than 1000 kg of hazardous waste at any time

Owner/Operator Summary:

Owner/operator name:	NOT REQUIRED
Owner/operator address:	NOT REQUIRED NOT REQUIRED, ME 99999
Owner/operator country:	Not reported
Owner/operator telephone:	(415) 555-1212
Legal status:	Private

ALTA GRAPHICS INC (Continued) **1000142626**

Owner/Operator Type: Operator
Owner/Op start date: Not reported
Owner/Op end date: Not reported

Owner/operator name: ROBERT SHERAGA
Owner/operator address: NOT REQUIRED
NOT REQUIRED, ME 99999
Owner/operator country: Not reported
Owner/operator telephone: (415) 555-1212
Legal status: Private
Owner/Operator Type: Owner
Owner/Op start date: Not reported
Owner/Op end date: Not reported

Handler Activities Summary:
U.S. importer of hazardous waste: No
Mixed waste (haz. and radioactive): No
Recycler of hazardous waste: No
Transporter of hazardous waste: No
Treater, storer or disposer of HW: No
Underground injection activity: No
On-site burner exemption: No
Furnace exemption: No
Used oil fuel burner: No
Used oil processor: No
User oil refiner: No
Used oil fuel marketer to burner: No
Used oil Specification marketer: No
Used oil transfer facility: No
Used oil transporter: No

Historical Generators:
Date form received by agency: 12/09/1987
Site name: ALTA GRAPHICS INC
Classification: Large Quantity Generator

Violation Status: No violations found

FINDS:

Registry ID: 110002808338

Environmental Interest/Information System
RCRAInfo is a national information system that supports the Resource Conservation and Recovery Act (RCRA) program through the tracking of events and activities related to facilities that generate, transport, and treat, store, or dispose of hazardous waste. RCRAInfo allows RCRA program staff to track the notification, permit, compliance, and corrective action activities required under RCRA.

ECHO:
Envid: 1000142626
Registry ID: 110002808338
DFR URL: http://echo.epa.gov/detailed_facility_report?fid=110002808338

ALTA GRAPHICS INC (Continued) **1000142626**

HAZNET:

envid:	1000142626
Year:	1996
GEPAID:	CAD982415747
Contact:	Not reported
Telephone:	0000000000
Mailing Name:	Not reported
Mailing Address:	13727 EXCELSIDOR DR
Mailing City,St,Zip:	SANTA FE SPRINGS, CA 906700000
Gen County:	Not reported
TSD EPA ID:	CAD981402522
TSD County:	Not reported
Waste Category:	Photochemicals/photoprocessing waste
Disposal Method:	Recycler
Tons:	.0208
Cat Decode:	Not reported
Method Decode:	Not reported
Facility County:	Los Angeles

envid:	1000142626
Year:	1995
GEPAID:	CAD982415747
Contact:	Not reported
Telephone:	0000000000
Mailing Name:	Not reported
Mailing Address:	13727 EXCELSIDOR DR
Mailing City,St,Zip:	SANTA FE SPRINGS, CA 906700000
Gen County:	Not reported
TSD EPA ID:	CAD981402522
TSD County:	Not reported
Waste Category:	Photochemicals/photoprocessing waste
Disposal Method:	Recycler
Tons:	.0208
Cat Decode:	Not reported
Method Decode:	Not reported
Facility County:	Los Angeles

---

120 North 1/8-1/4 0.164 mi. 866 ft.

FOXMEYER HOSPITAL SUPPLY
14518 BEST AVE
SANTE FE SPRINGS, CA

SWEEPS UST **S106926387**
N/A

Relative: Higher

Actual: 81 ft.

SWEEPS UST:

Status:	Active
Comp Number:	13577
Number:	9
Board Of Equalization:	Not reported
Referral Date:	06-30-89
Action Date:	Not reported
Created Date:	06-30-89
Owner Tank Id:	Not reported
SWRCB Tank Id:	Not reported
Tank Status:	Not reported
Capacity:	Not reported
Active Date:	Not reported
Tank Use:	Not reported

FOXMEYER HOSPITAL SUPPLY (Continued) **S106926387**

STG: Not reported
Content: Not reported
Number Of Tanks: Not reported

---

121 **INTERIOR SYSTEMS INC** **RCRA-SQG 1007569129**
ESE **15160 SPRING AVENUE** **HAZNET CAR000156026**
1/8-1/4 **SANTA FE SPRINGS, CA 90670**
0.170 mi.
897 ft.

Relative:
Lower

Actual:
72 ft.

RCRA-SQG:
Date form received by agency: 09/02/2004
Facility name: INTERIOR SYSTEMS INC
Facility address: 15160 SPRING AVENUE
SANTA FE SPRINGS, CA 90670
EPA ID: CAR000156026
Mailing address: 15160 SPRING AVE
SANTA FE SPRINGS, CA 90670
Contact: ALAN PATTI
Contact address: 15160 SPRING AVE
SANTA FE SPRINGS, CA 90670
Contact country: US
Contact telephone: 562-483-7088
Contact email: Not reported
EPA Region: 09
Classification: Small Small Quantity Generator
Description: Handler: generates more than 100 and less than 1000 kg of hazardous waste during any calendar month and accumulates less than 6000 kg of hazardous waste at any time; or generates 100 kg or less of hazardous waste during any calendar month, and accumulates more than 1000 kg of hazardous waste at any time

Owner/Operator Summary:
Owner/operator name: PROLOGIS TRUST
Owner/operator address: Not reported
Not reported
Owner/operator country: US
Owner/operator telephone: Not reported
Legal status: Private
Owner/Operator Type: Operator
Owner/Op start date: 03/07/1997
Owner/Op end date: Not reported

Owner/operator name: INTERIOR SYSTEMS INC
Owner/operator address: Not reported
Not reported
Owner/operator country: US
Owner/operator telephone: Not reported
Legal status: Private
Owner/Operator Type: Owner
Owner/Op start date: 01/02/2003
Owner/Op end date: Not reported

Handler Activities Summary:
U.S. importer of hazardous waste: No
Mixed waste (haz. and radioactive): No
Recycler of hazardous waste: No

INTERIOR SYSTEMS INC (Continued) **1007569129**

Transporter of hazardous waste: No
Treater, storer or disposer of HW: No
Underground injection activity: No
On-site burner exemption: No
Furnace exemption: No
Used oil fuel burner: No
Used oil processor: No
User oil refiner: No
Used oil fuel marketer to burner: No
Used oil Specification marketer: No
Used oil transfer facility: No
Used oil transporter: No

. Waste code: D001
. Waste name: IGNITABLE WASTE

. Waste code: D035
. Waste name: METHYL ETHYL KETONE

. Waste code: F003
. Waste name: THE FOLLOWING SPENT NONHALOGENATED SOLVENTS: XYLENE, ACETONE, ETHYL ACETATE, ETHYL BENZENE, ETHYL ETHER, METHYL ISOBUTYL KETONE, N-BUTYL ALCOHOL, CYCLOHEXANONE, AND METHANOL; ALL SPENT SOLVENT MIXTURES/BLENDS CONTAINING, BEFORE USE, ONLY THE ABOVE SPENT NONHALOGENATED SOLVENTS; AND ALL SPENT SOLVENT MIXTURES/BLENDS CONTAINING, BEFORE USE, ONE OR MORE OF THE ABOVE NONHALOGENATED SOLVENTS, AND A TOTAL OF TEN PERCENT OR MORE (BY VOLUME) OF ONE OR MORE OF THOSE SOLVENTS LISTED IN F001, F002, F004, AND F005; AND STILL BOTTOMS FROM THE RECOVERY OF THESE SPENT SOLVENTS AND SPENT SOLVENT MIXTURES.

. Waste code: F005
. Waste name: THE FOLLOWING SPENT NONHALOGENATED SOLVENTS: TOLUENE, METHYL ETHYL KETONE, CARBON DISULFIDE, ISOBUTANOL, PYRIDINE, BENZENE, 2-ETHOXYETHANOL, AND 2-NITROPROPANE; ALL SPENT SOLVENT MIXTURES/BLENDS CONTAINING, BEFORE USE, A TOTAL OF TEN PERCENT OR MORE (BY VOLUME) OF ONE OR MORE OF THE ABOVE NONHALOGENATED SOLVENTS OR THOSE SOLVENTS LISTED IN F001, F002, OR F004; AND STILL BOTTOMS FROM THE RECOVERY OF THESE SPENT SOLVENTS AND SPENT SOLVENT MIXTURES.

Historical Generators:
Date form received by agency: 08/11/2004
Site name: INTERIOR SYSTEMS INC
Classification: Small Quantity Generator

. Waste code: F003
. Waste name: THE FOLLOWING SPENT NONHALOGENATED SOLVENTS: XYLENE, ACETONE, ETHYL ACETATE, ETHYL BENZENE, ETHYL ETHER, METHYL ISOBUTYL KETONE, N-BUTYL ALCOHOL, CYCLOHEXANONE, AND METHANOL; ALL SPENT SOLVENT MIXTURES/BLENDS CONTAINING, BEFORE USE, ONLY THE ABOVE SPENT NONHALOGENATED SOLVENTS; AND ALL SPENT SOLVENT MIXTURES/BLENDS CONTAINING, BEFORE USE, ONE OR MORE OF THE ABOVE NONHALOGENATED SOLVENTS, AND A TOTAL OF TEN PERCENT OR MORE (BY VOLUME) OF ONE OR MORE OF THOSE SOLVENTS LISTED IN F001, F002, F004, AND F005; AND STILL BOTTOMS FROM THE RECOVERY OF THESE SPENT SOLVENTS AND SPENT SOLVENT MIXTURES.

INTERIOR SYSTEMS INC (Continued) **1007569129**

Violation Status: No violations found

HAZNET:

envid:	1007569129
Year:	2007
GEPAID:	CAR000156026
Contact:	OSCAR PEREZ/PLT MGR
Telephone:	5624837088
Mailing Name:	Not reported
Mailing Address:	15160 SPRING AVE
Mailing City,St,Zip:	SANTA FE SPRINGS, CA 906700000
Gen County:	Not reported
TSD EPA ID:	CAD008252405
TSD County:	Not reported
Waste Category:	Other organic solids
Disposal Method:	Storage, Bulking, And/Or Transfer Off Site--No Treatment/Reovery (H010-H129) Or (H131-H135)
Tons:	1.47
Cat Decode:	Not reported
Method Decode:	Not reported
Facility County:	Los Angeles

envid:	1007569129
Year:	2006
GEPAID:	CAR000156026
Contact:	ALAN PATTI
Telephone:	5624837088
Mailing Name:	Not reported
Mailing Address:	15160 SPRING AVE
Mailing City,St,Zip:	SANTA FE SPRINGS, CA 906700000
Gen County:	Not reported
TSD EPA ID:	CAD008252405
TSD County:	Not reported
Waste Category:	Other organic solids
Disposal Method:	Storage, Bulking, And/Or Transfer Off Site--No Treatment/Reovery (H010-H129) Or (H131-H135)
Tons:	0.7
Cat Decode:	Not reported
Method Decode:	Not reported
Facility County:	Los Angeles

envid:	1007569129
Year:	2006
GEPAID:	CAR000156026
Contact:	ALAN PATTI
Telephone:	5624837088
Mailing Name:	Not reported
Mailing Address:	15160 SPRING AVE
Mailing City,St,Zip:	SANTA FE SPRINGS, CA 906700000
Gen County:	Not reported
TSD EPA ID:	CAD008252405
TSD County:	Not reported
Waste Category:	Other organic solids
Disposal Method:	Transfer Station
Tons:	0.4
Cat Decode:	Not reported
Method Decode:	Not reported
Facility County:	Los Angeles

INTERIOR SYSTEMS INC (Continued) **1007569129**

envid:	1007569129
Year:	2006
GEPAID:	CAR000156026
Contact:	ALAN PATTI
Telephone:	5624837088
Mailing Name:	Not reported
Mailing Address:	15160 SPRING AVE
Mailing City,St,Zip:	SANTA FE SPRINGS, CA 906700000
Gen County:	Not reported
TSD EPA ID:	CAD008252405
TSD County:	Not reported
Waste Category:	Other organic solids
Disposal Method:	Transfer Station
Tons:	0.42
Cat Decode:	Not reported
Method Decode:	Not reported
Facility County:	Los Angeles

envid:	1007569129
Year:	2005
GEPAID:	CAR000156026
Contact:	ALAN PATTI
Telephone:	5624837088
Mailing Name:	Not reported
Mailing Address:	15160 SPRING AVE
Mailing City,St,Zip:	SANTA FE SPRINGS, CA 906700000
Gen County:	Not reported
TSD EPA ID:	CAD008252405
TSD County:	Not reported
Waste Category:	Other organic solids
Disposal Method:	Not reported
Tons:	0.35
Cat Decode:	Not reported
Method Decode:	Not reported
Facility County:	Los Angeles

Click this hyperlink while viewing on your computer to access
2 additional CA_HAZNET: record(s) in the EDR Site Report.

R122 **CHMIRS** **S105672219**
ENE **14700 SPRING ST.** **N/A**
1/8-1/4 **SANTA FE SPRINGS, CA**
0.173 mi.
915 ft. **Site 1 of 6 in cluster R**

Relative:
Lower

Actual:
77 ft.

CHMIRS:

OES Incident Number:	1-5058
OES notification:	09/05/2001
OES Date:	Not reported
OES Time:	Not reported
Date Completed:	**Not reported**
Property Use:	Not reported
Agency Id Number:	Not reported
Agency Incident Number:	Not reported
Time Notified:	Not reported
Time Completed:	Not reported
Surrounding Area:	Not reported
Estimated Temperature:	Not reported

(Continued) **S105672219**

Property Management:	Not reported
More Than Two Substances Involved?:	Not reported
Resp Agncy Personel # Of Decontaminated:	Not reported
Responding Agency Personel # Of Injuries:	Not reported
Responding Agency Personel # Of Fatalities:	Not reported
Others Number Of Decontaminated:	Not reported
Others Number Of Injuries:	Not reported
Others Number Of Fatalities:	Not reported
Vehicle Make/year:	Not reported
Vehicle License Number:	Not reported
Vehicle State:	Not reported
Vehicle Id Number:	Not reported
CA DOT PUC/ICC Number:	Not reported
Company Name:	Not reported
Reporting Officer Name/ID:	Not reported
Report Date:	Not reported
Facility Telephone:	Not reported
Waterway Involved:	Not reported
Waterway:	Not reported
Spill Site:	Not reported
Cleanup By:	Unknown
Containment:	Not reported
What Happened:	Not reported
Type:	Not reported
Measure:	Not reported
Other:	Not reported
Date/Time:	Not reported
Year:	2001
Agency:	NRC
Incident Date:	9/5/200112:00:00 AM
Admin Agency:	Santa Fe Springs Fire Department
Amount:	Not reported
Contained:	Unknown
Site Type:	Merchant/Business
E Date:	Not reported
Substance:	Solvents/Cleaning solutions
Unknown:	unknown
Substance #2:	Not reported
Substance #3:	Not reported
Evacuations:	0
Number of Injuries:	0
Number of Fatalities:	0
#1 Pipeline:	Not reported
#2 Pipeline:	Not reported
#3 Pipeline:	Not reported
#1 Vessel >= 300 Tons:	Not reported
#2 Vessel >= 300 Tons:	Not reported
#3 Vessel >= 300 Tons:	Not reported
Evacs:	Not reported
Injuries:	Not reported
Fatals:	Not reported
Comments:	Not reported
Description:	Per the NRC report, Caller stated 12 hours a day solvents, oils and cleaning solutions are released into the street and into a storm drain.

R123 **G&K SERVICES, INC .** **ENVIROSTOR** **S102063007**
ENE **14700 SPRING AVENUE** **DEED** **N/A**
1/8-1/4 **SANTA FE SPRINGS, CA 90670**
0.173 mi.
915 ft. **Site 2 of 6 in cluster R**

Relative:
Lower

Actual:
77 ft.

ENVIROSTOR:

Facility ID:	60001370
Status:	Certified O&M - Land Use Restrictions Only
Status Date:	03/05/2014
Site Code:	550737
Site Type:	Tiered Permit
Site Type Detailed:	Tiered Permit
Acres:	2.8
NPL:	NO
Regulatory Agencies:	SMBRP
Lead Agency:	SMBRP
Program Manager:	Irena Edwards
Supervisor:	Manny Alonzo
Division Branch:	Cleanup Cypress
Assembly:	57
Senate:	32
Special Program:	Not reported
Restricted Use:	YES
Site Mgmt Req:	NONE SPECIFIED
Funding:	Responsible Party
Latitude:	33.89797
Longitude:	-118.0394
APN:	NONE SPECIFIED
Past Use:	LAUNDRY SERVICES
Potential COC:	Toluene Xylenes 1,2,4-Trimethylbenzene 1,3,5-Trimethylbenzene
Confirmed COC:	Toluene Xylenes 1,3,5-Trimethylbenzene 1,2,4-Trimethylbenzene
Potential Description:	SOIL, SOIL, SV
Alias Name:	8069-004-077
Alias Type:	Historical APN
Alias Name:	550737
Alias Type:	Project Code (Site Code)
Alias Name:	60001370
Alias Type:	Envirostor ID Number

Completed Info:

Completed Area Name:	PROJECT WIDE
Completed Sub Area Name:	Not reported
Completed Document Type:	Acknowledgement of Satisfaction
Completed Date:	02/11/2014
Comments:	Completed
Completed Area Name:	PROJECT WIDE
Completed Sub Area Name:	Not reported
Completed Document Type:	Supplemental Site Investigation Workplan
Completed Date:	09/03/2010
Comments:	Completed
Completed Area Name:	PROJECT WIDE
Completed Sub Area Name:	Not reported
Completed Document Type:	Supplemental Site Investigation Report
Completed Date:	09/09/2011
Comments:	Not reported
Completed Area Name:	PROJECT WIDE

G&K SERVICES, INC . (Continued) **S102063007**

Completed Sub Area Name: Not reported
Completed Document Type: Supplemental Site Investigation Workplan
Completed Date: 11/18/2011
Comments: Not reported

Completed Area Name: PROJECT WIDE
Completed Sub Area Name: Not reported
Completed Document Type: *Correspondence - Received
Completed Date: 11/04/2011
Comments: Completed

Completed Area Name: PROJECT WIDE
Completed Sub Area Name: Not reported
Completed Document Type: *Correspondence - Received
Completed Date: 11/04/2011
Comments: Completed

Completed Area Name: PROJECT WIDE
Completed Sub Area Name: Not reported
Completed Document Type: *Correspondence - Received
Completed Date: 11/04/2011
Comments: Completed

Completed Area Name: PROJECT WIDE
Completed Sub Area Name: Not reported
Completed Document Type: *Correspondence - Received
Completed Date: 11/04/2011
Comments: Completed

Completed Area Name: PROJECT WIDE
Completed Sub Area Name: Not reported
Completed Document Type: Supplemental Site Investigation Report
Completed Date: 04/19/2012
Comments: Not reported

Completed Area Name: PROJECT WIDE
Completed Sub Area Name: Not reported
Completed Document Type: Corrective Measures Study Workplan
Completed Date: 01/09/2013
Comments: Not reported

Completed Area Name: PROJECT WIDE
Completed Sub Area Name: Not reported
Completed Document Type: Public Notice
Completed Date: 11/27/2012
Comments: Not reported

Completed Area Name: PROJECT WIDE
Completed Sub Area Name: Not reported
Completed Document Type: Community Profile
Completed Date: 11/27/2012
Comments: Not reported

Completed Area Name: PROJECT WIDE
Completed Sub Area Name: Not reported
Completed Document Type: Land Use Restriction Monitoring Report
Completed Date: 01/14/2014

G&K SERVICES, INC . (Continued) **S102063007**

Comments: Not reported

Completed Area Name: PROJECT WIDE
Completed Sub Area Name: Not reported
Completed Document Type: Land Use Restriction Monitoring Report
Completed Date: 01/07/2015
Comments: Not reported

Completed Area Name: PROJECT WIDE
Completed Sub Area Name: Not reported
Completed Document Type: Land Use Restriction Monitoring Report
Completed Date: 01/15/2016
Comments: Completed

Completed Area Name: PROJECT WIDE
Completed Sub Area Name: Not reported
Completed Document Type: Technical Workplan
Completed Date: 02/04/2016
Comments: Not reported

Completed Area Name: PROJECT WIDE
Completed Sub Area Name: Not reported
Completed Document Type: Technical Report
Completed Date: 09/14/2016
Comments: Not reported

Completed Area Name: PROJECT WIDE
Completed Sub Area Name: Not reported
Completed Document Type: Land Use Restriction
Completed Date: 09/26/2013
Comments: Completed

Completed Area Name: PROJECT WIDE
Completed Sub Area Name: Not reported
Completed Document Type: Correspondence
Completed Date: 11/27/2012
Comments: Completed

Completed Area Name: PROJECT WIDE
Completed Sub Area Name: Not reported
Completed Document Type: Certification
Completed Date: 02/05/2014
Comments: completed

Completed Area Name: PROJECT WIDE
Completed Sub Area Name: Not reported
Completed Document Type: Annual Oversight Cost Estimate
Completed Date: 09/14/2012
Comments: Not reported

Completed Area Name: PROJECT WIDE
Completed Sub Area Name: Not reported
Completed Document Type: Annual Oversight Cost Estimate
Completed Date: 11/02/2011
Comments: Not reported

Completed Area Name: PROJECT WIDE

G&K SERVICES, INC . (Continued) **S102063007**

Completed Sub Area Name: Not reported
Completed Document Type: CEQA - Notice of Exemption
Completed Date: 01/03/2013
Comments: Not reported

Completed Area Name: PROJECT WIDE
Completed Sub Area Name: Not reported
Completed Document Type: Correspondence
Completed Date: 10/29/2014
Comments: Completed

Completed Area Name: PROJECT WIDE
Completed Sub Area Name: Not reported
Completed Document Type: Correspondence
Completed Date: 05/14/2014
Comments: Not reported

Completed Area Name: PROJECT WIDE
Completed Sub Area Name: Not reported
Completed Document Type: Consent Agreement
Completed Date: 07/20/2009
Comments: Agreement fully executed.

Completed Area Name: PROJECT WIDE
Completed Sub Area Name: Not reported
Completed Document Type: Annual Oversight Cost Estimate
Completed Date: 11/20/2014
Comments: Not reported

Future Area Name: Not reported
Future Sub Area Name: Not reported
Future Document Type: Not reported
Future Due Date: Not reported
Schedule Area Name: Not reported
Schedule Sub Area Name: Not reported
Schedule Document Type: Not reported
Schedule Due Date: Not reported
Schedule Revised Date: Not reported

DEED:
Envirostor ID: 60001370
Area: PROJECT WIDE
Sub Area: Not reported
Site Type: TIERED PERMIT
Status: CERTIFIED O&M - LAND USE RESTRICTIONS ONLY
Agency: Not reported
Covenant Uploaded: Not reported
Deed Date(s): 09/26/2013

R124 **G&K SERVICES, INC.** **HIST UST** **U001565158**
ENE **14700 SPRING AVE** **CHMIRS** **N/A**
1/8-1/4 **SANTA FE SPRINGS, CA 90670** **EMI**
0.173 mi.
915 ft. **Site 3 of 6 in cluster R**

Relative:
Lower

Actual:
77 ft.

HIST UST:

File Number:	0002892C
URL:	http://geotracker.waterboards.ca.gov/ustpdfs/pdf/0002892C.pdf
Region:	STATE
Facility ID:	00000055870
Facility Type:	Other
Other Type:	MANUFACTURER
Contact Name:	Not reported
Telephone:	2139211416
Owner Name:	SUPERIOR TRANS-MED
Owner Address:	14700 SPRING AVE.
Owner City,St,Zip:	SANTA FE SPRINGS, CA 90670
Total Tanks:	0002
Tank Num:	001
Container Num:	2
Year Installed:	1970
Tank Capacity:	00010000
Tank Used for:	PRODUCT
Type of Fuel:	UNLEADED
Container Construction Thickness:	Not reported
Leak Detection:	Visual
Tank Num:	002
Container Num:	1
Year Installed:	1970
Tank Capacity:	00010000
Tank Used for:	PRODUCT
Type of Fuel:	UNLEADED
Container Construction Thickness:	Not reported
Leak Detection:	Visual

Click here for Geo Tracker PDF:

CHMIRS:

OES Incident Number:	12-3847
OES notification:	07/02/2012
OES Date:	Not reported
OES Time:	Not reported
Date Completed:	**Not reported**
Property Use:	Not reported
Agency Id Number:	Not reported
Agency Incident Number:	Not reported
Time Notified:	Not reported
Time Completed:	Not reported
Surrounding Area:	Not reported
Estimated Temperature:	Not reported
Property Management:	Not reported
More Than Two Substances Involved?:	Not reported
Resp Agncy Personel # Of Decontaminated:	Not reported
Responding Agency Personel # Of Injuries:	Not reported
Responding Agency Personel # Of Fatalities:	Not reported
Others Number Of Decontaminated:	Not reported

G&K SERVICES, INC. (Continued) **U001565158**

Others Number Of Injuries:	Not reported
Others Number Of Fatalities:	Not reported
Vehicle Make/year:	Not reported
Vehicle License Number:	Not reported
Vehicle State:	Not reported
Vehicle Id Number:	Not reported
CA DOT PUC/ICC Number:	Not reported
Company Name:	Not reported
Reporting Officer Name/ID:	Not reported
Report Date:	Not reported
Facility Telephone:	Not reported
Waterway Involved:	Yes
Waterway:	storm drain
Spill Site:	Industrial Plant
Cleanup By:	Fire Dept.
Containment:	Not reported
What Happened:	Not reported
Type:	Not reported
Measure:	Unknown
Other:	Not reported
Date/Time:	2030
Year:	2012
Agency:	G & K Services
Incident Date:	7/1/2012
Admin Agency:	Santa Fe Springs Fire Department
Amount:	Not reported
Contained:	Unknown
Site Type:	storm drain
E Date:	Not reported
Substance:	Fire Suppression Foam
Quantity Released:	UNK
Unknown:	Not reported
Substance #2:	Not reported
Substance #3:	Not reported
Evacuations:	Not reported
Number of Injuries:	Not reported
Number of Fatalities:	Not reported
#1 Pipeline:	Not reported
#2 Pipeline:	Not reported
#3 Pipeline:	Not reported
#1 Vessel >= 300 Tons:	Not reported
#2 Vessel >= 300 Tons:	Not reported
#3 Vessel >= 300 Tons:	Not reported
Evacs:	Not reported
Injuries:	Not reported
Fatals:	Not reported
Comments:	Not reported
Description:	The caller is reporting a fire at an industrial laundry. The contents were textiles and shop rags (with oil residue). An unknown amount of fire suppression foam and other residue spilled into storm drain.

EMI:

Year:	2002
County Code:	19
Air Basin:	SC

G&K SERVICES, INC. (Continued) **U001565158**

Facility ID:	67675
Air District Name:	SC
SIC Code:	7218
Air District Name:	SOUTH COAST AQMD
Community Health Air Pollution Info System:	Not reported
Consolidated Emission Reporting Rule:	Not reported
Total Organic Hydrocarbon Gases Tons/Yr:	0
Reactive Organic Gases Tons/Yr:	0
Carbon Monoxide Emissions Tons/Yr:	1
NOX - Oxides of Nitrogen Tons/Yr:	2
SOX - Oxides of Sulphur Tons/Yr:	0
Particulate Matter Tons/Yr:	0
Part. Matter 10 Micrometers and Smllr Tons/Yr:	0

Year:	2003
County Code:	19
Air Basin:	SC
Facility ID:	67675
Air District Name:	SC
SIC Code:	7218
Air District Name:	SOUTH COAST AQMD
Community Health Air Pollution Info System:	Not reported
Consolidated Emission Reporting Rule:	Not reported
Total Organic Hydrocarbon Gases Tons/Yr:	0
Reactive Organic Gases Tons/Yr:	0
Carbon Monoxide Emissions Tons/Yr:	1
NOX - Oxides of Nitrogen Tons/Yr:	2
SOX - Oxides of Sulphur Tons/Yr:	0
Particulate Matter Tons/Yr:	0
Part. Matter 10 Micrometers and Smllr Tons/Yr:	0

Year:	2004
County Code:	19
Air Basin:	SC
Facility ID:	67675
Air District Name:	SC
SIC Code:	7218
Air District Name:	SOUTH COAST AQMD
Community Health Air Pollution Info System:	Not reported
Consolidated Emission Reporting Rule:	Not reported
Total Organic Hydrocarbon Gases Tons/Yr:	0.2309
Reactive Organic Gases Tons/Yr:	0.09
Carbon Monoxide Emissions Tons/Yr:	0.80742
NOX - Oxides of Nitrogen Tons/Yr:	1.7981
SOX - Oxides of Sulphur Tons/Yr:	0.011252
Particulate Matter Tons/Yr:	0.11412
Part. Matter 10 Micrometers and Smllr Tons/Yr:	0.1

Year:	2008
County Code:	19
Air Basin:	SC
Facility ID:	67675
Air District Name:	SC
SIC Code:	7218
Air District Name:	SOUTH COAST AQMD
Community Health Air Pollution Info System:	Not reported
Consolidated Emission Reporting Rule:	Not reported

G&K SERVICES, INC. (Continued) **U001565158**

Total Organic Hydrocarbon Gases Tons/Yr:	.2960588510243312314
Reactive Organic Gases Tons/Yr:	.16633885
Carbon Monoxide Emissions Tons/Yr:	.48
NOX - Oxides of Nitrogen Tons/Yr:	1.34
SOX - Oxides of Sulphur Tons/Yr:	.006558
Particulate Matter Tons/Yr:	1.09615
Part. Matter 10 Micrometers and Smllr Tons/Yr:	1.0418425

Year:	2009
County Code:	19
Air Basin:	SC
Facility ID:	67675
Air District Name:	SC
SIC Code:	7218
Air District Name:	SOUTH COAST AQMD
Community Health Air Pollution Info System:	Not reported
Consolidated Emission Reporting Rule:	Not reported
Total Organic Hydrocarbon Gases Tons/Yr:	0.155708195168166
Reactive Organic Gases Tons/Yr:	6.5740000000000007E-2
Carbon Monoxide Emissions Tons/Yr:	0.47999999999999998
NOX - Oxides of Nitrogen Tons/Yr:	1.3200000000000001
SOX - Oxides of Sulphur Tons/Yr:	6.5319999999999996E-3
Particulate Matter Tons/Yr:	1.09615
Part. Matter 10 Micrometers and Smllr Tons/Yr:	1.0418425

Year:	2010
County Code:	19
Air Basin:	SC
Facility ID:	67675
Air District Name:	SC
SIC Code:	7218
Air District Name:	SOUTH COAST AQMD
Community Health Air Pollution Info System:	Not reported
Consolidated Emission Reporting Rule:	Not reported
Total Organic Hydrocarbon Gases Tons/Yr:	0.17914451681667401
Reactive Organic Gases Tons/Yr:	7.5450000000000003E-2
Carbon Monoxide Emissions Tons/Yr:	0.53122999999999998
NOX - Oxides of Nitrogen Tons/Yr:	1.3329
SOX - Oxides of Sulphur Tons/Yr:	6.5599999999999999E-3
Particulate Matter Tons/Yr:	1.1993199999999999
Part. Matter 10 Micrometers and Smllr Tons/Yr:	0.73826449999999999

R125 **G AND K SERVICES** **RCRA-LQG** **1010314151**
ENE **14700 SPRING AVE** **HAZNET** **CAR000182675**
1/8-1/4 **SANTA FE SPRINGS, CA 90670**
0.173 mi.
915 ft. **Site 4 of 6 in cluster R**

Relative:
Lower

Actual:
77 ft.

RCRA-LQG:

Date form received by agency:	03/21/2007
Facility name:	G AND K SERVICES
Facility address:	14700 SPRING AVE SANTA FE SPRINGS, CA 90670
EPA ID:	CAR000182675
Contact:	ROBERT G SHARP
Contact address:	14700 SPRING AVE SANTA FE SPRINGS, CA 90670
Contact country:	US

G AND K SERVICES (Continued) **1010314151**

Contact telephone: 800-655-1362
Contact email: RSHARP@GKSERVICES.COM
EPA Region: 09
Land type: Private
Classification: Large Quantity Generator
Description: Handler: generates 1,000 kg or more of hazardous waste during any calendar month; or generates more than 1 kg of acutely hazardous waste during any calendar month; or generates more than 100 kg of any residue or contaminated soil, waste or other debris resulting from the cleanup of a spill, into or on any land or water, of acutely hazardous waste during any calendar month; or generates 1 kg or less of acutely hazardous waste during any calendar month, and accumulates more than 1 kg of acutely hazardous waste at any time; or generates 100 kg or less of any residue or contaminated soil, waste or other debris resulting from the cleanup of a spill, into or on any land or water, of acutely hazardous waste during any calendar month, and accumulates more than 100 kg of that material at any time

Owner/Operator Summary:

Owner/operator name: G AND K SERVICES CO
Owner/operator address: Not reported
Not reported
Owner/operator country: Not reported
Owner/operator telephone: Not reported
Legal status: Private
Owner/Operator Type: Operator
Owner/Op start date: 08/15/1998
Owner/Op end date: Not reported

Owner/operator name: G AND K SERVICES CO
Owner/operator address: 5995 OPUS PKWY
MINNETONKA, MN 55343
Owner/operator country: US
Owner/operator telephone: Not reported
Legal status: Private
Owner/Operator Type: Owner
Owner/Op start date: 08/15/1998
Owner/Op end date: Not reported

Handler Activities Summary:

U.S. importer of hazardous waste: No
Mixed waste (haz. and radioactive): No
Recycler of hazardous waste: No
Transporter of hazardous waste: No
Treater, storer or disposer of HW: No
Underground injection activity: No
On-site burner exemption: No
Furnace exemption: No
Used oil fuel burner: No
Used oil processor: No
User oil refiner: No
Used oil fuel marketer to burner: No
Used oil Specification marketer: No
Used oil transfer facility: No
Used oil transporter: No

G AND K SERVICES (Continued) **1010314151**

. Waste code: D001
. Waste name: IGNITABLE WASTE

Facility Has Received Notices of Violations:
Regulation violated: Not reported
Area of violation: Generators - Pre-transport
Date violation determined: 02/09/2007
Date achieved compliance: 07/25/2007
Violation lead agency: EPA
Enforcement action: SINGLE SITE CA/FO
Enforcement action date: 09/30/2008
Enf. disposition status: Action Satisfied (Case Closed)
Enf. disp. status date: 09/30/2008
Enforcement lead agency: EPA
Proposed penalty amount: Not reported
Final penalty amount: 222500
Paid penalty amount: Not reported

Regulation violated: Not reported
Area of violation: TSD IS-Air Emission Standards - Equipment Leaks
Date violation determined: 02/09/2007
Date achieved compliance: 07/25/2007
Violation lead agency: EPA
Enforcement action: SINGLE SITE CA/FO
Enforcement action date: 09/30/2008
Enf. disposition status: Action Satisfied (Case Closed)
Enf. disp. status date: 09/30/2008
Enforcement lead agency: EPA
Proposed penalty amount: Not reported
Final penalty amount: 222500
Paid penalty amount: Not reported

Regulation violated: Not reported
Area of violation: TSD IS-Air Emission Standards - Tank/SI/Container
Date violation determined: 02/09/2007
Date achieved compliance: 07/25/2007
Violation lead agency: EPA
Enforcement action: SINGLE SITE CA/FO
Enforcement action date: 09/30/2008
Enf. disposition status: Action Satisfied (Case Closed)
Enf. disp. status date: 09/30/2008
Enforcement lead agency: EPA
Proposed penalty amount: Not reported
Final penalty amount: 222500
Paid penalty amount: Not reported

Regulation violated: Not reported
Area of violation: TSD IS-Contingency Plan and Emergency Procedures
Date violation determined: 02/09/2007
Date achieved compliance: 07/25/2007
Violation lead agency: EPA
Enforcement action: SINGLE SITE CA/FO
Enforcement action date: 09/30/2008
Enf. disposition status: Action Satisfied (Case Closed)
Enf. disp. status date: 09/30/2008
Enforcement lead agency: EPA
Proposed penalty amount: Not reported

G AND K SERVICES (Continued) **1010314151**

Final penalty amount: 222500
Paid penalty amount: Not reported

Regulation violated: Not reported
Area of violation: TSD IS-General Facility Standards
Date violation determined: 02/09/2007
Date achieved compliance: 07/25/2007
Violation lead agency: EPA
Enforcement action: SINGLE SITE CA/FO
Enforcement action date: 09/30/2008
Enf. disposition status: Action Satisfied (Case Closed)
Enf. disp. status date: 09/30/2008
Enforcement lead agency: EPA
Proposed penalty amount: Not reported
Final penalty amount: 222500
Paid penalty amount: Not reported

Evaluation Action Summary:
Evaluation date: 09/30/2008
Evaluation: NOT A SIGNIFICANT NON-COMPLIER
Area of violation: Not reported
Date achieved compliance: Not reported
Evaluation lead agency: EPA

Evaluation date: 05/04/2007
Evaluation: SIGNIFICANT NON-COMPLIER
Area of violation: TSD IS-Air Emission Standards - Equipment Leaks
Date achieved compliance: 07/25/2007
Evaluation lead agency: EPA

Evaluation date: 05/04/2007
Evaluation: SIGNIFICANT NON-COMPLIER
Area of violation: Generators - Pre-transport
Date achieved compliance: 07/25/2007
Evaluation lead agency: EPA

Evaluation date: 05/04/2007
Evaluation: SIGNIFICANT NON-COMPLIER
Area of violation: TSD IS-Contingency Plan and Emergency Procedures
Date achieved compliance: 07/25/2007
Evaluation lead agency: EPA

Evaluation date: 05/04/2007
Evaluation: SIGNIFICANT NON-COMPLIER
Area of violation: TSD IS-General Facility Standards
Date achieved compliance: 07/25/2007
Evaluation lead agency: EPA

Evaluation date: 05/04/2007
Evaluation: SIGNIFICANT NON-COMPLIER
Area of violation: TSD IS-Air Emission Standards - Tank/SI/Container
Date achieved compliance: 07/25/2007
Evaluation lead agency: EPA

Evaluation date: 02/09/2007
Evaluation: COMPLIANCE EVALUATION INSPECTION ON-SITE
Area of violation: TSD IS-Contingency Plan and Emergency Procedures

G AND K SERVICES (Continued) **1010314151**

Date achieved compliance: 07/25/2007
Evaluation lead agency: EPA

Evaluation date: 02/09/2007
Evaluation: COMPLIANCE EVALUATION INSPECTION ON-SITE
Area of violation: TSD IS-General Facility Standards
Date achieved compliance: 07/25/2007
Evaluation lead agency: EPA

Evaluation date: 02/09/2007
Evaluation: COMPLIANCE EVALUATION INSPECTION ON-SITE
Area of violation: TSD IS-Air Emission Standards - Tank/SI/Container
Date achieved compliance: 07/25/2007
Evaluation lead agency: EPA

Evaluation date: 02/09/2007
Evaluation: COMPLIANCE EVALUATION INSPECTION ON-SITE
Area of violation: TSD IS-Air Emission Standards - Equipment Leaks
Date achieved compliance: 07/25/2007
Evaluation lead agency: EPA

Evaluation date: 02/09/2007
Evaluation: COMPLIANCE EVALUATION INSPECTION ON-SITE
Area of violation: Generators - Pre-transport
Date achieved compliance: 07/25/2007
Evaluation lead agency: EPA

HAZNET:
envid: 1010314151
Year: 2015
GEPAID: CAR000182675
Contact: CHRIS HARVEY
Telephone: 9529125718
Mailing Name: Not reported
Mailing Address: 5995 OPUS PKWY STE 500
Mailing City,St,Zip: MINNETONKA, MN 553439078
Gen County: Los Angeles
TSD EPA ID: AZC950823111
TSD County: 99
Waste Category: Unspecified sludge waste
Disposal Method: Landfill Or Surface Impoundment That Will Be Closed As Landfill(To Include On-Site Treatment And/Or Stabilization)
Tons: 444.9984
Cat Decode: Unspecified sludge waste
Method Decode: Landfill Or Surface Impoundment That Will Be Closed As Landfill(To Include On-Site Treatment And/Or Stabilization)
Facility County: Los Angeles

envid: 1010314151
Year: 2015
GEPAID: CAR000182675
Contact: CHRIS HARVEY
Telephone: 9529125718
Mailing Name: Not reported
Mailing Address: 5995 OPUS PKWY STE 500
Mailing City,St,Zip: MINNETONKA, MN 553439078
Gen County: Los Angeles
TSD EPA ID: NVT330010000

G AND K SERVICES (Continued) **1010314151**

TSD County: 99
Waste Category: Detergent waste chemicals
Disposal Method: Not reported
Tons: 0.1251
Cat Decode: Detergent waste chemicals
Method Decode: Not reported
Facility County: Los Angeles

envid: 1010314151
Year: 2015
GEPAID: CAR000182675
Contact: CHRIS HARVEY
Telephone: 9529125718
Mailing Name: Not reported
Mailing Address: 5995 OPUS PKWY STE 500
Mailing City,St,Zip: MINNETONKA, MN 553439078
Gen County: Los Angeles
TSD EPA ID: CAD028409019
TSD County: Los Angeles
Waste Category: Waste oil and mixed oil
Disposal Method: Storage, Bulking, And/Or Transfer Off Site--No Treatment/Reovery (H010-H129) Or (H131-H135)
Tons: 0.133
Cat Decode: Waste oil and mixed oil
Method Decode: Storage, Bulking, And/Or Transfer Off Site--No Treatment/Reovery (H010-H129) Or (H131-H135)
Facility County: Los Angeles

envid: 1010314151
Year: 2014
GEPAID: CAR000182675
Contact: JASPREET NARR
Telephone: 9529125718
Mailing Name: Not reported
Mailing Address: 5995 OPUS PKWY STE 500
Mailing City,St,Zip: MINNETONKA, MN 553439078
Gen County: Los Angeles
TSD EPA ID: CAD028409019
TSD County: Los Angeles
Waste Category: Waste oil and mixed oil
Disposal Method: Storage, Bulking, And/Or Transfer Off Site--No Treatment/Reovery (H010-H129) Or (H131-H135)
Tons: 0.266
Cat Decode: Not reported
Method Decode: Not reported
Facility County: Los Angeles

envid: 1010314151
Year: 2014
GEPAID: CAR000182675
Contact: JASPREET NARR
Telephone: 9529125718
Mailing Name: Not reported
Mailing Address: 5995 OPUS PKWY STE 500
Mailing City,St,Zip: MINNETONKA, MN 553439078
Gen County: Los Angeles
TSD EPA ID: AZC950823111

G AND K SERVICES (Continued) **1010314151**

TSD County:	99
Waste Category:	Unspecified sludge waste
Disposal Method:	Landfill Or Surface Impoundment That Will Be Closed As Landfill(To Include On-Site Treatment And/Or Stabilization)
Tons:	309.3076
Cat Decode:	Not reported
Method Decode:	Not reported
Facility County:	Los Angeles

Click this hyperlink while viewing on your computer to access
35 additional CA_HAZNET: record(s) in the EDR Site Report.

R126 **SUPERIOR TRANS MED** **SWEEPS UST** **S106932706**
ENE **14700 SPRING ST** **N/A**
1/8-1/4 **SANTE FE SPRINGS, CA**
0.173 mi.
915 ft. **Site 5 of 6 in cluster R**

Relative:
Lower

Actual:
77 ft.

SWEEPS UST:

Status:	Active
Comp Number:	13316
Number:	9
Board Of Equalization:	Not reported
Referral Date:	06-30-89
Action Date:	Not reported
Created Date:	06-30-89
Owner Tank Id:	Not reported
SWRCB Tank Id:	Not reported
Tank Status:	Not reported
Capacity:	Not reported
Active Date:	Not reported
Tank Use:	Not reported
STG:	Not reported
Content:	Not reported
Number Of Tanks:	Not reported

R127 **G&K SERVICES** **RCRA-LQG** **1007200007**
ENE **14700 SPRING AVENUE** **ICIS** **CAL000045774**
1/8-1/4 **SANTA FE SPRINGS, CA 90670**
0.173 mi.
915 ft. **Site 6 of 6 in cluster R**

Relative:
Lower

Actual:
77 ft.

RCRA-LQG:

Date form received by agency:	04/16/2006
Facility name:	G & K SERVICES
Facility address:	14700 SPRING AVENUE SANTA FE SPRINGS, CA 90670
EPA ID:	CAL000045774
Contact:	JONATHAN P NEDVED
Contact address:	Not reported Not reported
Contact country:	US
Contact telephone:	(952) 912-5866
Contact email:	JNEDVED@GKSERVICES.COM
EPA Region:	09
Classification:	Large Quantity Generator

G&K SERVICES (Continued) **1007200007**

Description: Handler: generates 1,000 kg or more of hazardous waste during any calendar month; or generates more than 1 kg of acutely hazardous waste during any calendar month; or generates more than 100 kg of any residue or contaminated soil, waste or other debris resulting from the cleanup of a spill, into or on any land or water, of acutely hazardous waste during any calendar month; or generates 1 kg or less of acutely hazardous waste during any calendar month, and accumulates more than 1 kg of acutely hazardous waste at any time; or generates 100 kg or less of any residue or contaminated soil, waste or other debris resulting from the cleanup of a spill, into or on any land or water, of acutely hazardous waste during any calendar month, and accumulates more than 100 kg of that material at any time

Owner/Operator Summary:

Owner/operator name: G & K SERVICES, CO.
Owner/operator address: Not reported
Not reported
Owner/operator country: US
Owner/operator telephone: Not reported
Legal status: Private
Owner/Operator Type: Operator
Owner/Op start date: 08/15/1988
Owner/Op end date: Not reported

Owner/operator name: G 7 K SERVICES, CO.
Owner/operator address: 5995 OPUS PARKWAY, SUITE 500
MINNETONKA, MN 55343
Owner/operator country: US
Owner/operator telephone: Not reported
Legal status: Private
Owner/Operator Type: Owner
Owner/Op start date: 08/15/1988
Owner/Op end date: Not reported

Handler Activities Summary:

U.S. importer of hazardous waste: No
Mixed waste (haz. and radioactive): No
Recycler of hazardous waste: No
Transporter of hazardous waste: No
Treater, storer or disposer of HW: No
Underground injection activity: No
On-site burner exemption: No
Furnace exemption: No
Used oil fuel burner: No
Used oil processor: No
User oil refiner: No
Used oil fuel marketer to burner: No
Used oil Specification marketer: No
Used oil transfer facility: No
Used oil transporter: No

. Waste code: 491
. Waste name: 491

. Waste code: D001
. Waste name: IGNITABLE WASTE

G&K SERVICES (Continued) **1007200007**

Historical Generators:
Date form received by agency: 02/06/2002
Site name: G&K SERVICES
Classification: Large Quantity Generator

. Waste code: D001
. Waste name: IGNITABLE WASTE

. Waste code: D018
. Waste name: BENZENE

. Waste code: F002
. Waste name: THE FOLLOWING SPENT HALOGENATED SOLVENTS: TETRACHLOROETHYLENE, METHYLENE CHLORIDE, TRICHLOROETHYLENE, 1,1,1-TRICHLOROETHANE, CHLOROBENZENE, 1,1,2-TRICHLORO-1,2,2-TRIFLUOROETHANE, ORTHO-DICHLOROBENZENE, TRICHLOROFLUOROMETHANE, AND 1,1,2, TRICHLOROETHANE; ALL SPENT SOLVENT MIXTURES/BLENDS CONTAINING, BEFORE USE, A TOTAL OF TEN PERCENT OR MORE (BY VOLUME) OF ONE OR MORE OF THE ABOVE HALOGENATED SOLVENTS OR THOSE SOLVENTS LISTED IN F001, F004, AND F005; AND STILL BOTTOMS FROM THE RECOVERY OF THESE SPENT SOLVENTS AND SPENT SOLVENT MIXTURES.

. Waste code: F003
. Waste name: THE FOLLOWING SPENT NONHALOGENATED SOLVENTS: XYLENE, ACETONE, ETHYL ACETATE, ETHYL BENZENE, ETHYL ETHER, METHYL ISOBUTYL KETONE, N-BUTYL ALCOHOL, CYCLOHEXANONE, AND METHANOL; ALL SPENT SOLVENT MIXTURES/BLENDS CONTAINING, BEFORE USE, ONLY THE ABOVE SPENT NONHALOGENATED SOLVENTS; AND ALL SPENT SOLVENT MIXTURES/BLENDS CONTAINING, BEFORE USE, ONE OR MORE OF THE ABOVE NONHALOGENATED SOLVENTS, AND A TOTAL OF TEN PERCENT OR MORE (BY VOLUME) OF ONE OR MORE OF THOSE SOLVENTS LISTED IN F001, F002, F004, AND F005; AND STILL BOTTOMS FROM THE RECOVERY OF THESE SPENT SOLVENTS AND SPENT SOLVENT MIXTURES.

Violation Status: No violations found

ICIS:
Enforcement Action ID: 09-2008-5021
FRS ID: 110017211961
Action Name: G & K Services
Facility Name: G&K SERVICES
Facility Address: 14700 SPRING AVENUE
SANTA FE SPRINGS, CA 90670
Enforcement Action Type: RCRA 3008A AO For Comp And/Or Penalty
Facility County: LOS ANGELES
Program System Acronym: ICIS
Enforcement Action Forum Desc: Administrative - Formal
EA Type Code: 3008A
Facility SIC Code: Not reported
Federal Facility ID: Not reported
Latitude in Decimal Degrees: 33.898699
Longitude in Decimal Degrees: -118.04001
Permit Type Desc: Not reported
Program System Acronym: 600017553
Facility NAICS Code: Not reported
Tribal Land Code: Not reported

G&K SERVICES (Continued) **1007200007**

Facility Name: G&K SERVICES
Address: 14700 SPRING AVENUE
Tribal Indicator: N
Fed Facility: No
NAIC Code: Not reported
SIC Code: Not reported

Facility Name: G&K SERVICES
Address: 14700 SPRING AVENUE
Tribal Indicator: N
Fed Facility: No
NAIC Code: Not reported
SIC Code: Not reported

Facility Name: G&K SERVICES
Address: 14700 SPRING AVENUE
Tribal Indicator: N
Fed Facility: No
NAIC Code: Not reported
SIC Code: Not reported

Facility Name: G&K SERVICES
Address: 14700 SPRING AVENUE
Tribal Indicator: N
Fed Facility: No
NAIC Code: Not reported
SIC Code: Not reported

Facility Name: G&K SERVICES
Address: 14700 SPRING AVENUE
Tribal Indicator: N
Fed Facility: No
NAIC Code: Not reported
SIC Code: Not reported

Q128 **WALKER SPRING & STAMPING CORP** **SWEEPS UST** **S106934188**
East **14800 SPRING AVE** **N/A**
1/8-1/4 **SANTE FE SPRINGS, CA**
0.175 mi.
926 ft. **Site 3 of 5 in cluster Q**

Relative:
Lower

Actual:
76 ft.

SWEEPS UST:
Status: Active
Comp Number: 14094
Number: 9
Board Of Equalization: Not reported
Referral Date: 06-30-89
Action Date: Not reported
Created Date: 06-30-89
Owner Tank Id: Not reported
SWRCB Tank Id: Not reported
Tank Status: Not reported
Capacity: Not reported
Active Date: Not reported
Tank Use: Not reported
STG: Not reported
Content: Not reported
Number Of Tanks: Not reported

Q129 **AMERICAN POLYMERS CORP DBA POLYCOAT PRODUCTS** **RCRA-LQG** **1000360646**
East **14722 SPRING AVE.** **CHMIRS** **90670MRCNP14722**
1/8-1/4 **SANTA FE SPRINGS, CA 90670** **TRIS**
0.175 mi. **FINDS**
926 ft. **Site 4 of 5 in cluster Q** **EMI**
HAZNET
Relative: **NPDES**
Lower **WDS**

Actual:
76 ft.

RCRA-LQG:

Date form received by agency:	02/04/2016
Facility name:	POLYCOAT PRODUCTS
Facility address:	14722 SPRING AVENUE SANTA FE SPRINGS, CA 90670
EPA ID:	CAD983578832
Mailing address:	SPRING AVENUE SANTA FE SPRINGS, CA 90670
Contact:	ASHISH DHULDHOYA
Contact address:	SPRING AVENUE SANTA FE SPRINGS, CA 90670
Contact country:	US
Contact telephone:	(562) 802-8834
Contact email:	ASHISH@POLYCOATUSA.COM
EPA Region:	09
Land type:	Private
Classification:	Large Quantity Generator
Description:	Handler: generates 1,000 kg or more of hazardous waste during any calendar month; or generates more than 1 kg of acutely hazardous waste during any calendar month; or generates more than 100 kg of any residue or contaminated soil, waste or other debris resulting from the cleanup of a spill, into or on any land or water, of acutely hazardous waste during any calendar month; or generates 1 kg or less of acutely hazardous waste during any calendar month, and accumulates more than 1 kg of acutely hazardous waste at any time; or generates 100 kg or less of any residue or contaminated soil, waste or other debris resulting from the cleanup of a spill, into or on any land or water, of acutely hazardous waste during any calendar month, and accumulates more than 100 kg of that material at any time

Owner/Operator Summary:

Owner/operator name:	POLYCOAT PRODUCTS
Owner/operator address:	Not reported Not reported
Owner/operator country:	Not reported
Owner/operator telephone:	Not reported
Legal status:	Private
Owner/Operator Type:	Operator
Owner/Op start date:	04/01/1988
Owner/Op end date:	Not reported

Owner/operator name:	AMERICAN POLYMERS CORPORATION
Owner/operator address:	SPRING AVENUE SANTA FE SPRINGS, CA 90670
Owner/operator country:	US
Owner/operator telephone:	(562) 802-8834
Legal status:	Private
Owner/Operator Type:	Owner
Owner/Op start date:	04/01/1988
Owner/Op end date:	Not reported

AMERICAN POLYMERS CORP DBA POLYCOAT PRODUCTS (Continued) **1000360646**

Owner/operator name: AMERICAN POLYMER CORP
Owner/operator address: 14722 SPRING AVE
SANTA FE SPRINGS, CA 90670
Owner/operator country: US
Owner/operator telephone: Not reported
Legal status: Private
Owner/Operator Type: Owner
Owner/Op start date: 04/01/1988
Owner/Op end date: Not reported

Owner/operator name: POLYCOAT PRODUCTS
Owner/operator address: Not reported
Not reported
Owner/operator country: US
Owner/operator telephone: Not reported
Legal status: Private
Owner/Operator Type: Operator
Owner/Op start date: 04/01/1988
Owner/Op end date: Not reported

Handler Activities Summary:
U.S. importer of hazardous waste: No
Mixed waste (haz. and radioactive): No
Recycler of hazardous waste: No
Transporter of hazardous waste: No
Treater, storer or disposer of HW: No
Underground injection activity: No
On-site burner exemption: No
Furnace exemption: No
Used oil fuel burner: No
Used oil processor: No
User oil refiner: No
Used oil fuel marketer to burner: No
Used oil Specification marketer: No
Used oil transfer facility: No
Used oil transporter: No

. Waste code: 214
. Waste name: 214

. Waste code: 352
. Waste name: 352

. Waste code: D001
. Waste name: IGNITABLE WASTE

. Waste code: F003
. Waste name: THE FOLLOWING SPENT NONHALOGENATED SOLVENTS: XYLENE, ACETONE, ETHYL ACETATE, ETHYL BENZENE, ETHYL ETHER, METHYL ISOBUTYL KETONE, N-BUTYL ALCOHOL, CYCLOHEXANONE, AND METHANOL; ALL SPENT SOLVENT MIXTURES/BLENDS CONTAINING, BEFORE USE, ONLY THE ABOVE SPENT NONHALOGENATED SOLVENTS; AND ALL SPENT SOLVENT MIXTURES/BLENDS CONTAINING, BEFORE USE, ONE OR MORE OF THE ABOVE NONHALOGENATED SOLVENTS, AND A TOTAL OF TEN PERCENT OR MORE (BY VOLUME) OF ONE OR MORE OF THOSE SOLVENTS LISTED IN F001, F002, F004, AND F005; AND STILL BOTTOMS FROM THE RECOVERY OF THESE SPENT SOLVENTS AND SPENT SOLVENT MIXTURES.

AMERICAN POLYMERS CORP DBA POLYCOAT PRODUCTS (Continued) **1000360646**

. Waste code: F005
. Waste name: THE FOLLOWING SPENT NONHALOGENATED SOLVENTS: TOLUENE, METHYL ETHYL KETONE, CARBON DISULFIDE, ISOBUTANOL, PYRIDINE, BENZENE, 2-ETHOXYETHANOL, AND 2-NITROPROPANE; ALL SPENT SOLVENT MIXTURES/BLENDS CONTAINING, BEFORE USE, A TOTAL OF TEN PERCENT OR MORE (BY VOLUME) OF ONE OR MORE OF THE ABOVE NONHALOGENATED SOLVENTS OR THOSE SOLVENTS LISTED IN F001, F002, OR F004; AND STILL BOTTOMS FROM THE RECOVERY OF THESE SPENT SOLVENTS AND SPENT SOLVENT MIXTURES.

Historical Generators:
Date form received by agency: 03/01/2014
Site name: POLYCOAT PRODUCTS
Classification: Large Quantity Generator

. Waste code: D001
. Waste name: IGNITABLE WASTE

. Waste code: F003
. Waste name: THE FOLLOWING SPENT NONHALOGENATED SOLVENTS: XYLENE, ACETONE, ETHYL ACETATE, ETHYL BENZENE, ETHYL ETHER, METHYL ISOBUTYL KETONE, N-BUTYL ALCOHOL, CYCLOHEXANONE, AND METHANOL; ALL SPENT SOLVENT MIXTURES/BLENDS CONTAINING, BEFORE USE, ONLY THE ABOVE SPENT NONHALOGENATED SOLVENTS; AND ALL SPENT SOLVENT MIXTURES/BLENDS CONTAINING, BEFORE USE, ONE OR MORE OF THE ABOVE NONHALOGENATED SOLVENTS, AND A TOTAL OF TEN PERCENT OR MORE (BY VOLUME) OF ONE OR MORE OF THOSE SOLVENTS LISTED IN F001, F002, F004, AND F005; AND STILL BOTTOMS FROM THE RECOVERY OF THESE SPENT SOLVENTS AND SPENT SOLVENT MIXTURES.

. Waste code: F005
. Waste name: THE FOLLOWING SPENT NONHALOGENATED SOLVENTS: TOLUENE, METHYL ETHYL KETONE, CARBON DISULFIDE, ISOBUTANOL, PYRIDINE, BENZENE, 2-ETHOXYETHANOL, AND 2-NITROPROPANE; ALL SPENT SOLVENT MIXTURES/BLENDS CONTAINING, BEFORE USE, A TOTAL OF TEN PERCENT OR MORE (BY VOLUME) OF ONE OR MORE OF THE ABOVE NONHALOGENATED SOLVENTS OR THOSE SOLVENTS LISTED IN F001, F002, OR F004; AND STILL BOTTOMS FROM THE RECOVERY OF THESE SPENT SOLVENTS AND SPENT SOLVENT MIXTURES.

Date form received by agency: 02/13/2012
Site name: POLYCOAT PRODUCTS
Classification: Large Quantity Generator

. Waste code: D001
. Waste name: IGNITABLE WASTE

. Waste code: D009
. Waste name: MERCURY

. Waste code: F003
. Waste name: THE FOLLOWING SPENT NONHALOGENATED SOLVENTS: XYLENE, ACETONE, ETHYL ACETATE, ETHYL BENZENE, ETHYL ETHER, METHYL ISOBUTYL KETONE, N-BUTYL ALCOHOL, CYCLOHEXANONE, AND METHANOL; ALL SPENT SOLVENT MIXTURES/BLENDS CONTAINING, BEFORE USE, ONLY THE ABOVE SPENT NONHALOGENATED SOLVENTS; AND ALL SPENT SOLVENT MIXTURES/BLENDS CONTAINING, BEFORE USE, ONE OR MORE OF THE ABOVE NONHALOGENATED SOLVENTS, AND A TOTAL OF TEN PERCENT OR MORE (BY VOLUME) OF ONE OR MORE OF THOSE SOLVENTS LISTED IN F001, F002, F004, AND F005; AND STILL

AMERICAN POLYMERS CORP DBA POLYCOAT PRODUCTS (Continued) **1000360646**

BOTTOMS FROM THE RECOVERY OF THESE SPENT SOLVENTS AND SPENT SOLVENT MIXTURES.

. Waste code: F005
. Waste name: THE FOLLOWING SPENT NONHALOGENATED SOLVENTS: TOLUENE, METHYL ETHYL KETONE, CARBON DISULFIDE, ISOBUTANOL, PYRIDINE, BENZENE, 2-ETHOXYETHANOL, AND 2-NITROPROPANE; ALL SPENT SOLVENT MIXTURES/BLENDS CONTAINING, BEFORE USE, A TOTAL OF TEN PERCENT OR MORE (BY VOLUME) OF ONE OR MORE OF THE ABOVE NONHALOGENATED SOLVENTS OR THOSE SOLVENTS LISTED IN F001, F002, OR F004; AND STILL BOTTOMS FROM THE RECOVERY OF THESE SPENT SOLVENTS AND SPENT SOLVENT MIXTURES.

Date form received by agency: 02/24/2010
Site name: POLYCOAT PRODUCTS
Classification: Large Quantity Generator

. Waste code: 214
. Waste name: 214

. Waste code: 331
. Waste name: 331

. Waste code: 352
. Waste name: 352

. Waste code: D001
. Waste name: IGNITABLE WASTE

. Waste code: D009
. Waste name: MERCURY

. Waste code: F003
. Waste name: THE FOLLOWING SPENT NONHALOGENATED SOLVENTS: XYLENE, ACETONE, ETHYL ACETATE, ETHYL BENZENE, ETHYL ETHER, METHYL ISOBUTYL KETONE, N-BUTYL ALCOHOL, CYCLOHEXANONE, AND METHANOL; ALL SPENT SOLVENT MIXTURES/BLENDS CONTAINING, BEFORE USE, ONLY THE ABOVE SPENT NONHALOGENATED SOLVENTS; AND ALL SPENT SOLVENT MIXTURES/BLENDS CONTAINING, BEFORE USE, ONE OR MORE OF THE ABOVE NONHALOGENATED SOLVENTS, AND A TOTAL OF TEN PERCENT OR MORE (BY VOLUME) OF ONE OR MORE OF THOSE SOLVENTS LISTED IN F001, F002, F004, AND F005; AND STILL BOTTOMS FROM THE RECOVERY OF THESE SPENT SOLVENTS AND SPENT SOLVENT MIXTURES.

. Waste code: F005
. Waste name: THE FOLLOWING SPENT NONHALOGENATED SOLVENTS: TOLUENE, METHYL ETHYL KETONE, CARBON DISULFIDE, ISOBUTANOL, PYRIDINE, BENZENE, 2-ETHOXYETHANOL, AND 2-NITROPROPANE; ALL SPENT SOLVENT MIXTURES/BLENDS CONTAINING, BEFORE USE, A TOTAL OF TEN PERCENT OR MORE (BY VOLUME) OF ONE OR MORE OF THE ABOVE NONHALOGENATED SOLVENTS OR THOSE SOLVENTS LISTED IN F001, F002, OR F004; AND STILL BOTTOMS FROM THE RECOVERY OF THESE SPENT SOLVENTS AND SPENT SOLVENT MIXTURES.

Date form received by agency: 02/04/2008
Site name: POLYCOAT PRODUCTS
Classification: Large Quantity Generator

. Waste code: D001

AMERICAN POLYMERS CORP DBA POLYCOAT PRODUCTS (Continued) **1000360646**

. Waste name: IGNITABLE WASTE

. Waste code: D009
. Waste name: MERCURY

. Waste code: F003
. Waste name: THE FOLLOWING SPENT NONHALOGENATED SOLVENTS: XYLENE, ACETONE, ETHYL ACETATE, ETHYL BENZENE, ETHYL ETHER, METHYL ISOBUTYL KETONE, N-BUTYL ALCOHOL, CYCLOHEXANONE, AND METHANOL; ALL SPENT SOLVENT MIXTURES/BLENDS CONTAINING, BEFORE USE, ONLY THE ABOVE SPENT NONHALOGENATED SOLVENTS; AND ALL SPENT SOLVENT MIXTURES/BLENDS CONTAINING, BEFORE USE, ONE OR MORE OF THE ABOVE NONHALOGENATED SOLVENTS, AND A TOTAL OF TEN PERCENT OR MORE (BY VOLUME) OF ONE OR MORE OF THOSE SOLVENTS LISTED IN F001, F002, F004, AND F005; AND STILL BOTTOMS FROM THE RECOVERY OF THESE SPENT SOLVENTS AND SPENT SOLVENT MIXTURES.

. Waste code: F005
. Waste name: THE FOLLOWING SPENT NONHALOGENATED SOLVENTS: TOLUENE, METHYL ETHYL KETONE, CARBON DISULFIDE, ISOBUTANOL, PYRIDINE, BENZENE, 2-ETHOXYETHANOL, AND 2-NITROPROPANE; ALL SPENT SOLVENT MIXTURES/BLENDS CONTAINING, BEFORE USE, A TOTAL OF TEN PERCENT OR MORE (BY VOLUME) OF ONE OR MORE OF THE ABOVE NONHALOGENATED SOLVENTS OR THOSE SOLVENTS LISTED IN F001, F002, OR F004; AND STILL BOTTOMS FROM THE RECOVERY OF THESE SPENT SOLVENTS AND SPENT SOLVENT MIXTURES.

Date form received by agency: 02/06/2006
Site name: POLYCOAT PRODUCTS
Classification: Large Quantity Generator

. Waste code: 214
. Waste name: 214

. Waste code: 352
. Waste name: 352

. Waste code: D001
. Waste name: IGNITABLE WASTE

. Waste code: F003
. Waste name: THE FOLLOWING SPENT NONHALOGENATED SOLVENTS: XYLENE, ACETONE, ETHYL ACETATE, ETHYL BENZENE, ETHYL ETHER, METHYL ISOBUTYL KETONE, N-BUTYL ALCOHOL, CYCLOHEXANONE, AND METHANOL; ALL SPENT SOLVENT MIXTURES/BLENDS CONTAINING, BEFORE USE, ONLY THE ABOVE SPENT NONHALOGENATED SOLVENTS; AND ALL SPENT SOLVENT MIXTURES/BLENDS CONTAINING, BEFORE USE, ONE OR MORE OF THE ABOVE NONHALOGENATED SOLVENTS, AND A TOTAL OF TEN PERCENT OR MORE (BY VOLUME) OF ONE OR MORE OF THOSE SOLVENTS LISTED IN F001, F002, F004, AND F005; AND STILL BOTTOMS FROM THE RECOVERY OF THESE SPENT SOLVENTS AND SPENT SOLVENT MIXTURES.

. Waste code: F005
. Waste name: THE FOLLOWING SPENT NONHALOGENATED SOLVENTS: TOLUENE, METHYL ETHYL KETONE, CARBON DISULFIDE, ISOBUTANOL, PYRIDINE, BENZENE, 2-ETHOXYETHANOL, AND 2-NITROPROPANE; ALL SPENT SOLVENT MIXTURES/BLENDS CONTAINING, BEFORE USE, A TOTAL OF TEN PERCENT OR MORE (BY VOLUME) OF ONE OR MORE OF THE ABOVE NONHALOGENATED SOLVENTS OR THOSE SOLVENTS

AMERICAN POLYMERS CORP DBA POLYCOAT PRODUCTS (Continued) **1000360646**

LISTED IN F001, F002, OR F004; AND STILL BOTTOMS FROM THE RECOVERY OF THESE SPENT SOLVENTS AND SPENT SOLVENT MIXTURES.

Date form received by agency: 02/24/2004
Site name: POLYCOAT PRODUCTS
Classification: Large Quantity Generator

. Waste code: D001
. Waste name: IGNITABLE WASTE

Date form received by agency: 02/27/2002
Site name: AMERICAN POLYMER CORP
Classification: Large Quantity Generator

Date form received by agency: 10/12/2000
Site name: AMERICAN POLYMER CORP.
Classification: Large Quantity Generator

Date form received by agency: 03/04/1999
Site name: POLYCOAT PRODUCTS
Classification: Large Quantity Generator

Date form received by agency: 09/19/1991
Site name: AMERICAN POLYMERS CORP
Classification: Small Quantity Generator

Biennial Reports:

Last Biennial Reporting Year: 2013

Annual Waste Handled:
Waste code: D001
Waste name: IGNITABLE HAZARDOUS WASTES ARE THOSE WASTES WHICH HAVE A FLASHPOINT OF LESS THAN 140 DEGREES FAHRENHEIT AS DETERMINED BY A PENSKY-MARTENS CLOSED CUP FLASH POINT TESTER. ANOTHER METHOD OF DETERMINING THE FLASH POINT OF A WASTE IS TO REVIEW THE MATERIAL SAFETY DATA SHEET, WHICH CAN BE OBTAINED FROM THE MANUFACTURER OR DISTRIBUTOR OF THE MATERIAL. LACQUER THINNER IS AN EXAMPLE OF A COMMONLY USED SOLVENT WHICH WOULD BE CONSIDERED AS IGNITABLE HAZARDOUS WASTE.
Amount (Lbs): 120466

Waste code: D009
Waste name: MERCURY
Amount (Lbs): 935

Waste code: F003
Waste name: THE FOLLOWING SPENT NON-HALOGENATED SOLVENTS: XYLENE, ACETONE, ETHYL ACETATE, ETHYL BENZENE, ETHYL ETHER, METHYL ISOBUTYL KETONE, N-BUTYL ALCOHOL, CYCLOHEXANONE, AND METHANOL; ALL SPENT SOLVENT MIXTURES/BLENDS CONTAINING, BEFORE USE, ONLY THE ABOVE SPENT NON-HALOGENATED SOLVENTS; AND ALL SPENT SOLVENT MIXTURES/BLENDS CONTAINING, BEFORE USE, ONE OR MORE OF THE ABOVE NON-HALOGENATED SOLVENTS, AND, A TOTAL OF TEN PERCENT OR MORE (BY VOLUME) OF ONE OR MORE OF THOSE SOLVENTS LISTED IN F001, F002, F004, AND F005, AND STILL BOTTOMS FROM THE RECOVERY OF THESE SPENT SOLVENTS AND SPENT SOLVENT MIXTURES.
Amount (Lbs): 120466

AMERICAN POLYMERS CORP DBA POLYCOAT PRODUCTS (Continued) **1000360646**

Waste code: F005
Waste name: THE FOLLOWING SPENT NON-HALOGENATED SOLVENTS: TOLUENE, METHYL ETHYL KETONE, CARBON DISULFIDE, ISOBUTANOL, PYRIDINE, BENZENE, 2-ETHOXYETHANOL, AND 2-NITROPROPANE; ALL SPENT SOLVENT MIXTURES/BLENDS CONTAINING, BEFORE USE, A TOTAL OF TEN PERCENT OR MORE (BY VOLUME) OF ONE OR MORE OF THE ABOVE NON-HALOGENATED SOLVENTS OR THOSE SOLVENTS LISTED IN F001, F002, OR F004; AND STILL BOTTOMS FROM THE RECOVERY OF THESE SPENT SOLVENTS AND SPENT SOLVENT MIXTURES.
Amount (Lbs): 120466

Facility Has Received Notices of Violations:
Regulation violated: Not reported
Area of violation: Generators - Pre-transport
Date violation determined: 02/18/2016
Date achieved compliance: Not reported
Violation lead agency: State
Enforcement action: WRITTEN INFORMAL
Enforcement action date: 02/18/2016
Enf. disposition status: Not reported
Enf. disp. status date: Not reported
Enforcement lead agency: State
Proposed penalty amount: Not reported
Final penalty amount: Not reported
Paid penalty amount: Not reported

Regulation violated: Not reported
Area of violation: Generators - Pre-transport
Date violation determined: 03/10/2015
Date achieved compliance: 03/30/2015
Violation lead agency: State
Enforcement action: WRITTEN INFORMAL
Enforcement action date: 03/10/2015
Enf. disposition status: Not reported
Enf. disp. status date: Not reported
Enforcement lead agency: State
Proposed penalty amount: Not reported
Final penalty amount: Not reported
Paid penalty amount: Not reported

Regulation violated: Not reported
Area of violation: Generators - General
Date violation determined: 01/07/2014
Date achieved compliance: 02/07/2014
Violation lead agency: State
Enforcement action: WRITTEN INFORMAL
Enforcement action date: 01/07/2014
Enf. disposition status: Not reported
Enf. disp. status date: Not reported
Enforcement lead agency: State
Proposed penalty amount: Not reported
Final penalty amount: Not reported
Paid penalty amount: Not reported

Regulation violated: Not reported
Area of violation: Generators - Pre-transport
Date violation determined: 01/07/2014

AMERICAN POLYMERS CORP DBA POLYCOAT PRODUCTS (Continued) **1000360646**

Date achieved compliance: 02/07/2014
Violation lead agency: State
Enforcement action: WRITTEN INFORMAL
Enforcement action date: 01/07/2014
Enf. disposition status: Not reported
Enf. disp. status date: Not reported
Enforcement lead agency: State
Proposed penalty amount: Not reported
Final penalty amount: Not reported
Paid penalty amount: Not reported

Regulation violated: Not reported
Area of violation: Generators - General
Date violation determined: 02/17/2011
Date achieved compliance: 02/25/2011
Violation lead agency: State
Enforcement action: WRITTEN INFORMAL
Enforcement action date: 02/17/2011
Enf. disposition status: Not reported
Enf. disp. status date: Not reported
Enforcement lead agency: State
Proposed penalty amount: Not reported
Final penalty amount: Not reported
Paid penalty amount: Not reported

Regulation violated: Not reported
Area of violation: Generators - General
Date violation determined: 02/24/2010
Date achieved compliance: Not reported
Violation lead agency: State
Enforcement action: WRITTEN INFORMAL
Enforcement action date: 02/24/2010
Enf. disposition status: Not reported
Enf. disp. status date: Not reported
Enforcement lead agency: State
Proposed penalty amount: Not reported
Final penalty amount: Not reported
Paid penalty amount: Not reported

Regulation violated: Not reported
Area of violation: Generators - Pre-transport
Date violation determined: 02/07/2007
Date achieved compliance: 05/02/2007
Violation lead agency: EPA
Enforcement action: Not reported
Enforcement action date: 03/09/2007
Enf. disposition status: Not reported
Enf. disp. status date: Not reported
Enforcement lead agency: EPA
Proposed penalty amount: Not reported
Final penalty amount: Not reported
Paid penalty amount: Not reported

Regulation violated: Not reported
Area of violation: Generators - Pre-transport
Date violation determined: 02/07/2007
Date achieved compliance: 05/02/2007

AMERICAN POLYMERS CORP DBA POLYCOAT PRODUCTS (Continued) **1000360646**

Violation lead agency: EPA
Enforcement action: WRITTEN INFORMAL
Enforcement action date: 04/09/2007
Enf. disposition status: Action Satisfied (Case Closed)
Enf. disp. status date: 05/16/2007
Enforcement lead agency: EPA
Proposed penalty amount: Not reported
Final penalty amount: Not reported
Paid penalty amount: Not reported

Regulation violated: Not reported
Area of violation: TSD IS-Contingency Plan and Emergency Procedures
Date violation determined: 02/07/2007
Date achieved compliance: 05/02/2007
Violation lead agency: EPA
Enforcement action: WRITTEN INFORMAL
Enforcement action date: 04/09/2007
Enf. disposition status: Action Satisfied (Case Closed)
Enf. disp. status date: 05/16/2007
Enforcement lead agency: EPA
Proposed penalty amount: Not reported
Final penalty amount: Not reported
Paid penalty amount: Not reported

Regulation violated: Not reported
Area of violation: TSD IS-General Facility Standards
Date violation determined: 02/07/2007
Date achieved compliance: 05/02/2007
Violation lead agency: EPA
Enforcement action: Not reported
Enforcement action date: 03/09/2007
Enf. disposition status: Not reported
Enf. disp. status date: Not reported
Enforcement lead agency: EPA
Proposed penalty amount: Not reported
Final penalty amount: Not reported
Paid penalty amount: Not reported

Regulation violated: Not reported
Area of violation: TSD IS-General Facility Standards
Date violation determined: 02/07/2007
Date achieved compliance: 05/02/2007
Violation lead agency: EPA
Enforcement action: WRITTEN INFORMAL
Enforcement action date: 04/09/2007
Enf. disposition status: Action Satisfied (Case Closed)
Enf. disp. status date: 05/16/2007
Enforcement lead agency: EPA
Proposed penalty amount: Not reported
Final penalty amount: Not reported
Paid penalty amount: Not reported

Regulation violated: Not reported
Area of violation: TSD IS-Contingency Plan and Emergency Procedures
Date violation determined: 02/07/2007
Date achieved compliance: 05/02/2007
Violation lead agency: EPA

AMERICAN POLYMERS CORP DBA POLYCOAT PRODUCTS (Continued) **1000360646**

Enforcement action: Not reported
Enforcement action date: 03/09/2007
Enf. disposition status: Not reported
Enf. disp. status date: Not reported
Enforcement lead agency: EPA
Proposed penalty amount: Not reported
Final penalty amount: Not reported
Paid penalty amount: Not reported

Evaluation Action Summary:

Evaluation date: 02/18/2016
Evaluation: COMPLIANCE EVALUATION INSPECTION ON-SITE
Area of violation: Not reported
Date achieved compliance: Not reported
Evaluation lead agency: State

Evaluation date: 02/18/2016
Evaluation: COMPLIANCE EVALUATION INSPECTION ON-SITE
Area of violation: Generators - Pre-transport
Date achieved compliance: Not reported
Evaluation lead agency: State

Evaluation date: 03/10/2015
Evaluation: COMPLIANCE EVALUATION INSPECTION ON-SITE
Area of violation: Generators - Pre-transport
Date achieved compliance: 03/30/2015
Evaluation lead agency: State

Evaluation date: 03/10/2015
Evaluation: COMPLIANCE EVALUATION INSPECTION ON-SITE
Area of violation: Not reported
Date achieved compliance: Not reported
Evaluation lead agency: State

Evaluation date: 01/07/2014
Evaluation: COMPLIANCE EVALUATION INSPECTION ON-SITE
Area of violation: Generators - General
Date achieved compliance: 02/07/2014
Evaluation lead agency: State

Evaluation date: 01/07/2014
Evaluation: COMPLIANCE EVALUATION INSPECTION ON-SITE
Area of violation: Generators - Pre-transport
Date achieved compliance: 02/07/2014
Evaluation lead agency: State

Evaluation date: 02/17/2011
Evaluation: COMPLIANCE EVALUATION INSPECTION ON-SITE
Area of violation: Generators - General
Date achieved compliance: 02/25/2011
Evaluation lead agency: State

Evaluation date: 02/24/2010
Evaluation: COMPLIANCE EVALUATION INSPECTION ON-SITE
Area of violation: Generators - General
Date achieved compliance: Not reported
Evaluation lead agency: State

AMERICAN POLYMERS CORP DBA POLYCOAT PRODUCTS (Continued) **1000360646**

Evaluation date: 05/12/2008
Evaluation: COMPLIANCE EVALUATION INSPECTION ON-SITE
Area of violation: Not reported
Date achieved compliance: Not reported
Evaluation lead agency: State

Evaluation date: 02/07/2007
Evaluation: COMPLIANCE EVALUATION INSPECTION ON-SITE
Area of violation: TSD IS-Contingency Plan and Emergency Procedures
Date achieved compliance: 05/02/2007
Evaluation lead agency: EPA

Evaluation date: 02/07/2007
Evaluation: COMPLIANCE EVALUATION INSPECTION ON-SITE
Area of violation: Generators - Pre-transport
Date achieved compliance: 05/02/2007
Evaluation lead agency: EPA

Evaluation date: 02/07/2007
Evaluation: COMPLIANCE EVALUATION INSPECTION ON-SITE
Area of violation: TSD IS-General Facility Standards
Date achieved compliance: 05/02/2007
Evaluation lead agency: EPA

Evaluation date: 03/14/2006
Evaluation: COMPLIANCE EVALUATION INSPECTION ON-SITE
Area of violation: Not reported
Date achieved compliance: Not reported
Evaluation lead agency: Local

Evaluation date: 02/04/2004
Evaluation: COMPLIANCE EVALUATION INSPECTION ON-SITE
Area of violation: Not reported
Date achieved compliance: Not reported
Evaluation lead agency: State Contractor/Grantee

CHMIRS:
OES Incident Number: 7-4439
OES notification: 11/10/1997
OES Date: Not reported
OES Time: Not reported
Date Completed: **Not reported**
Property Use: Not reported
Agency Id Number: Not reported
Agency Incident Number: Not reported
Time Notified: Not reported
Time Completed: Not reported
Surrounding Area: Not reported
Estimated Temperature: Not reported
Property Management: Not reported
More Than Two Substances Involved?: Not reported
Resp Agncy Personel # Of Decontaminated: Not reported
Responding Agency Personel # Of Injuries: Not reported
Responding Agency Personel # Of Fatalities: Not reported
Others Number Of Decontaminated: Not reported
Others Number Of Injuries: Not reported
Others Number Of Fatalities: Not reported
Vehicle Make/year: Not reported

AMERICAN POLYMERS CORP DBA POLYCOAT PRODUCTS (Continued) **1000360646**

Vehicle License Number:	Not reported
Vehicle State:	Not reported
Vehicle Id Number:	Not reported
CA DOT PUC/ICC Number:	Not reported
Company Name:	Not reported
Reporting Officer Name/ID:	Not reported
Report Date:	Not reported
Facility Telephone:	Not reported
Waterway Involved:	Yes
Waterway:	Coyote Creek
Spill Site:	Not reported
Cleanup By:	Contractor
Containment:	Not reported
What Happened:	Not reported
Type:	Not reported
Measure:	Not reported
Other:	Not reported
Date/Time:	Not reported
Year:	1997
Agency:	City of Santa Fe Springs FD
Incident Date:	10/27/199712:00:00 AM
Admin Agency:	Not reported
Amount:	Not reported
Contained:	Yes
Site Type:	Merchant/Business
E Date:	Not reported
Substance:	Combusible liquids
Gallons:	50
Unknown:	0
Substance #2:	Not reported
Substance #3:	Not reported
Evacuations:	0
Number of Injuries:	0
Number of Fatalities:	0
#1 Pipeline:	Not reported
#2 Pipeline:	Not reported
#3 Pipeline:	Not reported
#1 Vessel >= 300 Tons:	Not reported
#2 Vessel >= 300 Tons:	Not reported
#3 Vessel >= 300 Tons:	Not reported
Evacs:	Not reported
Injuries:	Not reported
Fatals:	Not reported
Comments:	Not reported
Description:	Structure fire, 5 gallon pails started burning and melted allowing the substance to spill. Spill has been cleaned up at this time.

TRIS:

Click this hyperlink while viewing on your computer to access
6 additional US_TRIS: record(s) in the EDR Site Report.

FINDS:

Registry ID: 110000475655

AMERICAN POLYMERS CORP DBA POLYCOAT PRODUCTS (Continued) **1000360646**

Environmental Interest/Information System
AIR EMISSIONS CLASSIFICATION UNKNOWN

TSCA SUBMITTER

US EPA TRIS (Toxics Release Inventory System) contains information from facilities on the amounts of over 300 listed toxic chemicals that these facilities release directly to air, water, land, or that are transported off-site.

California Hazardous Waste Tracking System - Datamart (HWTS-DATAMART) provides California with information on hazardous waste shipments for generators, transporters, and treatment, storage, and disposal facilities.

RCRAInfo is a national information system that supports the Resource Conservation and Recovery Act (RCRA) program through the tracking of events and activities related to facilities that generate, transport, and treat, store, or dispose of hazardous waste. RCRAInfo allows RCRA program staff to track the notification, permit, compliance, and corrective action activities required under RCRA.

HAZARDOUS WASTE BIENNIAL REPORTER

STATE MASTER

ICIS (Integrated Compliance Information System) is the Integrated Compliance Information System and provides a database that, when complete, will contain integrated Enforcement and Compliance information across most of EPA's programs. The vision for ICIS is to replace EPA's independent databases that contain Enforcement data with a single repository for that information. Currently, ICIS contains all Federal Administrative and Judicial enforcement actions. This information is maintained in ICIS by EPA in the Regional offices and it Headquarters. A future release of ICIS will replace the Permit Compliance System (PCS) which supports the NPDES and will integrate that information with Federal actions already in the system. ICIS also has the capability to track other activities occurring in the Region that support Compliance and Enforcement programs. These include; Incident Tracking, Compliance Assistance, and Compliance Monitoring.

US EPA Risk Management Plan (RMP) database stores the risk management plans reported by companies that handle, manufacture, use, or store certain flammable or toxic substances, as required under section 112(r) of the Clean Air Act (CAA).

EMI:

Year:	1990
County Code:	19
Air Basin:	SC
Facility ID:	60546
Air District Name:	SC
SIC Code:	2851
Air District Name:	SOUTH COAST AQMD
Community Health Air Pollution Info System:	Not reported
Consolidated Emission Reporting Rule:	Not reported

AMERICAN POLYMERS CORP DBA POLYCOAT PRODUCTS (Continued) **1000360646**

Total Organic Hydrocarbon Gases Tons/Yr: 0
Reactive Organic Gases Tons/Yr: 0
Carbon Monoxide Emissions Tons/Yr: 0
NOX - Oxides of Nitrogen Tons/Yr: 0
SOX - Oxides of Sulphur Tons/Yr: 0
Particulate Matter Tons/Yr: 0
Part. Matter 10 Micrometers and Smllr Tons/Yr: 0

HAZNET:

envid:	1000360646
Year:	2015
GEPAID:	CAC002823037
Contact:	TROY KINTO
Telephone:	7143218965
Mailing Name:	Not reported
Mailing Address:	1235 COAST VILLAGE RD STE F
Mailing City,St,Zip:	SANTA BARBARA, CA 931083711
Gen County:	Los Angeles
TSD EPA ID:	NVT330010000
TSD County:	99
Waste Category:	Polymeric resin waste
Disposal Method:	Other Recovery Of Reclamation For Reuse Including Acid Regeneration, Organics Recovery Ect
Tons:	6.8805
Cat Decode:	Polymeric resin waste
Method Decode:	Other Recovery Of Reclamation For Reuse Including Acid Regeneration, Organics Recovery Ect
Facility County:	Los Angeles

NPDES:

Npdes Number:	Not reported
Facility Status:	Not reported
Agency Id:	Not reported
Region:	4
Regulatory Measure Id:	191096
Order No:	Not reported
Regulatory Measure Type:	Industrial
Place Id:	Not reported
WDID:	4 19I016191
Program Type:	Not reported
Adoption Date Of Regulatory Measure:	Not reported
Effective Date Of Regulatory Measure:	Not reported
Expiration Date Of Regulatory Measure:	Not reported
Termination Date Of Regulatory Measure:	Not reported
Discharge Name:	Not reported
Discharge Address:	Not reported
Discharge City:	Not reported
Discharge State:	Not reported
Discharge Zip:	Not reported
RECEIVED DATE:	5/9/2008
PROCESSED DATE:	11/6/2000
STATUS CODE NAME:	Active
STATUS DATE:	11/6/2000
PLACE SIZE:	2
PLACE SIZE UNIT:	Acres
FACILITY CONTACT NAME:	DEV Kumar

AMERICAN POLYMERS CORP DBA POLYCOAT PRODUCTS (Continued) **1000360646**

FACILITY CONTACT TITLE:	Not reported
FACILITY CONTACT PHONE:	562-802-8834
FACILITY CONTACT PHONE EXT:	Not reported
FACILITY CONTACT EMAIL:	dev@polycoatusa.com
OPERATOR NAME:	Polycoat Products
OPERATOR ADDRESS:	14722 Spring Ave
OPERATOR CITY:	Santa Fe Springs
OPERATOR STATE:	California
OPERATOR ZIP:	90670
OPERATOR CONTACT NAME:	Devendra Kumar
OPERATOR CONTACT TITLE:	Not reported
OPERATOR CONTACT PHONE:	562-802-8834
OPERATOR CONTACT PHONE EXT:	Not reported
OPERATOR CONTACT EMAIL:	dev@polycoatusa.com
OPERATOR TYPE:	Private Business
DEVELOPER NAME:	Not reported
DEVELOPER ADDRESS:	Not reported
DEVELOPER CITY:	Not reported
DEVELOPER STATE:	California
DEVELOPER ZIP:	Not reported
DEVELOPER CONTACT NAME:	Not reported
DEVELOPER CONTACT TITLE:	Not reported
CONSTYPE LINEAR UTILITY IND:	Not reported
EMERGENCY PHONE NO:	562-802-8834
EMERGENCY PHONE EXT:	Not reported
CONSTYPE ABOVE GROUND IND:	Not reported
CONSTYPE BELOW GROUND IND:	Not reported
CONSTYPE CABLE LINE IND:	Not reported
CONSTYPE COMM LINE IND:	Not reported
CONSTYPE COMMERTIAL IND:	Not reported
CONSTYPE ELECTRICAL LINE IND:	Not reported
CONSTYPE GAS LINE IND:	Not reported
CONSTYPE INDUSTRIAL IND:	Not reported
CONSTYPE OTHER DESRIPTION:	Not reported
CONSTYPE OTHER IND:	Not reported
CONSTYPE RECONS IND:	Not reported
CONSTYPE RESIDENTIAL IND:	Not reported
CONSTYPE TRANSPORT IND:	Not reported
CONSTYPE UTILITY DESCRIPTION:	Not reported
CONSTYPE UTILITY IND:	Not reported
CONSTYPE WATER SEWER IND:	Not reported
DIR DISCHARGE USWATER IND:	N
RECEIVING WATER NAME:	San Gabriel River
CERTIFIER NAME:	Devendra Kumar
CERTIFIER TITLE:	Vice President
CERTIFICATION DATE:	30-JAN-15
PRIMARY SIC:	2851-Paints, Varnishes, Lacquers, Enamels, and Allied Products
SECONDARY SIC:	Not reported
TERTIARY SIC:	Not reported
Npdes Number:	CAS000001
Facility Status:	Active
Agency Id:	0
Region:	4
Regulatory Measure Id:	191096
Order No:	97-03-DWQ
Regulatory Measure Type:	Enrollee

AMERICAN POLYMERS CORP DBA POLYCOAT PRODUCTS (Continued) **1000360646**

Place Id:	Not reported
WDID:	4 19I016191
Program Type:	Industrial
Adoption Date Of Regulatory Measure:	Not reported
Effective Date Of Regulatory Measure:	11/06/2000
Expiration Date Of Regulatory Measure:	Not reported
Termination Date Of Regulatory Measure:	Not reported
Discharge Name:	Polycoat Products
Discharge Address:	14722 Spring Ave
Discharge City:	Santa Fe Springs
Discharge State:	California
Discharge Zip:	90670
RECEIVED DATE:	Not reported
PROCESSED DATE:	Not reported
STATUS CODE NAME:	Not reported
STATUS DATE:	Not reported
PLACE SIZE:	Not reported
PLACE SIZE UNIT:	Not reported
FACILITY CONTACT NAME:	Not reported
FACILITY CONTACT TITLE:	Not reported
FACILITY CONTACT PHONE:	Not reported
FACILITY CONTACT PHONE EXT:	Not reported
FACILITY CONTACT EMAIL:	Not reported
OPERATOR NAME:	Not reported
OPERATOR ADDRESS:	Not reported
OPERATOR CITY:	Not reported
OPERATOR STATE:	Not reported
OPERATOR ZIP:	Not reported
OPERATOR CONTACT NAME:	Not reported
OPERATOR CONTACT TITLE:	Not reported
OPERATOR CONTACT PHONE:	Not reported
OPERATOR CONTACT PHONE EXT:	Not reported
OPERATOR CONTACT EMAIL:	Not reported
OPERATOR TYPE:	Not reported
DEVELOPER NAME:	Not reported
DEVELOPER ADDRESS:	Not reported
DEVELOPER CITY:	Not reported
DEVELOPER STATE:	Not reported
DEVELOPER ZIP:	Not reported
DEVELOPER CONTACT NAME:	Not reported
DEVELOPER CONTACT TITLE:	Not reported
CONSTYPE LINEAR UTILITY IND:	Not reported
EMERGENCY PHONE NO:	Not reported
EMERGENCY PHONE EXT:	Not reported
CONSTYPE ABOVE GROUND IND:	Not reported
CONSTYPE BELOW GROUND IND:	Not reported
CONSTYPE CABLE LINE IND:	Not reported
CONSTYPE COMM LINE IND:	Not reported
CONSTYPE COMMERTIAL IND:	Not reported
CONSTYPE ELECTRICAL LINE IND:	Not reported
CONSTYPE GAS LINE IND:	Not reported
CONSTYPE INDUSTRIAL IND:	Not reported
CONSTYPE OTHER DESRIPTION:	Not reported
CONSTYPE OTHER IND:	Not reported
CONSTYPE RECONS IND:	Not reported
CONSTYPE RESIDENTIAL IND:	Not reported
CONSTYPE TRANSPORT IND:	Not reported

AMERICAN POLYMERS CORP DBA POLYCOAT PRODUCTS (Continued) **1000360646**

CONSTYPE UTILITY DESCRIPTION:	Not reported
CONSTYPE UTILITY IND:	Not reported
CONSTYPE WATER SEWER IND:	Not reported
DIR DISCHARGE USWATER IND:	Not reported
RECEIVING WATER NAME:	Not reported
CERTIFIER NAME:	Not reported
CERTIFIER TITLE:	Not reported
CERTIFICATION DATE:	Not reported
PRIMARY SIC:	Not reported
SECONDARY SIC:	Not reported
TERTIARY SIC:	Not reported

WDS:

Facility ID:	4 19I016191
Facility Type:	Industrial - Facility that treats and/or disposes of liquid or semisolid wastes from any servicing, producing, manufacturing or processing operation of whatever nature, including mining, gravel washing, geothermal operations, air conditioning, ship building and repairing, oil production, storage and disposal operations, water pumping.
Facility Status:	Active - Any facility with a continuous or seasonal discharge that is under Waste Discharge Requirements.
NPDES Number:	CAS000001 The 1st 2 characters designate the state. The remaining 7 are assigned by the Regional Board
Subregion:	4
Facility Telephone:	5628028834
Facility Contact:	DEV KUMAR
Agency Name:	POYCOAT PROD
Agency Address:	14722 Spring Ave
Agency City,St,Zip:	Santa Fe Springs 906705108
Agency Contact:	DEV KUMAR
Agency Telephone:	5628028834
Agency Type:	Private
SIC Code:	0
SIC Code 2:	Not reported
Primary Waste Type:	Not reported
Primary Waste:	Not reported
Waste Type2:	Not reported
Waste2:	Not reported
Primary Waste Type:	Not reported
Secondary Waste:	Not reported
Secondary Waste Type:	Not reported
Design Flow:	0
Baseline Flow:	0
Reclamation:	Not reported
POTW:	Not reported
Treat To Water:	Minor Threat to Water Quality. A violation of a regional board order should cause a relatively minor impairment of beneficial uses compared to a major or minor threat. Not: All nurds without a TTWQ will be considered a minor threat to water quality unless coded at a higher Level. A Zero (0) may be used to code those NURDS that are found to represent no threat to water quality.
Complexity:	Category C - Facilities having no waste treatment systems, such as cooling water dischargers or thosewho must comply through best management practices, facilities with passive waste treatment and disposal systems, such as septic systems with subsurface disposal, or dischargers having waste storage systems with land disposal such as

AMERICAN POLYMERS CORP DBA POLYCOAT PRODUCTS (Continued) **1000360646**

dairy waste ponds.

Q130 **PHENIX ENTERPRISE INC** **RCRA-SQG** **1000818254**
East **14800 SPRING ST** **FINDS** **CAD983640350**
1/8-1/4 **SANTA FE SPRINGS, CA 90670** **ECHO**
0.175 mi. **EMI**
926 ft. **Site 5 of 5 in cluster Q** **HAZNET**

Relative:
Lower

Actual:
76 ft.

RCRA-SQG:

Date form received by agency:	06/04/1992
Facility name:	PHENIX ENTERPRISES INC
Facility address:	14800 SPRING ST SANTA FE SPRINGS, CA 906705110
EPA ID:	CAD983640350
Mailing address:	SPRING ST SANTA FE SPRINGS, CA 906705110
Contact:	PAUL ALBERTINI
Contact address:	14800 SPRING ST SANTA FE SPRINGS, CA 906705110
Contact country:	US
Contact telephone:	(310) 921-7401
Contact email:	Not reported
EPA Region:	09
Classification:	Small Small Quantity Generator
Description:	Handler: generates more than 100 and less than 1000 kg of hazardous waste during any calendar month and accumulates less than 6000 kg of hazardous waste at any time; or generates 100 kg or less of hazardous waste during any calendar month, and accumulates more than 1000 kg of hazardous waste at any time

Owner/Operator Summary:

Owner/operator name:	NORMA ALBERTINI
Owner/operator address:	14800 SPRING AVE SANTA FE SPRINGS, CA 90670
Owner/operator country:	Not reported
Owner/operator telephone:	(310) 921-7401
Legal status:	Private
Owner/Operator Type:	Owner
Owner/Op start date:	Not reported
Owner/Op end date:	Not reported

Handler Activities Summary:

U.S. importer of hazardous waste:	No
Mixed waste (haz. and radioactive):	No
Recycler of hazardous waste:	No
Transporter of hazardous waste:	No
Treater, storer or disposer of HW:	No
Underground injection activity:	No
On-site burner exemption:	No
Furnace exemption:	No
Used oil fuel burner:	No
Used oil processor:	No
User oil refiner:	No
Used oil fuel marketer to burner:	No
Used oil Specification marketer:	No
Used oil transfer facility:	No
Used oil transporter:	No

PHENIX ENTERPRISE INC (Continued) **1000818254**

Violation Status: No violations found

FINDS:

Registry ID: 110002879109

Environmental Interest/Information System
AIR EMISSIONS CLASSIFICATION UNKNOWN

RCRAInfo is a national information system that supports the Resource Conservation and Recovery Act (RCRA) program through the tracking of events and activities related to facilities that generate, transport, and treat, store, or dispose of hazardous waste. RCRAInfo allows RCRA program staff to track the notification, permit, compliance, and corrective action activities required under RCRA.

ECHO:

Envid:	1000818254
Registry ID:	110002879109
DFR URL:	http://echo.epa.gov/detailed_facility_report?fid=110002879109

EMI:

Year:	1995
County Code:	19
Air Basin:	SC
Facility ID:	83400
Air District Name:	SC
SIC Code:	9999
Air District Name:	SOUTH COAST AQMD
Community Health Air Pollution Info System:	Not reported
Consolidated Emission Reporting Rule:	Not reported
Total Organic Hydrocarbon Gases Tons/Yr:	2
Reactive Organic Gases Tons/Yr:	2
Carbon Monoxide Emissions Tons/Yr:	0
NOX - Oxides of Nitrogen Tons/Yr:	0
SOX - Oxides of Sulphur Tons/Yr:	0
Particulate Matter Tons/Yr:	0
Part. Matter 10 Micrometers and Smllr Tons/Yr:	0

Year:	1997
County Code:	19
Air Basin:	SC
Facility ID:	83400
Air District Name:	SC
SIC Code:	9999
Air District Name:	SOUTH COAST AQMD
Community Health Air Pollution Info System:	Not reported
Consolidated Emission Reporting Rule:	Not reported
Total Organic Hydrocarbon Gases Tons/Yr:	4
Reactive Organic Gases Tons/Yr:	2
Carbon Monoxide Emissions Tons/Yr:	0
NOX - Oxides of Nitrogen Tons/Yr:	0
SOX - Oxides of Sulphur Tons/Yr:	0
Particulate Matter Tons/Yr:	0
Part. Matter 10 Micrometers and Smllr Tons/Yr:	0

PHENIX ENTERPRISE INC (Continued) **1000818254**

Year:	1998
County Code:	19
Air Basin:	SC
Facility ID:	83400
Air District Name:	SC
SIC Code:	9999
Air District Name:	SOUTH COAST AQMD
Community Health Air Pollution Info System:	Not reported
Consolidated Emission Reporting Rule:	Not reported
Total Organic Hydrocarbon Gases Tons/Yr:	3
Reactive Organic Gases Tons/Yr:	2
Carbon Monoxide Emissions Tons/Yr:	0
NOX - Oxides of Nitrogen Tons/Yr:	0
SOX - Oxides of Sulphur Tons/Yr:	0
Particulate Matter Tons/Yr:	0
Part. Matter 10 Micrometers and Smllr Tons/Yr:	0

Year:	1999
County Code:	19
Air Basin:	SC
Facility ID:	83400
Air District Name:	SC
SIC Code:	9999
Air District Name:	SOUTH COAST AQMD
Community Health Air Pollution Info System:	Not reported
Consolidated Emission Reporting Rule:	Not reported
Total Organic Hydrocarbon Gases Tons/Yr:	4
Reactive Organic Gases Tons/Yr:	2
Carbon Monoxide Emissions Tons/Yr:	0
NOX - Oxides of Nitrogen Tons/Yr:	0
SOX - Oxides of Sulphur Tons/Yr:	0
Particulate Matter Tons/Yr:	0
Part. Matter 10 Micrometers and Smllr Tons/Yr:	0

Year:	2000
County Code:	19
Air Basin:	SC
Facility ID:	83400
Air District Name:	SC
SIC Code:	9999
Air District Name:	SOUTH COAST AQMD
Community Health Air Pollution Info System:	Not reported
Consolidated Emission Reporting Rule:	Not reported
Total Organic Hydrocarbon Gases Tons/Yr:	4
Reactive Organic Gases Tons/Yr:	2
Carbon Monoxide Emissions Tons/Yr:	0
NOX - Oxides of Nitrogen Tons/Yr:	0
SOX - Oxides of Sulphur Tons/Yr:	0
Particulate Matter Tons/Yr:	0
Part. Matter 10 Micrometers and Smllr Tons/Yr:	0

Year:	2001
County Code:	19
Air Basin:	SC
Facility ID:	83400
Air District Name:	SC
SIC Code:	9999

PHENIX ENTERPRISE INC (Continued) **1000818254**

Air District Name:	SOUTH COAST AQMD
Community Health Air Pollution Info System:	Not reported
Consolidated Emission Reporting Rule:	Not reported
Total Organic Hydrocarbon Gases Tons/Yr:	4
Reactive Organic Gases Tons/Yr:	2
Carbon Monoxide Emissions Tons/Yr:	0
NOX - Oxides of Nitrogen Tons/Yr:	0
SOX - Oxides of Sulphur Tons/Yr:	0
Particulate Matter Tons/Yr:	0
Part. Matter 10 Micrometers and Smllr Tons/Yr:	0

HAZNET:

envid:	1000818254
Year:	1997
GEPAID:	CAD983640350
Contact:	PHENIX ENTERPRISES INC
Telephone:	5629217401
Mailing Name:	Not reported
Mailing Address:	1785 MT VERNON AVE
Mailing City,St,Zip:	POMONA, CA 917680000
Gen County:	Not reported
TSD EPA ID:	CAD008252405
TSD County:	Not reported
Waste Category:	Unspecified solvent mixture
Disposal Method:	Recycler
Tons:	.4211
Cat Decode:	Not reported
Method Decode:	Not reported
Facility County:	Los Angeles

envid:	1000818254
Year:	1995
GEPAID:	CAD983640350
Contact:	PHENIX ENTERPRISES INC
Telephone:	5629217401
Mailing Name:	Not reported
Mailing Address:	1785 MT VERNON AVE
Mailing City,St,Zip:	POMONA, CA 917680000
Gen County:	Not reported
TSD EPA ID:	CAD008302903
TSD County:	Not reported
Waste Category:	Paint sludge
Disposal Method:	Recycler
Tons:	1.1676
Cat Decode:	Not reported
Method Decode:	Not reported
Facility County:	Los Angeles

envid:	1000818254
Year:	1994
GEPAID:	CAD983640350
Contact:	PHENIX ENTERPRISES INC
Telephone:	5629217401
Mailing Name:	Not reported
Mailing Address:	1785 MT VERNON AVE
Mailing City,St,Zip:	POMONA, CA 917680000
Gen County:	Not reported

PHENIX ENTERPRISE INC (Continued) **1000818254**

TSD EPA ID: CAD008302903
TSD County: Not reported
Waste Category: Paint sludge
Disposal Method: Recycler
Tons: .4587
Cat Decode: Not reported
Method Decode: Not reported
Facility County: Los Angeles

envid: 1000818254
Year: 1993
GEPAID: CAD983640350
Contact: PHENIX ENTERPRISES INC
Telephone: 5629217401
Mailing Name: Not reported
Mailing Address: 1785 MT VERNON AVE
Mailing City,St,Zip: POMONA, CA 917680000
Gen County: Not reported
TSD EPA ID: CAD008302903
TSD County: Not reported
Waste Category: Paint sludge
Disposal Method: Recycler
Tons: 0.4587
Cat Decode: Not reported
Method Decode: Not reported
Facility County: Los Angeles

S131 **I AND I DEBURRING** **RCRA-SQG 1007200683**
NNW **14504 CARMENITA** **HAZNET CAR000150342**
1/8-1/4 **NORWALK, CA 90650**
0.179 mi.
947 ft. **Site 1 of 2 in cluster S**

Relative:
Higher

Actual:
82 ft.

RCRA-SQG:
Date form received by agency: 01/22/2004
Facility name: I AND I DEBURRING
Facility address: 14504 CARMENITA
NORWALK, CA 90650
EPA ID: CAR000150342
Contact: GARY KLEMA
Contact address: 14504 CARMENITA
NORWALK, CA 90650
Contact country: US
Contact telephone: 562-802-0058
Contact email: Not reported
EPA Region: 09
Classification: Small Small Quantity Generator
Description: Handler: generates more than 100 and less than 1000 kg of hazardous waste during any calendar month and accumulates less than 6000 kg of hazardous waste at any time; or generates 100 kg or less of hazardous waste during any calendar month, and accumulates more than 1000 kg of hazardous waste at any time

Owner/Operator Summary:
Owner/operator name: GARY KLEMA
Owner/operator address: Not reported
Not reported

I AND I DEBURRING (Continued) **1007200683**

Owner/operator country: US
Owner/operator telephone: Not reported
Legal status: Private
Owner/Operator Type: Owner
Owner/Op start date: 05/01/2002
Owner/Op end date: Not reported

Owner/operator name: GARY KLEMA
Owner/operator address: Not reported
Not reported
Owner/operator country: US
Owner/operator telephone: Not reported
Legal status: Private
Owner/Operator Type: Operator
Owner/Op start date: 05/01/2002
Owner/Op end date: Not reported

Handler Activities Summary:
U.S. importer of hazardous waste: No
Mixed waste (haz. and radioactive): No
Recycler of hazardous waste: No
Transporter of hazardous waste: No
Treater, storer or disposer of HW: No
Underground injection activity: No
On-site burner exemption: No
Furnace exemption: No
Used oil fuel burner: No
Used oil processor: No
User oil refiner: No
Used oil fuel marketer to burner: No
Used oil Specification marketer: No
Used oil transfer facility: No
Used oil transporter: No

. Waste code: F001
. Waste name: THE FOLLOWING SPENT HALOGENATED SOLVENTS USED IN DEGREASING: TETRACHLOROETHYLENE, TRICHLORETHYLENE, METHYLENE CHLORIDE, 1,1,1-TRICHLOROETHANE, CARBON TETRACHLORIDE AND CHLORINATED FLUOROCARBONS; ALL SPENT SOLVENT MIXTURES/BLENDS USED IN DEGREASING CONTAINING, BEFORE USE, A TOTAL OF TEN PERCENT OR MORE (BY VOLUME) OF ONE OR MORE OF THE ABOVE HALOGENATED SOLVENTS OR THOSE SOLVENTS LISTED IN F002, F004, AND F005; AND STILL BOTTOMS FROM THE RECOVERY OF THESE SPENT SOLVENTS AND SPENT SOLVENT MIXTURES.

Violation Status: No violations found

HAZNET:
envid: 1007200683
Year: 2009
GEPAID: CAR000150342
Contact: GARY KLEMA DIR. OPERATIONS
Telephone: 5628020058
Mailing Name: Not reported
Mailing Address: 14504 CARMENITA
Mailing City,St,Zip: NORWALK, CA 906500000
Gen County: Not reported
TSD EPA ID: CAD044429835

I AND I DEBURRING (Continued) **1007200683**

TSD County:	Not reported
Waste Category:	Unspecified solvent mixture
Disposal Method:	Storage, Bulking, And/Or Transfer Off Site--No Treatment/Reovery (H010-H129) Or (H131-H135)
Tons:	1.188
Cat Decode:	Not reported
Method Decode:	Not reported
Facility County:	Los Angeles
envid:	1007200683
Year:	2008
GEPAID:	CAR000150342
Contact:	GARY KLEMA DIR. OPERATIONS
Telephone:	5628020058
Mailing Name:	Not reported
Mailing Address:	14504 CARMENITA
Mailing City,St,Zip:	NORWALK, CA 906500000
Gen County:	Not reported
TSD EPA ID:	CAD044429835
TSD County:	Not reported
Waste Category:	Unspecified solvent mixture
Disposal Method:	Storage, Bulking, And/Or Transfer Off Site--No Treatment/Reovery (H010-H129) Or (H131-H135)
Tons:	0.99
Cat Decode:	Not reported
Method Decode:	Not reported
Facility County:	Los Angeles
envid:	1007200683
Year:	2007
GEPAID:	CAR000150342
Contact:	GARY KLEMA DIR. OPERATIONS
Telephone:	5628020058
Mailing Name:	Not reported
Mailing Address:	14504 CARMENITA
Mailing City,St,Zip:	NORWALK, CA 906500000
Gen County:	Not reported
TSD EPA ID:	CAD044429835
TSD County:	Not reported
Waste Category:	Unspecified solvent mixture
Disposal Method:	Storage, Bulking, And/Or Transfer Off Site--No Treatment/Reovery (H010-H129) Or (H131-H135)
Tons:	1.38
Cat Decode:	Not reported
Method Decode:	Not reported
Facility County:	Los Angeles
envid:	1007200683
Year:	2006
GEPAID:	CAR000150342
Contact:	GARY KLEMA DIR. OPERATIONS
Telephone:	5628020058
Mailing Name:	Not reported
Mailing Address:	14504 CARMENITA
Mailing City,St,Zip:	NORWALK, CA 906500000
Gen County:	Not reported
TSD EPA ID:	CAD044429835

I AND I DEBURRING (Continued) **1007200683**

TSD County:	Not reported
Waste Category:	Halogenated solvents (chloroforms, methyl chloride, perchloroethylene, etc)
Disposal Method:	Storage, Bulking, And/Or Transfer Off Site--No Treatment/Reovery (H010-H129) Or (H131-H135)
Tons:	0.68
Cat Decode:	Not reported
Method Decode:	Not reported
Facility County:	Los Angeles

envid:	1007200683
Year:	2006
GEPAID:	CAR000150342
Contact:	GARY KLEMA DIR. OPERATIONS
Telephone:	5628020058
Mailing Name:	Not reported
Mailing Address:	14504 CARMENITA
Mailing City,St,Zip:	NORWALK, CA 906500000
Gen County:	Not reported
TSD EPA ID:	CAD044429835
TSD County:	Not reported
Waste Category:	Unspecified solvent mixture
Disposal Method:	Disposal, Other
Tons:	0.68
Cat Decode:	Not reported
Method Decode:	Not reported
Facility County:	Los Angeles

Click this hyperlink while viewing on your computer to access
3 additional CA_HAZNET: record(s) in the EDR Site Report.

T132 **CARMENITA COMMERCE CENTER** **ENVIROSTOR** **S113804694**
WSW **13230, 13310, 13320, 13340, 13360, 13370 AND 13380 EAST FIRE** **VCP** **N/A**
1/8-1/4 **SANTA FE SPRINGS, CA 90670**
0.183 mi.
965 ft. **Site 1 of 3 in cluster T**

Relative:
Higher

Actual:
81 ft.

ENVIROSTOR:

Facility ID:	60001894
Status:	No Further Action
Status Date:	10/02/2014
Site Code:	301615
Site Type:	Voluntary Cleanup
Site Type Detailed:	Voluntary Cleanup
Acres:	12.05
NPL:	NO
Regulatory Agencies:	SMBRP
Lead Agency:	SMBRP
Program Manager:	Not reported
Supervisor:	Javier Hinojosa
Division Branch:	Cleanup Chatsworth
Assembly:	57
Senate:	32
Special Program:	Voluntary Cleanup Program
Restricted Use:	NO
Site Mgmt Req:	NONE SPECIFIED
Funding:	Responsible Party
Latitude:	33.89476

CARMENITA COMMERCE CENTER (Continued) **S113804694**

Longitude: -118.0492
APN: NONE SPECIFIED
Past Use: UNDERGROUND STORAGE TANKS, VEHICLE MAINTENANCE
Potential COC: Benzene Freon 113 Tetrachloroethylene (PCE 1,2-Dichloroethylene (cis
Confirmed COC: 30003-NO 30012-NO 30022-NO 30195-NO
Potential Description: OTH, SOIL, SV
Alias Name: 301615
Alias Type: Project Code (Site Code)
Alias Name: 60001894
Alias Type: Envirostor ID Number

Completed Info:
Completed Area Name: PROJECT WIDE
Completed Sub Area Name: Not reported
Completed Document Type: No Further Action Letter
Completed Date: 08/29/2014
Comments: NFA Letter Issued

Completed Area Name: PROJECT WIDE
Completed Sub Area Name: Not reported
Completed Document Type: Voluntary Cleanup Agreement
Completed Date: 06/10/2013
Comments: VCA executed and provided to CRU Unit via email.

Completed Area Name: PROJECT WIDE
Completed Sub Area Name: Not reported
Completed Document Type: Annual Oversight Cost Estimate
Completed Date: 09/23/2013
Comments: Letter sent out

Completed Area Name: PROJECT WIDE
Completed Sub Area Name: Not reported
Completed Document Type: Preliminary Endangerment Assessment Report
Completed Date: 06/10/2013
Comments: A PEAE report for a portion of the Site was reviewed by DTSC in 2009 under the Caltrans Project; DTSC issued a comfort letter to Caltrans that identified several contaminants of concern; further action is warranted. A 2003 and 2004 Phase 1s were reviewed to identify AOCs.

Completed Area Name: PROJECT WIDE
Completed Sub Area Name: Not reported
Completed Document Type: Site Characterization Workplan
Completed Date: 07/16/2013
Comments: Approved

Completed Area Name: PROJECT WIDE
Completed Sub Area Name: Not reported
Completed Document Type: Fieldwork
Completed Date: 08/21/2013
Comments: Field work complete.

Completed Area Name: PROJECT WIDE
Completed Sub Area Name: Not reported
Completed Document Type: Site Characterization Report
Completed Date: 08/29/2014
Comments: Waiting for final report.

Completed Area Name: PROJECT WIDE

CARMENITA COMMERCE CENTER (Continued) **S113804694**

Completed Sub Area Name: Not reported
Completed Document Type: Voluntary Cleanup Agreement Termination Notification
Completed Date: 08/29/2014
Comments: Letter sent with 9/29/2014 VCA termination date.

Completed Area Name: PROJECT WIDE
Completed Sub Area Name: Not reported
Completed Document Type: Annual Oversight Cost Estimate
Completed Date: 09/26/2014
Comments: Completed and sent via email

Future Area Name: Not reported
Future Sub Area Name: Not reported
Future Document Type: Not reported
Future Due Date: Not reported
Schedule Area Name: Not reported
Schedule Sub Area Name: Not reported
Schedule Document Type: Not reported
Schedule Due Date: Not reported
Schedule Revised Date: Not reported

VCP:
Facility ID: 60001894
Site Type: Voluntary Cleanup
Site Type Detail: Voluntary Cleanup
Site Mgmt. Req.: NONE SPECIFIED
Acres: 12.05
National Priorities List: NO
Cleanup Oversight Agencies: SMBRP
Lead Agency: SMBRP
Lead Agency Description: DTSC - Site Cleanup Program
Project Manager: Not reported
Supervisor: Javier Hinojosa
Division Branch: Cleanup Chatsworth
Site Code: 301615
Assembly: 57
Senate: 32
Special Programs Code: Voluntary Cleanup Program
Status: No Further Action
Status Date: 10/02/2014
Restricted Use: NO
Funding: Responsible Party
Lat/Long: 33.89476 / -118.0492
APN: NONE SPECIFIED
Past Use: UNDERGROUND STORAGE TANKS, VEHICLE MAINTENANCE
Potential COC: 30003, 30012, 30022, 30195
Confirmed COC: 30003-NO,30012-NO,30022-NO,30195-NO
Potential Description: OTH, SOIL, SV
Alias Name: 301615
Alias Type: Project Code (Site Code)
Alias Name: 60001894
Alias Type: Envirostor ID Number

Completed Info:
Completed Area Name: PROJECT WIDE
Completed Sub Area Name: Not reported
Completed Document Type: No Further Action Letter

CARMENITA COMMERCE CENTER (Continued) **S113804694**

Completed Date: 08/29/2014
Comments: NFA Letter Issued

Completed Area Name: PROJECT WIDE
Completed Sub Area Name: Not reported
Completed Document Type: Voluntary Cleanup Agreement
Completed Date: 06/10/2013
Comments: VCA executed and provided to CRU Unit via email.

Completed Area Name: PROJECT WIDE
Completed Sub Area Name: Not reported
Completed Document Type: Annual Oversight Cost Estimate
Completed Date: 09/23/2013
Comments: Letter sent out

Completed Area Name: PROJECT WIDE
Completed Sub Area Name: Not reported
Completed Document Type: Preliminary Endangerment Assessment Report
Completed Date: 06/10/2013
Comments: A PEAE report for a portion of the Site was reviewed by DTSC in 2009 under the Caltrans Project; DTSC issued a comfort letter to Caltrans that identified several contaminants of concern; further action is warranted. A 2003 and 2004 Phase 1s were reviewed to identify AOCs.

Completed Area Name: PROJECT WIDE
Completed Sub Area Name: Not reported
Completed Document Type: Site Characterization Workplan
Completed Date: 07/16/2013
Comments: Approved

Completed Area Name: PROJECT WIDE
Completed Sub Area Name: Not reported
Completed Document Type: Fieldwork
Completed Date: 08/21/2013
Comments: Field work complete.

Completed Area Name: PROJECT WIDE
Completed Sub Area Name: Not reported
Completed Document Type: Site Characterization Report
Completed Date: 08/29/2014
Comments: Waiting for final report.

Completed Area Name: PROJECT WIDE
Completed Sub Area Name: Not reported
Completed Document Type: Voluntary Cleanup Agreement Termination Notification
Completed Date: 08/29/2014
Comments: Letter sent with 9/29/2014 VCA termination date.

Completed Area Name: PROJECT WIDE
Completed Sub Area Name: Not reported
Completed Document Type: Annual Oversight Cost Estimate
Completed Date: 09/26/2014
Comments: Completed and sent via email

Future Area Name: Not reported
Future Sub Area Name: Not reported
Future Document Type: Not reported

CARMENITA COMMERCE CENTER (Continued) **S113804694**

Future Due Date: Not reported
Schedule Area Name: Not reported
Schedule Sub Area Name: Not reported
Schedule Document Type: Not reported
Schedule Due Date: Not reported
Schedule Revised Date: Not reported

U133 **ORANGE COUNTY CHEMICAL SUPPLY DRUM SITE** **SEMS** **1018148628**
ESE **13744 EXCELSIOR DRIVE** **CAN000900095**
1/8-1/4 **SANTA FE SPRINGS, CA 90670**
0.185 mi.
975 ft. **Site 1 of 3 in cluster U**

Relative:
Lower

Actual:
73 ft.

SEMS:
Site ID: 900095
EPA ID: CAN000900095
Federal Facility: N
NPL: Not on the NPL
Non NPL Status: Removal Only Site (No Site Assessment Work Needed)

V134 **ST OF CALIF DGS TELECOM DIV** **RCRA-SQG** **1001195287**
SW **13360 E FIRESTONE BLVD NO EE** **FINDS** **CAR000018523**
1/8-1/4 **SANTA FE SPRINGS, CA 90670** **ECHO**
0.201 mi.
1063 ft. **Site 1 of 3 in cluster V**

Relative:
Higher

Actual:
80 ft.

RCRA-SQG:
Date form received by agency: 03/14/1997
Facility name: ST OF CALIF DGS TELECOM DIV
Facility address: 13360 E FIRESTONE BLVD NO EE
SANTA FE SPRINGS, CA 906705562
EPA ID: CAR000018523
Mailing address: E FIRESTONE BLVD NO EE
SANTA FE SPRINGS, CA 906705562
Contact: DOROTHY MOORE
Contact address: 13360 E FIRESTONE BLVD NO EE
SANTA FE SPRINGS, CA 906705562
Contact country: US
Contact telephone: (310) 516-4403
Contact email: Not reported
EPA Region: 09
Classification: Small Small Quantity Generator
Description: Handler: generates more than 100 and less than 1000 kg of hazardous waste during any calendar month and accumulates less than 6000 kg of hazardous waste at any time; or generates 100 kg or less of hazardous waste during any calendar month, and accumulates more than 1000 kg of hazardous waste at any time

Owner/Operator Summary:
Owner/operator name: ST OF CALIF DGS TELECOM DIV
Owner/operator address: 601 SEQUOIA PACIFIC BLVD
SACRAMENTO, CA 95814
Owner/operator country: Not reported
Owner/operator telephone: (916) 657-9903
Legal status: State
Owner/Operator Type: Owner

ST OF CALIF DGS TELECOM DIV (Continued) **1001195287**

Owner/Op start date: Not reported
Owner/Op end date: Not reported

Handler Activities Summary:
U.S. importer of hazardous waste: No
Mixed waste (haz. and radioactive): No
Recycler of hazardous waste: No
Transporter of hazardous waste: No
Treater, storer or disposer of HW: No
Underground injection activity: No
On-site burner exemption: No
Furnace exemption: No
Used oil fuel burner: No
Used oil processor: No
User oil refiner: No
Used oil fuel marketer to burner: No
Used oil Specification marketer: No
Used oil transfer facility: No
Used oil transporter: No

Violation Status: No violations found

FINDS:

Registry ID: 110002916523

Environmental Interest/Information System
RCRAInfo is a national information system that supports the Resource Conservation and Recovery Act (RCRA) program through the tracking of events and activities related to facilities that generate, transport, and treat, store, or dispose of hazardous waste. RCRAInfo allows RCRA program staff to track the notification, permit, compliance, and corrective action activities required under RCRA.

ECHO:
Envid: 1001195287
Registry ID: 110002916523
DFR URL: http://echo.epa.gov/detailed_facility_report?fid=110002916523

V135 **EDR Hist Auto** **1015210220**
SW **13360 FIRESTONE BLVD** **N/A**
1/8-1/4 **SANTA FE SPRINGS, CA 90670**
0.201 mi.
1063 ft. **Site 2 of 3 in cluster V**

Relative:
Higher

Actual:
80 ft.

EDR Historical Auto Stations:
Name: TORNADO AUTOMOTIVE AIR MNGMNT
Year: 2003
Address: 13360 FIRESTONE BLVD

T136
WSW
1/8-1/4
0.203 mi.
1071 ft.

FUJI TRUCOLOR, INC. - SANTA FE SPRINGS
13320 E. FIRESTONE BOULEVARD
SANTA FE SPRINGS, CA 90670

Site 2 of 3 in cluster T

ENVIROSTOR **S118757451**
N/A

Relative:
Higher

Actual:
80 ft.

ENVIROSTOR:

Facility ID:	71003240
Status:	No Action Required
Status Date:	Not reported
Site Code:	Not reported
Site Type:	Tiered Permit
Site Type Detailed:	Tiered Permit
Acres:	Not reported
NPL:	NO
Regulatory Agencies:	NONE SPECIFIED
Lead Agency:	NONE SPECIFIED
Program Manager:	Not reported
Supervisor:	Not reported
Division Branch:	Cleanup Chatsworth
Assembly:	57
Senate:	32
Special Program:	Not reported
Restricted Use:	NO
Site Mgmt Req:	NONE SPECIFIED
Funding:	Not reported
Latitude:	33.89419
Longitude:	-118.0495
APN:	NONE SPECIFIED
Past Use:	NONE SPECIFIED
Potential COC:	NONE SPECIFIED
Confirmed COC:	NONE SPECIFIED
Potential Description:	NONE SPECIFIED
Alias Name:	CAL000045602
Alias Type:	EPA Identification Number
Alias Name:	71003240
Alias Type:	Envirostor ID Number

Completed Info:

Completed Area Name:	PROJECT WIDE
Completed Sub Area Name:	Not reported
Completed Document Type:	Phase I Verification
Completed Date:	11/25/1997
Comments:	NFA. NFA letter sent to facility on 7/17/98.
Future Area Name:	Not reported
Future Sub Area Name:	Not reported
Future Document Type:	Not reported
Future Due Date:	Not reported
Schedule Area Name:	Not reported
Schedule Sub Area Name:	Not reported
Schedule Document Type:	Not reported
Schedule Due Date:	Not reported
Schedule Revised Date:	Not reported

T137 **FUJI TRUCOLOR** **RCRA-SQG** **1000905583**
WSW **13320 E FIRESTONE BLVD** **FINDS** **CA0000872945**
1/8-1/4 **SANTA FE SPRINGS, CA 90670** **ECHO**
0.203 mi. **HAZNET**
1071 ft. **Site 3 of 3 in cluster T**

Relative:
Higher

Actual:
80 ft.

RCRA-SQG:

Date form received by agency:	10/05/1994
Facility name:	FUJI TRUCOLOR
Facility address:	13320 E FIRESTONE BLVD SANTA FE SPRINGS, CA 90670
EPA ID:	CA0000872945
Mailing address:	E FIRESTONE BLVD SANTA FE SPRINGS, CA 90670
Contact:	ROBERT VINES
Contact address:	13320 E FIRESTONE BLVD SANTA FE SPRINGS, CA 90670
Contact country:	US
Contact telephone:	(310) 802-2330
Contact email:	Not reported
EPA Region:	09
Classification:	Small Small Quantity Generator
Description:	Handler: generates more than 100 and less than 1000 kg of hazardous waste during any calendar month and accumulates less than 6000 kg of hazardous waste at any time; or generates 100 kg or less of hazardous waste during any calendar month, and accumulates more than 1000 kg of hazardous waste at any time

Owner/Operator Summary:

Owner/operator name:	FUJI TRUCOLOR INC
Owner/operator address:	555 TAXTER RD ELMSFORD, NY 10523
Owner/operator country:	Not reported
Owner/operator telephone:	(800) 755-3854
Legal status:	Private
Owner/Operator Type:	Owner
Owner/Op start date:	Not reported
Owner/Op end date:	Not reported

Handler Activities Summary:

U.S. importer of hazardous waste:	No
Mixed waste (haz. and radioactive):	No
Recycler of hazardous waste:	No
Transporter of hazardous waste:	No
Treater, storer or disposer of HW:	No
Underground injection activity:	No
On-site burner exemption:	No
Furnace exemption:	No
Used oil fuel burner:	No
Used oil processor:	No
User oil refiner:	No
Used oil fuel marketer to burner:	No
Used oil Specification marketer:	No
Used oil transfer facility:	No
Used oil transporter:	No

Violation Status: No violations found

FUJI TRUCOLOR (Continued) **1000905583**

FINDS:

Registry ID: 110002620584

Environmental Interest/Information System
RCRAInfo is a national information system that supports the Resource Conservation and Recovery Act (RCRA) program through the tracking of events and activities related to facilities that generate, transport, and treat, store, or dispose of hazardous waste. RCRAInfo allows RCRA program staff to track the notification, permit, compliance, and corrective action activities required under RCRA.

ECHO:
Envid: 1000905583
Registry ID: 110002620584
DFR URL: http://echo.epa.gov/detailed_facility_report?fid=110002620584

HAZNET:
envid: 1000905583
Year: 1997
GEPAID: CA0000872945
Contact: FUJI TRUCOLOR INC
Telephone: 3108022330
Mailing Name: Not reported
Mailing Address: 13320 FIRESTONE BLVD
Mailing City,St,Zip: SANTA FE SPRINGS, CA 906705519
Gen County: Not reported
TSD EPA ID: CAD981402522
TSD County: Not reported
Waste Category: Photochemicals/photoprocessing waste
Disposal Method: Recycler
Tons: .3150
Cat Decode: Not reported
Method Decode: Not reported
Facility County: Los Angeles

envid: 1000905583
Year: 1995
GEPAID: CA0000872945
Contact: FUJI TRUCOLOR INC
Telephone: 3108022330
Mailing Name: Not reported
Mailing Address: 13320 FIRESTONE BLVD
Mailing City,St,Zip: SANTA FE SPRINGS, CA 906705519
Gen County: Not reported
TSD EPA ID: CAD003963592
TSD County: Not reported
Waste Category: Metal sludge (Alkaline solution (pH >= 12.5) with metals)
Disposal Method: Recycler
Tons: 10.2685
Cat Decode: Not reported
Method Decode: Not reported
Facility County: Los Angeles

envid: 1000905583

FUJI TRUCOLOR (Continued) **1000905583**

Year:	1994
GEPAID:	CA0000872945
Contact:	FUJI TRUCOLOR INC
Telephone:	3108022330
Mailing Name:	Not reported
Mailing Address:	13320 FIRESTONE BLVD
Mailing City,St,Zip:	SANTA FE SPRINGS, CA 906705519
Gen County:	Not reported
TSD EPA ID:	CAD003963592
TSD County:	Not reported
Waste Category:	Metal sludge (Alkaline solution (pH >= 12.5) with metals)
Disposal Method:	Recycler
Tons:	.8500
Cat Decode:	Not reported
Method Decode:	Not reported
Facility County:	Los Angeles

S138 **ESCOBAR TRUST PROPERTY** **SLIC** **S104404766**
NNW **14420 CARMENITA** **N/A**
1/8-1/4 **NORWALK, CA 90650**
0.210 mi.
1111 ft. **Site 2 of 2 in cluster S**

Relative:
Higher

Actual:
82 ft.

SLIC:

Region:	STATE
Facility Status:	**Completed - Case Closed**
Status Date:	12/01/1998
Global Id:	SL2042C1532
Lead Agency:	LOS ANGELES RWQCB (REGION 4)
Lead Agency Case Number:	Not reported
Latitude:	33.900525
Longitude:	-118.04568
Case Type:	Cleanup Program Site
Case Worker:	Not reported
Local Agency:	Not reported
RB Case Number:	0736
File Location:	Not reported
Potential Media Affected:	Not reported
Potential Contaminants of Concern:	Not reported
Site History:	Not reported

Click here to access the California GeoTracker records for this facility:

SLIC REG 4:

Region:	4
Facility Status:	No further action required
SLIC:	0736
Substance:	Metal
Staff:	John Geroch

V139 **MARSHBURN FARMS** **SWEEPS UST** **S106929158**
SW **13370 E FIRESTONE BLVD** **N/A**
1/8-1/4 **SANTE FE SPRINGS, CA**
0.222 mi.
1173 ft. **Site 3 of 3 in cluster V**

Relative:
Higher

Actual:
81 ft.

SWEEPS UST:

Status:	Active
Comp Number:	1342
Number:	9
Board Of Equalization:	Not reported
Referral Date:	06-30-89
Action Date:	Not reported
Created Date:	06-30-89
Owner Tank Id:	Not reported
SWRCB Tank Id:	Not reported
Tank Status:	Not reported
Capacity:	Not reported
Active Date:	Not reported
Tank Use:	Not reported
STG:	Not reported
Content:	Not reported
Number Of Tanks:	Not reported

U140 **GALLHER LUMBER** **LUST** **S103984955**
ESE **13747 EXCELSIOR DR** **HIST CORTESE** **N/A**
1/8-1/4 **SANTA FE SPRINGS, CA 90670** **NPDES**
0.236 mi.
1244 ft. **Site 2 of 3 in cluster U**

Relative:
Lower

Actual:
72 ft.

LUST:

Region:	STATE
Global Id:	T0603705408
Latitude:	33.8952872
Longitude:	-118.038911
Case Type:	LUST Cleanup Site
Status:	Completed - Case Closed
Status Date:	08/12/2005
Lead Agency:	LOS ANGELES RWQCB (REGION 4)
Case Worker:	NC
Local Agency:	Not reported
RB Case Number:	R-23582
LOC Case Number:	Not reported
File Location:	Not reported
Potential Media Affect:	Aquifer used for drinking water supply
Potential Contaminants of Concern:	Gasoline
Site History:	Not reported

Click here to access the California GeoTracker records for this facility:

Contact:

Global Id:	T0603705408
Contact Type:	Regional Board Caseworker
Contact Name:	NOMAN CHOWDHURY
Organization Name:	LOS ANGELES RWQCB (REGION 4)
Address:	320 WEST 4TH STREET, SUITE 200
City:	LOS ANGELES
Email:	nchowdhury@waterboards.ca.gov
Phone Number:	2135766704

GALLHER LUMBER (Continued) **S103984955**

Global Id: T0603705408
Contact Type: Local Agency Caseworker
Contact Name: UNK
Organization Name: R4 UNKNOWN
Address: Not reported
City: R4 UNKNOWN
Email: Not reported
Phone Number: Not reported

Status History:
Global Id: T0603705408
Status: Open - Case Begin Date
Status Date: 05/24/1996

Global Id: T0603705408
Status: Open - Site Assessment
Status Date: 05/24/1996

Global Id: T0603705408
Status: Open - Site Assessment
Status Date: 08/24/1999

Global Id: T0603705408
Status: Open - Remediation
Status Date: 12/20/2001

Global Id: T0603705408
Status: Completed - Case Closed
Status Date: 08/12/2005

Regulatory Activities:
Global Id: T0603705408
Action Type: Other
Date: 05/24/1996
Action: Leak Stopped

Global Id: T0603705408
Action Type: Other
Date: 05/24/1996
Action: Leak Reported

Global Id: T0603705408
Action Type: RESPONSE
Date: 09/30/2005
Action: Unknown

Global Id: T0603705408
Action Type: ENFORCEMENT
Date: 01/23/2002
Action: Staff Letter

Global Id: T0603705408
Action Type: REMEDIATION
Date: 04/13/2004
Action: Soil Vapor Extraction (SVE)

GALLHER LUMBER (Continued) **S103984955**

Global Id: T0603705408
Action Type: ENFORCEMENT
Date: 05/04/2005
Action: Site Visit / Inspection / Sampling

Global Id: T0603705408
Action Type: ENFORCEMENT
Date: 08/12/2005
Action: Closure/No Further Action Letter

Global Id: T0603705408
Action Type: RESPONSE
Date: 10/15/2002
Action: Monitoring Report - Quarterly

Global Id: T0603705408
Action Type: RESPONSE
Date: 04/15/2002
Action: CAP/RAP - Final Remediation / Design Plan

Global Id: T0603705408
Action Type: RESPONSE
Date: 04/15/2002
Action: Monitoring Report - Quarterly

Global Id: T0603705408
Action Type: RESPONSE
Date: 07/15/2002
Action: Monitoring Report - Quarterly

Global Id: T0603705408
Action Type: RESPONSE
Date: 01/15/2003
Action: Monitoring Report - Quarterly

Global Id: T0603705408
Action Type: RESPONSE
Date: 04/15/2003
Action: Monitoring Report - Quarterly

Global Id: T0603705408
Action Type: RESPONSE
Date: 01/15/2005
Action: Monitoring Report - Quarterly

Global Id: T0603705408
Action Type: Other
Date: 05/24/1996
Action: Leak Discovery

Global Id: T0603705408
Action Type: RESPONSE
Date: 01/15/2004
Action: Monitoring Report - Quarterly

Global Id: T0603705408
Action Type: RESPONSE

GALLHER LUMBER (Continued) **S103984955**

Date: 04/15/2004
Action: Monitoring Report - Quarterly

Global Id: T0603705408
Action Type: RESPONSE
Date: 07/15/2003
Action: Monitoring Report - Quarterly

Global Id: T0603705408
Action Type: RESPONSE
Date: 10/15/2003
Action: Monitoring Report - Quarterly

Global Id: T0603705408
Action Type: RESPONSE
Date: 07/15/2004
Action: Monitoring Report - Quarterly

HIST CORTESE:
Region: CORTESE
Facility County Code: 19
Reg By: LTNKA
Reg Id: R-23582

NPDES:
Npdes Number: Not reported
Facility Status: Not reported
Agency Id: Not reported
Region: 4
Regulatory Measure Id: 191124
Order No: Not reported
Regulatory Measure Type: Industrial
Place Id: Not reported
WDID: 4 19I016316
Program Type: Not reported
Adoption Date Of Regulatory Measure: Not reported
Effective Date Of Regulatory Measure: Not reported
Expiration Date Of Regulatory Measure: Not reported
Termination Date Of Regulatory Measure: 3/10/2014
Discharge Name: Not reported
Discharge Address: Not reported
Discharge City: Not reported
Discharge State: Not reported
Discharge Zip: Not reported
RECEIVED DATE: 5/9/2008
PROCESSED DATE: 1/16/2001
STATUS CODE NAME: Terminated
STATUS DATE: 6/17/2014
PLACE SIZE: 45000
PLACE SIZE UNIT: SqFt
FACILITY CONTACT NAME: Jose A Barrera
FACILITY CONTACT TITLE: Not reported
FACILITY CONTACT PHONE: 562-926-0050
FACILITY CONTACT PHONE EXT: Not reported
FACILITY CONTACT EMAIL: Not reported

GALLHER LUMBER (Continued) **S103984955**

OPERATOR NAME:	Stephan R Paik
OPERATOR ADDRESS:	13747 Excelsior Dr
OPERATOR CITY:	Santa Fe Springs
OPERATOR STATE:	California
OPERATOR ZIP:	90607
OPERATOR CONTACT NAME:	Jason Paik
OPERATOR CONTACT TITLE:	Not reported
OPERATOR CONTACT PHONE:	562-926-0050
OPERATOR CONTACT PHONE EXT:	Not reported
OPERATOR CONTACT EMAIL:	Not reported
OPERATOR TYPE:	Private Business
DEVELOPER NAME:	Not reported
DEVELOPER ADDRESS:	Not reported
DEVELOPER CITY:	Not reported
DEVELOPER STATE:	California
DEVELOPER ZIP:	Not reported
DEVELOPER CONTACT NAME:	Not reported
DEVELOPER CONTACT TITLE:	Not reported
CONSTYPE LINEAR UTILITY IND:	Not reported
EMERGENCY PHONE NO:	562-926-0050
EMERGENCY PHONE EXT:	Not reported
CONSTYPE ABOVE GROUND IND:	Not reported
CONSTYPE BELOW GROUND IND:	Not reported
CONSTYPE CABLE LINE IND:	Not reported
CONSTYPE COMM LINE IND:	Not reported
CONSTYPE COMMERTIAL IND:	Not reported
CONSTYPE ELECTRICAL LINE IND:	Not reported
CONSTYPE GAS LINE IND:	Not reported
CONSTYPE INDUSTRIAL IND:	Not reported
CONSTYPE OTHER DESRIPTION:	Not reported
CONSTYPE OTHER IND:	Not reported
CONSTYPE RECONS IND:	Not reported
CONSTYPE RESIDENTIAL IND:	Not reported
CONSTYPE TRANSPORT IND:	Not reported
CONSTYPE UTILITY DESCRIPTION:	Not reported
CONSTYPE UTILITY IND:	Not reported
CONSTYPE WATER SEWER IND:	Not reported
DIR DISCHARGE USWATER IND:	Not reported
RECEIVING WATER NAME:	Storm Channel
CERTIFIER NAME:	Jason Paik
CERTIFIER TITLE:	Not reported
CERTIFICATION DATE:	11-MAR-14
PRIMARY SIC:	3544-Special Dies and Tools, Die Sets, Jigs and Fixtures, and Industrial Molds
SECONDARY SIC:	Not reported
TERTIARY SIC:	Not reported
Npdes Number:	CAS000001
Facility Status:	Terminated
Agency Id:	0
Region:	4
Regulatory Measure Id:	191124
Order No:	97-03-DWQ
Regulatory Measure Type:	Enrollee
Place Id:	Not reported
WDID:	4 19I016316
Program Type:	Industrial

GALLHER LUMBER (Continued) **S103984955**

Adoption Date Of Regulatory Measure:	Not reported
Effective Date Of Regulatory Measure:	01/16/2001
Expiration Date Of Regulatory Measure:	Not reported
Termination Date Of Regulatory Measure:	03/10/2014
Discharge Name:	Stephan R Paik
Discharge Address:	13747 Excelsior Dr
Discharge City:	Santa Fe Springs
Discharge State:	California
Discharge Zip:	90607
RECEIVED DATE:	Not reported
PROCESSED DATE:	Not reported
STATUS CODE NAME:	Not reported
STATUS DATE:	Not reported
PLACE SIZE:	Not reported
PLACE SIZE UNIT:	Not reported
FACILITY CONTACT NAME:	Not reported
FACILITY CONTACT TITLE:	Not reported
FACILITY CONTACT PHONE:	Not reported
FACILITY CONTACT PHONE EXT:	Not reported
FACILITY CONTACT EMAIL:	Not reported
OPERATOR NAME:	Not reported
OPERATOR ADDRESS:	Not reported
OPERATOR CITY:	Not reported
OPERATOR STATE:	Not reported
OPERATOR ZIP:	Not reported
OPERATOR CONTACT NAME:	Not reported
OPERATOR CONTACT TITLE:	Not reported
OPERATOR CONTACT PHONE:	Not reported
OPERATOR CONTACT PHONE EXT:	Not reported
OPERATOR CONTACT EMAIL:	Not reported
OPERATOR TYPE:	Not reported
DEVELOPER NAME:	Not reported
DEVELOPER ADDRESS:	Not reported
DEVELOPER CITY:	Not reported
DEVELOPER STATE:	Not reported
DEVELOPER ZIP:	Not reported
DEVELOPER CONTACT NAME:	Not reported
DEVELOPER CONTACT TITLE:	Not reported
CONSTYPE LINEAR UTILITY IND:	Not reported
EMERGENCY PHONE NO:	Not reported
EMERGENCY PHONE EXT:	Not reported
CONSTYPE ABOVE GROUND IND:	Not reported
CONSTYPE BELOW GROUND IND:	Not reported
CONSTYPE CABLE LINE IND:	Not reported
CONSTYPE COMM LINE IND:	Not reported
CONSTYPE COMMERTIAL IND:	Not reported
CONSTYPE ELECTRICAL LINE IND:	Not reported
CONSTYPE GAS LINE IND:	Not reported
CONSTYPE INDUSTRIAL IND:	Not reported
CONSTYPE OTHER DESRIPTION:	Not reported
CONSTYPE OTHER IND:	Not reported
CONSTYPE RECONS IND:	Not reported
CONSTYPE RESIDENTIAL IND:	Not reported
CONSTYPE TRANSPORT IND:	Not reported
CONSTYPE UTILITY DESCRIPTION:	Not reported
CONSTYPE UTILITY IND:	Not reported
CONSTYPE WATER SEWER IND:	Not reported

GALLHER LUMBER (Continued) **S103984955**

DIR DISCHARGE USWATER IND:	Not reported
RECEIVING WATER NAME:	Not reported
CERTIFIER NAME:	Not reported
CERTIFIER TITLE:	Not reported
CERTIFICATION DATE:	Not reported
PRIMARY SIC:	Not reported
SECONDARY SIC:	Not reported
TERTIARY SIC:	Not reported

U141 **GALLHER LUMBER** **LUST** **S102229638**
ESE **13747 E EXCELSIOR DR** **LOS ANGELES CO. HMS** **N/A**
1/8-1/4 **SANTA FE SPRINGS, CA 90670** **WDS**
0.236 mi.
1244 ft. **Site 3 of 3 in cluster U**

Relative:
Lower

Actual:
72 ft.

LUST REG 4:

Region:	4	
Regional Board:	04	
County:	Los Angeles	
Facility Id:	R-23582	
Status:	Remediation Plan	
Substance:	Gasoline	
Substance Quantity:	Not reported	
Local Case No:	Not reported	
Case Type:	Groundwater	
Abatement Method Used at the Site:		Not reported
Global ID:	T0603705408	
W Global ID:	Not reported	
Staff:	NC	
Local Agency:	19049	
Cross Street:	MARQUARDT AVE	
Enforcement Type:	LET	
Date Leak Discovered:	5/24/1996	
Date Leak First Reported:		5/24/1996
Date Leak Record Entered:	7/2/1997	
Date Confirmation Began:	Not reported	
Date Leak Stopped:	5/24/1996	
Date Case Last Changed on Database:		8/7/2002
Date the Case was Closed:		Not reported
How Leak Discovered:	Tank Closure	
How Leak Stopped:	Not reported	
Cause of Leak:	UNK	
Leak Source:	UNK	
Operator:	Not reported	
Water System:	Not reported	
Well Name:	Not reported	
Approx. Dist To Production Well (ft):		3312.7182873897362817222301254
Source of Cleanup Funding:		UNK
Preliminary Site Assessment Workplan Submitted:		5/24/1996
Preliminary Site Assessment Began:		5/24/1996
Pollution Characterization Began:		8/24/1999
Remediation Plan Submitted:		4/23/2002
Remedial Action Underway:		Not reported
Post Remedial Action Monitoring Began:		Not reported
Enforcement Action Date:		Not reported
Historical Max MTBE Date:		1/5/2002
Hist Max MTBE Conc in Groundwater:		100
Hist Max MTBE Conc in Soil:		Not reported

GALLHER LUMBER (Continued) **S102229638**

Significant Interim Remedial Action Taken: Not reported
GW Qualifier: <
Soil Qualifier: Not reported
Organization: Not reported
Owner Contact: Not reported
Responsible Party: ROBERT A. HOLLINGSEAD
RP Address: 1131 S. RUSSELL AVE.
Program: LUST
Lat/Long: 33.8952872 / -1
Local Agency Staff: UNK
Beneficial Use: Not reported
Priority: Not reported
Cleanup Fund Id: Not reported
Suspended: Not reported
Assigned Name: Not reported
Summary: 1-1,500 GAL UST REMOVED AND DISPOSED. 6/29/97 - SOIL CLOSURE LETTER FROM LA DPW ; 2/2/00 GW ASSESSMENT; 3/21/00 GW MONITORING & ASSESSMENT RPT; 7/11/00 2ND GW MON RPT 2000; 10/19/00 GW MON RPT; 1/22/01 GW MONITORING RPT

LOS ANGELES CO. HMS:
Region: LA
Permit Category: T
Facility Id: 017384-023582
Facility Type: 0
Facility Status: Closed
Area: 1H
Permit Number: 000163450
Permit Status: Closed

WDS:
Facility ID: 4 19I016316
Facility Type: Other - Does not fall into the category of Municipal/Domestic, Industrial, Agricultural or Solid Waste (Class I, II or III)
Facility Status: Active - Any facility with a continuous or seasonal discharge that is under Waste Discharge Requirements.
NPDES Number: CAS000001 The 1st 2 characters designate the state. The remaining 7 are assigned by the Regional Board
Subregion: 4
Facility Telephone: 5629260050
Facility Contact: Stephan R Paik
Agency Name: SANTA FE MOLD COMPANY
Agency Address: Not reported
Agency City,St,Zip: 0
Agency Contact: Not reported
Agency Telephone: Not reported
Agency Type: Private
SIC Code: 3544
SIC Code 2: Not reported
Primary Waste Type: Inert/Influent or Solid Wastes that do not contain soluble pollutants or organic wastes and have little adverse impact on water quality. Such wastes could cause turbidity and siltation. Uncontaminated soils, rubble and concrete are examples of this category.
Primary Waste: STORMS
Waste Type2: Not reported
Waste2: Stormwater Runoff

GALLHER LUMBER (Continued) **S102229638**

Primary Waste Type: Inert/Influent or Solid Wastes that do not contain soluble pollutants or organic wastes and have little adverse impact on water quality. Such wastes could cause turbidity and siltation. Uncontaminated soils, rubble and concrete are examples of this category.
Secondary Waste: Not reported
Secondary Waste Type: Not reported
Design Flow: 0
Baseline Flow: 0
Reclamation: No reclamation requirements associated with this facility.
POTW: The POTW Does not have an approved pretreatment program. Some POTWs may have local pretreatment programs that have not been approved by the regional board and/or EPA.
Treat To Water: Minor Threat to Water Quality. A violation of a regional board order should cause a relatively minor impairment of beneficial uses compared to a major or minor threat. Not: All nurds without a TTWQ will be considered a minor threat to water quality unless coded at a higher Level. A Zero (0) may be used to code those NURDS that are found to represent no threat to water quality.
Complexity: Category C - Facilities having no waste treatment systems, such as cooling water dischargers or thosewho must comply through best management practices, facilities with passive waste treatment and disposal systems, such as septic systems with subsurface disposal, or dischargers having waste storage systems with land disposal such as dairy waste ponds.

W142 **GOLDEN PLATING** **RCRA-SQG** **1000214001**
East **14903 MARQUARDT AVE** **FINDS** **CAD982483380**
1/8-1/4 **SANTA FE SPRINGS, CA 90670** **ECHO**
0.237 mi. **EMI**
1252 ft. **Site 1 of 7 in cluster W** **NPDES**
WDS

Relative:
Lower

Actual:
72 ft.

RCRA-SQG:
Date form received by agency: 05/07/1999
Facility name: GOLDEN PLATING
Facility address: 14903 MARQUARDT AVE
SANTA FE SPRINGS, CA 906705128
EPA ID: CAD982483380
Contact: JUAN SERRANO
Contact address: 14903 MARQUARDT AVE
SANTA FE SPRINGS, CA 906705128
Contact country: US
Contact telephone: (562) 926-6454
Contact email: Not reported
EPA Region: 09
Classification: Small Small Quantity Generator
Description: Handler: generates more than 100 and less than 1000 kg of hazardous waste during any calendar month and accumulates less than 6000 kg of hazardous waste at any time; or generates 100 kg or less of hazardous waste during any calendar month, and accumulates more than 1000 kg of hazardous waste at any time

Owner/Operator Summary:
Owner/operator name: JUAN SERRAO
Owner/operator address: 14903 MARQUARDT AVE
SANTA FE SPRINGS, CA 90670
Owner/operator country: Not reported

GOLDEN PLATING (Continued) **1000214001**

Owner/operator telephone: (562) 926-6454
Legal status: Private
Owner/Operator Type: Owner
Owner/Op start date: Not reported
Owner/Op end date: Not reported

Owner/operator name: NOT REQUIRED
Owner/operator address: NOT REQUIRED
NOT REQUIRED, ME 99999
Owner/operator country: Not reported
Owner/operator telephone: (415) 555-1212
Legal status: Private
Owner/Operator Type: Operator
Owner/Op start date: Not reported
Owner/Op end date: Not reported

Handler Activities Summary:
U.S. importer of hazardous waste: No
Mixed waste (haz. and radioactive): No
Recycler of hazardous waste: No
Transporter of hazardous waste: No
Treater, storer or disposer of HW: No
Underground injection activity: No
On-site burner exemption: No
Furnace exemption: No
Used oil fuel burner: No
Used oil processor: No
User oil refiner: No
Used oil fuel marketer to burner: No
Used oil Specification marketer: No
Used oil transfer facility: No
Used oil transporter: No

. Waste code: D002
. Waste name: CORROSIVE WASTE

Violation Status: No violations found

FINDS:

Registry ID: 110009546429

Environmental Interest/Information System
RCRAInfo is a national information system that supports the Resource Conservation and Recovery Act (RCRA) program through the tracking of events and activities related to facilities that generate, transport, and treat, store, or dispose of hazardous waste. RCRAInfo allows RCRA program staff to track the notification, permit, compliance, and corrective action activities required under RCRA.

HAZARDOUS WASTE BIENNIAL REPORTER

ECHO:
Envid: 1000214001
Registry ID: 110009546429
DFR URL: http://echo.epa.gov/detailed_facility_report?fid=110009546429

GOLDEN PLATING (Continued) **1000214001**

EMI:

Year:	1990
County Code:	19
Air Basin:	SC
Facility ID:	50058
Air District Name:	SC
SIC Code:	3444
Air District Name:	SOUTH COAST AQMD
Community Health Air Pollution Info System:	Not reported
Consolidated Emission Reporting Rule:	Not reported
Total Organic Hydrocarbon Gases Tons/Yr:	3
Reactive Organic Gases Tons/Yr:	2
Carbon Monoxide Emissions Tons/Yr:	0
NOX - Oxides of Nitrogen Tons/Yr:	0
SOX - Oxides of Sulphur Tons/Yr:	0
Particulate Matter Tons/Yr:	0
Part. Matter 10 Micrometers and Smllr Tons/Yr:	0

NPDES:

Npdes Number:	Not reported
Facility Status:	Not reported
Agency Id:	Not reported
Region:	4
Regulatory Measure Id:	462082
Order No:	Not reported
Regulatory Measure Type:	No Exposure Certification
Place Id:	Not reported
WDID:	4 19NEC000972
Program Type:	Not reported
Adoption Date Of Regulatory Measure:	Not reported
Effective Date Of Regulatory Measure:	Not reported
Expiration Date Of Regulatory Measure:	Not reported
Termination Date Of Regulatory Measure:	Not reported
Discharge Name:	Not reported
Discharge Address:	Not reported
Discharge City:	Not reported
Discharge State:	Not reported
Discharge Zip:	Not reported
RECEIVED DATE:	9/30/2015
PROCESSED DATE:	10/7/2015
STATUS CODE NAME:	Active
STATUS DATE:	10/7/2015
PLACE SIZE:	1000
PLACE SIZE UNIT:	SqFt
FACILITY CONTACT NAME:	Mark Medlin
FACILITY CONTACT TITLE:	CEO
FACILITY CONTACT PHONE:	562-229-1991
FACILITY CONTACT PHONE EXT:	Not reported
FACILITY CONTACT EMAIL:	mark@medlinramps.com
OPERATOR NAME:	Medlin Ramps
OPERATOR ADDRESS:	14903 Marquardt Ave
OPERATOR CITY:	Santa Fe Springs
OPERATOR STATE:	California
OPERATOR ZIP:	90670
OPERATOR CONTACT NAME:	Mark Medlin
OPERATOR CONTACT TITLE:	CEO

GOLDEN PLATING (Continued) **1000214001**

OPERATOR CONTACT PHONE:	562-229-1991
OPERATOR CONTACT PHONE EXT:	Not reported
OPERATOR CONTACT EMAIL:	mark@medlinramps.com
OPERATOR TYPE:	Private Business
DEVELOPER NAME:	Not reported
DEVELOPER ADDRESS:	Not reported
DEVELOPER CITY:	Not reported
DEVELOPER STATE:	California
DEVELOPER ZIP:	Not reported
DEVELOPER CONTACT NAME:	Not reported
DEVELOPER CONTACT TITLE:	Not reported
CONSTYPE LINEAR UTILITY IND:	Not reported
EMERGENCY PHONE NO:	Not reported
EMERGENCY PHONE EXT:	Not reported
CONSTYPE ABOVE GROUND IND:	Not reported
CONSTYPE BELOW GROUND IND:	Not reported
CONSTYPE CABLE LINE IND:	Not reported
CONSTYPE COMM LINE IND:	Not reported
CONSTYPE COMMERTIAL IND:	Not reported
CONSTYPE ELECTRICAL LINE IND:	Not reported
CONSTYPE GAS LINE IND:	Not reported
CONSTYPE INDUSTRIAL IND:	Not reported
CONSTYPE OTHER DESRIPTION:	Not reported
CONSTYPE OTHER IND:	Not reported
CONSTYPE RECONS IND:	Not reported
CONSTYPE RESIDENTIAL IND:	Not reported
CONSTYPE TRANSPORT IND:	Not reported
CONSTYPE UTILITY DESCRIPTION:	Not reported
CONSTYPE UTILITY IND:	Not reported
CONSTYPE WATER SEWER IND:	Not reported
DIR DISCHARGE USWATER IND:	N
RECEIVING WATER NAME:	water
CERTIFIER NAME:	Mark Medlin
CERTIFIER TITLE:	CEO
CERTIFICATION DATE:	05-OCT-16
PRIMARY SIC:	3444-Sheet Metal Work
SECONDARY SIC:	Not reported
TERTIARY SIC:	Not reported
Npdes Number:	Not reported
Facility Status:	Active
Agency Id:	0
Region:	4
Regulatory Measure Id:	462082
Order No:	Not reported
Regulatory Measure Type:	Enrollee
Place Id:	Not reported
WDID:	4 19NEC000972
Program Type:	No Exposure Certification
Adoption Date Of Regulatory Measure:	Not reported
Effective Date Of Regulatory Measure:	10/07/2015
Expiration Date Of Regulatory Measure:	Not reported
Termination Date Of Regulatory Measure:	Not reported
Discharge Name:	Medlin Ramps
Discharge Address:	14903 Marquardt Ave
Discharge City:	Santa Fe Springs
Discharge State:	California

GOLDEN PLATING (Continued) **1000214001**

Discharge Zip:	90670
RECEIVED DATE:	Not reported
PROCESSED DATE:	Not reported
STATUS CODE NAME:	Not reported
STATUS DATE:	Not reported
PLACE SIZE:	Not reported
PLACE SIZE UNIT:	Not reported
FACILITY CONTACT NAME:	Not reported
FACILITY CONTACT TITLE:	Not reported
FACILITY CONTACT PHONE:	Not reported
FACILITY CONTACT PHONE EXT:	Not reported
FACILITY CONTACT EMAIL:	Not reported
OPERATOR NAME:	Not reported
OPERATOR ADDRESS:	Not reported
OPERATOR CITY:	Not reported
OPERATOR STATE:	Not reported
OPERATOR ZIP:	Not reported
OPERATOR CONTACT NAME:	Not reported
OPERATOR CONTACT TITLE:	Not reported
OPERATOR CONTACT PHONE:	Not reported
OPERATOR CONTACT PHONE EXT:	Not reported
OPERATOR CONTACT EMAIL:	Not reported
OPERATOR TYPE:	Not reported
DEVELOPER NAME:	Not reported
DEVELOPER ADDRESS:	Not reported
DEVELOPER CITY:	Not reported
DEVELOPER STATE:	Not reported
DEVELOPER ZIP:	Not reported
DEVELOPER CONTACT NAME:	Not reported
DEVELOPER CONTACT TITLE:	Not reported
CONSTYPE LINEAR UTILITY IND:	Not reported
EMERGENCY PHONE NO:	Not reported
EMERGENCY PHONE EXT:	Not reported
CONSTYPE ABOVE GROUND IND:	Not reported
CONSTYPE BELOW GROUND IND:	Not reported
CONSTYPE CABLE LINE IND:	Not reported
CONSTYPE COMM LINE IND:	Not reported
CONSTYPE COMMERTIAL IND:	Not reported
CONSTYPE ELECTRICAL LINE IND:	Not reported
CONSTYPE GAS LINE IND:	Not reported
CONSTYPE INDUSTRIAL IND:	Not reported
CONSTYPE OTHER DESRIPTION:	Not reported
CONSTYPE OTHER IND:	Not reported
CONSTYPE RECONS IND:	Not reported
CONSTYPE RESIDENTIAL IND:	Not reported
CONSTYPE TRANSPORT IND:	Not reported
CONSTYPE UTILITY DESCRIPTION:	Not reported
CONSTYPE UTILITY IND:	Not reported
CONSTYPE WATER SEWER IND:	Not reported
DIR DISCHARGE USWATER IND:	Not reported
RECEIVING WATER NAME:	Not reported
CERTIFIER NAME:	Not reported
CERTIFIER TITLE:	Not reported
CERTIFICATION DATE:	Not reported
PRIMARY SIC:	Not reported
SECONDARY SIC:	Not reported
TERTIARY SIC:	Not reported

GOLDEN PLATING (Continued) **1000214001**

WDS:

Facility ID:	4 19I016209
Facility Type:	Other - Does not fall into the category of Municipal/Domestic, Industrial, Agricultural or Solid Waste (Class I, II or III)
Facility Status:	Active - Any facility with a continuous or seasonal discharge that is under Waste Discharge Requirements.
NPDES Number:	CAS000001 The 1st 2 characters designate the state. The remaining 7 are assigned by the Regional Board
Subregion:	4
Facility Telephone:	5629266454
Facility Contact:	Juan Serrano
Agency Name:	GOLDEN PLATING CO
Agency Address:	Not reported
Agency City,St,Zip:	0
Agency Contact:	Not reported
Agency Telephone:	Not reported
Agency Type:	Private
SIC Code:	3471
SIC Code 2:	Not reported
Primary Waste Type:	Inert/Influent or Solid Wastes that do not contain soluble pollutants or organic wastes and have little adverse impact on water quality. Such wastes could cause turbidity and siltation. Uncontaminated soils, rubble and concrete are examples of this category.
Primary Waste:	STORMS
Waste Type2:	Not reported
Waste2:	Stormwater Runoff
Primary Waste Type:	Inert/Influent or Solid Wastes that do not contain soluble pollutants or organic wastes and have little adverse impact on water quality. Such wastes could cause turbidity and siltation. Uncontaminated soils, rubble and concrete are examples of this category.
Secondary Waste:	Not reported
Secondary Waste Type:	Not reported
Design Flow:	0
Baseline Flow:	0
Reclamation:	No reclamation requirements associated with this facility.
POTW:	The POTW Does not have an approved pretreatment program. Some POTWs may have local pretreatment programs that have not been approved by the regional board and/or EPA.
Treat To Water:	Minor Threat to Water Quality. A violation of a regional board order should cause a relatively minor impairment of beneficial uses compared to a major or minor threat. Not: All nurds without a TTWQ will be considered a minor threat to water quality unless coded at a higher Level. A Zero (0) may be used to code those NURDS that are found to represent no threat to water quality.
Complexity:	Category C - Facilities having no waste treatment systems, such as cooling water dischargers or thosewho must comply through best management practices, facilities with passive waste treatment and disposal systems, such as septic systems with subsurface disposal, or dischargers having waste storage systems with land disposal such as dairy waste ponds.

W143 **GOLDEN PLATING** **RCRA-LQG** **1007200431**
East **14903 MARQUARDT AVENUE** **CAL000212880**
1/8-1/4 **SANTA FE SPRINGS, CA 90670**
0.237 mi.
1252 ft. **Site 2 of 7 in cluster W**

Relative:
Lower

Actual:
72 ft.

RCRA-LQG:

Date form received by agency:	02/15/2002
Facility name:	GOLDEN PLATING
Facility address:	14903 MARQUARDT AVENUE SANTA FE SPRINGS, CA 90670
EPA ID:	CAL000212880
Contact:	JUAN SERRANO
Contact address:	Not reported Not reported
Contact country:	US
Contact telephone:	(562) 926-6454
Contact email:	Not reported
EPA Region:	09
Classification:	Large Quantity Generator
Description:	Handler: generates 1,000 kg or more of hazardous waste during any calendar month; or generates more than 1 kg of acutely hazardous waste during any calendar month; or generates more than 100 kg of any residue or contaminated soil, waste or other debris resulting from the cleanup of a spill, into or on any land or water, of acutely hazardous waste during any calendar month; or generates 1 kg or less of acutely hazardous waste during any calendar month, and accumulates more than 1 kg of acutely hazardous waste at any time; or generates 100 kg or less of any residue or contaminated soil, waste or other debris resulting from the cleanup of a spill, into or on any land or water, of acutely hazardous waste during any calendar month, and accumulates more than 100 kg of that material at any time

Owner/Operator Summary:

Owner/operator name:	JUAN SERRANO
Owner/operator address:	Not reported Not reported
Owner/operator country:	US
Owner/operator telephone:	Not reported
Legal status:	Private
Owner/Operator Type:	Operator
Owner/Op start date:	07/06/1996
Owner/Op end date:	Not reported

Owner/operator name:	JUAN SERRANO
Owner/operator address:	Not reported Not reported
Owner/operator country:	US
Owner/operator telephone:	Not reported
Legal status:	Private
Owner/Operator Type:	Owner
Owner/Op start date:	07/06/1996
Owner/Op end date:	Not reported

Handler Activities Summary:

U.S. importer of hazardous waste:	No
Mixed waste (haz. and radioactive):	No
Recycler of hazardous waste:	No

GOLDEN PLATING (Continued) **1007200431**

Transporter of hazardous waste:	No
Treater, storer or disposer of HW:	No
Underground injection activity:	No
On-site burner exemption:	No
Furnace exemption:	No
Used oil fuel burner:	No
Used oil processor:	No
User oil refiner:	No
Used oil fuel marketer to burner:	No
Used oil Specification marketer:	No
Used oil transfer facility:	No
Used oil transporter:	No

Violation Status: No violations found

W144 **ADMIRAL TRANSPORTATION** **HIST UST** **U001564987**
East **14811 MARQUARDT AVE** **N/A**
1/8-1/4 **SANTA FE SPRINGS, CA 90670**
0.240 mi.
1265 ft. **Site 3 of 7 in cluster W**

Relative:
Lower

Actual:
73 ft.

HIST UST:

File Number:	Not reported
URL:	Not reported
Region:	STATE
Facility ID:	00000000541
Facility Type:	Other
Other Type:	TRUCKING CO.
Contact Name:	Not reported
Telephone:	2139218552
Owner Name:	ADMIRAL TRANSPORTATION
Owner Address:	14811 MARQUARDT ST.
Owner City,St,Zip:	SANTA FE SPRINGS, CA 90670
Total Tanks:	0002
Tank Num:	001
Container Num:	2
Year Installed:	1978
Tank Capacity:	00005000
Tank Used for:	PRODUCT
Type of Fuel:	DIESEL
Container Construction Thickness:	Not reported
Leak Detection:	Visual
Tank Num:	002
Container Num:	1
Year Installed:	1978
Tank Capacity:	00005000
Tank Used for:	PRODUCT
Type of Fuel:	DIESEL
Container Construction Thickness:	Not reported
Leak Detection:	Visual

W145 **ADMIRAL TRANSPORTATION** **HIST UST** **S118407249**
East **14811 MARQUARDT ST** **N/A**
1/8-1/4 **SANTA FE SPRINGS, CA 90670**
0.240 mi.
1265 ft. **Site 4 of 7 in cluster W**

Relative:
Lower

Actual:
73 ft.

HIST UST:

File Number:	000261AF
URL:	http://geotracker.waterboards.ca.gov/ustpdfs/pdf/000261AF.pdf
Region:	Not reported
Facility ID:	Not reported
Facility Type:	Not reported
Other Type:	Not reported
Contact Name:	Not reported
Telephone:	Not reported
Owner Name:	Not reported
Owner Address:	Not reported
Owner City,St,Zip:	Not reported
Total Tanks:	Not reported
Tank Num:	Not reported
Container Num:	Not reported
Year Installed:	Not reported
Tank Capacity:	Not reported
Tank Used for:	Not reported
Type of Fuel:	Not reported
Container Construction Thickness:	Not reported
Leak Detection:	Not reported

Click here for Geo Tracker PDF:

W146 **ADMIRAL TRANSPORTATION** **SWEEPS UST** **S106922426**
East **14811 MARQUARDT ST** **N/A**
1/8-1/4 **SANTE FE SPRINGS, CA**
0.240 mi.
1265 ft. **Site 5 of 7 in cluster W**

Relative:
Lower

Actual:
73 ft.

SWEEPS UST:

Status:	Active
Comp Number:	13929
Number:	9
Board Of Equalization:	Not reported
Referral Date:	06-30-89
Action Date:	Not reported
Created Date:	06-30-89
Owner Tank Id:	Not reported
SWRCB Tank Id:	Not reported
Tank Status:	Not reported
Capacity:	Not reported
Active Date:	Not reported
Tank Use:	Not reported
STG:	Not reported
Content:	Not reported
Number Of Tanks:	Not reported

147
SSE
1/8-1/4
0.245 mi.
1293 ft.

FLOYD BLOWER FAMILY TRUST
13565 FREEWAY DR
SANTE FE SPRINGS, CA

SWEEPS UST **S106926280**
N/A

Relative:
Lower

Actual:
74 ft.

SWEEPS UST:

Status:	Active
Comp Number:	14443
Number:	9
Board Of Equalization:	Not reported
Referral Date:	06-30-89
Action Date:	Not reported
Created Date:	06-30-89
Owner Tank Id:	Not reported
SWRCB Tank Id:	Not reported
Tank Status:	Not reported
Capacity:	Not reported
Active Date:	Not reported
Tank Use:	Not reported
STG:	Not reported
Content:	Not reported
Number Of Tanks:	Not reported

148
SSW
1/8-1/4
0.250 mi.
1318 ft.

FIRESTONE BLVD AND CARMENITA
SANTA FE SPRINGS, CA

CHMIRS **S105659500**
N/A

Relative:
Higher

Actual:
82 ft.

CHMIRS:

OES Incident Number:	9-4374
OES notification:	10/15/1999
OES Date:	Not reported
OES Time:	Not reported
Date Completed:	**Not reported**
Property Use:	Not reported
Agency Id Number:	Not reported
Agency Incident Number:	Not reported
Time Notified:	Not reported
Time Completed:	Not reported
Surrounding Area:	Not reported
Estimated Temperature:	Not reported
Property Management:	Not reported
More Than Two Substances Involved?:	Not reported
Resp Agncy Personel # Of Decontaminated:	Not reported
Responding Agency Personel # Of Injuries:	Not reported
Responding Agency Personel # Of Fatalities:	Not reported
Others Number Of Decontaminated:	Not reported
Others Number Of Injuries:	Not reported
Others Number Of Fatalities:	Not reported
Vehicle Make/year:	Not reported
Vehicle License Number:	Not reported
Vehicle State:	Not reported
Vehicle Id Number:	Not reported
CA DOT PUC/ICC Number:	Not reported
Company Name:	Not reported
Reporting Officer Name/ID:	Not reported
Report Date:	Not reported
Facility Telephone:	Not reported

(Continued) **S105659500**

Waterway Involved:	No
Waterway:	Not reported
Spill Site:	Not reported
Cleanup By:	Fire Dept.
Containment:	Not reported
What Happened:	Not reported
Type:	Not reported
Measure:	Not reported
Other:	Not reported
Date/Time:	Not reported
Year:	1999
Agency:	Santa Fe Springs FD
Incident Date:	10/14/199912:00:00 AM
Admin Agency:	Santa Fe Springs Fire Department
Amount:	Not reported
Contained:	Yes
Site Type:	Road
E Date:	Not reported
Substance:	Hydrocarbon/Freon
Gallons:	3
Unknown:	0
Substance #2:	Not reported
Substance #3:	Not reported
Evacuations:	0
Number of Injuries:	0
Number of Fatalities:	0
#1 Pipeline:	Not reported
#2 Pipeline:	Not reported
#3 Pipeline:	Not reported
#1 Vessel >= 300 Tons:	Not reported
#2 Vessel >= 300 Tons:	Not reported
#3 Vessel >= 300 Tons:	Not reported
Evacs:	Not reported
Injuries:	Not reported
Fatals:	Not reported
Comments:	Not reported
Description:	Abandoned on side of road

X149 **CORAL INDUSTRIES INC.** **SLIC** **S106484004**
ENE **14561 SOUTH MARQUART AVENUE** **N/A**
1/4-1/2 **SANTA FE SPRINGS, CA**
0.260 mi.
1375 ft. **Site 1 of 3 in cluster X**

Relative:
Lower

Actual:
73 ft.

SLIC:

Region:	STATE
Facility Status:	**Completed - Case Closed**
Status Date:	06/01/1997
Global Id:	SL204831689
Lead Agency:	LOS ANGELES RWQCB (REGION 4)
Lead Agency Case Number:	Not reported
Latitude:	33.8983825719662
Longitude:	-118.038353919983
Case Type:	Cleanup Program Site
Case Worker:	AMT
Local Agency:	Not reported
RB Case Number:	0484
File Location:	Not reported

CORAL INDUSTRIES INC. (Continued) **S106484004**

Potential Media Affected: Not reported
Potential Contaminants of Concern: Not reported
Site History: Not reported

Click here to access the California GeoTracker records for this facility:

W150 **FLINT INK CORP** **SEMS-ARCHIVE** **1000173879**
East **14930 MARQUARDT AVE** **RCRA-SQG** **CAD054850334**
1/4-1/2 **SANTA FE SPRINGS, CA 90670** **HIST UST**
0.262 mi. **FINDS**
1383 ft. **Site 6 of 7 in cluster W** **ECHO**
LOS ANGELES CO. HMS

Relative:
Lower

Actual:
72 ft.

SEMS-ARCHIVE:
Site ID: 901445
EPA ID: CAD054850334
Federal Facility: N
NPL: Not on the NPL
Non NPL Status: NFRAP-Site does not qualify for the NPL based on existing information

Following information was gathered from the prior CERCLIS update completed in 10/2013:
Site ID: 0901445
Federal Facility: Not a Federal Facility
NPL Status: Not on the NPL
Non NPL Status: NFRAP-Site does not qualify for the NPL based on existing information

CERCLIS-NFRAP Site Contact Details:
Contact Sequence ID: 13285260.00000
Person ID: 13003854.00000

Contact Sequence ID: 13290855.00000
Person ID: 13003858.00000

Contact Sequence ID: 13296713.00000
Person ID: 13004003.00000

CERCLIS-NFRAP Site Alias Name(s):
Alias Name: MARTIN MARIETTA CORP
Alias Address: Not reported
CA

CERCLIS-NFRAP Assessment History:
Action: DISCOVERY
Date Started: / /
Date Completed: 08/01/80
Priority Level: Not reported

Action: ARCHIVE SITE
Date Started: / /
Date Completed: 12/01/84
Priority Level: Not reported

Action: PRELIMINARY ASSESSMENT
Date Started: 05/01/84
Date Completed: 12/01/84
Priority Level: NFRAP-Site does not qualify for the NPL based on existing information

FLINT INK CORP (Continued) **1000173879**

RCRA-SQG:
Date form received by agency: 09/01/1996
Facility name: FLINT INK CORP
Facility address: 14930 MARQUARDT AVE
SANTA FE SPRINGS, CA 90670
EPA ID: CAD054850334
Mailing address: 14930 MARQUARDT AVENUE
SANTA FE SPRINGS, CA 90670
Contact: Not reported
Contact address: Not reported
Not reported
Contact country: US
Contact telephone: Not reported
Contact email: Not reported
EPA Region: 09
Land type: Facility is not located on Indian land. Additional information is not known.
Classification: Small Small Quantity Generator
Description: Handler: generates more than 100 and less than 1000 kg of hazardous waste during any calendar month and accumulates less than 6000 kg of hazardous waste at any time; or generates 100 kg or less of hazardous waste during any calendar month, and accumulates more than 1000 kg of hazardous waste at any time

Owner/Operator Summary:
Owner/operator name: FLINT INK CORP
Owner/operator address: 14930 MARQUARDT AVENUE
SANTA FE SPRINGS, CA 90670
Owner/operator country: Not reported
Owner/operator telephone: (213) 921-3493
Legal status: Private
Owner/Operator Type: Owner
Owner/Op start date: Not reported
Owner/Op end date: Not reported

Owner/operator name: SINCLAIR AND VALENTINE CO INC
Owner/operator address: 14930 MARQUARDT AVENUE
CITY NOT REPORTED, CA 99999
Owner/operator country: Not reported
Owner/operator telephone: (213) 921-3493
Legal status: Private
Owner/Operator Type: Operator
Owner/Op start date: Not reported
Owner/Op end date: Not reported

Handler Activities Summary:
U.S. importer of hazardous waste: No
Mixed waste (haz. and radioactive): No
Recycler of hazardous waste: No
Transporter of hazardous waste: No
Treater, storer or disposer of HW: No
Underground injection activity: No
On-site burner exemption: No
Furnace exemption: No
Used oil fuel burner: No
Used oil processor: No
User oil refiner: No

FLINT INK CORP (Continued) **1000173879**

Used oil fuel marketer to burner: No
Used oil Specification marketer: No
Used oil transfer facility: No
Used oil transporter: No

Historical Generators:
Date form received by agency: 09/01/1996
Site name: FLINT INK CORP
Classification: Small Quantity Generator

Date form received by agency: 03/28/1994
Site name: FLINT INK CORPORATION
Classification: Large Quantity Generator

Date form received by agency: 02/28/1992
Site name: FLINT INK CORPORATION
Classification: Large Quantity Generator

Date form received by agency: 07/05/1991
Site name: FLINT INK CORP
Classification: Large Quantity Generator

Date form received by agency: 03/14/1990
Site name: SINCLAIR AND VALENTINE CO INC
Classification: Large Quantity Generator

Facility Has Received Notices of Violations:
Regulation violated: FR - 262.10-12.A
Area of violation: Generators - General
Date violation determined: 05/09/1994
Date achieved compliance: 05/09/1999
Violation lead agency: State
Enforcement action: Not reported
Enforcement action date: Not reported
Enf. disposition status: Not reported
Enf. disp. status date: Not reported
Enforcement lead agency: Not reported
Proposed penalty amount: Not reported
Final penalty amount: Not reported
Paid penalty amount: Not reported

Regulation violated: FR - 268.7
Area of violation: LDR - General
Date violation determined: 07/31/1990
Date achieved compliance: 12/21/1990
Violation lead agency: EPA
Enforcement action: Not reported
Enforcement action date: Not reported
Enf. disposition status: Not reported
Enf. disp. status date: Not reported
Enforcement lead agency: Not reported
Proposed penalty amount: Not reported
Final penalty amount: Not reported
Paid penalty amount: Not reported

Regulation violated: FR - 262.50-60

FLINT INK CORP (Continued) **1000173879**

Area of violation: Generators - General
Date violation determined: 07/31/1990
Date achieved compliance: 12/21/1990
Violation lead agency: EPA
Enforcement action: WRITTEN INFORMAL
Enforcement action date: 09/19/1990
Enf. disposition status: Not reported
Enf. disp. status date: Not reported
Enforcement lead agency: EPA
Proposed penalty amount: Not reported
Final penalty amount: Not reported
Paid penalty amount: Not reported

Regulation violated: FR - 268.7
Area of violation: LDR - General
Date violation determined: 07/31/1990
Date achieved compliance: 12/21/1990
Violation lead agency: EPA
Enforcement action: WRITTEN INFORMAL
Enforcement action date: 09/19/1990
Enf. disposition status: Not reported
Enf. disp. status date: Not reported
Enforcement lead agency: EPA
Proposed penalty amount: Not reported
Final penalty amount: Not reported
Paid penalty amount: Not reported

Regulation violated: FR - 262.50-60
Area of violation: Generators - General
Date violation determined: 07/31/1990
Date achieved compliance: 12/21/1990
Violation lead agency: EPA
Enforcement action: Not reported
Enforcement action date: Not reported
Enf. disposition status: Not reported
Enf. disp. status date: Not reported
Enforcement lead agency: Not reported
Proposed penalty amount: Not reported
Final penalty amount: Not reported
Paid penalty amount: Not reported

Evaluation Action Summary:
Evaluation date: 05/09/1994
Evaluation: COMPLIANCE EVALUATION INSPECTION ON-SITE
Area of violation: Generators - General
Date achieved compliance: 05/09/1999
Evaluation lead agency: State Contractor/Grantee

Evaluation date: 07/31/1990
Evaluation: COMPLIANCE EVALUATION INSPECTION ON-SITE
Area of violation: LDR - General
Date achieved compliance: 12/21/1990
Evaluation lead agency: EPA

Evaluation date: 07/31/1990
Evaluation: COMPLIANCE EVALUATION INSPECTION ON-SITE
Area of violation: Generators - General

FLINT INK CORP (Continued) **1000173879**

Date achieved compliance: 12/21/1990
Evaluation lead agency: EPA

Evaluation date: 08/26/1985
Evaluation: FINANCIAL RECORD REVIEW
Area of violation: Not reported
Date achieved compliance: Not reported
Evaluation lead agency: State

HIST UST:
File Number: Not reported
URL: Not reported
Region: STATE
Facility ID: 00000064511
Facility Type: Other
Other Type: PRINTING INK MFG.
Contact Name: MAURICE P. GUZMAN
Telephone: 2139213493
Owner Name: SINCLAIR AND VALENTINE COMPANY
Owner Address: 14930 MARQUARDT AVENUE
Owner City,St,Zip: SANTA FE SPRINGS, CA 90670
Total Tanks: 0009

Tank Num: 001
Container Num: NUMBER 8
Year Installed: 1967
Tank Capacity: 00003000
Tank Used for: Not reported
Type of Fuel: Not reported
Container Construction Thickness: Not reported
Leak Detection: Visual, Stock Inventor

Tank Num: 002
Container Num: NUMBER 7
Year Installed: 1967
Tank Capacity: 00001200
Tank Used for: PRODUCT
Type of Fuel: Not reported
Container Construction Thickness: Not reported
Leak Detection: Visual, Stock Inventor

Tank Num: 003
Container Num: NUMBER 6
Year Installed: 1967
Tank Capacity: 00001200
Tank Used for: PRODUCT
Type of Fuel: Not reported
Container Construction Thickness: Not reported
Leak Detection: Visual, Stock Inventor

Tank Num: 004
Container Num: NUMBER 5
Year Installed: 1967
Tank Capacity: 00001200
Tank Used for: PRODUCT
Type of Fuel: Not reported
Container Construction Thickness: Not reported
Leak Detection: Visual, Stock Inventor

FLINT INK CORP (Continued) **1000173879**

Tank Num:	005
Container Num:	NUMBER 4
Year Installed:	1967
Tank Capacity:	00005000
Tank Used for:	PRODUCT
Type of Fuel:	Not reported
Container Construction Thickness:	Not reported
Leak Detection:	Visual, Stock Inventor

Tank Num:	006
Container Num:	NUMBER 3
Year Installed:	1967
Tank Capacity:	00003000
Tank Used for:	PRODUCT
Type of Fuel:	Not reported
Container Construction Thickness:	Not reported
Leak Detection:	Visual, Stock Inventor

Tank Num:	007
Container Num:	NUMBER 2
Year Installed:	1967
Tank Capacity:	00003000
Tank Used for:	PRODUCT
Type of Fuel:	Not reported
Container Construction Thickness:	Not reported
Leak Detection:	Visual, Stock Inventor

Tank Num:	008
Container Num:	NUMBER 1
Year Installed:	1967
Tank Capacity:	00005000
Tank Used for:	PRODUCT
Type of Fuel:	Not reported
Container Construction Thickness:	Not reported
Leak Detection:	Visual, Stock Inventor

Tank Num:	009
Container Num:	NUMBER 9
Year Installed:	Not reported
Tank Capacity:	00000000
Tank Used for:	PRODUCT
Type of Fuel:	06
Container Construction Thickness:	Not reported
Leak Detection:	None

FINDS:

Registry ID: 110000770390

Environmental Interest/Information System

US EPA TRIS (Toxics Release Inventory System) contains information from facilities on the amounts of over 300 listed toxic chemicals that these facilities release directly to air, water, land, or that are transported off-site.

RCRAInfo is a national information system that supports the Resource Conservation and Recovery Act (RCRA) program through the tracking of

FLINT INK CORP (Continued) **1000173879**

events and activities related to facilities that generate, transport, and treat, store, or dispose of hazardous waste. RCRAInfo allows RCRA program staff to track the notification, permit, compliance, and corrective action activities required under RCRA.

STATE MASTER

ECHO:
Envid: 1000173879
Registry ID: 110000770390
DFR URL: http://echo.epa.gov/detailed_facility_report?fid=110000770390

LOS ANGELES CO. HMS:
Region: LA
Permit Category: I
Facility Id: 006418-I06638
Facility Type: 01
Facility Status: Closed
Area: 1H
Permit Number: 000004939
Permit Status: Closed

W151 **FLINT INK** **ENVIROSTOR** **1001480588**
East **14930 MARQUART** **LUST** **N/A**
1/4-1/2 **SANTA FE SPRINGS, CA 90670** **HIST CORTESE**
0.262 mi.
1383 ft. **Site 7 of 7 in cluster W**

Relative:
Lower

Actual:
72 ft.

ENVIROSTOR:
Facility ID: 19270066
Status: Refer: Other Agency
Status Date: 08/21/1995
Site Code: Not reported
Site Type: Historical
Site Type Detailed: * Historical
Acres: Not reported
NPL: NO
Regulatory Agencies: NONE SPECIFIED
Lead Agency: NONE SPECIFIED
Program Manager: Not reported
Supervisor: * Mmonroy
Division Branch: Cleanup Chatsworth
Assembly: 57
Senate: 32
Special Program: * RCRA 3012 - Past Haz Waste Disp Inven Site
Restricted Use: NO
Site Mgmt Req: NONE SPECIFIED
Funding: Not reported
Latitude: 33.89556
Longitude: -118.0371
APN: 8069007009
Past Use: NONE SPECIFIED
Potential COC: * HALOGENATED SOLVENTS * HYDROCARBON SOLVENTS * OXYGENATED SOLVENTS * AQUEOUS SOLUTION WITH METALS * UNSPECIFIED SLUDGE WASTE * UNSPECIFIED SOLVENT MIXTURES
Confirmed COC: NONE SPECIFIED

FLINT INK (Continued) **1001480588**

Potential Description: NONE SPECIFIED
Alias Name: SINCLAIR & VALENTINE
Alias Type: Alternate Name
Alias Name: 8069007009
Alias Type: APN
Alias Name: CADO54850334
Alias Type: EPA Identification Number
Alias Name: 19270066
Alias Type: Envirostor ID Number

Completed Info:
Completed Area Name: PROJECT WIDE
Completed Sub Area Name: Not reported
Completed Document Type: Site Screening
Completed Date: 11/07/1994
Comments: DATABASE VALIDATION PROGRAM CONFIRMS NFA FOR DTSC.

Completed Area Name: PROJECT WIDE
Completed Sub Area Name: Not reported
Completed Document Type: Preliminary Assessment Report
Completed Date: 04/02/1984
Comments: PERMIT(OTHER) PERMIT: IWD #4939 - LA CO ENGR 6/21/77 SOURCE ACT: MFG PRINTING INK YR OF OPER: T/C W/ S.BARKER,SINCLAIR, 612-445-1261 - 1960 TO PRESENT SOLVENT DISP OF AT CL I LDFL. SUBMIT TO EPA PRELIM ASSESS DONE RCRA 3012

Completed Area Name: PROJECT WIDE
Completed Sub Area Name: Not reported
Completed Document Type: * Discovery
Completed Date: 09/29/1983
Comments: FACILITY IDENTIFIED ID FROM ERRIS

Completed Area Name: PROJECT WIDE
Completed Sub Area Name: Not reported
Completed Document Type: * Discovery
Completed Date: 11/24/1980
Comments: FACILITY IDENTIFIED FAC ID LACE LACE PRINTING INK HOLDING TANK

Future Area Name: Not reported
Future Sub Area Name: Not reported
Future Document Type: Not reported
Future Due Date: Not reported
Schedule Area Name: Not reported
Schedule Sub Area Name: Not reported
Schedule Document Type: Not reported
Schedule Due Date: Not reported
Schedule Revised Date: Not reported

LUST:
Region: STATE
Global Id: T0603703245
Latitude: 33.895555
Longitude: -118.036917
Case Type: LUST Cleanup Site
Status: Completed - Case Closed
Status Date: 12/13/1999
Lead Agency: LOS ANGELES RWQCB (REGION 4)

FLINT INK (Continued) **1001480588**

Case Worker:	JW
Local Agency:	Not reported
RB Case Number:	I-06638
LOC Case Number:	Not reported
File Location:	Not reported
Potential Media Affect:	Aquifer used for drinking water supply
Potential Contaminants of Concern:	Other Solvent or Non-Petroleum Hydrocarbon
Site History:	Not reported

Click here to access the California GeoTracker records for this facility:

Contact:

Global Id:	T0603703245
Contact Type:	Regional Board Caseworker
Contact Name:	JIMMIE WOO
Organization Name:	LOS ANGELES RWQCB (REGION 4)
Address:	320 WEST 4TH STREET, SUITE 200
City:	LOS ANGELES
Email:	jwoo@waterboards.ca.gov
Phone Number:	2135766600

Global Id:	T0603703245
Contact Type:	Local Agency Caseworker
Contact Name:	UNK
Organization Name:	R4 UNKNOWN
Address:	Not reported
City:	R4 UNKNOWN
Email:	Not reported
Phone Number:	Not reported

Status History:

Global Id:	T0603703245
Status:	Open - Case Begin Date
Status Date:	07/16/1991

Global Id:	T0603703245
Status:	Open - Site Assessment
Status Date:	07/22/1991

Global Id:	T0603703245
Status:	Open - Site Assessment
Status Date:	07/24/1991

Global Id:	T0603703245
Status:	Open - Site Assessment
Status Date:	11/16/1998

Global Id:	T0603703245
Status:	Completed - Case Closed
Status Date:	12/13/1999

Regulatory Activities:

Global Id:	T0603703245
Action Type:	Other
Date:	04/22/1992
Action:	Leak Reported

FLINT INK (Continued) **1001480588**

Global Id: T0603703245
Action Type: Other
Date: 07/16/1991
Action: Leak Discovery

LUST REG 4:
Region: 4
Regional Board: 04
County: Los Angeles
Facility Id: I-06638
Status: Case Closed
Substance: Methyl Ethyl Ketones
Substance Quantity: Not reported
Local Case No: Not reported
Case Type: Groundwater
Abatement Method Used at the Site: Not reported
Global ID: T0603703245
W Global ID: Not reported
Staff: JW
Local Agency: 19049
Cross Street: EXCELSIOR
Enforcement Type: Not reported
Date Leak Discovered: 7/16/1991
Date Leak First Reported: 4/22/1992
Date Leak Record Entered: 5/26/1992
Date Confirmation Began: Not reported
Date Leak Stopped: Not reported
Date Case Last Changed on Database: 12/10/1999
Date the Case was Closed: 12/13/1999
How Leak Discovered: Subsurface Monitoring
How Leak Stopped: Not reported
Cause of Leak: UNK
Leak Source: Tank
Operator: Not reported
Water System: Not reported
Well Name: Not reported
Approx. Dist To Production Well (ft): 3706.887257801956255330373493 9
Source of Cleanup Funding: Tank
Preliminary Site Assessment Workplan Submitted: 7/22/1991
Preliminary Site Assessment Began: 7/24/1991
Pollution Characterization Began: 11/16/1998
Remediation Plan Submitted: Not reported
Remedial Action Underway: Not reported
Post Remedial Action Monitoring Began: Not reported
Enforcement Action Date: Not reported
Historical Max MTBE Date: 1/1/1965
Hist Max MTBE Conc in Groundwater: 52
Hist Max MTBE Conc in Soil: Not reported
Significant Interim Remedial Action Taken: Not reported
GW Qualifier: Not reported
Soil Qualifier: Not reported
Organization: Not reported
Owner Contact: Not reported
Responsible Party: FLINT INK CORP.
RP Address: 750 GILMAN ST., BERKELEY, CA 94701-1301
Program: LUST

FLINT INK (Continued) **1001480588**

Lat/Long:	33.8957071 / -1
Local Agency Staff:	UNK
Beneficial Use:	Not reported
Priority:	LOP/HIGH - KNOWN HEALTH/SAFETY/ENVIRONMENTAL IMPACT
Cleanup Fund Id:	Not reported
Suspended:	Not reported
Assigned Name:	Not reported
Summary:	4/9/99 1ST QTR GW MON RPT 1999; 6/28/99 2ND QTR GW MON RPT 1999; 9/17/99 3RD QTR GW MON RPT 1999; 11/4/99 INFORMATION REQUEST; 12/10/99 4TH QTR GW MON RPT

HIST CORTESE:

Region:	CORTESE
Facility County Code:	19
Reg By:	LTNKA
Reg Id:	I-06638

Y152 **US INK A DIV OF SUN CHEM CORP** **ENVIROSTOR** **S103629356**
NE **13710 BORATE STREET** **AST** **N/A**
1/4-1/2 **SANTA FE SPRINGS, CA 90670** **HWP**
0.263 mi. **NPDES**
1391 ft. **Site 1 of 2 in cluster Y** **WDS**

Relative:
Lower

Actual:
77 ft.

ENVIROSTOR:

Facility ID:	80001695
Status:	No Further Action
Status Date:	03/25/2010
Site Code:	300409
Site Type:	Corrective Action
Site Type Detailed:	Corrective Action
Acres:	0.67
NPL:	NO
Regulatory Agencies:	SMBRP
Lead Agency:	WM
Program Manager:	Not reported
Supervisor:	Rizgar Ghazi
Division Branch:	Cleanup Sacramento
Assembly:	57
Senate:	32
Special Program:	Not reported
Restricted Use:	NO
Site Mgmt Req:	NONE SPECIFIED
Funding:	Not reported
Latitude:	33.89949
Longitude:	-118.0394
APN:	NONE SPECIFIED
Past Use:	HAZARDOUS WASTE STORAGE - TANKS/CONTAINERS, PAINT MANUFACTURING
Potential COC:	NONE SPECIFIED No Contaminants found
Confirmed COC:	No Contaminants found
Potential Description:	NMA
Alias Name:	CAD083822346
Alias Type:	EPA Identification Number
Alias Name:	110000475664
Alias Type:	EPA (FRS #)
Alias Name:	300409
Alias Type:	Project Code (Site Code)
Alias Name:	80001695

US INK A DIV OF SUN CHEM CORP (Continued) **S103629356**

Alias Type: Envirostor ID Number

Completed Info:
Completed Area Name: PROJECT WIDE
Completed Sub Area Name: Not reported
Completed Document Type: Preliminary Assessment Report
Completed Date: 07/22/1991
Comments: Not reported

Completed Area Name: PROJECT WIDE
Completed Sub Area Name: Not reported
Completed Document Type: Other Report
Completed Date: 02/18/2010
Comments: Not reported

Completed Area Name: PROJECT WIDE
Completed Sub Area Name: Not reported
Completed Document Type: RCRA Facility Assessment Report
Completed Date: 03/25/2010
Comments: The facility obtained a Hazardous Waste Facility Permit for the sole purpose of storing hazardous waste for longer than 90 days. The facility held the permit for 5 years, and then requested to be removed from the permitted status; the facility is currently operating under generator status. The facility clean closed the hazardous waste storage area in accordance with a DTSC approved closure plan. The DTSC performed a PR of readily available agency and facility records, and a VSI to evaluate past and potential releases of hazardous constituents from the SWMUs and AOCs identified. No evidence of any release of hazardous materials considered a threat to human health or the environment as a result of recent or past on-site activities. Based on a review of files associated with this facility, and the VSI, no further action is recommended.

Future Area Name: Not reported
Future Sub Area Name: Not reported
Future Document Type: Not reported
Future Due Date: Not reported
Schedule Area Name: Not reported
Schedule Sub Area Name: Not reported
Schedule Document Type: Not reported
Schedule Due Date: Not reported
Schedule Revised Date: Not reported

AST:
Certified Unified Program Agencies: Santa Fe Springs
Owner: US INK
Total Gallons: 100,001
CERSID: Not reported
Facility ID: Not reported
Business Name: Not reported
Phone: Not reported
Fax: Not reported
Mailing Address: Not reported
Mailing Address City: Not reported
Mailing Address State: Not reported
Mailing Address Zip Code: Not reported
Operator Name: Not reported

US INK A DIV OF SUN CHEM CORP (Continued) **S103629356**

Operator Phone:	Not reported
Owner Phone:	Not reported
Owner Mail Address:	Not reported
Owner State:	Not reported
Owner Zip Code:	Not reported
Owner Country:	Not reported
Property Owner Name:	Not reported
Property Owner Phone:	Not reported
Property Owner Mailing Address:	Not reported
Property Owner City:	Not reported
Property Owner Stat :	Not reported
Property Owner Zip Code:	Not reported
Property Owner Country:	Not reported
EPAID:	Not reported

HWP:

EPA Id:	CAD083822346
Cleanup Status:	CLOSED
Latitude:	33.89983
Longitude:	-118.0391
Facility Type:	Historical - Non-Operating
Facility Size:	Not reported
Team:	Not reported
Supervisor:	Not reported
Site Code:	300409
Assembly District:	57
Senate District:	32
Public Information Officer:	Not reported
Public Information Officer:	Not reported

Activities:

EPA Id:	CAD083822346
Facility Type:	Historical - Non-Operating
Unit Names:	CONTAIN1
Event Description:	New Operating Permit - PERMIT TERMINATED - TERMINATION RECEIVED
Actual Date:	07/15/1988

EPA Id:	CAD083822346
Facility Type:	Historical - Non-Operating
Unit Names:	CONTAIN1
Event Description:	New Operating Permit - FINAL PERMIT
Actual Date:	12/31/1983

EPA Id:	CAD083822346
Facility Type:	Historical - Non-Operating
Unit Names:	CONTAIN1
Event Description:	New Operating Permit - FINAL PERMIT (EXPIRES)
Actual Date:	12/31/1988

EPA Id:	CAD083822346
Facility Type:	Historical - Non-Operating
Unit Names:	CONTAIN1
Event Description:	New Operating Permit - APPLICATION PART B RECEIVED
Actual Date:	05/02/1983

EPA Id:	CAD083822346
Facility Type:	Historical - Non-Operating

US INK A DIV OF SUN CHEM CORP (Continued) **S103629356**

Unit Names: CONTAIN1
Event Description: New Operating Permit - CALL-IN LETTER ISSUED
Actual Date: 03/17/1983

EPA Id: CAD083822346
Facility Type: Historical - Non-Operating
Unit Names: CONTAIN1
Event Description: New Operating Permit - PERMIT TERMINATED - TERMINATION APPROVED
Actual Date: 03/20/1990

EPA Id: CAD083822346
Facility Type: Historical - Non-Operating
Unit Names: CONTAIN1
Event Description: New Operating Permit - APPLICATION PART A RECEIVED
Actual Date: 11/18/1980

Closure:
EPA Id: CAD083822346
Facility Type: Historical - Non-Operating
Unit Names: CONTAIN1
Event Description: Closure Final - ISSUE CLOSURE VERIFICATION
Actual Date: 07/22/1991

EPA Id: CAD083822346
Facility Type: Historical - Non-Operating
Unit Names: CONTAIN1
Event Description: Closure Final - RECEIVE CLOSURE CERTIFICATION
Actual Date: 09/22/1989

Alias:
EPA Id: CAD083822346
Facility Type: Historical - Non-Operating
Alias Type: FRS
Alias: 110000475664

EPA Id: CAD083822346
Facility Type: Historical - Non-Operating
Alias Type: Project Code (Site Code)
Alias: 300409

NPDES:
Npdes Number: Not reported
Facility Status: Not reported
Agency Id: Not reported
Region: 4
Regulatory Measure Id: 189417
Order No: Not reported
Regulatory Measure Type: Industrial
Place Id: Not reported
WDID: 4 19I004741
Program Type: Not reported
Adoption Date Of Regulatory Measure: Not reported
Effective Date Of Regulatory Measure: Not reported
Expiration Date Of Regulatory Measure: Not reported
Termination Date Of Regulatory Measure: 4/29/2015

US INK A DIV OF SUN CHEM CORP (Continued) **S103629356**

Discharge Name:	Not reported
Discharge Address:	Not reported
Discharge City:	Not reported
Discharge State:	Not reported
Discharge Zip:	Not reported
RECEIVED DATE:	5/9/2008
PROCESSED DATE:	4/7/1992
STATUS CODE NAME:	Terminated
STATUS DATE:	7/21/2015
PLACE SIZE:	35700
PLACE SIZE UNIT:	SqFt
FACILITY CONTACT NAME:	Dave Moorman
FACILITY CONTACT TITLE:	Not reported
FACILITY CONTACT PHONE:	562-921-8895
FACILITY CONTACT PHONE EXT:	Not reported
FACILITY CONTACT EMAIL:	dave.moorman@usink.com
OPERATOR NAME:	US Ink Division Sun Chemical Corp
OPERATOR ADDRESS:	14465 Griffith Street
OPERATOR CITY:	San Leandro
OPERATOR STATE:	California
OPERATOR ZIP:	94577
OPERATOR CONTACT NAME:	Dave Moorman
OPERATOR CONTACT TITLE:	Not reported
OPERATOR CONTACT PHONE:	562-921-8895
OPERATOR CONTACT PHONE EXT:	Not reported
OPERATOR CONTACT EMAIL:	dave.moorman@usink.com
OPERATOR TYPE:	Private Business
DEVELOPER NAME:	Not reported
DEVELOPER ADDRESS:	Not reported
DEVELOPER CITY:	Not reported
DEVELOPER STATE:	California
DEVELOPER ZIP:	Not reported
DEVELOPER CONTACT NAME:	Not reported
DEVELOPER CONTACT TITLE:	Not reported
CONSTYPE LINEAR UTILITY IND:	Not reported
EMERGENCY PHONE NO:	310-921-8895
EMERGENCY PHONE EXT:	Not reported
CONSTYPE ABOVE GROUND IND:	Not reported
CONSTYPE BELOW GROUND IND:	Not reported
CONSTYPE CABLE LINE IND:	Not reported
CONSTYPE COMM LINE IND:	Not reported
CONSTYPE COMMERTIAL IND:	Not reported
CONSTYPE ELECTRICAL LINE IND:	Not reported
CONSTYPE GAS LINE IND:	Not reported
CONSTYPE INDUSTRIAL IND:	Not reported
CONSTYPE OTHER DESRIPTION:	Not reported
CONSTYPE OTHER IND:	Not reported
CONSTYPE RECONS IND:	Not reported
CONSTYPE RESIDENTIAL IND:	Not reported
CONSTYPE TRANSPORT IND:	Not reported
CONSTYPE UTILITY DESCRIPTION:	Not reported
CONSTYPE UTILITY IND:	Not reported
CONSTYPE WATER SEWER IND:	Not reported
DIR DISCHARGE USWATER IND:	Not reported
RECEIVING WATER NAME:	Not reported
CERTIFIER NAME:	Not reported
CERTIFIER TITLE:	Not reported

US INK A DIV OF SUN CHEM CORP (Continued) **S103629356**

CERTIFICATION DATE:	Not reported
PRIMARY SIC:	2893-Printing Ink
SECONDARY SIC:	Not reported
TERTIARY SIC:	Not reported
Npdes Number:	CAS000001
Facility Status:	Terminated
Agency Id:	0
Region:	4
Regulatory Measure Id:	189417
Order No:	97-03-DWQ
Regulatory Measure Type:	Enrollee
Place Id:	Not reported
WDID:	4 19I004741
Program Type:	Industrial
Adoption Date Of Regulatory Measure:	Not reported
Effective Date Of Regulatory Measure:	04/07/1992
Expiration Date Of Regulatory Measure:	Not reported
Termination Date Of Regulatory Measure:	04/29/2015
Discharge Name:	US Ink Division Sun Chemical Corp
Discharge Address:	14465 Griffith Street
Discharge City:	San Leandro
Discharge State:	California
Discharge Zip:	94577
RECEIVED DATE:	Not reported
PROCESSED DATE:	Not reported
STATUS CODE NAME:	Not reported
STATUS DATE:	Not reported
PLACE SIZE:	Not reported
PLACE SIZE UNIT:	Not reported
FACILITY CONTACT NAME:	Not reported
FACILITY CONTACT TITLE:	Not reported
FACILITY CONTACT PHONE:	Not reported
FACILITY CONTACT PHONE EXT:	Not reported
FACILITY CONTACT EMAIL:	Not reported
OPERATOR NAME:	Not reported
OPERATOR ADDRESS:	Not reported
OPERATOR CITY:	Not reported
OPERATOR STATE:	Not reported
OPERATOR ZIP:	Not reported
OPERATOR CONTACT NAME:	Not reported
OPERATOR CONTACT TITLE:	Not reported
OPERATOR CONTACT PHONE:	Not reported
OPERATOR CONTACT PHONE EXT:	Not reported
OPERATOR CONTACT EMAIL:	Not reported
OPERATOR TYPE:	Not reported
DEVELOPER NAME:	Not reported
DEVELOPER ADDRESS:	Not reported
DEVELOPER CITY:	Not reported
DEVELOPER STATE:	Not reported
DEVELOPER ZIP:	Not reported
DEVELOPER CONTACT NAME:	Not reported
DEVELOPER CONTACT TITLE:	Not reported
CONSTYPE LINEAR UTILITY IND:	Not reported
EMERGENCY PHONE NO:	Not reported
EMERGENCY PHONE EXT:	Not reported
CONSTYPE ABOVE GROUND IND:	Not reported

US INK A DIV OF SUN CHEM CORP (Continued) **S103629356**

CONSTYPE BELOW GROUND IND:	Not reported
CONSTYPE CABLE LINE IND:	Not reported
CONSTYPE COMM LINE IND:	Not reported
CONSTYPE COMMERTIAL IND:	Not reported
CONSTYPE ELECTRICAL LINE IND:	Not reported
CONSTYPE GAS LINE IND:	Not reported
CONSTYPE INDUSTRIAL IND:	Not reported
CONSTYPE OTHER DESRIPTION:	Not reported
CONSTYPE OTHER IND:	Not reported
CONSTYPE RECONS IND:	Not reported
CONSTYPE RESIDENTIAL IND:	Not reported
CONSTYPE TRANSPORT IND:	Not reported
CONSTYPE UTILITY DESCRIPTION:	Not reported
CONSTYPE UTILITY IND:	Not reported
CONSTYPE WATER SEWER IND:	Not reported
DIR DISCHARGE USWATER IND:	Not reported
RECEIVING WATER NAME:	Not reported
CERTIFIER NAME:	Not reported
CERTIFIER TITLE:	Not reported
CERTIFICATION DATE:	Not reported
PRIMARY SIC:	Not reported
SECONDARY SIC:	Not reported
TERTIARY SIC:	Not reported

WDS:

Facility ID:	4 19I004741
Facility Type:	Industrial - Facility that treats and/or disposes of liquid or semisolid wastes from any servicing, producing, manufacturing or processing operation of whatever nature, including mining, gravel washing, geothermal operations, air conditioning, ship building and repairing, oil production, storage and disposal operations, water pumping.
Facility Status:	Active - Any facility with a continuous or seasonal discharge that is under Waste Discharge Requirements.
NPDES Number:	CAS000001 The 1st 2 characters designate the state. The remaining 7 are assigned by the Regional Board
Subregion:	4
Facility Telephone:	3109218895
Facility Contact:	BRUCE SMALLEY
Agency Name:	US INK DIV OF SUN CHEMICAL
Agency Address:	651 Garden St
Agency City,St,Zip:	Carlstadt 70721609
Agency Contact:	THOMAS DONVITO
Agency Telephone:	2019358666
Agency Type:	Private
SIC Code:	0
SIC Code 2:	Not reported
Primary Waste Type:	Not reported
Primary Waste:	Not reported
Waste Type2:	Not reported
Waste2:	Not reported
Primary Waste Type:	Not reported
Secondary Waste:	Not reported
Secondary Waste Type:	Not reported
Design Flow:	0
Baseline Flow:	0
Reclamation:	Not reported

US INK A DIV OF SUN CHEM CORP (Continued) **S103629356**

POTW: Not reported
Treat To Water: Minor Threat to Water Quality. A violation of a regional board order should cause a relatively minor impairment of beneficial uses compared to a major or minor threat. Not: All nurds without a TTWQ will be considered a minor threat to water quality unless coded at a higher Level. A Zero (0) may be used to code those NURDS that are found to represent no threat to water quality.
Complexity: Category C - Facilities having no waste treatment systems, such as cooling water dischargers or thosewho must comply through best management practices, facilities with passive waste treatment and disposal systems, such as septic systems with subsurface disposal, or dischargers having waste storage systems with land disposal such as dairy waste ponds.

Y153 **UNITED STATES PRINTING INK CORP** **SEMS-ARCHIVE** **1000399308**
NE **13710 BORATE STREET** **CORRACTS** **CAD083822346**
1/4-1/2 **SANTA FE SPRINGS, CA 90670** **RCRA-TSDF**
0.263 mi. **RCRA-SQG**
1391 ft. **Site 2 of 2 in cluster Y**

Relative:
Lower

Actual:
77 ft.

SEMS-ARCHIVE:
Site ID: 900231
EPA ID: CAD083822346
Federal Facility: N
NPL: Not on the NPL
Non NPL Status: Deferred to RCRA

Following information was gathered from the prior CERCLIS update completed in 10/2013:
Site ID: 0900231
Federal Facility: Not a Federal Facility
NPL Status: Not on the NPL
Non NPL Status: Deferred to RCRA

CERCLIS-NFRAP Site Contact Details:
Contact Sequence ID: 13285859.00000
Person ID: 13003854.00000

Contact Sequence ID: 13291454.00000
Person ID: 13003858.00000

Contact Sequence ID: 13297312.00000
Person ID: 13004003.00000

Program Priority:
Description: RCRA Deferral Audit

Description: RCRA Deferral - Lead Confirmed

Description: RCRA Deferral - Further Superfund Assessment

CERCLIS-NFRAP Assessment History:
Action: DISCOVERY
Date Started: / /
Date Completed: 01/01/91
Priority Level: Not reported

UNITED STATES PRINTING INK CORP (Continued) **1000399308**

Action: ARCHIVE SITE
Date Started: / /
Date Completed: 01/23/96
Priority Level: Not reported

Action: PRELIMINARY ASSESSMENT
Date Started: / /
Date Completed: 07/23/91
Priority Level: Deferred to RCRA (Subtitle C)

CORRACTS:

EPA ID: CAD083822346
EPA Region: 9
Area Name: ENTIRE FACILITY
Actual Date: 20071217
Action: CA050 - RFA Completed
NAICS Code(s): 32591 32591
Printing Ink Manufacturing
Printing Ink Manufacturing
Original schedule date: Not reported
Schedule end date: Not reported

EPA ID: CAD083822346
EPA Region: 9
Area Name: ENTIRE FACILITY
Actual Date: 19910722
Action: CA075LO - CA Prioritization, Facility or area was assigned a low corrective action priority
NAICS Code(s): 32591 32591
Printing Ink Manufacturing
Printing Ink Manufacturing
Original schedule date: Not reported
Schedule end date: Not reported

RCRA-TSDF:
Date form received by agency: 01/22/1993
Facility name: UNITED STATES PRINTING INK CORP
Facility address: 13710 BORATE STREET
SANTA FE SPRINGS, CA 90670
EPA ID: CAD083822346
Contact: Not reported
Contact address: Not reported
Not reported
Contact country: US
Contact telephone: Not reported
Contact email: Not reported
EPA Region: 09
Land type: Facility is not located on Indian land. Additional information is not known.
Classification: TSDF
Description: Handler is engaged in the treatment, storage or disposal of hazardous waste

Owner/Operator Summary:
Owner/operator name: U. S. PRINTING INK CORPORATION

UNITED STATES PRINTING INK CORP (Continued) **1000399308**

Owner/operator address: 343 MURRAY HILL PARKWAY
CITY NOT REPORTED, NJ 99999
Owner/operator country: Not reported
Owner/operator telephone: (201) 933-7100
Legal status: Private
Owner/Operator Type: Operator
Owner/Op start date: Not reported
Owner/Op end date: Not reported

Owner/operator name: MILMASTER ONYX GROUP INC
Owner/operator address: 99 PARK AVENUE
NEW YORK, NY 10016
Owner/operator country: Not reported
Owner/operator telephone: (212) 687-2757
Legal status: Private
Owner/Operator Type: Owner
Owner/Op start date: Not reported
Owner/Op end date: Not reported

Handler Activities Summary:
U.S. importer of hazardous waste: No
Mixed waste (haz. and radioactive): No
Recycler of hazardous waste: No
Transporter of hazardous waste: No
Treater, storer or disposer of HW: No
Underground injection activity: No
On-site burner exemption: No
Furnace exemption: No
Used oil fuel burner: No
Used oil processor: No
User oil refiner: No
Used oil fuel marketer to burner: No
Used oil Specification marketer: No
Used oil transfer facility: No
Used oil transporter: No

Historical Generators:
Date form received by agency: 08/15/1980
Site name: UNITED STATES PRINTING INK CORP
Classification: Large Quantity Generator

Corrective Action Summary:
Event date: 01/01/1990
Event: CA029ST

Event date: 07/22/1991
Event: CA049PA

Event date: 07/22/1991
Event: CA Prioritization, Facility or area was assigned a low corrective action priority.

Event date: 07/22/1991
Event: CA074LO

Event date: 12/17/2007

UNITED STATES PRINTING INK CORP (Continued) **1000399308**

Event: RFA Completed

Facility Has Received Notices of Violations:
Regulation violated: F - 270
Area of violation: TSD - General
Date violation determined: 06/20/1988
Date achieved compliance: 03/21/1989
Violation lead agency: State
Enforcement action: WRITTEN INFORMAL
Enforcement action date: 07/12/1988
Enf. disposition status: Not reported
Enf. disp. status date: Not reported
Enforcement lead agency: State
Proposed penalty amount: Not reported
Final penalty amount: Not reported
Paid penalty amount: Not reported

Evaluation Action Summary:
Evaluation date: 06/20/1988
Evaluation: COMPLIANCE EVALUATION INSPECTION ON-SITE
Area of violation: TSD - General
Date achieved compliance: 03/21/1989
Evaluation lead agency: State

Evaluation date: 05/24/1988
Evaluation: FINANCIAL RECORD REVIEW
Area of violation: Not reported
Date achieved compliance: Not reported
Evaluation lead agency: State

X154 **CORAL INDUSTRIES INC** **LUST S104159854**
ENE **14561 MARQUARDT** **HIST CORTESE N/A**
1/4-1/2 **SANTA FE SPRINGS, CA 90670**
0.275 mi.
1452 ft. **Site 2 of 3 in cluster X**

Relative:
Lower

Actual:
74 ft.

LUST:
Region: STATE
Global Id: T0603703259
Latitude: 33.898555
Longitude: -118.038453
Case Type: LUST Cleanup Site
Status: Completed - Case Closed
Status Date: 08/20/1996
Lead Agency: LOS ANGELES RWQCB (REGION 4)
Case Worker: YR
Local Agency: Not reported
RB Case Number: I-06797
LOC Case Number: Not reported
File Location: Not reported
Potential Media Affect: Soil
Potential Contaminants of Concern: * Solvents
Site History: Not reported

Click here to access the California GeoTracker records for this facility:

Contact:
Global Id: T0603703259

CORAL INDUSTRIES INC (Continued) **S104159854**

Contact Type: Local Agency Caseworker
Contact Name: UNK
Organization Name: R4 UNKNOWN
Address: Not reported
City: R4 UNKNOWN
Email: Not reported
Phone Number: Not reported

Global Id: T0603703259
Contact Type: Regional Board Caseworker
Contact Name: YUE RONG
Organization Name: LOS ANGELES RWQCB (REGION 4)
Address: 320 W. 4TH ST., SUITE 200
City: Los Angeles
Email: yrong@waterboards.ca.gov
Phone Number: Not reported

Status History:
Global Id: T0603703259
Status: Open - Case Begin Date
Status Date: 11/04/1988

Global Id: T0603703259
Status: Open - Site Assessment
Status Date: 11/04/1988

Global Id: T0603703259
Status: Open - Site Assessment
Status Date: 11/11/1989

Global Id: T0603703259
Status: Completed - Case Closed
Status Date: 08/20/1996

Regulatory Activities:
Global Id: T0603703259
Action Type: Other
Date: 05/15/1989
Action: Leak Stopped

Global Id: T0603703259
Action Type: Other
Date: 03/13/1990
Action: Leak Reported

Global Id: T0603703259
Action Type: Other
Date: 05/15/1989
Action: Leak Discovery

LUST REG 4:
Region: 4
Regional Board: 04
County: Los Angeles
Facility Id: I-06797

CORAL INDUSTRIES INC (Continued) **S104159854**

Status:	Case Closed	
Substance:	Solvents	
Substance Quantity:	Not reported	
Local Case No:	Not reported	
Case Type:	Soil	
Abatement Method Used at the Site:		Not reported
Global ID:	T0603703259	
W Global ID:	Not reported	
Staff:	UNK	
Local Agency:	19049	
Cross Street:	FORK COYOTE CREEK N	
Enforcement Type:	Not reported	
Date Leak Discovered:	5/15/1989	
Date Leak First Reported:		3/13/1990
Date Leak Record Entered:	4/5/1990	
Date Confirmation Began:	Not reported	
Date Leak Stopped:	5/15/1989	
Date Case Last Changed on Database:		9/16/1996
Date the Case was Closed:		8/20/1996
How Leak Discovered:	Tank Closure	
How Leak Stopped:	Not reported	
Cause of Leak:	UNK	
Leak Source:	UNK	
Operator:	CALDARELLI, LOUIS	
Water System:	Not reported	
Well Name:	Not reported	
Approx. Dist To Production Well (ft):		4589.4608409833820114297923 09
Source of Cleanup Funding:		UNK
Preliminary Site Assessment Workplan Submitted:		11/4/1988
Preliminary Site Assessment Began:		11/11/1989
Pollution Characterization Began:		Not reported
Remediation Plan Submitted:		Not reported
Remedial Action Underway:		Not reported
Post Remedial Action Monitoring Began:		Not reported
Enforcement Action Date:		Not reported
Historical Max MTBE Date:		Not reported
Hist Max MTBE Conc in Groundwater:		Not reported
Hist Max MTBE Conc in Soil:		Not reported
Significant Interim Remedial Action Taken:		Not reported
GW Qualifier:	Not reported	
Soil Qualifier:	Not reported	
Organization:	Not reported	
Owner Contact:	Not reported	
Responsible Party:	CORAL INDUSTRIES INC.	
RP Address:	10109 S SHOEMAKER AVE, SANTA FE SPRINGS, CA 90670	
Program:	LUST	
Lat/Long:	33.8992161 / -1	
Local Agency Staff:	UNK	
Beneficial Use:	Not reported	
Priority:	Not reported	
Cleanup Fund Id:	Not reported	
Suspended:	Not reported	
Assigned Name:	Not reported	
Summary:	REFFERED TO RWQCB O/A CONTAMINATION FROM HEXANE, ACETONE, MEK, TCE, TCA. WELL ABANDONMENT	

CORAL INDUSTRIES INC (Continued) **S104159854**

HIST CORTESE:
Region: CORTESE
Facility County Code: 19
Reg By: LTNKA
Reg Id: I-06797

X155 **CORAL INDUSTRIES** **SLIC** **S100720688**
ENE **14561 MARQUARDT** **N/A**
1/4-1/2 **SANTA FE SPRINGS, CA 90670**
0.275 mi.
1452 ft. **Site 3 of 3 in cluster X**

Relative:
Lower

Actual:
74 ft.

SLIC REG 4:
Region: 4
Facility Status: No further action required
SLIC: 0484
Substance: VOCs
Staff: Ana Velos

---

156 **SUPPOSE-U-DRIVE TRUCK LEASE** **LUST** **1000348988**
North **13456 ROSECRANS AVE** **UST** **N/A**
1/4-1/2 **NORWALK, CA 90650** **SWEEPS UST**
0.308 mi. **HIST UST**
1626 ft. **CA FID UST**
LOS ANGELES CO. HMS

Relative:
Higher

Actual:
83 ft.

LUST:
Region: STATE
Global Id: T0603788061
Latitude: 33.901453
Longitude: -118.044696
Case Type: LUST Cleanup Site
Status: Open - Eligible for Closure
Status Date: 12/27/2013
Lead Agency: SWRCB
Case Worker: MC
Local Agency: LOS ANGELES COUNTY
RB Case Number: 000152-000153
LOC Case Number: 000152-000153
File Location: Not reported
Potential Media Affect: Under Investigation
Potential Contaminants of Concern: Gasoline, Diesel
Site History: There is a State Water Board closure Order for this case issued 4/30/2015. The State Water Board needs confirmation that the corrective action wells and wastes have been removed from the site in order to close the case. Once confirmation has been received State Water Board can issue a Uniform Closure Letter and close the case. Attempts to reach the RP have failed. gwl 4/14/2016.

Click here to access the California GeoTracker records for this facility:

Contact:
Global Id: T0603788061
Contact Type: Regional Board Caseworker
Contact Name: MATTHEW COHEN
Organization Name: SWRCB

SUPPOSE-U-DRIVE TRUCK LEASE (Continued) **1000348988**

Address: 1001 I Street
City: SACRAMENTO
Email: mcohen@waterboards.ca.gov
Phone Number: 9163415751

Global Id: T0603788061
Contact Type: Local Agency Caseworker
Contact Name: RANI IYER
Organization Name: LOS ANGELES COUNTY
Address: 900 S. FREMONT AVE.
City: ALHAMBRA
Email: Not reported
Phone Number: Not reported

Global Id: T0603788061
Contact Type: Regional Board Caseworker
Contact Name: YUE RONG
Organization Name: LOS ANGELES RWQCB (REGION 4)
Address: 320 W. 4TH ST., SUITE 200
City: Los Angeles
Email: yrong@waterboards.ca.gov
Phone Number: Not reported

Status History:
Global Id: T0603788061
Status: Open - Case Begin Date
Status Date: 07/07/2003

Global Id: T0603788061
Status: Open - Site Assessment
Status Date: 01/05/2005

Global Id: T0603788061
Status: Open - Eligible for Closure
Status Date: 12/27/2013

Regulatory Activities:
Global Id: T0603788061
Action Type: Other
Date: 07/07/2003
Action: Leak Discovery

Global Id: T0603788061
Action Type: ENFORCEMENT
Date: 01/31/2005
Action: Staff Letter

Global Id: T0603788061
Action Type: ENFORCEMENT
Date: 02/06/2006
Action: Staff Letter

Global Id: T0603788061
Action Type: ENFORCEMENT
Date: 12/27/2006
Action: Staff Letter

SUPPOSE-U-DRIVE TRUCK LEASE (Continued) **1000348988**

Global Id: T0603788061
Action Type: ENFORCEMENT
Date: 01/31/2005
Action: Staff Letter

Global Id: T0603788061
Action Type: ENFORCEMENT
Date: 09/21/2014
Action: Clean Up Fund - Case Closure Review Summary Report (RSR)

Global Id: T0603788061
Action Type: Other
Date: 01/05/2005
Action: Leak Reported

Global Id: T0603788061
Action Type: ENFORCEMENT
Date: 04/30/2015
Action: State Water Board Closure Order

Global Id: T0603788061
Action Type: ENFORCEMENT
Date: 10/28/2014
Action: Notification - Public Notice of Case Closure

Global Id: T0603788061
Action Type: RESPONSE
Date: 07/07/2003
Action: Tank Removal Report / UST Sampling Report

Global Id: T0603788061
Action Type: RESPONSE
Date: 05/09/2005
Action: Soil and Water Investigation Workplan

Global Id: T0603788061
Action Type: REMEDIATION
Date: 01/05/2005
Action: Not reported

Global Id: T0603788061
Action Type: ENFORCEMENT
Date: 07/18/2013
Action: Referral to Other State Agency

UST:
Facility ID: 153
Permitting Agency: LOS ANGELES COUNTY
Latitude: 33.9028019
Longitude: -118.043347

SWEEPS UST:
Status: Active
Comp Number: 153
Number: 9

SUPPOSE-U-DRIVE TRUCK LEASE (Continued) **1000348988**

Board Of Equalization: 44-007393
Referral Date: 01-26-90
Action Date: 01-26-90
Created Date: 06-30-89
Owner Tank Id: Not reported
SWRCB Tank Id: 19-000-000153-000001
Tank Status: A
Capacity: 1000
Active Date: 01-26-90
Tank Use: OIL
STG: W
Content: Not reported
Number Of Tanks: 4

Status: Active
Comp Number: 153
Number: 9
Board Of Equalization: 44-007393
Referral Date: 01-26-90
Action Date: 01-26-90
Created Date: 06-30-89
Owner Tank Id: Not reported
SWRCB Tank Id: 19-000-000153-000002
Tank Status: A
Capacity: 30000
Active Date: 01-26-90
Tank Use: M.V. FUEL
STG: P
Content: DIESEL
Number Of Tanks: Not reported

Status: Active
Comp Number: 153
Number: 9
Board Of Equalization: 44-007393
Referral Date: 01-26-90
Action Date: 01-26-90
Created Date: 06-30-89
Owner Tank Id: Not reported
SWRCB Tank Id: 19-000-000153-000003
Tank Status: A
Capacity: 10000
Active Date: 01-26-90
Tank Use: M.V. FUEL
STG: P
Content: LEADED
Number Of Tanks: Not reported

Status: Active
Comp Number: 153
Number: 9
Board Of Equalization: 44-007393
Referral Date: 01-26-90
Action Date: 01-26-90
Created Date: 06-30-89
Owner Tank Id: Not reported
SWRCB Tank Id: 19-000-000153-000004

SUPPOSE-U-DRIVE TRUCK LEASE (Continued) **1000348988**

Tank Status: A
Capacity: 500
Active Date: 01-26-90
Tank Use: OIL
STG: W
Content: Not reported
Number Of Tanks: Not reported

HIST UST:
File Number: 00028931
URL: http://geotracker.waterboards.ca.gov/ustpdfs/pdf/00028931.pdf
Region: STATE
Facility ID: 00000017588
Facility Type: Other
Other Type: TRUCK RENTAL & LEASE
Contact Name: Not reported
Telephone: 2139211457
Owner Name: SUPPOSE U DRIVE TRUCK RENTAL S
Owner Address: 13456 ROSECRANS
Owner City,St,Zip: NORWALK, CA 90650
Total Tanks: 0005

Tank Num: 001
Container Num: 11
Year Installed: 1973
Tank Capacity: 00009980
Tank Used for: PRODUCT
Type of Fuel: REGULAR
Container Construction Thickness: Not reported
Leak Detection: None

Tank Num: 002
Container Num: 12
Year Installed: 1973
Tank Capacity: 00009980
Tank Used for: PRODUCT
Type of Fuel: REGULAR
Container Construction Thickness: Not reported
Leak Detection: None

Tank Num: 003
Container Num: 13
Year Installed: 1975
Tank Capacity: 00009801
Tank Used for: PRODUCT
Type of Fuel: DIESEL
Container Construction Thickness: Not reported
Leak Detection: None

Tank Num: 004
Container Num: 14
Year Installed: 1973
Tank Capacity: 00000550
Tank Used for: WASTE
Type of Fuel: WASTE OIL
Container Construction Thickness: Not reported
Leak Detection: None

SUPPOSE-U-DRIVE TRUCK LEASE (Continued) **1000348988**

Tank Num:	005
Container Num:	15
Year Installed:	1973
Tank Capacity:	00001250
Tank Used for:	WASTE
Type of Fuel:	Not reported
Container Construction Thickness:	Not reported
Leak Detection:	None

Click here for Geo Tracker PDF:

CA FID UST:

Facility ID:	19010687
Regulated By:	UTNKA
Regulated ID:	00017588
Cortese Code:	Not reported
SIC Code:	Not reported
Facility Phone:	0000000000
Mail To:	Not reported
Mailing Address:	13456 E ROSECRANS AVE
Mailing Address 2:	Not reported
Mailing City,St,Zip:	NORWALK 90650
Contact:	Not reported
Contact Phone:	Not reported
DUNs Number:	Not reported
NPDES Number:	Not reported
EPA ID:	Not reported
Comments:	Not reported
Status:	Active

LOS ANGELES CO. HMS:

Region:	LA
Permit Category:	T
Facility Id:	000152-000153
Facility Type:	0
Facility Status:	Permit
Area:	1K
Permit Number:	00003320T
Permit Status:	Permit

Region:	LA
Permit Category:	I
Facility Id:	000152-I00153
Facility Type:	02
Facility Status:	Permit
Area:	1K
Permit Number:	000004936
Permit Status:	Permit

157
SW
1/4-1/2
0.328 mi.
1730 ft.

FRY STEEL — **LUST** — **S109285353**
13325 MOLETTE — **N/A**
SANTA FE SPRINGS, CA 90670

Relative:
Lower

Actual:
78 ft.

LUST:

Region:	STATE
Global Id:	T10000000369
Latitude:	33.8922693518834
Longitude:	-118.050197670794
Case Type:	LUST Cleanup Site
Status:	Completed - Case Closed
Status Date:	03/18/2016
Lead Agency:	SWRCB
Case Worker:	MC
Local Agency:	SANTA FE SPRINGS, CITY OF
RB Case Number:	Not reported
LOC Case Number:	TT
File Location:	Local Agency
Potential Media Affect:	Not reported
Potential Contaminants of Concern:	Diesel
Site History:	Not reported

Click here to access the California GeoTracker records for this facility:

Contact:

Global Id:	T10000000369
Contact Type:	Local Agency Caseworker
Contact Name:	BRENDA TEN BRUGGENCATE
Organization Name:	SANTA FE SPRINGS, CITY OF
Address:	11300 GREENSTONE AV
City:	SANTA FE SPRINGS
Email:	brendanelson@santafesprings.org
Phone Number:	5629063812

Global Id:	T10000000369
Contact Type:	Regional Board Caseworker
Contact Name:	MATTHEW COHEN
Organization Name:	SWRCB
Address:	1001 I Street
City:	SACRAMENTO
Email:	mcohen@waterboards.ca.gov
Phone Number:	9163415751

Status History:

Global Id:	T10000000369
Status:	Open - Case Begin Date
Status Date:	09/01/2001

Global Id:	T10000000369
Status:	Open - Remediation
Status Date:	09/25/2008

Global Id:	T10000000369
Status:	Open - Eligible for Closure
Status Date:	03/04/2015

Global Id:	T10000000369

FRY STEEL (Continued) **S109285353**

Status: Open - Eligible for Closure
Status Date: 08/19/2015

Global Id: T10000000369
Status: Completed - Case Closed
Status Date: 03/18/2016

Regulatory Activities:
Global Id: T10000000369
Action Type: Other
Date: 09/01/2001
Action: Leak Discovery

Global Id: T10000000369
Action Type: Other
Date: 09/01/2001
Action: Leak Stopped

Global Id: T10000000369
Action Type: Other
Date: 10/26/2001
Action: Leak Reported

Global Id: T10000000369
Action Type: RESPONSE
Date: 10/26/2001
Action: Correspondence

Global Id: T10000000369
Action Type: RESPONSE
Date: 09/27/2001
Action: Soil and Water Investigation Workplan

Global Id: T10000000369
Action Type: RESPONSE
Date: 09/27/2001
Action: Site Assessment Report

Global Id: T10000000369
Action Type: RESPONSE
Date: 10/26/2001
Action: Correspondence

Global Id: T10000000369
Action Type: RESPONSE
Date: 10/13/2008
Action: Request for Closure

Global Id: T10000000369
Action Type: RESPONSE
Date: 10/17/2001
Action: Site Assessment Report

Global Id: T10000000369
Action Type: ENFORCEMENT
Date: 04/27/2015
Action: Notification - Public Participation Document

FRY STEEL (Continued) **S109285353**

Global Id:	T10000000369
Action Type:	ENFORCEMENT
Date:	08/19/2015
Action:	State Water Board Closure Order
Global Id:	T10000000369
Action Type:	ENFORCEMENT
Date:	03/18/2016
Action:	Closure/No Further Action Letter
Global Id:	T10000000369
Action Type:	ENFORCEMENT
Date:	12/05/1986
Action:	Closure/No Further Action Letter
Global Id:	T10000000369
Action Type:	RESPONSE
Date:	03/03/2016
Action:	Well Destruction Report
Global Id:	T10000000369
Action Type:	ENFORCEMENT
Date:	10/18/2001
Action:	Staff Letter

---

158 **FRIGID COIL** **SLIC S108991991**
SE **13711 FREEWAY DRIVE** **DEED N/A**
1/4-1/2 **SANTA FE SPRINGS, CA 90670**
0.332 mi.
1751 ft.

Relative:
Lower

Actual:
70 ft.

SLIC:

Region:	STATE
Facility Status:	**Completed - Case Closed**
Status Date:	01/27/2012
Global Id:	SL0603788087
Lead Agency:	LOS ANGELES RWQCB (REGION 4)
Lead Agency Case Number:	Not reported
Latitude:	33.8910799668873
Longitude:	-118.039598464966
Case Type:	Cleanup Program Site
Case Worker:	ACJ
Local Agency:	Not reported
RB Case Number:	1225
File Location:	Regional Board
Potential Media Affected:	Aquifer used for drinking water supply
Potential Contaminants of Concern:	Arsenic, Diesel, Gasoline, Heating Oil / Fuel Oil
Site History:	The property has been used for light industrial purposes by two parties: Philip Carey Company from approximately 1971 thru 1980; and Frigid Coil from approximately 1980 thru July of 2007. The recognized environmental conditions identified in the Phase I Site Investigation included: Frigid Coils operations consist of the assembly of air handlers and other custom heating, ventilation, and air conditioning (HVAC) units. Principal materials in use at the facility consist of stainless steel, copper coil, welding gases, and hydraulic oils. The Frigid Coil facility consists of approximately 82,000 square feet of building space on an approximately 4.9-acre property. The eastern

FRIGID COIL (Continued) **S108991991**

portion of the building was used as a shop for maintenance activities and the western portion of the building was used as office space. Frigid Coil has operated at the 13711 Freeway Drive location since 1971. The building was reportedly constructed in 1966. Prior to 1966, the subject property was agricultural land.

Click here to access the California GeoTracker records for this facility:

DEED:
Envirostor ID: SL0603788087
Area: Not reported
Sub Area: Not reported
Site Type: SLIC
Status: COMPLETED - CASE CLOSED
Agency: SWRCB
Covenant Uploaded: Y
Deed Date(s): 12/28/2011

Z159 **RYDER 0205** **LUST S103629209**
SSE **13630 FIRESTONE BLVD** **SLIC N/A**
1/4-1/2 **SANTA FE SPRINGS, CA 90670** **HIST CORTESE**
0.336 mi. **NPDES**
1774 ft. **Site 1 of 3 in cluster Z**

Relative:
Lower

Actual:
73 ft.

LUST:
Region: STATE
Global Id: T10000003441
Latitude: 33.890291
Longitude: -118.04205
Case Type: LUST Cleanup Site
Status: Completed - Case Closed
Status Date: 08/04/2014
Lead Agency: LOS ANGELES RWQCB (REGION 4)
Case Worker: JFL
Local Agency: SANTA FE SPRINGS, CITY OF
RB Case Number: 906700161B
LOC Case Number: Not reported
File Location: Not reported
Potential Media Affect: Not reported
Potential Contaminants of Concern: Gasoline
Site History: Not reported

Click here to access the California GeoTracker records for this facility:

Contact:
Global Id: T10000003441
Contact Type: Local Agency Caseworker
Contact Name: BRENDA TEN BRUGGENCATE
Organization Name: SANTA FE SPRINGS, CITY OF
Address: 11300 GREENSTONE AV
City: SANTA FE SPRINGS
Email: brendanelson@santafesprings.org
Phone Number: 5629063812

Global Id: T10000003441
Contact Type: Regional Board Caseworker
Contact Name: JOE F. LUERA
Organization Name: LOS ANGELES RWQCB (REGION 4)

RYDER 0205 (Continued) **S103629209**

Address: 320 W. 4TH STREET, SUITE 200
City: LOS ANGELES
Email: jluera@waterboards.ca.gov
Phone Number: Not reported

Status History:
Global Id: T10000003441
Status: Open - Case Begin Date
Status Date: 09/16/2011

Global Id: T10000003441
Status: Open - Remediation
Status Date: 12/09/2011

Global Id: T10000003441
Status: Open - Eligible for Closure
Status Date: 05/22/2014

Global Id: T10000003441
Status: Completed - Case Closed
Status Date: 08/04/2014

Regulatory Activities:
Global Id: T10000003441
Action Type: REMEDIATION
Date: 09/01/2010
Action: Excavation

Global Id: T10000003441
Action Type: REMEDIATION
Date: 01/01/2011
Action: Excavation

Global Id: T10000003441
Action Type: Other
Date: 09/16/2011
Action: Leak Discovery

Global Id: T10000003441
Action Type: RESPONSE
Date: 09/16/2011
Action: Corrective Action Plan / Remedial Action Plan

Global Id: T10000003441
Action Type: RESPONSE
Date: 03/15/2012
Action: Other Report / Document

Global Id: T10000003441
Action Type: ENFORCEMENT
Date: 03/28/2014
Action: Notification - Preclosure

Global Id: T10000003441
Action Type: ENFORCEMENT
Date: 08/04/2014

RYDER 0205 (Continued) **S103629209**

Action: Closure/No Further Action Letter

Global Id: T10000003441
Action Type: RESPONSE
Date: 07/02/2012
Action: Soil and Water Investigation Workplan

Global Id: T10000003441
Action Type: RESPONSE
Date: 12/12/2012
Action: Well Destruction Report

Global Id: T10000003441
Action Type: RESPONSE
Date: 07/16/2014
Action: Well Destruction Report - Regulator Responded

Global Id: T10000003441
Action Type: Other
Date: 12/09/2011
Action: Leak Reported

Global Id: T10000003441
Action Type: ENFORCEMENT
Date: 11/08/2011
Action: Referral to Regional Board

Global Id: T10000003441
Action Type: ENFORCEMENT
Date: 01/05/2012
Action: Staff Letter

Region: STATE
Global Id: T0603733040
Latitude: 33.890292
Longitude: -118.042048
Case Type: LUST Cleanup Site
Status: Completed - Case Closed
Status Date: 05/24/2005
Lead Agency: SANTA FE SPRINGS, CITY OF
Case Worker: BTB
Local Agency: SANTA FE SPRINGS, CITY OF
RB Case Number: Not reported
LOC Case Number: Not reported
File Location: Not reported
Potential Media Affect: Soil
Potential Contaminants of Concern: Diesel
Site History: Not reported

Click here to access the California GeoTracker records for this facility:

Contact:
Global Id: T0603733040
Contact Type: Local Agency Caseworker
Contact Name: BRENDA TEN BRUGGENCATE
Organization Name: SANTA FE SPRINGS, CITY OF
Address: 11300 GREENSTONE AV

RYDER 0205 (Continued) **S103629209**

City: SANTA FE SPRINGS
Email: brendanelson@santafesprings.org
Phone Number: 5629063812

Global Id: T0603733040
Contact Type: Regional Board Caseworker
Contact Name: YUE RONG
Organization Name: LOS ANGELES RWQCB (REGION 4)
Address: 320 W. 4TH ST., SUITE 200
City: Los Angeles
Email: yrong@waterboards.ca.gov
Phone Number: Not reported

Status History:
Global Id: T0603733040
Status: Open - Case Begin Date
Status Date: 10/20/2003

Global Id: T0603733040
Status: Open - Site Assessment
Status Date: 05/23/2005

Global Id: T0603733040
Status: Completed - Case Closed
Status Date: 05/24/2005

Regulatory Activities:
Global Id: T0603733040
Action Type: Other
Date: 10/20/2003
Action: Leak Discovery

Global Id: T0603733040
Action Type: Other
Date: 11/11/2003
Action: Leak Reported

Global Id: T0603733040
Action Type: REMEDIATION
Date: 11/14/2003
Action: Excavation

Region: STATE
Global Id: T0603701556
Latitude: 33.89029
Longitude: -118.042048
Case Type: LUST Cleanup Site
Status: Completed - Case Closed
Status Date: 03/24/1995
Lead Agency: LOS ANGELES RWQCB (REGION 4)
Case Worker: YR
Local Agency: Not reported
RB Case Number: 906700161
LOC Case Number: Not reported
File Location: Not reported

RYDER 0205 (Continued) **S103629209**

Potential Media Affect: Aquifer used for drinking water supply
Potential Contaminants of Concern: Diesel
Site History: Not reported

Click here to access the California GeoTracker records for this facility:

Contact:
Global Id: T0603701556
Contact Type: Local Agency Caseworker
Contact Name: UNK
Organization Name: R4 UNKNOWN
Address: Not reported
City: R4 UNKNOWN
Email: Not reported
Phone Number: Not reported

Global Id: T0603701556
Contact Type: Regional Board Caseworker
Contact Name: YUE RONG
Organization Name: LOS ANGELES RWQCB (REGION 4)
Address: 320 W. 4TH ST., SUITE 200
City: Los Angeles
Email: yrong@waterboards.ca.gov
Phone Number: Not reported

Status History:
Global Id: T0603701556
Status: Open - Case Begin Date
Status Date: 07/28/1988

Global Id: T0603701556
Status: Open - Remediation
Status Date: 09/15/1988

Global Id: T0603701556
Status: Open - Verification Monitoring
Status Date: 07/01/1991

Global Id: T0603701556
Status: Completed - Case Closed
Status Date: 03/24/1995

Regulatory Activities:
Global Id: T0603701556
Action Type: Other
Date: 07/28/1988
Action: Leak Reported

SLIC:
Region: STATE
Facility Status: **Completed - Case Closed**
Status Date: 05/21/2004
Global Id: T0603748936
Lead Agency: SANTA FE SPRINGS, CITY OF
Lead Agency Case Number: Not reported

RYDER 0205 (Continued) **S103629209**

Latitude:	33.890292
Longitude:	-118.042048
Case Type:	Cleanup Program Site
Case Worker:	BTB
Local Agency:	SANTA FE SPRINGS, CITY OF
RB Case Number:	906700161A
File Location:	Not reported
Potential Media Affected:	Soil
Potential Contaminants of Concern:	Diesel
Site History:	Not reported

Click here to access the California GeoTracker records for this facility:

HIST CORTESE:

Region:	CORTESE
Facility County Code:	19
Reg By:	LTNKA
Reg Id:	906700161

NPDES:

Npdes Number:	Not reported
Facility Status:	Not reported
Agency Id:	Not reported
Region:	4
Regulatory Measure Id:	445125
Order No:	Not reported
Regulatory Measure Type:	Construction
Place Id:	Not reported
WDID:	4 19C369368
Program Type:	Not reported
Adoption Date Of Regulatory Measure:	Not reported
Effective Date Of Regulatory Measure:	Not reported
Expiration Date Of Regulatory Measure:	Not reported
Termination Date Of Regulatory Measure:	Not reported
Discharge Name:	Not reported
Discharge Address:	Not reported
Discharge City:	Not reported
Discharge State:	Not reported
Discharge Zip:	Not reported
RECEIVED DATE:	3/25/2014
PROCESSED DATE:	4/7/2014
STATUS CODE NAME:	Active
STATUS DATE:	4/7/2014
PLACE SIZE:	1.97
PLACE SIZE UNIT:	Acres
FACILITY CONTACT NAME:	Mary Douglas
FACILITY CONTACT TITLE:	Group Manager Engineering
FACILITY CONTACT PHONE:	615-890-6229
FACILITY CONTACT PHONE EXT:	Not reported
FACILITY CONTACT EMAIL:	mdouglas@ryder.com
OPERATOR NAME:	Ryder Truck Rental Inc
OPERATOR ADDRESS:	13630 Firestone Blvd
OPERATOR CITY:	Santa Fe Springs
OPERATOR STATE:	California
OPERATOR ZIP:	90670
OPERATOR CONTACT NAME:	Mary Douglas

RYDER 0205 (Continued) **S103629209**

OPERATOR CONTACT TITLE:	Group Manager Engineering
OPERATOR CONTACT PHONE:	615-890-6229
OPERATOR CONTACT PHONE EXT:	Not reported
OPERATOR CONTACT EMAIL:	mdouglas@ryder.com
OPERATOR TYPE:	Private Business
DEVELOPER NAME:	Ryder Truck Rental Inc
DEVELOPER ADDRESS:	13630 Firestone Blvd
DEVELOPER CITY:	Santa Fe Springs
DEVELOPER STATE:	Florida
DEVELOPER ZIP:	90670
DEVELOPER CONTACT NAME:	Mary Douglas
DEVELOPER CONTACT TITLE:	Group Manager Engineering
CONSTYPE LINEAR UTILITY IND:	N
EMERGENCY PHONE NO:	Not reported
EMERGENCY PHONE EXT:	Not reported
CONSTYPE ABOVE GROUND IND:	N
CONSTYPE BELOW GROUND IND:	N
CONSTYPE CABLE LINE IND:	N
CONSTYPE COMM LINE IND:	N
CONSTYPE COMMERTIAL IND:	Y
CONSTYPE ELECTRICAL LINE IND:	N
CONSTYPE GAS LINE IND:	N
CONSTYPE INDUSTRIAL IND:	N
CONSTYPE OTHER DESRIPTION:	Not reported
CONSTYPE OTHER IND:	N
CONSTYPE RECONS IND:	Y
CONSTYPE RESIDENTIAL IND:	N
CONSTYPE TRANSPORT IND:	N
CONSTYPE UTILITY DESCRIPTION:	Not reported
CONSTYPE UTILITY IND:	N
CONSTYPE WATER SEWER IND:	N
DIR DISCHARGE USWATER IND:	N
RECEIVING WATER NAME:	Not reported
CERTIFIER NAME:	Mary Douglas
CERTIFIER TITLE:	Group Manager Engineering
CERTIFICATION DATE:	25-MAR-14
PRIMARY SIC:	Not reported
SECONDARY SIC:	Not reported
TERTIARY SIC:	Not reported
Npdes Number:	CAS000002
Facility Status:	Active
Agency Id:	0
Region:	4
Regulatory Measure Id:	445125
Order No:	2009-0009-DWQ
Regulatory Measure Type:	Enrollee
Place Id:	Not reported
WDID:	4 19C369368
Program Type:	Construction
Adoption Date Of Regulatory Measure:	Not reported
Effective Date Of Regulatory Measure:	04/07/2014
Expiration Date Of Regulatory Measure:	Not reported
Termination Date Of Regulatory Measure:	Not reported
Discharge Name:	Ryder Truck Rental Inc
Discharge Address:	13630 Firestone Blvd
Discharge City:	Santa Fe Springs

RYDER 0205 (Continued) **S103629209**

Discharge State:	California
Discharge Zip:	90670
RECEIVED DATE:	Not reported
PROCESSED DATE:	Not reported
STATUS CODE NAME:	Not reported
STATUS DATE:	Not reported
PLACE SIZE:	Not reported
PLACE SIZE UNIT:	Not reported
FACILITY CONTACT NAME:	Not reported
FACILITY CONTACT TITLE:	Not reported
FACILITY CONTACT PHONE:	Not reported
FACILITY CONTACT PHONE EXT:	Not reported
FACILITY CONTACT EMAIL:	Not reported
OPERATOR NAME:	Not reported
OPERATOR ADDRESS:	Not reported
OPERATOR CITY:	Not reported
OPERATOR STATE:	Not reported
OPERATOR ZIP:	Not reported
OPERATOR CONTACT NAME:	Not reported
OPERATOR CONTACT TITLE:	Not reported
OPERATOR CONTACT PHONE:	Not reported
OPERATOR CONTACT PHONE EXT:	Not reported
OPERATOR CONTACT EMAIL:	Not reported
OPERATOR TYPE:	Not reported
DEVELOPER NAME:	Not reported
DEVELOPER ADDRESS:	Not reported
DEVELOPER CITY:	Not reported
DEVELOPER STATE:	Not reported
DEVELOPER ZIP:	Not reported
DEVELOPER CONTACT NAME:	Not reported
DEVELOPER CONTACT TITLE:	Not reported
CONSTYPE LINEAR UTILITY IND:	Not reported
EMERGENCY PHONE NO:	Not reported
EMERGENCY PHONE EXT:	Not reported
CONSTYPE ABOVE GROUND IND:	Not reported
CONSTYPE BELOW GROUND IND:	Not reported
CONSTYPE CABLE LINE IND:	Not reported
CONSTYPE COMM LINE IND:	Not reported
CONSTYPE COMMERTIAL IND:	Not reported
CONSTYPE ELECTRICAL LINE IND:	Not reported
CONSTYPE GAS LINE IND:	Not reported
CONSTYPE INDUSTRIAL IND:	Not reported
CONSTYPE OTHER DESRIPTION:	Not reported
CONSTYPE OTHER IND:	Not reported
CONSTYPE RECONS IND:	Not reported
CONSTYPE RESIDENTIAL IND:	Not reported
CONSTYPE TRANSPORT IND:	Not reported
CONSTYPE UTILITY DESCRIPTION:	Not reported
CONSTYPE UTILITY IND:	Not reported
CONSTYPE WATER SEWER IND:	Not reported
DIR DISCHARGE USWATER IND:	Not reported
RECEIVING WATER NAME:	Not reported
CERTIFIER NAME:	Not reported
CERTIFIER TITLE:	Not reported
CERTIFICATION DATE:	Not reported
PRIMARY SIC:	Not reported
SECONDARY SIC:	Not reported

RYDER 0205 (Continued) **S103629209**

TERTIARY SIC: Not reported

AA160 **MILLER'S CAKE AND COOKIE COMPANY** **LUST** **S112850590**
SSW **15319 CARMENITA ROAD** **HAZNET** **N/A**
1/4-1/2 **SANTA FE SPRINGS, CA 90670**
0.341 mi.
1800 ft. **Site 1 of 2 in cluster AA**

Relative:
Lower

Actual:
77 ft.

LUST:

Region:	STATE
Global Id:	T10000006485
Latitude:	33.891139
Longitude:	-118.047487
Case Type:	LUST Cleanup Site
Status:	Completed - Case Closed
Status Date:	09/01/2016
Lead Agency:	LOS ANGELES RWQCB (REGION 4)
Case Worker:	JR
Local Agency:	Not reported
RB Case Number:	906700516
LOC Case Number:	Not reported
File Location:	Not reported
Potential Media Affect:	Other Groundwater (uses other than drinking water)
Potential Contaminants of Concern:	Tetrachloroethylene (PCE), Trichloroethylene (TCE)
Site History:	Not reported

Click here to access the California GeoTracker records for this facility:

Contact:

Global Id:	T10000006485
Contact Type:	Regional Board Caseworker
Contact Name:	JAMES RYAN
Organization Name:	LOS ANGELES RWQCB (REGION 4)
Address:	West 4th Street, Suite 200
City:	LOS ANGELES
Email:	jamesw.ryan@waterboards.ca.gov
Phone Number:	2135766711

Status History:

Global Id:	T10000006485
Status:	Open - Case Begin Date
Status Date:	01/01/1985
Global Id:	T10000006485
Status:	Open - Inactive
Status Date:	02/17/2015
Global Id:	T10000006485
Status:	Open - Site Assessment
Status Date:	05/21/2015
Global Id:	T10000006485
Status:	Open - Eligible for Closure
Status Date:	06/14/2016
Global Id:	T10000006485
Status:	Completed - Case Closed
Status Date:	09/01/2016

MILLER'S CAKE AND COOKIE COMPANY (Continued) **S112850590**

Regulatory Activities:

Global Id:	T10000006485
Action Type:	RESPONSE
Date:	08/15/2016
Action:	Correspondence
Global Id:	T10000006485
Action Type:	ENFORCEMENT
Date:	05/21/2015
Action:	13267 Requirement
Global Id:	T10000006485
Action Type:	RESPONSE
Date:	04/21/2015
Action:	Other Report / Document - Regulator Responded
Global Id:	T10000006485
Action Type:	RESPONSE
Date:	09/26/2015
Action:	Soil and Water Investigation Workplan - Regulator Responded
Global Id:	T10000006485
Action Type:	ENFORCEMENT
Date:	08/21/2015
Action:	Health and Safety Code Section 25296.10(c)
Global Id:	T10000006485
Action Type:	ENFORCEMENT
Date:	02/11/2015
Action:	Referral to Regional Board
Global Id:	T10000006485
Action Type:	Other
Date:	01/30/2015
Action:	Leak Reported
Global Id:	T10000006485
Action Type:	RESPONSE
Date:	08/12/2015
Action:	Correspondence - Regulator Responded
Global Id:	T10000006485
Action Type:	RESPONSE
Date:	04/21/2015
Action:	Other Report / Document
Global Id:	T10000006485
Action Type:	ENFORCEMENT
Date:	11/18/2015
Action:	13267 Requirement
Global Id:	T10000006485
Action Type:	ENFORCEMENT
Date:	09/01/2016
Action:	Closure/No Further Action Letter
Global Id:	T10000006485

MILLER'S CAKE AND COOKIE COMPANY (Continued) **S112850590**

Action Type: ENFORCEMENT
Date: 06/14/2016
Action: Notification - Preclosure

Global Id: T10000006485
Action Type: RESPONSE
Date: 08/21/2015
Action: Soil and Water Investigation Workplan

Global Id: T10000006485
Action Type: Other
Date: 01/01/1985
Action: Leak Began

Global Id: T10000006485
Action Type: Other
Date: 01/01/1985
Action: Leak Discovery

Global Id: T10000006485
Action Type: RESPONSE
Date: 02/29/2016
Action: Soil and Water Investigation Report

Global Id: T10000006485
Action Type: RESPONSE
Date: 12/18/2015
Action: Other Report / Document

HAZNET:
envid: S112850590
Year: 1993
GEPAID: CAC000892120
Contact: MILLER'S CAKE AND COOKIE CO
Telephone: 5105692323
Mailing Name: Not reported
Mailing Address: 810 81ST AVE
Mailing City,St,Zip: OAKLAND, CA 946210000
Gen County: Not reported
TSD EPA ID: CAT080013352
TSD County: Not reported
Waste Category: Oil/water separation sludge
Disposal Method: Recycler
Tons: 0.18759999999
Cat Decode: Not reported
Method Decode: Not reported
Facility County: Los Angeles

envid: S112850590
Year: 1993
GEPAID: CAC000892120
Contact: MILLER'S CAKE AND COOKIE CO
Telephone: 5105692323
Mailing Name: Not reported
Mailing Address: 810 81ST AVE
Mailing City,St,Zip: OAKLAND, CA 946210000

MILLER'S CAKE AND COOKIE COMPANY (Continued) **S112850590**

Gen County:	Not reported
TSD EPA ID:	CAT080013352
TSD County:	Not reported
Waste Category:	Unspecified oil-containing waste
Disposal Method:	Recycler
Tons:	0.1668
Cat Decode:	Not reported
Method Decode:	Not reported
Facility County:	Los Angeles

Z161 **RYDER TRUCK RENTAL INC** **RCRA-SQG** **1000596582**
SSE **13630 FIRESTONE BLVD** **LUST** **CAD983605569**
1/4-1/2 **SANTA FE SPRINGS, CA 90670** **FINDS**
0.342 mi. **ECHO**
1806 ft. **Site 2 of 3 in cluster Z**

Relative: Lower

Actual: 73 ft.

RCRA-SQG:

Date form received by agency:	09/09/1991
Facility name:	RYDER TRUCK RENTAL INC
Facility address:	13630 FIRESTONE BLVD SANTA FE SPRINGS, CA 90670
EPA ID:	CAD983605569
Contact:	TONY MARINUCCI
Contact address:	13630 FIRESTONE BLVD SANTA FE SPRINGS, CA 90670
Contact country:	US
Contact telephone:	(213) 921-7778
Contact email:	Not reported
EPA Region:	09
Classification:	Small Small Quantity Generator
Description:	Handler: generates more than 100 and less than 1000 kg of hazardous waste during any calendar month and accumulates less than 6000 kg of hazardous waste at any time; or generates 100 kg or less of hazardous waste during any calendar month, and accumulates more than 1000 kg of hazardous waste at any time

Owner/Operator Summary:

Owner/operator name:	RYDER TRUCK RENTAL INC
Owner/operator address:	13630 FIRESTONE BLVD SANTA FE SPRINGS, CA 90670
Owner/operator country:	Not reported
Owner/operator telephone:	(213) 921-7778
Legal status:	Private
Owner/Operator Type:	Owner
Owner/Op start date:	Not reported
Owner/Op end date:	Not reported

Handler Activities Summary:

U.S. importer of hazardous waste:	No
Mixed waste (haz. and radioactive):	No
Recycler of hazardous waste:	No
Transporter of hazardous waste:	No
Treater, storer or disposer of HW:	No
Underground injection activity:	No
On-site burner exemption:	No
Furnace exemption:	No
Used oil fuel burner:	No

RYDER TRUCK RENTAL INC (Continued) **1000596582**

Used oil processor: No
User oil refiner: No
Used oil fuel marketer to burner: No
Used oil Specification marketer: No
Used oil transfer facility: No
Used oil transporter: No

Violation Status: No violations found

LUST REG 4:
Region: 4
Regional Board: 04
County: Los Angeles
Facility Id: 906700161A
Status: Remedial action (cleanup) Underway
Substance: Diesel
Substance Quantity: Not reported
Local Case No: Not reported
Case Type: Soil
Abatement Method Used at the Site: Not reported
Global ID: T0603748936
W Global ID: Not reported
Staff: UNK
Local Agency: 19049
Cross Street: CARMENITA RD.
Enforcement Type: Not reported
Date Leak Discovered: 10/20/2003
Date Leak First Reported: 11/11/2003
Date Leak Record Entered: Not reported
Date Confirmation Began: 11/11/2003
Date Leak Stopped: Not reported
Date Case Last Changed on Database: Not reported
Date the Case was Closed: Not reported
How Leak Discovered: OM
How Leak Stopped: Other Means
Cause of Leak: UNK
Leak Source: D
Operator: Not reported
Water System: Not reported
Well Name: Not reported
Approx. Dist To Production Well (ft): Not reported
Source of Cleanup Funding: D
Preliminary Site Assessment Workplan Submitted: Not reported
Preliminary Site Assessment Began: Not reported
Pollution Characterization Began: Not reported
Remediation Plan Submitted: Not reported
Remedial Action Underway: 11/11/2003
Post Remedial Action Monitoring Began: Not reported
Enforcement Action Date: Not reported
Historical Max MTBE Date: Not reported
Hist Max MTBE Conc in Groundwater: Not reported
Hist Max MTBE Conc in Soil: Not reported
Significant Interim Remedial Action Taken: Not reported
GW Qualifier: Not reported
Soil Qualifier: Not reported
Organization: Not reported
Owner Contact: Not reported
Responsible Party: MARY LYNN DOUGLAS

RYDER TRUCK RENTAL INC (Continued) **1000596582**

RP Address:	1630 S CHURCH ST #301
Program:	Not reported
Lat/Long:	0 / 0
Local Agency Staff:	Not reported
Beneficial Use:	Not reported
Priority:	Not reported
Cleanup Fund Id:	Not reported
Suspended:	Not reported
Assigned Name:	Not reported
Summary:	Not reported

FINDS:

Registry ID: 110002860743

Environmental Interest/Information System
RCRAInfo is a national information system that supports the Resource Conservation and Recovery Act (RCRA) program through the tracking of events and activities related to facilities that generate, transport, and treat, store, or dispose of hazardous waste. RCRAInfo allows RCRA program staff to track the notification, permit, compliance, and corrective action activities required under RCRA.

STATE MASTER

ECHO:

Envid:	1000596582
Registry ID:	110002860743
DFR URL:	http://echo.epa.gov/detailed_facility_report?fid=110002860743

AB162 **GOLDEN MINI MART** **LUST** **S108997052**
NNW **13340 EAST ROSECRANS AVENUE** **N/A**
1/4-1/2 **NORWALK, CA 90650**
0.361 mi.
1905 ft. **Site 1 of 2 in cluster AB**

Relative:
Higher

Actual:
85 ft.

LUST:

Region:	STATE
Global Id:	T0603768344
Latitude:	33.9020719
Longitude:	-118.046998
Case Type:	LUST Cleanup Site
Status:	Completed - Case Closed
Status Date:	04/07/2008
Lead Agency:	LOS ANGELES COUNTY
Case Worker:	SBN
Local Agency:	LOS ANGELES COUNTY
RB Case Number:	Not reported
LOC Case Number:	010559-046220
File Location:	Not reported
Potential Media Affect:	Soil
Potential Contaminants of Concern:	Benzene, Toluene, Xylene
Site History:	Not reported

Click here to access the California GeoTracker records for this facility:

GOLDEN MINI MART (Continued) **S108997052**

Contact:

Global Id:	T0603768344
Contact Type:	Local Agency Caseworker
Contact Name:	PHILLIP GHARIBIANS-TABRIZI
Organization Name:	LOS ANGELES COUNTY
Address:	900 S. FREMONT AVE.
City:	ALHAMBRA
Email:	pgharibians@dpw.lacounty.gov
Phone Number:	Not reported

Global Id:	T0603768344
Contact Type:	Regional Board Caseworker
Contact Name:	YUE RONG
Organization Name:	LOS ANGELES RWQCB (REGION 4)
Address:	320 W. 4TH ST., SUITE 200
City:	Los Angeles
Email:	yrong@waterboards.ca.gov
Phone Number:	Not reported

Status History:

Global Id:	T0603768344
Status:	Open - Case Begin Date
Status Date:	10/30/2007

Global Id:	T0603768344
Status:	Open - Site Assessment
Status Date:	02/28/2008

Global Id:	T0603768344
Status:	Completed - Case Closed
Status Date:	04/07/2008

Regulatory Activities:

Global Id:	T0603768344
Action Type:	Other
Date:	10/30/2007
Action:	Leak Discovery

Global Id:	T0603768344
Action Type:	Other
Date:	01/10/2008
Action:	Leak Reported

Global Id:	T0603768344
Action Type:	REMEDIATION
Date:	10/30/2007
Action:	Not reported

Global Id:	T0603768344
Action Type:	ENFORCEMENT
Date:	04/07/2008
Action:	Closure/No Further Action Letter

AB163 **ARCO #5203** **LUST** **S102424271**
NNW **13340 ROSECRANS AVE E** **HIST CORTESE** **N/A**
1/4-1/2 **NORWALK, CA 90650**
0.361 mi.
1905 ft. **Site 2 of 2 in cluster AB**

Relative:
Higher

Actual:
85 ft.

LUST:

Region:	STATE
Global Id:	T0603792920
Latitude:	33.902262
Longitude:	-118.047192
Case Type:	LUST Cleanup Site
Status:	Completed - Case Closed
Status Date:	03/19/2007
Lead Agency:	LOS ANGELES COUNTY
Case Worker:	JOA
Local Agency:	LOS ANGELES COUNTY
RB Case Number:	I-10495A
LOC Case Number:	Not reported
File Location:	Not reported
Potential Media Affect:	Soil
Potential Contaminants of Concern:	Gasoline
Site History:	Not reported

Click here to access the California GeoTracker records for this facility:

Contact:

Global Id:	T0603792920
Contact Type:	Local Agency Caseworker
Contact Name:	JOHN AWUJO
Organization Name:	LOS ANGELES COUNTY
Address:	900 S FREMONT AVE
City:	ALHAMBRA
Email:	jawujo@dpw.lacounty.gov
Phone Number:	6264583507

Global Id:	T0603792920
Contact Type:	Regional Board Caseworker
Contact Name:	YUE RONG
Organization Name:	LOS ANGELES RWQCB (REGION 4)
Address:	320 W. 4TH ST., SUITE 200
City:	Los Angeles
Email:	yrong@waterboards.ca.gov
Phone Number:	Not reported

Status History:

Global Id:	T0603792920
Status:	Open - Case Begin Date
Status Date:	07/27/1999

Global Id:	T0603792920
Status:	Open - Site Assessment
Status Date:	08/05/1999

Global Id:	T0603792920
Status:	Open - Site Assessment
Status Date:	04/13/2005

Global Id:	T0603792920

ARCO #5203 (Continued) **S102424271**

Status: Completed - Case Closed
Status Date: 03/19/2007

Regulatory Activities:
Global Id: T0603792920
Action Type: Other
Date: 08/05/1999
Action: Leak Reported

Global Id: T0603792920
Action Type: Other
Date: 07/27/1999
Action: Leak Discovery

Region: STATE
Global Id: T0603703622
Latitude: 33.90205
Longitude: -118.047024
Case Type: LUST Cleanup Site
Status: Completed - Case Closed
Status Date: 01/14/1997
Lead Agency: LOS ANGELES RWQCB (REGION 4)
Case Worker: YR
Local Agency: LOS ANGELES COUNTY
RB Case Number: I-10495
LOC Case Number: Not reported
File Location: Not reported
Potential Media Affect: Aquifer used for drinking water supply
Potential Contaminants of Concern: Gasoline
Site History: Not reported

Click here to access the California GeoTracker records for this facility:

Contact:
Global Id: T0603703622
Contact Type: Local Agency Caseworker
Contact Name: JOHN AWUJO
Organization Name: LOS ANGELES COUNTY
Address: 900 S FREMONT AVE
City: ALHAMBRA
Email: jawujo@dpw.lacounty.gov
Phone Number: 6264583507

Global Id: T0603703622
Contact Type: Regional Board Caseworker
Contact Name: YUE RONG
Organization Name: LOS ANGELES RWQCB (REGION 4)
Address: 320 W. 4TH ST., SUITE 200
City: Los Angeles
Email: yrong@waterboards.ca.gov
Phone Number: Not reported

Status History:
Global Id: T0603703622
Status: Open - Case Begin Date
Status Date: 09/20/1986

ARCO #5203 (Continued) **S102424271**

Global Id: T0603703622
Status: Open - Site Assessment
Status Date: 09/20/1986

Global Id: T0603703622
Status: Open - Remediation
Status Date: 09/18/1989

Global Id: T0603703622
Status: Completed - Case Closed
Status Date: 01/14/1997

Regulatory Activities:
Global Id: T0603703622
Action Type: Other
Date: 12/28/1989
Action: Leak Stopped

Global Id: T0603703622
Action Type: Other
Date: 02/28/1990
Action: Leak Reported

Global Id: T0603703622
Action Type: Other
Date: 12/28/1989
Action: Leak Discovery

LUST REG 4:
Region: 4
Regional Board: 04
County: Los Angeles
Facility Id: I-10495
Status: Case Closed
Substance: Gasoline
Substance Quantity: Not reported
Local Case No: Not reported
Case Type: Groundwater
Abatement Method Used at the Site: Not reported
Global ID: T0603703622
W Global ID: Not reported
Staff: UNK
Local Agency: 19000
Cross Street: CARMENITA ROAD
Enforcement Type: Not reported
Date Leak Discovered: 12/28/1989
Date Leak First Reported: 2/28/1990
Date Leak Record Entered: 12/17/1989
Date Confirmation Began: Not reported
Date Leak Stopped: 12/28/1989
Date Case Last Changed on Database: 1/31/1997
Date the Case was Closed: 1/14/1997
How Leak Discovered: Tank Closure
How Leak Stopped: Not reported
Cause of Leak: UNK

ARCO #5203 (Continued) **S102424271**

Leak Source:	UNK	
Operator:	Not reported	
Water System:	Not reported	
Well Name:	Not reported	
Approx. Dist To Production Well (ft):		4743.5689240710842444208381004
Source of Cleanup Funding:		UNK
Preliminary Site Assessment Workplan Submitted:		Not reported
Preliminary Site Assessment Began:		9/20/1986
Pollution Characterization Began:		Not reported
Remediation Plan Submitted:		9/18/1989
Remedial Action Underway:		Not reported
Post Remedial Action Monitoring Began:		Not reported
Enforcement Action Date:		Not reported
Historical Max MTBE Date:		Not reported
Hist Max MTBE Conc in Groundwater:		Not reported
Hist Max MTBE Conc in Soil:		Not reported
Significant Interim Remedial Action Taken:		Not reported
GW Qualifier:	Not reported	
Soil Qualifier:	Not reported	
Organization:	Not reported	
Owner Contact:	Not reported	
Responsible Party:	ARCO PRODUCTS CO	
RP Address:	P.O. BOX 5077, BUENA PARK, CA 90622-5077	
Program:	LUST	
Lat/Long:	33.9021581 / -1	
Local Agency Staff:	Not reported	
Beneficial Use:	Not reported	
Priority:	Not reported	
Cleanup Fund Id:	Not reported	
Suspended:	Not reported	
Assigned Name:	Not reported	
Summary:	NEW URF SUBMITTED BY BILL ZAPKA 714-760-5404 REGARDING A GASSPILL FROM CUSTOMER'S CAR ON 07/17/95 TO GROUND SURFACE. CLEANUP BY ABSORBANT JOHN AWRGO OF DPW ADVISED BILL THAT NOFURTER REPORTING NECESSARY. 9/13/96 MONITORIN	
Region:	4	
Regional Board:	04	
County:	Los Angeles	
Facility Id:	I-10495A	
Status:	Preliminary site assessment underway	
Substance:	Gasoline	
Substance Quantity:	Not reported	
Local Case No:	Not reported	
Case Type:	Soil	
Abatement Method Used at the Site:		OT
Global ID:	T0603792920	
W Global ID:	Not reported	
Staff:	UNK	
Local Agency:	19000	
Cross Street:	CARMENITA	
Enforcement Type:	Not reported	
Date Leak Discovered:	7/27/1999	
Date Leak First Reported:		8/5/1999
Date Leak Record Entered:	Not reported	
Date Confirmation Began:	Not reported	
Date Leak Stopped:	Not reported	

ARCO #5203 (Continued) **S102424271**

Date Case Last Changed on Database:		9/1/1999
Date the Case was Closed:		Not reported
How Leak Discovered:	OM	
How Leak Stopped:	Not reported	
Cause of Leak:	UNK	
Leak Source:	UNK	
Operator:	SOUVENIR NGOR	
Water System:	Not reported	
Well Name:	Not reported	
Approx. Dist To Production Well (ft):		4781.259577633211501235652055
Source of Cleanup Funding:		UNK
Preliminary Site Assessment Workplan Submitted:		Not reported
Preliminary Site Assessment Began:		8/5/1999
Pollution Characterization Began:		Not reported
Remediation Plan Submitted:		Not reported
Remedial Action Underway:		Not reported
Post Remedial Action Monitoring Began:		Not reported
Enforcement Action Date:		Not reported
Historical Max MTBE Date:		Not reported
Hist Max MTBE Conc in Groundwater:		Not reported
Hist Max MTBE Conc in Soil:		.09
Significant Interim Remedial Action Taken:		Not reported
GW Qualifier:	Not reported	
Soil Qualifier:	Not reported	
Organization:	Not reported	
Owner Contact:	Not reported	
Responsible Party:	ARCO	
RP Address:	P.O. BOX 6038, ARTESIA, CA 90623	
Program:	LUST	
Lat/Long:	33.902262 / -1	
Local Agency Staff:	Not reported	
Beneficial Use:	Not reported	
Priority:	Not reported	
Cleanup Fund Id:	Not reported	
Suspended:	Not reported	
Assigned Name:	Not reported	
Summary:	Not reported	

HIST CORTESE:

Region:	CORTESE
Facility County Code:	19
Reg By:	LTNKA
Reg Id:	I-10495

AA164 **CARMENITA BUSINESS CENTER** **ENVIROSTOR** **S111290783**
SSW **15401 & 15421 CARMENITA ROAD** **VCP** **N/A**
1/4-1/2 **SANTA FE SPRINGS, CA 90670**
0.361 mi.
1906 ft. **Site 2 of 2 in cluster AA**

Relative:
Lower

Actual:
77 ft.

ENVIROSTOR:

Facility ID:	60001554
Status:	Active
Status Date:	02/19/2016
Site Code:	301735
Site Type:	Voluntary Cleanup
Site Type Detailed:	Voluntary Cleanup

CARMENITA BUSINESS CENTER (Continued) **S111290783**

Acres:	3.4
NPL:	NO
Regulatory Agencies:	SMBRP
Lead Agency:	SMBRP
Program Manager:	Not reported
Supervisor:	Javier Hinojosa
Division Branch:	Cleanup Chatsworth
Assembly:	57
Senate:	32
Special Program:	Voluntary Cleanup Program
Restricted Use:	NO
Site Mgmt Req:	NONE SPECIFIED
Funding:	Responsible Party
Latitude:	33.89088
Longitude:	-118.0465
APN:	7005-004-024
Past Use:	MACHINE SHOP, METAL FINISHING, METAL PLATING - CHROME, OIL/WATER SEPARATORS, PAINT/DEPAINT FACILITY, UNKNOWN, VEHICLE MAINTENANCE, TRANSPORTATION - WAREHOUSING
Potential COC:	Under Investigation Tetrachloroethylene (PCE TPH-diesel TPH-gas Cyanide (free 1,2,4-Trimethylbenzene 1,3,5-Trimethylbenzene
Confirmed COC:	1,3,5-Trimethylbenzene Tetrachloroethylene (PCE TPH-diesel TPH-gas Cyanide (free 1,2,4-Trimethylbenzene Under Investigation
Potential Description:	OTH, SOIL, SV
Alias Name:	7005-004-024
Alias Type:	APN
Alias Name:	301531
Alias Type:	Project Code (Site Code)
Alias Name:	301735
Alias Type:	Project Code (Site Code)
Alias Name:	60001554
Alias Type:	Envirostor ID Number

Completed Info:

Completed Area Name:	PROJECT WIDE
Completed Sub Area Name:	Not reported
Completed Document Type:	Voluntary Cleanup Agreement
Completed Date:	09/15/2011
Comments:	VCA fully executed
Completed Area Name:	PROJECT WIDE
Completed Sub Area Name:	Not reported
Completed Document Type:	Voluntary Cleanup Agreement
Completed Date:	02/04/2016
Comments:	Executed on 2/4/2016
Completed Area Name:	PROJECT WIDE
Completed Sub Area Name:	Not reported
Completed Document Type:	Preliminary Endangerment Assessment Report
Completed Date:	01/30/2012
Comments:	Sent letter on 11/18/2011 requesting further action.
Completed Area Name:	PROJECT WIDE
Completed Sub Area Name:	Not reported
Completed Document Type:	Technical Report
Completed Date:	01/30/2012
Comments:	Sent letter on November 18, 2011 requesting further action on the site.

CARMENITA BUSINESS CENTER (Continued) **S111290783**

Completed Area Name: PROJECT WIDE
Completed Sub Area Name: Not reported
Completed Document Type: Voluntary Cleanup Agreement Termination Notification
Completed Date: 01/06/2012
Comments: Sent letter on 1/6/2012 with VCA End date of 2/7/2012.

Completed Area Name: PROJECT WIDE
Completed Sub Area Name: Not reported
Completed Document Type: Site Characterization Workplan
Completed Date: 05/05/2016
Comments: Not reported

Completed Area Name: PROJECT WIDE
Completed Sub Area Name: Not reported
Completed Document Type: Cost Recovery Closeout Memo
Completed Date: 04/19/2012
Comments: Sent CRU memo

Future Area Name: Not reported
Future Sub Area Name: Not reported
Future Document Type: Not reported
Future Due Date: Not reported
Schedule Area Name: PROJECT WIDE
Schedule Sub Area Name: Not reported
Schedule Document Type: Site Characterization Report
Schedule Due Date: 05/18/2017
Schedule Revised Date: Not reported

VCP:
Facility ID: 60001554
Site Type: Voluntary Cleanup
Site Type Detail: Voluntary Cleanup
Site Mgmt. Req.: NONE SPECIFIED
Acres: 3.4
National Priorities List: NO
Cleanup Oversight Agencies: SMBRP
Lead Agency: SMBRP
Lead Agency Description: DTSC - Site Cleanup Program
Project Manager: Not reported
Supervisor: Javier Hinojosa
Division Branch: Cleanup Chatsworth
Site Code: 301735
Assembly: 57
Senate: 32
Special Programs Code: Voluntary Cleanup Program
Status: Active
Status Date: 02/19/2016
Restricted Use: NO
Funding: Responsible Party
Lat/Long: 33.89088 / -118.0465
APN: 7005-004-024
Past Use: MACHINE SHOP, METAL FINISHING, METAL PLATING - CHROME, OIL/WATER SEPARATORS, PAINT/DEPAINT FACILITY, UNKNOWN, VEHICLE MAINTENANCE, TRANSPORTATION - WAREHOUSING
Potential COC: 31001, 30022, 30024, 30025, 30160, 30577, 30578
Confirmed COC: 30578,30022,30024,30025,30160,30577,31001
Potential Description: OTH, SOIL, SV

CARMENITA BUSINESS CENTER (Continued) **S111290783**

Alias Name: 7005-004-024
Alias Type: APN
Alias Name: 301531
Alias Type: Project Code (Site Code)
Alias Name: 301735
Alias Type: Project Code (Site Code)
Alias Name: 60001554
Alias Type: Envirostor ID Number

Completed Info:
Completed Area Name: PROJECT WIDE
Completed Sub Area Name: Not reported
Completed Document Type: Voluntary Cleanup Agreement
Completed Date: 09/15/2011
Comments: VCA fully executed

Completed Area Name: PROJECT WIDE
Completed Sub Area Name: Not reported
Completed Document Type: Voluntary Cleanup Agreement
Completed Date: 02/04/2016
Comments: Executed on 2/4/2016

Completed Area Name: PROJECT WIDE
Completed Sub Area Name: Not reported
Completed Document Type: Preliminary Endangerment Assessment Report
Completed Date: 01/30/2012
Comments: Sent letter on 11/18/2011 requesting further action.

Completed Area Name: PROJECT WIDE
Completed Sub Area Name: Not reported
Completed Document Type: Technical Report
Completed Date: 01/30/2012
Comments: Sent letter on November 18, 2011 requesting further action on the site.

Completed Area Name: PROJECT WIDE
Completed Sub Area Name: Not reported
Completed Document Type: Voluntary Cleanup Agreement Termination Notification
Completed Date: 01/06/2012
Comments: Sent letter on 1/6/2012 with VCA End date of 2/7/2012.

Completed Area Name: PROJECT WIDE
Completed Sub Area Name: Not reported
Completed Document Type: Site Characterization Workplan
Completed Date: 05/05/2016
Comments: Not reported

Completed Area Name: PROJECT WIDE
Completed Sub Area Name: Not reported
Completed Document Type: Cost Recovery Closeout Memo
Completed Date: 04/19/2012
Comments: Sent CRU memo

Future Area Name: Not reported
Future Sub Area Name: Not reported
Future Document Type: Not reported
Future Due Date: Not reported
Schedule Area Name: PROJECT WIDE

CARMENITA BUSINESS CENTER (Continued) **S111290783**

Schedule Sub Area Name: Not reported
Schedule Document Type: Site Characterization Report
Schedule Due Date: 05/18/2017
Schedule Revised Date: Not reported

Z165 **LE FIELL MANUFACTURING CO.** **ENVIROSTOR** **U001565066**
SSE **13700 FIRESTONE BLVD** **HIST UST** **N/A**
1/4-1/2 **SANTA FE SPRINGS, CA 90670** **NPDES**
0.364 mi.
1923 ft. **Site 3 of 3 in cluster Z**

Relative:
Lower

Actual:
72 ft.

ENVIROSTOR:
Facility ID: 71002681
Status: Refer: Other Agency
Status Date: Not reported
Site Code: Not reported
Site Type: Tiered Permit
Site Type Detailed: Tiered Permit
Acres: Not reported
NPL: NO
Regulatory Agencies: NONE SPECIFIED
Lead Agency: NONE SPECIFIED
Program Manager: Not reported
Supervisor: Not reported
Division Branch: Cleanup Chatsworth
Assembly: 57
Senate: 32
Special Program: Not reported
Restricted Use: NO
Site Mgmt Req: NONE SPECIFIED
Funding: Not reported
Latitude: 33.88960
Longitude: -118.0408
APN: NONE SPECIFIED
Past Use: NONE SPECIFIED
Potential COC: NONE SPECIFIED
Confirmed COC: NONE SPECIFIED
Potential Description: NONE SPECIFIED
Alias Name: CAD980694400
Alias Type: EPA Identification Number
Alias Name: 71002681
Alias Type: Envirostor ID Number

Completed Info:
Completed Area Name: Not reported
Completed Sub Area Name: Not reported
Completed Document Type: Not reported
Completed Date: Not reported
Comments: Not reported

Future Area Name: Not reported
Future Sub Area Name: Not reported
Future Document Type: Not reported
Future Due Date: Not reported
Schedule Area Name: Not reported
Schedule Sub Area Name: Not reported
Schedule Document Type: Not reported
Schedule Due Date: Not reported

LE FIELL MANUFACTURING CO. (Continued) **U001565066**

Schedule Revised Date: Not reported

HIST UST:

File Number:	Not reported
URL:	Not reported
Region:	STATE
Facility ID:	00000017061
Facility Type:	Other
Other Type:	MANUFACTURING
Contact Name:	WILLIAM F. BURNS
Telephone:	2139213411
Owner Name:	LE FIELL MANUFACTURING CO.
Owner Address:	13700 FIRESTONE BOULEVARD
Owner City,St,Zip:	SANTA FE SPRINGS, CA 90670
Total Tanks:	0005
Tank Num:	001
Container Num:	4
Year Installed:	Not reported
Tank Capacity:	00001500
Tank Used for:	WASTE
Type of Fuel:	Not reported
Container Construction Thickness:	3-4
Leak Detection:	Visual
Tank Num:	002
Container Num:	5
Year Installed:	Not reported
Tank Capacity:	00001500
Tank Used for:	WASTE
Type of Fuel:	Not reported
Container Construction Thickness:	3-4
Leak Detection:	Visual
Tank Num:	003
Container Num:	1
Year Installed:	Not reported
Tank Capacity:	00007500
Tank Used for:	PRODUCT
Type of Fuel:	UNLEADED
Container Construction Thickness:	Not reported
Leak Detection:	None
Tank Num:	004
Container Num:	2
Year Installed:	Not reported
Tank Capacity:	00002000
Tank Used for:	PRODUCT
Type of Fuel:	UNLEADED
Container Construction Thickness:	Not reported
Leak Detection:	None
Tank Num:	005
Container Num:	3
Year Installed:	Not reported
Tank Capacity:	00002000
Tank Used for:	PRODUCT

LE FIELL MANUFACTURING CO. (Continued) **U001565066**

Type of Fuel:	UNLEADED
Container Construction Thickness:	Not reported
Leak Detection:	None

NPDES:

Npdes Number:	CAS000001
Facility Status:	Active
Agency Id:	0
Region:	4
Regulatory Measure Id:	189096
Order No:	97-03-DWQ
Regulatory Measure Type:	Enrollee
Place Id:	Not reported
WDID:	4 19I003145
Program Type:	Industrial
Adoption Date Of Regulatory Measure:	Not reported
Effective Date Of Regulatory Measure:	04/02/1992
Expiration Date Of Regulatory Measure:	Not reported
Termination Date Of Regulatory Measure:	Not reported
Discharge Name:	Lefiell Manufacturing Co
Discharge Address:	13700 Firestone Blvd
Discharge City:	Santa Fe Springs
Discharge State:	California
Discharge Zip:	90670
RECEIVED DATE:	Not reported
PROCESSED DATE:	Not reported
STATUS CODE NAME:	Not reported
STATUS DATE:	Not reported
PLACE SIZE:	Not reported
PLACE SIZE UNIT:	Not reported
FACILITY CONTACT NAME:	Not reported
FACILITY CONTACT TITLE:	Not reported
FACILITY CONTACT PHONE:	Not reported
FACILITY CONTACT PHONE EXT:	Not reported
FACILITY CONTACT EMAIL:	Not reported
OPERATOR NAME:	Not reported
OPERATOR ADDRESS:	Not reported
OPERATOR CITY:	Not reported
OPERATOR STATE:	Not reported
OPERATOR ZIP:	Not reported
OPERATOR CONTACT NAME:	Not reported
OPERATOR CONTACT TITLE:	Not reported
OPERATOR CONTACT PHONE:	Not reported
OPERATOR CONTACT PHONE EXT:	Not reported
OPERATOR CONTACT EMAIL:	Not reported
OPERATOR TYPE:	Not reported
DEVELOPER NAME:	Not reported
DEVELOPER ADDRESS:	Not reported
DEVELOPER CITY:	Not reported
DEVELOPER STATE:	Not reported
DEVELOPER ZIP:	Not reported
DEVELOPER CONTACT NAME:	Not reported
DEVELOPER CONTACT TITLE:	Not reported
CONSTYPE LINEAR UTILITY IND:	Not reported
EMERGENCY PHONE NO:	Not reported
EMERGENCY PHONE EXT:	Not reported
CONSTYPE ABOVE GROUND IND:	Not reported

LE FIELL MANUFACTURING CO. (Continued) **U001565066**

CONSTYPE BELOW GROUND IND:	Not reported
CONSTYPE CABLE LINE IND:	Not reported
CONSTYPE COMM LINE IND:	Not reported
CONSTYPE COMMERTIAL IND:	Not reported
CONSTYPE ELECTRICAL LINE IND:	Not reported
CONSTYPE GAS LINE IND:	Not reported
CONSTYPE INDUSTRIAL IND:	Not reported
CONSTYPE OTHER DESRIPTION:	Not reported
CONSTYPE OTHER IND:	Not reported
CONSTYPE RECONS IND:	Not reported
CONSTYPE RESIDENTIAL IND:	Not reported
CONSTYPE TRANSPORT IND:	Not reported
CONSTYPE UTILITY DESCRIPTION:	Not reported
CONSTYPE UTILITY IND:	Not reported
CONSTYPE WATER SEWER IND:	Not reported
DIR DISCHARGE USWATER IND:	Not reported
RECEIVING WATER NAME:	Not reported
CERTIFIER NAME:	Not reported
CERTIFIER TITLE:	Not reported
CERTIFICATION DATE:	Not reported
PRIMARY SIC:	Not reported
SECONDARY SIC:	Not reported
TERTIARY SIC:	Not reported
Npdes Number:	Not reported
Facility Status:	Not reported
Agency Id:	Not reported
Region:	4
Regulatory Measure Id:	189096
Order No:	Not reported
Regulatory Measure Type:	Industrial
Place Id:	Not reported
WDID:	4 19I003145
Program Type:	Not reported
Adoption Date Of Regulatory Measure:	Not reported
Effective Date Of Regulatory Measure:	Not reported
Expiration Date Of Regulatory Measure:	Not reported
Termination Date Of Regulatory Measure:	Not reported
Discharge Name:	Not reported
Discharge Address:	Not reported
Discharge City:	Not reported
Discharge State:	Not reported
Discharge Zip:	Not reported
RECEIVED DATE:	5/9/2008
PROCESSED DATE:	4/2/1992
STATUS CODE NAME:	Active
STATUS DATE:	4/2/1992
PLACE SIZE:	10
PLACE SIZE UNIT:	Acres
FACILITY CONTACT NAME:	Alma Tsuruta
FACILITY CONTACT TITLE:	Safety and Environmental Manager
FACILITY CONTACT PHONE:	562-951-3411
FACILITY CONTACT PHONE EXT:	Not reported
FACILITY CONTACT EMAIL:	atsuruta@lefiell.com
OPERATOR NAME:	Lefiell Manufacturing Co
OPERATOR ADDRESS:	13700 Firestone Blvd
OPERATOR CITY:	Santa Fe Springs

LE FIELL MANUFACTURING CO. (Continued) **U001565066**

OPERATOR STATE:	California
OPERATOR ZIP:	90670
OPERATOR CONTACT NAME:	Alma Tsuruta
OPERATOR CONTACT TITLE:	Safety and Environmental Manager
OPERATOR CONTACT PHONE:	562-921-3411
OPERATOR CONTACT PHONE EXT:	Not reported
OPERATOR CONTACT EMAIL:	atsuruta@lefiell.com
OPERATOR TYPE:	Private Business
DEVELOPER NAME:	Not reported
DEVELOPER ADDRESS:	Not reported
DEVELOPER CITY:	Not reported
DEVELOPER STATE:	California
DEVELOPER ZIP:	Not reported
DEVELOPER CONTACT NAME:	Not reported
DEVELOPER CONTACT TITLE:	Not reported
CONSTYPE LINEAR UTILITY IND:	Not reported
EMERGENCY PHONE NO:	562-921-3411
EMERGENCY PHONE EXT:	Not reported
CONSTYPE ABOVE GROUND IND:	Not reported
CONSTYPE BELOW GROUND IND:	Not reported
CONSTYPE CABLE LINE IND:	Not reported
CONSTYPE COMM LINE IND:	Not reported
CONSTYPE COMMERTIAL IND:	Not reported
CONSTYPE ELECTRICAL LINE IND:	Not reported
CONSTYPE GAS LINE IND:	Not reported
CONSTYPE INDUSTRIAL IND:	Not reported
CONSTYPE OTHER DESRIPTION:	Not reported
CONSTYPE OTHER IND:	Not reported
CONSTYPE RECONS IND:	Not reported
CONSTYPE RESIDENTIAL IND:	Not reported
CONSTYPE TRANSPORT IND:	Not reported
CONSTYPE UTILITY DESCRIPTION:	Not reported
CONSTYPE UTILITY IND:	Not reported
CONSTYPE WATER SEWER IND:	Not reported
DIR DISCHARGE USWATER IND:	N
RECEIVING WATER NAME:	Coyote Creek Channel
CERTIFIER NAME:	Alma Tsuruta
CERTIFIER TITLE:	Safety and Environmental Manager
CERTIFICATION DATE:	05-MAY-15
PRIMARY SIC:	3479-Coating, Engraving, and Allied Services, NEC
SECONDARY SIC:	3499-Fabricated Metal Products, NEC
TERTIARY SIC:	Not reported

Npdes Number:	Not reported
Facility Status:	Not reported
Agency Id:	Not reported
Region:	4
Regulatory Measure Id:	408157
Order No:	Not reported
Regulatory Measure Type:	Construction
Place Id:	Not reported
WDID:	4 19C361870
Program Type:	Not reported
Adoption Date Of Regulatory Measure:	Not reported
Effective Date Of Regulatory Measure:	Not reported
Expiration Date Of Regulatory Measure:	Not reported
Termination Date Of Regulatory Measure:	9/9/2015

LE FIELL MANUFACTURING CO. (Continued) **U001565066**

Discharge Name:	Not reported
Discharge Address:	Not reported
Discharge City:	Not reported
Discharge State:	Not reported
Discharge Zip:	Not reported
RECEIVED DATE:	8/31/2011
PROCESSED DATE:	9/7/2011
STATUS CODE NAME:	Terminated
STATUS DATE:	11/24/2015
PLACE SIZE:	11.24
PLACE SIZE UNIT:	Acres
FACILITY CONTACT NAME:	George Ray
FACILITY CONTACT TITLE:	Not reported
FACILITY CONTACT PHONE:	562-921-3411
FACILITY CONTACT PHONE EXT:	Not reported
FACILITY CONTACT EMAIL:	gray@lefiell.com
OPERATOR NAME:	LeFiell Manufacturing Company
OPERATOR ADDRESS:	13700 Firestone Blvd
OPERATOR CITY:	Santa Fe Springs
OPERATOR STATE:	California
OPERATOR ZIP:	90670
OPERATOR CONTACT NAME:	George Ray
OPERATOR CONTACT TITLE:	Not reported
OPERATOR CONTACT PHONE:	562-921-3411
OPERATOR CONTACT PHONE EXT:	Not reported
OPERATOR CONTACT EMAIL:	gray@lefiell.com
OPERATOR TYPE:	Private Business
DEVELOPER NAME:	LeFiell Manufacturing Company
DEVELOPER ADDRESS:	13700 Firestone Blvd
DEVELOPER CITY:	Santa Fe Springs
DEVELOPER STATE:	California
DEVELOPER ZIP:	90670
DEVELOPER CONTACT NAME:	George Ray
DEVELOPER CONTACT TITLE:	Not reported
CONSTYPE LINEAR UTILITY IND:	N
EMERGENCY PHONE NO:	Not reported
EMERGENCY PHONE EXT:	Not reported
CONSTYPE ABOVE GROUND IND:	Not reported
CONSTYPE BELOW GROUND IND:	Not reported
CONSTYPE CABLE LINE IND:	Not reported
CONSTYPE COMM LINE IND:	Not reported
CONSTYPE COMMERTIAL IND:	Not reported
CONSTYPE ELECTRICAL LINE IND:	Not reported
CONSTYPE GAS LINE IND:	Not reported
CONSTYPE INDUSTRIAL IND:	Y
CONSTYPE OTHER DESRIPTION:	Not reported
CONSTYPE OTHER IND:	Not reported
CONSTYPE RECONS IND:	Not reported
CONSTYPE RESIDENTIAL IND:	Not reported
CONSTYPE TRANSPORT IND:	Not reported
CONSTYPE UTILITY DESCRIPTION:	Not reported
CONSTYPE UTILITY IND:	Not reported
CONSTYPE WATER SEWER IND:	Not reported
DIR DISCHARGE USWATER IND:	N
RECEIVING WATER NAME:	Los Coyotes Creek Channel
CERTIFIER NAME:	George Ray
CERTIFIER TITLE:	Not reported

LE FIELL MANUFACTURING CO. (Continued) **U001565066**

CERTIFICATION DATE:	31-AUG-11
PRIMARY SIC:	Not reported
SECONDARY SIC:	Not reported
TERTIARY SIC:	Not reported
Npdes Number:	CAS000002
Facility Status:	Terminated
Agency Id:	0
Region:	4
Regulatory Measure Id:	408157
Order No:	2009-0009-DWQ
Regulatory Measure Type:	Enrollee
Place Id:	Not reported
WDID:	4 19C361870
Program Type:	Construction
Adoption Date Of Regulatory Measure:	Not reported
Effective Date Of Regulatory Measure:	09/07/2011
Expiration Date Of Regulatory Measure:	Not reported
Termination Date Of Regulatory Measure:	09/09/2015
Discharge Name:	LeFiell Manufacturing Company
Discharge Address:	13700 Firestone Blvd
Discharge City:	Santa Fe Springs
Discharge State:	California
Discharge Zip:	90670
RECEIVED DATE:	Not reported
PROCESSED DATE:	Not reported
STATUS CODE NAME:	Not reported
STATUS DATE:	Not reported
PLACE SIZE:	Not reported
PLACE SIZE UNIT:	Not reported
FACILITY CONTACT NAME:	Not reported
FACILITY CONTACT TITLE:	Not reported
FACILITY CONTACT PHONE:	Not reported
FACILITY CONTACT PHONE EXT:	Not reported
FACILITY CONTACT EMAIL:	Not reported
OPERATOR NAME:	Not reported
OPERATOR ADDRESS:	Not reported
OPERATOR CITY:	Not reported
OPERATOR STATE:	Not reported
OPERATOR ZIP:	Not reported
OPERATOR CONTACT NAME:	Not reported
OPERATOR CONTACT TITLE:	Not reported
OPERATOR CONTACT PHONE:	Not reported
OPERATOR CONTACT PHONE EXT:	Not reported
OPERATOR CONTACT EMAIL:	Not reported
OPERATOR TYPE:	Not reported
DEVELOPER NAME:	Not reported
DEVELOPER ADDRESS:	Not reported
DEVELOPER CITY:	Not reported
DEVELOPER STATE:	Not reported
DEVELOPER ZIP:	Not reported
DEVELOPER CONTACT NAME:	Not reported
DEVELOPER CONTACT TITLE:	Not reported
CONSTYPE LINEAR UTILITY IND:	Not reported
EMERGENCY PHONE NO:	Not reported
EMERGENCY PHONE EXT:	Not reported
CONSTYPE ABOVE GROUND IND:	Not reported

LE FIELL MANUFACTURING CO. (Continued) **U001565066**

CONSTYPE BELOW GROUND IND:	Not reported
CONSTYPE CABLE LINE IND:	Not reported
CONSTYPE COMM LINE IND:	Not reported
CONSTYPE COMMERTIAL IND:	Not reported
CONSTYPE ELECTRICAL LINE IND:	Not reported
CONSTYPE GAS LINE IND:	Not reported
CONSTYPE INDUSTRIAL IND:	Not reported
CONSTYPE OTHER DESRIPTION:	Not reported
CONSTYPE OTHER IND:	Not reported
CONSTYPE RECONS IND:	Not reported
CONSTYPE RESIDENTIAL IND:	Not reported
CONSTYPE TRANSPORT IND:	Not reported
CONSTYPE UTILITY DESCRIPTION:	Not reported
CONSTYPE UTILITY IND:	Not reported
CONSTYPE WATER SEWER IND:	Not reported
DIR DISCHARGE USWATER IND:	Not reported
RECEIVING WATER NAME:	Not reported
CERTIFIER NAME:	Not reported
CERTIFIER TITLE:	Not reported
CERTIFICATION DATE:	Not reported
PRIMARY SIC:	Not reported
SECONDARY SIC:	Not reported
TERTIARY SIC:	Not reported

AC166 **C.F. TRUCKING** **HIST CORTESE** **S100281290**
ESE **13901 MICA** **N/A**
1/4-1/2 **SANTA FE SPRINGS, CA 91007**
0.371 mi.
1957 ft. **Site 1 of 2 in cluster AC**

Relative:
Lower

Actual:
70 ft.

HIST CORTESE:

Region:	CORTESE
Facility County Code:	19
Reg By:	LTNKA
Reg Id:	I-06377

AC167 **C.F. TRUCKING** **LUST** **S101298001**
ESE **13901 MICA ST E** **N/A**
1/4-1/2 **SANTA FE SPRINGS, CA 90670**
0.371 mi.
1957 ft. **Site 2 of 2 in cluster AC**

Relative:
Lower

Actual:
70 ft.

LUST:

Region:	STATE
Global Id:	T0603703208
Latitude:	33.89325
Longitude:	-118.034347
Case Type:	LUST Cleanup Site
Status:	Completed - Case Closed
Status Date:	04/27/1993
Lead Agency:	SANTA FE SPRINGS, CITY OF
Case Worker:	Not reported
Local Agency:	Not reported
RB Case Number:	I-06377
LOC Case Number:	Not reported
File Location:	Not reported

C.F. TRUCKING (Continued) **S101298001**

Potential Media Affect: Other Groundwater (uses other than drinking water)
Potential Contaminants of Concern: Diesel
Site History: Not reported

Click here to access the California GeoTracker records for this facility:

Contact:
Global Id: T0603703208
Contact Type: Local Agency Caseworker
Contact Name: UNK
Organization Name: R4 UNKNOWN
Address: Not reported
City: R4 UNKNOWN
Email: Not reported
Phone Number: Not reported

Global Id: T0603703208
Contact Type: Regional Board Caseworker
Contact Name: YUE RONG
Organization Name: LOS ANGELES RWQCB (REGION 4)
Address: 320 W. 4TH ST., SUITE 200
City: Los Angeles
Email: yrong@waterboards.ca.gov
Phone Number: Not reported

Status History:
Global Id: T0603703208
Status: Open - Case Begin Date
Status Date: 08/23/1990

Global Id: T0603703208
Status: Completed - Case Closed
Status Date: 04/27/1993

Regulatory Activities:
Global Id: T0603703208
Action Type: Other
Date: 09/03/1992
Action: Leak Reported

Global Id: T0603703208
Action Type: Other
Date: 08/23/1990
Action: Leak Discovery

LUST REG 4:
Region: 4
Regional Board: 04
County: Los Angeles
Facility Id: I-06377
Status: Case Closed
Substance: Diesel
Substance Quantity: Not reported
Local Case No: Not reported
Case Type: Groundwater

C.F. TRUCKING (Continued) **S101298001**

Abatement Method Used at the Site:		Not reported
Global ID:	T0603703208	
W Global ID:	Not reported	
Staff:	UNK	
Local Agency:	19049	
Cross Street:	MARQUARDT	
Enforcement Type:	Not reported	
Date Leak Discovered:	8/23/1990	
Date Leak First Reported:		9/3/1992
Date Leak Record Entered:	8/20/1992	
Date Confirmation Began:	Not reported	
Date Leak Stopped:	Not reported	
Date Case Last Changed on Database:		5/6/1993
Date the Case was Closed:		4/27/1993
How Leak Discovered:	Tank Closure	
How Leak Stopped:	Not reported	
Cause of Leak:	UNK	
Leak Source:	UNK	
Operator:	Not reported	
Water System:	Not reported	
Well Name:	Not reported	
Approx. Dist To Production Well (ft):		3481.9712784609114280252357468
Source of Cleanup Funding:		UNK
Preliminary Site Assessment Workplan Submitted:		Not reported
Preliminary Site Assessment Began:		Not reported
Pollution Characterization Began:		Not reported
Remediation Plan Submitted:		Not reported
Remedial Action Underway:		Not reported
Post Remedial Action Monitoring Began:		Not reported
Enforcement Action Date:		Not reported
Historical Max MTBE Date:		Not reported
Hist Max MTBE Conc in Groundwater:		Not reported
Hist Max MTBE Conc in Soil:		Not reported
Significant Interim Remedial Action Taken:		Not reported
GW Qualifier:	Not reported	
Soil Qualifier:	Not reported	
Organization:	Not reported	
Owner Contact:	Not reported	
Responsible Party:	LONGO FAMILY TRUST	
RP Address:	15 W. LA SIERRA, ARCADIA, CA 91007	
Program:	LUST	
Lat/Long:	33.8928482 / -1	
Local Agency Staff:	UNK	
Beneficial Use:	Not reported	
Priority:	Not reported	
Cleanup Fund Id:	Not reported	
Suspended:	Not reported	
Assigned Name:	Not reported	
Summary:	CLOSURE APPLICATION NUMBER 7115B	

168
North
1/4-1/2
0.387 mi.
2045 ft.

HUFF LUMBER
13535 ROSECRANS AVE E
SANTA FE SPRINGS, CA 90670

LUST
HIST CORTESE
LOS ANGELES CO. HMS

S101298020
N/A

Relative:
Higher

Actual:
85 ft.

LUST:

Region:	STATE
Global Id:	T0603704391
Latitude:	33.9024841
Longitude:	-118.0435583
Case Type:	LUST Cleanup Site
Status:	Completed - Case Closed
Status Date:	11/23/1994
Lead Agency:	SANTA FE SPRINGS, CITY OF
Case Worker:	Not reported
Local Agency:	Not reported
RB Case Number:	I-16133
LOC Case Number:	Not reported
File Location:	Not reported
Potential Media Affect:	Soil
Potential Contaminants of Concern:	Diesel
Site History:	Not reported

Click here to access the California GeoTracker records for this facility:

Contact:

Global Id:	T0603704391
Contact Type:	Local Agency Caseworker
Contact Name:	UNK
Organization Name:	R4 UNKNOWN
Address:	Not reported
City:	R4 UNKNOWN
Email:	Not reported
Phone Number:	Not reported

Global Id:	T0603704391
Contact Type:	Regional Board Caseworker
Contact Name:	YUE RONG
Organization Name:	LOS ANGELES RWQCB (REGION 4)
Address:	320 W. 4TH ST., SUITE 200
City:	Los Angeles
Email:	yrong@waterboards.ca.gov
Phone Number:	Not reported

Status History:

Global Id:	T0603704391
Status:	Open - Case Begin Date
Status Date:	03/09/1992

Global Id:	T0603704391
Status:	Completed - Case Closed
Status Date:	11/23/1994

Regulatory Activities:

Global Id:	T0603704391
Action Type:	Other
Date:	03/09/1992
Action:	Leak Reported

HUFF LUMBER (Continued) **S101298020**

LUST REG 4:

Region:	4	
Regional Board:	04	
County:	Los Angeles	
Facility Id:	I-16133	
Status:	Case Closed	
Substance:	Diesel	
Substance Quantity:	Not reported	
Local Case No:	Not reported	
Case Type:	Soil	
Abatement Method Used at the Site:		Not reported
Global ID:	T0603704391	
W Global ID:	Not reported	
Staff:	UNK	
Local Agency:	19049	
Cross Street:	CARMENITA	
Enforcement Type:	Not reported	
Date Leak Discovered:	Not reported	
Date Leak First Reported:		3/9/1992
Date Leak Record Entered:	11/28/1994	
Date Confirmation Began:	Not reported	
Date Leak Stopped:	Not reported	
Date Case Last Changed on Database:		11/23/1994
Date the Case was Closed:		11/23/1994
How Leak Discovered:	Not reported	
How Leak Stopped:	Not reported	
Cause of Leak:	Not reported	
Leak Source:	UNK	
Operator:	MARK HUFF OLD CASE#960105-02	
Water System:	Not reported	
Well Name:	Not reported	
Approx. Dist To Production Well (ft):		4970.883294783589760303355198 4
Source of Cleanup Funding:		UNK
Preliminary Site Assessment Workplan Submitted:		Not reported
Preliminary Site Assessment Began:		Not reported
Pollution Characterization Began:		Not reported
Remediation Plan Submitted:		Not reported
Remedial Action Underway:		Not reported
Post Remedial Action Monitoring Began:		Not reported
Enforcement Action Date:		Not reported
Historical Max MTBE Date:		Not reported
Hist Max MTBE Conc in Groundwater:		Not reported
Hist Max MTBE Conc in Soil:		Not reported
Significant Interim Remedial Action Taken:		Not reported
GW Qualifier:	Not reported	
Soil Qualifier:	Not reported	
Organization:	Not reported	
Owner Contact:	Not reported	
Responsible Party:	HUFF LUMBER	
RP Address:	SAME AS SITE	
Program:	LUST	
Lat/Long:	33.9024841 / -1	
Local Agency Staff:	UNK	
Beneficial Use:	Not reported	
Priority:	Not reported	
Cleanup Fund Id:	Not reported	
Suspended:	Not reported	

HUFF LUMBER (Continued) **S101298020**

Assigned Name: Not reported
Summary: Not reported

HIST CORTESE:
Region: CORTESE
Facility County Code: 19
Reg By: LTNKA
Reg Id: I-16133

LOS ANGELES CO. HMS:
Region: LA
Permit Category: T
Facility Id: 015131-016133
Facility Type: 0
Facility Status: Closed
Area: 1H
Permit Number: 00006034T
Permit Status: Closed

AD169 **MONTEBELLO CONTAINER** **LUST** **S103281866**
SW **13220 MOLETTE ST** **N/A**
1/4-1/2 **SANTA FE SPRINGS, CA 90670**
0.399 mi.
2105 ft. **Site 1 of 2 in cluster AD**

Relative:
Lower

Actual:
77 ft.

LUST REG 4:

Region:	4	
Regional Board:	04	
County:	Los Angeles	
Facility Id:	R-05928	
Status:	Case Closed	
Substance:	1	
Substance Quantity:	Not reported	
Local Case No:	Not reported	
Case Type:	Soil	
Abatement Method Used at the Site:		Not reported
Global ID:	T0603704705	
W Global ID:	Not reported	
Staff:	UNK	
Local Agency:	19049	
Cross Street:	Not reported	
Enforcement Type:	Not reported	
Date Leak Discovered:	8/19/1997	
Date Leak First Reported:		8/19/1997
Date Leak Record Entered:	11/18/1997	
Date Confirmation Began:	Not reported	
Date Leak Stopped:	Not reported	
Date Case Last Changed on Database:		11/18/1997
Date the Case was Closed:		8/25/1997
How Leak Discovered:	OM	
How Leak Stopped:	Not reported	
Cause of Leak:	UNK	
Leak Source:	UNK	
Operator:	Not reported	
Water System:	Not reported	
Well Name:	Not reported	
Approx. Dist To Production Well (ft):		1400.3562085760785768886343176

MONTEBELLO CONTAINER (Continued) **S103281866**

Source of Cleanup Funding:	UNK
Preliminary Site Assessment Workplan Submitted:	Not reported
Preliminary Site Assessment Began:	Not reported
Pollution Characterization Began:	Not reported
Remediation Plan Submitted:	Not reported
Remedial Action Underway:	Not reported
Post Remedial Action Monitoring Began:	Not reported
Enforcement Action Date:	Not reported
Historical Max MTBE Date:	Not reported
Hist Max MTBE Conc in Groundwater:	Not reported
Hist Max MTBE Conc in Soil:	Not reported
Significant Interim Remedial Action Taken:	Not reported
GW Qualifier:	Not reported
Soil Qualifier:	Not reported
Organization:	Not reported
Owner Contact:	Not reported
Responsible Party:	MONTEBELLOW CONTAINER
RP Address:	13220 MOLETTE ST., SANTA FE SPRINGS, CA 90670
Program:	LUST
Lat/Long:	33.8913964 / -1
Local Agency Staff:	UNK
Beneficial Use:	Not reported
Priority:	Not reported
Cleanup Fund Id:	Not reported
Suspended:	Not reported
Assigned Name:	Not reported
Summary:	CALL REGARDING NFA LTR TOM HALL, INDUSTRIAL WASTE ENGINEER AT (562) 944-9713. CASE CLOSED BY CITY OF SANTA FE SPRINGS FIRE DEPT.

AD170 **AIR TREADS INC LOS ANGELES DIV** **RCRA-SQG 1000134759**
SW **13220 MOLETTE ST.** **LUST CAD079596698**
1/4-1/2 **SANTA FE SPRINGS, CA 90670** **FINDS**
0.399 mi. **ECHO**
2105 ft. **Site 2 of 2 in cluster AD** **HAZNET**
HIST CORTESE
Relative: **LOS ANGELES CO. HMS**
Lower **NPDES**

Actual: **77 ft.**

RCRA-SQG:

Date form received by agency:	09/01/1996
Facility name:	AIR TREADS INC
Facility address:	13220 MOLETTE ST SANTA FE SPRINGS, CA 90670
EPA ID:	CAD079596698
Mailing address:	MOLETTE ST SANTA FE SPRINGS, CA 90670
Contact:	Not reported
Contact address:	Not reported Not reported
Contact country:	US
Contact telephone:	Not reported
Contact email:	Not reported
EPA Region:	09
Classification:	Small Small Quantity Generator
Description:	Handler: generates more than 100 and less than 1000 kg of hazardous waste during any calendar month and accumulates less than 6000 kg of hazardous waste at any time; or generates 100 kg or less of hazardous

AIR TREADS INC LOS ANGELES DIV (Continued) **1000134759**

waste during any calendar month, and accumulates more than 1000 kg of hazardous waste at any time

Owner/Operator Summary:
Owner/operator name: MOLETTE DEVELOPMENT CO
Owner/operator address: NOT REQUIRED
NOT REQUIRED, ME 99999
Owner/operator country: Not reported
Owner/operator telephone: (415) 555-1212
Legal status: Private
Owner/Operator Type: Owner
Owner/Op start date: Not reported
Owner/Op end date: Not reported

Owner/operator name: NOT REQUIRED
Owner/operator address: NOT REQUIRED
NOT REQUIRED, ME 99999
Owner/operator country: Not reported
Owner/operator telephone: (415) 555-1212
Legal status: Private
Owner/Operator Type: Operator
Owner/Op start date: Not reported
Owner/Op end date: Not reported

Handler Activities Summary:
U.S. importer of hazardous waste: No
Mixed waste (haz. and radioactive): No
Recycler of hazardous waste: No
Transporter of hazardous waste: No
Treater, storer or disposer of HW: No
Underground injection activity: No
On-site burner exemption: No
Furnace exemption: No
Used oil fuel burner: No
Used oil processor: No
User oil refiner: No
Used oil fuel marketer to burner: No
Used oil Specification marketer: No
Used oil transfer facility: No
Used oil transporter: No

Historical Generators:
Date form received by agency: 02/28/1992
Site name: AIR TREADS INC
Classification: Large Quantity Generator

Violation Status: No violations found

LUST:
Region: STATE
Global Id: T0603704705
Latitude: 33.8907529
Longitude: -118.050517
Case Type: LUST Cleanup Site
Status: Completed - Case Closed
Status Date: 08/25/1997

AIR TREADS INC LOS ANGELES DIV (Continued) **1000134759**

Lead Agency:	SANTA FE SPRINGS, CITY OF
Case Worker:	Not reported
Local Agency:	Not reported
RB Case Number:	R-05928
LOC Case Number:	Not reported
File Location:	Not reported
Potential Media Affect:	Soil
Potential Contaminants of Concern:	Aviation
Site History:	Not reported

Click here to access the California GeoTracker records for this facility:

Contact:

Global Id:	T0603704705
Contact Type:	Local Agency Caseworker
Contact Name:	UNK
Organization Name:	R4 UNKNOWN
Address:	Not reported
City:	R4 UNKNOWN
Email:	Not reported
Phone Number:	Not reported

Global Id:	T0603704705
Contact Type:	Regional Board Caseworker
Contact Name:	YUE RONG
Organization Name:	LOS ANGELES RWQCB (REGION 4)
Address:	320 W. 4TH ST., SUITE 200
City:	Los Angeles
Email:	yrong@waterboards.ca.gov
Phone Number:	Not reported

Status History:

Global Id:	T0603704705
Status:	Open - Case Begin Date
Status Date:	08/19/1997

Global Id:	T0603704705
Status:	Completed - Case Closed
Status Date:	08/25/1997

Regulatory Activities:

Global Id:	T0603704705
Action Type:	Other
Date:	08/19/1997
Action:	Leak Reported

Global Id:	T0603704705
Action Type:	Other
Date:	08/19/1997
Action:	Leak Discovery

FINDS:

Registry ID: 110002141316

AIR TREADS INC LOS ANGELES DIV (Continued) **1000134759**

Environmental Interest/Information System

US EPA TRIS (Toxics Release Inventory System) contains information from facilities on the amounts of over 300 listed toxic chemicals that these facilities release directly to air, water, land, or that are transported off-site.

RCRAInfo is a national information system that supports the Resource Conservation and Recovery Act (RCRA) program through the tracking of events and activities related to facilities that generate, transport, and treat, store, or dispose of hazardous waste. RCRAInfo allows RCRA program staff to track the notification, permit, compliance, and corrective action activities required under RCRA.

ECHO:

Envid:	1000134759
Registry ID:	110002141316
DFR URL:	http://echo.epa.gov/detailed_facility_report?fid=110002141316

HAZNET:

envid:	1000134759
Year:	1993
GEPAID:	CAD079596698
Contact:	MOLETTE DEVELOPMENT CO
Telephone:	0000000000
Mailing Name:	Not reported
Mailing Address:	13220 MOLETTE ST
Mailing City,St,Zip:	SANTA FE SPRINGS, CA 906700000
Gen County:	Not reported
TSD EPA ID:	KSD980633259
TSD County:	Not reported
Waste Category:	Other inorganic solid waste
Disposal Method:	Not reported
Tons:	0.84279999999
Cat Decode:	Not reported
Method Decode:	Not reported
Facility County:	Los Angeles

envid:	1000134759
Year:	1993
GEPAID:	CAD079596698
Contact:	MOLETTE DEVELOPMENT CO
Telephone:	0000000000
Mailing Name:	Not reported
Mailing Address:	13220 MOLETTE ST
Mailing City,St,Zip:	SANTA FE SPRINGS, CA 906700000
Gen County:	Not reported
TSD EPA ID:	CAD097030993
TSD County:	Not reported
Waste Category:	Liquids with chromium (VI) >= 500 Mg./L
Disposal Method:	Treatment, Tank
Tons:	0.37530000000
Cat Decode:	Not reported
Method Decode:	Not reported
Facility County:	Los Angeles

AIR TREADS INC LOS ANGELES DIV (Continued) **1000134759**

envid: 1000134759
Year: 1993
GEPAID: CAD079596698
Contact: MOLETTE DEVELOPMENT CO
Telephone: 0000000000
Mailing Name: Not reported
Mailing Address: 13220 MOLETTE ST
Mailing City,St,Zip: SANTA FE SPRINGS, CA 906700000
Gen County: Not reported
TSD EPA ID: CAD008364432
TSD County: Not reported
Waste Category: Oxygenated solvents (acetone, butanol, ethyl acetate, etc.)
Disposal Method: Not reported
Tons: 0.91739999999
Cat Decode: Not reported
Method Decode: Not reported
Facility County: Los Angeles

envid: 1000134759
Year: 1993
GEPAID: CAD079596698
Contact: MOLETTE DEVELOPMENT CO
Telephone: 0000000000
Mailing Name: Not reported
Mailing Address: 13220 MOLETTE ST
Mailing City,St,Zip: SANTA FE SPRINGS, CA 906700000
Gen County: Not reported
TSD EPA ID: CAT080013352
TSD County: Not reported
Waste Category: Unspecified oil-containing waste
Disposal Method: Recycler
Tons: 3.79470000000
Cat Decode: Not reported
Method Decode: Not reported
Facility County: Los Angeles

HIST CORTESE:
Region: CORTESE
Facility County Code: 19
Reg By: LTNKA
Reg Id: R-05928

LOS ANGELES CO. HMS:
Region: LA
Permit Category: I
Facility Id: 005718-I05928
Facility Type: 01
Facility Status: Closed
Area: 1H
Permit Number: 00002739J
Permit Status: Closed

NPDES:
Npdes Number: Not reported
Facility Status: Not reported
Agency Id: Not reported

AIR TREADS INC LOS ANGELES DIV (Continued) **1000134759**

Region:	4
Regulatory Measure Id:	190923
Order No:	Not reported
Regulatory Measure Type:	Industrial
Place Id:	Not reported
WDID:	4 19I015392
Program Type:	Not reported
Adoption Date Of Regulatory Measure:	Not reported
Effective Date Of Regulatory Measure:	Not reported
Expiration Date Of Regulatory Measure:	Not reported
Termination Date Of Regulatory Measure:	Not reported
Discharge Name:	Not reported
Discharge Address:	Not reported
Discharge City:	Not reported
Discharge State:	Not reported
Discharge Zip:	Not reported
RECEIVED DATE:	5/9/2008
PROCESSED DATE:	9/24/1999
STATUS CODE NAME:	Active
STATUS DATE:	9/24/1999
PLACE SIZE:	3
PLACE SIZE UNIT:	Acres
FACILITY CONTACT NAME:	Jerry Ayala
FACILITY CONTACT TITLE:	Plant Manager
FACILITY CONTACT PHONE:	562-404-6221
FACILITY CONTACT PHONE EXT:	Not reported
FACILITY CONTACT EMAIL:	Jayala@montcc.com
OPERATOR NAME:	Montebello Container Corp
OPERATOR ADDRESS:	13220 Molette St
OPERATOR CITY:	Santa Fe Springs
OPERATOR STATE:	California
OPERATOR ZIP:	90670
OPERATOR CONTACT NAME:	Jerry Ayala
OPERATOR CONTACT TITLE:	Not reported
OPERATOR CONTACT PHONE:	562-404-6221
OPERATOR CONTACT PHONE EXT:	Not reported
OPERATOR CONTACT EMAIL:	Jayala@montcc.com
OPERATOR TYPE:	Private Business
DEVELOPER NAME:	Not reported
DEVELOPER ADDRESS:	Not reported
DEVELOPER CITY:	Not reported
DEVELOPER STATE:	California
DEVELOPER ZIP:	Not reported
DEVELOPER CONTACT NAME:	Not reported
DEVELOPER CONTACT TITLE:	Not reported
CONSTYPE LINEAR UTILITY IND:	Not reported
EMERGENCY PHONE NO:	562-404-6221
EMERGENCY PHONE EXT:	Not reported
CONSTYPE ABOVE GROUND IND:	Not reported
CONSTYPE BELOW GROUND IND:	Not reported
CONSTYPE CABLE LINE IND:	Not reported
CONSTYPE COMM LINE IND:	Not reported
CONSTYPE COMMERTIAL IND:	Not reported
CONSTYPE ELECTRICAL LINE IND:	Not reported
CONSTYPE GAS LINE IND:	Not reported
CONSTYPE INDUSTRIAL IND:	Not reported
CONSTYPE OTHER DESRIPTION:	Not reported

AIR TREADS INC LOS ANGELES DIV (Continued) **1000134759**

CONSTYPE OTHER IND:	Not reported
CONSTYPE RECONS IND:	Not reported
CONSTYPE RESIDENTIAL IND:	Not reported
CONSTYPE TRANSPORT IND:	Not reported
CONSTYPE UTILITY DESCRIPTION:	Not reported
CONSTYPE UTILITY IND:	Not reported
CONSTYPE WATER SEWER IND:	Not reported
DIR DISCHARGE USWATER IND:	N
RECEIVING WATER NAME:	Coyote Creek
CERTIFIER NAME:	Jerry Ayala
CERTIFIER TITLE:	Plant Manager
CERTIFICATION DATE:	03-SEP-15
PRIMARY SIC:	2653-Corrugated and Solid Fiber Boxes
SECONDARY SIC:	Not reported
TERTIARY SIC:	Not reported
Npdes Number:	CAS000001
Facility Status:	Active
Agency Id:	0
Region:	4
Regulatory Measure Id:	190923
Order No:	97-03-DWQ
Regulatory Measure Type:	Enrollee
Place Id:	Not reported
WDID:	4 19I015392
Program Type:	Industrial
Adoption Date Of Regulatory Measure:	Not reported
Effective Date Of Regulatory Measure:	09/24/1999
Expiration Date Of Regulatory Measure:	Not reported
Termination Date Of Regulatory Measure:	Not reported
Discharge Name:	Montebello Container Corp
Discharge Address:	13220 Molette St
Discharge City:	Santa Fe Springs
Discharge State:	California
Discharge Zip:	90670
RECEIVED DATE:	Not reported
PROCESSED DATE:	Not reported
STATUS CODE NAME:	Not reported
STATUS DATE:	Not reported
PLACE SIZE:	Not reported
PLACE SIZE UNIT:	Not reported
FACILITY CONTACT NAME:	Not reported
FACILITY CONTACT TITLE:	Not reported
FACILITY CONTACT PHONE:	Not reported
FACILITY CONTACT PHONE EXT:	Not reported
FACILITY CONTACT EMAIL:	Not reported
OPERATOR NAME:	Not reported
OPERATOR ADDRESS:	Not reported
OPERATOR CITY:	Not reported
OPERATOR STATE:	Not reported
OPERATOR ZIP:	Not reported
OPERATOR CONTACT NAME:	Not reported
OPERATOR CONTACT TITLE:	Not reported
OPERATOR CONTACT PHONE:	Not reported
OPERATOR CONTACT PHONE EXT:	Not reported
OPERATOR CONTACT EMAIL:	Not reported
OPERATOR TYPE:	Not reported

AIR TREADS INC LOS ANGELES DIV (Continued) **1000134759**

DEVELOPER NAME:	Not reported
DEVELOPER ADDRESS:	Not reported
DEVELOPER CITY:	Not reported
DEVELOPER STATE:	Not reported
DEVELOPER ZIP:	Not reported
DEVELOPER CONTACT NAME:	Not reported
DEVELOPER CONTACT TITLE:	Not reported
CONSTYPE LINEAR UTILITY IND:	Not reported
EMERGENCY PHONE NO:	Not reported
EMERGENCY PHONE EXT:	Not reported
CONSTYPE ABOVE GROUND IND:	Not reported
CONSTYPE BELOW GROUND IND:	Not reported
CONSTYPE CABLE LINE IND:	Not reported
CONSTYPE COMM LINE IND:	Not reported
CONSTYPE COMMERTIAL IND:	Not reported
CONSTYPE ELECTRICAL LINE IND:	Not reported
CONSTYPE GAS LINE IND:	Not reported
CONSTYPE INDUSTRIAL IND:	Not reported
CONSTYPE OTHER DESRIPTION:	Not reported
CONSTYPE OTHER IND:	Not reported
CONSTYPE RECONS IND:	Not reported
CONSTYPE RESIDENTIAL IND:	Not reported
CONSTYPE TRANSPORT IND:	Not reported
CONSTYPE UTILITY DESCRIPTION:	Not reported
CONSTYPE UTILITY IND:	Not reported
CONSTYPE WATER SEWER IND:	Not reported
DIR DISCHARGE USWATER IND:	Not reported
RECEIVING WATER NAME:	Not reported
CERTIFIER NAME:	Not reported
CERTIFIER TITLE:	Not reported
CERTIFICATION DATE:	Not reported
PRIMARY SIC:	Not reported
SECONDARY SIC:	Not reported
TERTIARY SIC:	Not reported

AE171 **ALTON WATSON** **LUST** **U003064770**
SW **15405 S CORNET AVE** **LOS ANGELES CO. HMS** **N/A**
1/4-1/2 **SANTA FE SPRINGS, CA 90670**
0.411 mi.
2169 ft. **Site 1 of 3 in cluster AE**

Relative:
Lower

Actual:
77 ft.

LUST REG 4:

Region:	4	
Regional Board:	04	
County:	Los Angeles	
Facility Id:	I-15016	
Status:	Case Closed	
Substance:	Gasoline	
Substance Quantity:	Not reported	
Local Case No:	Not reported	
Case Type:	Soil	
Abatement Method Used at the Site:		Not reported
Global ID:	T0603704245	
W Global ID:	Not reported	
Staff:	UNK	
Local Agency:	19049	
Cross Street:	Not reported	
Enforcement Type:	Not reported	

ALTON WATSON (Continued) **U003064770**

Date Leak Discovered:	Not reported	
Date Leak First Reported:		2/9/1990
Date Leak Record Entered:	2/5/1990	
Date Confirmation Began:	Not reported	
Date Leak Stopped:	Not reported	
Date Case Last Changed on Database:		2/16/1990
Date the Case was Closed:		2/9/1990
How Leak Discovered:	Not reported	
How Leak Stopped:	Not reported	
Cause of Leak:	Not reported	
Leak Source:	Not reported	
Operator:	Not reported	
Water System:	Not reported	
Well Name:	Not reported	
Approx. Dist To Production Well (ft):		845.777728147484656992966892
Source of Cleanup Funding:		Not reported
Preliminary Site Assessment Workplan Submitted:		Not reported
Preliminary Site Assessment Began:		Not reported
Pollution Characterization Began:		Not reported
Remediation Plan Submitted:		Not reported
Remedial Action Underway:		Not reported
Post Remedial Action Monitoring Began:		Not reported
Enforcement Action Date:		Not reported
Historical Max MTBE Date:		Not reported
Hist Max MTBE Conc in Groundwater:		Not reported
Hist Max MTBE Conc in Soil:		Not reported
Significant Interim Remedial Action Taken:		Not reported
GW Qualifier:	Not reported	
Soil Qualifier:	Not reported	
Organization:	Not reported	
Owner Contact:	Not reported	
Responsible Party:	ALTON WATSON	
RP Address:	15405 CORNET ST, SANTA FE SPRINGS, CA 90670	
Program:	LUST	
Lat/Long:	33.8905404 / -1	
Local Agency Staff:	UNK	
Beneficial Use:	Not reported	
Priority:	Not reported	
Cleanup Fund Id:	Not reported	
Suspended:	Not reported	
Assigned Name:	Not reported	
Summary:	Not reported	

LOS ANGELES CO. HMS:

Region:	LA
Permit Category:	Not reported
Facility Id:	014429-015016
Facility Type:	Not reported
Facility Status:	Closed
Area:	1H
Permit Number:	Not reported
Permit Status:	Not reported

AE172 **ALTON WATSON** **LUST** **S104573202**
SW **15405 CORNET ST** **N/A**
1/4-1/2 **SANTA FE SPRINGS, CA 90670**
0.411 mi.
2169 ft. **Site 2 of 3 in cluster AE**

Relative:
Lower

Actual:
77 ft.

LUST:

Region:	STATE
Global Id:	T0603704245
Latitude:	33.8905404
Longitude:	-118.0492153
Case Type:	LUST Cleanup Site
Status:	Completed - Case Closed
Status Date:	02/09/1990
Lead Agency:	SANTA FE SPRINGS, CITY OF
Case Worker:	Not reported
Local Agency:	Not reported
RB Case Number:	I-15016
LOC Case Number:	Not reported
File Location:	Not reported
Potential Media Affect:	Soil
Potential Contaminants of Concern:	Gasoline
Site History:	Not reported

Click here to access the California GeoTracker records for this facility:

Contact:

Global Id:	T0603704245
Contact Type:	Local Agency Caseworker
Contact Name:	UNK
Organization Name:	R4 UNKNOWN
Address:	Not reported
City:	R4 UNKNOWN
Email:	Not reported
Phone Number:	Not reported

Global Id:	T0603704245
Contact Type:	Regional Board Caseworker
Contact Name:	YUE RONG
Organization Name:	LOS ANGELES RWQCB (REGION 4)
Address:	320 W. 4TH ST., SUITE 200
City:	Los Angeles
Email:	yrong@waterboards.ca.gov
Phone Number:	Not reported

Status History:

Global Id:	T0603704245
Status:	Completed - Case Closed
Status Date:	02/09/1990

Global Id:	T0603704245
Status:	Open - Case Begin Date
Status Date:	02/09/1990

Regulatory Activities:

Global Id:	T0603704245
Action Type:	Other
Date:	02/09/1990
Action:	Leak Reported

AE173 **KOTAKE PROPERTY** **LUST** **S102769935**
SW **15408 CORNET** **HIST CORTESE** **N/A**
1/4-1/2 **SANTA FE SPRINGS, CA 90701**
0.412 mi.
2175 ft. **Site 3 of 3 in cluster AE**

Relative:
Lower

Actual:
76 ft.

LUST:

Region:	STATE
Global Id:	T0603704202
Latitude:	33.890599
Longitude:	-118.048636
Case Type:	LUST Cleanup Site
Status:	Completed - Case Closed
Status Date:	01/10/1990
Lead Agency:	SANTA FE SPRINGS, CITY OF
Case Worker:	Not reported
Local Agency:	Not reported
RB Case Number:	I-14747
LOC Case Number:	Not reported
File Location:	Not reported
Potential Media Affect:	Soil
Potential Contaminants of Concern:	Gasoline
Site History:	Not reported

Click here to access the California GeoTracker records for this facility:

Contact:

Global Id:	T0603704202
Contact Type:	Local Agency Caseworker
Contact Name:	UNK
Organization Name:	R4 UNKNOWN
Address:	Not reported
City:	R4 UNKNOWN
Email:	Not reported
Phone Number:	Not reported

Global Id:	T0603704202
Contact Type:	Regional Board Caseworker
Contact Name:	YUE RONG
Organization Name:	LOS ANGELES RWQCB (REGION 4)
Address:	320 W. 4TH ST., SUITE 200
City:	Los Angeles
Email:	yrong@waterboards.ca.gov
Phone Number:	Not reported

Status History:

Global Id:	T0603704202
Status:	Completed - Case Closed
Status Date:	01/10/1990

Global Id:	T0603704202
Status:	Open - Case Begin Date
Status Date:	01/10/1990

Regulatory Activities:

Global Id:	T0603704202
Action Type:	Other
Date:	01/10/1990
Action:	Leak Reported

KOTAKE PROPERTY (Continued) **S102769935**

LUST REG 4:

Region:	4	
Regional Board:	04	
County:	Los Angeles	
Facility Id:	I-14747	
Status:	Case Closed	
Substance:	Gasoline	
Substance Quantity:	Not reported	
Local Case No:	Not reported	
Case Type:	Soil	
Abatement Method Used at the Site:		Not reported
Global ID:	T0603704202	
W Global ID:	Not reported	
Staff:	UNK	
Local Agency:	19049	
Cross Street:	Not reported	
Enforcement Type:	Not reported	
Date Leak Discovered:	Not reported	
Date Leak First Reported:		1/10/1990
Date Leak Record Entered:	1/22/1990	
Date Confirmation Began:	Not reported	
Date Leak Stopped:	Not reported	
Date Case Last Changed on Database:		1/29/1990
Date the Case was Closed:		1/10/1990
How Leak Discovered:	Not reported	
How Leak Stopped:	Not reported	
Cause of Leak:	Not reported	
Leak Source:	Not reported	
Operator:	Not reported	
Water System:	Not reported	
Well Name:	Not reported	
Approx. Dist To Production Well (ft):		774.748291063919925951303400 19
Source of Cleanup Funding:		Not reported
Preliminary Site Assessment Workplan Submitted:		Not reported
Preliminary Site Assessment Began:		Not reported
Pollution Characterization Began:		Not reported
Remediation Plan Submitted:		Not reported
Remedial Action Underway:		Not reported
Post Remedial Action Monitoring Began:		Not reported
Enforcement Action Date:		Not reported
Historical Max MTBE Date:		Not reported
Hist Max MTBE Conc in Groundwater:		Not reported
Hist Max MTBE Conc in Soil:		Not reported
Significant Interim Remedial Action Taken:		Not reported
GW Qualifier:	Not reported	
Soil Qualifier:	Not reported	
Organization:	Not reported	
Owner Contact:	Not reported	
Responsible Party:	MASAO KOTAKE	
RP Address:	18112 MUNDARE AVENUE, ARTESIA, 90701	
Program:	LUST	
Lat/Long:	33.8905054 / -1	
Local Agency Staff:	UNK	
Beneficial Use:	Not reported	
Priority:	Not reported	
Cleanup Fund Id:	Not reported	
Suspended:	Not reported	

KOTAKE PROPERTY (Continued) **S102769935**

Assigned Name: Not reported
Summary: Not reported

HIST CORTESE:
Region: CORTESE
Facility County Code: 19
Reg By: LTNKA
Reg Id: I-14747

AF174 **VALVE SERVICES CO.** **SLIC** **S106485468**
West **13060 E. FIRESTONE BLVD** **N/A**
1/4-1/2 **SANTA FE SPRINGS, CA 90670**
0.413 mi.
2180 ft. **Site 1 of 2 in cluster AF**

Relative:
Higher

Actual:
79 ft.

SLIC:

Region:	STATE
Facility Status:	**Completed - Case Closed**
Status Date:	01/04/1996
Global Id:	SLT4309189
Lead Agency:	LOS ANGELES RWQCB (REGION 4)
Lead Agency Case Number:	Not reported
Latitude:	33.896654
Longitude:	-118.05386
Case Type:	Cleanup Program Site
Case Worker:	Not reported
Local Agency:	Not reported
RB Case Number:	0160
File Location:	Not reported
Potential Media Affected:	Not reported
Potential Contaminants of Concern:	Not reported
Site History:	Not reported

Click here to access the California GeoTracker records for this facility:

AF175 **VALVE SERVICES CO.** **SLIC** **S104404815**
West **13060 FIRESTONE** **N/A**
1/4-1/2 **SANTA FE SPRINGS, CA 90670**
0.413 mi.
2180 ft. **Site 2 of 2 in cluster AF**

Relative:
Higher

Actual:
79 ft.

SLIC REG 4:

Region:	4
Facility Status:	No further action required
SLIC:	0160
Substance:	VOCs
Staff:	Jenny Au

176
SE
1/4-1/2
0.428 mi.
2259 ft.

FORMER BURKE INDUSTRIES
13767 FREEWAY DRIVE,
SANTE FE SPRINGS, CA 90670

ENVIROSTOR
VCP

S113804701
N/A

Relative:
Lower

Actual:
69 ft.

ENVIROSTOR:

Facility ID:	60001906
Status:	No Further Action
Status Date:	02/05/2015
Site Code:	301618
Site Type:	Voluntary Cleanup
Site Type Detailed:	Voluntary Cleanup
Acres:	4.26
NPL:	NO
Regulatory Agencies:	SMBRP
Lead Agency:	SMBRP
Program Manager:	Jose Diaz
Supervisor:	Javier Hinojosa
Division Branch:	Cleanup Chatsworth
Assembly:	57
Senate:	32
Special Program:	Voluntary Cleanup Program
Restricted Use:	NO
Site Mgmt Req:	NONE SPECIFIED
Funding:	Responsible Party
Latitude:	33.88997
Longitude:	-118.0384
APN:	8069015045
Past Use:	MANUFACTURING - OTHER
Potential COC:	Benzene Trichloroethylene (TCE
Confirmed COC:	Benzene Trichloroethylene (TCE
Potential Description:	SOIL, SV
Alias Name:	8069015045
Alias Type:	APN
Alias Name:	301618
Alias Type:	Project Code (Site Code)
Alias Name:	60001906
Alias Type:	Envirostor ID Number

Completed Info:

Completed Area Name:	PROJECT WIDE
Completed Sub Area Name:	Not reported
Completed Document Type:	Preliminary Endangerment Assessment Report
Completed Date:	03/12/2014
Comments:	Issued letter indicating that based on site conditions further action in the form of filing an LUC restricting use of the property to commercial/industrial uses.
Completed Area Name:	PROJECT WIDE
Completed Sub Area Name:	Not reported
Completed Document Type:	Voluntary Cleanup Agreement Termination Notification
Completed Date:	02/05/2015
Comments:	Email sent
Completed Area Name:	PROJECT WIDE
Completed Sub Area Name:	Not reported
Completed Document Type:	Voluntary Cleanup Agreement
Completed Date:	07/10/2013
Comments:	VCA signed

FORMER BURKE INDUSTRIES (Continued) **S113804701**

Completed Area Name:	PROJECT WIDE
Completed Sub Area Name:	Not reported
Completed Document Type:	Annual Oversight Cost Estimate
Completed Date:	09/23/2013
Comments:	Letter sent out

Completed Area Name:	PROJECT WIDE
Completed Sub Area Name:	Not reported
Completed Document Type:	Annual Oversight Cost Estimate
Completed Date:	09/26/2014
Comments:	Not reported

Completed Area Name:	PROJECT WIDE
Completed Sub Area Name:	Not reported
Completed Document Type:	No Further Action Letter
Completed Date:	02/05/2015
Comments:	Issued NFA letter

Future Area Name:	Not reported
Future Sub Area Name:	Not reported
Future Document Type:	Not reported
Future Due Date:	Not reported
Schedule Area Name:	Not reported
Schedule Sub Area Name:	Not reported
Schedule Document Type:	Not reported
Schedule Due Date:	Not reported
Schedule Revised Date:	Not reported

VCP:

Facility ID:	60001906
Site Type:	Voluntary Cleanup
Site Type Detail:	Voluntary Cleanup
Site Mgmt. Req.:	NONE SPECIFIED
Acres:	4.26
National Priorities List:	NO
Cleanup Oversight Agencies:	SMBRP
Lead Agency:	SMBRP
Lead Agency Description:	DTSC - Site Cleanup Program
Project Manager:	Jose Diaz
Supervisor:	Javier Hinojosa
Division Branch:	Cleanup Chatsworth
Site Code:	301618
Assembly:	57
Senate:	32
Special Programs Code:	Voluntary Cleanup Program
Status:	No Further Action
Status Date:	02/05/2015
Restricted Use:	NO
Funding:	Responsible Party
Lat/Long:	33.88997 / -118.0384
APN:	8069015045
Past Use:	MANUFACTURING - OTHER
Potential COC:	30003, 30027
Confirmed COC:	30003,30027
Potential Description:	SOIL, SV
Alias Name:	8069015045
Alias Type:	APN

FORMER BURKE INDUSTRIES (Continued) **S113804701**

Alias Name: 301618
Alias Type: Project Code (Site Code)
Alias Name: 60001906
Alias Type: Envirostor ID Number

Completed Info:
Completed Area Name: PROJECT WIDE
Completed Sub Area Name: Not reported
Completed Document Type: Preliminary Endangerment Assessment Report
Completed Date: 03/12/2014
Comments: Issued letter indicating that based on site conditions further action in the form of filing an LUC restricting use of the property to commercial/industrial uses.

Completed Area Name: PROJECT WIDE
Completed Sub Area Name: Not reported
Completed Document Type: Voluntary Cleanup Agreement Termination Notification
Completed Date: 02/05/2015
Comments: Email sent

Completed Area Name: PROJECT WIDE
Completed Sub Area Name: Not reported
Completed Document Type: Voluntary Cleanup Agreement
Completed Date: 07/10/2013
Comments: VCA signed

Completed Area Name: PROJECT WIDE
Completed Sub Area Name: Not reported
Completed Document Type: Annual Oversight Cost Estimate
Completed Date: 09/23/2013
Comments: Letter sent out

Completed Area Name: PROJECT WIDE
Completed Sub Area Name: Not reported
Completed Document Type: Annual Oversight Cost Estimate
Completed Date: 09/26/2014
Comments: Not reported

Completed Area Name: PROJECT WIDE
Completed Sub Area Name: Not reported
Completed Document Type: No Further Action Letter
Completed Date: 02/05/2015
Comments: Issued NFA letter

Future Area Name: Not reported
Future Sub Area Name: Not reported
Future Document Type: Not reported
Future Due Date: Not reported
Schedule Area Name: Not reported
Schedule Sub Area Name: Not reported
Schedule Document Type: Not reported
Schedule Due Date: Not reported
Schedule Revised Date: Not reported

177
ESE
1/4-1/2
0.436 mi.
2301 ft.

BURGER KING DIST. CTR.
13950 MICA ST S
SANTA FE SPRINGS, CA 90670

LUST
HIST CORTESE

EDR ID Number S101298002
EPA ID Number N/A

Relative:
Lower

Actual:
72 ft.

LUST:

Region:	STATE
Global Id:	T0603703862
Latitude:	33.8929298
Longitude:	-118.0349891
Case Type:	LUST Cleanup Site
Status:	Completed - Case Closed
Status Date:	07/07/1993
Lead Agency:	SANTA FE SPRINGS, CITY OF
Case Worker:	Not reported
Local Agency:	Not reported
RB Case Number:	I-11871
LOC Case Number:	Not reported
File Location:	Not reported
Potential Media Affect:	Soil
Potential Contaminants of Concern:	Diesel
Site History:	Not reported

Click here to access the California GeoTracker records for this facility:

Contact:

Global Id:	T0603703862
Contact Type:	Local Agency Caseworker
Contact Name:	UNK
Organization Name:	R4 UNKNOWN
Address:	Not reported
City:	R4 UNKNOWN
Email:	Not reported
Phone Number:	Not reported

Global Id:	T0603703862
Contact Type:	Regional Board Caseworker
Contact Name:	YUE RONG
Organization Name:	LOS ANGELES RWQCB (REGION 4)
Address:	320 W. 4TH ST., SUITE 200
City:	Los Angeles
Email:	yrong@waterboards.ca.gov
Phone Number:	Not reported

Status History:

Global Id:	T0603703862
Status:	Open - Case Begin Date
Status Date:	04/15/1992

Global Id:	T0603703862
Status:	Open - Site Assessment
Status Date:	06/03/1992

Global Id:	T0603703862
Status:	Completed - Case Closed
Status Date:	07/07/1993

BURGER KING DIST. CTR. (Continued) **S101298002**

Regulatory Activities:

Global Id:	T0603703862
Action Type:	Other
Date:	06/03/1992
Action:	Leak Reported

Global Id:	T0603703862
Action Type:	Other
Date:	04/15/1992
Action:	Leak Discovery

LUST REG 4:

Region:	4	
Regional Board:	04	
County:	Los Angeles	
Facility Id:	I-11871	
Status:	Case Closed	
Substance:	Diesel	
Substance Quantity:	Not reported	
Local Case No:	Not reported	
Case Type:	Soil	
Abatement Method Used at the Site:		Not reported
Global ID:	T0603703862	
W Global ID:	Not reported	
Staff:	UNK	
Local Agency:	19049	
Cross Street:	MARQUARDT AVE.	
Enforcement Type:	Informal Enforcement Actions,including Notices of Violations and Staff Enforcement Letters	
Date Leak Discovered:	4/15/1992	
Date Leak First Reported:		6/3/1992
Date Leak Record Entered:	5/27/1992	
Date Confirmation Began:	Not reported	
Date Leak Stopped:	Not reported	
Date Case Last Changed on Database:		7/7/1993
Date the Case was Closed:		7/7/1993
How Leak Discovered:	Tank Closure	
How Leak Stopped:	Not reported	
Cause of Leak:	UNK	
Leak Source:	UNK	
Operator:	Not reported	
Water System:	Not reported	
Well Name:	Not reported	
Approx. Dist To Production Well (ft):		3693.994829590723322419033671
Source of Cleanup Funding:		UNK
Preliminary Site Assessment Workplan Submitted:		Not reported
Preliminary Site Assessment Began:		6/3/1992
Pollution Characterization Began:		Not reported
Remediation Plan Submitted:		Not reported
Remedial Action Underway:		Not reported
Post Remedial Action Monitoring Began:		Not reported
Enforcement Action Date:		1/1/1965
Historical Max MTBE Date:		Not reported
Hist Max MTBE Conc in Groundwater:		Not reported
Hist Max MTBE Conc in Soil:		Not reported
Significant Interim Remedial Action Taken:		Not reported

BURGER KING DIST. CTR. (Continued) **S101298002**

GW Qualifier: Not reported
Soil Qualifier: Not reported
Organization: Not reported
Owner Contact: Not reported
Responsible Party: BURGER KING DIST. CTR.
RP Address: 500 BURNING TREE RD., FULLERTON CA 92633-1400
Program: LUST
Lat/Long: 33.8926292 / -1
Local Agency Staff: UNK
Beneficial Use: Not reported
Priority: Not reported
Cleanup Fund Id: Not reported
Suspended: Not reported
Assigned Name: Not reported
Summary: Not reported

HIST CORTESE:
Region: CORTESE
Facility County Code: 19
Reg By: LTNKA
Reg Id: I-11871

178
SE
1/4-1/2
0.442 mi.
2334 ft.

STONE CONTAINER CORPORATI **HIST CORTESE** **S110060882**
13833 FREEWAY **N/A**
SANTA FE SPRINGS, CA 90670

Relative:
Lower

Actual:
67 ft.

HIST CORTESE:
Region: CORTESE
Facility County Code: 19
Reg By: LTNKA
Reg Id: I-00178

AG179
SSW
1/4-1/2
0.447 mi.
2358 ft.

LEE DEANE PRODUCTS **SLIC** **S102429317**
15511 CARMENITA RD **HIST CORTESE** **N/A**
SANTA FE SPRINGS, CA 90670

Site 1 of 3 in cluster AG

Relative:
Lower

Actual:
76 ft.

SLIC:
Region: STATE
Facility Status: **Completed - Case Closed**
Status Date: 12/04/1996
Global Id: SLT43142140
Lead Agency: LOS ANGELES RWQCB (REGION 4)
Lead Agency Case Number: Not reported
Latitude: 33.889151
Longitude: -118.045627
Case Type: Cleanup Program Site
Case Worker: Not reported
Local Agency: Not reported
RB Case Number: 0265
File Location: Not reported
Potential Media Affected: Not reported
Potential Contaminants of Concern: Not reported

LEE DEANE PRODUCTS (Continued) **S102429317**

Site History: Not reported

Click here to access the California GeoTracker records for this facility:

HIST CORTESE:

Region:	CORTESE
Facility County Code:	19
Reg By:	LTNKA
Reg Id:	906700207

AG180 **LEE DEANE PRODUCTS** **LUST S101540038**
SSW **15511 CARMENITA** **SLIC N/A**
1/4-1/2 **SANTA FE SPRINGS, CA 90670**
0.447 mi.
2358 ft. **Site 2 of 3 in cluster AG**

Relative:
Lower

Actual:
76 ft.

LUST REG 4:

Region:	4	
Regional Board:	04	
County:	Los Angeles	
Facility Id:	906700207	
Status:	Case Closed	
Substance:	Hydrocarbons	
Substance Quantity:	Not reported	
Local Case No:	Not reported	
Case Type:	Groundwater	
Abatement Method Used at the Site:		Not reported
Global ID:	T0603701560	
W Global ID:	Not reported	
Staff:	SLC	
Local Agency:	19049	
Cross Street:	ALONDRA BLVD	
Enforcement Type:	Not reported	
Date Leak Discovered:	Not reported	
Date Leak First Reported:		8/3/1995
Date Leak Record Entered:	10/9/1996	
Date Confirmation Began:	Not reported	
Date Leak Stopped:	Not reported	
Date Case Last Changed on Database:		12/3/1996
Date the Case was Closed:		12/3/1996
How Leak Discovered:	Not reported	
How Leak Stopped:	Not reported	
Cause of Leak:	Not reported	
Leak Source:	Not reported	
Operator:	Not reported	
Water System:	Not reported	
Well Name:	Not reported	
Approx. Dist To Production Well (ft):		92.319918021756663531195703 63
Source of Cleanup Funding:		Not reported
Preliminary Site Assessment Workplan Submitted:		Not reported
Preliminary Site Assessment Began:		Not reported
Pollution Characterization Began:		Not reported
Remediation Plan Submitted:		8/3/1995
Remedial Action Underway:		Not reported
Post Remedial Action Monitoring Began:		Not reported
Enforcement Action Date:		Not reported
Historical Max MTBE Date:		Not reported

LEE DEANE PRODUCTS (Continued) **S101540038**

Hist Max MTBE Conc in Groundwater: Not reported
Hist Max MTBE Conc in Soil: Not reported
Significant Interim Remedial Action Taken: Not reported
GW Qualifier: Not reported
Soil Qualifier: Not reported
Organization: Not reported
Owner Contact: Not reported
Responsible Party: LEE DEANE PRODUCTS, INC.
RP Address: 15511 S. CARMENITA RD., SANTA FE SPRINGS, CA 90670
Program: SLIC
Lat/Long: 33.8891884 / -1
Local Agency Staff: UNK
Beneficial Use: Not reported
Priority: Not reported
Cleanup Fund Id: Not reported
Suspended: Not reported
Assigned Name: Not reported
Summary: NOT LISTED AT THIS ADDRESS BY LAC DPW CASE ASSIGNED TO SLIC FILE NO. 93-047 REFER TO SLIC #265

SLIC REG 4:
Region: 4
Facility Status: No further action required
SLIC: 0265
Substance: TPH
Staff: Jenny Au

AH181 **H & L DISTRIBUTING** **LUST** **S103631390**
East **14815 RADBURN** **HIST CORTESE** **N/A**
1/4-1/2 **SANTA FE SPRINGS, CA 90670** **LOS ANGELES CO. HMS**
0.451 mi.
2380 ft. **Site 1 of 2 in cluster AH**

Relative:
Higher

Actual:
79 ft.

LUST:
Region: STATE
Global Id: T0603705238
Latitude: 33.897392
Longitude: -118.034698
Case Type: LUST Cleanup Site
Status: Completed - Case Closed
Status Date: 10/21/1996
Lead Agency: SANTA FE SPRINGS, CITY OF
Case Worker: Not reported
Local Agency: Not reported
RB Case Number: R-14870
LOC Case Number: Not reported
File Location: Not reported
Potential Media Affect: Soil
Potential Contaminants of Concern: Gasoline
Site History: Not reported

Click here to access the California GeoTracker records for this facility:

Contact:
Global Id: T0603705238
Contact Type: Local Agency Caseworker
Contact Name: UNK

H & L DISTRIBUTING (Continued) **S103631390**

Organization Name: R4 UNKNOWN
Address: Not reported
City: R4 UNKNOWN
Email: Not reported
Phone Number: Not reported

Global Id: T0603705238
Contact Type: Regional Board Caseworker
Contact Name: YUE RONG
Organization Name: LOS ANGELES RWQCB (REGION 4)
Address: 320 W. 4TH ST., SUITE 200
City: Los Angeles
Email: yrong@waterboards.ca.gov
Phone Number: Not reported

Status History:
Global Id: T0603705238
Status: Open - Case Begin Date
Status Date: 09/24/1996

Global Id: T0603705238
Status: Completed - Case Closed
Status Date: 10/21/1996

Regulatory Activities:
Global Id: T0603705238
Action Type: Other
Date: 10/16/1996
Action: Leak Reported

Global Id: T0603705238
Action Type: Other
Date: 09/24/1996
Action: Leak Discovery

HIST CORTESE:
Region: CORTESE
Facility County Code: 19
Reg By: LTNKA
Reg Id: R-14870

LOS ANGELES CO. HMS:
Region: LA
Permit Category: T
Facility Id: 014319-014870
Facility Type: 0
Facility Status: Closed
Area: 1H
Permit Number: 00005803T
Permit Status: Closed

AH182 **H & L DISTRIBUTING** **LUST** **S105032655**
East **14815 RADBURN AVE** **N/A**
1/4-1/2 **SANTA FE SPRINGS, CA 90670**
0.451 mi.
2380 ft. **Site 2 of 2 in cluster AH**

Relative:
Higher

Actual:
79 ft.

LUST REG 4:

Region:	4	
Regional Board:	04	
County:	Los Angeles	
Facility Id:	R-14870	
Status:	Case Closed	
Substance:	Gasoline	
Substance Quantity:	Not reported	
Local Case No:	Not reported	
Case Type:	Soil	
Abatement Method Used at the Site:		Excavate and Dispose
Global ID:	T0603705238	
W Global ID:	Not reported	
Staff:	UNK	
Local Agency:	19049	
Cross Street:	VALLEY BLVD	
Enforcement Type:	Not reported	
Date Leak Discovered:	9/24/1996	
Date Leak First Reported:		10/16/1996
Date Leak Record Entered:	3/28/1997	
Date Confirmation Began:	Not reported	
Date Leak Stopped:	Not reported	
Date Case Last Changed on Database:		10/21/1996
Date the Case was Closed:		10/21/1996
How Leak Discovered:	Tank Closure	
How Leak Stopped:	Not reported	
Cause of Leak:	Not reported	
Leak Source:	Piping	
Operator:	Not reported	
Water System:	Not reported	
Well Name:	Not reported	
Approx. Dist To Production Well (ft):		3550.74512327620773127529104 21
Source of Cleanup Funding:		Piping
Preliminary Site Assessment Workplan Submitted:		Not reported
Preliminary Site Assessment Began:		Not reported
Pollution Characterization Began:		Not reported
Remediation Plan Submitted:		Not reported
Remedial Action Underway:		Not reported
Post Remedial Action Monitoring Began:		Not reported
Enforcement Action Date:		Not reported
Historical Max MTBE Date:		Not reported
Hist Max MTBE Conc in Groundwater:		Not reported
Hist Max MTBE Conc in Soil:		Not reported
Significant Interim Remedial Action Taken:		Not reported
GW Qualifier:	Not reported	
Soil Qualifier:	Not reported	
Organization:	Not reported	
Owner Contact:	Not reported	
Responsible Party:	H & L DISTRIBUTING	
RP Address:	14815 RADBURN AVE., SANTA FE SPRINGS, CA 90670-5390	
Program:	LUST	
Lat/Long:	33.8963911 / -1	
Local Agency Staff:	UNK	

H & L DISTRIBUTING (Continued) **S105032655**

Beneficial Use:	Not reported
Priority:	Not reported
Cleanup Fund Id:	Not reported
Suspended:	Not reported
Assigned Name:	Not reported
Summary:	CONTAMINATED SOIL WAS EXCAVATED AND DISPOSED AT A WASTE MANAGEMENT FACILITY.

183
WSW
1/4-1/2
0.451 mi.
2381 ft.

UNOCCUPIED **LUST S101583063**
13126 E ARCTIC CIR **SWEEPS UST N/A**
SANTA FE SPRINGS, CA 90670 **CA FID UST**
HIST CORTESE
LOS ANGELES CO. HMS

Relative:
Lower

Actual:
76 ft.

LUST:

Region:	STATE
Global Id:	T0603703611
Latitude:	33.892588
Longitude:	-118.051976
Case Type:	LUST Cleanup Site
Status:	Completed - Case Closed
Status Date:	05/29/1997
Lead Agency:	SANTA FE SPRINGS, CITY OF
Case Worker:	Not reported
Local Agency:	Not reported
RB Case Number:	I-10369
LOC Case Number:	Not reported
File Location:	Not reported
Potential Media Affect:	Soil
Potential Contaminants of Concern:	Other Solvent or Non-Petroleum Hydrocarbon
Site History:	Not reported

Click here to access the California GeoTracker records for this facility:

Contact:

Global Id:	T0603703611
Contact Type:	Local Agency Caseworker
Contact Name:	UNK
Organization Name:	R4 UNKNOWN
Address:	Not reported
City:	R4 UNKNOWN
Email:	Not reported
Phone Number:	Not reported

Global Id:	T0603703611
Contact Type:	Regional Board Caseworker
Contact Name:	YUE RONG
Organization Name:	LOS ANGELES RWQCB (REGION 4)
Address:	320 W. 4TH ST., SUITE 200
City:	Los Angeles
Email:	yrong@waterboards.ca.gov
Phone Number:	Not reported

Status History:

Global Id:	T0603703611
Status:	Open - Case Begin Date
Status Date:	03/27/1990

UNOCCUPIED (Continued) **S101583063**

Global Id: T0603703611
Status: Open - Site Assessment
Status Date: 04/06/1990

Global Id: T0603703611
Status: Completed - Case Closed
Status Date: 05/29/1997

Regulatory Activities:
Global Id: T0603703611
Action Type: Other
Date: 03/27/1990
Action: Leak Stopped

Global Id: T0603703611
Action Type: Other
Date: 03/27/1990
Action: Leak Reported

Global Id: T0603703611
Action Type: Other
Date: 03/27/1990
Action: Leak Discovery

LUST REG 4:
Region: 4
Regional Board: 04
County: Los Angeles
Facility Id: I-10369
Status: Case Closed
Substance: Methyl Ethyl Ketones
Substance Quantity: Not reported
Local Case No: Not reported
Case Type: Soil
Abatement Method Used at the Site: Not reported
Global ID: T0603703611
W Global ID: Not reported
Staff: UNK
Local Agency: 19049
Cross Street: Not reported
Enforcement Type: Not reported
Date Leak Discovered: 3/27/1990
Date Leak First Reported: 3/27/1990
Date Leak Record Entered: 5/8/1990
Date Confirmation Began: Not reported
Date Leak Stopped: 3/27/1990
Date Case Last Changed on Database: 5/29/1997
Date the Case was Closed: 5/29/1997
How Leak Discovered: OM
How Leak Stopped: Not reported
Cause of Leak: UNK
Leak Source: UNK
Operator: Not reported
Water System: Not reported
Well Name: Not reported

UNOCCUPIED (Continued) **S101583063**

Approx. Dist To Production Well (ft): 2280.514115971840455555155468 87
Source of Cleanup Funding: UNK
Preliminary Site Assessment Workplan Submitted: Not reported
Preliminary Site Assessment Began: 4/6/1990
Pollution Characterization Began: Not reported
Remediation Plan Submitted: Not reported
Remedial Action Underway: Not reported
Post Remedial Action Monitoring Began: Not reported
Enforcement Action Date: Not reported
Historical Max MTBE Date: Not reported
Hist Max MTBE Conc in Groundwater: Not reported
Hist Max MTBE Conc in Soil: Not reported
Significant Interim Remedial Action Taken: Not reported
GW Qualifier: Not reported
Soil Qualifier: Not reported
Organization: Not reported
Owner Contact: Not reported
Responsible Party: BLANK RP
RP Address: 5742 VENICE BLVD., LOS ANGELES, CA 90019
Program: LUST
Lat/Long: 33.8932623 / -1
Local Agency Staff: UNK
Beneficial Use: Not reported
Priority: Not reported
Cleanup Fund Id: Not reported
Suspended: Not reported
Assigned Name: Not reported
Summary: Not reported

SWEEPS UST:
Status: Not reported
Comp Number: 10369
Number: Not reported
Board Of Equalization: Not reported
Referral Date: Not reported
Action Date: Not reported
Created Date: Not reported
Owner Tank Id: Not reported
SWRCB Tank Id: 19-000-010369-000001
Tank Status: Not reported
Capacity: 2000
Active Date: Not reported
Tank Use: CHEMICAL
STG: PRODUCT
Content: Not reported
Number Of Tanks: 9

Status: Not reported
Comp Number: 10369
Number: Not reported
Board Of Equalization: Not reported
Referral Date: Not reported
Action Date: Not reported
Created Date: Not reported
Owner Tank Id: Not reported
SWRCB Tank Id: 19-000-010369-000002
Tank Status: Not reported

UNOCCUPIED (Continued) **S101583063**

Capacity:	2000
Active Date:	Not reported
Tank Use:	CHEMICAL
STG:	PRODUCT
Content:	Not reported
Number Of Tanks:	Not reported
Status:	Not reported
Comp Number:	10369
Number:	Not reported
Board Of Equalization:	Not reported
Referral Date:	Not reported
Action Date:	Not reported
Created Date:	Not reported
Owner Tank Id:	Not reported
SWRCB Tank Id:	19-000-010369-000003
Tank Status:	Not reported
Capacity:	4000
Active Date:	Not reported
Tank Use:	CHEMICAL
STG:	PRODUCT
Content:	Not reported
Number Of Tanks:	Not reported
Status:	Not reported
Comp Number:	10369
Number:	Not reported
Board Of Equalization:	Not reported
Referral Date:	Not reported
Action Date:	Not reported
Created Date:	Not reported
Owner Tank Id:	Not reported
SWRCB Tank Id:	19-000-010369-000004
Tank Status:	Not reported
Capacity:	4000
Active Date:	Not reported
Tank Use:	CHEMICAL
STG:	PRODUCT
Content:	Not reported
Number Of Tanks:	Not reported
Status:	Not reported
Comp Number:	10369
Number:	Not reported
Board Of Equalization:	Not reported
Referral Date:	Not reported
Action Date:	Not reported
Created Date:	Not reported
Owner Tank Id:	Not reported
SWRCB Tank Id:	19-000-010369-000005
Tank Status:	Not reported
Capacity:	4000
Active Date:	Not reported
Tank Use:	CHEMICAL
STG:	PRODUCT
Content:	Not reported
Number Of Tanks:	Not reported

UNOCCUPIED (Continued) **S101583063**

Status: Not reported
Comp Number: 10369
Number: Not reported
Board Of Equalization: Not reported
Referral Date: Not reported
Action Date: Not reported
Created Date: Not reported
Owner Tank Id: Not reported
SWRCB Tank Id: 19-000-010369-000006
Tank Status: Not reported
Capacity: 4000
Active Date: Not reported
Tank Use: CHEMICAL
STG: PRODUCT
Content: Not reported
Number Of Tanks: Not reported

Status: Not reported
Comp Number: 10369
Number: Not reported
Board Of Equalization: Not reported
Referral Date: Not reported
Action Date: Not reported
Created Date: Not reported
Owner Tank Id: Not reported
SWRCB Tank Id: 19-000-010369-000007
Tank Status: Not reported
Capacity: 4000
Active Date: Not reported
Tank Use: CHEMICAL
STG: PRODUCT
Content: Not reported
Number Of Tanks: Not reported

Status: Not reported
Comp Number: 10369
Number: Not reported
Board Of Equalization: Not reported
Referral Date: Not reported
Action Date: Not reported
Created Date: Not reported
Owner Tank Id: Not reported
SWRCB Tank Id: 19-000-010369-000008
Tank Status: Not reported
Capacity: 4000
Active Date: Not reported
Tank Use: CHEMICAL
STG: PRODUCT
Content: Not reported
Number Of Tanks: Not reported

Status: Not reported
Comp Number: 10369
Number: Not reported
Board Of Equalization: Not reported
Referral Date: Not reported
Action Date: Not reported

UNOCCUPIED (Continued) **S101583063**

Created Date: Not reported
Owner Tank Id: Not reported
SWRCB Tank Id: 19-000-010369-000009
Tank Status: Not reported
Capacity: 5000
Active Date: Not reported
Tank Use: CHEMICAL
STG: PRODUCT
Content: Not reported
Number Of Tanks: Not reported

CA FID UST:
Facility ID: 19002467
Regulated By: UTNKI
Regulated ID: 00017276
Cortese Code: Not reported
SIC Code: Not reported
Facility Phone: 8180000000
Mail To: Not reported
Mailing Address: 5742 VENICE BLVD
Mailing Address 2: Not reported
Mailing City,St,Zip: SANTA FE SPRINGS 90670
Contact: Not reported
Contact Phone: Not reported
DUNs Number: Not reported
NPDES Number: Not reported
EPA ID: Not reported
Comments: Not reported
Status: Inactive

HIST CORTESE:
Region: CORTESE
Facility County Code: 19
Reg By: LTNKA
Reg Id: I-10369

LOS ANGELES CO. HMS:
Region: LA
Permit Category: T
Facility Id: 010448-010369
Facility Type: 0
Facility Status: Closed
Area: 1H
Permit Number: 00001763T
Permit Status: Closed

Region: LA
Permit Category: T
Facility Id: 010448-010369
Facility Type: 1
Facility Status: Closed
Area: 1H
Permit Number: 0000T1763
Permit Status: Closed

184
East
1/4-1/2
0.454 mi.
2397 ft.

WILSONART INTERNATIONAL,
13911 GANNET
SANTA FE SPRINGS, CA 90670

LUST
HIST CORTESE

EDR ID Number: S102441317
EPA ID Number: N/A

Relative:
Lower

Actual:
72 ft.

LUST:

Region:	STATE
Global Id:	T0603703312
Latitude:	33.896501
Longitude:	-118.033851
Case Type:	LUST Cleanup Site
Status:	Completed - Case Closed
Status Date:	02/04/1997
Lead Agency:	LOS ANGELES RWQCB (REGION 4)
Case Worker:	YR
Local Agency:	Not reported
RB Case Number:	I-07619
LOC Case Number:	Not reported
File Location:	Not reported
Potential Media Affect:	Aquifer used for drinking water supply
Potential Contaminants of Concern:	Diesel
Site History:	Not reported

Click here to access the California GeoTracker records for this facility:

Contact:

Global Id:	T0603703312
Contact Type:	Local Agency Caseworker
Contact Name:	UNK
Organization Name:	R4 UNKNOWN
Address:	Not reported
City:	R4 UNKNOWN
Email:	Not reported
Phone Number:	Not reported

Global Id:	T0603703312
Contact Type:	Regional Board Caseworker
Contact Name:	YUE RONG
Organization Name:	LOS ANGELES RWQCB (REGION 4)
Address:	320 W. 4TH ST., SUITE 200
City:	Los Angeles
Email:	yrong@waterboards.ca.gov
Phone Number:	Not reported

Status History:

Global Id:	T0603703312
Status:	Open - Case Begin Date
Status Date:	07/29/1987

Global Id:	T0603703312
Status:	Open - Site Assessment
Status Date:	07/29/1987

Global Id:	T0603703312
Status:	Open - Site Assessment
Status Date:	11/15/1989

Global Id:	T0603703312

WILSONART INTERNATIONAL, (Continued) **S102441317**

Status: Open - Site Assessment
Status Date: 05/14/1996

Global Id: T0603703312
Status: Completed - Case Closed
Status Date: 02/04/1997

Regulatory Activities:
Global Id: T0603703312
Action Type: Other
Date: 08/05/1987
Action: Leak Reported

Global Id: T0603703312
Action Type: Other
Date: 07/29/1987
Action: Leak Discovery

LUST REG 4:

Region:	4	
Regional Board:	04	
County:	Los Angeles	
Facility Id:	I-07619	
Status:	Case Closed	
Substance:	Diesel	
Substance Quantity:	Not reported	
Local Case No:	Not reported	
Case Type:	Groundwater	
Abatement Method Used at the Site:		Not reported
Global ID:	T0603703312	
W Global ID:	Not reported	
Staff:	UNK	
Local Agency:	19049	
Cross Street:	VALLEY VIEW AVE	
Enforcement Type:	Not reported	
Date Leak Discovered:	7/29/1987	
Date Leak First Reported:		8/5/1987
Date Leak Record Entered:	12/5/1989	
Date Confirmation Began:	11/15/1989	
Date Leak Stopped:	Not reported	
Date Case Last Changed on Database:		3/17/1997
Date the Case was Closed:		2/4/1997
How Leak Discovered:	Tank Closure	
How Leak Stopped:	Not reported	
Cause of Leak:	Overfill	
Leak Source:	UNK	
Operator:	SHEPPARD, W.	
Water System:	Not reported	
Well Name:	Not reported	
Approx. Dist To Production Well (ft):		3438.17994050387964919176369 43
Source of Cleanup Funding:		UNK
Preliminary Site Assessment Workplan Submitted:		Not reported
Preliminary Site Assessment Began:		7/29/1987
Pollution Characterization Began:		5/14/1996
Remediation Plan Submitted:		Not reported

WILSONART INTERNATIONAL, (Continued) **S102441317**

Remedial Action Underway:	Not reported
Post Remedial Action Monitoring Began:	Not reported
Enforcement Action Date:	Not reported
Historical Max MTBE Date:	Not reported
Hist Max MTBE Conc in Groundwater:	Not reported
Hist Max MTBE Conc in Soil:	Not reported
Significant Interim Remedial Action Taken:	Not reported
GW Qualifier:	Not reported
Soil Qualifier:	Not reported
Organization:	Not reported
Owner Contact:	Not reported
Responsible Party:	WILSON ART INTERNATIONAL, INC.
RP Address:	13911 GANNET STREET, E., SANTA FE SPRINGS, CA 90670
Program:	LUST
Lat/Long:	33.8958351 / -1
Local Agency Staff:	UNK
Beneficial Use:	Not reported
Priority:	Not reported
Cleanup Fund Id:	Not reported
Suspended:	Not reported
Assigned Name:	Not reported
Summary:	01/21/97 - REQUEST FOR SITE CLOSURE

HIST CORTESE:

Region:	CORTESE
Facility County Code:	19
Reg By:	LTNKA
Reg Id:	I-07619

185
North
1/4-1/2
0.457 mi.
2411 ft.

Relative:
Higher

Actual:
86 ft.

UNITED RENTALS NORTHWEST, INC. **LUST** **S108087211**
13425 EAST ROSECRANS AVENUE **N/A**
SANTA FE SPRINGS, CA 90670

LUST:

Region:	STATE
Global Id:	T0603753439
Latitude:	33.902761
Longitude:	-118.045673
Case Type:	LUST Cleanup Site
Status:	Completed - Case Closed
Status Date:	07/16/2009
Lead Agency:	LOS ANGELES RWQCB (REGION 4)
Case Worker:	HDN
Local Agency:	SANTA FE SPRINGS, CITY OF
RB Case Number:	906700507
LOC Case Number:	Not reported
File Location:	Regional Board
Potential Media Affect:	Soil
Potential Contaminants of Concern:	Diesel
Site History:	Not reported

Click here to access the California GeoTracker records for this facility:

Contact:

Global Id:	T0603753439
Contact Type:	Local Agency Caseworker

UNITED RENTALS NORTHWEST, INC. (Continued) **S108087211**

Contact Name:	BRENDA TEN BRUGGENCATE
Organization Name:	SANTA FE SPRINGS, CITY OF
Address:	11300 GREENSTONE AV
City:	SANTA FE SPRINGS
Email:	brendanelson@santafesprings.org
Phone Number:	5629063812

Global Id:	T0603753439
Contact Type:	Regional Board Caseworker
Contact Name:	HA D. NGUYEN
Organization Name:	LOS ANGELES RWQCB (REGION 4)
Address:	320 W. 4th Street, Suite 200
City:	LOS ANGELES
Email:	hnguyen@waterboards.ca.gov
Phone Number:	2135766658

Status History:

Global Id:	T0603753439
Status:	Open - Case Begin Date
Status Date:	03/08/2005

Global Id:	T0603753439
Status:	Open - Site Assessment
Status Date:	01/06/2006

Global Id:	T0603753439
Status:	Open - Remediation
Status Date:	11/15/2006

Global Id:	T0603753439
Status:	Completed - Case Closed
Status Date:	07/16/2009

Regulatory Activities:

Global Id:	T0603753439
Action Type:	ENFORCEMENT
Date:	07/03/2008
Action:	Staff Letter

Global Id:	T0603753439
Action Type:	ENFORCEMENT
Date:	10/21/2008
Action:	Staff Letter

Global Id:	T0603753439
Action Type:	Other
Date:	03/08/2005
Action:	Leak Discovery

Global Id:	T0603753439
Action Type:	ENFORCEMENT
Date:	07/16/2009
Action:	Closure/No Further Action Letter

Global Id:	T0603753439
Action Type:	Other

UNITED RENTALS NORTHWEST, INC. (Continued) **S108087211**

Date:	11/17/2005
Action:	Leak Reported
Global Id:	T0603753439
Action Type:	RESPONSE
Date:	01/15/2009
Action:	Interim Remedial Action Plan
Global Id:	T0603753439
Action Type:	REMEDIATION
Date:	01/27/2009
Action:	Excavation
Global Id:	T0603753439
Action Type:	RESPONSE
Date:	06/13/2008
Action:	Interim Remedial Action Plan
Global Id:	T0603753439
Action Type:	RESPONSE
Date:	05/01/2008
Action:	Other Report / Document
Global Id:	T0603753439
Action Type:	RESPONSE
Date:	01/15/2009
Action:	Interim Remedial Action Plan
Global Id:	T0603753439
Action Type:	RESPONSE
Date:	01/15/2009
Action:	Soil and Water Investigation Report
Global Id:	T0603753439
Action Type:	ENFORCEMENT
Date:	03/28/2008
Action:	13267 Requirement

AG186 **SANTA FE SPRINGS FIRE DEPT #3** **LUST** **S102436458**
SSW **15517 CARMENITA RD** **HIST CORTESE** **N/A**
1/4-1/2 **SANTA FE SPRINGS, CA 90670**
0.459 mi.
2422 ft. **Site 3 of 3 in cluster AG**

Relative:
Lower

Actual:
75 ft.

LUST:

Region:	STATE
Global Id:	T0603703655
Latitude:	33.8890874
Longitude:	-118.0467442
Case Type:	LUST Cleanup Site
Status:	Completed - Case Closed
Status Date:	07/24/1996
Lead Agency:	LOS ANGELES RWQCB (REGION 4)
Case Worker:	YR
Local Agency:	Not reported
RB Case Number:	I-10768
LOC Case Number:	Not reported

SANTA FE SPRINGS FIRE DEPT #3 (Continued) **S102436458**

File Location: Not reported
Potential Media Affect: Aquifer used for drinking water supply
Potential Contaminants of Concern: Diesel
Site History: Not reported

Click here to access the California GeoTracker records for this facility:

Contact:
Global Id: T0603703655
Contact Type: Local Agency Caseworker
Contact Name: UNK
Organization Name: R4 UNKNOWN
Address: Not reported
City: R4 UNKNOWN
Email: Not reported
Phone Number: Not reported

Global Id: T0603703655
Contact Type: Regional Board Caseworker
Contact Name: YUE RONG
Organization Name: LOS ANGELES RWQCB (REGION 4)
Address: 320 W. 4TH ST., SUITE 200
City: Los Angeles
Email: yrong@waterboards.ca.gov
Phone Number: Not reported

Status History:
Global Id: T0603703655
Status: Open - Case Begin Date
Status Date: 09/29/1992

Global Id: T0603703655
Status: Open - Site Assessment
Status Date: 11/03/1992

Global Id: T0603703655
Status: Completed - Case Closed
Status Date: 07/24/1996

Regulatory Activities:
Global Id: T0603703655
Action Type: Other
Date: 11/03/1992
Action: Leak Reported

Global Id: T0603703655
Action Type: Other
Date: 09/29/1992
Action: Leak Discovery

LUST REG 4:
Region: 4
Regional Board: 04
County: Los Angeles
Facility Id: I-10768

SANTA FE SPRINGS FIRE DEPT #3 (Continued) **S102436458**

Status:	Case Closed	
Substance:	Diesel	
Substance Quantity:	Not reported	
Local Case No:	Not reported	
Case Type:	Groundwater	
Abatement Method Used at the Site:		Not reported
Global ID:	T0603703655	
W Global ID:	Not reported	
Staff:	UNK	
Local Agency:	19049	
Cross Street:	CERRITOS	
Enforcement Type:	Not reported	
Date Leak Discovered:	9/29/1992	
Date Leak First Reported:		11/3/1992
Date Leak Record Entered:	6/2/1995	
Date Confirmation Began:	Not reported	
Date Leak Stopped:	Not reported	
Date Case Last Changed on Database:		6/2/1995
Date the Case was Closed:		7/24/1996
How Leak Discovered:	Tank Closure	
How Leak Stopped:	Not reported	
Cause of Leak:	UNK	
Leak Source:	UNK	
Operator:	Not reported	
Water System:	Not reported	
Well Name:	Not reported	
Approx. Dist To Production Well (ft):		74.879873744842365771090198728
Source of Cleanup Funding:		UNK
Preliminary Site Assessment Workplan Submitted:		Not reported
Preliminary Site Assessment Began:		11/3/1992
Pollution Characterization Began:		Not reported
Remediation Plan Submitted:		Not reported
Remedial Action Underway:		Not reported
Post Remedial Action Monitoring Began:		Not reported
Enforcement Action Date:		Not reported
Historical Max MTBE Date:		Not reported
Hist Max MTBE Conc in Groundwater:		Not reported
Hist Max MTBE Conc in Soil:		Not reported
Significant Interim Remedial Action Taken:		Not reported
GW Qualifier:	Not reported	
Soil Qualifier:	Not reported	
Organization:	Not reported	
Owner Contact:	Not reported	
Responsible Party:	CITY OF SANTA FE SPRINGS	
RP Address:	11300 S GREENSTONE AVE, SANTA FE SPRINGS, CA 90670	
Program:	LUST	
Lat/Long:	33.8890874 / -1	
Local Agency Staff:	UNK	
Beneficial Use:	Not reported	
Priority:	Not reported	
Cleanup Fund Id:	Not reported	
Suspended:	Not reported	
Assigned Name:	Not reported	
Summary:	Not reported	

HIST CORTESE:
Region: CORTESE

SANTA FE SPRINGS FIRE DEPT #3 (Continued) **S102436458**

Facility County Code: 19
Reg By: LTNKA
Reg Id: I-10768

187
NE
1/4-1/2
0.461 mi.
2433 ft.

PRATTY
ROSECRANS & MARQUARDT SE
SANTA FE SPRINGS, CA

WMUDS/SWAT **S103441559**
N/A

Relative:
Higher

Actual:
93 ft.

WMUDS/SWAT:

Edit Date:	Not reported
Complexity:	Not reported
Primary Waste:	Not reported
Primary Waste Type:	Not reported
Secondary Waste:	Not reported
Secondary Waste Type:	Not reported
Base Meridian:	Not reported
NPID:	Not reported
Tonnage:	0
Regional Board ID:	Not reported
Municipal Solid Waste:	False
Superorder:	False
Open To Public:	False
Waste List:	False
Agency Type:	Not reported
Agency Name:	Not reported
Agency Department:	Not reported
Agency Address:	Not reported
Agency City,St,Zip:	Not reported
Agency Contact:	Not reported
Agency Telephone:	Not reported
Land Owner Name:	Not reported
Land Owner Address:	Not reported
Land Owner City,St,Zip:	CA
Land Owner Contact:	Not reported
Land Owner Phone:	Not reported
Region:	4
Facility Type:	Not reported
Facility Description:	Not reported
Facility Telephone:	Not reported
SWAT Facility Name:	Not reported
Primary SIC:	Not reported
Secondary SIC:	Not reported
Comments:	Not reported
Last Facility Editors:	Not reported
Waste Discharge System:	False
Solid Waste Assessment Test Program:	True
Toxic Pits Cleanup Act Program:	False
Resource Conservation Recovery Act:	False
Department of Defence:	False
Solid Waste Assessment Test Program:	Not reported
Threat to Water Quality:	Not reported
Sub Chapter 15:	False
Regional Board Project Officer:	LT
Number of WMUDS at Facility:	1
Section Range:	Not reported
RCRA Facility:	Not reported

PRATTY (Continued) **S103441559**

Waste Discharge Requirements: Not reported
Self-Monitoring Rept. Frequency: Not reported
Waste Discharge System ID: 4 190328NUR
Solid Waste Information ID: Not reported

AI188 **HILLERICH & BRADSBY** **ENVIROSTOR** **S100221673**
South **15601 SOUTH RESIN PLACE** **CHMIRS** **N/A**
1/4-1/2 **SANTA FE SPRINGS, CA 90670** **EMI**
0.464 mi. **HIST CORTESE**
2450 ft. **Site 1 of 2 in cluster AI**

Relative:
Lower

Actual:
76 ft.

ENVIROSTOR:
Facility ID: 19340465
Status: Refer: RCRA
Status Date: 06/10/1991
Site Code: Not reported
Site Type: Historical
Site Type Detailed: * Historical
Acres: Not reported
NPL: NO
Regulatory Agencies: NONE SPECIFIED
Lead Agency: NONE SPECIFIED
Program Manager: Not reported
Supervisor: Referred - Not Assigned
Division Branch: Cleanup Chatsworth
Assembly: 57
Senate: 32
Special Program: * Site Char & Assess Grant (CERCLA 104)
Restricted Use: NO
Site Mgmt Req: NONE SPECIFIED
Funding: Not reported
Latitude: 33.88903
Longitude: -118.0452
APN: 7005014064
Past Use: NONE SPECIFIED
Potential COC: * Metals - Other Inorganic Solid Waste * ORGANIC LIQUIDS WITH METALS * OXYGENATED SOLVENTS * Sludge - Degreasing * STILL BOTTOMS WITH HALOGENATED ORGANICS * UNSPECIFIED SOLVENT MIXTURES * WASTE OIL & MIXED OIL
Confirmed COC: NONE SPECIFIED
Potential Description: NONE SPECIFIED
Alias Name: ALCOA SPORT PRODUCTS (1970-1978)
Alias Type: Alternate Name
Alias Name: 7005014064
Alias Type: APN
Alias Name: CAD096418678
Alias Type: EPA Identification Number
Alias Name: 19340465
Alias Type: Envirostor ID Number

Completed Info:
Completed Area Name: PROJECT WIDE
Completed Sub Area Name: Not reported
Completed Document Type: Site Screening
Completed Date: 03/20/1987
Comments: SITE SCREENING DONE CERCLIS SITE

Completed Area Name: PROJECT WIDE

HILLERICH & BRADSBY (Continued) **S100221673**

Completed Sub Area Name: Not reported
Completed Document Type: * Discovery
Completed Date: 01/16/1981
Comments: FACILITY IDENTIFIED FAC ID LACE LACE-CHEM IN LIQ WASTE DISCH-LUBRICATING OILS,ALUM FINES,WATER MIXTURE,PERCHLORO- ETHYLENE. DEGREASING SOLVENT PUMPED INTO 55GAL DRUMS & STORED.

Future Area Name: Not reported
Future Sub Area Name: Not reported
Future Document Type: Not reported
Future Due Date: Not reported
Schedule Area Name: Not reported
Schedule Sub Area Name: Not reported
Schedule Document Type: Not reported
Schedule Due Date: Not reported
Schedule Revised Date: Not reported

CHMIRS:

OES Incident Number:	099660
OES notification:	Not reported
OES Date:	Not reported
OES Time:	Not reported
Date Completed:	**02-NOV-90**
Property Use:	600
Agency Id Number:	19175
Agency Incident Number:	24452
Time Notified:	1107
Time Completed:	1150
Surrounding Area:	600
Estimated Temperature:	65
Property Management:	P
More Than Two Substances Involved?:	N
Resp Agncy Personel # Of Decontaminated:	0
Responding Agency Personel # Of Injuries:	0
Responding Agency Personel # Of Fatalities:	0
Others Number Of Decontaminated:	20
Others Number Of Injuries:	3
Others Number Of Fatalities:	0
Vehicle Make/year:	Not reported
Vehicle License Number:	Not reported
Vehicle State:	Not reported
Vehicle Id Number:	Not reported
CA DOT PUC/ICC Number:	Not reported
Company Name:	Not reported
Reporting Officer Name/ID:	DENNIS STUBBLEFIELD CAPT.
Report Date:	02-NOV-90
Facility Telephone:	213 941-9713
Waterway Involved:	Not reported
Waterway:	Not reported
Spill Site:	Not reported
Cleanup By:	Not reported
Containment:	Not reported
What Happened:	Not reported
Type:	Not reported
Measure:	Not reported
Other:	Not reported
Date/Time:	Not reported

HILLERICH & BRADSBY (Continued) **S100221673**

Year:	88-92
Agency:	Not reported
Incident Date:	02-NOV-90
Admin Agency:	Not reported
Amount:	Not reported
Contained:	Not reported
Site Type:	Not reported
E Date:	17-JUN-91
Substance:	Not reported
Unknown:	Not reported
Substance #2:	Not reported
Substance #3:	Not reported
Evacuations:	Not reported
Number of Injuries:	Not reported
Number of Fatalities:	Not reported
#1 Pipeline:	Not reported
#2 Pipeline:	Not reported
#3 Pipeline:	Not reported
#1 Vessel >= 300 Tons:	Not reported
#2 Vessel >= 300 Tons:	Not reported
#3 Vessel >= 300 Tons:	Not reported
Evacs:	Not reported
Injuries:	Not reported
Fatals:	Not reported
Comments:	Y
Description:	Not reported

EMI:

Year:	1987
County Code:	19
Air Basin:	SC
Facility ID:	8784
Air District Name:	SC
SIC Code:	3444
Air District Name:	SOUTH COAST AQMD
Community Health Air Pollution Info System:	Not reported
Consolidated Emission Reporting Rule:	Not reported
Total Organic Hydrocarbon Gases Tons/Yr:	15
Reactive Organic Gases Tons/Yr:	0
Carbon Monoxide Emissions Tons/Yr:	0
NOX - Oxides of Nitrogen Tons/Yr:	0
SOX - Oxides of Sulphur Tons/Yr:	0
Particulate Matter Tons/Yr:	0
Part. Matter 10 Micrometers and Smllr Tons/Yr:	0

Year:	1990
County Code:	19
Air Basin:	SC
Facility ID:	8784
Air District Name:	SC
SIC Code:	3444
Air District Name:	SOUTH COAST AQMD
Community Health Air Pollution Info System:	Not reported
Consolidated Emission Reporting Rule:	Not reported
Total Organic Hydrocarbon Gases Tons/Yr:	25
Reactive Organic Gases Tons/Yr:	3
Carbon Monoxide Emissions Tons/Yr:	0

HILLERICH & BRADSBY (Continued) **S100221673**

NOX - Oxides of Nitrogen Tons/Yr: 0
SOX - Oxides of Sulphur Tons/Yr: 0
Particulate Matter Tons/Yr: 0
Part. Matter 10 Micrometers and Smllr Tons/Yr: 0

HIST CORTESE:
Region: CORTESE
Facility County Code: 19
Reg By: CALSI
Reg Id: 13940465

AI189 **HILLERICH & BRADSBY CO SPORT PROD** **SEMS-ARCHIVE** **1000281113**
South **15601 RESIN PLACE** **RCRA NonGen / NLR** **CAD096418678**
1/4-1/2 **SANTA FE SPRINGS, CA 90670** **FINDS**
0.464 mi. **ECHO**
2450 ft. **Site 2 of 2 in cluster AI** **LOS ANGELES CO. HMS**

Relative:
Lower

Actual:
76 ft.

SEMS-ARCHIVE:
Site ID: 901683
EPA ID: CAD096418678
Federal Facility: N
NPL: Not on the NPL
Non NPL Status: NFRAP-Site does not qualify for the NPL based on existing information

Following information was gathered from the prior CERCLIS update completed in 10/2013:
Site ID: 0901683
Federal Facility: Not a Federal Facility
NPL Status: Not on the NPL
Non NPL Status: NFRAP-Site does not qualify for the NPL based on existing information

CERCLIS-NFRAP Site Contact Details:
Contact Sequence ID: 13288508.00000
Person ID: 13003854.00000

Contact Sequence ID: 13294103.00000
Person ID: 13003858.00000

Contact Sequence ID: 13299961.00000
Person ID: 13004003.00000

CERCLIS-NFRAP Assessment History:
Action: PRELIMINARY ASSESSMENT
Date Started: 11/01/86
Date Completed: 07/01/87
Priority Level: NFRAP-Site does not qualify for the NPL based on existing information

Action: ARCHIVE SITE
Date Started: / /
Date Completed: 07/01/87
Priority Level: Not reported

Action: DISCOVERY
Date Started: / /
Date Completed: 11/01/86
Priority Level: Not reported

HILLERICH & BRADSBY CO SPORT PROD (Continued) **1000281113**

RCRA NonGen / NLR:

Date form received by agency:	12/04/1980
Facility name:	HILLERICH & BRADSBY CO SPORT PROD
Facility address:	15601 RESIN PLACE SANTA FE SPRINGS, CA 90670
EPA ID:	CAD096418678
Mailing address:	RESIN PLACE SANTA FE SPRINGS, CA 90670
Contact:	ENVIRONMENTAL MANAGER
Contact address:	15601 RESIN PLACE SANTA FE SPRINGS, CA 90670
Contact country:	US
Contact telephone:	(213) 773-9177
Contact email:	Not reported
EPA Region:	09
Classification:	Non-Generator
Description:	Handler: Non-Generators do not presently generate hazardous waste

Owner/Operator Summary:

Owner/operator name:	HILLERICH & BRADSBY CO INC
Owner/operator address:	NOT REQUIRED NOT REQUIRED, ME 99999
Owner/operator country:	Not reported
Owner/operator telephone:	(415) 555-1212
Legal status:	Private
Owner/Operator Type:	Owner
Owner/Op start date:	Not reported
Owner/Op end date:	Not reported

Owner/operator name:	NOT REQUIRED
Owner/operator address:	NOT REQUIRED NOT REQUIRED, ME 99999
Owner/operator country:	Not reported
Owner/operator telephone:	(415) 555-1212
Legal status:	Private
Owner/Operator Type:	Operator
Owner/Op start date:	Not reported
Owner/Op end date:	Not reported

Handler Activities Summary:

U.S. importer of hazardous waste:	No
Mixed waste (haz. and radioactive):	No
Recycler of hazardous waste:	No
Transporter of hazardous waste:	No
Treater, storer or disposer of HW:	No
Underground injection activity:	No
On-site burner exemption:	No
Furnace exemption:	No
Used oil fuel burner:	No
Used oil processor:	No
User oil refiner:	No
Used oil fuel marketer to burner:	No
Used oil Specification marketer:	No
Used oil transfer facility:	No
Used oil transporter:	No

HILLERICH & BRADSBY CO SPORT PROD (Continued) **1000281113**

Violation Status: No violations found

FINDS:

Registry ID: 110002141192

Environmental Interest/Information System
US EPA TRIS (Toxics Release Inventory System) contains information from facilities on the amounts of over 300 listed toxic chemicals that these facilities release directly to air, water, land, or that are transported off-site.

HAZARDOUS AIR POLLUTANT MAJOR

RCRAInfo is a national information system that supports the Resource Conservation and Recovery Act (RCRA) program through the tracking of events and activities related to facilities that generate, transport, and treat, store, or dispose of hazardous waste. RCRAInfo allows RCRA program staff to track the notification, permit, compliance, and corrective action activities required under RCRA.

ECHO:
Envid: 1000281113
Registry ID: 110002141192
DFR URL: http://echo.epa.gov/detailed_facility_report?fid=110002141192

LOS ANGELES CO. HMS:
Region: LA
Permit Category: Not reported
Facility Id: 000447-I00449
Facility Type: Not reported
Facility Status: OPEN
Area: 1H
Permit Number: Not reported
Permit Status: Not reported

190
SSW
1/4-1/2
0.465 mi.
2455 ft.

HERAEUS METAL PROCESSING LLC **SLIC** **S107147543**
15524 CARMENITA RD **ICE** **N/A**
SANTA FE SPRINGS, CA 90670 **HWP**
NPDES

Relative:
Lower

Actual:
75 ft.

SLIC:
Region: STATE
Facility Status: **Open - Assessment & Interim Remedial Action**
Status Date: 03/26/2010
Global Id: SL204922330
Lead Agency: LOS ANGELES RWQCB (REGION 4)
Lead Agency Case Number: Not reported
Latitude: 33.889045
Longitude: -118.046019
Case Type: Cleanup Program Site
Case Worker: LC
Local Agency: Not reported
RB Case Number: 0255
File Location: Regional Board

HERAEUS METAL PROCESSING LLC (Continued) **S107147543**

Potential Media Affected: Other Groundwater (uses other than drinking water), Soil, Soil Vapor
Potential Contaminants of Concern: Not reported
Site History: The Alondra Industrial Park (AIP) site was occupied in the early 1970's by several industries involved in metal recycling, sheet metal fabrication, manufacturing of aluminum products, and precious metal recycling. Currently, only precious metal recycling activities are conducted at the AIP site. Site investigations started in the early 1990's. Site soil matrix, soil vapor and groundwater is impacted with volatile organic compounds (VOCs). In 1997, approximately 870 tons of VOCs-impacted soil was excavated and disposed to an off-site permitted facility. A soil vapor extraction (SVE) system, including four SVE wells has been operating at the site since 2003. To address VOCs in saturated soil and groundwater, a dual-phase extraction (DPE) system operated from 2010 to 2014. The DPE system included ten groundwater extraction wells and seven additional SVE wells. Extraction of impacted groundwater created drawdown of the water table to expose impacted soil to vapor extraction. Groundwater was treated and discharged under permit with the Los Angeles County Sanitation District. A sub-slab depressurizarion system is in place since 2010 to mitigate the effects of soil vapor intrusion into indoor air at the site's buildings, and an off-site commercial building. To further treat VOCs in groundwater, enrollment under Waste Discharge Requirments Order No. R4-2014-0187 was granted to conduct injection of sodium lactate and bioaugmentation organisms. Injection activites were conducted in January 2015, under Monitoring and Reporting Program No. CI-10066. Injection results are being evaluated for performance. As of July 2016, the remedial systems removed an approximate 890 pounds of VOCs. Para Informacion en Espanol, por favor contactar a Luis Changkuon al (213) 676-6667 o luis.changkuon@waterboards.ca.gov

Click here to access the California GeoTracker records for this facility:

ICE:
Envirostor ID: 3001425
EPA ID: CAD060398229
Site Type: INSPECTION
Facility Status: No Action

Enforcement:
Action Type: Consent Order with Enforcement and Settlement - Federal CA/FO (385)
Action Date: 08/27/2003

Action Type: Consent Order with Enforcement and Settlement - Federal CA/FO (385)
Action Date: 12/26/2008

Action Type: Consent Order with Enforcement and Settlement - Federal CA/FO (385)
Action Date: 08/28/2007

Action Type: Consent Order with Enforcement and Settlement - Federal CA/FO (385)
Action Date: 01/21/2004

Action Type: Consent Order with Enforcement and Settlement - Federal CA/FO (385)
Action Date: 01/03/2007

Action Type: Consent Order with Enforcement and Settlement - Federal CA/FO (385)
Action Date: 12/15/2011

HERAEUS METAL PROCESSING LLC (Continued) **S107147543**

Action Type: Consent Order with Enforcement and Settlement - Federal CA/FO (385)
Action Date: 05/14/2013

Action Type: Consent Order with Enforcement and Settlement - Federal CA/FO (385)
Action Date: 10/06/2010

Inspection:
Action Type: Financial Records Review - Treatment, Storage and Disposal
Action Date: 06/16/2006
Violation Class: No Violations
RTC Date: Not reported

Action Type: Compliance Evaluation Inspection - Treatment, Storage and Disposal
Action Date: 01/20/2004
Violation Class: Class 1, Minor
RTC Date: 01/03/2007

Action Type: Compliance Evaluation Inspection - Standardized Permit
Action Date: 03/26/2002
Violation Class: Class 1, Class 2, Minor
RTC Date: 01/21/2004

Action Type: Financial Records Review - Standardized Permit
Action Date: 02/04/2008
Violation Class: No Violations
RTC Date: Not reported

Action Type: Compliance Evaluation Inspection - Standardized Permit
Action Date: 02/28/2001
Violation Class: Class 1, Class 2, Minor
RTC Date: 09/26/2001

Action Type: Facility Self Disclosure - Treatment, Storage and Disposal
Action Date: 10/21/2003
Violation Class: Class 1
RTC Date: 05/14/2004

Action Type: Compliance Evaluation Inspection - Standardized Permit
Action Date: 08/23/1999
Violation Class: Minor
RTC Date: 08/24/1999

Action Type: Financial Records Review - Standardized Permit
Action Date: 04/28/2010
Violation Class: No Violations
RTC Date: Not reported

Action Type: Financial Records Review - Standardized Permit
Action Date: 11/16/2011
Violation Class: No Violations
RTC Date: Not reported

Action Type: Compliance Evaluation Inspection - Standardized Permit
Action Date: 06/17/2008
Violation Class: Class 1, Minor
RTC Date: 12/26/2008

HERAEUS METAL PROCESSING LLC (Continued) **S107147543**

Action Type: Financial Records Review - Standardized Permit
Action Date: 03/10/2009
Violation Class: No Violations
RTC Date: Not reported

Action Type: Financial Records Review - Standardized Permit
Action Date: 05/29/2001
Violation Class: No Violations
RTC Date: Not reported

Action Type: Financial Records Review - Treatment, Storage and Disposal
Action Date: 02/19/2004
Violation Class: No Violations
RTC Date: Not reported

Action Type: Compliance Evaluation Inspection - Standardized Permit
Action Date: 03/19/2007
Violation Class: Class 1
RTC Date: 07/16/2007

Action Type: Compliance Evaluation Inspection - Standardized Permit
Action Date: 06/29/2011
Violation Class: Class 1, Minor
RTC Date: 08/04/2011

Action Type: Compliance Evaluation Inspection - Standardized Permit
Action Date: 05/21/2012
Violation Class: Class 2, Minor
RTC Date: 05/14/2013

Action Type: Compliance Evaluation Inspection - Standardized Permit
Action Date: 04/26/2010
Violation Class: Class 2, Minor
RTC Date: 05/28/2010

Action Type: Financial Records Review - Standardized Permit
Action Date: 07/23/2012
Violation Class: No Violations
RTC Date: Not reported

Action Type: Compliance Evaluation Inspection - Standardized Permit
Action Date: 06/25/2013
Violation Class: Class 2
RTC Date: 02/12/2014

Action Type: Financial Records Review - Standardized Permit
Action Date: 06/25/2013
Violation Class: No Violations
RTC Date: Not reported

Action Type: Compliance Evaluation Inspection - Standardized Permit
Action Date: 06/29/2015
Violation Class: Minor
RTC Date: 08/14/2015

Action Type: Financial Records Review - Standardized Permit
Action Date: 08/05/2015

HERAEUS METAL PROCESSING LLC (Continued) **S107147543**

Violation Class: No Violations
RTC Date: Not reported

Action Type: Compliance Evaluation Inspection - Standardized Permit
Action Date: 06/02/2009
Violation Class: Class 1, Class 2
RTC Date: 10/06/2010

Action Type: Financial Records Review - Standardized Permit
Action Date: 03/05/2007
Violation Class: No Violations
RTC Date: Not reported

HWP:
EPA Id: CAD060398229
Cleanup Status: OPERATING PERMIT
Latitude: 33.88792
Longitude: -118.0457
Facility Type: Permitted - Operating
Facility Size: Standardized Series B
Team: LORI KOCH
Supervisor: JOANNA LOUIE
Site Code: 200277, 300496
Assembly District: 57
Senate District: 32
Public Information Officer: Not reported
Public Information Officer: Not reported

Activities:
EPA Id: CAD060398229
Facility Type: Permitted - Operating
Unit Names: Not reported
Event Description: Mod Class 1 - No Prior Approval Required - FINAL PERMIT MODIFICATION (EFFECTIVE)
Actual Date: 03/18/2013

EPA Id: CAD060398229
Facility Type: Permitted - Operating
Unit Names: Not reported
Event Description: Mod Class 2 - 2 or More Units - PUBLIC COMMENT (END)
Actual Date: 01/10/2005

EPA Id: CAD060398229
Facility Type: Permitted - Operating
Unit Names: Not reported
Event Description: Mod Class 2 - 2 or More Units - PUBLIC COMMENT (BEGIN)
Actual Date: 07/07/2006

EPA Id: CAD060398229
Facility Type: Permitted - Operating
Unit Names: BALLMILLS(BM1-4), BLENDERS(B1-3), CONTAINERSTORAGE(S1), CRUCIBLEFURNACES(CF1-4), EVAPORATORS(EV1-6), FILTERPRESS(FP3-5), FILTERPRESSWASTEWATER(FP8/9), PREPSTORAGETANKS, REFINERYCRUDEPRECIPTTANKS(T1-19), REFINERYKETTLES, REFINERYSTORAGETANKS(WS1-3), S1-A, SOLIDWASTECONTAINER, TRAYFURNACE(TF1,TF2,TF3), WASTEWATERTANKS(A,B,C,D,H,N)
Event Description: Renewal - With Changes - INITIAL ADMINISTRATIVE REVIEW COMPLETED

HERAEUS METAL PROCESSING LLC (Continued) **S107147543**

Actual Date: 12/27/2007

EPA Id: CAD060398229
Facility Type: Permitted - Operating
Unit Names: BALLMILLS(BM1-4), BLENDERS(B1-3), CONTAINERSTORAGE(S1), CRUCIBLEFURNACES(CF1-4), EVAPORATORS(EV1-6), FILTERPRESS(FP3-5), FILTERPRESSWASTEWATER(FP8/9), PREPSTORAGETANKS, REFINERYCRUDEPRECIPTTANKS(T1-19), REFINERYKETTLES, REFINERYSTORAGETANKS(WS1-3), S1-A, SOLIDWASTECONTAINER, TRAYFURNACE(TF1,TF2,TF3), WASTEWATERTANKS(A,B,C,D,H,N)
Event Description: Renewal - With Changes - PUBLIC COMMENT (BEGIN)
Actual Date: 05/10/2011

EPA Id: CAD060398229
Facility Type: Permitted - Operating
Unit Names: BALLMILLS(BM1-4), BLENDERS(B1-3), CONTAINERSTORAGE(S1), CRUCIBLEFURNACES(CF1-4), EVAPORATORS(EV1-6), FILTERPRESS(FP3-5), FILTERPRESSWASTEWATER(FP8/9), PREPSTORAGETANKS, REFINERYCRUDEPRECIPTTANKS(T1-19), REFINERYKETTLES, REFINERYSTORAGETANKS(WS1-3), S1-A, SOLIDWASTECONTAINER, TRAYFURNACE(TF1,TF2,TF3), WASTEWATERTANKS(A,B,C,D,H,N)
Event Description: Renewal - With Changes - FINAL PERMIT RENEWAL (EXPIRES)
Actual Date: 10/31/2021

EPA Id: CAD060398229
Facility Type: Permitted - Operating
Unit Names: Not reported
Event Description: Mod Class 1 - No Prior Approval Required - FINAL PERMIT MODIFICATION
Actual Date: 06/22/2012

EPA Id: CAD060398229
Facility Type: Permitted - Operating
Unit Names: REFINERYKETTLES
Event Description: Mod Class 1 - No Prior Approval Required - FINAL PERMIT MODIFICATION (EFFECTIVE)
Actual Date: 12/13/2012

EPA Id: CAD060398229
Facility Type: Permitted - Operating
Unit Names: Not reported
Event Description: Mod Class 1 - No Prior Approval Required - FINAL PERMIT MODIFICATION
Actual Date: 03/18/2013

EPA Id: CAD060398229
Facility Type: Permitted - Operating
Unit Names: BALLMILLS(BM1-4), BLENDERS(B1-3), CONTAINERSTORAGE(S1), CRUCIBLEFURNACES(CF1-4), EVAPORATORS(EV1-6), FILTERPRESS(FP3-5), FILTERPRESSWASTEWATER(FP8/9), PREPSTORAGETANKS, REFINERYCRUDEPRECIPTTANKS(T1-19), REFINERYKETTLES, REFINERYSTORAGETANKS(WS1-3), S1-A, SOLIDWASTECONTAINER, TRAYFURNACE(TF1,TF2,TF3), WASTEWATERTANKS(A,B,C,D,H,N)
Event Description: Renewal - With Changes - APPLICATION PART B RECEIVED
Actual Date: 12/04/2007

EPA Id: CAD060398229
Facility Type: Permitted - Operating
Unit Names: Not reported
Event Description: Mod Class 2 - 2 or More Units - FINAL PERMIT MODIFICATION

HERAEUS METAL PROCESSING LLC (Continued) **S107147543**

Actual Date: 10/31/2006

EPA Id: CAD060398229
Facility Type: Permitted - Operating
Unit Names: Not reported
Event Description: Mod Class 1 - No Prior Approval Required - FINAL PERMIT MODIFICATION (EFFECTIVE)
Actual Date: 01/25/2013

EPA Id: CAD060398229
Facility Type: Permitted - Operating
Unit Names: Not reported
Event Description: Mod Class 2 - 2 or More Units - FINAL PERMIT MODIFICATION (EFFECTIVE)
Actual Date: 10/05/2007

EPA Id: CAD060398229
Facility Type: Permitted - Operating
Unit Names: Not reported
Event Description: Mod Class 2 - 2 or More Units - PUBLIC COMMENT (END)
Actual Date: 09/04/2006

EPA Id: CAD060398229
Facility Type: Permitted - Operating
Unit Names: BALLMILLS(BM1-4), BLENDERS(B1-3), CONTAINERSTORAGE(S1), CRUCIBLEFURNACES(CF1-4), EVAPORATORS(EV1-6), FILTERPRESS(FP3-5), FILTERPRESSWASTEWATER(FP8/9), PREPSTORAGETANKS, REFINERYCRUDEPRECIPTTANKS(T1-19), REFINERYKETTLES, REFINERYSTORAGETANKS(WS1-3), SOLIDWASTECONTAINER, TRAYFURNACE(TF1,TF2,TF3), WASTEWATERTANKS(A,B,C,D,H,N)
Event Description: New Operating Permit - DRAFT PERMIT
Actual Date: 12/18/1997

EPA Id: CAD060398229
Facility Type: Permitted - Operating
Unit Names: Not reported
Event Description: Mod Class 1 - No Prior Approval Required - FINAL PERMIT MODIFICATION
Actual Date: 04/21/2011

EPA Id: CAD060398229
Facility Type: Permitted - Operating
Unit Names: BALLMILLS(BM1-4), BLENDERS(B1-3), CONTAINERSTORAGE(S1), CRUCIBLEFURNACES(CF1-4), EVAPORATORS(EV1-6), FILTERPRESS(FP3-5), FILTERPRESSWASTEWATER(FP8/9), PREPSTORAGETANKS, REFINERYCRUDEPRECIPTTANKS(T1-19), REFINERYKETTLES, REFINERYSTORAGETANKS(WS1-3), S1-A, SOLIDWASTECONTAINER, TRAYFURNACE(TF1,TF2,TF3), WASTEWATERTANKS(A,B,C,D,H,N)
Event Description: Renewal - With Changes - APPLICATION PART A RECEIVED
Actual Date: 12/04/2007

EPA Id: CAD060398229
Facility Type: Permitted - Operating
Unit Names: BALLMILLS(BM1-4), BLENDERS(B1-3), CONTAINERSTORAGE(S1), CRUCIBLEFURNACES(CF1-4), EVAPORATORS(EV1-6), FILTERPRESS(FP3-5), FILTERPRESSWASTEWATER(FP8/9), PREPSTORAGETANKS, REFINERYCRUDEPRECIPTTANKS(T1-19), REFINERYKETTLES, REFINERYSTORAGETANKS(WS1-3), S1-A, SOLIDWASTECONTAINER, TRAYFURNACE(TF1,TF2,TF3), WASTEWATERTANKS(A,B,C,D,H,N)
Event Description: Renewal - With Changes - FINAL PART A & PART B RECEIVED

HERAEUS METAL PROCESSING LLC (Continued) **S107147543**

Actual Date: 05/27/2010

EPA Id: CAD060398229
Facility Type: Permitted - Operating
Unit Names: BALLMILLS(BM1-4), BLENDERS(B1-3), CONTAINERSTORAGE(S1), CRUCIBLEFURNACES(CF1-4), EVAPORATORS(EV1-6), FILTERPRESS(FP3-5), FILTERPRESSWASTEWATER(FP8/9), PREPSTORAGETANKS, REFINERYCRUDEPRECIPTTANKS(T1-19), REFINERYKETTLES, REFINERYSTORAGETANKS(WS1-3), S1-A, SOLIDWASTECONTAINER, TRAYFURNACE(TF1,TF2,TF3), WASTEWATERTANKS(A,B,C,D,H,N)
Event Description: Renewal - With Changes - FINAL CEQA
Actual Date: 09/26/2011

EPA Id: CAD060398229
Facility Type: Permitted - Operating
Unit Names: BALLMILLS(BM1-4), BLENDERS(B1-3), CONTAINERSTORAGE(S1), CRUCIBLEFURNACES(CF1-4), EVAPORATORS(EV1-6), FILTERPRESS(FP3-5), FILTERPRESSWASTEWATER(FP8/9), PREPSTORAGETANKS, REFINERYCRUDEPRECIPTTANKS(T1-19), REFINERYKETTLES, REFINERYSTORAGETANKS(WS1-3), SOLIDWASTECONTAINER, TRAYFURNACE(TF1,TF2,TF3), WASTEWATERTANKS(A,B,C,D,H,N)
Event Description: New Operating Permit - FINAL PERMIT (EXPIRES)
Actual Date: 05/30/2008

EPA Id: CAD060398229
Facility Type: Permitted - Operating
Unit Names: BALLMILLS(BM1-4), BLENDERS(B1-3), CONTAINERSTORAGE(S1), CRUCIBLEFURNACES(CF1-4), EVAPORATORS(EV1-6), FILTERPRESS(FP3-5), FILTERPRESSWASTEWATER(FP8/9), PREPSTORAGETANKS, REFINERYCRUDEPRECIPTTANKS(T1-19), REFINERYKETTLES, REFINERYSTORAGETANKS(WS1-3), S1-A, SOLIDWASTECONTAINER, TRAYFURNACE(TF1,TF2,TF3), WASTEWATERTANKS(A,B,C,D,H,N)
Event Description: Renewal - With Changes - CALL-IN LETTER ISSUED
Actual Date: 01/12/2007

EPA Id: CAD060398229
Facility Type: Permitted - Operating
Unit Names: Not reported
Event Description: Mod Class 2 - 2 or More Units - PUBLIC COMMENT (BEGIN)
Actual Date: 11/11/2004

EPA Id: CAD060398229
Facility Type: Permitted - Operating
Unit Names: Not reported
Event Description: Mod Class 2 - 2 or More Units - CEQA DETERMINATION
Actual Date: 10/05/2007

EPA Id: CAD060398229
Facility Type: Permitted - Operating
Unit Names: Not reported
Event Description: Mod Class 2 - 2 or More Units - PUBLIC COMMENT (PUBLIC MEETING)
Actual Date: 08/10/2006

EPA Id: CAD060398229
Facility Type: Permitted - Operating
Unit Names: Not reported
Event Description: Mod Class 1 - No Prior Approval Required - FINAL PERMIT MODIFICATION (EFFECTIVE)

HERAEUS METAL PROCESSING LLC (Continued) **S107147543**

Actual Date: 12/08/2011

EPA Id: CAD060398229
Facility Type: Permitted - Operating
Unit Names: BALLMILLS(BM1-4), BLENDERS(B1-3), CONTAINERSTORAGE(S1), CRUCIBLEFURNACES(CF1-4), EVAPORATORS(EV1-6), FILTERPRESS(FP3-5), FILTERPRESSWASTEWATER(FP8/9), PREPSTORAGETANKS, REFINERYCRUDEPRECIPTTANKS(T1-19), REFINERYKETTLES, REFINERYSTORAGETANKS(WS1-3), S1-A, SOLIDWASTECONTAINER, TRAYFURNACE(TF1,TF2,TF3), WASTEWATERTANKS(A,B,C,D,H,N)
Event Description: Renewal - With Changes - TECHNICAL COMPLETE LETTER
Actual Date: 05/27/2010

EPA Id: CAD060398229
Facility Type: Permitted - Operating
Unit Names: BALLMILLS(BM1-4), BLENDERS(B1-3), CONTAINERSTORAGE(S1), CRUCIBLEFURNACES(CF1-4), EVAPORATORS(EV1-6), FILTERPRESS(FP3-5), FILTERPRESSWASTEWATER(FP8/9), PREPSTORAGETANKS, REFINERYCRUDEPRECIPTTANKS(T1-19), REFINERYKETTLES, REFINERYSTORAGETANKS(WS1-3), S1-A, SOLIDWASTECONTAINER, TRAYFURNACE(TF1,TF2,TF3), WASTEWATERTANKS(A,B,C,D,H,N)
Event Description: Renewal - With Changes - DISCLOSURE (CLEARED)
Actual Date: 12/23/2008

EPA Id: CAD060398229
Facility Type: Permitted - Operating
Unit Names: BALLMILLS(BM1-4), BLENDERS(B1-3), CONTAINERSTORAGE(S1), CRUCIBLEFURNACES(CF1-4), EVAPORATORS(EV1-6), FILTERPRESS(FP3-5), FILTERPRESSWASTEWATER(FP8/9), PREPSTORAGETANKS, REFINERYCRUDEPRECIPTTANKS(T1-19), REFINERYKETTLES, REFINERYSTORAGETANKS(WS1-3), SOLIDWASTECONTAINER, TRAYFURNACE(TF1,TF2,TF3), WASTEWATERTANKS(A,B,C,D,H,N)
Event Description: New Operating Permit - FINAL PERMIT
Actual Date: 04/29/1998

EPA Id: CAD060398229
Facility Type: Permitted - Operating
Unit Names: Not reported
Event Description: Mod Class 1 - No Prior Approval Required - FINAL PERMIT MODIFICATION
Actual Date: 01/25/2013

EPA Id: CAD060398229
Facility Type: Permitted - Operating
Unit Names: BALLMILLS(BM1-4), BLENDERS(B1-3), CONTAINERSTORAGE(S1), CRUCIBLEFURNACES(CF1-4), EVAPORATORS(EV1-6), FILTERPRESS(FP3-5), FILTERPRESSWASTEWATER(FP8/9), PREPSTORAGETANKS, REFINERYCRUDEPRECIPTTANKS(T1-19), REFINERYKETTLES, REFINERYSTORAGETANKS(WS1-3), SOLIDWASTECONTAINER, TRAYFURNACE(TF1,TF2,TF3), WASTEWATERTANKS(A,B,C,D,H,N)
Event Description: New Operating Permit - APPLICATION PART B RECEIVED
Actual Date: 06/23/1997

EPA Id: CAD060398229
Facility Type: Permitted - Operating
Unit Names: Not reported
Event Description: Mod Class 2 - 2 or More Units - FINAL PERMIT MODIFICATION (EFFECTIVE)
Actual Date: 10/31/2006

HERAEUS METAL PROCESSING LLC (Continued) **S107147543**

EPA Id: CAD060398229
Facility Type: Permitted - Operating
Unit Names: REFINERYKETTLES
Event Description: Mod Class 1 - No Prior Approval Required - FINAL PERMIT MODIFICATION
Actual Date: 12/13/2012

EPA Id: CAD060398229
Facility Type: Permitted - Operating
Unit Names: Not reported
Event Description: Mod Class 2 - 2 or More Units - FINAL PERMIT MODIFICATION
Actual Date: 10/05/2007

EPA Id: CAD060398229
Facility Type: Permitted - Operating
Unit Names: BALLMILLS(BM1-4), BLENDERS(B1-3), CONTAINERSTORAGE(S1), CRUCIBLEFURNACES(CF1-4), EVAPORATORS(EV1-6), FILTERPRESS(FP3-5), FILTERPRESSWASTEWATER(FP8/9), PREPSTORAGETANKS, REFINERYCRUDEPRECIPTTANKS(T1-19), REFINERYKETTLES, REFINERYSTORAGETANKS(WS1-3), SOLIDWASTECONTAINER, TRAYFURNACE(TF1,TF2,TF3), WASTEWATERTANKS(A,B,C,D,H,N)
Event Description: New Operating Permit - FINAL PART A & PART B RECEIVED
Actual Date: 12/18/1997

EPA Id: CAD060398229
Facility Type: Permitted - Operating
Unit Names: REFINERYCRUDEPRECIPTTANKS(T1-19)
Event Description: Mod Class 1 - No Prior Approval Required - FINAL PERMIT MODIFICATION (EFFECTIVE)
Actual Date: 10/19/2012

EPA Id: CAD060398229
Facility Type: Permitted - Operating
Unit Names: BALLMILLS(BM1-4), BLENDERS(B1-3), CONTAINERSTORAGE(S1), CRUCIBLEFURNACES(CF1-4), EVAPORATORS(EV1-6), FILTERPRESS(FP3-5), FILTERPRESSWASTEWATER(FP8/9), PREPSTORAGETANKS, REFINERYCRUDEPRECIPTTANKS(T1-19), REFINERYKETTLES, REFINERYSTORAGETANKS(WS1-3), S1-A, SOLIDWASTECONTAINER, TRAYFURNACE(TF1,TF2,TF3), WASTEWATERTANKS(A,B,C,D,H,N)
Event Description: Renewal - With Changes - PUBLIC COMMENT (END)
Actual Date: 06/24/2011

EPA Id: CAD060398229
Facility Type: Permitted - Operating
Unit Names: BALLMILLS(BM1-4), BLENDERS(B1-3), CONTAINERSTORAGE(S1), CRUCIBLEFURNACES(CF1-4), EVAPORATORS(EV1-6), FILTERPRESS(FP3-5), FILTERPRESSWASTEWATER(FP8/9), PREPSTORAGETANKS, REFINERYCRUDEPRECIPTTANKS(T1-19), REFINERYKETTLES, REFINERYSTORAGETANKS(WS1-3), S1-A, SOLIDWASTECONTAINER, TRAYFURNACE(TF1,TF2,TF3), WASTEWATERTANKS(A,B,C,D,H,N)
Event Description: Renewal - With Changes - DRAFT PERMIT RENEWAL
Actual Date: 05/10/2011

EPA Id: CAD060398229
Facility Type: Permitted - Operating
Unit Names: Not reported
Event Description: Mod Class 1 - No Prior Approval Required - FINAL PERMIT MODIFICATION
Actual Date: 06/08/2012

HERAEUS METAL PROCESSING LLC (Continued) **S107147543**

EPA Id: CAD060398229
Facility Type: Permitted - Operating
Unit Names: Not reported
Event Description: Mod Class 2 - 2 or More Units - CEQA DETERMINATION
Actual Date: 10/31/2006

EPA Id: CAD060398229
Facility Type: Permitted - Operating
Unit Names: Not reported
Event Description: Mod Class 1 - No Prior Approval Required - FINAL PERMIT MODIFICATION (EFFECTIVE)
Actual Date: 11/17/2015

EPA Id: CAD060398229
Facility Type: Permitted - Operating
Unit Names: BALLMILLS(BM1-4), BLENDERS(B1-3), CONTAINERSTORAGE(S1), CRUCIBLEFURNACES(CF1-4), EVAPORATORS(EV1-6), FILTERPRESS(FP3-5), FILTERPRESSWASTEWATER(FP8/9), PREPSTORAGETANKS, REFINERYCRUDEPRECIPTTANKS(T1-19), REFINERYKETTLES, REFINERYSTORAGETANKS(WS1-3), SOLIDWASTECONTAINER, TRAYFURNACE(TF1,TF2,TF3), WASTEWATERTANKS(A,B,C,D,H,N)
Event Description: New Operating Permit - PUBLIC COMMENT (END)
Actual Date: 02/01/1998

EPA Id: CAD060398229
Facility Type: Permitted - Operating
Unit Names: REFINERYCRUDEPRECIPTTANKS(T1-19)
Event Description: Mod Class 1 - No Prior Approval Required - FINAL PERMIT MODIFICATION
Actual Date: 10/19/2012

EPA Id: CAD060398229
Facility Type: Permitted - Operating
Unit Names: BALLMILLS(BM1-4), BLENDERS(B1-3), CONTAINERSTORAGE(S1), CRUCIBLEFURNACES(CF1-4), EVAPORATORS(EV1-6), FILTERPRESS(FP3-5), FILTERPRESSWASTEWATER(FP8/9), PREPSTORAGETANKS, REFINERYCRUDEPRECIPTTANKS(T1-19), REFINERYKETTLES, REFINERYSTORAGETANKS(WS1-3), S1-A, SOLIDWASTECONTAINER, TRAYFURNACE(TF1,TF2,TF3), WASTEWATERTANKS(A,B,C,D,H,N)
Event Description: Renewal - With Changes - FINAL PERMIT RENEWAL
Actual Date: 09/26/2011

EPA Id: CAD060398229
Facility Type: Permitted - Operating
Unit Names: Not reported
Event Description: Mod Class 1 - No Prior Approval Required - FINAL PERMIT MODIFICATION
Actual Date: 12/08/2011

EPA Id: CAD060398229
Facility Type: Permitted - Operating
Unit Names: Not reported
Event Description: Mod Class 2 - 2 or More Units - PUBLIC COMMENT (PUBLIC MEETING)
Actual Date: 12/07/2014

EPA Id: CAD060398229
Facility Type: Permitted - Operating
Unit Names: Not reported
Event Description: Mod Class 1 - No Prior Approval Required - FINAL PERMIT MODIFICATION
Actual Date: 11/17/2015

HERAEUS METAL PROCESSING LLC (Continued) **S107147543**

EPA Id: CAD060398229
Facility Type: Permitted - Operating
Unit Names: BALLMILLS(BM1-4), BLENDERS(B1-3), CONTAINERSTORAGE(S1), CRUCIBLEFURNACES(CF1-4), EVAPORATORS(EV1-6), FILTERPRESS(FP3-5), FILTERPRESSWASTEWATER(FP8/9), PREPSTORAGETANKS, REFINERYCRUDEPRECIPTTANKS(T1-19), REFINERYKETTLES, REFINERYSTORAGETANKS(WS1-3), SOLIDWASTECONTAINER, TRAYFURNACE(TF1,TF2,TF3), WASTEWATERTANKS(A,B,C,D,H,N)
Event Description: New Operating Permit - PUBLIC COMMENT (BEGIN)
Actual Date: 12/18/1997

EPA Id: CAD060398229
Facility Type: Permitted - Operating
Unit Names: BALLMILLS(BM1-4), BLENDERS(B1-3), CONTAINERSTORAGE(S1), CRUCIBLEFURNACES(CF1-4), EVAPORATORS(EV1-6), FILTERPRESS(FP3-5), FILTERPRESSWASTEWATER(FP8/9), PREPSTORAGETANKS, REFINERYCRUDEPRECIPTTANKS(T1-19), REFINERYKETTLES, REFINERYSTORAGETANKS(WS1-3), S1-A, SOLIDWASTECONTAINER, TRAYFURNACE(TF1,TF2,TF3), WASTEWATERTANKS(A,B,C,D,H,N)
Event Description: Renewal - With Changes - FINAL PERMIT RENEWAL (EFFECTIVE)
Actual Date: 10/31/2011

EPA Id: CAD060398229
Facility Type: Permitted - Operating
Unit Names: Not reported
Event Description: Mod Class 1* - Prior Approval Required - FINAL PERMIT MODIFICATION
Actual Date: 09/18/2000

EPA Id: CAD060398229
Facility Type: Permitted - Operating
Unit Names: BALLMILLS(BM1-4), BLENDERS(B1-3), CONTAINERSTORAGE(S1), CRUCIBLEFURNACES(CF1-4), EVAPORATORS(EV1-6), FILTERPRESS(FP3-5), FILTERPRESSWASTEWATER(FP8/9), PREPSTORAGETANKS, REFINERYCRUDEPRECIPTTANKS(T1-19), REFINERYKETTLES, REFINERYSTORAGETANKS(WS1-3), SOLIDWASTECONTAINER, TRAYFURNACE(TF1,TF2,TF3), WASTEWATERTANKS(A,B,C,D,H,N)
Event Description: New Operating Permit - FINAL PERMIT (EFFECTIVE)
Actual Date: 06/02/1998

EPA Id: CAD060398229
Facility Type: Permitted - Operating
Unit Names: BALLMILLS(BM1-4), BLENDERS(B1-3), CONTAINERSTORAGE(S1), CRUCIBLEFURNACES(CF1-4), EVAPORATORS(EV1-6), FILTERPRESS(FP3-5), FILTERPRESSWASTEWATER(FP8/9), PREPSTORAGETANKS, REFINERYCRUDEPRECIPTTANKS(T1-19), REFINERYKETTLES, REFINERYSTORAGETANKS(WS1-3), S1-A, SOLIDWASTECONTAINER, TRAYFURNACE(TF1,TF2,TF3), WASTEWATERTANKS(A,B,C,D,H,N)
Event Description: Renewal - With Changes - 1ST NOTICE OF DEFICIENCY ISSUED
Actual Date: 05/14/2008

Closure:
EPA Id: CAD060398229
Facility Type: Permitted - Operating
Unit Names: BIF1
Event Description: Closure Administrative - ISSUE CLOSURE VERIFICATION
Actual Date: 07/03/2013

HERAEUS METAL PROCESSING LLC (Continued) **S107147543**

EPA Id: CAD060398229
Facility Type: Permitted - Operating
Unit Names: S1-A
Event Description: Closure - ISSUE CLOSURE VERIFICATION
Actual Date: 01/27/2012

Alias:
EPA Id: CAD060398229
Facility Type: Permitted - Operating
Alias Type: FRS
Alias: 110002421264

EPA Id: CAD060398229
Facility Type: Permitted - Operating
Alias Type: Project Code (Site Code)
Alias: 200277

EPA Id: CAD060398229
Facility Type: Permitted - Operating
Alias Type: Project Code (Site Code)
Alias: 300496

EPA Id: CAD060398229
Facility Type: Permitted - Operating
Alias Type: Alternate Name
Alias: HERAEUS METAL PROCESSING INC

NPDES:
Npdes Number: Not reported
Facility Status: Not reported
Agency Id: Not reported
Region: 4
Regulatory Measure Id: 191049
Order No: Not reported
Regulatory Measure Type: Industrial
Place Id: Not reported
WDID: 4 19I015954
Program Type: Not reported
Adoption Date Of Regulatory Measure: Not reported
Effective Date Of Regulatory Measure: Not reported
Expiration Date Of Regulatory Measure: Not reported
Termination Date Of Regulatory Measure: Not reported
Discharge Name: Not reported
Discharge Address: Not reported
Discharge City: Not reported
Discharge State: Not reported
Discharge Zip: Not reported
RECEIVED DATE: 5/9/2008
PROCESSED DATE: 7/18/2000
STATUS CODE NAME: Active
STATUS DATE: 7/18/2000
PLACE SIZE: 6.71
PLACE SIZE UNIT: Acres
FACILITY CONTACT NAME: Peter Eckert
FACILITY CONTACT TITLE: Manager EH and S

HERAEUS METAL PROCESSING LLC (Continued) **S107147543**

FACILITY CONTACT PHONE:	562-483-1830
FACILITY CONTACT PHONE EXT:	Not reported
FACILITY CONTACT EMAIL:	peter.eckert@heraeus.com
OPERATOR NAME:	Heraeus Precious Metals North America LLC
OPERATOR ADDRESS:	15524 Carmenita Road
OPERATOR CITY:	Santa Fe Springs
OPERATOR STATE:	California
OPERATOR ZIP:	90670
OPERATOR CONTACT NAME:	Uve Kupka
OPERATOR CONTACT TITLE:	President and CEO
OPERATOR CONTACT PHONE:	212-752-2705
OPERATOR CONTACT PHONE EXT:	Not reported
OPERATOR CONTACT EMAIL:	uve.kupka@heraeus.com
OPERATOR TYPE:	Private Business
DEVELOPER NAME:	Not reported
DEVELOPER ADDRESS:	Not reported
DEVELOPER CITY:	Not reported
DEVELOPER STATE:	California
DEVELOPER ZIP:	Not reported
DEVELOPER CONTACT NAME:	Not reported
DEVELOPER CONTACT TITLE:	Not reported
CONSTYPE LINEAR UTILITY IND:	Not reported
EMERGENCY PHONE NO:	562-577-0614
EMERGENCY PHONE EXT:	Not reported
CONSTYPE ABOVE GROUND IND:	Not reported
CONSTYPE BELOW GROUND IND:	Not reported
CONSTYPE CABLE LINE IND:	Not reported
CONSTYPE COMM LINE IND:	Not reported
CONSTYPE COMMERTIAL IND:	Not reported
CONSTYPE ELECTRICAL LINE IND:	Not reported
CONSTYPE GAS LINE IND:	Not reported
CONSTYPE INDUSTRIAL IND:	Not reported
CONSTYPE OTHER DESRIPTION:	Not reported
CONSTYPE OTHER IND:	Not reported
CONSTYPE RECONS IND:	Not reported
CONSTYPE RESIDENTIAL IND:	Not reported
CONSTYPE TRANSPORT IND:	Not reported
CONSTYPE UTILITY DESCRIPTION:	Not reported
CONSTYPE UTILITY IND:	Not reported
CONSTYPE WATER SEWER IND:	Not reported
DIR DISCHARGE USWATER IND:	N
RECEIVING WATER NAME:	Pacific Ocean
CERTIFIER NAME:	Curtis Mello
CERTIFIER TITLE:	VP Compliance
CERTIFICATION DATE:	10-JUN-15
PRIMARY SIC:	3341-Secondary Smelting and Refining of Nonferrous Metals
SECONDARY SIC:	Not reported
TERTIARY SIC:	Not reported

Npdes Number:	CAS000001
Facility Status:	Active
Agency Id:	0
Region:	4
Regulatory Measure Id:	191049
Order No:	97-03-DWQ
Regulatory Measure Type:	Enrollee
Place Id:	Not reported

HERAEUS METAL PROCESSING LLC (Continued) **S107147543**

WDID:	4 19I015954
Program Type:	Industrial
Adoption Date Of Regulatory Measure:	Not reported
Effective Date Of Regulatory Measure:	07/18/2000
Expiration Date Of Regulatory Measure:	Not reported
Termination Date Of Regulatory Measure:	Not reported
Discharge Name:	Heraeus Precious Metals North America LLC
Discharge Address:	15524 Carmenita Road
Discharge City:	Santa Fe Springs
Discharge State:	California
Discharge Zip:	90670
RECEIVED DATE:	Not reported
PROCESSED DATE:	Not reported
STATUS CODE NAME:	Not reported
STATUS DATE:	Not reported
PLACE SIZE:	Not reported
PLACE SIZE UNIT:	Not reported
FACILITY CONTACT NAME:	Not reported
FACILITY CONTACT TITLE:	Not reported
FACILITY CONTACT PHONE:	Not reported
FACILITY CONTACT PHONE EXT:	Not reported
FACILITY CONTACT EMAIL:	Not reported
OPERATOR NAME:	Not reported
OPERATOR ADDRESS:	Not reported
OPERATOR CITY:	Not reported
OPERATOR STATE:	Not reported
OPERATOR ZIP:	Not reported
OPERATOR CONTACT NAME:	Not reported
OPERATOR CONTACT TITLE:	Not reported
OPERATOR CONTACT PHONE:	Not reported
OPERATOR CONTACT PHONE EXT:	Not reported
OPERATOR CONTACT EMAIL:	Not reported
OPERATOR TYPE:	Not reported
DEVELOPER NAME:	Not reported
DEVELOPER ADDRESS:	Not reported
DEVELOPER CITY:	Not reported
DEVELOPER STATE:	Not reported
DEVELOPER ZIP:	Not reported
DEVELOPER CONTACT NAME:	Not reported
DEVELOPER CONTACT TITLE:	Not reported
CONSTYPE LINEAR UTILITY IND:	Not reported
EMERGENCY PHONE NO:	Not reported
EMERGENCY PHONE EXT:	Not reported
CONSTYPE ABOVE GROUND IND:	Not reported
CONSTYPE BELOW GROUND IND:	Not reported
CONSTYPE CABLE LINE IND:	Not reported
CONSTYPE COMM LINE IND:	Not reported
CONSTYPE COMMERTIAL IND:	Not reported
CONSTYPE ELECTRICAL LINE IND:	Not reported
CONSTYPE GAS LINE IND:	Not reported
CONSTYPE INDUSTRIAL IND:	Not reported
CONSTYPE OTHER DESRIPTION:	Not reported
CONSTYPE OTHER IND:	Not reported
CONSTYPE RECONS IND:	Not reported
CONSTYPE RESIDENTIAL IND:	Not reported
CONSTYPE TRANSPORT IND:	Not reported
CONSTYPE UTILITY DESCRIPTION:	Not reported

HERAEUS METAL PROCESSING LLC (Continued) **S107147543**

CONSTYPE UTILITY IND:	Not reported
CONSTYPE WATER SEWER IND:	Not reported
DIR DISCHARGE USWATER IND:	Not reported
RECEIVING WATER NAME:	Not reported
CERTIFIER NAME:	Not reported
CERTIFIER TITLE:	Not reported
CERTIFICATION DATE:	Not reported
PRIMARY SIC:	Not reported
SECONDARY SIC:	Not reported
TERTIARY SIC:	Not reported

AJ191 **BEAR STATE A/C SERVICES** **LUST S101642816**
NW **13139 ROSECRANS** **SLIC N/A**
1/4-1/2 **SANTA FE SPRINGS, CA 90670**
0.480 mi.
2532 ft. **Site 1 of 2 in cluster AJ**

Relative:
Higher

Actual:
84 ft.

LUST REG 4:

Region:	4	
Regional Board:	04	
County:	Los Angeles	
Facility Id:	I-14444	
Status:	Case Closed	
Substance:	Gasoline	
Substance Quantity:	Not reported	
Local Case No:	Not reported	
Case Type:	Soil	
Abatement Method Used at the Site:		Not reported
Global ID:	T0603704170	
W Global ID:	Not reported	
Staff:	SLC	
Local Agency:	19049	
Cross Street:	Not reported	
Enforcement Type:	Not reported	
Date Leak Discovered:	10/26/1988	
Date Leak First Reported:		1/31/1990
Date Leak Record Entered:	12/5/1990	
Date Confirmation Began:	Not reported	
Date Leak Stopped:	10/26/1988	
Date Case Last Changed on Database:		9/26/1995
Date the Case was Closed:		2/5/1996
How Leak Discovered:	Tank Closure	
How Leak Stopped:	Not reported	
Cause of Leak:	UNK	
Leak Source:	UNK	
Operator:	NELSON, MARK	
Water System:	Not reported	
Well Name:	Not reported	
Approx. Dist To Production Well (ft):		4711.276802790022097172091945 6
Source of Cleanup Funding:		UNK
Preliminary Site Assessment Workplan Submitted:		Not reported
Preliminary Site Assessment Began:		Not reported
Pollution Characterization Began:		Not reported
Remediation Plan Submitted:		Not reported
Remedial Action Underway:		Not reported
Post Remedial Action Monitoring Began:		Not reported
Enforcement Action Date:		Not reported
Historical Max MTBE Date:		Not reported

BEAR STATE A/C SERVICES (Continued) **S101642816**

Hist Max MTBE Conc in Groundwater: Not reported
Hist Max MTBE Conc in Soil: Not reported
Significant Interim Remedial Action Taken: Not reported
GW Qualifier: Not reported
Soil Qualifier: Not reported
Organization: Not reported
Owner Contact: Not reported
Responsible Party: BLANK RP
RP Address: 35755 SINGING FALLS, TEMECULA, 92390
Program: SLIC
Lat/Long: 33.9024902 / -1
Local Agency Staff: UNK
Beneficial Use: Not reported
Priority: Not reported
Cleanup Fund Id: Not reported
Suspended: Not reported
Assigned Name: Not reported
Summary: SUBSTANCE INVOLVED IS AVIATION FUEL AS FREE PRODUCT. RP IS ACCUSING GOLDEN WEST REFINERY FOR THE CONTAMINATION. RP DIDREMOVE TANKS AND REPLACED CONTAMINATED SOIL INTO EXCAVATION.TRANSFERRED TO JR SINCE THEY ARE HANDLING GOL

SLIC REG 4:
Region: 4
Facility Status: No further action required
SLIC: 0465
Substance: TPH
Staff: Not reported

AJ192 **BEAR STATE A/C SERVICES** **SLIC** **U001565005**
NW **13139 ROSECRANS** **HIST UST** **N/A**
1/4-1/2 **SANTA FE SPRINGS, CA 90670** **HIST CORTESE**
0.480 mi.
2532 ft. **Site 2 of 2 in cluster AJ**

Relative:
Higher

Actual:
84 ft.

SLIC:
Region: STATE
Facility Status: **Completed - Case Closed**
Status Date: 04/13/1996
Global Id: SLT43270268
Lead Agency: LOS ANGELES RWQCB (REGION 4)
Lead Agency Case Number: Not reported
Latitude: 33.9026747870343
Longitude: -118.051314353943
Case Type: Cleanup Program Site
Case Worker: Not reported
Local Agency: Not reported
RB Case Number: 0465
File Location: Not reported
Potential Media Affected: Not reported
Potential Contaminants of Concern: Not reported
Site History: Not reported

Click here to access the California GeoTracker records for this facility:

HIST UST:
File Number: Not reported

BEAR STATE A/C SERVICES (Continued) **U001565005**

URL:	Not reported
Region:	STATE
Facility ID:	00000041177
Facility Type:	Other
Other Type:	HEATING & AIR CONDIT
Contact Name:	MELVIN NELSON OR THOMAS ALLEN
Telephone:	2138022777
Owner Name:	BEAR STATE AIR CONDITIONING CO
Owner Address:	13139 ROSECRANS AVENUE
Owner City,St,Zip:	SANTA FE SPRINGS, CA 90670
Total Tanks:	0002
Tank Num:	001
Container Num:	#1
Year Installed:	1981
Tank Capacity:	00005000
Tank Used for:	PRODUCT
Type of Fuel:	UNLEADED
Container Construction Thickness:	Not reported
Leak Detection:	Visual
Tank Num:	002
Container Num:	#2
Year Installed:	1981
Tank Capacity:	00005000
Tank Used for:	PRODUCT
Type of Fuel:	UNLEADED
Container Construction Thickness:	Not reported
Leak Detection:	Visual

HIST CORTESE:

Region:	CORTESE
Facility County Code:	19
Reg By:	LTNKA
Reg Id:	I-14444

193
SE
1/4-1/2
0.481 mi.
2538 ft.

STONE CONTAINER CORP
13833 E FREEWAY DR
SANTA FE SPRINGS, CA 90670

RCRA-SQG **1000411022**
SLIC **CAD981639131**
FINDS
ECHO

Relative:
Lower

Actual:
67 ft.

RCRA-SQG:

Date form received by agency:	02/24/1993
Facility name:	STONE CONTAINER CORP
Facility address:	13833 E FREEWAY DR SANTA FE SPRINGS, CA 90670
EPA ID:	CAD981639131
Contact:	PAUL SMITH
Contact address:	13833 E FREEWAY DR SANTA FE SPRINGS, CA 90670
Contact country:	US
Contact telephone:	(310) 921-1311
Contact email:	Not reported
EPA Region:	09
Classification:	Small Small Quantity Generator
Description:	Handler: generates more than 100 and less than 1000 kg of hazardous

STONE CONTAINER CORP (Continued) **1000411022**

waste during any calendar month and accumulates less than 6000 kg of hazardous waste at any time; or generates 100 kg or less of hazardous waste during any calendar month, and accumulates more than 1000 kg of hazardous waste at any time

Owner/Operator Summary:

Owner/operator name:	STONE CONTAINER CORP
Owner/operator address:	13833 E FREEWAY DR
	SANTA FE SPRINGS, CA 90670
Owner/operator country:	Not reported
Owner/operator telephone:	(310) 921-1311
Legal status:	Private
Owner/Operator Type:	Owner
Owner/Op start date:	Not reported
Owner/Op end date:	Not reported
Owner/operator name:	NOT REQUIRED
Owner/operator address:	NOT REQUIRED
	NOT REQUIRED, ME 99999
Owner/operator country:	Not reported
Owner/operator telephone:	(415) 555-1212
Legal status:	Private
Owner/Operator Type:	Operator
Owner/Op start date:	Not reported
Owner/Op end date:	Not reported

Handler Activities Summary:

U.S. importer of hazardous waste:	No
Mixed waste (haz. and radioactive):	No
Recycler of hazardous waste:	No
Transporter of hazardous waste:	No
Treater, storer or disposer of HW:	No
Underground injection activity:	No
On-site burner exemption:	No
Furnace exemption:	No
Used oil fuel burner:	No
Used oil processor:	No
User oil refiner:	No
Used oil fuel marketer to burner:	No
Used oil Specification marketer:	No
Used oil transfer facility:	No
Used oil transporter:	No

Violation Status: No violations found

SLIC:

Region:	STATE
Facility Status:	**Completed - Case Closed**
Status Date:	10/28/1996
Global Id:	SL204211521
Lead Agency:	LOS ANGELES RWQCB (REGION 4)
Lead Agency Case Number:	Not reported
Latitude:	33.88921
Longitude:	-118.036944
Case Type:	Cleanup Program Site
Case Worker:	Not reported
Local Agency:	Not reported

STONE CONTAINER CORP (Continued) **1000411022**

RB Case Number: 0373
File Location: Not reported
Potential Media Affected: Not reported
Potential Contaminants of Concern: Not reported
Site History: Not reported

Click here to access the California GeoTracker records for this facility:

SLIC REG 4:
Region: 4
Facility Status: No further action required
SLIC: 0373
Substance: Not reported
Staff: Manjulika Chakarbarti

FINDS:

Registry ID: 110002734694

Environmental Interest/Information System
AIR EMISSIONS CLASSIFICATION UNKNOWN

California Hazardous Waste Tracking System - Datamart (HWTS-DATAMART) provides California with information on hazardous waste shipments for generators, transporters, and treatment, storage, and disposal facilities.

RCRAInfo is a national information system that supports the Resource Conservation and Recovery Act (RCRA) program through the tracking of events and activities related to facilities that generate, transport, and treat, store, or dispose of hazardous waste. RCRAInfo allows RCRA program staff to track the notification, permit, compliance, and corrective action activities required under RCRA.

STATE MASTER

ECHO:
Envid: 1000411022
Registry ID: 110002734694
DFR URL: http://echo.epa.gov/detailed_facility_report?fid=110002734694

194
West
1/4-1/2
0.485 mi.
2562 ft.

Relative:
Higher

Actual:
80 ft.

UNITED ROCK AND CONCRETE **LUST** **S101297976**
12976 FIRESTONE **HIST CORTESE** **N/A**
SANTA FE SPRINGS, CA 90670

LUST:
Region: STATE
Global Id: T0603703631
Latitude: 33.898459
Longitude: -118.0559816
Case Type: LUST Cleanup Site
Status: Completed - Case Closed
Status Date: 05/09/1990

UNITED ROCK AND CONCRETE (Continued) **S101297976**

Lead Agency:	SANTA FE SPRINGS, CITY OF
Case Worker:	Not reported
Local Agency:	Not reported
RB Case Number:	I-10587
LOC Case Number:	Not reported
File Location:	Not reported
Potential Media Affect:	Soil
Potential Contaminants of Concern:	Diesel
Site History:	Not reported

Click here to access the California GeoTracker records for this facility:

Contact:

Global Id:	T0603703631
Contact Type:	Local Agency Caseworker
Contact Name:	UNK
Organization Name:	R4 UNKNOWN
Address:	Not reported
City:	R4 UNKNOWN
Email:	Not reported
Phone Number:	Not reported

Global Id:	T0603703631
Contact Type:	Regional Board Caseworker
Contact Name:	YUE RONG
Organization Name:	LOS ANGELES RWQCB (REGION 4)
Address:	320 W. 4TH ST., SUITE 200
City:	Los Angeles
Email:	yrong@waterboards.ca.gov
Phone Number:	Not reported

Status History:

Global Id:	T0603703631
Status:	Open - Case Begin Date
Status Date:	01/23/1990

Global Id:	T0603703631
Status:	Open - Site Assessment
Status Date:	02/12/1990

Global Id:	T0603703631
Status:	Completed - Case Closed
Status Date:	05/09/1990

Regulatory Activities:

Global Id:	T0603703631
Action Type:	Other
Date:	02/06/1990
Action:	Leak Reported

Global Id:	T0603703631
Action Type:	Other
Date:	01/23/1990
Action:	Leak Discovery

UNITED ROCK AND CONCRETE (Continued) **S101297976**

LUST REG 4:

Region:	4	
Regional Board:	04	
County:	Los Angeles	
Facility Id:	I-10587	
Status:	Case Closed	
Substance:	Diesel	
Substance Quantity:	Not reported	
Local Case No:	Not reported	
Case Type:	Soil	
Abatement Method Used at the Site:		Not reported
Global ID:	T0603703631	
W Global ID:	Not reported	
Staff:	UNK	
Local Agency:	19049	
Cross Street:	Not reported	
Enforcement Type:	Not reported	
Date Leak Discovered:	1/23/1990	
Date Leak First Reported:		2/6/1990
Date Leak Record Entered:	2/9/1990	
Date Confirmation Began:	Not reported	
Date Leak Stopped:	Not reported	
Date Case Last Changed on Database:		3/30/1990
Date the Case was Closed:		5/9/1990
How Leak Discovered:	Tank Closure	
How Leak Stopped:	Not reported	
Cause of Leak:	UNK	
Leak Source:	UNK	
Operator:	OLD CASE #022090-09	
Water System:	Not reported	
Well Name:	Not reported	
Approx. Dist To Production Well (ft):		3330.4931098632292890123254538
Source of Cleanup Funding:		UNK
Preliminary Site Assessment Workplan Submitted:		Not reported
Preliminary Site Assessment Began:		2/12/1990
Pollution Characterization Began:		Not reported
Remediation Plan Submitted:		Not reported
Remedial Action Underway:		Not reported
Post Remedial Action Monitoring Began:		Not reported
Enforcement Action Date:		Not reported
Historical Max MTBE Date:		Not reported
Hist Max MTBE Conc in Groundwater:		Not reported
Hist Max MTBE Conc in Soil:		Not reported
Significant Interim Remedial Action Taken:		Not reported
GW Qualifier:	Not reported	
Soil Qualifier:	Not reported	
Organization:	Not reported	
Owner Contact:	Not reported	
Responsible Party:	UNITED ROCK AND CONCRETE	
RP Address:	11725 E. ARTESIA, ARTESIA, CA 90701	
Program:	LUST	
Lat/Long:	33.8982483 / -1	
Local Agency Staff:	UNK	
Beneficial Use:	Not reported	
Priority:	Not reported	
Cleanup Fund Id:	Not reported	
Suspended:	Not reported	

UNITED ROCK AND CONCRETE (Continued) **S101297976**

Assigned Name: Not reported
Summary: PILOT PROGRAM

HIST CORTESE:
Region: CORTESE
Facility County Code: 19
Reg By: LTNKA
Reg Id: I-10587

---

195 SSE 1/2-1 0.518 mi. 2737 ft.

LEFIELL MANUFACTURING COMPANY **ENVIROSTOR S110121719**
13700, 13750 AND 13770 FIRESTONE BOULEVARD **VCP N/A**
SANTA FE SPRING, CA 90670

Relative: Lower

Actual: 70 ft.

ENVIROSTOR:
Facility ID: 60001240
Status: Active
Status Date: 01/12/2010
Site Code: 301483
Site Type: Voluntary Cleanup
Site Type Detailed: Voluntary Cleanup
Acres: 11
NPL: NO
Regulatory Agencies: SMBRP
Lead Agency: SMBRP
Program Manager: Armen Minassian
Supervisor: Javier Hinojosa
Division Branch: Cleanup Chatsworth
Assembly: 57
Senate: 32
Special Program: Voluntary Cleanup Program
Restricted Use: NO
Site Mgmt Req: NONE SPECIFIED
Funding: Responsible Party
Latitude: 33.88864
Longitude: -118.0379
APN: NONE SPECIFIED
Past Use: ABOVE GROUND STORAGE TANKS, AEROSPACE MANUFACTURING/MAINTENANCE, HAZARDOUS WASTE STORAGE - TANKS/CONTAINERS, UNDERGROUND STORAGE TANKS
Potential COC: Tetrachloroethylene (PCE Trichloroethylene (TCE
Confirmed COC: Tetrachloroethylene (PCE Trichloroethylene (TCE
Potential Description: OTH, SOIL, SV
Alias Name: 301483
Alias Type: Project Code (Site Code)
Alias Name: 60001240
Alias Type: Envirostor ID Number

Completed Info:
Completed Area Name: PROJECT WIDE
Completed Sub Area Name: Not reported
Completed Document Type: Site Characterization Workplan
Completed Date: 04/07/2010
Comments: Not reported

Completed Area Name: PROJECT WIDE
Completed Sub Area Name: Not reported
Completed Document Type: Site Characterization Report

LEFIELL MANUFACTURING COMPANY (Continued) **S110121719**

Completed Date: 09/16/2010
Comments: Not reported

Completed Area Name: PROJECT WIDE
Completed Sub Area Name: Not reported
Completed Document Type: Site Characterization Workplan
Completed Date: 02/01/2011
Comments: Completed

Completed Area Name: PROJECT WIDE
Completed Sub Area Name: Not reported
Completed Document Type: Technical Report
Completed Date: 11/08/2011
Comments: Not reported

Completed Area Name: PROJECT WIDE
Completed Sub Area Name: Not reported
Completed Document Type: Monitoring Plan
Completed Date: 01/04/2013
Comments: Not reported

Completed Area Name: Former Degreaser Area Building F
Completed Sub Area Name: Not reported
Completed Document Type: Site Characterization Workplan
Completed Date: 12/07/2012
Comments: Completed

Completed Area Name: PROJECT WIDE
Completed Sub Area Name: Not reported
Completed Document Type: Monitoring Report
Completed Date: 01/28/2016
Comments: Not reported

Completed Area Name: Former Degreaser Area Building F
Completed Sub Area Name: Not reported
Completed Document Type: Technical Report
Completed Date: 05/21/2013
Comments: Completed

Completed Area Name: Former Degreaser Area Building F
Completed Sub Area Name: Not reported
Completed Document Type: Technical Workplan
Completed Date: 06/12/2013
Comments: Not reported

Completed Area Name: Building H Parts Cleaner Area
Completed Sub Area Name: Not reported
Completed Document Type: Site Characterization Workplan
Completed Date: 07/03/2013
Comments: Not reported

Completed Area Name: PROJECT WIDE
Completed Sub Area Name: Not reported
Completed Document Type: Annual Oversight Cost Estimate
Completed Date: 09/06/2016
Comments: Annual Oversight Cost EstimateCompleted

LEFIELL MANUFACTURING COMPANY (Continued) **S110121719**

Completed Area Name: PROJECT WIDE
Completed Sub Area Name: Not reported
Completed Document Type: Annual Oversight Cost Estimate
Completed Date: 09/04/2013
Comments: Completed

Completed Area Name: PROJECT WIDE
Completed Sub Area Name: Not reported
Completed Document Type: Annual Oversight Cost Estimate
Completed Date: 10/16/2012
Comments: Not reported

Completed Area Name: PROJECT WIDE
Completed Sub Area Name: Not reported
Completed Document Type: Community Profile
Completed Date: 04/22/2016
Comments: Not reported

Completed Area Name: PROJECT WIDE
Completed Sub Area Name: Not reported
Completed Document Type: Annual Oversight Cost Estimate
Completed Date: 11/23/2010
Comments: Completed

Completed Area Name: PROJECT WIDE
Completed Sub Area Name: Not reported
Completed Document Type: Amendment - Order/Agreement
Completed Date: 05/22/2012
Comments: Completed

Completed Area Name: PROJECT WIDE
Completed Sub Area Name: Not reported
Completed Document Type: Annual Oversight Cost Estimate
Completed Date: 09/17/2014
Comments: Completed

Completed Area Name: PROJECT WIDE
Completed Sub Area Name: Not reported
Completed Document Type: Voluntary Cleanup Agreement
Completed Date: 01/12/2010
Comments: VCA Executed

Completed Area Name: PROJECT WIDE
Completed Sub Area Name: Not reported
Completed Document Type: Annual Oversight Cost Estimate
Completed Date: 09/01/2015
Comments: Not reported

Completed Area Name: PROJECT WIDE
Completed Sub Area Name: Not reported
Completed Document Type: Site Characterization Report
Completed Date: 05/06/2014
Comments: Not reported

Completed Area Name: Former Degreaser Area Building F
Completed Sub Area Name: Not reported
Completed Document Type: Technical Report

LEFIELL MANUFACTURING COMPANY (Continued) **S110121719**

Completed Date: 03/11/2014
Comments: Not reported

Completed Area Name: Building H Parts Cleaner Area
Completed Sub Area Name: Not reported
Completed Document Type: Technical Report
Completed Date: 11/14/2013
Comments: Not reported

Completed Area Name: PROJECT WIDE
Completed Sub Area Name: Not reported
Completed Document Type: Well Installation Workplan
Completed Date: 10/24/2013
Comments: Completed

Completed Area Name: Building H Parts Cleaner Area
Completed Sub Area Name: Not reported
Completed Document Type: Technical Workplan
Completed Date: 05/06/2014
Comments: Not reported

Completed Area Name: PROJECT WIDE
Completed Sub Area Name: Not reported
Completed Document Type: Technical Report
Completed Date: 05/20/2014
Comments: Not reported

Completed Area Name: PROJECT WIDE
Completed Sub Area Name: Not reported
Completed Document Type: Technical Workplan
Completed Date: 08/07/2014
Comments: Not reported

Completed Area Name: PROJECT WIDE
Completed Sub Area Name: Not reported
Completed Document Type: Technical Report
Completed Date: 12/23/2014
Comments: Not reported

Completed Area Name: PROJECT WIDE
Completed Sub Area Name: Not reported
Completed Document Type: Technical Report
Completed Date: 09/30/2014
Comments: Not reported

Completed Area Name: PROJECT WIDE
Completed Sub Area Name: Not reported
Completed Document Type: Technical Report
Completed Date: 03/10/2015
Comments: Not reported

Completed Area Name: PROJECT WIDE
Completed Sub Area Name: Not reported
Completed Document Type: Technical Report
Completed Date: 06/16/2015
Comments: Not reported

LEFIELL MANUFACTURING COMPANY (Continued) **S110121719**

Completed Area Name: PROJECT WIDE
Completed Sub Area Name: Not reported
Completed Document Type: Technical Report
Completed Date: 10/08/2015
Comments: Not reported

Completed Area Name: PROJECT WIDE
Completed Sub Area Name: Not reported
Completed Document Type: Technical Report
Completed Date: 01/05/2016
Comments: Not reported

Completed Area Name: PROJECT WIDE
Completed Sub Area Name: Not reported
Completed Document Type: Technical Report
Completed Date: 04/28/2016
Comments: Completed

Completed Area Name: PROJECT WIDE
Completed Sub Area Name: Not reported
Completed Document Type: Technical Report
Completed Date: 06/17/2016
Comments: Not reported

Future Area Name: PROJECT WIDE
Future Sub Area Name: Not reported
Future Document Type: Land Use Restriction
Future Due Date: 2021
Future Area Name: PROJECT WIDE
Future Sub Area Name: Not reported
Future Document Type: Certification
Future Due Date: 2021
Future Area Name: PROJECT WIDE
Future Sub Area Name: Not reported
Future Document Type: Removal Action Completion Report
Future Due Date: 2020
Schedule Area Name: PROJECT WIDE
Schedule Sub Area Name: Not reported
Schedule Document Type: Remedial Investigation Report
Schedule Due Date: 03/14/2017
Schedule Revised Date: Not reported
Schedule Area Name: PROJECT WIDE
Schedule Sub Area Name: Not reported
Schedule Document Type: Fact Sheets
Schedule Due Date: 06/14/2017
Schedule Revised Date: Not reported
Schedule Area Name: PROJECT WIDE
Schedule Sub Area Name: Not reported
Schedule Document Type: CEQA - Notice of Exemption
Schedule Due Date: 04/03/2017
Schedule Revised Date: Not reported
Schedule Area Name: PROJECT WIDE
Schedule Sub Area Name: Not reported
Schedule Document Type: Removal Action Workplan
Schedule Due Date: 05/14/2017
Schedule Revised Date: Not reported
Schedule Area Name: PROJECT WIDE

LEFIELL MANUFACTURING COMPANY (Continued) **S110121719**

Schedule Sub Area Name: Not reported
Schedule Document Type: Public Notice
Schedule Due Date: 04/08/2017
Schedule Revised Date: Not reported

VCP:
Facility ID: 60001240
Site Type: Voluntary Cleanup
Site Type Detail: Voluntary Cleanup
Site Mgmt. Req.: NONE SPECIFIED
Acres: 11
National Priorities List: NO
Cleanup Oversight Agencies: SMBRP
Lead Agency: SMBRP
Lead Agency Description: DTSC - Site Cleanup Program
Project Manager: Armen Minassian
Supervisor: Javier Hinojosa
Division Branch: Cleanup Chatsworth
Site Code: 301483
Assembly: 57
Senate: 32
Special Programs Code: Voluntary Cleanup Program
Status: Active
Status Date: 01/12/2010
Restricted Use: NO
Funding: Responsible Party
Lat/Long: 33.88864 / -118.0379
APN: NONE SPECIFIED
Past Use: ABOVE GROUND STORAGE TANKS, AEROSPACE MANUFACTURING/MAINTENANCE, HAZARDOUS WASTE STORAGE - TANKS/CONTAINERS, UNDERGROUND STORAGE TANKS
Potential COC: 30022, 30027
Confirmed COC: 30022,30027
Potential Description: OTH, SOIL, SV
Alias Name: 301483
Alias Type: Project Code (Site Code)
Alias Name: 60001240
Alias Type: Envirostor ID Number

Completed Info:
Completed Area Name: PROJECT WIDE
Completed Sub Area Name: Not reported
Completed Document Type: Site Characterization Workplan
Completed Date: 04/07/2010
Comments: Not reported

Completed Area Name: PROJECT WIDE
Completed Sub Area Name: Not reported
Completed Document Type: Site Characterization Report
Completed Date: 09/16/2010
Comments: Not reported

Completed Area Name: PROJECT WIDE
Completed Sub Area Name: Not reported
Completed Document Type: Site Characterization Workplan
Completed Date: 02/01/2011
Comments: Completed

LEFIELL MANUFACTURING COMPANY (Continued) **S110121719**

Completed Area Name: PROJECT WIDE
Completed Sub Area Name: Not reported
Completed Document Type: Technical Report
Completed Date: 11/08/2011
Comments: Not reported

Completed Area Name: PROJECT WIDE
Completed Sub Area Name: Not reported
Completed Document Type: Monitoring Plan
Completed Date: 01/04/2013
Comments: Not reported

Completed Area Name: Former Degreaser Area Building F
Completed Sub Area Name: Not reported
Completed Document Type: Site Characterization Workplan
Completed Date: 12/07/2012
Comments: Completed

Completed Area Name: PROJECT WIDE
Completed Sub Area Name: Not reported
Completed Document Type: Monitoring Report
Completed Date: 01/28/2016
Comments: Not reported

Completed Area Name: Former Degreaser Area Building F
Completed Sub Area Name: Not reported
Completed Document Type: Technical Report
Completed Date: 05/21/2013
Comments: Completed

Completed Area Name: Former Degreaser Area Building F
Completed Sub Area Name: Not reported
Completed Document Type: Technical Workplan
Completed Date: 06/12/2013
Comments: Not reported

Completed Area Name: Building H Parts Cleaner Area
Completed Sub Area Name: Not reported
Completed Document Type: Site Characterization Workplan
Completed Date: 07/03/2013
Comments: Not reported

Completed Area Name: PROJECT WIDE
Completed Sub Area Name: Not reported
Completed Document Type: Annual Oversight Cost Estimate
Completed Date: 09/06/2016
Comments: Annual Oversight Cost EstimateCompleted

Completed Area Name: PROJECT WIDE
Completed Sub Area Name: Not reported
Completed Document Type: Annual Oversight Cost Estimate
Completed Date: 09/04/2013
Comments: Completed

Completed Area Name: PROJECT WIDE
Completed Sub Area Name: Not reported
Completed Document Type: Annual Oversight Cost Estimate

LEFIELL MANUFACTURING COMPANY (Continued) **S110121719**

Completed Date: 10/16/2012
Comments: Not reported

Completed Area Name: PROJECT WIDE
Completed Sub Area Name: Not reported
Completed Document Type: Community Profile
Completed Date: 04/22/2016
Comments: Not reported

Completed Area Name: PROJECT WIDE
Completed Sub Area Name: Not reported
Completed Document Type: Annual Oversight Cost Estimate
Completed Date: 11/23/2010
Comments: Completed

Completed Area Name: PROJECT WIDE
Completed Sub Area Name: Not reported
Completed Document Type: Amendment - Order/Agreement
Completed Date: 05/22/2012
Comments: Completed

Completed Area Name: PROJECT WIDE
Completed Sub Area Name: Not reported
Completed Document Type: Annual Oversight Cost Estimate
Completed Date: 09/17/2014
Comments: Completed

Completed Area Name: PROJECT WIDE
Completed Sub Area Name: Not reported
Completed Document Type: Voluntary Cleanup Agreement
Completed Date: 01/12/2010
Comments: VCA Executed

Completed Area Name: PROJECT WIDE
Completed Sub Area Name: Not reported
Completed Document Type: Annual Oversight Cost Estimate
Completed Date: 09/01/2015
Comments: Not reported

Completed Area Name: PROJECT WIDE
Completed Sub Area Name: Not reported
Completed Document Type: Site Characterization Report
Completed Date: 05/06/2014
Comments: Not reported

Completed Area Name: Former Degreaser Area Building F
Completed Sub Area Name: Not reported
Completed Document Type: Technical Report
Completed Date: 03/11/2014
Comments: Not reported

Completed Area Name: Building H Parts Cleaner Area
Completed Sub Area Name: Not reported
Completed Document Type: Technical Report
Completed Date: 11/14/2013
Comments: Not reported

LEFIELL MANUFACTURING COMPANY (Continued) **S110121719**

Completed Area Name: PROJECT WIDE
Completed Sub Area Name: Not reported
Completed Document Type: Well Installation Workplan
Completed Date: 10/24/2013
Comments: Completed

Completed Area Name: Building H Parts Cleaner Area
Completed Sub Area Name: Not reported
Completed Document Type: Technical Workplan
Completed Date: 05/06/2014
Comments: Not reported

Completed Area Name: PROJECT WIDE
Completed Sub Area Name: Not reported
Completed Document Type: Technical Report
Completed Date: 05/20/2014
Comments: Not reported

Completed Area Name: PROJECT WIDE
Completed Sub Area Name: Not reported
Completed Document Type: Technical Workplan
Completed Date: 08/07/2014
Comments: Not reported

Completed Area Name: PROJECT WIDE
Completed Sub Area Name: Not reported
Completed Document Type: Technical Report
Completed Date: 12/23/2014
Comments: Not reported

Completed Area Name: PROJECT WIDE
Completed Sub Area Name: Not reported
Completed Document Type: Technical Report
Completed Date: 09/30/2014
Comments: Not reported

Completed Area Name: PROJECT WIDE
Completed Sub Area Name: Not reported
Completed Document Type: Technical Report
Completed Date: 03/10/2015
Comments: Not reported

Completed Area Name: PROJECT WIDE
Completed Sub Area Name: Not reported
Completed Document Type: Technical Report
Completed Date: 06/16/2015
Comments: Not reported

Completed Area Name: PROJECT WIDE
Completed Sub Area Name: Not reported
Completed Document Type: Technical Report
Completed Date: 10/08/2015
Comments: Not reported

Completed Area Name: PROJECT WIDE
Completed Sub Area Name: Not reported
Completed Document Type: Technical Report

LEFIELL MANUFACTURING COMPANY (Continued) **S110121719**

Completed Date: 01/05/2016
Comments: Not reported

Completed Area Name: PROJECT WIDE
Completed Sub Area Name: Not reported
Completed Document Type: Technical Report
Completed Date: 04/28/2016
Comments: Completed

Completed Area Name: PROJECT WIDE
Completed Sub Area Name: Not reported
Completed Document Type: Technical Report
Completed Date: 06/17/2016
Comments: Not reported

Future Area Name: PROJECT WIDE
Future Sub Area Name: Not reported
Future Document Type: Land Use Restriction
Future Due Date: 2021
Future Area Name: PROJECT WIDE
Future Sub Area Name: Not reported
Future Document Type: Certification
Future Due Date: 2021
Future Area Name: PROJECT WIDE
Future Sub Area Name: Not reported
Future Document Type: Removal Action Completion Report
Future Due Date: 2020
Schedule Area Name: PROJECT WIDE
Schedule Sub Area Name: Not reported
Schedule Document Type: Remedial Investigation Report
Schedule Due Date: 03/14/2017
Schedule Revised Date: Not reported
Schedule Area Name: PROJECT WIDE
Schedule Sub Area Name: Not reported
Schedule Document Type: Fact Sheets
Schedule Due Date: 06/14/2017
Schedule Revised Date: Not reported
Schedule Area Name: PROJECT WIDE
Schedule Sub Area Name: Not reported
Schedule Document Type: CEQA - Notice of Exemption
Schedule Due Date: 04/03/2017
Schedule Revised Date: Not reported
Schedule Area Name: PROJECT WIDE
Schedule Sub Area Name: Not reported
Schedule Document Type: Removal Action Workplan
Schedule Due Date: 05/14/2017
Schedule Revised Date: Not reported
Schedule Area Name: PROJECT WIDE
Schedule Sub Area Name: Not reported
Schedule Document Type: Public Notice
Schedule Due Date: 04/08/2017
Schedule Revised Date: Not reported

AK196 **BROWN PACIFIC, INC.** **ENVIROSTOR** **S110493693**
NNE **13539 E. BORA DRIVE** **N/A**
1/2-1 **SANTA FE SPRINGS, CA 90670**
0.588 mi.
3105 ft. **Site 1 of 2 in cluster AK**

Relative:
Higher

Actual:
89 ft.

ENVIROSTOR:

Facility ID:	71002393
Status:	Refer: Other Agency
Status Date:	Not reported
Site Code:	Not reported
Site Type:	Tiered Permit
Site Type Detailed:	Tiered Permit
Acres:	Not reported
NPL:	NO
Regulatory Agencies:	NONE SPECIFIED
Lead Agency:	NONE SPECIFIED
Program Manager:	Not reported
Supervisor:	Not reported
Division Branch:	Cleanup Chatsworth
Assembly:	57
Senate:	32
Special Program:	Not reported
Restricted Use:	NO
Site Mgmt Req:	NONE SPECIFIED
Funding:	Not reported
Latitude:	33.90532
Longitude:	-118.0403
APN:	NONE SPECIFIED
Past Use:	NONE SPECIFIED
Potential COC:	NONE SPECIFIED
Confirmed COC:	NONE SPECIFIED
Potential Description:	NONE SPECIFIED
Alias Name:	CAD044052801
Alias Type:	EPA Identification Number
Alias Name:	110000475520
Alias Type:	EPA (FRS #)
Alias Name:	71002393
Alias Type:	Envirostor ID Number

Completed Info:

Completed Area Name:	Not reported
Completed Sub Area Name:	Not reported
Completed Document Type:	Not reported
Completed Date:	Not reported
Comments:	Not reported
Future Area Name:	Not reported
Future Sub Area Name:	Not reported
Future Document Type:	Not reported
Future Due Date:	Not reported
Schedule Area Name:	Not reported
Schedule Sub Area Name:	Not reported
Schedule Document Type:	Not reported
Schedule Due Date:	Not reported
Schedule Revised Date:	Not reported

197
NW
1/2-1
0.604 mi.
3191 ft.

STANKOVICH I
14014 GRACEBEE AVENUE
NORWALK, CA 90650

RESPONSE
ENVIROSTOR
HIST Cal-Sites

S102008367
N/A

Relative:
Higher

Actual:
86 ft.

RESPONSE:

Facility ID:	19990017
Site Type:	State Response
Site Type Detail:	State Response or NPL
Acres:	0.04
National Priorities List:	NO
Cleanup Oversight Agencies:	NONE SPECIFIED
Lead Agency Description:	Not reported
Project Manager:	Not reported
Supervisor:	Sayareh Amirebrahimi
Division Branch:	Cleanup Chatsworth
Site Code:	Not reported
Site Mgmt. Req.:	NONE SPECIFIED
Assembly:	57
Senate:	32
Special Program Status:	Not reported
Status:	Certified
Status Date:	09/01/1984
Restricted Use:	NO
Funding:	Responsible Party
Latitude:	33.90349
Longitude:	-118.0534
APN:	8059-002-043, 8059002043
Past Use:	HAZARDOUS WASTE STORAGE - TANKS/CONTAINERS, ILLEGAL DUMPING
Potential COC :	Arsenic Benzene Chlordane Total Chromium (1:6 ratio Cr VI:Cr III DDD Endrin Lead Mercury (elemental Tetrachloroethylene (PCE TPH-MOTOR OIL 1,1,1-Trichloroethane (TCA Trichloroethylene (TCE Acetone
Confirmed COC:	Arsenic Benzene Chlordane Total Chromium (1:6 ratio Cr VI:Cr III DDD Endrin Lead Mercury (elemental Tetrachloroethylene (PCE 1,1,1-Trichloroethane (TCA Acetone TPH-MOTOR OIL Trichloroethylene (TCE
Potential Description:	OTH, SOIL, SV
Alias Name:	8059-002-043
Alias Type:	APN
Alias Name:	8059002043
Alias Type:	APN
Alias Name:	110033617860
Alias Type:	EPA (FRS #)
Alias Name:	19990017
Alias Type:	Envirostor ID Number

Completed Info:

Completed Area Name:	PROJECT WIDE
Completed Sub Area Name:	Not reported
Completed Document Type:	Certification
Completed Date:	09/01/1984
Comments:	Our records do not indicate the actual date this site was certified. Our records show 01/1984. We have used the date 01/01/1984 because this gives us the earliest statute of limitations.
Future Area Name:	Not reported
Future Sub Area Name:	Not reported
Future Document Type:	Not reported
Future Due Date:	Not reported

STANKOVICH I (Continued) **S102008367**

Schedule Area Name: Not reported
Schedule Sub Area Name: Not reported
Schedule Document Type: Not reported
Schedule Due Date: Not reported
Schedule Revised Date: Not reported

ENVIROSTOR:
Facility ID: 19990017
Status: Certified
Status Date: 09/01/1984
Site Code: Not reported
Site Type: State Response
Site Type Detailed: State Response or NPL
Acres: 0.04
NPL: NO
Regulatory Agencies: NONE SPECIFIED
Lead Agency: NONE SPECIFIED
Program Manager: Not reported
Supervisor: Sayareh Amirebrahimi
Division Branch: Cleanup Chatsworth
Assembly: 57
Senate: 32
Special Program: Not reported
Restricted Use: NO
Site Mgmt Req: NONE SPECIFIED
Funding: Responsible Party
Latitude: 33.90349
Longitude: -118.0534
APN: 8059-002-043, 8059002043
Past Use: HAZARDOUS WASTE STORAGE - TANKS/CONTAINERS, ILLEGAL DUMPING
Potential COC: Arsenic Benzene Chlordane Total Chromium (1:6 ratio Cr VI:Cr III DDD Endrin Lead Mercury (elemental Tetrachloroethylene (PCE TPH-MOTOR OIL 1,1,1-Trichloroethane (TCA Trichloroethylene (TCE Acetone
Confirmed COC: Arsenic Benzene Chlordane Total Chromium (1:6 ratio Cr VI:Cr III DDD Endrin Lead Mercury (elemental Tetrachloroethylene (PCE 1,1,1-Trichloroethane (TCA Acetone TPH-MOTOR OIL Trichloroethylene (TCE
Potential Description: OTH, SOIL, SV
Alias Name: 8059-002-043
Alias Type: APN
Alias Name: 8059002043
Alias Type: APN
Alias Name: 110033617860
Alias Type: EPA (FRS #)
Alias Name: 19990017
Alias Type: Envirostor ID Number

Completed Info:
Completed Area Name: PROJECT WIDE
Completed Sub Area Name: Not reported
Completed Document Type: Certification
Completed Date: 09/01/1984
Comments: Our records do not indicate the actual date this site was certified. Our records show 01/1984. We have used the date 01/01/1984 because this gives us the earliest statute of limitations.

Future Area Name: Not reported

STANKOVICH I (Continued) **S102008367**

Future Sub Area Name: Not reported
Future Document Type: Not reported
Future Due Date: Not reported
Schedule Area Name: Not reported
Schedule Sub Area Name: Not reported
Schedule Document Type: Not reported
Schedule Due Date: Not reported
Schedule Revised Date: Not reported

Calsite:
Region: GLENDALE
Facility ID: 19990017
Facility Type: RP
Type: RESPONSIBLE PARTY
Branch: SA
Branch Name: SO CAL - GLENDALE
File Name: Not reported
State Senate District: 09011984
Status: CERTIFIED AS HAVING BEEN REMEDIED SATISFACTORILY UNDER DTSC OVERSIGHT
Status Name: CERTIFIED
Lead Agency: N/A
NPL: Not reported
SIC Code: 99
SIC Name: NONCLASSIFIABLE ESTABLISHMENTS
Access: Not reported
Cortese: Not reported
Hazardous Ranking Score: Not reported
Date Site Hazard Ranked: Not reported
Groundwater Contamination: Not reported
Staff Member Responsible for Site: Not reported
Supervisor Responsible for Site: Not reported
Region Water Control Board: Not reported
Region Water Control Board Name: Not reported
Lat/Long Direction: Not reported
Lat/Long (dms): 0 0 0 / 0 0 0
Lat/long Method: Not reported
Lat/Long Description: Not reported
State Assembly District Code: 56
State Senate District Code: 30
Facility ID: 19990017
Activity: CERT
Activity Name: CERTIFICATION
AWP Code: Not reported
Proposed Budget: 0
AWP Completion Date: Not reported
Revised Due Date: Not reported
Comments Date: 09011984
Est Person-Yrs to complete: 0
Estimated Size: Not reported
Request to Delete Activity: Not reported
Activity Status: CERT
Definition of Status: CERTIFIED
Liquids Removed (Gals): 0
Liquids Treated (Gals): 0
Action Included Capping: Not reported
Well Decommissioned: Not reported
Action Included Fencing: Not reported

STANKOVICH I (Continued) **S102008367**

Removal Action Certification:	Not reported
Activity Comments:	Not reported
For Commercial Reuse:	0
For Industrial Reuse:	0
For Residential Reuse:	0
Unknown Type:	0
Alternate Address:	14014 GRACEBEE AVENUE
Alternate City,St,Zip:	NORWALK, CA 90650
Background Info:	Not reported
Comments Date:	01261996
Comments:	Our records do not indicate the actual date this site was
Comments Date:	01261996
Comments:	certified. Our records show 01/1984. We have used the date
Comments Date:	01261996
Comments:	01/01/1984 because this gives us the earliest statute of
Comments Date:	01261996
Comments:	limitations.
Comments Date:	09011984
Comments:	300 containers of hazardous waste were removed.
Comments Date:	09011984
Comments:	This certification was confirmed by a report prepared by the
Comments Date:	09011984
Comments:	Auditor General. The Auditor General conducted an audit of
Comments Date:	09011984
Comments:	the Department's records to confirm a list of sites where
Comments Date:	09011984
Comments:	the Department was involved in the cleanup and the cleanup
Comments Date:	09011984
Comments:	had been completed. This Auditor General list became the
Comments Date:	09011984
Comments:	basis for our historical certification information. Many of
Comments Date:	09011984
Comments:	the sites on this list were handled by our Surveillance and
Comments Date:	09011984
Comments:	Enforcement Staff. Much of this work was in response to
Comments Date:	09011984
Comments:	complaints from the public or reports from industry and the
Comments Date:	09011984
Comments:	response action may have only addressed the immediate
Comments Date:	09011984
Comments:	problem and not the entire facility.
ID Name:	Not reported
ID Value:	Not reported
Alternate Name:	STANKOVICH I
Alternate Name:	Not reported
Special Programs Code:	Not reported
Special Programs Name:	Not reported

198
ENE
1/2-1
0.606 mi.
3198 ft.

ELECTROMATIC, INC
14025 STAGE RD
SANTA FE SPRINGS, CA 90670

RCRA-LQG **1001404402**
ENVIROSTOR **CAR000047720**

Relative:
Higher

Actual:
95 ft.

RCRA-LQG:

Date form received by agency:	03/01/2014
Facility name:	ELECTROMATIC, INC
Facility address:	14025 STAGE RD SANTA FE SPRINGS, CA 90670
EPA ID:	CAR000047720
Mailing address:	S KELLOGG AVE GOLETA, CA 93117
Contact:	WYMAN M WINN
Contact address:	S KELLOGG AVE GOLETA, CA 93117
Contact country:	Not reported
Contact telephone:	(805) 805-9649
Telephone ext.:	880
Contact email:	WINN@ELECTROMATIC.COM
EPA Region:	09
Land type:	Private
Classification:	Large Quantity Generator
Description:	Handler: generates 1,000 kg or more of hazardous waste during any calendar month; or generates more than 1 kg of acutely hazardous waste during any calendar month; or generates more than 100 kg of any residue or contaminated soil, waste or other debris resulting from the cleanup of a spill, into or on any land or water, of acutely hazardous waste during any calendar month; or generates 1 kg or less of acutely hazardous waste during any calendar month, and accumulates more than 1 kg of acutely hazardous waste at any time; or generates 100 kg or less of any residue or contaminated soil, waste or other debris resulting from the cleanup of a spill, into or on any land or water, of acutely hazardous waste during any calendar month, and accumulates more than 100 kg of that material at any time

Owner/Operator Summary:

Owner/operator name:	MARY F WILK
Owner/operator address:	VIA PRESADA SANTA BARBARA, CA 93110
Owner/operator country:	Not reported
Owner/operator telephone:	(805) 964-1213
Legal status:	Private
Owner/Operator Type:	Owner
Owner/Op start date:	07/01/1999
Owner/Op end date:	Not reported
Owner/operator name:	ELECTROMATIC INC
Owner/operator address:	Not reported Not reported
Owner/operator country:	US
Owner/operator telephone:	Not reported
Legal status:	Private
Owner/Operator Type:	Operator
Owner/Op start date:	07/01/1999
Owner/Op end date:	Not reported
Owner/operator name:	MARK F WILK

ELECTROMATIC, INC (Continued) **1001404402**

Owner/operator address: Not reported
Not reported
Owner/operator country: Not reported
Owner/operator telephone: Not reported
Legal status: Private
Owner/Operator Type: Operator
Owner/Op start date: 07/01/1999
Owner/Op end date: Not reported

Owner/operator name: MARY F. WILK
Owner/operator address: 4384 VIA PRESEDA
SANTA BARBARA, CA 93110
Owner/operator country: US
Owner/operator telephone: Not reported
Legal status: Private
Owner/Operator Type: Owner
Owner/Op start date: 07/01/1999
Owner/Op end date: Not reported

Handler Activities Summary:
U.S. importer of hazardous waste: No
Mixed waste (haz. and radioactive): No
Recycler of hazardous waste: No
Transporter of hazardous waste: No
Treater, storer or disposer of HW: No
Underground injection activity: No
On-site burner exemption: No
Furnace exemption: No
Used oil fuel burner: No
Used oil processor: No
User oil refiner: No
Used oil fuel marketer to burner: No
Used oil Specification marketer: No
Used oil transfer facility: No
Used oil transporter: No

. Waste code: F006
. Waste name: WASTEWATER TREATMENT SLUDGES FROM ELECTROPLATING OPERATIONS, EXCEPT FROM THE FOLLOWING PROCESSES: (1) SULFURIC ACID ANODIZING OF ALUMINUM; (2) TIN PLATING ON CARBON STEEL; (3) ZINC PLATING (SEGREGATED BASIS) ON CARBON STEEL; (4) ALUMINUM OR ZINC-ALUMINUM PLATING ON CARBON STEEL; (5) CLEANING/STRIPPING ASSOCIATED WITH TIN, ZINC, AND ALUMINUM PLATING ON CARBON STEEL; AND (6) CHEMICAL ETCHING AND MILLING OF ALUMINUM.

Historical Generators:
Date form received by agency: 02/10/2012
Site name: ELECTROMIC, INC.
Classification: Large Quantity Generator

. Waste code: F006
. Waste name: WASTEWATER TREATMENT SLUDGES FROM ELECTROPLATING OPERATIONS, EXCEPT FROM THE FOLLOWING PROCESSES: (1) SULFURIC ACID ANODIZING OF ALUMINUM; (2) TIN PLATING ON CARBON STEEL; (3) ZINC PLATING (SEGREGATED BASIS) ON CARBON STEEL; (4) ALUMINUM OR ZINC-ALUMINUM PLATING ON CARBON STEEL; (5) CLEANING/STRIPPING ASSOCIATED WITH TIN, ZINC, AND ALUMINUM

ELECTROMATIC, INC (Continued) **1001404402**

PLATING ON CARBON STEEL; AND (6) CHEMICAL ETCHING AND MILLING OF ALUMINUM.

Date form received by agency: 05/11/2010
Site name: ELECTROMATIC, INC.
Classification: Large Quantity Generator

. Waste code: 171
. Waste name: 171

. Waste code: F006
. Waste name: WASTEWATER TREATMENT SLUDGES FROM ELECTROPLATING OPERATIONS, EXCEPT FROM THE FOLLOWING PROCESSES: (1) SULFURIC ACID ANODIZING OF ALUMINUM; (2) TIN PLATING ON CARBON STEEL; (3) ZINC PLATING (SEGREGATED BASIS) ON CARBON STEEL; (4) ALUMINUM OR ZINC-ALUMINUM PLATING ON CARBON STEEL; (5) CLEANING/STRIPPING ASSOCIATED WITH TIN, ZINC, AND ALUMINUM PLATING ON CARBON STEEL; AND (6) CHEMICAL ETCHING AND MILLING OF ALUMINUM.

Date form received by agency: 02/21/2008
Site name: ELECTROMATIC, INC
Classification: Large Quantity Generator

. Waste code: F006
. Waste name: WASTEWATER TREATMENT SLUDGES FROM ELECTROPLATING OPERATIONS, EXCEPT FROM THE FOLLOWING PROCESSES: (1) SULFURIC ACID ANODIZING OF ALUMINUM; (2) TIN PLATING ON CARBON STEEL; (3) ZINC PLATING (SEGREGATED BASIS) ON CARBON STEEL; (4) ALUMINUM OR ZINC-ALUMINUM PLATING ON CARBON STEEL; (5) CLEANING/STRIPPING ASSOCIATED WITH TIN, ZINC, AND ALUMINUM PLATING ON CARBON STEEL; AND (6) CHEMICAL ETCHING AND MILLING OF ALUMINUM.

Date form received by agency: 03/01/2006
Site name: ELECTROMATIC INC
Classification: Large Quantity Generator

. Waste code: F006
. Waste name: WASTEWATER TREATMENT SLUDGES FROM ELECTROPLATING OPERATIONS, EXCEPT FROM THE FOLLOWING PROCESSES: (1) SULFURIC ACID ANODIZING OF ALUMINUM; (2) TIN PLATING ON CARBON STEEL; (3) ZINC PLATING (SEGREGATED BASIS) ON CARBON STEEL; (4) ALUMINUM OR ZINC-ALUMINUM PLATING ON CARBON STEEL; (5) CLEANING/STRIPPING ASSOCIATED WITH TIN, ZINC, AND ALUMINUM PLATING ON CARBON STEEL; AND (6) CHEMICAL ETCHING AND MILLING OF ALUMINUM.

Date form received by agency: 02/27/2004
Site name: ELECTROMATIC INC
Classification: Large Quantity Generator

. Waste code: F006
. Waste name: WASTEWATER TREATMENT SLUDGES FROM ELECTROPLATING OPERATIONS, EXCEPT FROM THE FOLLOWING PROCESSES: (1) SULFURIC ACID ANODIZING OF ALUMINUM; (2) TIN PLATING ON CARBON STEEL; (3) ZINC PLATING (SEGREGATED BASIS) ON CARBON STEEL; (4) ALUMINUM OR ZINC-ALUMINUM PLATING ON CARBON STEEL; (5) CLEANING/STRIPPING ASSOCIATED WITH TIN, ZINC, AND ALUMINUM PLATING ON CARBON STEEL; AND (6) CHEMICAL ETCHING AND MILLING OF ALUMINUM.

ELECTROMATIC, INC (Continued) **1001404402**

Date form received by agency: 02/25/2002
Site name: ELECTROMATIC, INC.
Classification: Large Quantity Generator

. Waste code: F006
. Waste name: WASTEWATER TREATMENT SLUDGES FROM ELECTROPLATING OPERATIONS, EXCEPT FROM THE FOLLOWING PROCESSES: (1) SULFURIC ACID ANODIZING OF ALUMINUM; (2) TIN PLATING ON CARBON STEEL; (3) ZINC PLATING (SEGREGATED BASIS) ON CARBON STEEL; (4) ALUMINUM OR ZINC-ALUMINUM PLATING ON CARBON STEEL; (5) CLEANING/STRIPPING ASSOCIATED WITH TIN, ZINC, AND ALUMINUM PLATING ON CARBON STEEL; AND (6) CHEMICAL ETCHING AND MILLING OF ALUMINUM.

Date form received by agency: 01/18/1999
Site name: ELECTROMATIC INC
Classification: Small Quantity Generator

. Waste code: F006
. Waste name: WASTEWATER TREATMENT SLUDGES FROM ELECTROPLATING OPERATIONS, EXCEPT FROM THE FOLLOWING PROCESSES: (1) SULFURIC ACID ANODIZING OF ALUMINUM; (2) TIN PLATING ON CARBON STEEL; (3) ZINC PLATING (SEGREGATED BASIS) ON CARBON STEEL; (4) ALUMINUM OR ZINC-ALUMINUM PLATING ON CARBON STEEL; (5) CLEANING/STRIPPING ASSOCIATED WITH TIN, ZINC, AND ALUMINUM PLATING ON CARBON STEEL; AND (6) CHEMICAL ETCHING AND MILLING OF ALUMINUM.

Biennial Reports:

Last Biennial Reporting Year: 2013

Annual Waste Handled:
Waste code: F006
Waste name: WASTEWATER TREATMENT SLUDGES FROM ELECTROPLATING OPERATIONS EXCEPT FROM THE FOLLOWING PROCESSES: (1) SULFURIC ACID ANODIZING OF ALUMINUM; (2) TIN PLATING ON CARBON STEEL; (3) ZINC PLATING (SEGREGATED BASIS) ON CARBON STEEL; (4) ALUMINUM OR ZINC-ALUMINUM PLATING ON CARBON STEEL; (5) CLEANING/STRIPPING ASSOCIATED WITH TIN, ZINC AND ALUMINUM PLATING ON CARBON STEEL; AND (6) CHEMICAL ETCHING AND MILLING OF ALUMINUM.
Amount (Lbs): 41200

Facility Has Received Notices of Violations:
Regulation violated: Not reported
Area of violation: Generators - Records/Reporting
Date violation determined: 10/20/2015
Date achieved compliance: 12/18/2015
Violation lead agency: State
Enforcement action: WRITTEN INFORMAL
Enforcement action date: 10/20/2015
Enf. disposition status: Not reported
Enf. disp. status date: Not reported
Enforcement lead agency: State
Proposed penalty amount: Not reported
Final penalty amount: Not reported
Paid penalty amount: Not reported

ELECTROMATIC, INC (Continued) **1001404402**

Regulation violated: Not reported
Area of violation: Generators - General
Date violation determined: 09/11/2007
Date achieved compliance: 09/13/2007
Violation lead agency: State
Enforcement action: WRITTEN INFORMAL
Enforcement action date: 09/11/2007
Enf. disposition status: Not reported
Enf. disp. status date: Not reported
Enforcement lead agency: State
Proposed penalty amount: Not reported
Final penalty amount: Not reported
Paid penalty amount: Not reported

Regulation violated: Not reported
Area of violation: Generators - General
Date violation determined: 09/11/2007
Date achieved compliance: 09/13/2007
Violation lead agency: State
Enforcement action: WRITTEN INFORMAL
Enforcement action date: 10/22/2007
Enf. disposition status: Not reported
Enf. disp. status date: Not reported
Enforcement lead agency: State
Proposed penalty amount: Not reported
Final penalty amount: Not reported
Paid penalty amount: Not reported

Regulation violated: Not reported
Area of violation: Generators - General
Date violation determined: 10/28/2005
Date achieved compliance: 11/28/2005
Violation lead agency: State
Enforcement action: WRITTEN INFORMAL
Enforcement action date: 10/28/2005
Enf. disposition status: Not reported
Enf. disp. status date: Not reported
Enforcement lead agency: State
Proposed penalty amount: Not reported
Final penalty amount: Not reported
Paid penalty amount: Not reported

Regulation violated: Not reported
Area of violation: Generators - General
Date violation determined: 01/15/2004
Date achieved compliance: 01/15/2004
Violation lead agency: State
Enforcement action: WRITTEN INFORMAL
Enforcement action date: 01/15/2004
Enf. disposition status: Not reported
Enf. disp. status date: Not reported
Enforcement lead agency: State
Proposed penalty amount: Not reported
Final penalty amount: Not reported
Paid penalty amount: Not reported

ELECTROMATIC, INC (Continued) **1001404402**

Evaluation Action Summary:
Evaluation date: 10/20/2015
Evaluation: COMPLIANCE EVALUATION INSPECTION ON-SITE
Area of violation: Generators - Records/Reporting
Date achieved compliance: 12/18/2015
Evaluation lead agency: State

Evaluation date: 10/13/2009
Evaluation: COMPLIANCE EVALUATION INSPECTION ON-SITE
Area of violation: Not reported
Date achieved compliance: Not reported
Evaluation lead agency: State

Evaluation date: 09/11/2007
Evaluation: COMPLIANCE EVALUATION INSPECTION ON-SITE
Area of violation: Generators - General
Date achieved compliance: 09/13/2007
Evaluation lead agency: State

Evaluation date: 10/28/2005
Evaluation: COMPLIANCE EVALUATION INSPECTION ON-SITE
Area of violation: Generators - General
Date achieved compliance: 11/28/2005
Evaluation lead agency: State Contractor/Grantee

Evaluation date: 02/26/2004
Evaluation: COMPLIANCE EVALUATION INSPECTION ON-SITE
Area of violation: Not reported
Date achieved compliance: Not reported
Evaluation lead agency: EPA

Evaluation date: 01/15/2004
Evaluation: COMPLIANCE EVALUATION INSPECTION ON-SITE
Area of violation: Generators - General
Date achieved compliance: 01/15/2004
Evaluation lead agency: State Contractor/Grantee

ENVIROSTOR:
Facility ID: 71003482
Status: Refer: Other Agency
Status Date: Not reported
Site Code: Not reported
Site Type: Tiered Permit
Site Type Detailed: Tiered Permit
Acres: Not reported
NPL: NO
Regulatory Agencies: NONE SPECIFIED
Lead Agency: NONE SPECIFIED
Program Manager: Not reported
Supervisor: Not reported
Division Branch: Cleanup Chatsworth
Assembly: 57
Senate: 32
Special Program: Not reported
Restricted Use: NO
Site Mgmt Req: NONE SPECIFIED
Funding: Not reported

ELECTROMATIC, INC (Continued) **1001404402**

Latitude: 33.90021
Longitude: -118.0326
APN: NONE SPECIFIED
Past Use: NONE SPECIFIED
Potential COC: NONE SPECIFIED
Confirmed COC: NONE SPECIFIED
Potential Description: NONE SPECIFIED
Alias Name: CAR000047720
Alias Type: EPA Identification Number
Alias Name: 110002925906
Alias Type: EPA (FRS #)
Alias Name: 71003482
Alias Type: Envirostor ID Number

Completed Info:
Completed Area Name: Not reported
Completed Sub Area Name: Not reported
Completed Document Type: Not reported
Completed Date: Not reported
Comments: Not reported

Future Area Name: Not reported
Future Sub Area Name: Not reported
Future Document Type: Not reported
Future Due Date: Not reported
Schedule Area Name: Not reported
Schedule Sub Area Name: Not reported
Schedule Document Type: Not reported
Schedule Due Date: Not reported
Schedule Revised Date: Not reported

AK199 **BROWN PACIFIC INC** **ENVIROSTOR** **S100277098**
NNE **13639 BORA DR** **CHMIRS** **N/A**
1/2-1 **SANTA FE SPRINGS, CA 90670** **HIST CORTESE**
0.606 mi. **NPDES**
3201 ft. **Site 2 of 2 in cluster AK**

Relative: Higher

Actual: 87 ft.

ENVIROSTOR:
Facility ID: 19330176
Status: Refer: Other Agency
Status Date: 08/31/1995
Site Code: Not reported
Site Type: Historical
Site Type Detailed: * Historical
Acres: Not reported
NPL: NO
Regulatory Agencies: NONE SPECIFIED
Lead Agency: NONE SPECIFIED
Program Manager: Not reported
Supervisor: * Mmonroy
Division Branch: Cleanup Chatsworth
Assembly: 57
Senate: 32
Special Program: * Site Char & Assess Grant (CERCLA 104)
Restricted Use: NO
Site Mgmt Req: NONE SPECIFIED
Funding: Not reported
Latitude: 33.90568

BROWN PACIFIC INC (Continued) **S100277098**

Longitude: -118.0408
APN: 8059029015
Past Use: NONE SPECIFIED
Potential COC: * UNSPECIFIED ACID SOLUTION * UNSPECIFIED ALKALINE SOLUTIONS Chromium VI Cyanide (free Nickel
Confirmed COC: NONE SPECIFIED
Potential Description: NONE SPECIFIED
Alias Name: BRADFORD PACIFIC WIRE
Alias Type: Alternate Name
Alias Name: 8059029015
Alias Type: APN
Alias Name: CAD044052801
Alias Type: EPA Identification Number
Alias Name: 110000475520
Alias Type: EPA (FRS #)
Alias Name: 19330176
Alias Type: Envirostor ID Number

Completed Info:
Completed Area Name: PROJECT WIDE
Completed Sub Area Name: Not reported
Completed Document Type: Site Screening
Completed Date: 10/25/1994
Comments: Database verification project confirms NFA for DTSC.

Completed Area Name: PROJECT WIDE
Completed Sub Area Name: Not reported
Completed Document Type: Site Screening
Completed Date: 11/29/1993
Comments: Phone contact with Ken Brown. An acid spill incident reported to OES/local Fire Department and cleaned up in January/February 1991. No further action is recommended.

Completed Area Name: PROJECT WIDE
Completed Sub Area Name: Not reported
Completed Document Type: Site Screening
Completed Date: 11/16/1988
Comments: Site Screening Done: DHS will take no further action since there appears to be no health threats posed by the site and no evidence of contamination.

Completed Area Name: PROJECT WIDE
Completed Sub Area Name: Not reported
Completed Document Type: Site Screening
Completed Date: 09/24/1987
Comments: Site Screening Done: E&E's FIT recommends NFA under CERCLA due to low preliminary hazard ranking score.

Completed Area Name: PROJECT WIDE
Completed Sub Area Name: Not reported
Completed Document Type: Preliminary Assessment Report
Completed Date: 03/01/1987
Comments: Preliminary Assessment Done: PA completed by state under CERCLA 104 with recommendation for low-priority site inspec- tion.

Completed Area Name: PROJECT WIDE
Completed Sub Area Name: Not reported
Completed Document Type: * Discovery

BROWN PACIFIC INC (Continued) **S100277098**

Completed Date:	10/06/1980
Comments:	Facility Identified: LACE - steel wire pickling. Notice of Violation (NOV) for spill onto ground and storm drain. Records Search (LA Dept of Public Works): Acid discharge to storm drain. NOV issued for sludge discharge to Coyote Creek (06/29/71).
Future Area Name:	Not reported
Future Sub Area Name:	Not reported
Future Document Type:	Not reported
Future Due Date:	Not reported
Schedule Area Name:	Not reported
Schedule Sub Area Name:	Not reported
Schedule Document Type:	Not reported
Schedule Due Date:	Not reported
Schedule Revised Date:	Not reported

CHMIRS:

OES Incident Number:	114864
OES notification:	Not reported
OES Date:	Not reported
OES Time:	Not reported
Date Completed:	**09-JAN-91**
Property Use:	600
Agency Id Number:	19110
Agency Incident Number:	LA-198
Time Notified:	1952
Time Completed:	1
Surrounding Area:	400
Estimated Temperature:	50
Property Management:	P
Special Studies 4:	N
More Than Two Substances Involved?:	N
Resp Agncy Personel # Of Decontaminated:	15
Responding Agency Personel # Of Injuries:	5
Responding Agency Personel # Of Fatalities:	0
Others Number Of Decontaminated:	0
Others Number Of Injuries:	0
Others Number Of Fatalities:	0
Vehicle Make/year:	Not reported
Vehicle License Number:	Not reported
Vehicle State:	Not reported
Vehicle Id Number:	Not reported
CA DOT PUC/ICC Number:	Not reported
Company Name:	Not reported
Reporting Officer Name/ID:	D. MCCLELLAN HAZ-MAT 87-B
Report Date:	09-JAN-91
Facility Telephone:	213 267-2401
Waterway Involved:	Not reported
Waterway:	Not reported
Spill Site:	Not reported
Cleanup By:	Not reported
Containment:	Not reported
What Happened:	Not reported
Type:	Not reported
Measure:	Not reported
Other:	Not reported
Date/Time:	Not reported

BROWN PACIFIC INC (Continued) **S100277098**

Year:	88-92
Agency:	Not reported
Incident Date:	09-JAN-91
Admin Agency:	Not reported
Amount:	Not reported
Contained:	Not reported
Site Type:	Not reported
E Date:	04-JUN-92
Substance:	Not reported
Unknown:	Not reported
Substance #2:	Not reported
Substance #3:	Not reported
Evacuations:	Not reported
Number of Injuries:	Not reported
Number of Fatalities:	Not reported
#1 Pipeline:	Not reported
#2 Pipeline:	Not reported
#3 Pipeline:	Not reported
#1 Vessel >= 300 Tons:	Not reported
#2 Vessel >= 300 Tons:	Not reported
#3 Vessel >= 300 Tons:	Not reported
Evacs:	Not reported
Injuries:	Not reported
Fatals:	Not reported
Comments:	Y
Description:	Not reported

HIST CORTESE:

Region:	CORTESE
Facility County Code:	19
Reg By:	CALSI
Reg Id:	19330176

NPDES:

Npdes Number:	CAS000001
Facility Status:	Active
Agency Id:	0
Region:	4
Regulatory Measure Id:	189298
Order No:	97-03-DWQ
Regulatory Measure Type:	Enrollee
Place Id:	Not reported
WDID:	4 19I004124
Program Type:	Industrial
Adoption Date Of Regulatory Measure:	Not reported
Effective Date Of Regulatory Measure:	04/06/1992
Expiration Date Of Regulatory Measure:	Not reported
Termination Date Of Regulatory Measure:	Not reported
Discharge Name:	Brown Pacific Incorporated
Discharge Address:	13639 East Bora Drive
Discharge City:	Santa Fe Springs
Discharge State:	California
Discharge Zip:	90670
RECEIVED DATE:	Not reported
PROCESSED DATE:	Not reported
STATUS CODE NAME:	Not reported

BROWN PACIFIC INC (Continued) **S100277098**

STATUS DATE:	Not reported
PLACE SIZE:	Not reported
PLACE SIZE UNIT:	Not reported
FACILITY CONTACT NAME:	Not reported
FACILITY CONTACT TITLE:	Not reported
FACILITY CONTACT PHONE:	Not reported
FACILITY CONTACT PHONE EXT:	Not reported
FACILITY CONTACT EMAIL:	Not reported
OPERATOR NAME:	Not reported
OPERATOR ADDRESS:	Not reported
OPERATOR CITY:	Not reported
OPERATOR STATE:	Not reported
OPERATOR ZIP:	Not reported
OPERATOR CONTACT NAME:	Not reported
OPERATOR CONTACT TITLE:	Not reported
OPERATOR CONTACT PHONE:	Not reported
OPERATOR CONTACT PHONE EXT:	Not reported
OPERATOR CONTACT EMAIL:	Not reported
OPERATOR TYPE:	Not reported
DEVELOPER NAME:	Not reported
DEVELOPER ADDRESS:	Not reported
DEVELOPER CITY:	Not reported
DEVELOPER STATE:	Not reported
DEVELOPER ZIP:	Not reported
DEVELOPER CONTACT NAME:	Not reported
DEVELOPER CONTACT TITLE:	Not reported
CONSTYPE LINEAR UTILITY IND:	Not reported
EMERGENCY PHONE NO:	Not reported
EMERGENCY PHONE EXT:	Not reported
CONSTYPE ABOVE GROUND IND:	Not reported
CONSTYPE BELOW GROUND IND:	Not reported
CONSTYPE CABLE LINE IND:	Not reported
CONSTYPE COMM LINE IND:	Not reported
CONSTYPE COMMERTIAL IND:	Not reported
CONSTYPE ELECTRICAL LINE IND:	Not reported
CONSTYPE GAS LINE IND:	Not reported
CONSTYPE INDUSTRIAL IND:	Not reported
CONSTYPE OTHER DESRIPTION:	Not reported
CONSTYPE OTHER IND:	Not reported
CONSTYPE RECONS IND:	Not reported
CONSTYPE RESIDENTIAL IND:	Not reported
CONSTYPE TRANSPORT IND:	Not reported
CONSTYPE UTILITY DESCRIPTION:	Not reported
CONSTYPE UTILITY IND:	Not reported
CONSTYPE WATER SEWER IND:	Not reported
DIR DISCHARGE USWATER IND:	Not reported
RECEIVING WATER NAME:	Not reported
CERTIFIER NAME:	Not reported
CERTIFIER TITLE:	Not reported
CERTIFICATION DATE:	Not reported
PRIMARY SIC:	Not reported
SECONDARY SIC:	Not reported
TERTIARY SIC:	Not reported
Npdes Number:	Not reported
Facility Status:	Not reported
Agency Id:	Not reported

BROWN PACIFIC INC (Continued) **S100277098**

Region:	4
Regulatory Measure Id:	189298
Order No:	Not reported
Regulatory Measure Type:	Industrial
Place Id:	Not reported
WDID:	4 19I004124
Program Type:	Not reported
Adoption Date Of Regulatory Measure:	Not reported
Effective Date Of Regulatory Measure:	Not reported
Expiration Date Of Regulatory Measure:	Not reported
Termination Date Of Regulatory Measure:	Not reported
Discharge Name:	Not reported
Discharge Address:	Not reported
Discharge City:	Not reported
Discharge State:	Not reported
Discharge Zip:	Not reported
RECEIVED DATE:	5/9/2008
PROCESSED DATE:	4/6/1992
STATUS CODE NAME:	Active
STATUS DATE:	4/6/1992
PLACE SIZE:	2
PLACE SIZE UNIT:	Acres
FACILITY CONTACT NAME:	Emmanuel Pak
FACILITY CONTACT TITLE:	Manager Engineering Quality
FACILITY CONTACT PHONE:	562-921-3471
FACILITY CONTACT PHONE EXT:	Not reported
FACILITY CONTACT EMAIL:	epak@brownpacific.com
OPERATOR NAME:	Brown Pacific Incorporated
OPERATOR ADDRESS:	13639 East Bora Drive
OPERATOR CITY:	Santa Fe Springs
OPERATOR STATE:	California
OPERATOR ZIP:	90670
OPERATOR CONTACT NAME:	Claudia Nagele
OPERATOR CONTACT TITLE:	Not reported
OPERATOR CONTACT PHONE:	562-921-3471
OPERATOR CONTACT PHONE EXT:	Not reported
OPERATOR CONTACT EMAIL:	cnagele@brownpacific.com
OPERATOR TYPE:	Private Business
DEVELOPER NAME:	Not reported
DEVELOPER ADDRESS:	Not reported
DEVELOPER CITY:	Not reported
DEVELOPER STATE:	California
DEVELOPER ZIP:	Not reported
DEVELOPER CONTACT NAME:	Not reported
DEVELOPER CONTACT TITLE:	Not reported
CONSTYPE LINEAR UTILITY IND:	Not reported
EMERGENCY PHONE NO:	562-921-3471
EMERGENCY PHONE EXT:	Not reported
CONSTYPE ABOVE GROUND IND:	Not reported
CONSTYPE BELOW GROUND IND:	Not reported
CONSTYPE CABLE LINE IND:	Not reported
CONSTYPE COMM LINE IND:	Not reported
CONSTYPE COMMERTIAL IND:	Not reported
CONSTYPE ELECTRICAL LINE IND:	Not reported
CONSTYPE GAS LINE IND:	Not reported
CONSTYPE INDUSTRIAL IND:	Not reported
CONSTYPE OTHER DESRIPTION:	Not reported

BROWN PACIFIC INC (Continued) **S100277098**

CONSTYPE OTHER IND:	Not reported
CONSTYPE RECONS IND:	Not reported
CONSTYPE RESIDENTIAL IND:	Not reported
CONSTYPE TRANSPORT IND:	Not reported
CONSTYPE UTILITY DESCRIPTION:	Not reported
CONSTYPE UTILITY IND:	Not reported
CONSTYPE WATER SEWER IND:	Not reported
DIR DISCHARGE USWATER IND:	N
RECEIVING WATER NAME:	Coyote Creek
CERTIFIER NAME:	Claudia Nagele
CERTIFIER TITLE:	VP
CERTIFICATION DATE:	30-JUN-15
PRIMARY SIC:	3315-Steel Wiredrawing and Steel Nails and Spikes
SECONDARY SIC:	Not reported
TERTIARY SIC:	Not reported

---

200 SE 1/2-1 0.628 mi. 3315 ft. **CALTRANS I-5 FREEWAY WIDENING PROJECT** **ENVIROSTOR** **S109348605**
I-5 FREEWAY FROM 605 FREEWAY TO ORANGE COUNTY LINE **N/A**
SANTA FE SPRINGS, CA 90670

Relative: Lower

Actual: 76 ft.

ENVIROSTOR:

Facility ID:	60001001
Status:	Active
Status Date:	05/20/2008
Site Code:	900257
Site Type:	Evaluation
Site Type Detailed:	Evaluation
Acres:	50
NPL:	NO
Regulatory Agencies:	SMBRP
Lead Agency:	SMBRP
Program Manager:	Jose Diaz
Supervisor:	Javier Hinojosa
Division Branch:	Cleanup Chatsworth
Assembly:	57
Senate:	32
Special Program:	Not reported
Restricted Use:	NO
Site Mgmt Req:	NONE SPECIFIED
Funding:	Not Applicable
Latitude:	33.88743
Longitude:	-118.0366
APN:	7003-001-035, 7003-001-036
Past Use:	ABOVE GROUND STORAGE TANKS, DEGREASING FACILITY, DISTRIBUTOR - CHEMICAL, HIGHWAY RIGHT-OF-WAY, MANUFACTURING - CHEMICALS, OIL/WATER SEPARATORS, RAILROAD RIGHT OF WAY, RETAIL - SERVICE STATION, UNDERGROUND STORAGE TANKS, WASTE - INDUSTRIAL TREATMENT FACILITY
Potential COC:	Arsenic Benzene Total Chromium (1:6 ratio Cr VI:Cr III Lead Tetrachloroethylene (PCE TPH-diesel TPH-gas TPH-MOTOR OIL Trichloroethylene (TCE 1,4-Dichlorobenzene Phenol
Confirmed COC:	Arsenic Benzene Tetrachloroethylene (PCE TPH-diesel TPH-gas TPH-MOTOR OIL Phenol 1,4-Dichlorobenzene Trichloroethylene (TCE Lead Total Chromium (1:6 ratio Cr VI:Cr III
Potential Description:	IA, OTH, SOIL, SV
Alias Name:	7003-001-035
Alias Type:	APN

CALTRANS I-5 FREEWAY WIDENING PROJECT (Continued) **S109348605**

Alias Name: 7003-001-036
Alias Type: APN
Alias Name: 900257
Alias Type: Project Code (Site Code)
Alias Name: 60001001
Alias Type: Envirostor ID Number

Completed Info:
Completed Area Name: PROJECT WIDE
Completed Sub Area Name: Not reported
Completed Document Type: Annual Oversight Cost Estimate
Completed Date: 10/17/2011
Comments: Letter sent to the city of LA/RDA on 10/12/2011

Completed Area Name: PROJECT WIDE
Completed Sub Area Name: Not reported
Completed Document Type: Correspondence
Completed Date: 05/10/2013
Comments: Not reported

Completed Area Name: PROJECT WIDE
Completed Sub Area Name: Not reported
Completed Document Type: Annual Oversight Cost Estimate
Completed Date: 09/23/2013
Comments: Sent letter

Completed Area Name: PROJECT WIDE
Completed Sub Area Name: Not reported
Completed Document Type: Reimbursement Agreement
Completed Date: 04/21/2010
Comments: IA -Task Order No 5 executed.

Completed Area Name: Ryder Transportation
Completed Sub Area Name: Not reported
Completed Document Type: Preliminary Endangerment Assessment Report
Completed Date: 03/18/2009
Comments: Benzene and PCE have been detected in site soil. MTBE and TAME have been detected in groundwater.

Completed Area Name: Carmenita Business Center
Completed Sub Area Name: Not reported
Completed Document Type: Preliminary Endangerment Assessment Report
Completed Date: 08/05/2009
Comments: Site has soil and groundwater contamination. Comfort letter sent to caltrans.

Completed Area Name: Carmenita Ford Truck Sales
Completed Sub Area Name: Not reported
Completed Document Type: Preliminary Endangerment Assessment Report
Completed Date: 08/05/2009
Comments: Site has soil and groundwater contamination. Comfort letter sent to Caltrans.

Completed Area Name: Union Pacific Right of Way
Completed Sub Area Name: Not reported
Completed Document Type: Preliminary Endangerment Assessment Report
Completed Date: 03/18/2009
Comments: Arsenic & petroleum hydrocarbons found at the site.

CALTRANS I-5 FREEWAY WIDENING PROJECT (Continued) **S109348605**

Completed Area Name: Former Burke Industries
Completed Sub Area Name: Not reported
Completed Document Type: Preliminary Endangerment Assessment Report
Completed Date: 03/18/2009
Comments: Benzene & toulene detected in soil and groundwater at the site.

Completed Area Name: Lowes Home Improvement
Completed Sub Area Name: Not reported
Completed Document Type: Preliminary Endangerment Assessment Report
Completed Date: 03/18/2009
Comments: Lead, DDT DDE and DDD were detected in site soils .

Completed Area Name: Carl's Jr Property
Completed Sub Area Name: Not reported
Completed Document Type: Preliminary Endangerment Assessment Report
Completed Date: 04/06/2009
Comments: Petroleum hydrocarbons (TPH) dectected in site soil & TPH and BTEX were detected in groundwater.

Completed Area Name: Liberty Vegetable Oil
Completed Sub Area Name: Not reported
Completed Document Type: Preliminary Endangerment Assessment Report
Completed Date: 04/06/2009
Comments: PCE and TCE detected in groundwater at the site.

Completed Area Name: Freeway Drive Site
Completed Sub Area Name: Not reported
Completed Document Type: Preliminary Endangerment Assessment Report
Completed Date: 09/23/2009
Comments: Comfort letter sent.

Completed Area Name: JC Paper/US Filter
Completed Sub Area Name: Not reported
Completed Document Type: Preliminary Endangerment Assessment Report
Completed Date: 10/14/2009
Comments: Comfort letter sent -Further action.

Completed Area Name: Budge Inn
Completed Sub Area Name: Not reported
Completed Document Type: Preliminary Endangerment Assessment Report
Completed Date: 10/23/2009
Comments: Further action.

Completed Area Name: City of Santa Fe Springs Site
Completed Sub Area Name: Not reported
Completed Document Type: Preliminary Endangerment Assessment Report
Completed Date: 11/05/2009
Comments: Comfort letter sent - Further Action

Completed Area Name: Unoccupied Warehouse Site
Completed Sub Area Name: Not reported
Completed Document Type: Litigation Support
Completed Date: 08/07/2012
Comments: Not reported

Completed Area Name: PROJECT WIDE
Completed Sub Area Name: Not reported

CALTRANS I-5 FREEWAY WIDENING PROJECT (Continued) **S109348605**

Completed Document Type: Annual Oversight Cost Estimate
Completed Date: 09/26/2014
Comments: Completed and sent via email.

Completed Area Name: Centerline Wheel Corporation
Completed Sub Area Name: Not reported
Completed Document Type: Preliminary Endangerment Assessment Report
Completed Date: 07/31/2008
Comments: The Report concluded that the soil and groundwater is contaminated with PCE and TCE. The site was referred to DTSC Voluntary Cleanup program.

Completed Area Name: Lefiell Manufacturing Company
Completed Sub Area Name: Not reported
Completed Document Type: Preliminary Endangerment Assessment Report
Completed Date: 11/08/2008
Comments: The site soil is contaminated with PCE, TCE, and phenol. Groundwater is also impaced with TCE, PCE, cis-1,2-DCE, 1,1-DCE, 1,2-DCE nand phenol. The site was referred to DTSC Voluntary Cleanup program.

Completed Area Name: Jack in the Box
Completed Sub Area Name: Not reported
Completed Document Type: Preliminary Endangerment Assessment Report
Completed Date: 12/16/2008
Comments: The site soil is contaminated with TPH diesel, TPH gasoline, benzene, ethylbenzene, isoproppylbenzene, and napthalene. Groundwater has been impacted with benzene, ethylbenzene,napthalene, and MTBE.

Completed Area Name: Smurfit Stone Container Cooperation Site
Completed Sub Area Name: Not reported
Completed Document Type: Preliminary Endangerment Assessment Report
Completed Date: 11/03/2009
Comments: Comfort letter sent.

Completed Area Name: Carmentia Commerce Center
Completed Sub Area Name: Not reported
Completed Document Type: Preliminary Endangerment Assessment Report
Completed Date: 12/17/2009
Comments: Completed

Completed Area Name: Unoccupied Warehouse Site
Completed Sub Area Name: Not reported
Completed Document Type: Preliminary Endangerment Assessment Report
Completed Date: 06/04/2010
Comments: completed

Completed Area Name: Choice Litographic Property
Completed Sub Area Name: Not reported
Completed Document Type: Preliminary Endangerment Assessment Report
Completed Date: 04/21/2010
Comments: Reeport review & comfort letter sent.

Completed Area Name: Mike Thompsons RV
Completed Sub Area Name: Not reported
Completed Document Type: Preliminary Endangerment Assessment Report
Completed Date: 04/25/2011
Comments: Issued confort letter.

CALTRANS I-5 FREEWAY WIDENING PROJECT (Continued) **S109348605**

Completed Area Name: Los Angeles County Flood Control Distric
Completed Sub Area Name: Not reported
Completed Document Type: Preliminary Endangerment Assessment Report
Completed Date: 06/01/2011
Comments: Issued comfort letter.

Completed Area Name: Perlin Trust Property
Completed Sub Area Name: Not reported
Completed Document Type: Preliminary Endangerment Assessment Report
Completed Date: 06/10/2011
Comments: see comment below

Completed Area Name: Public Motors Orange County Property
Completed Sub Area Name: Not reported
Completed Document Type: Preliminary Endangerment Assessment Report
Completed Date: 06/10/2011
Comments: Issued comfort letter.

Completed Area Name: Eagle Property
Completed Sub Area Name: Not reported
Completed Document Type: Preliminary Endangerment Assessment Report
Completed Date: 10/27/2011
Comments: Comfort letter sent.

Completed Area Name: BDT La Mirada Property , LLC
Completed Sub Area Name: Not reported
Completed Document Type: Preliminary Endangerment Assessment Report
Completed Date: 10/27/2011
Comments: Comfort Letter issued.

Completed Area Name: Edloft Corporation Property
Completed Sub Area Name: Not reported
Completed Document Type: Preliminary Endangerment Assessment Report
Completed Date: 09/08/2011
Comments: Comfort letter issued for partial property investigation.

Completed Area Name: El Pollo Loco
Completed Sub Area Name: Not reported
Completed Document Type: Preliminary Endangerment Assessment Report
Completed Date: 08/31/2011
Comments: Issued Comfort Letter

Completed Area Name: Tune-Up Masters
Completed Sub Area Name: Not reported
Completed Document Type: Preliminary Endangerment Assessment Report
Completed Date: 09/08/2011
Comments: Comfort letter issued; further action required at the site.

Completed Area Name: Star Scrap Metal/Starow Metal Recycling
Completed Sub Area Name: Not reported
Completed Document Type: Preliminary Endangerment Assessment Report
Completed Date: 10/27/2011
Comments: Comfort Letter issued

Completed Area Name: PROJECT WIDE
Completed Sub Area Name: Not reported
Completed Document Type: Phase 1

CALTRANS I-5 FREEWAY WIDENING PROJECT (Continued) **S109348605**

Completed Date: 10/13/2004
Comments: Electronic Report received on 10/31/2011

Completed Area Name: Camping World
Completed Sub Area Name: Not reported
Completed Document Type: Preliminary Endangerment Assessment Report
Completed Date: 08/14/2012
Comments: DTSC submitted comfort letter.

Completed Area Name: Mac 5 Properties
Completed Sub Area Name: Not reported
Completed Document Type: Preliminary Endangerment Assessment Report
Completed Date: 08/14/2012
Comments: DTSC submitted comfort letter.

Completed Area Name: Mike Diamond Plumbing
Completed Sub Area Name: Not reported
Completed Document Type: Preliminary Endangerment Assessment Report
Completed Date: 08/12/2013
Comments: Comfort letter issued. COCs all below screening or naturally occurring levels

Completed Area Name: AC DC Auto Service
Completed Sub Area Name: Not reported
Completed Document Type: Preliminary Endangerment Assessment Report
Completed Date: 08/12/2013
Comments: Comfort letter issued; all COCs detected were below screening levels or naturally occurring levels.

Completed Area Name: Former Golden Shell
Completed Sub Area Name: Not reported
Completed Document Type: Preliminary Endangerment Assessment Report
Completed Date: 09/03/2013
Comments: Comfort Letter issued to Caltrans

Completed Area Name: Sultze's Automotive
Completed Sub Area Name: Not reported
Completed Document Type: Preliminary Endangerment Assessment Report
Completed Date: 08/12/2013
Comments: Comfort letter issued. Some COCs slighty above screening levels, but construction is not expected to impact depth of detections;

Completed Area Name: Frigid Coil
Completed Sub Area Name: Not reported
Completed Document Type: Preliminary Endangerment Assessment Report
Completed Date: 07/12/2013
Comments: PEA Equivalent included letter from the Regional Board issuing NFA and requiring LUC for TPH and Arsenic contamination.

Completed Area Name: PROJECT WIDE
Completed Sub Area Name: Not reported
Completed Document Type: Preliminary Endangerment Assessment Report
Completed Date: 09/30/2013
Comments: Comfort letter issued. Additional investigation of the area within the building footprint.

Completed Area Name: Former Hayes-Lemmerz Facility

CALTRANS I-5 FREEWAY WIDENING PROJECT (Continued) **S109348605**

Completed Sub Area Name:	Not reported
Completed Document Type:	Preliminary Assessment Report
Completed Date:	02/25/2013
Comments:	Comfort letter issued to Caltrans
Future Area Name:	Not reported
Future Sub Area Name:	Not reported
Future Document Type:	Not reported
Future Due Date:	Not reported
Schedule Area Name:	Not reported
Schedule Sub Area Name:	Not reported
Schedule Document Type:	Not reported
Schedule Due Date:	Not reported
Schedule Revised Date:	Not reported

---

201 SSW 1/2-1 0.701 mi. 3702 ft. **FREDRICK RAMOND, INC.** **16121 CARMENITA ROAD** **CERRITOS, CA 90703**

ENVIROSTOR **S105023165**
VCP **N/A**
HIST CORTESE
LA Co. Site Mitigation

Relative: Lower

Actual: 71 ft.

ENVIROSTOR:

Facility ID:	60000918
Status:	Active
Status Date:	06/06/2008
Site Code:	401414
Site Type:	Voluntary Cleanup
Site Type Detailed:	Voluntary Cleanup
Acres:	4.7
NPL:	NO
Regulatory Agencies:	SMBRP
Lead Agency:	SMBRP
Program Manager:	Sue Hakim
Supervisor:	Robert Senga
Division Branch:	Cleanup Cypress
Assembly:	58
Senate:	32
Special Program:	Voluntary Cleanup Program
Restricted Use:	NO
Site Mgmt Req:	NONE SPECIFIED
Funding:	Responsible Party
Latitude:	33.88583
Longitude:	-118.0466
APN:	7005-005-084
Past Use:	DEGREASING FACILITY, MANUFACTURING - ELECTRONIC, TRANSPORTATION - WAREHOUSING
Potential COC:	Under Investigation 1,1,1-Trichloroethane (TCA Trichloroethylene (TCE 1,2-Dichloroethane (EDC 1,1-Dichloroethylene 1,2-Dichloroethylene (cis 1,4-Dioxane 1,1,2-Trichloroethane
Confirmed COC:	1,4-Dioxane 1,1,2-Trichloroethane 1,1,1-Trichloroethane (TCA 1,2-Dichloroethane (EDC 1,2-Dichloroethylene (cis Under Investigation Trichloroethylene (TCE 1,1-Dichloroethylene
Potential Description:	OTH, SOIL, SV
Alias Name:	7005-005-084
Alias Type:	APN
Alias Name:	401414
Alias Type:	Project Code (Site Code)
Alias Name:	60000918

FREDRICK RAMOND, INC. (Continued) **S105023165**

Alias Type: Envirostor ID Number

Completed Info:

Completed Area Name: PROJECT WIDE
Completed Sub Area Name: Not reported
Completed Document Type: Annual Oversight Cost Estimate
Completed Date: 11/14/2013
Comments: REW and Cost Estimate Letter 2014-2015

Completed Area Name: PROJECT WIDE
Completed Sub Area Name: Not reported
Completed Document Type: Correspondence
Completed Date: 08/07/2012
Comments: Final letter was mailed out to Conestoga-Rovers& Associates (CRA) and Musick, Peeler & Garrett (Attorney)

Completed Area Name: PROJECT WIDE
Completed Sub Area Name: Not reported
Completed Document Type: Annual Oversight Cost Estimate
Completed Date: 10/18/2016
Comments: Not reported

Completed Area Name: PROJECT WIDE
Completed Sub Area Name: Not reported
Completed Document Type: Annual Oversight Cost Estimate
Completed Date: 12/22/2015
Comments: Not reported

Completed Area Name: PROJECT WIDE
Completed Sub Area Name: Not reported
Completed Document Type: CEQA - Notice of Exemption
Completed Date: 09/06/2016
Comments: Not reported

Completed Area Name: PROJECT WIDE
Completed Sub Area Name: Not reported
Completed Document Type: Remedial Investigation Workplan
Completed Date: 09/24/2008
Comments: DTSC reviewed and approved workplan in September. Field work was conducted in early November

Completed Area Name: PROJECT WIDE
Completed Sub Area Name: Not reported
Completed Document Type: Monitoring Report
Completed Date: 04/29/2009
Comments: This Report is an intermediate deliverable that was not included in the original scope of work for this VCA.

Completed Area Name: PROJECT WIDE
Completed Sub Area Name: Not reported
Completed Document Type: Monitoring Plan
Completed Date: 09/25/2008
Comments: ..

Completed Area Name: PROJECT WIDE
Completed Sub Area Name: Not reported
Completed Document Type: Monitoring Report
Completed Date: 03/20/2009

FREDRICK RAMOND, INC. (Continued) **S105023165**

Comments:	DTSC comment Letter/ Approval of Focused Groundwater Investigation Report was completed and sent on March 20/2009
Completed Area Name:	PROJECT WIDE
Completed Sub Area Name:	Not reported
Completed Document Type:	Well Completion Report
Completed Date:	09/30/2009
Comments:	Not reported
Completed Area Name:	PROJECT WIDE
Completed Sub Area Name:	Not reported
Completed Document Type:	Monitoring Report
Completed Date:	10/13/2009
Comments:	...
Completed Area Name:	PROJECT WIDE
Completed Sub Area Name:	Not reported
Completed Document Type:	Treatability Study Workplan
Completed Date:	07/19/2010
Comments:	On July 10 & 11th, Conestoga Rovers installed the 5 injection wells and the additionalmonitoring well at the Fredrick Ramond site described in the Treatability Study Work plan. DTSC approved initiation of fieldwork in email from Project manager, J. Spiszman on 4/13 2010. A formal approval letter was sent to Conestoga Rovers on 7/19/2010 approving the Treatability Study work plan. This letter formally documented authorizion of the field work as outlined in the work plan, and provided formal documentation of the approval to begin field work sent to Conestoga Rovers via the email dated 4/13/2010 On July 24 & 25th, 2010 Conestoga Rover will be adding the oxidants to the injection wells and 2 monitoring wells.
Completed Area Name:	PROJECT WIDE
Completed Sub Area Name:	Not reported
Completed Document Type:	Monitoring Plan
Completed Date:	12/14/2009
Comments:	Approval letter sent on 12/14/2009
Completed Area Name:	PROJECT WIDE
Completed Sub Area Name:	Not reported
Completed Document Type:	Monitoring Report
Completed Date:	12/23/2009
Comments:	Quandwater Monitoring Report - Fourth Quarter 2009 was submittied to DTSC on 12/23/2009
Completed Area Name:	PROJECT WIDE
Completed Sub Area Name:	Not reported
Completed Document Type:	Monitoring Report
Completed Date:	02/01/2012
Comments:	DTSC-GSU comments/memo dated 3/23/2011
Completed Area Name:	PROJECT WIDE
Completed Sub Area Name:	Not reported
Completed Document Type:	Monitoring Report
Completed Date:	05/31/2011
Comments:	Not reported
Completed Area Name:	PROJECT WIDE

FREDRICK RAMOND, INC. (Continued) **S105023165**

Completed Sub Area Name: Not reported
Completed Document Type: Monitoring Report
Completed Date: 02/01/2012
Comments: GSU Comments dated 9-13-2011

Completed Area Name: PROJECT WIDE
Completed Sub Area Name: Not reported
Completed Document Type: Monitoring Report
Completed Date: 04/12/2012
Comments: DTSC corresponded with Conestoga-Rovers & Associates (CRA) regarding acceptable Groundwater Sampling techniques and discussed our comments on the GWMR.

Completed Area Name: PROJECT WIDE
Completed Sub Area Name: Not reported
Completed Document Type: Monitoring Report
Completed Date: 07/24/2012
Comments: DTSC completed its review of the INTERIM REMEDIAL ACTION AND GROUNDWATER MONITORING REPORT-FIRST QUARTER 2012.

Completed Area Name: PROJECT WIDE
Completed Sub Area Name: Not reported
Completed Document Type: Remedial Investigation Workplan
Completed Date: 06/18/2013
Comments: DTSC concurred with the Final Supplemental Investigation Workplan

Completed Area Name: PROJECT WIDE
Completed Sub Area Name: Not reported
Completed Document Type: Fieldwork
Completed Date: 07/17/2013
Comments: Field Work included two boreholes with the CPT/MIP testing equipment. The first borehole showed high contamination in the soil, especially in the near surface soil. The second borehole did not show high levels of contamination in the near surface soil.

Completed Area Name: PROJECT WIDE
Completed Sub Area Name: Not reported
Completed Document Type: Treatability Study Report
Completed Date: 04/30/2015
Comments: Not reported

Completed Area Name: PROJECT WIDE
Completed Sub Area Name: Not reported
Completed Document Type: Remedial Investigation Report
Completed Date: 12/12/2013
Comments: DTSC concurred with Supplemental Remedial Investigation Report for the Former Fredrick Ramond Facility,

Completed Area Name: PROJECT WIDE
Completed Sub Area Name: Not reported
Completed Document Type: Pilot Study/Treatability Workplan
Completed Date: 05/16/2014
Comments: DTSC Approval Letter for Revised Treatability Study Work Plan, Former Fredrick Ramond Facility

Completed Area Name: PROJECT WIDE
Completed Sub Area Name: Not reported

FREDRICK RAMOND, INC. (Continued) **S105023165**

Completed Document Type: Removal Action Workplan
Completed Date: 09/08/2016
Comments: Not reported

Completed Area Name: PROJECT WIDE
Completed Sub Area Name: Not reported
Completed Document Type: Community Profile
Completed Date: 10/15/2015
Comments: Not reported

Completed Area Name: PROJECT WIDE
Completed Sub Area Name: Not reported
Completed Document Type: Fact Sheets
Completed Date: 07/12/2016
Comments: Not reported

Completed Area Name: PROJECT WIDE
Completed Sub Area Name: Not reported
Completed Document Type: Public Notice
Completed Date: 07/12/2016
Comments: Not reported

Completed Area Name: PROJECT WIDE
Completed Sub Area Name: Not reported
Completed Document Type: Environmental Oversight/Voluntary Cleanup Agreement
Completed Date: 06/06/2008
Comments: Docket # HSA-VCA 07/08-150

Completed Area Name: PROJECT WIDE
Completed Sub Area Name: Not reported
Completed Document Type: Annual Oversight Cost Estimate
Completed Date: 12/11/2012
Comments: Completed and transmitted the 2013 Annual Cost Estimate to RP

Completed Area Name: PROJECT WIDE
Completed Sub Area Name: Not reported
Completed Document Type: Annual Oversight Cost Estimate
Completed Date: 10/06/2014
Comments: Submitted Cost Estimation Letter and REW for 2015-2016

Completed Area Name: PROJECT WIDE
Completed Sub Area Name: Not reported
Completed Document Type: Voluntary Cleanup Agreement
Completed Date: 04/06/2012
Comments: DTSC signed the VCA Addendum letter agreement

Completed Area Name: PROJECT WIDE
Completed Sub Area Name: Not reported
Completed Document Type: Annual Oversight Cost Estimate
Completed Date: 11/01/2011
Comments: .Annual cost estimate letter completed on 11/1/2011

Future Area Name: PROJECT WIDE
Future Sub Area Name: Not reported
Future Document Type: Certification
Future Due Date: 2021
Future Area Name: PROJECT WIDE

FREDRICK RAMOND, INC. (Continued) **S105023165**

Future Sub Area Name:	Not reported
Future Document Type:	Land Use Restriction
Future Due Date:	2021
Future Area Name:	PROJECT WIDE
Future Sub Area Name:	Not reported
Future Document Type:	Remedy Constructed: Operating Properly & Successfully
Future Due Date:	2018
Future Area Name:	PROJECT WIDE
Future Sub Area Name:	Not reported
Future Document Type:	Design/Implementation Workplan
Future Due Date:	2018
Future Area Name:	PROJECT WIDE
Future Sub Area Name:	Not reported
Future Document Type:	Remedial Action Completion Report
Future Due Date:	2021
Schedule Area Name:	Not reported
Schedule Sub Area Name:	Not reported
Schedule Document Type:	Not reported
Schedule Due Date:	Not reported
Schedule Revised Date:	Not reported

VCP:

Facility ID:	60000918
Site Type:	Voluntary Cleanup
Site Type Detail:	Voluntary Cleanup
Site Mgmt. Req.:	NONE SPECIFIED
Acres:	4.7
National Priorities List:	NO
Cleanup Oversight Agencies:	SMBRP
Lead Agency:	SMBRP
Lead Agency Description:	DTSC - Site Cleanup Program
Project Manager:	Sue Hakim
Supervisor:	Robert Senga
Division Branch:	Cleanup Cypress
Site Code:	401414
Assembly:	58
Senate:	32
Special Programs Code:	Voluntary Cleanup Program
Status:	Active
Status Date:	06/06/2008
Restricted Use:	NO
Funding:	Responsible Party
Lat/Long:	33.88583 / -118.0466
APN:	7005-005-084
Past Use:	DEGREASING FACILITY, MANUFACTURING - ELECTRONIC, TRANSPORTATION - WAREHOUSING
Potential COC:	31001, 30026, 30027, 30193, 30194, 30195, 30246, 30564
Confirmed COC:	30246,30564,30026,30193,30195,31001,30027,30194
Potential Description:	OTH, SOIL, SV
Alias Name:	7005-005-084
Alias Type:	APN
Alias Name:	401414
Alias Type:	Project Code (Site Code)
Alias Name:	60000918
Alias Type:	Envirostor ID Number

Completed Info:

FREDRICK RAMOND, INC. (Continued) **S105023165**

Completed Area Name: PROJECT WIDE
Completed Sub Area Name: Not reported
Completed Document Type: Annual Oversight Cost Estimate
Completed Date: 11/14/2013
Comments: REW and Cost Estimate Letter 2014-2015

Completed Area Name: PROJECT WIDE
Completed Sub Area Name: Not reported
Completed Document Type: Correspondence
Completed Date: 08/07/2012
Comments: Final letter was mailed out to Conestoga-Rovers& Associates (CRA) and Musick, Peeler & Garrett (Attorney)

Completed Area Name: PROJECT WIDE
Completed Sub Area Name: Not reported
Completed Document Type: Annual Oversight Cost Estimate
Completed Date: 10/18/2016
Comments: Not reported

Completed Area Name: PROJECT WIDE
Completed Sub Area Name: Not reported
Completed Document Type: Annual Oversight Cost Estimate
Completed Date: 12/22/2015
Comments: Not reported

Completed Area Name: PROJECT WIDE
Completed Sub Area Name: Not reported
Completed Document Type: CEQA - Notice of Exemption
Completed Date: 09/06/2016
Comments: Not reported

Completed Area Name: PROJECT WIDE
Completed Sub Area Name: Not reported
Completed Document Type: Remedial Investigation Workplan
Completed Date: 09/24/2008
Comments: DTSC reviewed and approved workplan in September. Field work was conducted in early November

Completed Area Name: PROJECT WIDE
Completed Sub Area Name: Not reported
Completed Document Type: Monitoring Report
Completed Date: 04/29/2009
Comments: This Report is an intermediate deliverable that was not included in the original scope of work for this VCA.

Completed Area Name: PROJECT WIDE
Completed Sub Area Name: Not reported
Completed Document Type: Monitoring Plan
Completed Date: 09/25/2008
Comments: ..

Completed Area Name: PROJECT WIDE
Completed Sub Area Name: Not reported
Completed Document Type: Monitoring Report
Completed Date: 03/20/2009
Comments: DTSC comment Letter/ Approval of Focused Groundwater Investigation Report was completed and sent on March 20/2009

FREDRICK RAMOND, INC. (Continued) **S105023165**

Completed Area Name: PROJECT WIDE
Completed Sub Area Name: Not reported
Completed Document Type: Well Completion Report
Completed Date: 09/30/2009
Comments: Not reported

Completed Area Name: PROJECT WIDE
Completed Sub Area Name: Not reported
Completed Document Type: Monitoring Report
Completed Date: 10/13/2009
Comments: ...

Completed Area Name: PROJECT WIDE
Completed Sub Area Name: Not reported
Completed Document Type: Treatability Study Workplan
Completed Date: 07/19/2010
Comments: On July 10 & 11th, Conestoga Rovers installed the 5 injection wells and the additionalmonitoring well at the Fredrick Ramond site described in the Treatability Study Work plan. DTSC approved initiation of fieldwork in email from Project manager, J. Spiszman on 4/13 2010. A formal approval letter was sent to Conestoga Rovers on 7/19/2010 approving the Treatability Study work plan. This letter formally documented authorizion of the field work as outlined in the work plan, and provided formal documentation of the approval to begin field work sent to Conestoga Rovers via the email dated 4/13/2010 On July 24 & 25th, 2010 Conestoga Rover will be adding the oxidants to the injection wells and 2 monitoring wells.

Completed Area Name: PROJECT WIDE
Completed Sub Area Name: Not reported
Completed Document Type: Monitoring Plan
Completed Date: 12/14/2009
Comments: Approval letter sent on 12/14/2009

Completed Area Name: PROJECT WIDE
Completed Sub Area Name: Not reported
Completed Document Type: Monitoring Report
Completed Date: 12/23/2009
Comments: Quandwater Monitoring Report - Fourth Quarter 2009 was submittied to DTSC on 12/23/2009

Completed Area Name: PROJECT WIDE
Completed Sub Area Name: Not reported
Completed Document Type: Monitoring Report
Completed Date: 02/01/2012
Comments: DTSC-GSU comments/memo dated 3/23/2011

Completed Area Name: PROJECT WIDE
Completed Sub Area Name: Not reported
Completed Document Type: Monitoring Report
Completed Date: 05/31/2011
Comments: Not reported

Completed Area Name: PROJECT WIDE
Completed Sub Area Name: Not reported
Completed Document Type: Monitoring Report
Completed Date: 02/01/2012

FREDRICK RAMOND, INC. (Continued) **S105023165**

Comments: GSU Comments dated 9-13-2011

Completed Area Name: PROJECT WIDE
Completed Sub Area Name: Not reported
Completed Document Type: Monitoring Report
Completed Date: 04/12/2012
Comments: DTSC corresponded with Conestoga-Rovers & Associates (CRA) regarding acceptable Groundwater Sampling techniques and discussed our comments on the GWMR.

Completed Area Name: PROJECT WIDE
Completed Sub Area Name: Not reported
Completed Document Type: Monitoring Report
Completed Date: 07/24/2012
Comments: DTSC completed its review of the INTERIM REMEDIAL ACTION AND GROUNDWATER MONITORING REPORT-FIRST QUARTER 2012.

Completed Area Name: PROJECT WIDE
Completed Sub Area Name: Not reported
Completed Document Type: Remedial Investigation Workplan
Completed Date: 06/18/2013
Comments: DTSC concurred with the Final Supplemental Investigation Workplan

Completed Area Name: PROJECT WIDE
Completed Sub Area Name: Not reported
Completed Document Type: Fieldwork
Completed Date: 07/17/2013
Comments: Field Work included two boreholes with the CPT/MIP testing equipment. The first borehole showed high contamination in the soil, especially in the near surface soil. The second borehole did not show high levels of contamination in the near surface soil.

Completed Area Name: PROJECT WIDE
Completed Sub Area Name: Not reported
Completed Document Type: Treatability Study Report
Completed Date: 04/30/2015
Comments: Not reported

Completed Area Name: PROJECT WIDE
Completed Sub Area Name: Not reported
Completed Document Type: Remedial Investigation Report
Completed Date: 12/12/2013
Comments: DTSC concurred with Supplemental Remedial Investigation Report for the Former Fredrick Ramond Facility,

Completed Area Name: PROJECT WIDE
Completed Sub Area Name: Not reported
Completed Document Type: Pilot Study/Treatability Workplan
Completed Date: 05/16/2014
Comments: DTSC Approval Letter for Revised Treatability Study Work Plan, Former Fredrick Ramond Facility

Completed Area Name: PROJECT WIDE
Completed Sub Area Name: Not reported
Completed Document Type: Removal Action Workplan
Completed Date: 09/08/2016
Comments: Not reported

FREDRICK RAMOND, INC. (Continued) **S105023165**

Completed Area Name: PROJECT WIDE
Completed Sub Area Name: Not reported
Completed Document Type: Community Profile
Completed Date: 10/15/2015
Comments: Not reported

Completed Area Name: PROJECT WIDE
Completed Sub Area Name: Not reported
Completed Document Type: Fact Sheets
Completed Date: 07/12/2016
Comments: Not reported

Completed Area Name: PROJECT WIDE
Completed Sub Area Name: Not reported
Completed Document Type: Public Notice
Completed Date: 07/12/2016
Comments: Not reported

Completed Area Name: PROJECT WIDE
Completed Sub Area Name: Not reported
Completed Document Type: Environmental Oversight/Voluntary Cleanup Agreement
Completed Date: 06/06/2008
Comments: Docket # HSA-VCA 07/08-150

Completed Area Name: PROJECT WIDE
Completed Sub Area Name: Not reported
Completed Document Type: Annual Oversight Cost Estimate
Completed Date: 12/11/2012
Comments: Completed and transmitted the 2013 Annual Cost Estimate to RP

Completed Area Name: PROJECT WIDE
Completed Sub Area Name: Not reported
Completed Document Type: Annual Oversight Cost Estimate
Completed Date: 10/06/2014
Comments: Submitted Cost Estimation Letter and REW for 2015-2016

Completed Area Name: PROJECT WIDE
Completed Sub Area Name: Not reported
Completed Document Type: Voluntary Cleanup Agreement
Completed Date: 04/06/2012
Comments: DTSC signed the VCA Addendum letter agreement

Completed Area Name: PROJECT WIDE
Completed Sub Area Name: Not reported
Completed Document Type: Annual Oversight Cost Estimate
Completed Date: 11/01/2011
Comments: .Annual cost estimate letter completed on 11/1/2011

Future Area Name: PROJECT WIDE
Future Sub Area Name: Not reported
Future Document Type: Certification
Future Due Date: 2021
Future Area Name: PROJECT WIDE
Future Sub Area Name: Not reported
Future Document Type: Land Use Restriction
Future Due Date: 2021
Future Area Name: PROJECT WIDE

FREDRICK RAMOND, INC. (Continued) **S105023165**

Future Sub Area Name:	Not reported
Future Document Type:	Remedy Constructed: Operating Properly & Successfully
Future Due Date:	2018
Future Area Name:	PROJECT WIDE
Future Sub Area Name:	Not reported
Future Document Type:	Design/Implementation Workplan
Future Due Date:	2018
Future Area Name:	PROJECT WIDE
Future Sub Area Name:	Not reported
Future Document Type:	Remedial Action Completion Report
Future Due Date:	2021
Schedule Area Name:	Not reported
Schedule Sub Area Name:	Not reported
Schedule Document Type:	Not reported
Schedule Due Date:	Not reported
Schedule Revised Date:	Not reported

HIST CORTESE:

Region:	CORTESE
Facility County Code:	19
Reg By:	LTNKA
Reg Id:	2393

LA Co. Site Mitigation:

Facility ID:	Not reported
Site ID:	SD0000439
Jurisdiction:	County
Case ID:	RO0001440
Abated:	Yes
Assigned To:	Richard Clark
Entered Date:	10/12/2011
Abated Date:	Not reported

AL202 **GENERAL MOTORS SERVICE PARTS OPERATIONS** **HWP** **S107144631**
ESE **14141 ALONDRA BLVD.** **N/A**
1/2-1 **SANTA FE SPRINGS, CA 90670**
0.750 mi.
3960 ft. **Site 1 of 3 in cluster AL**

Relative:
Lower

Actual:
62 ft.

HWP:

EPA Id:	CAD076240407
Cleanup Status:	PROTECTIVE FILER
Latitude:	33.88802
Longitude:	-118.0304
Facility Type:	Historical - Non-Operating
Facility Size:	Not reported
Team:	Not reported
Supervisor:	Not reported
Site Code:	Not reported
Assembly District:	57
Senate District:	32
Public Information Officer:	Not reported
Public Information Officer:	Not reported

Activities:

EPA Id:	CAD076240407
Facility Type:	Historical - Non-Operating

GENERAL MOTORS SERVICE PARTS OPERATIONS (Continued) **S107144631**

Unit Names: CONTAIN1
Event Description: Protective Filer Status - PROTECTIVE FILER (RECEIVED)
Actual Date: 04/08/1988

EPA Id: CAD076240407
Facility Type: Historical - Non-Operating
Unit Names: CONTAIN1
Event Description: Protective Filer Status - PROTECTIVE FILER (APPROVED)
Actual Date: 05/25/1988

AL203 **GMC WAREHOUSE & DISTRIBUTING DIV** **SEMS-ARCHIVE** **1000135994**
ESE **14141 ALONDRA BLVD.** **CORRACTS** **CAD076240407**
1/2-1 **SANTA FE SPRINGS, CA 90670** **RCRA-TSDF**
0.750 mi. **RCRA NonGen / NLR**
3960 ft. **Site 2 of 3 in cluster AL** **FINDS**
ECHO

Relative:
Lower

Actual:
62 ft.

SEMS-ARCHIVE:
Site ID: 903902
EPA ID: CAD076240407
Federal Facility: N
NPL: Not on the NPL
Non NPL Status: NFRAP-Site does not qualify for the NPL based on existing information

Following information was gathered from the prior CERCLIS update completed in 10/2013:
Site ID: 0903902
Federal Facility: Not a Federal Facility
NPL Status: Not on the NPL
Non NPL Status: NFRAP-Site does not qualify for the NPL based on existing information

CERCLIS-NFRAP Site Contact Details:
Contact Sequence ID: 13289862.00000
Person ID: 13003854.00000

Contact Sequence ID: 13295457.00000
Person ID: 13003858.00000

Contact Sequence ID: 13301315.00000
Person ID: 13004003.00000

Program Priority:
Description: RCRA Deferral Audit

Description: RCRA Deferral - New Decision

Description: RCRA Deferral - Further Superfund Assessment

CERCLIS-NFRAP Assessment History:
Action: DISCOVERY
Date Started: / /
Date Completed: 05/21/91
Priority Level: Not reported

Action: ARCHIVE SITE
Date Started: / /

GMC WAREHOUSE & DISTRIBUTING DIV (Continued) **1000135994**

Date Completed: 01/23/96
Priority Level: Not reported

Action: PRELIMINARY ASSESSMENT
Date Started: / /
Date Completed: 08/29/91
Priority Level: Deferred to RCRA (Subtitle C)

CORRACTS:

EPA ID: CAD076240407
EPA Region: 9
Area Name: ENTIRE FACILITY
Actual Date: 19910823
Action: CA075LO - CA Prioritization, Facility or area was assigned a low corrective action priority
NAICS Code(s): 44131
Automotive Parts and Accessories Stores
Original schedule date: Not reported
Schedule end date: Not reported

RCRA-TSDF:
Date form received by agency: 08/10/1993
Facility name: GMC WAREHOUSE & DISTRIBUTING DIV
Facility address: 14141 ALONDRA BLVD.
SANTA FE SPRINGS, CA 90670
EPA ID: CAD076240407
Mailing address: 6060 W. BRISTOL RD
FLINT, MI 48554
Contact: Not reported
Contact address: Not reported
Not reported
Contact country: US
Contact telephone: Not reported
Contact email: Not reported
EPA Region: 09
Classification: TSDF
Description: Handler is engaged in the treatment, storage or disposal of hazardous waste
Classification: Non-Generator
Description: Handler: Non-Generators do not presently generate hazardous waste

Owner/Operator Summary:
Owner/operator name: GMC WAREHOUSE & DISTRIBUTING DIV-FLINT
Owner/operator address: 6060 W. BRISTOL RD
FLINT, MI 48554
Owner/operator country: Not reported
Owner/operator telephone: (313) 635-5474
Legal status: Private
Owner/Operator Type: Owner
Owner/Op start date: Not reported
Owner/Op end date: Not reported

Owner/operator name: GMC WAREHOUSE & DISTRIBUTING DIV-FLINT
Owner/operator address: 6060 W. BRISTOL RD

GMC WAREHOUSE & DISTRIBUTING DIV (Continued) **1000135994**

CITY NOT REPORTED, MI 99999
Owner/operator country: Not reported
Owner/operator telephone: (313) 635-5474
Legal status: Private
Owner/Operator Type: Operator
Owner/Op start date: Not reported
Owner/Op end date: Not reported

Handler Activities Summary:
U.S. importer of hazardous waste: No
Mixed waste (haz. and radioactive): No
Recycler of hazardous waste: No
Transporter of hazardous waste: No
Treater, storer or disposer of HW: No
Underground injection activity: No
On-site burner exemption: No
Furnace exemption: No
Used oil fuel burner: No
Used oil processor: No
User oil refiner: No
Used oil fuel marketer to burner: No
Used oil Specification marketer: No
Used oil transfer facility: No
Used oil transporter: No

Historical Generators:
Date form received by agency: 08/18/1980
Site name: GMC WAREHOUSE & DISTRIBUTING DIV
Classification: Large Quantity Generator

Corrective Action Summary:
Event date: 01/01/1990
Event: CA029ST

Event date: 08/23/1991
Event: CA Prioritization, Facility or area was assigned a low corrective action priority.

Event date: 08/23/1991
Event: CA074LO

Event date: 08/23/1991
Event: CA029EP

Event date: 08/23/1991
Event: CA049PA

Violation Status: No violations found

FINDS:

Registry ID: 110002658384

Environmental Interest/Information System
California Hazardous Waste Tracking System - Datamart (HWTS-DATAMART) provides California with information on hazardous waste shipments for

GMC WAREHOUSE & DISTRIBUTING DIV (Continued) **1000135994**

generators, transporters, and treatment, storage, and disposal facilities.

RCRAInfo is a national information system that supports the Resource Conservation and Recovery Act (RCRA) program through the tracking of events and activities related to facilities that generate, transport, and treat, store, or dispose of hazardous waste. RCRAInfo allows RCRA program staff to track the notification, permit, compliance, and corrective action activities required under RCRA.

ECHO:
Envid: 1000135994
Registry ID: 110002658384
DFR URL: http://echo.epa.gov/detailed_facility_report?fid=110002658384

AL204 **GENERAL MOTORS SERVICE PARTS OPERATIONS** **ENVIROSTOR** **U003058214**
ESE **14141 ALONDRA BLVD.** **LOS ANGELES CO. HMS** **N/A**
1/2-1 **SANTA FE SPRINGS, CA 90670**
0.750 mi.
3960 ft. **Site 3 of 3 in cluster AL**

Relative:
Lower

Actual:
62 ft.

ENVIROSTOR:
Facility ID: 80001675
Status: No Action Required
Status Date: 06/19/2013
Site Code: Not reported
Site Type: Corrective Action
Site Type Detailed: Corrective Action
Acres: 0
NPL: NO
Regulatory Agencies: NONE SPECIFIED
Lead Agency: NONE SPECIFIED
Program Manager: Katherine Gould
Supervisor: * Unknown
Division Branch: Cleanup Chatsworth
Assembly: 57
Senate: 32
Special Program: Not reported
Restricted Use: NO
Site Mgmt Req: NONE SPECIFIED
Funding: Not reported
Latitude: 33.88802
Longitude: -118.0304
APN: 8069012008
Past Use: NONE SPECIFIED
Potential COC: NONE SPECIFIED
Confirmed COC: NONE SPECIFIED
Potential Description: NONE SPECIFIED
Alias Name: 8069012008
Alias Type: APN
Alias Name: CAD076240407
Alias Type: EPA Identification Number
Alias Name: 80001675
Alias Type: Envirostor ID Number

Completed Info:
Completed Area Name: PROJECT WIDE

GENERAL MOTORS SERVICE PARTS OPERATIONS (Continued) **U003058214**

Completed Sub Area Name: Not reported
Completed Document Type: Preliminary Assessment Report
Completed Date: 08/23/1991
Comments: Not reported

Future Area Name: Not reported
Future Sub Area Name: Not reported
Future Document Type: Not reported
Future Due Date: Not reported
Schedule Area Name: Not reported
Schedule Sub Area Name: Not reported
Schedule Document Type: Not reported
Schedule Due Date: Not reported
Schedule Revised Date: Not reported

LOS ANGELES CO. HMS:
Region: LA
Permit Category: I
Facility Id: 001820-I01895
Facility Type: 01
Facility Status: Closed
Area: 1H
Permit Number: 000003664
Permit Status: Closed

---

205 ESE 1/2-1 0.789 mi. 4166 ft.

ALCAN RUBBER & CHEMICAL
15100 VALLEY VIEW AVE
LA MIRADA, CA 90638

ENVIROSTOR **S103976686**
LA Co. Site Mitigation **N/A**

Relative: Higher

Actual: 80 ft.

ENVIROSTOR:
Facility ID: 19300243
Status: Refer: 1248 Local Agency
Status Date: 02/05/2001
Site Code: Not reported
Site Type: Evaluation
Site Type Detailed: Evaluation
Acres: 0
NPL: NO
Regulatory Agencies: LOS ANGELES COUNTY
Lead Agency: LOS ANGELES COUNTY
Program Manager: Not reported
Supervisor: Referred - Not Assigned
Division Branch: Cleanup Cypress
Assembly: 57
Senate: 32
Special Program: Not reported
Restricted Use: NO
Site Mgmt Req: NONE SPECIFIED
Funding: Not Applicable
Latitude: 33.89379
Longitude: -118.0285
APN: 8069010024
Past Use: NONE SPECIFIED
Potential COC: NONE SPECIFIED
Confirmed COC: NONE SPECIFIED

ALCAN RUBBER & CHEMICAL (Continued) **S103976686**

Potential Description: NONE SPECIFIED
Alias Name: 8069010024
Alias Type: APN
Alias Name: 19300243
Alias Type: Envirostor ID Number

Completed Info:
Completed Area Name: PROJECT WIDE
Completed Sub Area Name: Not reported
Completed Document Type: SB 1248 Notification
Completed Date: 01/30/2001
Comments: SB 1248 Los Angeles County

Future Area Name: Not reported
Future Sub Area Name: Not reported
Future Document Type: Not reported
Future Due Date: Not reported
Schedule Area Name: Not reported
Schedule Sub Area Name: Not reported
Schedule Document Type: Not reported
Schedule Due Date: Not reported
Schedule Revised Date: Not reported

LA Co. Site Mitigation:
Facility ID: FA0027372
Site ID: SD0010014
Jurisdiction: State
Case ID: RO0010014
Abated: Yes
Assigned To: Don Thompson
Entered Date: 05/11/2004
Abated Date: 08/03/2001

206
SE
1/2-1
0.866 mi.
4574 ft.

Relative:
Lower

Actual:
65 ft.

SERTA MATTRESS
14044 FREEWAY DRIVE
SANTA FE SPRINGS, CA 90670

ENVIROSTOR **1000379496**
LUST **CAD098619646**
VCP
SWEEPS UST
HIST UST
CA FID UST
RCRA NonGen / NLR
EMI
LOS ANGELES CO. HMS

ENVIROSTOR:
Facility ID: 19390048
Status: No Further Action
Status Date: 02/24/2010
Site Code: 300659
Site Type: Voluntary Cleanup
Site Type Detailed: Voluntary Cleanup
Acres: 4.2
NPL: NO
Regulatory Agencies: SMBRP
Lead Agency: SMBRP
Program Manager: Jessy Fierro
Supervisor: Juli Propes
Division Branch: Cleanup Chatsworth
Assembly: 57

SERTA MATTRESS (Continued) **1000379496**

Senate: 32
Special Program: Voluntary Cleanup Program
Restricted Use: NO
Site Mgmt Req: NONE SPECIFIED
Funding: Responsible Party
Latitude: 33.88685
Longitude: -118.0313
APN: NONE SPECIFIED
Past Use: ENGINE TESTING/REPAIR
Potential COC: Arsenic Lead Tetrachloroethylene (PCE TPH-gas Acetone Copper and compounds 1,1-Dichloroethane Zinc
Confirmed COC: Tetrachloroethylene (PCE TPH-gas Acetone 30156-NO 1,1-Dichloroethane 30001-NO 30013-NO 30594-NO
Potential Description: SOIL, SV
Alias Name: DIESEL RECON
Alias Type: Alternate Name
Alias Name: DIVISION, CUMMINS ENGINE COMPANY
Alias Type: Alternate Name
Alias Name: 110002141147
Alias Type: EPA (FRS #)
Alias Name: T0603703155
Alias Type: GeoTracker Global ID
Alias Name: 300659
Alias Type: Project Code (Site Code)
Alias Name: 19390048
Alias Type: Envirostor ID Number

Completed Info:
Completed Area Name: PROJECT WIDE
Completed Sub Area Name: Not reported
Completed Document Type: Voluntary Cleanup Agreement
Completed Date: 05/14/1997
Comments: DTSC and Diesel ReCon Company executed a Voluntary Cleanup Agreement for a Preliminary Endangerment Assessment on the formerly leased property.

Completed Area Name: PROJECT WIDE
Completed Sub Area Name: Not reported
Completed Document Type: No Further Action Letter
Completed Date: 02/24/2010
Comments: DTSC issued a No Further Action letter based on results from the PEA sampling activities and risk assessment.

Completed Area Name: PROJECT WIDE
Completed Sub Area Name: Not reported
Completed Document Type: Preliminary Endangerment Assessment Report
Completed Date: 07/08/1998
Comments: DTSC recommends delineating the lateral and vertical extent of VOC, petroleum hydrocarbons, PAHs and metals contamination at the site.

Completed Area Name: PROJECT WIDE
Completed Sub Area Name: Not reported
Completed Document Type: Preliminary Endangerment Assessment Report
Completed Date: 07/16/2007
Comments: The review of the 1998 PEA indicated that additional soil and soil vapor sampling is still necessary.

Completed Area Name: PROJECT WIDE

SERTA MATTRESS (Continued) **1000379496**

Completed Sub Area Name: Not reported
Completed Document Type: Preliminary Endangerment Assessment Workplan
Completed Date: 12/11/2007
Comments: Workplan describes soil gas and soil sampling to address data gaps.

Completed Area Name: PROJECT WIDE
Completed Sub Area Name: Not reported
Completed Document Type: Fieldwork
Completed Date: 12/17/2007
Comments: Soil gas, soil sampling work.

Completed Area Name: PROJECT WIDE
Completed Sub Area Name: Not reported
Completed Document Type: Preliminary Endangerment Assessment Report
Completed Date: 02/24/2010
Comments: Based on soil and soil gas data, there is no further action needed at the site.

Completed Area Name: PROJECT WIDE
Completed Sub Area Name: Not reported
Completed Document Type: Fieldwork
Completed Date: 09/09/2009
Comments: Additional soil gas sampling has been completed.

Future Area Name: Not reported
Future Sub Area Name: Not reported
Future Document Type: Not reported
Future Due Date: Not reported
Schedule Area Name: Not reported
Schedule Sub Area Name: Not reported
Schedule Document Type: Not reported
Schedule Due Date: Not reported
Schedule Revised Date: Not reported

Facility ID: 71002652
Status: Refer: Other Agency
Status Date: Not reported
Site Code: Not reported
Site Type: Tiered Permit
Site Type Detailed: Tiered Permit
Acres: Not reported
NPL: NO
Regulatory Agencies: NONE SPECIFIED
Lead Agency: NONE SPECIFIED
Program Manager: Not reported
Supervisor: Not reported
Division Branch: Cleanup Chatsworth
Assembly: 57
Senate: 32
Special Program: Not reported
Restricted Use: NO
Site Mgmt Req: NONE SPECIFIED
Funding: Not reported
Latitude: 33.88603
Longitude: -118.0318
APN: NONE SPECIFIED
Past Use: NONE SPECIFIED

SERTA MATTRESS (Continued) **1000379496**

Potential COC: NONE SPECIFIED
Confirmed COC: NONE SPECIFIED
Potential Description: NONE SPECIFIED
Alias Name: CAD098619646
Alias Type: EPA Identification Number
Alias Name: 71002652
Alias Type: Envirostor ID Number

Completed Info:
Completed Area Name: Not reported
Completed Sub Area Name: Not reported
Completed Document Type: Not reported
Completed Date: Not reported
Comments: Not reported

Future Area Name: Not reported
Future Sub Area Name: Not reported
Future Document Type: Not reported
Future Due Date: Not reported
Schedule Area Name: Not reported
Schedule Sub Area Name: Not reported
Schedule Document Type: Not reported
Schedule Due Date: Not reported
Schedule Revised Date: Not reported

LUST:
Region: STATE
Global Id: T0603703155
Latitude: 33.8860319
Longitude: -118.0318479
Case Type: LUST Cleanup Site
Status: Completed - Case Closed
Status Date: 05/29/1997
Lead Agency: SANTA FE SPRINGS, CITY OF
Case Worker: Not reported
Local Agency: Not reported
RB Case Number: I-06015
LOC Case Number: Not reported
File Location: Not reported
Potential Media Affect: Soil
Potential Contaminants of Concern: Waste Oil / Motor / Hydraulic / Lubricating
Site History: Not reported

Click here to access the California GeoTracker records for this facility:

Contact:
Global Id: T0603703155
Contact Type: Local Agency Caseworker
Contact Name: UNK
Organization Name: R4 UNKNOWN
Address: Not reported
City: R4 UNKNOWN
Email: Not reported
Phone Number: Not reported

Global Id: T0603703155
Contact Type: Regional Board Caseworker
Contact Name: YUE RONG

SERTA MATTRESS (Continued) **1000379496**

Organization Name: LOS ANGELES RWQCB (REGION 4)
Address: 320 W. 4TH ST., SUITE 200
City: Los Angeles
Email: yrong@waterboards.ca.gov
Phone Number: Not reported

Status History:
Global Id: T0603703155
Status: Open - Case Begin Date
Status Date: 01/27/1988

Global Id: T0603703155
Status: Open - Site Assessment
Status Date: 05/09/1988

Global Id: T0603703155
Status: Completed - Case Closed
Status Date: 05/29/1997

Regulatory Activities:
Global Id: T0603703155
Action Type: Other
Date: 04/19/1988
Action: Leak Reported

Global Id: T0603703155
Action Type: Other
Date: 01/27/1988
Action: Leak Discovery

LUST REG 4:
Region: 4
Regional Board: 04
County: Los Angeles
Facility Id: I-06015
Status: Case Closed
Substance: Motor Oil
Substance Quantity: Not reported
Local Case No: Not reported
Case Type: Soil
Abatement Method Used at the Site: OT
Global ID: T0603703155
W Global ID: Not reported
Staff: UNK
Local Agency: 19049
Cross Street: ALONDRA BLVD
Enforcement Type: Not reported
Date Leak Discovered: 1/27/1988
Date Leak First Reported: 4/19/1988
Date Leak Record Entered: 5/9/1988
Date Confirmation Began: Not reported
Date Leak Stopped: Not reported
Date Case Last Changed on Database: 5/29/1997
Date the Case was Closed: 5/29/1997
How Leak Discovered: OM

SERTA MATTRESS (Continued) **1000379496**

How Leak Stopped:	Not reported
Cause of Leak:	Spill
Leak Source:	Other Source
Operator:	MIILU, SHARON
Water System:	Not reported
Well Name:	Not reported
Approx. Dist To Production Well (ft):	2124.651578259656458029238027 6
Source of Cleanup Funding:	Other Source
Preliminary Site Assessment Workplan Submitted:	Not reported
Preliminary Site Assessment Began:	Not reported
Pollution Characterization Began:	5/9/1988
Remediation Plan Submitted:	Not reported
Remedial Action Underway:	Not reported
Post Remedial Action Monitoring Began:	Not reported
Enforcement Action Date:	Not reported
Historical Max MTBE Date:	Not reported
Hist Max MTBE Conc in Groundwater:	Not reported
Hist Max MTBE Conc in Soil:	Not reported
Significant Interim Remedial Action Taken:	Not reported
GW Qualifier:	Not reported
Soil Qualifier:	Not reported
Organization:	Not reported
Owner Contact:	Not reported
Responsible Party:	DIESEL RECON CO.
RP Address:	2680 PERSHING AVE., MEMPHIS, TENNESSE 38112
Program:	LUST
Lat/Long:	33.8879592 / -1
Local Agency Staff:	UNK
Beneficial Use:	Not reported
Priority:	Not reported
Cleanup Fund Id:	Not reported
Suspended:	Not reported
Assigned Name:	Not reported
Summary:	OLD CASENO 3901 & DUPLICATE CASENO 033090-01 @ 14014 FREEWY

VCP:

Facility ID:	19390048
Site Type:	Voluntary Cleanup
Site Type Detail:	Voluntary Cleanup
Site Mgmt. Req.:	NONE SPECIFIED
Acres:	4.2
National Priorities List:	NO
Cleanup Oversight Agencies:	SMBRP
Lead Agency:	SMBRP
Lead Agency Description:	DTSC - Site Cleanup Program
Project Manager:	Jessy Fierro
Supervisor:	Juli Propes
Division Branch:	Cleanup Chatsworth
Site Code:	300659
Assembly:	57
Senate:	32
Special Programs Code:	Voluntary Cleanup Program
Status:	No Further Action
Status Date:	02/24/2010
Restricted Use:	NO
Funding:	Responsible Party
Lat/Long:	33.88685 / -118.0313

SERTA MATTRESS (Continued) **1000379496**

APN:	NONE SPECIFIED
Past Use:	ENGINE TESTING/REPAIR
Potential COC:	30001, 30013, 30022, 30025, 30032, 30156, 30192, 30594
Confirmed COC:	30022,30025,30032,30156-NO,30192,30001-NO,30013-NO,30594-NO
Potential Description:	SOIL, SV
Alias Name:	DIESEL RECON
Alias Type:	Alternate Name
Alias Name:	DIVISION, CUMMINS ENGINE COMPANY
Alias Type:	Alternate Name
Alias Name:	110002141147
Alias Type:	EPA (FRS #)
Alias Name:	T0603703155
Alias Type:	GeoTracker Global ID
Alias Name:	300659
Alias Type:	Project Code (Site Code)
Alias Name:	19390048
Alias Type:	Envirostor ID Number

Completed Info:

Completed Area Name:	PROJECT WIDE
Completed Sub Area Name:	Not reported
Completed Document Type:	Voluntary Cleanup Agreement
Completed Date:	05/14/1997
Comments:	DTSC and Diesel ReCon Company executed a Voluntary Cleanup Agreement for a Preliminary Endangerment Assessment on the formerly leased property.

Completed Area Name:	PROJECT WIDE
Completed Sub Area Name:	Not reported
Completed Document Type:	No Further Action Letter
Completed Date:	02/24/2010
Comments:	DTSC issued a No Further Action letter based on results from the PEA sampling activities and risk assessment.

Completed Area Name:	PROJECT WIDE
Completed Sub Area Name:	Not reported
Completed Document Type:	Preliminary Endangerment Assessment Report
Completed Date:	07/08/1998
Comments:	DTSC recommends delineating the lateral and vertical extent of VOC, petroleum hydrocarbons, PAHs and metals contamination at the site.

Completed Area Name:	PROJECT WIDE
Completed Sub Area Name:	Not reported
Completed Document Type:	Preliminary Endangerment Assessment Report
Completed Date:	07/16/2007
Comments:	The review of the 1998 PEA indicated that additional soil and soil vapor sampling is still necessary.

Completed Area Name:	PROJECT WIDE
Completed Sub Area Name:	Not reported
Completed Document Type:	Preliminary Endangerment Assessment Workplan
Completed Date:	12/11/2007
Comments:	Workplan describes soil gas and soil sampling to address data gaps.

Completed Area Name:	PROJECT WIDE
Completed Sub Area Name:	Not reported
Completed Document Type:	Fieldwork
Completed Date:	12/17/2007

SERTA MATTRESS (Continued) **1000379496**

Comments: Soil gas, soil sampling work.

Completed Area Name: PROJECT WIDE
Completed Sub Area Name: Not reported
Completed Document Type: Preliminary Endangerment Assessment Report
Completed Date: 02/24/2010
Comments: Based on soil and soil gas data, there is no further action needed at the site.

Completed Area Name: PROJECT WIDE
Completed Sub Area Name: Not reported
Completed Document Type: Fieldwork
Completed Date: 09/09/2009
Comments: Additional soil gas sampling has been completed.

Future Area Name: Not reported
Future Sub Area Name: Not reported
Future Document Type: Not reported
Future Due Date: Not reported
Schedule Area Name: Not reported
Schedule Sub Area Name: Not reported
Schedule Document Type: Not reported
Schedule Due Date: Not reported
Schedule Revised Date: Not reported

SWEEPS UST:
Status: Active
Comp Number: 6015
Number: 1
Board Of Equalization: 44-008007
Referral Date: 08-31-89
Action Date: 08-31-89
Created Date: 06-30-89
Owner Tank Id: Not reported
SWRCB Tank Id: 19-000-006015-000003
Tank Status: A
Capacity: Not reported
Active Date: 06-30-89
Tank Use: UNKNOWN
STG: W
Content: Not reported
Number Of Tanks: 1

Status: Not reported
Comp Number: 6015
Number: Not reported
Board Of Equalization: 44-008007
Referral Date: Not reported
Action Date: Not reported
Created Date: Not reported
Owner Tank Id: Not reported
SWRCB Tank Id: 19-000-006015-000001
Tank Status: Not reported
Capacity: 3500
Active Date: Not reported
Tank Use: OIL
STG: WASTE

SERTA MATTRESS (Continued) **1000379496**

Content: Not reported
Number Of Tanks: 3

Status: Not reported
Comp Number: 6015
Number: Not reported
Board Of Equalization: 44-008007
Referral Date: Not reported
Action Date: Not reported
Created Date: Not reported
Owner Tank Id: Not reported
SWRCB Tank Id: 19-000-006015-000002
Tank Status: Not reported
Capacity: 5000
Active Date: Not reported
Tank Use: OIL
STG: WASTE
Content: Not reported
Number Of Tanks: 3

Status: Not reported
Comp Number: 6015
Number: Not reported
Board Of Equalization: 44-008007
Referral Date: Not reported
Action Date: Not reported
Created Date: Not reported
Owner Tank Id: Not reported
SWRCB Tank Id: 19-000-006015-000004
Tank Status: Not reported
Capacity: 1000
Active Date: Not reported
Tank Use: OIL
STG: WASTE
Content: Not reported
Number Of Tanks: Not reported

HIST UST:
File Number: 000272BD
URL: http://geotracker.waterboards.ca.gov/ustpdfs/pdf/000272BD.pdf
Region: STATE
Facility ID: 00000003043
Facility Type: Other
Other Type: DIESEL ENGINE PROD.
Contact Name: VALLEY VIEW
Telephone: 2138021831
Owner Name: KARNEY, DAVID V.
Owner Address: 11836 SAN VICENTE BLVD.
Owner City,St,Zip: LOS ANGELES, CA 90049
Total Tanks: 0004

Tank Num: 001
Container Num: ST004
Year Installed: 1983
Tank Capacity: 00000100
Tank Used for: PRODUCT
Type of Fuel: WASTE OIL

SERTA MATTRESS (Continued) **1000379496**

Container Construction Thickness: Not reported
Leak Detection: Stock Inventor

Tank Num: 002
Container Num: ST002
Year Installed: 1983
Tank Capacity: 00005000
Tank Used for: PRODUCT
Type of Fuel: DIESEL
Container Construction Thickness: Not reported
Leak Detection: Stock Inventor

Tank Num: 003
Container Num: ST001
Year Installed: Not reported
Tank Capacity: 00003500
Tank Used for: WASTE
Type of Fuel: WASTE OIL
Container Construction Thickness: Not reported
Leak Detection: None

Tank Num: 004
Container Num: ST003
Year Installed: 1983
Tank Capacity: 00005000
Tank Used for: PRODUCT
Type of Fuel: 06
Container Construction Thickness: Not reported
Leak Detection: Stock Inventor

Click here for Geo Tracker PDF:

CA FID UST:
Facility ID: 19000778
Regulated By: UTNKA
Regulated ID: 00003043
Cortese Code: Not reported
SIC Code: Not reported
Facility Phone: 2138021831
Mail To: Not reported
Mailing Address: 14044 E FREEWAY DR
Mailing Address 2: Not reported
Mailing City,St,Zip: SANTA FE SPRINGS 90670
Contact: Not reported
Contact Phone: Not reported
DUNs Number: Not reported
NPDES Number: Not reported
EPA ID: Not reported
Comments: Not reported
Status: Active

RCRA NonGen / NLR:
Date form received by agency: 12/06/2001
Facility name: SERTA MATTRESS
Facility address: 14044 FREEWAY DRIVE
SANTA FE SPRINGS, CA 90670

SERTA MATTRESS (Continued) **1000379496**

EPA ID: CAD098619646
Mailing address: 4774 E AIRPORT DR
ONTARIO, CA 91761
Contact: BING SALAC
Contact address: 4774 E AIRPORT DR
ONTARIO, CA 91761
Contact country: US
Contact telephone: (909) 390-0145
Contact email: Not reported
EPA Region: 09
Classification: Non-Generator
Description: Handler: Non-Generators do not presently generate hazardous waste

Owner/Operator Summary:
Owner/operator name: NATIONAL BEDDING COMPANY
Owner/operator address: 4774 E AIRPORT DR
ONTARIO, CA 91761
Owner/operator country: Not reported
Owner/operator telephone: (909) 390-0145
Legal status: Private
Owner/Operator Type: Owner
Owner/Op start date: Not reported
Owner/Op end date: Not reported

Owner/operator name: NOT REQUIRED
Owner/operator address: NOT REQUIRED
NOT REQUIRED, ME 99999
Owner/operator country: Not reported
Owner/operator telephone: (415) 555-1212
Legal status: Private
Owner/Operator Type: Operator
Owner/Op start date: Not reported
Owner/Op end date: Not reported

Handler Activities Summary:
U.S. importer of hazardous waste: No
Mixed waste (haz. and radioactive): No
Recycler of hazardous waste: No
Transporter of hazardous waste: No
Treater, storer or disposer of HW: No
Underground injection activity: No
On-site burner exemption: No
Furnace exemption: No
Used oil fuel burner: No
Used oil processor: No
User oil refiner: No
Used oil fuel marketer to burner: No
Used oil Specification marketer: No
Used oil transfer facility: No
Used oil transporter: No

. Waste code: F001
. Waste name: THE FOLLOWING SPENT HALOGENATED SOLVENTS USED IN DEGREASING: TETRACHLOROETHYLENE, TRICHLORETHYLENE, METHYLENE CHLORIDE, 1,1,1-TRICHLOROETHANE, CARBON TETRACHLORIDE AND CHLORINATED FLUOROCARBONS; ALL SPENT SOLVENT MIXTURES/BLENDS USED IN DEGREASING

SERTA MATTRESS (Continued) **1000379496**

CONTAINING, BEFORE USE, A TOTAL OF TEN PERCENT OR MORE (BY VOLUME) OF ONE OR MORE OF THE ABOVE HALOGENATED SOLVENTS OR THOSE SOLVENTS LISTED IN F002, F004, AND F005; AND STILL BOTTOMS FROM THE RECOVERY OF THESE SPENT SOLVENTS AND SPENT SOLVENT MIXTURES.

Historical Generators:
Date form received by agency: 09/01/1996
Site name: SERTA MATTRESS
Classification: Large Quantity Generator

Violation Status: No violations found

EMI:

Year:	1987
County Code:	19
Air Basin:	SC
Facility ID:	5268
Air District Name:	SC
SIC Code:	3519
Air District Name:	SOUTH COAST AQMD
Community Health Air Pollution Info System:	Not reported
Consolidated Emission Reporting Rule:	Not reported
Total Organic Hydrocarbon Gases Tons/Yr:	2
Reactive Organic Gases Tons/Yr:	2
Carbon Monoxide Emissions Tons/Yr:	0
NOX - Oxides of Nitrogen Tons/Yr:	0
SOX - Oxides of Sulphur Tons/Yr:	0
Particulate Matter Tons/Yr:	0
Part. Matter 10 Micrometers and Smllr Tons/Yr:	0

Year:	1990
County Code:	19
Air Basin:	SC
Facility ID:	5268
Air District Name:	SC
SIC Code:	3519
Air District Name:	SOUTH COAST AQMD
Community Health Air Pollution Info System:	Not reported
Consolidated Emission Reporting Rule:	Not reported
Total Organic Hydrocarbon Gases Tons/Yr:	36
Reactive Organic Gases Tons/Yr:	32
Carbon Monoxide Emissions Tons/Yr:	1
NOX - Oxides of Nitrogen Tons/Yr:	6
SOX - Oxides of Sulphur Tons/Yr:	0
Particulate Matter Tons/Yr:	0
Part. Matter 10 Micrometers and Smllr Tons/Yr:	0

Year:	1993
County Code:	19
Air Basin:	SC
Facility ID:	5268
Air District Name:	SC
SIC Code:	3519
Air District Name:	SOUTH COAST AQMD
Community Health Air Pollution Info System:	Not reported
Consolidated Emission Reporting Rule:	Not reported
Total Organic Hydrocarbon Gases Tons/Yr:	4

SERTA MATTRESS (Continued) **1000379496**

Reactive Organic Gases Tons/Yr: 4
Carbon Monoxide Emissions Tons/Yr: 2
NOX - Oxides of Nitrogen Tons/Yr: 10
SOX - Oxides of Sulphur Tons/Yr: 1
Particulate Matter Tons/Yr: 2
Part. Matter 10 Micrometers and Smllr Tons/Yr: 1

Year: 1995
County Code: 19
Air Basin: SC
Facility ID: 5268
Air District Name: SC
SIC Code: 3519
Air District Name: SOUTH COAST AQMD
Community Health Air Pollution Info System: Not reported
Consolidated Emission Reporting Rule: Not reported
Total Organic Hydrocarbon Gases Tons/Yr: 4
Reactive Organic Gases Tons/Yr: 4
Carbon Monoxide Emissions Tons/Yr: 2
NOX - Oxides of Nitrogen Tons/Yr: 10
SOX - Oxides of Sulphur Tons/Yr: 1
Particulate Matter Tons/Yr: 2
Part. Matter 10 Micrometers and Smllr Tons/Yr: 1

Year: 1996
County Code: 19
Air Basin: SC
Facility ID: 5268
Air District Name: SC
SIC Code: 3519
Air District Name: SOUTH COAST AQMD
Community Health Air Pollution Info System: Not reported
Consolidated Emission Reporting Rule: Not reported
Total Organic Hydrocarbon Gases Tons/Yr: 3
Reactive Organic Gases Tons/Yr: 3
Carbon Monoxide Emissions Tons/Yr: 1
NOX - Oxides of Nitrogen Tons/Yr: 5
SOX - Oxides of Sulphur Tons/Yr: 0
Particulate Matter Tons/Yr: 1
Part. Matter 10 Micrometers and Smllr Tons/Yr: 0

LOS ANGELES CO. HMS:
Region: LA
Permit Category: I
Facility Id: 005805-I06015
Facility Type: 01
Facility Status: Closed
Area: 1H
Permit Number: 000006540
Permit Status: Closed

Region: LA
Permit Category: I
Facility Id: 005805-I06015
Facility Type: 01
Facility Status: Closed
Area: 1H

SERTA MATTRESS (Continued) **1000379496**

Permit Number: 000006545
Permit Status: Closed

AM207 **GOLDEN WEST REFINING CO- EIS USE** **SWEEPS UST** **1000186898**
NNE **13539 E FOSTER RD** **CA FID UST** **N/A**
1/2-1 **SANTA FE SPRINGS, CA 90670** **ICIS**
0.908 mi. **US AIRS**
4794 ft. **Site 1 of 3 in cluster AM** **EMI**
ICE
Relative: **LOS ANGELES CO. HMS**
Higher **HWP**

Actual: **101 ft.**

SWEEPS UST:

Status:	Active
Comp Number:	135
Number:	9
Board Of Equalization:	44-007389
Referral Date:	03-15-90
Action Date:	03-15-90
Created Date:	06-30-89
Owner Tank Id:	Not reported
SWRCB Tank Id:	19-000-000135-000004
Tank Status:	A
Capacity:	Not reported
Active Date:	06-30-89
Tank Use:	UNKNOWN
STG:	W
Content:	Not reported
Number Of Tanks:	44

Status:	Active
Comp Number:	135
Number:	9
Board Of Equalization:	44-007389
Referral Date:	03-15-90
Action Date:	03-15-90
Created Date:	06-30-89
Owner Tank Id:	Not reported
SWRCB Tank Id:	19-000-000135-000005
Tank Status:	A
Capacity:	Not reported
Active Date:	06-30-89
Tank Use:	UNKNOWN
STG:	W
Content:	Not reported
Number Of Tanks:	Not reported

Status:	Active
Comp Number:	135
Number:	9
Board Of Equalization:	44-007389
Referral Date:	03-15-90
Action Date:	03-15-90
Created Date:	06-30-89
Owner Tank Id:	Not reported
SWRCB Tank Id:	19-000-000135-000006
Tank Status:	A
Capacity:	Not reported

GOLDEN WEST REFINING CO- EIS USE (Continued) **1000186898**

Active Date: 06-30-89
Tank Use: UNKNOWN
STG: W
Content: Not reported
Number Of Tanks: Not reported

Status: Active
Comp Number: 135
Number: 9
Board Of Equalization: 44-007389
Referral Date: 03-15-90
Action Date: 03-15-90
Created Date: 06-30-89
Owner Tank Id: Not reported
SWRCB Tank Id: 19-000-000135-000007
Tank Status: A
Capacity: Not reported
Active Date: 06-30-89
Tank Use: UNKNOWN
STG: W
Content: Not reported
Number Of Tanks: Not reported

Status: Active
Comp Number: 135
Number: 9
Board Of Equalization: 44-007389
Referral Date: 03-15-90
Action Date: 03-15-90
Created Date: 06-30-89
Owner Tank Id: Not reported
SWRCB Tank Id: 19-000-000135-000008
Tank Status: A
Capacity: Not reported
Active Date: 06-30-89
Tank Use: UNKNOWN
STG: W
Content: Not reported
Number Of Tanks: Not reported

Status: Active
Comp Number: 135
Number: 9
Board Of Equalization: 44-007389
Referral Date: 03-15-90
Action Date: 03-15-90
Created Date: 06-30-89
Owner Tank Id: Not reported
SWRCB Tank Id: 19-000-000135-000009
Tank Status: A
Capacity: Not reported
Active Date: 06-30-89
Tank Use: UNKNOWN
STG: W
Content: Not reported
Number Of Tanks: Not reported

GOLDEN WEST REFINING CO- EIS USE (Continued) **1000186898**

Status: Active
Comp Number: 135
Number: 9
Board Of Equalization: 44-007389
Referral Date: 03-15-90
Action Date: 03-15-90
Created Date: 06-30-89
Owner Tank Id: Not reported
SWRCB Tank Id: 19-000-000135-000010
Tank Status: A
Capacity: Not reported
Active Date: 06-30-89
Tank Use: UNKNOWN
STG: W
Content: Not reported
Number Of Tanks: Not reported

Status: Active
Comp Number: 135
Number: 9
Board Of Equalization: 44-007389
Referral Date: 03-15-90
Action Date: 03-15-90
Created Date: 06-30-89
Owner Tank Id: Not reported
SWRCB Tank Id: 19-000-000135-000011
Tank Status: A
Capacity: Not reported
Active Date: 06-30-89
Tank Use: UNKNOWN
STG: W
Content: Not reported
Number Of Tanks: Not reported

Status: Active
Comp Number: 135
Number: 9
Board Of Equalization: 44-007389
Referral Date: 03-15-90
Action Date: 03-15-90
Created Date: 06-30-89
Owner Tank Id: Not reported
SWRCB Tank Id: 19-000-000135-000012
Tank Status: A
Capacity: Not reported
Active Date: 06-30-89
Tank Use: UNKNOWN
STG: W
Content: Not reported
Number Of Tanks: Not reported

Status: Active
Comp Number: 135
Number: 9
Board Of Equalization: 44-007389
Referral Date: 03-15-90
Action Date: 03-15-90

GOLDEN WEST REFINING CO- EIS USE (Continued) **1000186898**

Created Date: 06-30-89
Owner Tank Id: Not reported
SWRCB Tank Id: 19-000-000135-000013
Tank Status: A
Capacity: Not reported
Active Date: 06-30-89
Tank Use: UNKNOWN
STG: W
Content: Not reported
Number Of Tanks: Not reported

Status: Active
Comp Number: 135
Number: 9
Board Of Equalization: 44-007389
Referral Date: 03-15-90
Action Date: 03-15-90
Created Date: 06-30-89
Owner Tank Id: Not reported
SWRCB Tank Id: 19-000-000135-000014
Tank Status: A
Capacity: Not reported
Active Date: 06-30-89
Tank Use: UNKNOWN
STG: W
Content: Not reported
Number Of Tanks: Not reported

Status: Active
Comp Number: 135
Number: 9
Board Of Equalization: 44-007389
Referral Date: 03-15-90
Action Date: 03-15-90
Created Date: 06-30-89
Owner Tank Id: Not reported
SWRCB Tank Id: 19-000-000135-000015
Tank Status: A
Capacity: Not reported
Active Date: 06-30-89
Tank Use: UNKNOWN
STG: W
Content: Not reported
Number Of Tanks: Not reported

Status: Active
Comp Number: 135
Number: 9
Board Of Equalization: 44-007389
Referral Date: 03-15-90
Action Date: 03-15-90
Created Date: 06-30-89
Owner Tank Id: Not reported
SWRCB Tank Id: 19-000-000135-000016
Tank Status: A
Capacity: Not reported
Active Date: 06-30-89

GOLDEN WEST REFINING CO- EIS USE (Continued) **1000186898**

Tank Use: UNKNOWN
STG: W
Content: Not reported
Number Of Tanks: Not reported

Status: Active
Comp Number: 135
Number: 9
Board Of Equalization: 44-007389
Referral Date: 03-15-90
Action Date: 03-15-90
Created Date: 06-30-89
Owner Tank Id: Not reported
SWRCB Tank Id: 19-000-000135-000017
Tank Status: A
Capacity: Not reported
Active Date: 06-30-89
Tank Use: UNKNOWN
STG: W
Content: Not reported
Number Of Tanks: Not reported

Status: Active
Comp Number: 135
Number: 9
Board Of Equalization: 44-007389
Referral Date: 03-15-90
Action Date: 03-15-90
Created Date: 06-30-89
Owner Tank Id: Not reported
SWRCB Tank Id: 19-000-000135-000018
Tank Status: A
Capacity: Not reported
Active Date: 06-30-89
Tank Use: UNKNOWN
STG: W
Content: Not reported
Number Of Tanks: Not reported

Status: Active
Comp Number: 135
Number: 9
Board Of Equalization: 44-007389
Referral Date: 03-15-90
Action Date: 03-15-90
Created Date: 06-30-89
Owner Tank Id: Not reported
SWRCB Tank Id: 19-000-000135-000019
Tank Status: A
Capacity: Not reported
Active Date: 06-30-89
Tank Use: UNKNOWN
STG: W
Content: Not reported
Number Of Tanks: Not reported

Status: Active

GOLDEN WEST REFINING CO- EIS USE (Continued) **1000186898**

Comp Number: 135
Number: 9
Board Of Equalization: 44-007389
Referral Date: 03-15-90
Action Date: 03-15-90
Created Date: 06-30-89
Owner Tank Id: Not reported
SWRCB Tank Id: 19-000-000135-000020
Tank Status: A
Capacity: Not reported
Active Date: 06-30-89
Tank Use: UNKNOWN
STG: W
Content: Not reported
Number Of Tanks: Not reported

Status: Active
Comp Number: 135
Number: 9
Board Of Equalization: 44-007389
Referral Date: 03-15-90
Action Date: 03-15-90
Created Date: 06-30-89
Owner Tank Id: Not reported
SWRCB Tank Id: 19-000-000135-000021
Tank Status: A
Capacity: Not reported
Active Date: 06-30-89
Tank Use: UNKNOWN
STG: W
Content: Not reported
Number Of Tanks: Not reported

Status: Active
Comp Number: 135
Number: 9
Board Of Equalization: 44-007389
Referral Date: 03-15-90
Action Date: 03-15-90
Created Date: 06-30-89
Owner Tank Id: Not reported
SWRCB Tank Id: 19-000-000135-000022
Tank Status: A
Capacity: Not reported
Active Date: 06-30-89
Tank Use: UNKNOWN
STG: W
Content: Not reported
Number Of Tanks: Not reported

Status: Active
Comp Number: 135
Number: 9
Board Of Equalization: 44-007389
Referral Date: 03-15-90
Action Date: 03-15-90
Created Date: 06-30-89

GOLDEN WEST REFINING CO- EIS USE (Continued) **1000186898**

Owner Tank Id: Not reported
SWRCB Tank Id: 19-000-000135-000023
Tank Status: A
Capacity: Not reported
Active Date: 06-30-89
Tank Use: UNKNOWN
STG: W
Content: Not reported
Number Of Tanks: Not reported

Status: Active
Comp Number: 135
Number: 9
Board Of Equalization: 44-007389
Referral Date: 03-15-90
Action Date: 03-15-90
Created Date: 06-30-89
Owner Tank Id: Not reported
SWRCB Tank Id: 19-000-000135-000024
Tank Status: A
Capacity: Not reported
Active Date: 06-30-89
Tank Use: UNKNOWN
STG: W
Content: Not reported
Number Of Tanks: Not reported

Status: Active
Comp Number: 135
Number: 9
Board Of Equalization: 44-007389
Referral Date: 03-15-90
Action Date: 03-15-90
Created Date: 06-30-89
Owner Tank Id: Not reported
SWRCB Tank Id: 19-000-000135-000025
Tank Status: A
Capacity: Not reported
Active Date: 06-30-89
Tank Use: UNKNOWN
STG: W
Content: Not reported
Number Of Tanks: Not reported

Status: Active
Comp Number: 135
Number: 9
Board Of Equalization: 44-007389
Referral Date: 03-15-90
Action Date: 03-15-90
Created Date: 06-30-89
Owner Tank Id: Not reported
SWRCB Tank Id: 19-000-000135-000026
Tank Status: A
Capacity: Not reported
Active Date: 06-30-89
Tank Use: UNKNOWN

GOLDEN WEST REFINING CO- EIS USE (Continued) **1000186898**

STG: W
Content: Not reported
Number Of Tanks: Not reported

Status: Active
Comp Number: 135
Number: 9
Board Of Equalization: 44-007389
Referral Date: 03-15-90
Action Date: 03-15-90
Created Date: 06-30-89
Owner Tank Id: Not reported
SWRCB Tank Id: 19-000-000135-000027
Tank Status: A
Capacity: Not reported
Active Date: 06-30-89
Tank Use: UNKNOWN
STG: W
Content: Not reported
Number Of Tanks: Not reported

Status: Active
Comp Number: 135
Number: 9
Board Of Equalization: 44-007389
Referral Date: 03-15-90
Action Date: 03-15-90
Created Date: 06-30-89
Owner Tank Id: Not reported
SWRCB Tank Id: 19-000-000135-000028
Tank Status: A
Capacity: Not reported
Active Date: 06-30-89
Tank Use: UNKNOWN
STG: W
Content: Not reported
Number Of Tanks: Not reported

Status: Active
Comp Number: 135
Number: 9
Board Of Equalization: 44-007389
Referral Date: 03-15-90
Action Date: 03-15-90
Created Date: 06-30-89
Owner Tank Id: Not reported
SWRCB Tank Id: 19-000-000135-000029
Tank Status: A
Capacity: Not reported
Active Date: 06-30-89
Tank Use: UNKNOWN
STG: W
Content: Not reported
Number Of Tanks: Not reported

Status: Active
Comp Number: 135

GOLDEN WEST REFINING CO- EIS USE (Continued) **1000186898**

Number: 9
Board Of Equalization: 44-007389
Referral Date: 03-15-90
Action Date: 03-15-90
Created Date: 06-30-89
Owner Tank Id: Not reported
SWRCB Tank Id: 19-000-000135-000030
Tank Status: A
Capacity: Not reported
Active Date: 06-30-89
Tank Use: UNKNOWN
STG: W
Content: Not reported
Number Of Tanks: Not reported

Status: Active
Comp Number: 135
Number: 9
Board Of Equalization: 44-007389
Referral Date: 03-15-90
Action Date: 03-15-90
Created Date: 06-30-89
Owner Tank Id: Not reported
SWRCB Tank Id: 19-000-000135-000031
Tank Status: A
Capacity: Not reported
Active Date: 06-30-89
Tank Use: UNKNOWN
STG: W
Content: Not reported
Number Of Tanks: Not reported

Status: Active
Comp Number: 135
Number: 9
Board Of Equalization: 44-007389
Referral Date: 03-15-90
Action Date: 03-15-90
Created Date: 06-30-89
Owner Tank Id: Not reported
SWRCB Tank Id: 19-000-000135-000032
Tank Status: A
Capacity: Not reported
Active Date: 06-30-89
Tank Use: UNKNOWN
STG: W
Content: Not reported
Number Of Tanks: Not reported

Status: Active
Comp Number: 135
Number: 9
Board Of Equalization: 44-007389
Referral Date: 03-15-90
Action Date: 03-15-90
Created Date: 06-30-89
Owner Tank Id: Not reported

GOLDEN WEST REFINING CO- EIS USE (Continued) **1000186898**

SWRCB Tank Id: 19-000-000135-000033
Tank Status: A
Capacity: Not reported
Active Date: 06-30-89
Tank Use: UNKNOWN
STG: W
Content: Not reported
Number Of Tanks: Not reported

Status: Active
Comp Number: 135
Number: 9
Board Of Equalization: 44-007389
Referral Date: 03-15-90
Action Date: 03-15-90
Created Date: 06-30-89
Owner Tank Id: Not reported
SWRCB Tank Id: 19-000-000135-000034
Tank Status: A
Capacity: Not reported
Active Date: 06-30-89
Tank Use: UNKNOWN
STG: W
Content: Not reported
Number Of Tanks: Not reported

Status: Active
Comp Number: 135
Number: 9
Board Of Equalization: 44-007389
Referral Date: 03-15-90
Action Date: 03-15-90
Created Date: 06-30-89
Owner Tank Id: Not reported
SWRCB Tank Id: 19-000-000135-000035
Tank Status: A
Capacity: Not reported
Active Date: 06-30-89
Tank Use: UNKNOWN
STG: W
Content: Not reported
Number Of Tanks: Not reported

Status: Active
Comp Number: 135
Number: 9
Board Of Equalization: 44-007389
Referral Date: 03-15-90
Action Date: 03-15-90
Created Date: 06-30-89
Owner Tank Id: Not reported
SWRCB Tank Id: 19-000-000135-000036
Tank Status: A
Capacity: Not reported
Active Date: 06-30-89
Tank Use: UNKNOWN
STG: W

GOLDEN WEST REFINING CO- EIS USE (Continued) **1000186898**

Content: Not reported
Number Of Tanks: Not reported

Status: Active
Comp Number: 135
Number: 9
Board Of Equalization: 44-007389
Referral Date: 03-15-90
Action Date: 03-15-90
Created Date: 06-30-89
Owner Tank Id: Not reported
SWRCB Tank Id: 19-000-000135-000037
Tank Status: A
Capacity: Not reported
Active Date: 06-30-89
Tank Use: UNKNOWN
STG: W
Content: Not reported
Number Of Tanks: Not reported

Status: Active
Comp Number: 135
Number: 9
Board Of Equalization: 44-007389
Referral Date: 03-15-90
Action Date: 03-15-90
Created Date: 06-30-89
Owner Tank Id: Not reported
SWRCB Tank Id: 19-000-000135-000038
Tank Status: A
Capacity: Not reported
Active Date: 06-30-89
Tank Use: UNKNOWN
STG: W
Content: Not reported
Number Of Tanks: Not reported

Status: Active
Comp Number: 135
Number: 9
Board Of Equalization: 44-007389
Referral Date: 03-15-90
Action Date: 03-15-90
Created Date: 06-30-89
Owner Tank Id: Not reported
SWRCB Tank Id: 19-000-000135-000039
Tank Status: A
Capacity: Not reported
Active Date: 06-30-89
Tank Use: UNKNOWN
STG: W
Content: Not reported
Number Of Tanks: Not reported

Status: Active
Comp Number: 135
Number: 9

GOLDEN WEST REFINING CO- EIS USE (Continued) **1000186898**

Board Of Equalization: 44-007389
Referral Date: 03-15-90
Action Date: 03-15-90
Created Date: 06-30-89
Owner Tank Id: Not reported
SWRCB Tank Id: 19-000-000135-000040
Tank Status: A
Capacity: Not reported
Active Date: 06-30-89
Tank Use: UNKNOWN
STG: W
Content: Not reported
Number Of Tanks: Not reported

Status: Active
Comp Number: 135
Number: 9
Board Of Equalization: 44-007389
Referral Date: 03-15-90
Action Date: 03-15-90
Created Date: 06-30-89
Owner Tank Id: Not reported
SWRCB Tank Id: 19-000-000135-000041
Tank Status: A
Capacity: Not reported
Active Date: 06-30-89
Tank Use: UNKNOWN
STG: W
Content: Not reported
Number Of Tanks: Not reported

Status: Active
Comp Number: 135
Number: 9
Board Of Equalization: 44-007389
Referral Date: 03-15-90
Action Date: 03-15-90
Created Date: 06-30-89
Owner Tank Id: Not reported
SWRCB Tank Id: 19-000-000135-000042
Tank Status: A
Capacity: Not reported
Active Date: 06-30-89
Tank Use: UNKNOWN
STG: W
Content: Not reported
Number Of Tanks: Not reported

Status: Active
Comp Number: 135
Number: 9
Board Of Equalization: 44-007389
Referral Date: 03-15-90
Action Date: 03-15-90
Created Date: 06-30-89
Owner Tank Id: Not reported
SWRCB Tank Id: 19-000-000135-000043

GOLDEN WEST REFINING CO- EIS USE (Continued) **1000186898**

Tank Status: A
Capacity: Not reported
Active Date: 06-30-89
Tank Use: UNKNOWN
STG: W
Content: Not reported
Number Of Tanks: Not reported

Status: Active
Comp Number: 135
Number: 9
Board Of Equalization: 44-007389
Referral Date: 03-15-90
Action Date: 03-15-90
Created Date: 06-30-89
Owner Tank Id: UC-157
SWRCB Tank Id: 19-000-000135-000157
Tank Status: A
Capacity: 2500
Active Date: 03-15-90
Tank Use: OIL
STG: W
Content: Not reported
Number Of Tanks: Not reported

Status: Active
Comp Number: 135
Number: 9
Board Of Equalization: 44-007389
Referral Date: 03-15-90
Action Date: 03-15-90
Created Date: 06-30-89
Owner Tank Id: Not reported
SWRCB Tank Id: 19-000-000135-000159
Tank Status: A
Capacity: 100
Active Date: 03-15-90
Tank Use: HAZARDOUS
STG: W
Content: Not reported
Number Of Tanks: Not reported

Status: Active
Comp Number: 135
Number: 9
Board Of Equalization: 44-007389
Referral Date: 03-15-90
Action Date: 03-15-90
Created Date: 06-30-89
Owner Tank Id: Not reported
SWRCB Tank Id: 19-000-000135-000160
Tank Status: A
Capacity: 11968
Active Date: 03-15-90
Tank Use: CHEMICAL
STG: P
Content: Not reported

GOLDEN WEST REFINING CO- EIS USE (Continued) **1000186898**

Number Of Tanks: Not reported

Status: Active
Comp Number: 135
Number: 9
Board Of Equalization: 44-007389
Referral Date: 03-15-90
Action Date: 03-15-90
Created Date: 06-30-89
Owner Tank Id: Not reported
SWRCB Tank Id: 19-000-000135-000161
Tank Status: A
Capacity: 74052
Active Date: 03-15-90
Tank Use: HAZARDOUS
STG: W
Content: Not reported
Number Of Tanks: Not reported

Status: Not reported
Comp Number: 135
Number: Not reported
Board Of Equalization: 44-007389
Referral Date: Not reported
Action Date: Not reported
Created Date: Not reported
Owner Tank Id: Not reported
SWRCB Tank Id: 19-000-000135-000001
Tank Status: Not reported
Capacity: 10000
Active Date: Not reported
Tank Use: M.V. FUEL
STG: PRODUCT
Content: AVIA. GAS
Number Of Tanks: 3

Status: Not reported
Comp Number: 135
Number: Not reported
Board Of Equalization: 44-007389
Referral Date: Not reported
Action Date: Not reported
Created Date: Not reported
Owner Tank Id: Not reported
SWRCB Tank Id: 19-000-000135-000002
Tank Status: Not reported
Capacity: 6300
Active Date: Not reported
Tank Use: M.V. FUEL
STG: PRODUCT
Content: DIESEL
Number Of Tanks: Not reported

Status: Not reported
Comp Number: 135
Number: Not reported
Board Of Equalization: 44-007389

GOLDEN WEST REFINING CO- EIS USE (Continued) **1000186898**

Referral Date: Not reported
Action Date: Not reported
Created Date: Not reported
Owner Tank Id: Not reported
SWRCB Tank Id: 19-000-000135-000003
Tank Status: Not reported
Capacity: 2000
Active Date: Not reported
Tank Use: M.V. FUEL
STG: PRODUCT
Content: DIESEL
Number Of Tanks: Not reported

CA FID UST:
Facility ID: 19002373
Regulated By: UTNKA
Regulated ID: CAD051485
Cortese Code: Not reported
SIC Code: Not reported
Facility Phone: 2139213581
Mail To: Not reported
Mailing Address: 13539 E FOSTER RD
Mailing Address 2: Not reported
Mailing City,St,Zip: SANTE FE SPRINGS 90670
Contact: Not reported
Contact Phone: Not reported
DUNs Number: Not reported
NPDES Number: Not reported
EPA ID: Not reported
Comments: Not reported
Status: Active

ICIS:
Enforcement Action ID: CASCAA0000060370006900103
FRS ID: 110010478571
Action Name: GOLDEN WEST REFINING CO- EIS USE 060370006900103
Facility Name: GOLDEN WEST REFINING CO- EIS USE
Facility Address: 13539 E FOSTER RD
SANTA FE SPRINGS, CA 90670
Enforcement Action Type: Administrative Order
Facility County: LOS ANGELES
Program System Acronym: AIR
Enforcement Action Forum Desc: Administrative - Formal
EA Type Code: SCAAAO
Facility SIC Code: 2911
Federal Facility ID: Not reported
Latitude in Decimal Degrees: 33.912514
Longitude in Decimal Degrees: -118.044232
Permit Type Desc: Not reported
Program System Acronym: CASCA0000603700069
Facility NAICS Code: 324110
Tribal Land Code: Not reported

Enforcement Action ID: CASCAA0000060370006900102
FRS ID: 110010478571
Action Name: GOLDEN WEST REFINING CO- EIS USE 060370006900102

GOLDEN WEST REFINING CO- EIS USE (Continued) **1000186898**

Facility Name:	GOLDEN WEST REFINING CO- EIS USE
Facility Address:	13539 E FOSTER RD
	SANTA FE SPRINGS, CA 90670
Enforcement Action Type:	Notice of Violation
Facility County:	LOS ANGELES
Program System Acronym:	AIR
Enforcement Action Forum Desc:	Administrative - Informal
EA Type Code:	NOV
Facility SIC Code:	2911
Federal Facility ID:	Not reported
Latitude in Decimal Degrees:	33.912514
Longitude in Decimal Degrees:	-118.044232
Permit Type Desc:	Not reported
Program System Acronym:	CASCA0000603700069
Facility NAICS Code:	324110
Tribal Land Code:	Not reported

Enforcement Action ID:	CASCAA0000060370006900099
FRS ID:	110010478571
Action Name:	GOLDEN WEST REFINING CO- EIS USE 060370006900099
Facility Name:	GOLDEN WEST REFINING CO- EIS USE
Facility Address:	13539 E FOSTER RD
	SANTA FE SPRINGS, CA 90670
Enforcement Action Type:	Administrative Order
Facility County:	LOS ANGELES
Program System Acronym:	AIR
Enforcement Action Forum Desc:	Administrative - Formal
EA Type Code:	SCAAAO
Facility SIC Code:	2911
Federal Facility ID:	Not reported
Latitude in Decimal Degrees:	33.912514
Longitude in Decimal Degrees:	-118.044232
Permit Type Desc:	Not reported
Program System Acronym:	CASCA0000603700069
Facility NAICS Code:	324110
Tribal Land Code:	Not reported

Enforcement Action ID:	CASCAA0000060370006900098
FRS ID:	110010478571
Action Name:	GOLDEN WEST REFINING CO- EIS USE 060370006900098
Facility Name:	GOLDEN WEST REFINING CO- EIS USE
Facility Address:	13539 E FOSTER RD
	SANTA FE SPRINGS, CA 90670
Enforcement Action Type:	Notice of Violation
Facility County:	LOS ANGELES
Program System Acronym:	AIR
Enforcement Action Forum Desc:	Administrative - Informal
EA Type Code:	NOV
Facility SIC Code:	2911
Federal Facility ID:	Not reported
Latitude in Decimal Degrees:	33.912514
Longitude in Decimal Degrees:	-118.044232
Permit Type Desc:	Not reported
Program System Acronym:	CASCA0000603700069
Facility NAICS Code:	324110
Tribal Land Code:	Not reported

GOLDEN WEST REFINING CO- EIS USE (Continued) **1000186898**

Enforcement Action ID:	CASCAA0000060370006900085
FRS ID:	110010478571
Action Name:	GOLDEN WEST REFINING CO- EIS USE 060370006900085
Facility Name:	GOLDEN WEST REFINING CO- EIS USE
Facility Address:	13539 E FOSTER RD SANTA FE SPRINGS, CA 90670
Enforcement Action Type:	Administrative Order
Facility County:	LOS ANGELES
Program System Acronym:	AIR
Enforcement Action Forum Desc:	Administrative - Formal
EA Type Code:	SCAAAO
Facility SIC Code:	2911
Federal Facility ID:	Not reported
Latitude in Decimal Degrees:	33.912514
Longitude in Decimal Degrees:	-118.044232
Permit Type Desc:	Not reported
Program System Acronym:	CASCA0000603700069
Facility NAICS Code:	324110
Tribal Land Code:	Not reported

Enforcement Action ID:	CASCAA0000060370006900082
FRS ID:	110010478571
Action Name:	GOLDEN WEST REFINING CO- EIS USE 060370006900082
Facility Name:	GOLDEN WEST REFINING CO- EIS USE
Facility Address:	13539 E FOSTER RD SANTA FE SPRINGS, CA 90670
Enforcement Action Type:	Administrative Order
Facility County:	LOS ANGELES
Program System Acronym:	AIR
Enforcement Action Forum Desc:	Administrative - Formal
EA Type Code:	SCAAAO
Facility SIC Code:	2911
Federal Facility ID:	Not reported
Latitude in Decimal Degrees:	33.912514
Longitude in Decimal Degrees:	-118.044232
Permit Type Desc:	Not reported
Program System Acronym:	CASCA0000603700069
Facility NAICS Code:	324110
Tribal Land Code:	Not reported

Enforcement Action ID:	CASCAA0000060370006900081
FRS ID:	110010478571
Action Name:	GOLDEN WEST REFINING CO- EIS USE 060370006900081
Facility Name:	GOLDEN WEST REFINING CO- EIS USE
Facility Address:	13539 E FOSTER RD SANTA FE SPRINGS, CA 90670
Enforcement Action Type:	Notice of Violation
Facility County:	LOS ANGELES
Program System Acronym:	AIR
Enforcement Action Forum Desc:	Administrative - Informal
EA Type Code:	NOV
Facility SIC Code:	2911
Federal Facility ID:	Not reported
Latitude in Decimal Degrees:	33.912514
Longitude in Decimal Degrees:	-118.044232
Permit Type Desc:	Not reported
Program System Acronym:	CASCA0000603700069

GOLDEN WEST REFINING CO- EIS USE (Continued) **1000186898**

Facility NAICS Code: 324110
Tribal Land Code: Not reported

Enforcement Action ID: CASCAA0000060370006900079
FRS ID: 110010478571
Action Name: GOLDEN WEST REFINING CO- EIS USE 060370006900079
Facility Name: GOLDEN WEST REFINING CO- EIS USE
Facility Address: 13539 E FOSTER RD
SANTA FE SPRINGS, CA 90670
Enforcement Action Type: Notice of Violation
Facility County: LOS ANGELES
Program System Acronym: AIR
Enforcement Action Forum Desc: Administrative - Informal
EA Type Code: NOV
Facility SIC Code: 2911
Federal Facility ID: Not reported
Latitude in Decimal Degrees: 33.912514
Longitude in Decimal Degrees: -118.044232
Permit Type Desc: Not reported
Program System Acronym: CASCA0000603700069
Facility NAICS Code: 324110
Tribal Land Code: Not reported

Enforcement Action ID: CASCAA0000060370006900076
FRS ID: 110010478571
Action Name: GOLDEN WEST REFINING CO- EIS USE 060370006900076
Facility Name: GOLDEN WEST REFINING CO- EIS USE
Facility Address: 13539 E FOSTER RD
SANTA FE SPRINGS, CA 90670
Enforcement Action Type: Administrative Order
Facility County: LOS ANGELES
Program System Acronym: AIR
Enforcement Action Forum Desc: Administrative - Formal
EA Type Code: SCAAAO
Facility SIC Code: 2911
Federal Facility ID: Not reported
Latitude in Decimal Degrees: 33.912514
Longitude in Decimal Degrees: -118.044232
Permit Type Desc: Not reported
Program System Acronym: CASCA0000603700069
Facility NAICS Code: 324110
Tribal Land Code: Not reported

Enforcement Action ID: CASCAA0000060370006900074
FRS ID: 110010478571
Action Name: GOLDEN WEST REFINING CO- EIS USE 060370006900074
Facility Name: GOLDEN WEST REFINING CO- EIS USE
Facility Address: 13539 E FOSTER RD
SANTA FE SPRINGS, CA 90670
Enforcement Action Type: Notice of Violation
Facility County: LOS ANGELES
Program System Acronym: AIR
Enforcement Action Forum Desc: Administrative - Informal
EA Type Code: NOV
Facility SIC Code: 2911
Federal Facility ID: Not reported
Latitude in Decimal Degrees: 33.912514

GOLDEN WEST REFINING CO- EIS USE (Continued) **1000186898**

Longitude in Decimal Degrees: -118.044232
Permit Type Desc: Not reported
Program System Acronym: CASCA0000603700069
Facility NAICS Code: 324110
Tribal Land Code: Not reported

Enforcement Action ID: CA-N00002723
FRS ID: 110010478571
Action Name: SANTA FE SPRINGS REFINERY (Permit CA0055115) Time Schedule Order
Facility Name: SANTA FE SPRINGS REFINERY
Facility Address: 13539 E FOSTER RD
SANTA FE SPRINGS, CA 90670
Enforcement Action Type: State CWA Non Penalty AO
Facility County: LOS ANGELES
Program System Acronym: NPDES
Enforcement Action Forum Desc: Administrative - Formal
EA Type Code: SCWAAO
Facility SIC Code: 2911
Federal Facility ID: Not reported
Latitude in Decimal Degrees: 33.9125
Longitude in Decimal Degrees: -118.043333
Permit Type Desc: NPDES Individual Permit
Program System Acronym: CA0055115
Facility NAICS Code: Not reported
Tribal Land Code: Not reported

Enforcement Action ID: CA-N00002377
FRS ID: 110010478571
Action Name: SANTA FE SPRINGS REFINERY (Permit CA0055115) Viol. Notice To Regultd Entity
Facility Name: SANTA FE SPRINGS REFINERY
Facility Address: 13539 E FOSTER RD
SANTA FE SPRINGS, CA 90670
Enforcement Action Type: Notice of Violation
Facility County: LOS ANGELES
Program System Acronym: NPDES
Enforcement Action Forum Desc: Administrative - Informal
EA Type Code: NOV
Facility SIC Code: 2911
Federal Facility ID: Not reported
Latitude in Decimal Degrees: 33.9125
Longitude in Decimal Degrees: -118.043333
Permit Type Desc: NPDES Individual Permit
Program System Acronym: CA0055115
Facility NAICS Code: Not reported
Tribal Land Code: Not reported

Enforcement Action ID: CA-N00002191
FRS ID: 110010478571
Action Name: SANTA FE SPRINGS REFINERY (Permit CA0055115) Cwa Penalty Ao
Facility Name: SANTA FE SPRINGS REFINERY
Facility Address: 13539 E FOSTER RD
SANTA FE SPRINGS, CA 90670
Enforcement Action Type: State CWA Penalty AO
Facility County: LOS ANGELES
Program System Acronym: NPDES
Enforcement Action Forum Desc: Administrative - Formal

GOLDEN WEST REFINING CO- EIS USE (Continued) **1000186898**

EA Type Code: SCWAAPO
Facility SIC Code: 2911
Federal Facility ID: Not reported
Latitude in Decimal Degrees: 33.9125
Longitude in Decimal Degrees: -118.043333
Permit Type Desc: NPDES Individual Permit
Program System Acronym: CA0055115
Facility NAICS Code: Not reported
Tribal Land Code: Not reported

Enforcement Action ID: 09-1975-A008
FRS ID: 110010478571
Action Name: GOLDEN WEST REFINING CO- EIS USE 060370006900002
Facility Name: GOLDEN WEST REFINING CO- EIS USE
Facility Address: 13539 E FOSTER RD
SANTA FE SPRINGS, CA 90670
Enforcement Action Type: CAA 113A Admin Compliance Order (Non-Penalty)
Facility County: LOS ANGELES
Program System Acronym: AIR
Enforcement Action Forum Desc: Administrative - Formal
EA Type Code: 113A
Facility SIC Code: 2911
Federal Facility ID: Not reported
Latitude in Decimal Degrees: 33.912514
Longitude in Decimal Degrees: -118.044232
Permit Type Desc: Not reported
Program System Acronym: CASCA0000603700069
Facility NAICS Code: 324110
Tribal Land Code: Not reported

Enforcement Action ID: 09-1975-A007
FRS ID: 110010478571
Action Name: GOLDEN WEST REFINING CO- EIS USE 060370006900001
Facility Name: GOLDEN WEST REFINING CO- EIS USE
Facility Address: 13539 E FOSTER RD
SANTA FE SPRINGS, CA 90670
Enforcement Action Type: CAA 113A Admin Compliance Order (Non-Penalty)
Facility County: LOS ANGELES
Program System Acronym: AIR
Enforcement Action Forum Desc: Administrative - Formal
EA Type Code: 113A
Facility SIC Code: 2911
Federal Facility ID: Not reported
Latitude in Decimal Degrees: 33.912514
Longitude in Decimal Degrees: -118.044232
Permit Type Desc: Not reported
Program System Acronym: CASCA0000603700069
Facility NAICS Code: 324110
Tribal Land Code: Not reported

US AIRS MINOR:
Envid: 1000186898
Region Code: 09
Programmatic ID: AIR CASCA0000603700069
Facility Registry ID: 110010478571
D and B Number: Not reported

GOLDEN WEST REFINING CO- EIS USE (Continued) **1000186898**

Primary SIC Code: 2911
NAICS Code: 324110
Default Air Classification Code: MIN
Facility Type of Ownership Code: POF
Air CMS Category Code: Not reported
HPV Status: Not reported

US AIRS MINOR:
Region Code: 09
Programmatic ID: AIR CASCA0000603700069
Facility Registry ID: 110010478571
Air Operating Status Code: OPR
Default Air Classification Code: MIN
Air Program: New Source Performance Standards
Activity Date: 1996-08-29 00:00:00
Activity Status Date: Not reported
Activity Group: Compliance Monitoring
Activity Type: Inspection/Evaluation
Activity Status: Not reported

Region Code: 09
Programmatic ID: AIR CASCA0000603700069
Facility Registry ID: 110010478571
Air Operating Status Code: OPR
Default Air Classification Code: MIN
Air Program: State Implementation Plan for National Primary and Secondary Ambient Air Quality Standards
Activity Date: Not reported
Activity Status Date: 1991-04-05 00:00:00
Activity Group: Case File
Activity Type: Case File
Activity Status: Resolved

Region Code: 09
Programmatic ID: AIR CASCA0000603700069
Facility Registry ID: 110010478571
Air Operating Status Code: OPR
Default Air Classification Code: MIN
Air Program: State Implementation Plan for National Primary and Secondary Ambient Air Quality Standards
Activity Date: Not reported
Activity Status Date: 1991-04-16 00:00:00
Activity Group: Case File
Activity Type: Case File
Activity Status: Resolved

Region Code: 09
Programmatic ID: AIR CASCA0000603700069
Facility Registry ID: 110010478571
Air Operating Status Code: OPR
Default Air Classification Code: MIN
Air Program: State Implementation Plan for National Primary and Secondary Ambient Air Quality Standards
Activity Date: Not reported
Activity Status Date: 1992-03-03 00:00:00
Activity Group: Case File
Activity Type: Case File
Activity Status: Resolved

Region Code: 09
Programmatic ID: AIR CASCA0000603700069

GOLDEN WEST REFINING CO- EIS USE (Continued) **1000186898**

Facility Registry ID: 110010478571
Air Operating Status Code: OPR
Default Air Classification Code: MIN
Air Program: State Implementation Plan for National Primary and Secondary Ambient Air Quality Standards
Activity Date: Not reported
Activity Status Date: 2004-11-19 00:00:00
Activity Group: Case File
Activity Type: Case File
Activity Status: Resolved

Region Code: 09
Programmatic ID: AIR CASCA0000603700069
Facility Registry ID: 110010478571
Air Operating Status Code: OPR
Default Air Classification Code: MIN
Air Program: State Implementation Plan for National Primary and Secondary Ambient Air Quality Standards
Activity Date: 1975-11-20 00:00:00
Activity Status Date: Not reported
Activity Group: Compliance Monitoring
Activity Type: Inspection/Evaluation
Activity Status: Not reported

Region Code: 09
Programmatic ID: AIR CASCA0000603700069
Facility Registry ID: 110010478571
Air Operating Status Code: OPR
Default Air Classification Code: MIN
Air Program: State Implementation Plan for National Primary and Secondary Ambient Air Quality Standards
Activity Date: 1977-12-12 00:00:00
Activity Status Date: Not reported
Activity Group: Compliance Monitoring
Activity Type: Inspection/Evaluation
Activity Status: Not reported

Region Code: 09
Programmatic ID: AIR CASCA0000603700069
Facility Registry ID: 110010478571
Air Operating Status Code: OPR
Default Air Classification Code: MIN
Air Program: State Implementation Plan for National Primary and Secondary Ambient Air Quality Standards
Activity Date: 1978-03-23 00:00:00
Activity Status Date: Not reported
Activity Group: Compliance Monitoring
Activity Type: Inspection/Evaluation
Activity Status: Not reported

Region Code: 09
Programmatic ID: AIR CASCA0000603700069
Facility Registry ID: 110010478571
Air Operating Status Code: OPR
Default Air Classification Code: MIN
Air Program: State Implementation Plan for National Primary and Secondary Ambient Air Quality Standards
Activity Date: 1978-12-07 00:00:00
Activity Status Date: Not reported
Activity Group: Compliance Monitoring
Activity Type: Inspection/Evaluation
Activity Status: Not reported

GOLDEN WEST REFINING CO- EIS USE (Continued) **1000186898**

Region Code: 09
Programmatic ID: AIR CASCA0000603700069
Facility Registry ID: 110010478571
Air Operating Status Code: OPR
Default Air Classification Code: MIN
Air Program: State Implementation Plan for National Primary and Secondary Ambient Air Quality Standards
Activity Date: 1979-03-15 00:00:00
Activity Status Date: Not reported
Activity Group: Compliance Monitoring
Activity Type: Inspection/Evaluation
Activity Status: Not reported

Region Code: 09
Programmatic ID: AIR CASCA0000603700069
Facility Registry ID: 110010478571
Air Operating Status Code: OPR
Default Air Classification Code: MIN
Air Program: State Implementation Plan for National Primary and Secondary Ambient Air Quality Standards
Activity Date: 1979-06-15 00:00:00
Activity Status Date: Not reported
Activity Group: Compliance Monitoring
Activity Type: Inspection/Evaluation
Activity Status: Not reported

Region Code: 09
Programmatic ID: AIR CASCA0000603700069
Facility Registry ID: 110010478571
Air Operating Status Code: OPR
Default Air Classification Code: MIN
Air Program: State Implementation Plan for National Primary and Secondary Ambient Air Quality Standards
Activity Date: 1979-09-20 00:00:00
Activity Status Date: Not reported
Activity Group: Compliance Monitoring
Activity Type: Inspection/Evaluation
Activity Status: Not reported

Region Code: 09
Programmatic ID: AIR CASCA0000603700069
Facility Registry ID: 110010478571
Air Operating Status Code: OPR
Default Air Classification Code: MIN
Air Program: State Implementation Plan for National Primary and Secondary Ambient Air Quality Standards
Activity Date: 1979-12-06 00:00:00
Activity Status Date: Not reported
Activity Group: Compliance Monitoring
Activity Type: Inspection/Evaluation
Activity Status: Not reported

Region Code: 09
Programmatic ID: AIR CASCA0000603700069
Facility Registry ID: 110010478571
Air Operating Status Code: OPR
Default Air Classification Code: MIN
Air Program: State Implementation Plan for National Primary and Secondary Ambient Air Quality Standards
Activity Date: 1980-06-26 00:00:00
Activity Status Date: Not reported
Activity Group: Compliance Monitoring

GOLDEN WEST REFINING CO- EIS USE (Continued) **1000186898**

Activity Type: Inspection/Evaluation
Activity Status: Not reported

Region Code: 09
Programmatic ID: AIR CASCA0000603700069
Facility Registry ID: 110010478571
Air Operating Status Code: OPR
Default Air Classification Code: MIN
Air Program: State Implementation Plan for National Primary and Secondary Ambient Air Quality Standards
Activity Date: 1980-09-26 00:00:00
Activity Status Date: Not reported
Activity Group: Compliance Monitoring
Activity Type: Inspection/Evaluation
Activity Status: Not reported

Region Code: 09
Programmatic ID: AIR CASCA0000603700069
Facility Registry ID: 110010478571
Air Operating Status Code: OPR
Default Air Classification Code: MIN
Air Program: State Implementation Plan for National Primary and Secondary Ambient Air Quality Standards
Activity Date: 1980-12-11 00:00:00
Activity Status Date: Not reported
Activity Group: Compliance Monitoring
Activity Type: Inspection/Evaluation
Activity Status: Not reported

Region Code: 09
Programmatic ID: AIR CASCA0000603700069
Facility Registry ID: 110010478571
Air Operating Status Code: OPR
Default Air Classification Code: MIN
Air Program: State Implementation Plan for National Primary and Secondary Ambient Air Quality Standards
Activity Date: 1981-03-19 00:00:00
Activity Status Date: Not reported
Activity Group: Compliance Monitoring
Activity Type: Inspection/Evaluation
Activity Status: Not reported

Region Code: 09
Programmatic ID: AIR CASCA0000603700069
Facility Registry ID: 110010478571
Air Operating Status Code: OPR
Default Air Classification Code: MIN
Air Program: State Implementation Plan for National Primary and Secondary Ambient Air Quality Standards
Activity Date: 1981-06-10 00:00:00
Activity Status Date: Not reported
Activity Group: Compliance Monitoring
Activity Type: Inspection/Evaluation
Activity Status: Not reported

Region Code: 09
Programmatic ID: AIR CASCA0000603700069
Facility Registry ID: 110010478571
Air Operating Status Code: OPR
Default Air Classification Code: MIN
Air Program: State Implementation Plan for National Primary and Secondary Ambient Air Quality Standards

GOLDEN WEST REFINING CO- EIS USE (Continued) **1000186898**

Activity Date: 1981-12-10 00:00:00
Activity Status Date: Not reported
Activity Group: Compliance Monitoring
Activity Type: Inspection/Evaluation
Activity Status: Not reported

Region Code: 09
Programmatic ID: AIR CASCA0000603700069
Facility Registry ID: 110010478571
Air Operating Status Code: OPR
Default Air Classification Code: MIN
Air Program: State Implementation Plan for National Primary and Secondary Ambient Air Quality Standards
Activity Date: 1982-03-25 00:00:00
Activity Status Date: Not reported
Activity Group: Compliance Monitoring
Activity Type: Inspection/Evaluation
Activity Status: Not reported

Region Code: 09
Programmatic ID: AIR CASCA0000603700069
Facility Registry ID: 110010478571
Air Operating Status Code: OPR
Default Air Classification Code: MIN
Air Program: State Implementation Plan for National Primary and Secondary Ambient Air Quality Standards
Activity Date: 1982-05-20 00:00:00
Activity Status Date: Not reported
Activity Group: Compliance Monitoring
Activity Type: Inspection/Evaluation
Activity Status: Not reported

Region Code: 09
Programmatic ID: AIR CASCA0000603700069
Facility Registry ID: 110010478571
Air Operating Status Code: OPR
Default Air Classification Code: MIN
Air Program: State Implementation Plan for National Primary and Secondary Ambient Air Quality Standards
Activity Date: 1982-07-22 00:00:00
Activity Status Date: Not reported
Activity Group: Compliance Monitoring
Activity Type: Inspection/Evaluation
Activity Status: Not reported

Region Code: 09
Programmatic ID: AIR CASCA0000603700069
Facility Registry ID: 110010478571
Air Operating Status Code: OPR
Default Air Classification Code: MIN
Air Program: State Implementation Plan for National Primary and Secondary Ambient Air Quality Standards
Activity Date: 1983-03-17 00:00:00
Activity Status Date: Not reported
Activity Group: Compliance Monitoring
Activity Type: Inspection/Evaluation
Activity Status: Not reported

Region Code: 09
Programmatic ID: AIR CASCA0000603700069
Facility Registry ID: 110010478571

GOLDEN WEST REFINING CO- EIS USE (Continued) **1000186898**

Air Operating Status Code: OPR
Default Air Classification Code: MIN
Air Program: State Implementation Plan for National Primary and Secondary Ambient Air Quality Standards
Activity Date: 1983-06-16 00:00:00
Activity Status Date: Not reported
Activity Group: Compliance Monitoring
Activity Type: Inspection/Evaluation
Activity Status: Not reported

Region Code: 09
Programmatic ID: AIR CASCA0000603700069
Facility Registry ID: 110010478571
Air Operating Status Code: OPR
Default Air Classification Code: MIN
Air Program: State Implementation Plan for National Primary and Secondary Ambient Air Quality Standards
Activity Date: 1983-07-28 00:00:00
Activity Status Date: Not reported
Activity Group: Compliance Monitoring
Activity Type: Inspection/Evaluation
Activity Status: Not reported

Region Code: 09
Programmatic ID: AIR CASCA0000603700069
Facility Registry ID: 110010478571
Air Operating Status Code: OPR
Default Air Classification Code: MIN
Air Program: State Implementation Plan for National Primary and Secondary Ambient Air Quality Standards
Activity Date: 1984-08-16 00:00:00
Activity Status Date: Not reported
Activity Group: Compliance Monitoring
Activity Type: Inspection/Evaluation
Activity Status: Not reported

Region Code: 09
Programmatic ID: AIR CASCA0000603700069
Facility Registry ID: 110010478571
Air Operating Status Code: OPR
Default Air Classification Code: MIN
Air Program: State Implementation Plan for National Primary and Secondary Ambient Air Quality Standards
Activity Date: 1984-09-12 00:00:00
Activity Status Date: Not reported
Activity Group: Compliance Monitoring
Activity Type: Inspection/Evaluation
Activity Status: Not reported

Region Code: 09
Programmatic ID: AIR CASCA0000603700069
Facility Registry ID: 110010478571
Air Operating Status Code: OPR
Default Air Classification Code: MIN
Air Program: State Implementation Plan for National Primary and Secondary Ambient Air Quality Standards
Activity Date: 1984-11-07 00:00:00
Activity Status Date: Not reported
Activity Group: Compliance Monitoring
Activity Type: Inspection/Evaluation
Activity Status: Not reported

GOLDEN WEST REFINING CO- EIS USE (Continued) **1000186898**

Region Code: 09
Programmatic ID: AIR CASCA0000603700069
Facility Registry ID: 110010478571
Air Operating Status Code: OPR
Default Air Classification Code: MIN
Air Program: State Implementation Plan for National Primary and Secondary Ambient Air Quality Standards
Activity Date: 1985-09-12 00:00:00
Activity Status Date: Not reported
Activity Group: Compliance Monitoring
Activity Type: Inspection/Evaluation
Activity Status: Not reported

Region Code: 09
Programmatic ID: AIR CASCA0000603700069
Facility Registry ID: 110010478571
Air Operating Status Code: OPR
Default Air Classification Code: MIN
Air Program: State Implementation Plan for National Primary and Secondary Ambient Air Quality Standards
Activity Date: 1985-12-04 00:00:00
Activity Status Date: Not reported
Activity Group: Compliance Monitoring
Activity Type: Inspection/Evaluation
Activity Status: Not reported

Region Code: 09
Programmatic ID: AIR CASCA0000603700069
Facility Registry ID: 110010478571
Air Operating Status Code: OPR
Default Air Classification Code: MIN
Air Program: State Implementation Plan for National Primary and Secondary Ambient Air Quality Standards
Activity Date: 1986-03-20 00:00:00
Activity Status Date: Not reported
Activity Group: Compliance Monitoring
Activity Type: Inspection/Evaluation
Activity Status: Not reported

Region Code: 09
Programmatic ID: AIR CASCA0000603700069
Facility Registry ID: 110010478571
Air Operating Status Code: OPR
Default Air Classification Code: MIN
Air Program: State Implementation Plan for National Primary and Secondary Ambient Air Quality Standards
Activity Date: 1986-06-23 00:00:00
Activity Status Date: Not reported
Activity Group: Compliance Monitoring
Activity Type: Inspection/Evaluation
Activity Status: Not reported

Region Code: 09
Programmatic ID: AIR CASCA0000603700069
Facility Registry ID: 110010478571
Air Operating Status Code: OPR
Default Air Classification Code: MIN
Air Program: State Implementation Plan for National Primary and Secondary Ambient Air Quality Standards
Activity Date: 1986-11-19 00:00:00
Activity Status Date: Not reported
Activity Group: Compliance Monitoring

GOLDEN WEST REFINING CO- EIS USE (Continued) **1000186898**

Activity Type: Inspection/Evaluation
Activity Status: Not reported

Region Code: 09
Programmatic ID: AIR CASCA0000603700069
Facility Registry ID: 110010478571
Air Operating Status Code: OPR
Default Air Classification Code: MIN
Air Program: State Implementation Plan for National Primary and Secondary Ambient Air Quality Standards
Activity Date: 1987-02-15 00:00:00
Activity Status Date: Not reported
Activity Group: Compliance Monitoring
Activity Type: Inspection/Evaluation
Activity Status: Not reported

Region Code: 09
Programmatic ID: AIR CASCA0000603700069
Facility Registry ID: 110010478571
Air Operating Status Code: OPR
Default Air Classification Code: MIN
Air Program: State Implementation Plan for National Primary and Secondary Ambient Air Quality Standards
Activity Date: 1987-05-28 00:00:00
Activity Status Date: Not reported
Activity Group: Compliance Monitoring
Activity Type: Inspection/Evaluation
Activity Status: Not reported

Region Code: 09
Programmatic ID: AIR CASCA0000603700069
Facility Registry ID: 110010478571
Air Operating Status Code: OPR
Default Air Classification Code: MIN
Air Program: State Implementation Plan for National Primary and Secondary Ambient Air Quality Standards
Activity Date: 1987-09-09 00:00:00
Activity Status Date: Not reported
Activity Group: Compliance Monitoring
Activity Type: Inspection/Evaluation
Activity Status: Not reported

Region Code: 09
Programmatic ID: AIR CASCA0000603700069
Facility Registry ID: 110010478571
Air Operating Status Code: OPR
Default Air Classification Code: MIN
Air Program: State Implementation Plan for National Primary and Secondary Ambient Air Quality Standards
Activity Date: 1988-05-23 00:00:00
Activity Status Date: Not reported
Activity Group: Compliance Monitoring
Activity Type: Inspection/Evaluation
Activity Status: Not reported

Region Code: 09
Programmatic ID: AIR CASCA0000603700069
Facility Registry ID: 110010478571
Air Operating Status Code: OPR
Default Air Classification Code: MIN
Air Program: State Implementation Plan for National Primary and Secondary Ambient Air Quality Standards

GOLDEN WEST REFINING CO- EIS USE (Continued) **1000186898**

Activity Date: 1989-01-25 00:00:00
Activity Status Date: Not reported
Activity Group: Compliance Monitoring
Activity Type: Inspection/Evaluation
Activity Status: Not reported

Region Code: 09
Programmatic ID: AIR CASCA0000603700069
Facility Registry ID: 110010478571
Air Operating Status Code: OPR
Default Air Classification Code: MIN
Air Program: State Implementation Plan for National Primary and Secondary Ambient Air Quality Standards
Activity Date: 1989-05-11 00:00:00
Activity Status Date: Not reported
Activity Group: Compliance Monitoring
Activity Type: Inspection/Evaluation
Activity Status: Not reported

Region Code: 09
Programmatic ID: AIR CASCA0000603700069
Facility Registry ID: 110010478571
Air Operating Status Code: OPR
Default Air Classification Code: MIN
Air Program: State Implementation Plan for National Primary and Secondary Ambient Air Quality Standards
Activity Date: 1990-02-05 00:00:00
Activity Status Date: Not reported
Activity Group: Compliance Monitoring
Activity Type: Inspection/Evaluation
Activity Status: Not reported

Region Code: 09
Programmatic ID: AIR CASCA0000603700069
Facility Registry ID: 110010478571
Air Operating Status Code: OPR
Default Air Classification Code: MIN
Air Program: State Implementation Plan for National Primary and Secondary Ambient Air Quality Standards
Activity Date: 1991-02-08 00:00:00
Activity Status Date: Not reported
Activity Group: Compliance Monitoring
Activity Type: Inspection/Evaluation
Activity Status: Not reported

Region Code: 09
Programmatic ID: AIR CASCA0000603700069
Facility Registry ID: 110010478571
Air Operating Status Code: OPR
Default Air Classification Code: MIN
Air Program: State Implementation Plan for National Primary and Secondary Ambient Air Quality Standards
Activity Date: 1992-02-21 00:00:00
Activity Status Date: Not reported
Activity Group: Compliance Monitoring
Activity Type: Inspection/Evaluation
Activity Status: Not reported

Region Code: 09
Programmatic ID: AIR CASCA0000603700069
Facility Registry ID: 110010478571

GOLDEN WEST REFINING CO- EIS USE (Continued) **1000186898**

Air Operating Status Code: OPR
Default Air Classification Code: MIN
Air Program: State Implementation Plan for National Primary and Secondary Ambient Air Quality Standards
Activity Date: 1993-04-27 00:00:00
Activity Status Date: Not reported
Activity Group: Compliance Monitoring
Activity Type: Inspection/Evaluation
Activity Status: Not reported

Region Code: 09
Programmatic ID: AIR CASCA0000603700069
Facility Registry ID: 110010478571
Air Operating Status Code: OPR
Default Air Classification Code: MIN
Air Program: State Implementation Plan for National Primary and Secondary Ambient Air Quality Standards
Activity Date: 1994-06-07 00:00:00
Activity Status Date: Not reported
Activity Group: Compliance Monitoring
Activity Type: Inspection/Evaluation
Activity Status: Not reported

Region Code: 09
Programmatic ID: AIR CASCA0000603700069
Facility Registry ID: 110010478571
Air Operating Status Code: OPR
Default Air Classification Code: MIN
Air Program: State Implementation Plan for National Primary and Secondary Ambient Air Quality Standards
Activity Date: 1995-05-19 00:00:00
Activity Status Date: Not reported
Activity Group: Compliance Monitoring
Activity Type: Inspection/Evaluation
Activity Status: Not reported

Region Code: 09
Programmatic ID: AIR CASCA0000603700069
Facility Registry ID: 110010478571
Air Operating Status Code: OPR
Default Air Classification Code: MIN
Air Program: State Implementation Plan for National Primary and Secondary Ambient Air Quality Standards
Activity Date: 1996-01-03 00:00:00
Activity Status Date: Not reported
Activity Group: Compliance Monitoring
Activity Type: Inspection/Evaluation
Activity Status: Not reported

Region Code: 09
Programmatic ID: AIR CASCA0000603700069
Facility Registry ID: 110010478571
Air Operating Status Code: OPR
Default Air Classification Code: MIN
Air Program: State Implementation Plan for National Primary and Secondary Ambient Air Quality Standards
Activity Date: 1996-08-29 00:00:00
Activity Status Date: Not reported
Activity Group: Compliance Monitoring
Activity Type: Inspection/Evaluation
Activity Status: Not reported

GOLDEN WEST REFINING CO- EIS USE (Continued) **1000186898**

Region Code: 09
Programmatic ID: AIR CASCA0000603700069
Facility Registry ID: 110010478571
Air Operating Status Code: OPR
Default Air Classification Code: MIN
Air Program: State Implementation Plan for National Primary and Secondary Ambient Air Quality Standards
Activity Date: 1996-10-14 00:00:00
Activity Status Date: Not reported
Activity Group: Compliance Monitoring
Activity Type: Inspection/Evaluation
Activity Status: Not reported

Region Code: 09
Programmatic ID: AIR CASCA0000603700069
Facility Registry ID: 110010478571
Air Operating Status Code: OPR
Default Air Classification Code: MIN
Air Program: State Implementation Plan for National Primary and Secondary Ambient Air Quality Standards
Activity Date: 1998-12-22 00:00:00
Activity Status Date: Not reported
Activity Group: Compliance Monitoring
Activity Type: Inspection/Evaluation
Activity Status: Not reported

Region Code: 09
Programmatic ID: AIR CASCA0000603700069
Facility Registry ID: 110010478571
Air Operating Status Code: OPR
Default Air Classification Code: MIN
Air Program: State Implementation Plan for National Primary and Secondary Ambient Air Quality Standards
Activity Date: 1999-09-17 00:00:00
Activity Status Date: Not reported
Activity Group: Compliance Monitoring
Activity Type: Inspection/Evaluation
Activity Status: Not reported

Region Code: 09
Programmatic ID: AIR CASCA0000603700069
Facility Registry ID: 110010478571
Air Operating Status Code: OPR
Default Air Classification Code: MIN
Air Program: State Implementation Plan for National Primary and Secondary Ambient Air Quality Standards
Activity Date: 1999-10-29 00:00:00
Activity Status Date: Not reported
Activity Group: Compliance Monitoring
Activity Type: Inspection/Evaluation
Activity Status: Not reported

Region Code: 09
Programmatic ID: AIR CASCA0000603700069
Facility Registry ID: 110010478571
Air Operating Status Code: OPR
Default Air Classification Code: MIN
Air Program: State Implementation Plan for National Primary and Secondary Ambient Air Quality Standards
Activity Date: 1975-03-26 00:00:00
Activity Status Date: 1975-03-26 00:00:00
Activity Group: Enforcement Action

GOLDEN WEST REFINING CO- EIS USE (Continued) **1000186898**

Activity Type: Administrative - Formal
Activity Status: Final Order Issued

Region Code: 09
Programmatic ID: AIR CASCA0000603700069
Facility Registry ID: 110010478571
Air Operating Status Code: OPR
Default Air Classification Code: MIN
Air Program: State Implementation Plan for National Primary and Secondary Ambient Air Quality Standards
Activity Date: 1975-06-26 00:00:00
Activity Status Date: 1975-06-26 00:00:00
Activity Group: Enforcement Action
Activity Type: Administrative - Formal
Activity Status: Final Order Issued

Region Code: 09
Programmatic ID: AIR CASCA0000603700069
Facility Registry ID: 110010478571
Air Operating Status Code: OPR
Default Air Classification Code: MIN
Air Program: State Implementation Plan for National Primary and Secondary Ambient Air Quality Standards
Activity Date: 1991-04-05 00:00:00
Activity Status Date: 1991-04-05 00:00:00
Activity Group: Enforcement Action
Activity Type: Administrative - Formal
Activity Status: Final Order Issued

Region Code: 09
Programmatic ID: AIR CASCA0000603700069
Facility Registry ID: 110010478571
Air Operating Status Code: OPR
Default Air Classification Code: MIN
Air Program: State Implementation Plan for National Primary and Secondary Ambient Air Quality Standards
Activity Date: 1991-04-16 00:00:00
Activity Status Date: 1991-04-16 00:00:00
Activity Group: Enforcement Action
Activity Type: Administrative - Formal
Activity Status: Final Order Issued

Region Code: 09
Programmatic ID: AIR CASCA0000603700069
Facility Registry ID: 110010478571
Air Operating Status Code: OPR
Default Air Classification Code: MIN
Air Program: State Implementation Plan for National Primary and Secondary Ambient Air Quality Standards
Activity Date: 1992-03-03 00:00:00
Activity Status Date: 1992-03-03 00:00:00
Activity Group: Enforcement Action
Activity Type: Administrative - Formal
Activity Status: Final Order Issued

Region Code: 09
Programmatic ID: AIR CASCA0000603700069
Facility Registry ID: 110010478571
Air Operating Status Code: OPR
Default Air Classification Code: MIN
Air Program: State Implementation Plan for National Primary and Secondary Ambient Air Quality Standards

GOLDEN WEST REFINING CO- EIS USE (Continued) **1000186898**

Activity Date:	2004-09-03 00:00:00
Activity Status Date:	2004-09-03 00:00:00
Activity Group:	Enforcement Action
Activity Type:	Administrative - Formal
Activity Status:	Final Order Issued
Region Code:	09
Programmatic ID:	AIR CASCA0000603700069
Facility Registry ID:	110010478571
Air Operating Status Code:	OPR
Default Air Classification Code:	MIN
Air Program:	State Implementation Plan for National Primary and Secondary Ambient Air Quality Standards
Activity Date:	1990-09-24 00:00:00
Activity Status Date:	1990-09-24 00:00:00
Activity Group:	Enforcement Action
Activity Type:	Administrative - Informal
Activity Status:	Achieved
Region Code:	09
Programmatic ID:	AIR CASCA0000603700069
Facility Registry ID:	110010478571
Air Operating Status Code:	OPR
Default Air Classification Code:	MIN
Air Program:	State Implementation Plan for National Primary and Secondary Ambient Air Quality Standards
Activity Date:	1991-04-10 00:00:00
Activity Status Date:	1991-04-10 00:00:00
Activity Group:	Enforcement Action
Activity Type:	Administrative - Informal
Activity Status:	Achieved
Region Code:	09
Programmatic ID:	AIR CASCA0000603700069
Facility Registry ID:	110010478571
Air Operating Status Code:	OPR
Default Air Classification Code:	MIN
Air Program:	State Implementation Plan for National Primary and Secondary Ambient Air Quality Standards
Activity Date:	1991-04-14 00:00:00
Activity Status Date:	1991-04-14 00:00:00
Activity Group:	Enforcement Action
Activity Type:	Administrative - Informal
Activity Status:	Achieved
Region Code:	09
Programmatic ID:	AIR CASCA0000603700069
Facility Registry ID:	110010478571
Air Operating Status Code:	OPR
Default Air Classification Code:	MIN
Air Program:	State Implementation Plan for National Primary and Secondary Ambient Air Quality Standards
Activity Date:	2004-07-01 00:00:00
Activity Status Date:	2004-07-01 00:00:00
Activity Group:	Enforcement Action
Activity Type:	Administrative - Informal
Activity Status:	Achieved
Region Code:	09
Programmatic ID:	AIR CASCA0000603700069
Facility Registry ID:	110010478571

GOLDEN WEST REFINING CO- EIS USE (Continued) **1000186898**

Air Operating Status Code: OPR
Default Air Classification Code: MIN
Air Program: Title V Permits
Activity Date: Not reported
Activity Status Date: 2001-09-11 00:00:00
Activity Group: Case File
Activity Type: Case File
Activity Status: Resolved

Region Code: 09
Programmatic ID: AIR CASCA0000603700069
Facility Registry ID: 110010478571
Air Operating Status Code: OPR
Default Air Classification Code: MIN
Air Program: Title V Permits
Activity Date: Not reported
Activity Status Date: 2004-11-19 00:00:00
Activity Group: Case File
Activity Type: Case File
Activity Status: Resolved

Region Code: 09
Programmatic ID: AIR CASCA0000603700069
Facility Registry ID: 110010478571
Air Operating Status Code: OPR
Default Air Classification Code: MIN
Air Program: Title V Permits
Activity Date: 1998-12-22 00:00:00
Activity Status Date: Not reported
Activity Group: Compliance Monitoring
Activity Type: Inspection/Evaluation
Activity Status: Not reported

Region Code: 09
Programmatic ID: AIR CASCA0000603700069
Facility Registry ID: 110010478571
Air Operating Status Code: OPR
Default Air Classification Code: MIN
Air Program: Title V Permits
Activity Date: 1999-09-17 00:00:00
Activity Status Date: Not reported
Activity Group: Compliance Monitoring
Activity Type: Inspection/Evaluation
Activity Status: Not reported

Region Code: 09
Programmatic ID: AIR CASCA0000603700069
Facility Registry ID: 110010478571
Air Operating Status Code: OPR
Default Air Classification Code: MIN
Air Program: Title V Permits
Activity Date: 1999-10-29 00:00:00
Activity Status Date: Not reported
Activity Group: Compliance Monitoring
Activity Type: Inspection/Evaluation
Activity Status: Not reported

GOLDEN WEST REFINING CO- EIS USE (Continued) **1000186898**

Region Code: 09
Programmatic ID: AIR CASCA0000603700069
Facility Registry ID: 110010478571
Air Operating Status Code: OPR
Default Air Classification Code: MIN
Air Program: Title V Permits
Activity Date: 2000-12-05 00:00:00
Activity Status Date: Not reported
Activity Group: Compliance Monitoring
Activity Type: Inspection/Evaluation
Activity Status: Not reported

Region Code: 09
Programmatic ID: AIR CASCA0000603700069
Facility Registry ID: 110010478571
Air Operating Status Code: OPR
Default Air Classification Code: MIN
Air Program: Title V Permits
Activity Date: 2001-04-12 00:00:00
Activity Status Date: 2001-04-12 00:00:00
Activity Group: Enforcement Action
Activity Type: Administrative - Formal
Activity Status: Final Order Issued

Region Code: 09
Programmatic ID: AIR CASCA0000603700069
Facility Registry ID: 110010478571
Air Operating Status Code: OPR
Default Air Classification Code: MIN
Air Program: Title V Permits
Activity Date: 2004-09-03 00:00:00
Activity Status Date: 2004-09-03 00:00:00
Activity Group: Enforcement Action
Activity Type: Administrative - Formal
Activity Status: Final Order Issued

Region Code: 09
Programmatic ID: AIR CASCA0000603700069
Facility Registry ID: 110010478571
Air Operating Status Code: OPR
Default Air Classification Code: MIN
Air Program: Title V Permits
Activity Date: 2001-03-02 00:00:00
Activity Status Date: 2001-03-02 00:00:00
Activity Group: Enforcement Action
Activity Type: Administrative - Informal
Activity Status: Achieved

Region Code: 09
Programmatic ID: AIR CASCA0000603700069
Facility Registry ID: 110010478571
Air Operating Status Code: OPR
Default Air Classification Code: MIN
Air Program: Title V Permits
Activity Date: 2004-07-01 00:00:00
Activity Status Date: 2004-07-01 00:00:00
Activity Group: Enforcement Action

GOLDEN WEST REFINING CO- EIS USE (Continued) **1000186898**

Activity Type: Administrative - Informal
Activity Status: Achieved

EMI:

Year:	1987
County Code:	19
Air Basin:	SC
Facility ID:	800184
Air District Name:	SC
SIC Code:	2911
Air District Name:	SOUTH COAST AQMD
Community Health Air Pollution Info System:	Not reported
Consolidated Emission Reporting Rule:	Not reported
Total Organic Hydrocarbon Gases Tons/Yr:	682
Reactive Organic Gases Tons/Yr:	512
Carbon Monoxide Emissions Tons/Yr:	126
NOX - Oxides of Nitrogen Tons/Yr:	793
SOX - Oxides of Sulphur Tons/Yr:	462
Particulate Matter Tons/Yr:	166
Part. Matter 10 Micrometers and Smllr Tons/Yr:	119

Year:	1990
County Code:	19
Air Basin:	SC
Facility ID:	800184
Air District Name:	SC
SIC Code:	2911
Air District Name:	SOUTH COAST AQMD
Community Health Air Pollution Info System:	Not reported
Consolidated Emission Reporting Rule:	Not reported
Total Organic Hydrocarbon Gases Tons/Yr:	1106
Reactive Organic Gases Tons/Yr:	761
Carbon Monoxide Emissions Tons/Yr:	54
NOX - Oxides of Nitrogen Tons/Yr:	548
SOX - Oxides of Sulphur Tons/Yr:	232
Particulate Matter Tons/Yr:	174
Part. Matter 10 Micrometers and Smllr Tons/Yr:	126

Year:	1993
County Code:	19
Air Basin:	SC
Facility ID:	800184
Air District Name:	SC
SIC Code:	2911
Air District Name:	SOUTH COAST AQMD
Community Health Air Pollution Info System:	Not reported
Consolidated Emission Reporting Rule:	Not reported
Total Organic Hydrocarbon Gases Tons/Yr:	88
Reactive Organic Gases Tons/Yr:	73
Carbon Monoxide Emissions Tons/Yr:	0
NOX - Oxides of Nitrogen Tons/Yr:	7
SOX - Oxides of Sulphur Tons/Yr:	0
Particulate Matter Tons/Yr:	1
Part. Matter 10 Micrometers and Smllr Tons/Yr:	1

Year: 1995

GOLDEN WEST REFINING CO- EIS USE (Continued) **1000186898**

County Code:	19
Air Basin:	SC
Facility ID:	800184
Air District Name:	SC
SIC Code:	2911
Air District Name:	SOUTH COAST AQMD
Community Health Air Pollution Info System:	Not reported
Consolidated Emission Reporting Rule:	Not reported
Total Organic Hydrocarbon Gases Tons/Yr:	88
Reactive Organic Gases Tons/Yr:	73
Carbon Monoxide Emissions Tons/Yr:	0
NOX - Oxides of Nitrogen Tons/Yr:	7
SOX - Oxides of Sulphur Tons/Yr:	0
Particulate Matter Tons/Yr:	1
Part. Matter 10 Micrometers and Smllr Tons/Yr:	1

Year:	1996
County Code:	19
Air Basin:	SC
Facility ID:	800184
Air District Name:	SC
SIC Code:	2911
Air District Name:	SOUTH COAST AQMD
Community Health Air Pollution Info System:	Not reported
Consolidated Emission Reporting Rule:	Not reported
Total Organic Hydrocarbon Gases Tons/Yr:	31
Reactive Organic Gases Tons/Yr:	25
Carbon Monoxide Emissions Tons/Yr:	9
NOX - Oxides of Nitrogen Tons/Yr:	5
SOX - Oxides of Sulphur Tons/Yr:	0
Particulate Matter Tons/Yr:	1
Part. Matter 10 Micrometers and Smllr Tons/Yr:	1

Year:	1997
County Code:	19
Air Basin:	SC
Facility ID:	800184
Air District Name:	SC
SIC Code:	2911
Air District Name:	SOUTH COAST AQMD
Community Health Air Pollution Info System:	Not reported
Consolidated Emission Reporting Rule:	Not reported
Total Organic Hydrocarbon Gases Tons/Yr:	32
Reactive Organic Gases Tons/Yr:	27
Carbon Monoxide Emissions Tons/Yr:	2
NOX - Oxides of Nitrogen Tons/Yr:	3
SOX - Oxides of Sulphur Tons/Yr:	0
Particulate Matter Tons/Yr:	0
Part. Matter 10 Micrometers and Smllr Tons/Yr:	0

Year:	1998
County Code:	19
Air Basin:	SC
Facility ID:	800184
Air District Name:	SC
SIC Code:	2911
Air District Name:	SOUTH COAST AQMD

GOLDEN WEST REFINING CO- EIS USE (Continued) **1000186898**

Community Health Air Pollution Info System:	Not reported
Consolidated Emission Reporting Rule:	Not reported
Total Organic Hydrocarbon Gases Tons/Yr:	32
Reactive Organic Gases Tons/Yr:	27
Carbon Monoxide Emissions Tons/Yr:	2
NOX - Oxides of Nitrogen Tons/Yr:	3
SOX - Oxides of Sulphur Tons/Yr:	0
Particulate Matter Tons/Yr:	0
Part. Matter 10 Micrometers and Smllr Tons/Yr:	0

Year:	1999
County Code:	19
Air Basin:	SC
Facility ID:	800184
Air District Name:	SC
SIC Code:	2911
Air District Name:	SOUTH COAST AQMD
Community Health Air Pollution Info System:	Not reported
Consolidated Emission Reporting Rule:	Not reported
Total Organic Hydrocarbon Gases Tons/Yr:	32
Reactive Organic Gases Tons/Yr:	27
Carbon Monoxide Emissions Tons/Yr:	2
NOX - Oxides of Nitrogen Tons/Yr:	3
SOX - Oxides of Sulphur Tons/Yr:	0
Particulate Matter Tons/Yr:	0
Part. Matter 10 Micrometers and Smllr Tons/Yr:	0

Year:	2000
County Code:	19
Air Basin:	SC
Facility ID:	800184
Air District Name:	SC
SIC Code:	2911
Air District Name:	SOUTH COAST AQMD
Community Health Air Pollution Info System:	Not reported
Consolidated Emission Reporting Rule:	Not reported
Total Organic Hydrocarbon Gases Tons/Yr:	32
Reactive Organic Gases Tons/Yr:	27
Carbon Monoxide Emissions Tons/Yr:	2
NOX - Oxides of Nitrogen Tons/Yr:	3
SOX - Oxides of Sulphur Tons/Yr:	0
Particulate Matter Tons/Yr:	0
Part. Matter 10 Micrometers and Smllr Tons/Yr:	0

Year:	2001
County Code:	19
Air Basin:	SC
Facility ID:	800184
Air District Name:	SC
SIC Code:	2911
Air District Name:	SOUTH COAST AQMD
Community Health Air Pollution Info System:	Not reported
Consolidated Emission Reporting Rule:	Not reported
Total Organic Hydrocarbon Gases Tons/Yr:	0
Reactive Organic Gases Tons/Yr:	0
Carbon Monoxide Emissions Tons/Yr:	0
NOX - Oxides of Nitrogen Tons/Yr:	0

GOLDEN WEST REFINING CO- EIS USE (Continued) **1000186898**

SOX - Oxides of Sulphur Tons/Yr:	0
Particulate Matter Tons/Yr:	0
Part. Matter 10 Micrometers and Smllr Tons/Yr:	0

Year:	2002
County Code:	19
Air Basin:	SC
Facility ID:	800184
Air District Name:	SC
SIC Code:	2911
Air District Name:	SOUTH COAST AQMD
Community Health Air Pollution Info System:	Not reported
Consolidated Emission Reporting Rule:	Not reported
Total Organic Hydrocarbon Gases Tons/Yr:	0
Reactive Organic Gases Tons/Yr:	0
Carbon Monoxide Emissions Tons/Yr:	0
NOX - Oxides of Nitrogen Tons/Yr:	0
SOX - Oxides of Sulphur Tons/Yr:	0
Particulate Matter Tons/Yr:	0
Part. Matter 10 Micrometers and Smllr Tons/Yr:	0

Year:	2003
County Code:	19
Air Basin:	SC
Facility ID:	800184
Air District Name:	SC
SIC Code:	2911
Air District Name:	SOUTH COAST AQMD
Community Health Air Pollution Info System:	Not reported
Consolidated Emission Reporting Rule:	Not reported
Total Organic Hydrocarbon Gases Tons/Yr:	0
Reactive Organic Gases Tons/Yr:	0
Carbon Monoxide Emissions Tons/Yr:	0
NOX - Oxides of Nitrogen Tons/Yr:	0
SOX - Oxides of Sulphur Tons/Yr:	0
Particulate Matter Tons/Yr:	0
Part. Matter 10 Micrometers and Smllr Tons/Yr:	0

Year:	2004
County Code:	19
Air Basin:	SC
Facility ID:	800184
Air District Name:	SC
SIC Code:	2911
Air District Name:	SOUTH COAST AQMD
Community Health Air Pollution Info System:	Not reported
Consolidated Emission Reporting Rule:	Not reported
Total Organic Hydrocarbon Gases Tons/Yr:	0.03706
Reactive Organic Gases Tons/Yr:	0.03
Carbon Monoxide Emissions Tons/Yr:	0
NOX - Oxides of Nitrogen Tons/Yr:	0
SOX - Oxides of Sulphur Tons/Yr:	0
Particulate Matter Tons/Yr:	0.00234
Part. Matter 10 Micrometers and Smllr Tons/Yr:	0

Year:	2005
County Code:	19

GOLDEN WEST REFINING CO- EIS USE (Continued) **1000186898**

Air Basin:	SC
Facility ID:	800184
Air District Name:	SC
SIC Code:	2911
Air District Name:	SOUTH COAST AQMD
Community Health Air Pollution Info System:	Not reported
Consolidated Emission Reporting Rule:	Not reported
Total Organic Hydrocarbon Gases Tons/Yr:	.185
Reactive Organic Gases Tons/Yr:	.14652
Carbon Monoxide Emissions Tons/Yr:	0
NOX - Oxides of Nitrogen Tons/Yr:	0
SOX - Oxides of Sulphur Tons/Yr:	0
Particulate Matter Tons/Yr:	0
Part. Matter 10 Micrometers and Smllr Tons/Yr:	0

ICE:

Envirostor ID:	3000972
EPA ID:	CAD051485043
Site Type:	INSPECTION
Facility Status:	No Action

Inspection:

Action Type:	Compliance Evaluation Inspection - Generator
Action Date:	02/16/2005
Violation Class:	No Violations
RTC Date:	Not reported
Action Type:	Compliance Evaluation Inspection - Generator
Action Date:	09/19/2000
Violation Class:	No Violations
RTC Date:	Not reported
Action Type:	Compliance Evaluation Inspection - Generator
Action Date:	11/17/2010
Violation Class:	No Violations
RTC Date:	Not reported

LOS ANGELES CO. HMS:

Region:	LA
Permit Category:	T
Facility Id:	000135-000135
Facility Type:	0
Facility Status:	Closed
Area:	1H
Permit Number:	00001904T
Permit Status:	Closed
Region:	LA
Permit Category:	I
Facility Id:	000135-I00135
Facility Type:	01
Facility Status:	Closed
Area:	1H
Permit Number:	000010037
Permit Status:	Closed

GOLDEN WEST REFINING CO- EIS USE (Continued) **1000186898**

Region: LA
Permit Category: I
Facility Id: 000135-I00135
Facility Type: 01
Facility Status: Closed
Area: 1H
Permit Number: 000010038
Permit Status: Closed

HWP:
EPA Id: CAD051485043
Cleanup Status: CLOSED
Latitude: 33.90967
Longitude: -118.0438
Facility Type: Historical - Non-Operating
Facility Size: Not reported
Team: Not reported
Supervisor: Not reported
Site Code: 300422
Assembly District: 57
Senate District: 32
Public Information Officer: Not reported
Public Information Officer: Not reported

Closure:
EPA Id: CAD051485043
Facility Type: Historical - Non-Operating
Unit Names: ALKYLATANK (GPRA Unit), STRETTANK (GPRA Unit), TANK 2501 (GPRA Unit)
Event Description: Closure Final - ISSUE CLOSURE VERIFICATION
Actual Date: 12/09/2002

Alias:
EPA Id: CAD051485043
Facility Type: Historical - Non-Operating
Alias Type: FRS
Alias: 110010478571

EPA Id: CAD051485043
Facility Type: Historical - Non-Operating
Alias Type: Envirostor ID Number
Alias: 19290192

EPA Id: CAD051485043
Facility Type: Historical - Non-Operating
Alias Type: Project Code (Site Code)
Alias: 300422

AM208 **GOLDEN WEST REFINING CO** **SEMS-ARCHIVE** **1015732741**
NNE **13539 E FOSTER RD** **CORRACTS** **CAD051485043**
1/2-1 **SANTA FE SPRINGS, CA 90670** **RCRA-LQG**
0.908 mi. **2020 COR ACTION**
4794 ft. **Site 2 of 3 in cluster AM** **HAZNET**

Relative:
Higher

Actual:
101 ft.

SEMS-ARCHIVE:
Site ID: 901417
EPA ID: CAD051485043
Federal Facility: N
NPL: Not on the NPL
Non NPL Status: NFRAP-Site does not qualify for the NPL based on existing information

Following information was gathered from the prior CERCLIS update completed in 10/2013:
Site ID: 0901417
Federal Facility: Not a Federal Facility
NPL Status: Not on the NPL
Non NPL Status: NFRAP-Site does not qualify for the NPL based on existing information

CERCLIS-NFRAP Site Contact Details:
Contact Sequence ID: 13289394.00000
Person ID: 13003854.00000

Contact Sequence ID: 13294989.00000
Person ID: 13003858.00000

Contact Sequence ID: 13300847.00000
Person ID: 13004003.00000

CERCLIS-NFRAP Site Alias Name(s):
Alias Name: GULF OIL CO REFINERY
Alias Address: Not reported
CA

Alias Name: GOLDEN WEST REFINERY CO
Alias Address: 13539 E FOSTER RD
SANTA FE SPRINGS, CA 90670

CERCLIS-NFRAP Assessment History:
Action: DISCOVERY
Date Started: / /
Date Completed: 08/01/80
Priority Level: Not reported

Action: PRELIMINARY ASSESSMENT
Date Started: 06/01/84
Date Completed: 02/01/85
Priority Level: Low priority for further assessment

Action: SITE INSPECTION
Date Started: / /
Date Completed: 09/17/90
Priority Level: NFRAP-Site does not qualify for the NPL based on existing information

Action: ARCHIVE SITE
Date Started: / /
Date Completed: 01/23/96
Priority Level: Not reported

GOLDEN WEST REFINING CO (Continued) **1015732741**

Action: PRELIMINARY ASSESSMENT
Date Started: / /
Date Completed: 11/23/88
Priority Level: Low priority for further assessment

CORRACTS:

EPA ID: CAD051485043
EPA Region: 9
Area Name: ENTIRE FACILITY
Actual Date: 20150924
Action: CA725YE - Current Human Exposures Under Control, Yes, Current Human Exposures Under Control has been verified
NAICS Code(s): 49311
General Warehousing and Storage
Original schedule date: 20151029
Schedule end date: Not reported

RCRA-LQG:
Date form received by agency: 03/01/2014
Facility name: GOLDEN WEST REFINING CO
Facility address: 13539 E FOSTER RD
SANTA FE SPRINGS, CA 90670
EPA ID: CAD051485043
Mailing address: IMPERIAL HWY
SANTA FE SPRINGS, CA 90670
Contact: SIMON M TREGURTHA
Contact address: IMPERIAL HWY
SANTA FE SPRINGS, CA 90670
Contact country: Not reported
Contact telephone: (562) 921-3581
Telephone ext.: 260
Contact email: TREGURTHA#THRIFTYOIL.COM
EPA Region: 09
Land type: Private
Classification: Large Quantity Generator
Description: Handler: generates 1,000 kg or more of hazardous waste during any calendar month; or generates more than 1 kg of acutely hazardous waste during any calendar month; or generates more than 100 kg of any residue or contaminated soil, waste or other debris resulting from the cleanup of a spill, into or on any land or water, of acutely hazardous waste during any calendar month; or generates 1 kg or less of acutely hazardous waste during any calendar month, and accumulates more than 1 kg of acutely hazardous waste at any time; or generates 100 kg or less of any residue or contaminated soil, waste or other debris resulting from the cleanup of a spill, into or on any land or water, of acutely hazardous waste during any calendar month, and accumulates more than 100 kg of that material at any time

Owner/Operator Summary:
Owner/operator name: GOLDEN WEST REFINING CO
Owner/operator address: Not reported
Not reported
Owner/operator country: Not reported
Owner/operator telephone: Not reported

GOLDEN WEST REFINING CO (Continued) **1015732741**

Legal status: Private
Owner/Operator Type: Operator
Owner/Op start date: 08/15/1983
Owner/Op end date: Not reported

Owner/operator name: GOLDEN WEST REFINING CO
Owner/operator address: IMPERIAL HWY
SANTA FE SPRINGS, CA 90670
Owner/operator country: Not reported
Owner/operator telephone: (562) 921-3581
Legal status: Private
Owner/Operator Type: Owner
Owner/Op start date: 08/15/1983
Owner/Op end date: Not reported

Handler Activities Summary:
U.S. importer of hazardous waste: No
Mixed waste (haz. and radioactive): No
Recycler of hazardous waste: No
Transporter of hazardous waste: No
Treater, storer or disposer of HW: No
Underground injection activity: No
On-site burner exemption: No
Furnace exemption: No
Used oil fuel burner: No
Used oil processor: No
User oil refiner: No
Used oil fuel marketer to burner: No
Used oil Specification marketer: No
Used oil transfer facility: No
Used oil transporter: No

. Waste code: D001
. Waste name: IGNITABLE WASTE

. Waste code: D018
. Waste name: BENZENE

Historical Generators:
Date form received by agency: 01/29/2010
Site name: GOLDEN WEST REFINING COMPANY
Classification: Large Quantity Generator

. Waste code: D001
. Waste name: IGNITABLE WASTE

. Waste code: D018
. Waste name: BENZENE

Date form received by agency: 01/29/2008
Site name: GOLDEN WEST REFINING COMPANY
Classification: Large Quantity Generator

. Waste code: D018
. Waste name: BENZENE

GOLDEN WEST REFINING CO (Continued) **1015732741**

Date form received by agency: 02/17/2005
Site name: GOLDEN WEST REFINING COMPANY
Classification: Large Quantity Generator

. Waste code: D001
. Waste name: IGNITABLE WASTE

. Waste code: D008
. Waste name: LEAD

. Waste code: D018
. Waste name: BENZENE

Date form received by agency: 02/23/2004
Site name: GOLDEN WEST REFINERY
Classification: Conditionally Exempt Small Quantity Generator

. Waste code: D004
. Waste name: ARSENIC

. Waste code: D008
. Waste name: LEAD

. Waste code: D018
. Waste name: BENZENE

Date form received by agency: 03/27/2002
Site name: GOLDEN WEST REFINING COMPANY
Classification: Large Quantity Generator

. Waste code: D001
. Waste name: IGNITABLE WASTE

. Waste code: D002
. Waste name: CORROSIVE WASTE

. Waste code: D007
. Waste name: CHROMIUM

. Waste code: D008
. Waste name: LEAD

. Waste code: D009
. Waste name: MERCURY

. Waste code: D018
. Waste name: BENZENE

. Waste code: F005
. Waste name: THE FOLLOWING SPENT NONHALOGENATED SOLVENTS: TOLUENE, METHYL ETHYL KETONE, CARBON DISULFIDE, ISOBUTANOL, PYRIDINE, BENZENE, 2-ETHOXYETHANOL, AND 2-NITROPROPANE; ALL SPENT SOLVENT MIXTURES/BLENDS CONTAINING, BEFORE USE, A TOTAL OF TEN PERCENT OR MORE (BY VOLUME) OF ONE OR MORE OF THE ABOVE NONHALOGENATED SOLVENTS OR THOSE SOLVENTS LISTED IN F001, F002, OR F004; AND STILL BOTTOMS FROM THE RECOVERY OF THESE SPENT SOLVENTS AND SPENT SOLVENT MIXTURES.

GOLDEN WEST REFINING CO (Continued) **1015732741**

. Waste code: K051
. Waste name: API SEPARATOR SLUDGE FROM THE PETROLEUM REFINING INDUSTRY.

Date form received by agency: 10/12/2000
Site name: GOLDEN WEST REFINING CO.
Classification: Large Quantity Generator

Date form received by agency: 04/15/1999
Site name: GOLDEN W. REFINING CO.
Classification: Large Quantity Generator

Date form received by agency: 09/01/1996
Site name: GOLDEN WEST REFINING CO
Classification: Large Quantity Generator

Date form received by agency: 03/14/1994
Site name: GOLDEN WEST REFINING CO
Classification: Large Quantity Generator

Date form received by agency: 04/01/1992
Site name: GOLDEN WEST REFINING CO
Classification: Large Quantity Generator

Date form received by agency: 04/02/1990
Site name: GOLDEN WEST REFINING CO
Classification: Large Quantity Generator

Date form received by agency: 08/07/1980
Site name: GOLDEN WEST REFINING CO
Classification: Large Quantity Generator

Corrective Action Summary:
Event date: 09/24/2015
Event: Current Human Exposures under Control, Yes, Current Human Exposures Under Control has been verified. Based on a review of information contained in the EI determination, current human exposures are expected to be under control at the facility under current and reasonably expected conditions. This determination will be re-evaluated when the Agency/State becomes aware of significant changes at the facility.

Facility Has Received Notices of Violations:
Regulation violated: Not reported
Area of violation: Generators - General
Date violation determined: 12/22/2000
Date achieved compliance: 03/23/2004
Violation lead agency: State
Enforcement action: FINAL 3008(A) COMPLIANCE ORDER
Enforcement action date: 03/23/2004
Enf. disposition status: Not reported
Enf. disp. status date: Not reported
Enforcement lead agency: State
Proposed penalty amount: Not reported
Final penalty amount: 100000
Paid penalty amount: Not reported

GOLDEN WEST REFINING CO (Continued) **1015732741**

Regulation violated: F - 264.170-177.I
Area of violation: TSD - General
Date violation determined: 06/05/1997
Date achieved compliance: 06/15/1997
Violation lead agency: State
Enforcement action: WRITTEN INFORMAL
Enforcement action date: 06/05/1997
Enf. disposition status: Not reported
Enf. disp. status date: Not reported
Enforcement lead agency: State
Proposed penalty amount: Not reported
Final penalty amount: Not reported
Paid penalty amount: Not reported

Regulation violated: F - 270
Area of violation: TSD - General
Date violation determined: 06/05/1997
Date achieved compliance: 11/20/1997
Violation lead agency: State
Enforcement action: WRITTEN INFORMAL
Enforcement action date: 06/05/1997
Enf. disposition status: Not reported
Enf. disp. status date: Not reported
Enforcement lead agency: State
Proposed penalty amount: Not reported
Final penalty amount: Not reported
Paid penalty amount: Not reported

Regulation violated: F - 264.30-37.C
Area of violation: TSD - General
Date violation determined: 06/05/1997
Date achieved compliance: 06/10/1998
Violation lead agency: State
Enforcement action: WRITTEN INFORMAL
Enforcement action date: 06/05/1997
Enf. disposition status: Not reported
Enf. disp. status date: Not reported
Enforcement lead agency: State
Proposed penalty amount: Not reported
Final penalty amount: Not reported
Paid penalty amount: Not reported

Regulation violated: F - 264.50-56.D
Area of violation: TSD - General
Date violation determined: 06/05/1997
Date achieved compliance: 11/20/1997
Violation lead agency: State
Enforcement action: WRITTEN INFORMAL
Enforcement action date: 06/05/1997
Enf. disposition status: Not reported
Enf. disp. status date: Not reported
Enforcement lead agency: State
Proposed penalty amount: Not reported
Final penalty amount: Not reported
Paid penalty amount: Not reported

Regulation violated: F - 264.10-18.B

GOLDEN WEST REFINING CO (Continued) **1015732741**

Area of violation: TSD - General
Date violation determined: 06/05/1997
Date achieved compliance: 11/20/1997
Violation lead agency: State
Enforcement action: WRITTEN INFORMAL
Enforcement action date: 06/05/1997
Enf. disposition status: Not reported
Enf. disp. status date: Not reported
Enforcement lead agency: State
Proposed penalty amount: Not reported
Final penalty amount: Not reported
Paid penalty amount: Not reported

Regulation violated: FR - 264.140-150.H
Area of violation: TSD - Financial Requirements
Date violation determined: 08/09/1993
Date achieved compliance: 03/23/1995
Violation lead agency: State
Enforcement action: Not reported
Enforcement action date: Not reported
Enf. disposition status: Not reported
Enf. disp. status date: Not reported
Enforcement lead agency: Not reported
Proposed penalty amount: Not reported
Final penalty amount: Not reported
Paid penalty amount: Not reported

Regulation violated: FR - 262.10-12.A
Area of violation: Generators - General
Date violation determined: 02/04/1993
Date achieved compliance: 03/04/1993
Violation lead agency: State
Enforcement action: Not reported
Enforcement action date: Not reported
Enf. disposition status: Not reported
Enf. disp. status date: Not reported
Enforcement lead agency: Not reported
Proposed penalty amount: Not reported
Final penalty amount: Not reported
Paid penalty amount: Not reported

Regulation violated: FR - 268.7
Area of violation: LDR - General
Date violation determined: 10/24/1990
Date achieved compliance: 09/01/1994
Violation lead agency: State
Enforcement action: WRITTEN INFORMAL
Enforcement action date: 12/07/1990
Enf. disposition status: Not reported
Enf. disp. status date: Not reported
Enforcement lead agency: State
Proposed penalty amount: Not reported
Final penalty amount: Not reported
Paid penalty amount: Not reported

Regulation violated: FR - 264.140-150.H
Area of violation: TSD - Financial Requirements

GOLDEN WEST REFINING CO (Continued) **1015732741**

Date violation determined: 10/24/1990
Date achieved compliance: 09/01/1994
Violation lead agency: State
Enforcement action: FINAL 3008(A) COMPLIANCE ORDER
Enforcement action date: 04/26/1991
Enf. disposition status: Not reported
Enf. disp. status date: Not reported
Enforcement lead agency: State
Proposed penalty amount: Not reported
Final penalty amount: 290000
Paid penalty amount: 117500

Regulation violated: FR - 264.140-150.H
Area of violation: TSD - Financial Requirements
Date violation determined: 10/24/1990
Date achieved compliance: 09/01/1994
Violation lead agency: State
Enforcement action: WRITTEN INFORMAL
Enforcement action date: 12/07/1990
Enf. disposition status: Not reported
Enf. disp. status date: Not reported
Enforcement lead agency: State
Proposed penalty amount: Not reported
Final penalty amount: Not reported
Paid penalty amount: Not reported

Regulation violated: FR - 264.110-120.G
Area of violation: TSD - Closure/Post-Closure
Date violation determined: 10/24/1990
Date achieved compliance: 09/01/1994
Violation lead agency: State
Enforcement action: WRITTEN INFORMAL
Enforcement action date: 12/07/1990
Enf. disposition status: Not reported
Enf. disp. status date: Not reported
Enforcement lead agency: State
Proposed penalty amount: Not reported
Final penalty amount: Not reported
Paid penalty amount: Not reported

Regulation violated: FR - 264.110-120.G
Area of violation: TSD - Closure/Post-Closure
Date violation determined: 10/24/1990
Date achieved compliance: 09/01/1994
Violation lead agency: State
Enforcement action: FINAL 3008(A) COMPLIANCE ORDER
Enforcement action date: 04/26/1991
Enf. disposition status: Not reported
Enf. disp. status date: Not reported
Enforcement lead agency: State
Proposed penalty amount: Not reported
Final penalty amount: 290000
Paid penalty amount: 117500

Regulation violated: FR - 268.7
Area of violation: LDR - General
Date violation determined: 10/24/1990

GOLDEN WEST REFINING CO (Continued) **1015732741**

Date achieved compliance: 09/01/1994
Violation lead agency: State
Enforcement action: FINAL 3008(A) COMPLIANCE ORDER
Enforcement action date: 04/26/1991
Enf. disposition status: Not reported
Enf. disp. status date: Not reported
Enforcement lead agency: State
Proposed penalty amount: Not reported
Final penalty amount: 290000
Paid penalty amount: 117500

Regulation violated: FR - 262.50-60
Area of violation: Generators - General
Date violation determined: 10/24/1990
Date achieved compliance: 09/01/1994
Violation lead agency: State
Enforcement action: FINAL 3008(A) COMPLIANCE ORDER
Enforcement action date: 04/26/1991
Enf. disposition status: Not reported
Enf. disp. status date: Not reported
Enforcement lead agency: State
Proposed penalty amount: Not reported
Final penalty amount: 290000
Paid penalty amount: 117500

Regulation violated: FR - 262.50-60
Area of violation: Generators - General
Date violation determined: 10/24/1990
Date achieved compliance: 09/01/1994
Violation lead agency: State
Enforcement action: WRITTEN INFORMAL
Enforcement action date: 12/07/1990
Enf. disposition status: Not reported
Enf. disp. status date: Not reported
Enforcement lead agency: State
Proposed penalty amount: Not reported
Final penalty amount: Not reported
Paid penalty amount: Not reported

Evaluation Action Summary:
Evaluation date: 10/15/2012
Evaluation: COMPLIANCE EVALUATION INSPECTION ON-SITE
Area of violation: Not reported
Date achieved compliance: Not reported
Evaluation lead agency: State

Evaluation date: 11/17/2010
Evaluation: COMPLIANCE EVALUATION INSPECTION ON-SITE
Area of violation: Not reported
Date achieved compliance: Not reported
Evaluation lead agency: State

Evaluation date: 05/11/2010
Evaluation: COMPLIANCE EVALUATION INSPECTION ON-SITE
Area of violation: Not reported
Date achieved compliance: Not reported
Evaluation lead agency: State

GOLDEN WEST REFINING CO (Continued) **1015732741**

Evaluation date: 02/16/2005
Evaluation: COMPLIANCE EVALUATION INSPECTION ON-SITE
Area of violation: Not reported
Date achieved compliance: Not reported
Evaluation lead agency: State

Evaluation date: 11/14/2000
Evaluation: COMPLIANCE EVALUATION INSPECTION ON-SITE
Area of violation: Generators - General
Date achieved compliance: 03/23/2004
Evaluation lead agency: State Contractor/Grantee

Evaluation date: 09/19/2000
Evaluation: COMPLIANCE EVALUATION INSPECTION ON-SITE
Area of violation: Not reported
Date achieved compliance: Not reported
Evaluation lead agency: State

Evaluation date: 05/30/1997
Evaluation: COMPLIANCE EVALUATION INSPECTION ON-SITE
Area of violation: TSD - General
Date achieved compliance: 06/15/1997
Evaluation lead agency: State

Evaluation date: 05/30/1997
Evaluation: COMPLIANCE EVALUATION INSPECTION ON-SITE
Area of violation: TSD - General
Date achieved compliance: 06/10/1998
Evaluation lead agency: State

Evaluation date: 05/30/1997
Evaluation: COMPLIANCE EVALUATION INSPECTION ON-SITE
Area of violation: TSD - General
Date achieved compliance: 11/20/1997
Evaluation lead agency: State

Evaluation date: 01/19/1994
Evaluation: FOCUSED COMPLIANCE INSPECTION
Area of violation: Not reported
Date achieved compliance: Not reported
Evaluation lead agency: State

Evaluation date: 08/09/1993
Evaluation: FINANCIAL RECORD REVIEW
Area of violation: TSD - Financial Requirements
Date achieved compliance: 03/23/1995
Evaluation lead agency: State

Evaluation date: 06/22/1993
Evaluation: FOCUSED COMPLIANCE INSPECTION
Area of violation: Not reported
Date achieved compliance: Not reported
Evaluation lead agency: State

Evaluation date: 03/04/1993
Evaluation: COMPLIANCE EVALUATION INSPECTION ON-SITE
Area of violation: Not reported

GOLDEN WEST REFINING CO (Continued) **1015732741**

Date achieved compliance: Not reported
Evaluation lead agency: State Contractor/Grantee

Evaluation date: 02/24/1993
Evaluation: COMPLIANCE EVALUATION INSPECTION ON-SITE
Area of violation: Generators - General
Date achieved compliance: 03/04/1993
Evaluation lead agency: State Contractor/Grantee

Evaluation date: 10/24/1990
Evaluation: COMPLIANCE EVALUATION INSPECTION ON-SITE
Area of violation: LDR - General
Date achieved compliance: 09/01/1994
Evaluation lead agency: State

Evaluation date: 10/24/1990
Evaluation: COMPLIANCE EVALUATION INSPECTION ON-SITE
Area of violation: Generators - General
Date achieved compliance: 09/01/1994
Evaluation lead agency: State

Evaluation date: 10/24/1990
Evaluation: COMPLIANCE EVALUATION INSPECTION ON-SITE
Area of violation: TSD - Financial Requirements
Date achieved compliance: 09/01/1994
Evaluation lead agency: State

Evaluation date: 10/24/1990
Evaluation: COMPLIANCE EVALUATION INSPECTION ON-SITE
Area of violation: TSD - Closure/Post-Closure
Date achieved compliance: 09/01/1994
Evaluation lead agency: State

2020 COR ACTION:
EPA ID: CAD051485043
Region: 9
Action: Not reported

HAZNET:
envid: 1015732741
Year: 2013
GEPAID: CAD051485043
Contact: Nicholas Panaitescu
Telephone: 5629213581
Mailing Name: Not reported
Mailing Address: 13116 IMPERIAL HIGHWAY
Mailing City,St,Zip: SANTA FE SPRINGS, CA 906700000
Gen County: Los Angeles
TSD EPA ID: CAT080013352
TSD County: Los Angeles
Waste Category: Not reported
Disposal Method: Other Recovery Of Reclamation For Reuse Including Acid Regeneration, Organics Recovery Ect
Tons: 12.92
Cat Decode: Not reported
Method Decode: Not reported
Facility County: Not reported

GOLDEN WEST REFINING CO (Continued) **1015732741**

envid: 1015732741
Year: 2012
GEPAID: CAD051485043
Contact: SIMON TREGURTHA
Telephone: 5629213581
Mailing Name: Not reported
Mailing Address: 13116 IMPERIAL HIGHWAY
Mailing City,St,Zip: SANTA FE SPRINGS, CA 906700000
Gen County: Los Angeles
TSD EPA ID: CAT080013352
TSD County: Los Angeles
Waste Category: Not reported
Disposal Method: Other Recovery Of Reclamation For Reuse Including Acid Regeneration, Organics Recovery Ect
Tons: 19.72
Cat Decode: Not reported
Method Decode: Not reported
Facility County: Los Angeles

envid: 1015732741
Year: 2011
GEPAID: CAD051485043
Contact: SIMON TREGURTHA / PROJECT MGR
Telephone: 5629213581
Mailing Name: Not reported
Mailing Address: 13116 IMPERIAL HIGHWAY
Mailing City,St,Zip: SANTA FE SPRINGS, CA 906700000
Gen County: Not reported
TSD EPA ID: CAT080013352
TSD County: Not reported
Waste Category: Unspecified organic liquid mixture
Disposal Method: Other Recovery Of Reclamation For Reuse Including Acid Regeneration, Organics Recovery Ect
Tons: 12.58
Cat Decode: Not reported
Method Decode: Not reported
Facility County: Los Angeles

envid: 1015732741
Year: 2010
GEPAID: CAD051485043
Contact: SIMON TREGURTHA
Telephone: 5629213581
Mailing Name: Not reported
Mailing Address: 13116 IMPERIAL HIGHWAY
Mailing City,St,Zip: SANTA FE SPRINGS, CA 906700000
Gen County: Not reported
TSD EPA ID: CAT080013352
TSD County: Not reported
Waste Category: Unspecified organic liquid mixture
Disposal Method: Other Recovery Of Reclamation For Reuse Including Acid Regeneration, Organics Recovery Ect
Tons: 20.4
Cat Decode: Not reported
Method Decode: Not reported
Facility County: Los Angeles

GOLDEN WEST REFINING CO (Continued) **1015732741**

envid:	1015732741
Year:	2010
GEPAID:	CAD051485043
Contact:	SIMON TREGURTHA
Telephone:	5629213581
Mailing Name:	Not reported
Mailing Address:	13116 IMPERIAL HIGHWAY
Mailing City,St,Zip:	SANTA FE SPRINGS, CA 906700000
Gen County:	Not reported
TSD EPA ID:	CAT080013352
TSD County:	Not reported
Waste Category:	Unspecified organic liquid mixture
Disposal Method:	Fuel Blending Prior To Energy Recovery At Another Site
Tons:	11.9
Cat Decode:	Not reported
Method Decode:	Not reported
Facility County:	Los Angeles

Click this hyperlink while viewing on your computer to access
208 additional CA_HAZNET: record(s) in the EDR Site Report.

AM209 **GOLDEN WEST REFINERY** **ENVIROSTOR** **S101480698**
NNE **13539 EAST FOSTER ROAD** **LUST** **N/A**
1/2-1 **SANTA FE SPRINGS, CA 90670** **SLIC**
0.908 mi. **CHMIRS**
4794 ft. **Site 3 of 3 in cluster AM** **ENF**
HIST CORTESE

Relative:
Higher

Actual:
101 ft.

ENVIROSTOR:

Facility ID:	19290192
Status:	Refer: RWQCB
Status Date:	08/31/1995
Site Code:	Not reported
Site Type:	Corrective Action
Site Type Detailed:	Corrective Action
Acres:	0
NPL:	NO
Regulatory Agencies:	NONE SPECIFIED
Lead Agency:	NONE SPECIFIED
Program Manager:	Not reported
Supervisor:	* Mmonroy
Division Branch:	Cleanup Chatsworth
Assembly:	Not reported
Senate:	Not reported
Special Program:	* RCRA 3012 - Past Haz Waste Disp Inven Site
Restricted Use:	NO
Site Mgmt Req:	NONE SPECIFIED
Funding:	Not reported
Latitude:	0
Longitude:	0
APN:	NONE SPECIFIED
Past Use:	NONE SPECIFIED
Potential COC:	* HALOGENATED SOLVENTS * OIL/WATER SEPARATION SLUDGE * OTHER STILL BOTTOM WASTE * OXYGENATED SOLVENTS * STILL BOTTOMS WITH HALOGENATED ORGANICS * TANK BOTTOM WASTES * UNSPECIFIED ACID SOLUTION * UNSPECIFIED SLUDGE WASTE * WASTE OIL & MIXED OIL * OTHER SPENT CATALYST * FCC WASTE * TETRAETHYL LEAD SLUDGE Arsenic Cyanide (free
Confirmed COC:	NONE SPECIFIED

GOLDEN WEST REFINERY (Continued) **S101480698**

Potential Description: NONE SPECIFIED
Alias Name: GULF OIL REFINERY
Alias Type: Alternate Name
Alias Name: WILSHIRE OIL COMPANY (PRIOR TO GULF)
Alias Type: Alternate Name
Alias Name: CAD051485043
Alias Type: EPA Identification Number
Alias Name: 110010478571
Alias Type: EPA (FRS #)
Alias Name: 19290192
Alias Type: Envirostor ID Number

Completed Info:
Completed Area Name: PROJECT WIDE
Completed Sub Area Name: Not reported
Completed Document Type: Consent Agreement
Completed Date: 01/01/2000
Comments: Not reported

Completed Area Name: PROJECT WIDE
Completed Sub Area Name: Not reported
Completed Document Type: Site Screening
Completed Date: 10/15/1986
Comments: SITE SCREENING DONE UNRANKED BEP SITE; HIGH PRIORITY SI REQ. RATIONALE FOR SI: FOUR HAZ WASTE DISP. LOCATIONS SPECIFICALLY IDENTIFIED ONSITE SITE REC FOR PA UNDER 3012 RCRA 03-04-84

Completed Area Name: PROJECT WIDE
Completed Sub Area Name: Not reported
Completed Document Type: Preliminary Assessment Report
Completed Date: 04/03/1984
Comments: INSPECTION(LOCAL) LA CO ENGR - NUMEROUS INSP. SINCE 1936 SITE HAS BEEN OIL REFINERY. SOURCE ACT: PETROLEUM REFINERY. PROCESS CRUDE OIL INTO FINISHED GASOLINE. BUNKER FUELS & ASPHALT. PERMIT: IWD PEMIT #1399 - LA CO SANIT INCIDENT: EXISTENCE OF 4 ABAND IW DISP 7/8/82 USE OF UNPERMITTED FAC FOR STORG & PROCESSING OF HAZ WASTE ENF HISTORY: TEMPORARILY OPER UNDER ISD. SUBMIT TO EPA PRELIM ASSESS DONE RCRA 3012 Not reported

Completed Area Name: PROJECT WIDE
Completed Sub Area Name: Not reported
Completed Document Type: Human Exposure Controlled
Completed Date: 09/24/2015
Comments: Not reported

Completed Area Name: PROJECT WIDE
Completed Sub Area Name: Not reported
Completed Document Type: Site Screening
Completed Date: 05/16/1995
Comments: NFA FOR SITE MITIGATION OPERATIONS.

Completed Area Name: PROJECT WIDE
Completed Sub Area Name: Not reported
Completed Document Type: * Discovery
Completed Date: 09/26/1983
Comments: FACILITY IDENTIFIED ID FROM ERRIS

Completed Area Name: PROJECT WIDE

GOLDEN WEST REFINERY (Continued) **S101480698**

Completed Sub Area Name: Not reported
Completed Document Type: * Discovery
Completed Date: 01/15/1981
Comments: FACILITY IDENTIFIED FAC ID RWQCB FILES AT LACE & RWQCB CONFIRM INFO RECEIVED BY GULF OIL.

Future Area Name: Not reported
Future Sub Area Name: Not reported
Future Document Type: Not reported
Future Due Date: Not reported
Schedule Area Name: Not reported
Schedule Sub Area Name: Not reported
Schedule Document Type: Not reported
Schedule Due Date: Not reported
Schedule Revised Date: Not reported

LUST REG 4:
Region: 4
Regional Board: 04
County: Los Angeles
Facility Id: 906700298
Status: Preliminary site assessment workplan submitted
Substance: Water and Oil Mix
Substance Quantity: Not reported
Local Case No: Not reported
Case Type: Groundwater
Abatement Method Used at the Site: Not reported
Global ID: T0603701566
W Global ID: Not reported
Staff: SLC
Local Agency: 19049
Cross Street: CARMENITA RD.
Enforcement Type: Not reported
Date Leak Discovered: 11/13/1989
Date Leak First Reported: 3/13/1990
Date Leak Record Entered: 4/5/1990
Date Confirmation Began: Not reported
Date Leak Stopped: 11/13/1989
Date Case Last Changed on Database: 1/9/2001
Date the Case was Closed: Not reported
How Leak Discovered: Subsurface Monitoring
How Leak Stopped: Not reported
Cause of Leak: UNK
Leak Source: UNK
Operator: BOYATZIS, GEORGE
Water System: Not reported
Well Name: Not reported
Approx. Dist To Production Well (ft): 3211.783080606433034084792609 2
Source of Cleanup Funding: UNK
Preliminary Site Assessment Workplan Submitted: 12/22/1997
Preliminary Site Assessment Began: Not reported
Pollution Characterization Began: Not reported
Remediation Plan Submitted: Not reported
Remedial Action Underway: Not reported
Post Remedial Action Monitoring Began: Not reported
Enforcement Action Date: Not reported
Historical Max MTBE Date: Not reported

GOLDEN WEST REFINERY (Continued) **S101480698**

Hist Max MTBE Conc in Groundwater: Not reported
Hist Max MTBE Conc in Soil: 30
Significant Interim Remedial Action Taken: Not reported
GW Qualifier: Not reported
Soil Qualifier: Not reported
Organization: Not reported
Owner Contact: Not reported
Responsible Party: GOLDEN WEST REFINING CO.
RP Address: P.O. BOX 2128, SANTA FE SPRINGS, 90670
Program: SLIC
Lat/Long: 33.909754 / -1
Local Agency Staff: UNK
Beneficial Use: Not reported
Priority: LOP/MODERATE - POTENTIAL HEALTH/SAFETY/ENVIRONMENTAL IMPACT
Cleanup Fund Id: Not reported
Suspended: Not reported
Assigned Name: Not reported
Summary: SEE SFSFD UST LEAK LIST DATED 4/14/98; REFER TO SLIC #227

SLIC:
Region: STATE
Facility Status: **Open - Inactive**
Status Date: 04/18/2016
Global Id: SL0603777001
Lead Agency: LOS ANGELES RWQCB (REGION 4)
Lead Agency Case Number: Not reported
Latitude: 33.909707
Longitude: -118.039437
Case Type: Cleanup Program Site
Case Worker: AS
Local Agency: Not reported
RB Case Number: 0227B
File Location: Not reported
Potential Media Affected: Not reported
Potential Contaminants of Concern: Not reported
Site History: Not reported

Click here to access the California GeoTracker records for this facility:

Region: STATE
Facility Status: **Open - Remediation**
Status Date: 03/03/2006
Global Id: SL373412444
Lead Agency: LOS ANGELES RWQCB (REGION 4)
Lead Agency Case Number: Not reported
Latitude: 33.9171171269795
Longitude: -118.054447174072
Case Type: Cleanup Program Site
Case Worker: AS
Local Agency: Not reported
RB Case Number: 0227A
File Location: Regional Board
Potential Media Affected: Aquifer used for drinking water supply, Soil, Soil Vapor
Potential Contaminants of Concern: Arsenic, Lead, Aviation, Benzene, Crude Oil, Diesel, Gasoline, MTBE / TBA / Other Fuel Oxygenates, Toluene, Total Petroleum Hydrocarbons (TPH), Xylene
Site History: The site was a former tank farm/refinery built in the 1930s. Golden

GOLDEN WEST REFINERY (Continued) **S101480698**

West Refining Company (GWRC) purchased the refinery in 1983 and operated the refinery unit until February 1992, when crude oil processing operations were suspended. Only fuel transport operations were conducted by GRWC at the Refinery Property from February 1992 to August 1997. The site has now been redeveloped into a light industrial/commercial business complex. Before site redevelopment soil impacted with petroleum hydrocarbons was excavated to ~ 10 - foot depth. The soil beneath the site is impacted with petroleum hydrocarbons including gasoline, diesel and aviation fuel. The first groundwater in Semi Perched Aquifer occurs ~22 feet depth. The second Artesia Aquifer occurs ~ 75 foot depth. Free phase petroleum hydrocarbon (gasoline, diesel and aviation fuel are present on groundwater in both aquifers. The plume extends offsite. In Semi-Perched Aquifer the plume extends ~3000 feet in a southwesterly direction to Rosecrans Avenue. Free phase hydrocarbons are being recovered by Golden West refinery form wells located on and off site. Golden West is also operating 6 soil vapor extraction systems to treat the vapors. Additional work is needed for groundwater assessment , monitoring and cleanup; particularly offsite. Soil vapor survey is also needed offsite.

Click here to access the California GeoTracker records for this facility:

CHMIRS:

OES Incident Number:	0-2451
OES notification:	06/01/2000
OES Date:	Not reported
OES Time:	Not reported
Date Completed:	**Not reported**
Property Use:	Not reported
Agency Id Number:	Not reported
Agency Incident Number:	Not reported
Time Notified:	Not reported
Time Completed:	Not reported
Surrounding Area:	Not reported
Estimated Temperature:	Not reported
Property Management:	Not reported
More Than Two Substances Involved?:	Not reported
Resp Agncy Personel # Of Decontaminated:	Not reported
Responding Agency Personel # Of Injuries:	Not reported
Responding Agency Personel # Of Fatalities:	Not reported
Others Number Of Decontaminated:	Not reported
Others Number Of Injuries:	Not reported
Others Number Of Fatalities:	Not reported
Vehicle Make/year:	Not reported
Vehicle License Number:	Not reported
Vehicle State:	Not reported
Vehicle Id Number:	Not reported
CA DOT PUC/ICC Number:	Not reported
Company Name:	Not reported
Reporting Officer Name/ID:	Not reported
Report Date:	Not reported
Facility Telephone:	Not reported
Waterway Involved:	No
Waterway:	Not reported
Spill Site:	Not reported
Cleanup By:	Contractor

GOLDEN WEST REFINERY (Continued) **S101480698**

Containment:	Not reported
What Happened:	Not reported
Type:	Not reported
Measure:	Not reported
Other:	Not reported
Date/Time:	Not reported
Year:	2000
Agency:	Hanson Aggregates Pacific Sowest Inc.
Incident Date:	5/26/200012:00:00 AM
Admin Agency:	Santa Fe Springs Fire Department
Amount:	Not reported
Contained:	Yes
Site Type:	Industrial Plant
E Date:	Not reported
Substance:	asbestos
Gallons:	0.000000
Unknown:	0
Substance #2:	Not reported
Substance #3:	Not reported
Evacuations:	0
Number of Injuries:	0
Number of Fatalities:	0
#1 Pipeline:	Not reported
#2 Pipeline:	Not reported
#3 Pipeline:	Not reported
#1 Vessel >= 300 Tons:	Not reported
#2 Vessel >= 300 Tons:	Not reported
#3 Vessel >= 300 Tons:	Not reported
Evacs:	Not reported
Injuries:	Not reported
Fatals:	Not reported
Comments:	Not reported
Description:	a crusher crushed a piece of transite pipe and the powder probably went to atmosphere

ENF:

Region:	4
Facility Id:	260375
Agency Name:	Golden West Refining Company
Place Type:	Facility
Place Subtype:	Groundwater Cleanup Site
Facility Type:	All other facilities
Agency Type:	Privately-Owned Business
# Of Agencies:	1
Place Latitude:	33.909715
Place Longitude:	-118.038716
SIC Code 1:	2999
SIC Desc 1:	Products of Petroleum and Coal, NEC
SIC Code 2:	2911
SIC Desc 2:	Petroleum Refining
SIC Code 3:	9999
SIC Desc 3:	Nonclassifiable Establishments
NAICS Code 1:	Not reported
NAICS Desc 1:	Not reported
NAICS Code 2:	Not reported
NAICS Desc 2:	Not reported
NAICS Code 3:	Not reported

GOLDEN WEST REFINERY (Continued) **S101480698**

NAICS Desc 3:	Not reported
# Of Places:	1
Source Of Facility:	Reg Meas
Design Flow:	17.214
Threat To Water Quality:	2
Complexity:	A
Pretreatment:	X - Facility is not a POTW
Facility Waste Type:	Stormwater runoff
Facility Waste Type 2:	Not reported
Facility Waste Type 3:	Not reported
Facility Waste Type 4:	Not reported
Program:	NPDNONMUNIPRCS
Program Category1:	NPDESWW
Program Category2:	NPDESWW
# Of Programs:	1
WDID:	4B192162001
Reg Measure Id:	134764
Reg Measure Type:	NPDES Permits
Region:	4
Order #:	91-046
Npdes# CA#:	CA0055115
Major-Minor:	Minor
Npdes Type:	OTH
Reclamation:	N - No
Dredge Fill Fee:	Not reported
301H:	N
Application Fee Amt Received:	Not reported
Status:	Historical
Status Date:	04/22/1991
Effective Date:	04/22/1991
Expiration/Review Date:	11/10/1995
Termination Date:	04/12/2000
WDR Review - Amend:	Not reported
WDR Review - Revise/Renew:	Not reported
WDR Review - Rescind:	Not reported
WDR Review - No Action Required:	Not reported
WDR Review - Pending:	Not reported
WDR Review - Planned:	Not reported
Status Enrollee:	N
Individual/General:	I
Fee Code:	Not reported
Direction/Voice:	Passive
Enforcement Id(EID):	227720
Region:	4
Order / Resolution Number:	Oral Communication
Enforcement Action Type:	Oral Communication
Effective Date:	09/13/1999
Adoption/Issuance Date:	09/13/1999
Achieve Date:	Not reported
Termination Date:	10/13/1999
ACL Issuance Date:	Not reported
EPL Issuance Date:	Not reported
Status:	Historical
Title:	Oral Communication - Golden West Refining Company, Santa Fe Springs Refinery
Description:	Board staff contacted the discharger by phone 9/13/99 & discussed the violation.

GOLDEN WEST REFINERY (Continued) **S101480698**

Program:	NPDNONMUNIPRCS
Latest Milestone Completion Date:	Not reported
# Of Programs1:	1
Total Assessment Amount:	0
Initial Assessed Amount:	0
Liability $ Amount:	0
Project $ Amount:	0
Liability $ Paid:	0
Project $ Completed:	0
Total $ Paid/Completed Amount:	0
Region:	4
Facility Id:	260375
Agency Name:	Golden West Refining Company
Place Type:	Facility
Place Subtype:	Groundwater Cleanup Site
Facility Type:	All other facilities
Agency Type:	Privately-Owned Business
# Of Agencies:	1
Place Latitude:	33.909715
Place Longitude:	-118.038716
SIC Code 1:	2999
SIC Desc 1:	Products of Petroleum and Coal, NEC
SIC Code 2:	2911
SIC Desc 2:	Petroleum Refining
SIC Code 3:	9999
SIC Desc 3:	Nonclassifiable Establishments
NAICS Code 1:	Not reported
NAICS Desc 1:	Not reported
NAICS Code 2:	Not reported
NAICS Desc 2:	Not reported
NAICS Code 3:	Not reported
NAICS Desc 3:	Not reported
# Of Places:	1
Source Of Facility:	Reg Meas
Design Flow:	17.214
Threat To Water Quality:	2
Complexity:	A
Pretreatment:	X - Facility is not a POTW
Facility Waste Type:	Stormwater runoff
Facility Waste Type 2:	Not reported
Facility Waste Type 3:	Not reported
Facility Waste Type 4:	Not reported
Program:	NPDNONMUNIPRCS
Program Category1:	NPDESWW
Program Category2:	NPDESWW
# Of Programs:	1
WDID:	4B192162001
Reg Measure Id:	147627
Reg Measure Type:	NPDES Permits
Region:	4
Order #:	00-051
Npdes# CA#:	CA0055115
Major-Minor:	Minor
Npdes Type:	OTH
Reclamation:	N - No
Dredge Fill Fee:	Not reported

GOLDEN WEST REFINERY (Continued) **S101480698**

301H:	N
Application Fee Amt Received:	Not reported
Status:	Historical
Status Date:	03/10/2005
Effective Date:	04/13/2000
Expiration/Review Date:	03/10/2005
Termination Date:	04/06/2005
WDR Review - Amend:	Not reported
WDR Review - Revise/Renew:	Not reported
WDR Review - Rescind:	Not reported
WDR Review - No Action Required:	Not reported
WDR Review - Pending:	Not reported
WDR Review - Planned:	Not reported
Status Enrollee:	N
Individual/General:	I
Fee Code:	Not reported
Direction/Voice:	Passive
Enforcement Id(EID):	243145
Region:	4
Order / Resolution Number:	R4-2003-0014
Enforcement Action Type:	Admin Civil Liability
Effective Date:	06/20/2003
Adoption/Issuance Date:	Not reported
Achieve Date:	Not reported
Termination Date:	08/22/2003
ACL Issuance Date:	06/20/2003
EPL Issuance Date:	Not reported
Status:	Historical
Title:	MMPC R4-2003-0014 Golden West Refining Co., Santa Fe Springs Refinery
Description:	Mandatory Minimum Penalty Complaint R4-2003-0014 for $27,000 sent 6/20/03 for permit effluent violations. If discharger waives hearing: Pay $27,000 to CAA or, Pay $6,000 to CAA & $21,000 to a SEP.
Program:	NPDNONMUNIPRCS
Latest Milestone Completion Date:	8/22/2003
# Of Programs1:	1
Total Assessment Amount:	27000
Initial Assessed Amount:	0
Liability $ Amount:	6000
Project $ Amount:	0
Liability $ Paid:	6000
Project $ Completed:	0
Total $ Paid/Completed Amount:	27000

Region:	4
Facility Id:	260375
Agency Name:	Golden West Refining Company
Place Type:	Facility
Place Subtype:	Groundwater Cleanup Site
Facility Type:	All other facilities
Agency Type:	Privately-Owned Business
# Of Agencies:	1
Place Latitude:	33.909715
Place Longitude:	-118.038716
SIC Code 1:	2999
SIC Desc 1:	Products of Petroleum and Coal, NEC
SIC Code 2:	2911

GOLDEN WEST REFINERY (Continued) **S101480698**

SIC Desc 2:	Petroleum Refining
SIC Code 3:	9999
SIC Desc 3:	Nonclassifiable Establishments
NAICS Code 1:	Not reported
NAICS Desc 1:	Not reported
NAICS Code 2:	Not reported
NAICS Desc 2:	Not reported
NAICS Code 3:	Not reported
NAICS Desc 3:	Not reported
# Of Places:	1
Source Of Facility:	Reg Meas
Design Flow:	17.214
Threat To Water Quality:	2
Complexity:	A
Pretreatment:	X - Facility is not a POTW
Facility Waste Type:	Stormwater runoff
Facility Waste Type 2:	Not reported
Facility Waste Type 3:	Not reported
Facility Waste Type 4:	Not reported
Program:	NPDNONMUNIPRCS
Program Category1:	NPDESWW
Program Category2:	NPDESWW
# Of Programs:	1
WDID:	4B192162001
Reg Measure Id:	147627
Reg Measure Type:	NPDES Permits
Region:	4
Order #:	00-051
Npdes# CA#:	CA0055115
Major-Minor:	Minor
Npdes Type:	OTH
Reclamation:	N - No
Dredge Fill Fee:	Not reported
301H:	N
Application Fee Amt Received:	Not reported
Status:	Historical
Status Date:	03/10/2005
Effective Date:	04/13/2000
Expiration/Review Date:	03/10/2005
Termination Date:	04/06/2005
WDR Review - Amend:	Not reported
WDR Review - Revise/Renew:	Not reported
WDR Review - Rescind:	Not reported
WDR Review - No Action Required:	Not reported
WDR Review - Pending:	Not reported
WDR Review - Planned:	Not reported
Status Enrollee:	N
Individual/General:	I
Fee Code:	Not reported
Direction/Voice:	Passive
Enforcement Id(EID):	241943
Region:	4
Order / Resolution Number:	NOV
Enforcement Action Type:	Notice of Violation
Effective Date:	04/19/2002
Adoption/Issuance Date:	04/19/2002
Achieve Date:	Not reported

GOLDEN WEST REFINERY (Continued) **S101480698**

Termination Date:	05/19/2002
ACL Issuance Date:	Not reported
EPL Issuance Date:	Not reported
Status:	Historical
Title:	NOV - Golden West Refining Co., Santa Fe Springs Refinery
Description:	NOV sent 4/19/02 for permit effluent violations & reporting deficiencies.
Program:	NPDNONMUNIPRCS
Latest Milestone Completion Date:	Not reported
# Of Programs1:	1
Total Assessment Amount:	0
Initial Assessed Amount:	0
Liability $ Amount:	0
Project $ Amount:	0
Liability $ Paid:	0
Project $ Completed:	0
Total $ Paid/Completed Amount:	0

Region:	4
Facility Id:	260375
Agency Name:	Golden West Refining Company
Place Type:	Facility
Place Subtype:	Groundwater Cleanup Site
Facility Type:	All other facilities
Agency Type:	Privately-Owned Business
# Of Agencies:	1
Place Latitude:	33.909715
Place Longitude:	-118.038716
SIC Code 1:	2999
SIC Desc 1:	Products of Petroleum and Coal, NEC
SIC Code 2:	2911
SIC Desc 2:	Petroleum Refining
SIC Code 3:	9999
SIC Desc 3:	Nonclassifiable Establishments
NAICS Code 1:	Not reported
NAICS Desc 1:	Not reported
NAICS Code 2:	Not reported
NAICS Desc 2:	Not reported
NAICS Code 3:	Not reported
NAICS Desc 3:	Not reported
# Of Places:	1
Source Of Facility:	Reg Meas
Design Flow:	17.214
Threat To Water Quality:	2
Complexity:	A
Pretreatment:	X - Facility is not a POTW
Facility Waste Type:	Stormwater runoff
Facility Waste Type 2:	Not reported
Facility Waste Type 3:	Not reported
Facility Waste Type 4:	Not reported
Program:	NPDNONMUNIPRCS
Program Category1:	NPDESWW
Program Category2:	NPDESWW
# Of Programs:	1
WDID:	4B192162001
Reg Measure Id:	147627
Reg Measure Type:	NPDES Permits

GOLDEN WEST REFINERY (Continued) **S101480698**

Region:	4
Order #:	00-051
Npdes# CA#:	CA0055115
Major-Minor:	Minor
Npdes Type:	OTH
Reclamation:	N - No
Dredge Fill Fee:	Not reported
301H:	N
Application Fee Amt Received:	Not reported
Status:	Historical
Status Date:	03/10/2005
Effective Date:	04/13/2000
Expiration/Review Date:	03/10/2005
Termination Date:	04/06/2005
WDR Review - Amend:	Not reported
WDR Review - Revise/Renew:	Not reported
WDR Review - Rescind:	Not reported
WDR Review - No Action Required:	Not reported
WDR Review - Pending:	Not reported
WDR Review - Planned:	Not reported
Status Enrollee:	N
Individual/General:	I
Fee Code:	Not reported
Direction/Voice:	Passive
Enforcement Id(EID):	227783
Region:	4
Order / Resolution Number:	R4-2000-0052
Enforcement Action Type:	Time Schedule Order
Effective Date:	04/13/2000
Adoption/Issuance Date:	04/13/2000
Achieve Date:	Not reported
Termination Date:	04/01/2001
ACL Issuance Date:	Not reported
EPL Issuance Date:	Not reported
Status:	Historical
Title:	TSO R4-2000-0052 - Golden West Refining Co., Santa Fe Springs Refinery
Description:	TSO 00-052 contains interim effluent limits (until 4/1/01) for benzene, arsenic, cadmium, copper, chromium (VI), silver & zinc.
Program:	NPDNONMUNIPRCS
Latest Milestone Completion Date:	Not reported
# Of Programs1:	1
Total Assessment Amount:	0
Initial Assessed Amount:	0
Liability $ Amount:	0
Project $ Amount:	0
Liability $ Paid:	0
Project $ Completed:	0
Total $ Paid/Completed Amount:	0

Region:	4
Facility Id:	260377
Agency Name:	Golden West Refining Company
Place Type:	Facility
Place Subtype:	Not reported
Facility Type:	Industrial
Agency Type:	Privately-Owned Business

GOLDEN WEST REFINERY (Continued) **S101480698**

# Of Agencies:	1
Place Latitude:	33.909715
Place Longitude:	-118.038716
SIC Code 1:	Not reported
SIC Desc 1:	Not reported
SIC Code 2:	Not reported
SIC Desc 2:	Not reported
SIC Code 3:	Not reported
SIC Desc 3:	Not reported
NAICS Code 1:	Not reported
NAICS Desc 1:	Not reported
NAICS Code 2:	Not reported
NAICS Desc 2:	Not reported
NAICS Code 3:	Not reported
NAICS Desc 3:	Not reported
# Of Places:	1
Source Of Facility:	Reg Meas
Design Flow:	Not reported
Threat To Water Quality:	Not reported
Complexity:	Not reported
Pretreatment:	Not reported
Facility Waste Type:	Not reported
Facility Waste Type 2:	Not reported
Facility Waste Type 3:	Not reported
Facility Waste Type 4:	Not reported
Program:	SLIC
Program Category1:	TANKS
Program Category2:	TANKS
# Of Programs:	1
WDID:	4SLIC0227
Reg Measure Id:	149164
Reg Measure Type:	Unregulated
Region:	4
Order #:	Not reported
Npdes# CA#:	Not reported
Major-Minor:	Not reported
Npdes Type:	Not reported
Reclamation:	Not reported
Dredge Fill Fee:	Not reported
301H:	Not reported
Application Fee Amt Received:	Not reported
Status:	Never Active
Status Date:	02/20/2013
Effective Date:	Not reported
Expiration/Review Date:	Not reported
Termination Date:	Not reported
WDR Review - Amend:	Not reported
WDR Review - Revise/Renew:	Not reported
WDR Review - Rescind:	Not reported
WDR Review - No Action Required:	Not reported
WDR Review - Pending:	Not reported
WDR Review - Planned:	Not reported
Status Enrollee:	N
Individual/General:	I
Fee Code:	Not reported
Direction/Voice:	Passive
Enforcement Id(EID):	256433

GOLDEN WEST REFINERY (Continued) **S101480698**

Region:	4
Order / Resolution Number:	R4-2004-0020
Enforcement Action Type:	Clean-up and Abatement Order
Effective Date:	08/24/2004
Adoption/Issuance Date:	Not reported
Achieve Date:	Not reported
Termination Date:	08/24/2004
ACL Issuance Date:	Not reported
EPL Issuance Date:	Not reported
Status:	Historical
Title:	Enforcement - 4SLIC0227
Description:	CAO R4-2004-0020 issued 8/24/04 contains a schedule to determine the extent of contamination & clean up the soil & groundwater.
Program:	SLIC
Latest Milestone Completion Date:	Not reported
# Of Programs1:	1
Total Assessment Amount:	0
Initial Assessed Amount:	0
Liability $ Amount:	0
Project $ Amount:	0
Liability $ Paid:	0
Project $ Completed:	0
Total $ Paid/Completed Amount:	0

HIST CORTESE:

Region:	CORTESE
Facility County Code:	19
Reg By:	LTNKA
Reg Id:	906700298

210
NW
1/2-1
0.965 mi.
5095 ft.

JOHN GLENN HIGH SCHOOL **ENVIROSTOR** **S103979616**
13520 SHOEMAKER AVENUE **SCH** **N/A**
NORWALK, CA 90650

Relative:
Higher

Actual:
92 ft.

ENVIROSTOR:

Facility ID:	19820103
Status:	Active
Status Date:	09/09/2016
Site Code:	304426
Site Type:	School Cleanup
Site Type Detailed:	School
Acres:	21.74
NPL:	NO
Regulatory Agencies:	SMBRP
Lead Agency:	SMBRP
Program Manager:	Shahir Haddad
Supervisor:	Shahir Haddad
Division Branch:	Southern California Schools & Brownfields Outreach
Assembly:	57
Senate:	32
Special Program:	Not reported
Restricted Use:	NO
Site Mgmt Req:	NONE SPECIFIED
Funding:	School District

JOHN GLENN HIGH SCHOOL (Continued) **S103979616**

Latitude: 33.90801
Longitude: -118.0538
APN: 8044032042
Past Use: * EDUCATIONAL SERVICES
Potential COC: Arsenic
Confirmed COC: NONE SPECIFIED
Potential Description: SOIL
Alias Name: JOHN GLENN HIGH SCHOOL EXPANSION
Alias Type: Alternate Name
Alias Name: NORWALK-LA MIRADA UNIFIED SCHOOL DIST.
Alias Type: Alternate Name
Alias Name: NORWALK-LA MIRADA USD-JOHN GLENN HS FAC
Alias Type: Alternate Name
Alias Name: 8044032042
Alias Type: APN
Alias Name: 110002694852
Alias Type: EPA (FRS #)
Alias Name: 304426
Alias Type: Project Code (Site Code)
Alias Name: 19820103
Alias Type: Envirostor ID Number

Completed Info:
Completed Area Name: 2016 Athletic Fields & Field Buildings Project
Completed Sub Area Name: Not reported
Completed Document Type: Annual Oversight Cost Estimate
Completed Date: 09/29/2016
Comments: Annual Cost Estimate included in EOA.

Completed Area Name: 2007 Three Classrooms Area
Completed Sub Area Name: Not reported
Completed Document Type: Cost Recovery Closeout Memo
Completed Date: 03/05/2008
Comments: CRU Memo

Completed Area Name: 2007 Three Classrooms Area
Completed Sub Area Name: Not reported
Completed Document Type: Preliminary Endangerment Assessment Report
Completed Date: 08/11/2005
Comments: DTSC concurrs with PEA conclusion that further action is req'd for elevated arsenic (up to 46 ppm) and reccommends SSI for delineation. Additionally, OCP resamples are to be taken in SSI due to analysis discrepency (sample matrix interference resulted in dl raised 500 times).

Completed Area Name: 2007 Three Classrooms Area
Completed Sub Area Name: Not reported
Completed Document Type: Preliminary Endangerment Assessment Workplan
Completed Date: 06/14/2004
Comments: Not reported

Completed Area Name: 2007 Three Classrooms Area
Completed Sub Area Name: Not reported
Completed Document Type: Supplemental Site Investigation Workplan
Completed Date: 09/27/2005
Comments: Approved SSI WP for implementation. Fieldwork scheduled 9/30/2005

Completed Area Name: 2007 Three Classrooms Area

JOHN GLENN HIGH SCHOOL (Continued) **S103979616**

Completed Sub Area Name: Not reported
Completed Document Type: Supplemental Site Investigation Report
Completed Date: 06/16/2006
Comments: DTSC conditionally approved the final SSI report for a Removal Action (with comments). The SSI final approval presents data collected at different times during the SSI investigation, aresnic was detected at elevated concentrations.

Completed Area Name: 2007 Three Classrooms Area
Completed Sub Area Name: Not reported
Completed Document Type: Fieldwork
Completed Date: 03/20/2006
Comments: Third round of step out sampling to delineate the area of arsenic contamination.

Completed Area Name: 2007 Three Classrooms Area
Completed Sub Area Name: Not reported
Completed Document Type: Removal Action Workplan
Completed Date: 01/19/2007
Comments: DTSC approved the RAW for implementation.

Completed Area Name: 2007 Three Classrooms Area
Completed Sub Area Name: Not reported
Completed Document Type: Fieldwork
Completed Date: 10/19/2007
Comments: Per District request, DTSC approved Area 1 for the school construction pending the submittal of the Removal Action Completion Report. Figures and lab data were submitted and discussed with the toxicologist and supervisor prior to preliminary approval.

Completed Area Name: 2007 Three Classrooms Area
Completed Sub Area Name: Not reported
Completed Document Type: Removal Action Completion Report
Completed Date: 12/10/2007
Comments: Not reported

Completed Area Name: 2007 Three Classrooms Area
Completed Sub Area Name: Not reported
Completed Document Type: 4.15 Request
Completed Date: 04/17/2007
Comments: DTSC signed and approved the 4.15 form, pdf copy forwarded to district along with original.

Completed Area Name: 2016 Athletic Fields & Field Buildings Project
Completed Sub Area Name: Not reported
Completed Document Type: Environmental Oversight Agreement Application
Completed Date: 09/06/2016
Comments: District submitted EOP Application via email on 09/06/2016.

Completed Area Name: 2007 Three Classrooms Area
Completed Sub Area Name: Not reported
Completed Document Type: Environmental Oversight Agreement
Completed Date: 08/20/2003
Comments: Not reported

Completed Area Name: 2007 Three Classrooms Area
Completed Sub Area Name: Not reported

JOHN GLENN HIGH SCHOOL (Continued) **S103979616**

Completed Document Type:	CEQA - Notice of Exemption
Completed Date:	01/19/2007
Comments:	NOE final approval. For document review, see RAW final approval letter.
Completed Area Name:	2007 Three Classrooms Area
Completed Sub Area Name:	Not reported
Completed Document Type:	Site Inspections/Visit (Non LUR)
Completed Date:	06/05/2004
Comments:	Not reported
Completed Area Name:	2007 Three Classrooms Area
Completed Sub Area Name:	Not reported
Completed Document Type:	School Cleanup Agreement
Completed Date:	10/10/2006
Comments:	Not reported
Completed Area Name:	2007 Three Classrooms Area
Completed Sub Area Name:	Not reported
Completed Document Type:	Certification
Completed Date:	03/06/2008
Comments:	Removal Action Certification Form
Future Area Name:	Not reported
Future Sub Area Name:	Not reported
Future Document Type:	Not reported
Future Due Date:	Not reported
Schedule Area Name:	2016 Athletic Fields & Field Buildings Project
Schedule Sub Area Name:	Not reported
Schedule Document Type:	Preliminary Endangerment Assessment Report
Schedule Due Date:	03/27/2017
Schedule Revised Date:	Not reported

SCH:

Facility ID:	19820103
Site Type:	School Cleanup
Site Type Detail:	School
Site Mgmt. Req.:	NONE SPECIFIED
Acres:	21.74
National Priorities List:	NO
Cleanup Oversight Agencies:	SMBRP
Lead Agency:	SMBRP
Lead Agency Description:	DTSC - Site Cleanup Program
Project Manager:	Shahir Haddad
Supervisor:	Shahir Haddad
Division Branch:	Southern California Schools & Brownfields Outreach
Site Code:	304426
Assembly:	57
Senate:	32
Special Program Status:	Not reported
Status:	Active
Status Date:	09/09/2016
Restricted Use:	NO
Funding:	School District
Latitude:	33.90801
Longitude:	-118.0538

JOHN GLENN HIGH SCHOOL (Continued) **S103979616**

APN:	8044032042
Past Use:	* EDUCATIONAL SERVICES
Potential COC:	Arsenic
Confirmed COC:	NONE SPECIFIED
Potential Description:	SOIL
Alias Name:	JOHN GLENN HIGH SCHOOL EXPANSION
Alias Type:	Alternate Name
Alias Name:	NORWALK-LA MIRADA UNIFIED SCHOOL DIST.
Alias Type:	Alternate Name
Alias Name:	NORWALK-LA MIRADA USD-JOHN GLENN HS FAC
Alias Type:	Alternate Name
Alias Name:	8044032042
Alias Type:	APN
Alias Name:	110002694852
Alias Type:	EPA (FRS #)
Alias Name:	304426
Alias Type:	Project Code (Site Code)
Alias Name:	19820103
Alias Type:	Envirostor ID Number

Completed Info:

Completed Area Name:	2016 Athletic Fields & Field Buildings Project
Completed Sub Area Name:	Not reported
Completed Document Type:	Annual Oversight Cost Estimate
Completed Date:	09/29/2016
Comments:	Annual Cost Estimate included in EOA.
Completed Area Name:	2007 Three Classrooms Area
Completed Sub Area Name:	Not reported
Completed Document Type:	Cost Recovery Closeout Memo
Completed Date:	03/05/2008
Comments:	CRU Memo
Completed Area Name:	2007 Three Classrooms Area
Completed Sub Area Name:	Not reported
Completed Document Type:	Preliminary Endangerment Assessment Report
Completed Date:	08/11/2005
Comments:	DTSC concurrs with PEA conclusion that further action is req'd for elevated arsenic (up to 46 ppm) and reccommends SSI for delineation. Additionally, OCP resamples are to be taken in SSI due to analysis discrepency (sample matrix interference resulted in dl raised 500 times).
Completed Area Name:	2007 Three Classrooms Area
Completed Sub Area Name:	Not reported
Completed Document Type:	Preliminary Endangerment Assessment Workplan
Completed Date:	06/14/2004
Comments:	Not reported
Completed Area Name:	2007 Three Classrooms Area
Completed Sub Area Name:	Not reported
Completed Document Type:	Supplemental Site Investigation Workplan
Completed Date:	09/27/2005
Comments:	Approved SSI WP for implementation. Fieldwork scheduled 9/30/2005
Completed Area Name:	2007 Three Classrooms Area
Completed Sub Area Name:	Not reported
Completed Document Type:	Supplemental Site Investigation Report

JOHN GLENN HIGH SCHOOL (Continued) **S103979616**

Completed Date:	06/16/2006
Comments:	DTSC conditionally approved the final SSI report for a Removal Action (with comments). The SSI final approval presents data collected at different times during the SSI investigation, aresnic was detected at elevated concentrations.
Completed Area Name:	2007 Three Classrooms Area
Completed Sub Area Name:	Not reported
Completed Document Type:	Fieldwork
Completed Date:	03/20/2006
Comments:	Third round of step out sampling to delineate the area of arsenic contamination.
Completed Area Name:	2007 Three Classrooms Area
Completed Sub Area Name:	Not reported
Completed Document Type:	Removal Action Workplan
Completed Date:	01/19/2007
Comments:	DTSC approved the RAW for implementation.
Completed Area Name:	2007 Three Classrooms Area
Completed Sub Area Name:	Not reported
Completed Document Type:	Fieldwork
Completed Date:	10/19/2007
Comments:	Per District request, DTSC approved Area 1 for the school construction pending the submittal of the Removal Action Completion Report. Figures and lab data were submitted and discussed with the toxicologist and supervisor prior to preliminary approval.
Completed Area Name:	2007 Three Classrooms Area
Completed Sub Area Name:	Not reported
Completed Document Type:	Removal Action Completion Report
Completed Date:	12/10/2007
Comments:	Not reported
Completed Area Name:	2007 Three Classrooms Area
Completed Sub Area Name:	Not reported
Completed Document Type:	4.15 Request
Completed Date:	04/17/2007
Comments:	DTSC signed and approved the 4.15 form, pdf copy forwarded to district along with original.
Completed Area Name:	2016 Athletic Fields & Field Buildings Project
Completed Sub Area Name:	Not reported
Completed Document Type:	Environmental Oversight Agreement Application
Completed Date:	09/06/2016
Comments:	District submitted EOP Application via email on 09/06/2016.
Completed Area Name:	2007 Three Classrooms Area
Completed Sub Area Name:	Not reported
Completed Document Type:	Environmental Oversight Agreement
Completed Date:	08/20/2003
Comments:	Not reported
Completed Area Name:	2007 Three Classrooms Area
Completed Sub Area Name:	Not reported
Completed Document Type:	CEQA - Notice of Exemption
Completed Date:	01/19/2007

JOHN GLENN HIGH SCHOOL (Continued) **S103979616**

Comments:	NOE final approval. For document review, see RAW final approval letter.
Completed Area Name:	2007 Three Classrooms Area
Completed Sub Area Name:	Not reported
Completed Document Type:	Site Inspections/Visit (Non LUR)
Completed Date:	06/05/2004
Comments:	Not reported
Completed Area Name:	2007 Three Classrooms Area
Completed Sub Area Name:	Not reported
Completed Document Type:	School Cleanup Agreement
Completed Date:	10/10/2006
Comments:	Not reported
Completed Area Name:	2007 Three Classrooms Area
Completed Sub Area Name:	Not reported
Completed Document Type:	Certification
Completed Date:	03/06/2008
Comments:	Removal Action Certification Form
Future Area Name:	Not reported
Future Sub Area Name:	Not reported
Future Document Type:	Not reported
Future Due Date:	Not reported
Schedule Area Name:	2016 Athletic Fields & Field Buildings Project
Schedule Sub Area Name:	Not reported
Schedule Document Type:	Preliminary Endangerment Assessment Report
Schedule Due Date:	03/27/2017
Schedule Revised Date:	Not reported

Count: 10 records.

ORPHAN SUMMARY

City	EDR ID	Site Name	Site Address	Zip	Database(s)
LA MIRADA	S106386942	CITY OF LA MIRADA - AUTO CENTER WE	FIRESTONE	90638	SLIC
LA MIRADA	S101480569	INTERNATIONAL PAPER CABINET DIVISI	1550 HERON AVENUE	90638	ENVIROSTOR
NORWALK	S104532755	JOHN VAYNA	13363 EXCELSIOR DR E	90650	LUST
SANA FE SPRINGS	S105960460	WALKER PROPERTIES	SOUTHEAST CORNER BLOOMFIELD AV	90670	CA BOND EXP. PLAN
SANTA FE SPRINGS	S103996625	MOBIL #18-GHD (FORMER #11-GHD)	13440 FIRESTONE BLVD	90670	LUST
SANTA FE SPRINGS	S103891204	MOBIL #18-GHD (FORMER #11-GHD)	13440 FIRESTONE BLVD	90670	LUST
SANTA FE SPRINGS	S105033985	RYDER TRUCK RENTAL	13630 FIRESTONE BLVD	90670	LUST, LOS ANGELES CO. HMS
SANTA FE SPRINGS	S102436116	RYDER TRUCK RENTAL	13770 FIRESTONE BLVD E	90670	LUST, HIST CORTESE
SANTA FE SPRINGS	S101297979	CALMAT/MIKE THOMPSON'S RV CTR	13846 FIRESTONE BLVD E	90670	LUST, HIST CORTESE
SANTA FE SPRINGS	S101297977	ARCO #6189	13460 FIRESTONE BLVD E	90670	LUST, HIST CORTESE

GOVERNMENT RECORDS SEARCHED / DATA CURRENCY TRACKING

To maintain currency of the following federal and state databases, EDR contacts the appropriate governmental agency on a monthly or quarterly basis, as required.

Number of Days to Update: Provides confirmation that EDR is reporting records that have been updated within 90 days from the date the government agency made the information available to the public.

STANDARD ENVIRONMENTAL RECORDS

Federal NPL site list

NPL: National Priority List

National Priorities List (Superfund). The NPL is a subset of CERCLIS and identifies over 1,200 sites for priority cleanup under the Superfund Program. NPL sites may encompass relatively large areas. As such, EDR provides polygon coverage for over 1,000 NPL site boundaries produced by EPA's Environmental Photographic Interpretation Center (EPIC) and regional EPA offices.

Date of Government Version: 12/05/2016
Date Data Arrived at EDR: 01/05/2017
Date Made Active in Reports: 02/03/2017
Number of Days to Update: 29

Source: EPA
Telephone: N/A
Last EDR Contact: 04/21/2017
Next Scheduled EDR Contact: 07/17/2017
Data Release Frequency: Quarterly

NPL Site Boundaries

Sources:

EPA's Environmental Photographic Interpretation Center (EPIC)
Telephone: 202-564-7333

EPA Region 1
Telephone 617-918-1143

EPA Region 6
Telephone: 214-655-6659

EPA Region 3
Telephone 215-814-5418

EPA Region 7
Telephone: 913-551-7247

EPA Region 4
Telephone 404-562-8033

EPA Region 8
Telephone: 303-312-6774

EPA Region 5
Telephone 312-886-6686

EPA Region 9
Telephone: 415-947-4246

EPA Region 10
Telephone 206-553-8665

Proposed NPL: Proposed National Priority List Sites

A site that has been proposed for listing on the National Priorities List through the issuance of a proposed rule in the Federal Register. EPA then accepts public comments on the site, responds to the comments, and places on the NPL those sites that continue to meet the requirements for listing.

Date of Government Version: 12/05/2016
Date Data Arrived at EDR: 01/05/2017
Date Made Active in Reports: 02/03/2017
Number of Days to Update: 29

Source: EPA
Telephone: N/A
Last EDR Contact: 04/21/2017
Next Scheduled EDR Contact: 07/17/2017
Data Release Frequency: Quarterly

NPL LIENS: Federal Superfund Liens

Federal Superfund Liens. Under the authority granted the USEPA by CERCLA of 1980, the USEPA has the authority to file liens against real property in order to recover remedial action expenditures or when the property owner received notification of potential liability. USEPA compiles a listing of filed notices of Superfund Liens.

Date of Government Version: 10/15/1991
Date Data Arrived at EDR: 02/02/1994
Date Made Active in Reports: 03/30/1994
Number of Days to Update: 56

Source: EPA
Telephone: 202-564-4267
Last EDR Contact: 08/15/2011
Next Scheduled EDR Contact: 11/28/2011
Data Release Frequency: No Update Planned

GOVERNMENT RECORDS SEARCHED / DATA CURRENCY TRACKING

Federal Delisted NPL site list

Delisted NPL: National Priority List Deletions

The National Oil and Hazardous Substances Pollution Contingency Plan (NCP) establishes the criteria that the EPA uses to delete sites from the NPL. In accordance with 40 CFR 300.425.(e), sites may be deleted from the NPL where no further response is appropriate.

Date of Government Version: 12/05/2016
Date Data Arrived at EDR: 01/05/2017
Date Made Active in Reports: 02/03/2017
Number of Days to Update: 29

Source: EPA
Telephone: N/A
Last EDR Contact: 04/21/2017
Next Scheduled EDR Contact: 07/17/2017
Data Release Frequency: Quarterly

Federal CERCLIS list

FEDERAL FACILITY: Federal Facility Site Information listing

A listing of National Priority List (NPL) and Base Realignment and Closure (BRAC) sites found in the Comprehensive Environmental Response, Compensation and Liability Information System (CERCLIS) Database where EPA Federal Facilities Restoration and Reuse Office is involved in cleanup activities.

Date of Government Version: 11/07/2016
Date Data Arrived at EDR: 01/05/2017
Date Made Active in Reports: 04/07/2017
Number of Days to Update: 92

Source: Environmental Protection Agency
Telephone: 703-603-8704
Last EDR Contact: 04/07/2017
Next Scheduled EDR Contact: 07/17/2017
Data Release Frequency: Varies

SEMS: Superfund Enterprise Management System

SEMS (Superfund Enterprise Management System) tracks hazardous waste sites, potentially hazardous waste sites, and remedial activities performed in support of EPA's Superfund Program across the United States. The list was formerly know as CERCLIS, renamed to SEMS by the EPA in 2015. The list contains data on potentially hazardous waste sites that have been reported to the USEPA by states, municipalities, private companies and private persons, pursuant to Section 103 of the Comprehensive Environmental Response, Compensation, and Liability Act (CERCLA). This dataset also contains sites which are either proposed to or on the National Priorities List (NPL) and the sites which are in the screening and assessment phase for possible inclusion on the NPL.

Date of Government Version: 10/10/2016
Date Data Arrived at EDR: 10/20/2016
Date Made Active in Reports: 01/06/2017
Number of Days to Update: 78

Source: EPA
Telephone: 800-424-9346
Last EDR Contact: 04/21/2017
Next Scheduled EDR Contact: 07/31/2017
Data Release Frequency: Quarterly

Federal CERCLIS NFRAP site list

SEMS-ARCHIVE: Superfund Enterprise Management System Archive

SEMS-ARCHIVE (Superfund Enterprise Management System Archive) tracks sites that have no further interest under the Federal Superfund Program based on available information. The list was formerly known as the CERCLIS-NFRAP, renamed to SEMS ARCHIVE by the EPA in 2015. EPA may perform a minimal level of assessment work at a site while it is archived if site conditions change and/or new information becomes available. Archived sites have been removed and archived from the inventory of SEMS sites. Archived status indicates that, to the best of EPA's knowledge, assessment at a site has been completed and that EPA has determined no further steps will be taken to list the site on the National Priorities List (NPL), unless information indicates this decision was not appropriate or other considerations require a recommendation for listing at a later time. The decision does not necessarily mean that there is no hazard associated with a given site; it only means that. based upon available information, the location is not judged to be potential NPL site.

Date of Government Version: 10/10/2016
Date Data Arrived at EDR: 10/20/2016
Date Made Active in Reports: 01/06/2017
Number of Days to Update: 78

Source: EPA
Telephone: 800-424-9346
Last EDR Contact: 04/25/2017
Next Scheduled EDR Contact: 07/31/2017
Data Release Frequency: Quarterly

Federal RCRA CORRACTS facilities list

CORRACTS: Corrective Action Report

CORRACTS identifies hazardous waste handlers with RCRA corrective action activity.

Date of Government Version: 12/12/2016
Date Data Arrived at EDR: 12/28/2016
Date Made Active in Reports: 02/10/2017
Number of Days to Update: 44

Source: EPA
Telephone: 800-424-9346
Last EDR Contact: 03/30/2017
Next Scheduled EDR Contact: 04/10/2017
Data Release Frequency: Quarterly

Federal RCRA non-CORRACTS TSD facilities list

RCRA-TSDF: RCRA - Treatment, Storage and Disposal

RCRAInfo is EPA's comprehensive information system, providing access to data supporting the Resource Conservation and Recovery Act (RCRA) of 1976 and the Hazardous and Solid Waste Amendments (HSWA) of 1984. The database includes selective information on sites which generate, transport, store, treat and/or dispose of hazardous waste as defined by the Resource Conservation and Recovery Act (RCRA). Transporters are individuals or entities that move hazardous waste from the generator offsite to a facility that can recycle, treat, store, or dispose of the waste. TSDFs treat, store, or dispose of the waste.

Date of Government Version: 12/12/2016
Date Data Arrived at EDR: 12/28/2016
Date Made Active in Reports: 02/10/2017
Number of Days to Update: 44

Source: Environmental Protection Agency
Telephone: (415) 495-8895
Last EDR Contact: 03/30/2017
Next Scheduled EDR Contact: 04/10/2017
Data Release Frequency: Quarterly

Federal RCRA generators list

RCRA-LQG: RCRA - Large Quantity Generators

RCRAInfo is EPA's comprehensive information system, providing access to data supporting the Resource Conservation and Recovery Act (RCRA) of 1976 and the Hazardous and Solid Waste Amendments (HSWA) of 1984. The database includes selective information on sites which generate, transport, store, treat and/or dispose of hazardous waste as defined by the Resource Conservation and Recovery Act (RCRA). Large quantity generators (LQGs) generate over 1,000 kilograms (kg) of hazardous waste, or over 1 kg of acutely hazardous waste per month.

Date of Government Version: 12/12/2016
Date Data Arrived at EDR: 12/28/2016
Date Made Active in Reports: 02/10/2017
Number of Days to Update: 44

Source: Environmental Protection Agency
Telephone: (415) 495-8895
Last EDR Contact: 03/30/2017
Next Scheduled EDR Contact: 04/10/2017
Data Release Frequency: Quarterly

RCRA-SQG: RCRA - Small Quantity Generators

RCRAInfo is EPA's comprehensive information system, providing access to data supporting the Resource Conservation and Recovery Act (RCRA) of 1976 and the Hazardous and Solid Waste Amendments (HSWA) of 1984. The database includes selective information on sites which generate, transport, store, treat and/or dispose of hazardous waste as defined by the Resource Conservation and Recovery Act (RCRA). Small quantity generators (SQGs) generate between 100 kg and 1,000 kg of hazardous waste per month.

Date of Government Version: 12/12/2016
Date Data Arrived at EDR: 12/28/2016
Date Made Active in Reports: 02/10/2017
Number of Days to Update: 44

Source: Environmental Protection Agency
Telephone: (415) 495-8895
Last EDR Contact: 03/30/2017
Next Scheduled EDR Contact: 04/10/2017
Data Release Frequency: Quarterly

RCRA-CESQG: RCRA - Conditionally Exempt Small Quantity Generators

RCRAInfo is EPA's comprehensive information system, providing access to data supporting the Resource Conservation and Recovery Act (RCRA) of 1976 and the Hazardous and Solid Waste Amendments (HSWA) of 1984. The database includes selective information on sites which generate, transport, store, treat and/or dispose of hazardous waste as defined by the Resource Conservation and Recovery Act (RCRA). Conditionally exempt small quantity generators (CESQGs) generate less than 100 kg of hazardous waste, or less than 1 kg of acutely hazardous waste per month.

Date of Government Version: 12/12/2016
Date Data Arrived at EDR: 12/28/2016
Date Made Active in Reports: 02/10/2017
Number of Days to Update: 44

Source: Environmental Protection Agency
Telephone: (415) 495-8895
Last EDR Contact: 03/30/2017
Next Scheduled EDR Contact: 04/10/2017
Data Release Frequency: Varies

Federal institutional controls / engineering controls registries

LUCIS: Land Use Control Information System

LUCIS contains records of land use control information pertaining to the former Navy Base Realignment and Closure properties.

Date of Government Version: 12/28/2016
Date Data Arrived at EDR: 01/04/2017
Date Made Active in Reports: 04/07/2017
Number of Days to Update: 93

Source: Department of the Navy
Telephone: 843-820-7326
Last EDR Contact: 02/13/2017
Next Scheduled EDR Contact: 05/29/2017
Data Release Frequency: Varies

US ENG CONTROLS: Engineering Controls Sites List

A listing of sites with engineering controls in place. Engineering controls include various forms of caps, building foundations, liners, and treatment methods to create pathway elimination for regulated substances to enter environmental media or effect human health.

Date of Government Version: 11/15/2016
Date Data Arrived at EDR: 11/29/2016
Date Made Active in Reports: 02/03/2017
Number of Days to Update: 66

Source: Environmental Protection Agency
Telephone: 703-603-0695
Last EDR Contact: 02/28/2017
Next Scheduled EDR Contact: 06/12/2017
Data Release Frequency: Varies

US INST CONTROL: Sites with Institutional Controls

A listing of sites with institutional controls in place. Institutional controls include administrative measures, such as groundwater use restrictions, construction restrictions, property use restrictions, and post remediation care requirements intended to prevent exposure to contaminants remaining on site. Deed restrictions are generally required as part of the institutional controls.

Date of Government Version: 11/15/2016
Date Data Arrived at EDR: 11/29/2016
Date Made Active in Reports: 02/03/2017
Number of Days to Update: 66

Source: Environmental Protection Agency
Telephone: 703-603-0695
Last EDR Contact: 02/28/2017
Next Scheduled EDR Contact: 06/12/2017
Data Release Frequency: Varies

Federal ERNS list

ERNS: Emergency Response Notification System

Emergency Response Notification System. ERNS records and stores information on reported releases of oil and hazardous substances.

Date of Government Version: 09/26/2016
Date Data Arrived at EDR: 09/29/2016
Date Made Active in Reports: 11/11/2016
Number of Days to Update: 43

Source: National Response Center, United States Coast Guard
Telephone: 202-267-2180
Last EDR Contact: 03/29/2017
Next Scheduled EDR Contact: 07/10/2017
Data Release Frequency: Annually

State- and tribal - equivalent NPL

RESPONSE: State Response Sites

Identifies confirmed release sites where DTSC is involved in remediation, either in a lead or oversight capacity. These confirmed release sites are generally high-priority and high potential risk.

Date of Government Version: 10/31/2016
Date Data Arrived at EDR: 11/01/2016
Date Made Active in Reports: 01/18/2017
Number of Days to Update: 78

Source: Department of Toxic Substances Control
Telephone: 916-323-3400
Last EDR Contact: 01/31/2017
Next Scheduled EDR Contact: 05/08/2017
Data Release Frequency: Quarterly

State- and tribal - equivalent CERCLIS

ENVIROSTOR: EnviroStor Database

The Department of Toxic Substances Control's (DTSC's) Site Mitigation and Brownfields Reuse Program's (SMBRP's) EnviroStor database identifes sites that have known contamination or sites for which there may be reasons to investigate further. The database includes the following site types: Federal Superfund sites (National Priorities List (NPL)); State Response, including Military Facilities and State Superfund; Voluntary Cleanup; and School sites. EnviroStor provides similar information to the information that was available in CalSites, and provides additional site information, including, but not limited to, identification of formerly-contaminated properties that have been released for reuse, properties where environmental deed restrictions have been recorded to prevent inappropriate land uses, and risk characterization information that is used to assess potential impacts to public health and the environment at contaminated sites.

Date of Government Version: 10/31/2016
Date Data Arrived at EDR: 11/01/2016
Date Made Active in Reports: 01/18/2017
Number of Days to Update: 78

Source: Department of Toxic Substances Control
Telephone: 916-323-3400
Last EDR Contact: 01/31/2017
Next Scheduled EDR Contact: 05/08/2017
Data Release Frequency: Quarterly

State and tribal landfill and/or solid waste disposal site lists

SWF/LF (SWIS): Solid Waste Information System

Active, Closed and Inactive Landfills. SWF/LF records typically contain an inve ntory of solid waste disposal facilities or landfills. These may be active or i nactive facilities or open dumps that failed to meet RCRA Section 4004 criteria for solid waste landfills or disposal sites.

Date of Government Version: 11/14/2016
Date Data Arrived at EDR: 11/15/2016
Date Made Active in Reports: 01/20/2017
Number of Days to Update: 66

Source: Department of Resources Recycling and Recovery
Telephone: 916-341-6320
Last EDR Contact: 02/15/2017
Next Scheduled EDR Contact: 05/29/2017
Data Release Frequency: Quarterly

State and tribal leaking storage tank lists

LUST REG 5: Leaking Underground Storage Tank Database

Leaking Underground Storage Tank locations. Alameda, Alpine, Amador, Butte, Colusa, Contra Costa, Calveras, El Dorado, Fresno, Glenn, Kern, Kings, Lake, Lassen, Madera, Mariposa, Merced, Modoc, Napa, Nevada, Placer, Plumas, Sacramento, San Joaquin, Shasta, Solano, Stanislaus, Sutter, Tehama, Tulare, Tuolumne, Yolo, Yuba counties.

Date of Government Version: 07/01/2008
Date Data Arrived at EDR: 07/22/2008
Date Made Active in Reports: 07/31/2008
Number of Days to Update: 9

Source: California Regional Water Quality Control Board Central Valley Region (5)
Telephone: 916-464-4834
Last EDR Contact: 07/01/2011
Next Scheduled EDR Contact: 10/17/2011
Data Release Frequency: No Update Planned

LUST: Geotracker's Leaking Underground Fuel Tank Report

Leaking Underground Storage Tank (LUST) Sites included in GeoTracker. GeoTracker is the Water Boards data management system for sites that impact, or have the potential to impact, water quality in California, with emphasis on groundwater.

Date of Government Version: 12/12/2016
Date Data Arrived at EDR: 12/14/2016
Date Made Active in Reports: 01/20/2017
Number of Days to Update: 37

Source: State Water Resources Control Board
Telephone: see region list
Last EDR Contact: 03/14/2017
Next Scheduled EDR Contact: 06/26/2017
Data Release Frequency: Quarterly

LUST REG 9: Leaking Underground Storage Tank Report

Orange, Riverside, San Diego counties. For more current information, please refer to the State Water Resources Control Board's LUST database.

Date of Government Version: 03/01/2001
Date Data Arrived at EDR: 04/23/2001
Date Made Active in Reports: 05/21/2001
Number of Days to Update: 28

Source: California Regional Water Quality Control Board San Diego Region (9)
Telephone: 858-637-5595
Last EDR Contact: 09/26/2011
Next Scheduled EDR Contact: 01/09/2012
Data Release Frequency: No Update Planned

LUST REG 8: Leaking Underground Storage Tanks

California Regional Water Quality Control Board Santa Ana Region (8). For more current information, please refer to the State Water Resources Control Board's LUST database.

Date of Government Version: 02/14/2005
Date Data Arrived at EDR: 02/15/2005
Date Made Active in Reports: 03/28/2005
Number of Days to Update: 41

Source: California Regional Water Quality Control Board Santa Ana Region (8)
Telephone: 909-782-4496
Last EDR Contact: 08/15/2011
Next Scheduled EDR Contact: 11/28/2011
Data Release Frequency: Varies

LUST REG 7: Leaking Underground Storage Tank Case Listing

Leaking Underground Storage Tank locations. Imperial, Riverside, San Diego, Santa Barbara counties.

Date of Government Version: 02/26/2004
Date Data Arrived at EDR: 02/26/2004
Date Made Active in Reports: 03/24/2004
Number of Days to Update: 27

Source: California Regional Water Quality Control Board Colorado River Basin Region (7)
Telephone: 760-776-8943
Last EDR Contact: 08/01/2011
Next Scheduled EDR Contact: 11/14/2011
Data Release Frequency: No Update Planned

LUST REG 6V: Leaking Underground Storage Tank Case Listing

Leaking Underground Storage Tank locations. Inyo, Kern, Los Angeles, Mono, San Bernardino counties.

Date of Government Version: 06/07/2005
Date Data Arrived at EDR: 06/07/2005
Date Made Active in Reports: 06/29/2005
Number of Days to Update: 22

Source: California Regional Water Quality Control Board Victorville Branch Office (6)
Telephone: 760-241-7365
Last EDR Contact: 09/12/2011
Next Scheduled EDR Contact: 12/26/2011
Data Release Frequency: No Update Planned

LUST REG 6L: Leaking Underground Storage Tank Case Listing
For more current information, please refer to the State Water Resources Control Board's LUST database.

Date of Government Version: 09/09/2003
Date Data Arrived at EDR: 09/10/2003
Date Made Active in Reports: 10/07/2003
Number of Days to Update: 27

Source: California Regional Water Quality Control Board Lahontan Region (6)
Telephone: 530-542-5572
Last EDR Contact: 09/12/2011
Next Scheduled EDR Contact: 12/26/2011
Data Release Frequency: No Update Planned

LUST REG 4: Underground Storage Tank Leak List
Los Angeles, Ventura counties. For more current information, please refer to the State Water Resources Control Board's LUST database.

Date of Government Version: 09/07/2004
Date Data Arrived at EDR: 09/07/2004
Date Made Active in Reports: 10/12/2004
Number of Days to Update: 35

Source: California Regional Water Quality Control Board Los Angeles Region (4)
Telephone: 213-576-6710
Last EDR Contact: 09/06/2011
Next Scheduled EDR Contact: 12/19/2011
Data Release Frequency: No Update Planned

LUST REG 3: Leaking Underground Storage Tank Database
Leaking Underground Storage Tank locations. Monterey, San Benito, San Luis Obispo, Santa Barbara, Santa Cruz counties.

Date of Government Version: 05/19/2003
Date Data Arrived at EDR: 05/19/2003
Date Made Active in Reports: 06/02/2003
Number of Days to Update: 14

Source: California Regional Water Quality Control Board Central Coast Region (3)
Telephone: 805-542-4786
Last EDR Contact: 07/18/2011
Next Scheduled EDR Contact: 10/31/2011
Data Release Frequency: No Update Planned

LUST REG 2: Fuel Leak List
Leaking Underground Storage Tank locations. Alameda, Contra Costa, Marin, Napa, San Francisco, San Mateo, Santa Clara, Solano, Sonoma counties.

Date of Government Version: 09/30/2004
Date Data Arrived at EDR: 10/20/2004
Date Made Active in Reports: 11/19/2004
Number of Days to Update: 30

Source: California Regional Water Quality Control Board San Francisco Bay Region (2)
Telephone: 510-622-2433
Last EDR Contact: 09/19/2011
Next Scheduled EDR Contact: 01/02/2012
Data Release Frequency: Quarterly

LUST REG 1: Active Toxic Site Investigation
Del Norte, Humboldt, Lake, Mendocino, Modoc, Siskiyou, Sonoma, Trinity counties. For more current information, please refer to the State Water Resources Control Board's LUST database.

Date of Government Version: 02/01/2001
Date Data Arrived at EDR: 02/28/2001
Date Made Active in Reports: 03/29/2001
Number of Days to Update: 29

Source: California Regional Water Quality Control Board North Coast (1)
Telephone: 707-570-3769
Last EDR Contact: 08/01/2011
Next Scheduled EDR Contact: 11/14/2011
Data Release Frequency: No Update Planned

INDIAN LUST R6: Leaking Underground Storage Tanks on Indian Land
LUSTs on Indian land in New Mexico and Oklahoma.

Date of Government Version: 12/11/2015
Date Data Arrived at EDR: 02/19/2016
Date Made Active in Reports: 06/03/2016
Number of Days to Update: 105

Source: EPA Region 6
Telephone: 214-665-6597
Last EDR Contact: 04/28/2017
Next Scheduled EDR Contact: 08/07/2017
Data Release Frequency: Varies

INDIAN LUST R7: Leaking Underground Storage Tanks on Indian Land
LUSTs on Indian land in Iowa, Kansas, and Nebraska

Date of Government Version: 10/09/2015
Date Data Arrived at EDR: 02/12/2016
Date Made Active in Reports: 06/03/2016
Number of Days to Update: 112
Source: EPA Region 7
Telephone: 913-551-7003
Last EDR Contact: 04/28/2017
Next Scheduled EDR Contact: 08/07/2017
Data Release Frequency: Varies

INDIAN LUST R8: Leaking Underground Storage Tanks on Indian Land
LUSTs on Indian land in Colorado, Montana, North Dakota, South Dakota, Utah and Wyoming.

Date of Government Version: 10/13/2015
Date Data Arrived at EDR: 10/23/2015
Date Made Active in Reports: 02/18/2016
Number of Days to Update: 118
Source: EPA Region 8
Telephone: 303-312-6271
Last EDR Contact: 04/28/2017
Next Scheduled EDR Contact: 08/07/2017
Data Release Frequency: Quarterly

INDIAN LUST R9: Leaking Underground Storage Tanks on Indian Land
LUSTs on Indian land in Arizona, California, New Mexico and Nevada

Date of Government Version: 02/25/2016
Date Data Arrived at EDR: 04/27/2016
Date Made Active in Reports: 06/03/2016
Number of Days to Update: 37
Source: Environmental Protection Agency
Telephone: 415-972-3372
Last EDR Contact: 04/28/2017
Next Scheduled EDR Contact: 08/07/2017
Data Release Frequency: Quarterly

INDIAN LUST R10: Leaking Underground Storage Tanks on Indian Land
LUSTs on Indian land in Alaska, Idaho, Oregon and Washington.

Date of Government Version: 01/07/2016
Date Data Arrived at EDR: 01/08/2016
Date Made Active in Reports: 02/18/2016
Number of Days to Update: 41
Source: EPA Region 10
Telephone: 206-553-2857
Last EDR Contact: 04/28/2017
Next Scheduled EDR Contact: 08/07/2017
Data Release Frequency: Quarterly

INDIAN LUST R1: Leaking Underground Storage Tanks on Indian Land
A listing of leaking underground storage tank locations on Indian Land.

Date of Government Version: 10/27/2015
Date Data Arrived at EDR: 10/29/2015
Date Made Active in Reports: 01/04/2016
Number of Days to Update: 67
Source: EPA Region 1
Telephone: 617-918-1313
Last EDR Contact: 04/28/2017
Next Scheduled EDR Contact: 08/07/2017
Data Release Frequency: Varies

INDIAN LUST R5: Leaking Underground Storage Tanks on Indian Land
Leaking underground storage tanks located on Indian Land in Michigan, Minnesota and Wisconsin.

Date of Government Version: 02/17/2016
Date Data Arrived at EDR: 04/27/2016
Date Made Active in Reports: 06/03/2016
Number of Days to Update: 37
Source: EPA, Region 5
Telephone: 312-886-7439
Last EDR Contact: 04/28/2017
Next Scheduled EDR Contact: 08/07/2017
Data Release Frequency: Varies

INDIAN LUST R4: Leaking Underground Storage Tanks on Indian Land
LUSTs on Indian land in Florida, Mississippi and North Carolina.

Date of Government Version: 02/05/2016
Date Data Arrived at EDR: 04/29/2016
Date Made Active in Reports: 06/03/2016
Number of Days to Update: 35
Source: EPA Region 4
Telephone: 404-562-8677
Last EDR Contact: 04/28/2017
Next Scheduled EDR Contact: 08/07/2017
Data Release Frequency: Semi-Annually

SLIC: Statewide SLIC Cases

Cleanup Program Sites (CPS; also known as Site Cleanups [SC] and formerly known as Spills, Leaks, Investigations, and Cleanups [SLIC] sites) included in GeoTracker. GeoTracker is the Water Boards data management system for sites that impact, or have the potential to impact, water quality in California, with emphasis on groundwater.

Date of Government Version: 12/12/2016
Date Data Arrived at EDR: 12/14/2016
Date Made Active in Reports: 01/23/2017
Number of Days to Update: 40

Source: State Water Resources Control Board
Telephone: 866-480-1028
Last EDR Contact: 03/14/2017
Next Scheduled EDR Contact: 06/26/2017
Data Release Frequency: Varies

SLIC REG 1: Active Toxic Site Investigations

The SLIC (Spills, Leaks, Investigations and Cleanup) program is designed to protect and restore water quality from spills, leaks, and similar discharges.

Date of Government Version: 04/03/2003
Date Data Arrived at EDR: 04/07/2003
Date Made Active in Reports: 04/25/2003
Number of Days to Update: 18

Source: California Regional Water Quality Control Board, North Coast Region (1)
Telephone: 707-576-2220
Last EDR Contact: 08/01/2011
Next Scheduled EDR Contact: 11/14/2011
Data Release Frequency: No Update Planned

SLIC REG 2: Spills, Leaks, Investigation & Cleanup Cost Recovery Listing

The SLIC (Spills, Leaks, Investigations and Cleanup) program is designed to protect and restore water quality from spills, leaks, and similar discharges.

Date of Government Version: 09/30/2004
Date Data Arrived at EDR: 10/20/2004
Date Made Active in Reports: 11/19/2004
Number of Days to Update: 30

Source: Regional Water Quality Control Board San Francisco Bay Region (2)
Telephone: 510-286-0457
Last EDR Contact: 09/19/2011
Next Scheduled EDR Contact: 01/02/2012
Data Release Frequency: Quarterly

SLIC REG 3: Spills, Leaks, Investigation & Cleanup Cost Recovery Listing

The SLIC (Spills, Leaks, Investigations and Cleanup) program is designed to protect and restore water quality from spills, leaks, and similar discharges.

Date of Government Version: 05/18/2006
Date Data Arrived at EDR: 05/18/2006
Date Made Active in Reports: 06/15/2006
Number of Days to Update: 28

Source: California Regional Water Quality Control Board Central Coast Region (3)
Telephone: 805-549-3147
Last EDR Contact: 07/18/2011
Next Scheduled EDR Contact: 10/31/2011
Data Release Frequency: Semi-Annually

SLIC REG 4: Spills, Leaks, Investigation & Cleanup Cost Recovery Listing

The SLIC (Spills, Leaks, Investigations and Cleanup) program is designed to protect and restore water quality from spills, leaks, and similar discharges.

Date of Government Version: 11/17/2004
Date Data Arrived at EDR: 11/18/2004
Date Made Active in Reports: 01/04/2005
Number of Days to Update: 47

Source: Region Water Quality Control Board Los Angeles Region (4)
Telephone: 213-576-6600
Last EDR Contact: 07/01/2011
Next Scheduled EDR Contact: 10/17/2011
Data Release Frequency: Varies

SLIC REG 5: Spills, Leaks, Investigation & Cleanup Cost Recovery Listing

The SLIC (Spills, Leaks, Investigations and Cleanup) program is designed to protect and restore water quality from spills, leaks, and similar discharges.

Date of Government Version: 04/01/2005
Date Data Arrived at EDR: 04/05/2005
Date Made Active in Reports: 04/21/2005
Number of Days to Update: 16

Source: Regional Water Quality Control Board Central Valley Region (5)
Telephone: 916-464-3291
Last EDR Contact: 09/12/2011
Next Scheduled EDR Contact: 12/26/2011
Data Release Frequency: Semi-Annually

SLIC REG 6V: Spills, Leaks, Investigation & Cleanup Cost Recovery Listing
The SLIC (Spills, Leaks, Investigations and Cleanup) program is designed to protect and restore water quality from spills, leaks, and similar discharges.

Date of Government Version: 05/24/2005
Date Data Arrived at EDR: 05/25/2005
Date Made Active in Reports: 06/16/2005
Number of Days to Update: 22

Source: Regional Water Quality Control Board, Victorville Branch
Telephone: 619-241-6583
Last EDR Contact: 08/15/2011
Next Scheduled EDR Contact: 11/28/2011
Data Release Frequency: Semi-Annually

SLIC REG 6L: SLIC Sites
The SLIC (Spills, Leaks, Investigations and Cleanup) program is designed to protect and restore water quality from spills, leaks, and similar discharges.

Date of Government Version: 09/07/2004
Date Data Arrived at EDR: 09/07/2004
Date Made Active in Reports: 10/12/2004
Number of Days to Update: 35

Source: California Regional Water Quality Control Board, Lahontan Region
Telephone: 530-542-5574
Last EDR Contact: 08/15/2011
Next Scheduled EDR Contact: 11/28/2011
Data Release Frequency: No Update Planned

SLIC REG 7: SLIC List
The SLIC (Spills, Leaks, Investigations and Cleanup) program is designed to protect and restore water quality from spills, leaks, and similar discharges.

Date of Government Version: 11/24/2004
Date Data Arrived at EDR: 11/29/2004
Date Made Active in Reports: 01/04/2005
Number of Days to Update: 36

Source: California Regional Quality Control Board, Colorado River Basin Region
Telephone: 760-346-7491
Last EDR Contact: 08/01/2011
Next Scheduled EDR Contact: 11/14/2011
Data Release Frequency: No Update Planned

SLIC REG 8: Spills, Leaks, Investigation & Cleanup Cost Recovery Listing
The SLIC (Spills, Leaks, Investigations and Cleanup) program is designed to protect and restore water quality from spills, leaks, and similar discharges.

Date of Government Version: 04/03/2008
Date Data Arrived at EDR: 04/03/2008
Date Made Active in Reports: 04/14/2008
Number of Days to Update: 11

Source: California Region Water Quality Control Board Santa Ana Region (8)
Telephone: 951-782-3298
Last EDR Contact: 09/12/2011
Next Scheduled EDR Contact: 12/26/2011
Data Release Frequency: Semi-Annually

SLIC REG 9: Spills, Leaks, Investigation & Cleanup Cost Recovery Listing
The SLIC (Spills, Leaks, Investigations and Cleanup) program is designed to protect and restore water quality from spills, leaks, and similar discharges.

Date of Government Version: 09/10/2007
Date Data Arrived at EDR: 09/11/2007
Date Made Active in Reports: 09/28/2007
Number of Days to Update: 17

Source: California Regional Water Quality Control Board San Diego Region (9)
Telephone: 858-467-2980
Last EDR Contact: 08/08/2011
Next Scheduled EDR Contact: 11/21/2011
Data Release Frequency: Annually

State and tribal registered storage tank lists

FEMA UST: Underground Storage Tank Listing
A listing of all FEMA owned underground storage tanks.

Date of Government Version: 01/01/2010
Date Data Arrived at EDR: 02/16/2010
Date Made Active in Reports: 04/12/2010
Number of Days to Update: 55

Source: FEMA
Telephone: 202-646-5797
Last EDR Contact: 04/11/2017
Next Scheduled EDR Contact: 07/24/2017
Data Release Frequency: Varies

GOVERNMENT RECORDS SEARCHED / DATA CURRENCY TRACKING

UST: Active UST Facilities
Active UST facilities gathered from the local regulatory agencies

Date of Government Version: 09/12/2016
Date Data Arrived at EDR: 09/14/2016
Date Made Active in Reports: 10/14/2016
Number of Days to Update: 30

Source: SWRCB
Telephone: 916-341-5851
Last EDR Contact: 03/16/2017
Next Scheduled EDR Contact: 06/26/2017
Data Release Frequency: Semi-Annually

AST: Aboveground Petroleum Storage Tank Facilities
A listing of aboveground storage tank petroleum storage tank locations.

Date of Government Version: 07/06/2016
Date Data Arrived at EDR: 07/12/2016
Date Made Active in Reports: 09/19/2016
Number of Days to Update: 69

Source: California Environmental Protection Agency
Telephone: 916-327-5092
Last EDR Contact: 03/24/2017
Next Scheduled EDR Contact: 07/10/2017
Data Release Frequency: Quarterly

INDIAN UST R6: Underground Storage Tanks on Indian Land
The Indian Underground Storage Tank (UST) database provides information about underground storage tanks on Indian land in EPA Region 6 (Louisiana, Arkansas, Oklahoma, New Mexico, Texas and 65 Tribes).

Date of Government Version: 12/03/2015
Date Data Arrived at EDR: 02/04/2016
Date Made Active in Reports: 06/03/2016
Number of Days to Update: 120

Source: EPA Region 6
Telephone: 214-665-7591
Last EDR Contact: 04/28/2017
Next Scheduled EDR Contact: 08/07/2017
Data Release Frequency: Semi-Annually

INDIAN UST R5: Underground Storage Tanks on Indian Land
The Indian Underground Storage Tank (UST) database provides information about underground storage tanks on Indian land in EPA Region 5 (Michigan, Minnesota and Wisconsin and Tribal Nations).

Date of Government Version: 11/05/2015
Date Data Arrived at EDR: 11/13/2015
Date Made Active in Reports: 01/04/2016
Number of Days to Update: 52

Source: EPA Region 5
Telephone: 312-886-6136
Last EDR Contact: 04/28/2017
Next Scheduled EDR Contact: 08/07/2017
Data Release Frequency: Varies

INDIAN UST R4: Underground Storage Tanks on Indian Land
The Indian Underground Storage Tank (UST) database provides information about underground storage tanks on Indian land in EPA Region 4 (Alabama, Florida, Georgia, Kentucky, Mississippi, North Carolina, South Carolina, Tennessee and Tribal Nations)

Date of Government Version: 02/05/2016
Date Data Arrived at EDR: 04/29/2016
Date Made Active in Reports: 06/03/2016
Number of Days to Update: 35

Source: EPA Region 4
Telephone: 404-562-9424
Last EDR Contact: 04/28/2017
Next Scheduled EDR Contact: 08/07/2017
Data Release Frequency: Semi-Annually

INDIAN UST R1: Underground Storage Tanks on Indian Land
The Indian Underground Storage Tank (UST) database provides information about underground storage tanks on Indian land in EPA Region 1 (Connecticut, Maine, Massachusetts, New Hampshire, Rhode Island, Vermont and ten Tribal Nations).

Date of Government Version: 10/20/2015
Date Data Arrived at EDR: 10/29/2015
Date Made Active in Reports: 01/04/2016
Number of Days to Update: 67

Source: EPA, Region 1
Telephone: 617-918-1313
Last EDR Contact: 04/28/2017
Next Scheduled EDR Contact: 08/07/2017
Data Release Frequency: Varies

INDIAN UST R10: Underground Storage Tanks on Indian Land

The Indian Underground Storage Tank (UST) database provides information about underground storage tanks on Indian land in EPA Region 10 (Alaska, Idaho, Oregon, Washington, and Tribal Nations).

Date of Government Version: 01/07/2016
Date Data Arrived at EDR: 01/08/2016
Date Made Active in Reports: 02/18/2016
Number of Days to Update: 41

Source: EPA Region 10
Telephone: 206-553-2857
Last EDR Contact: 04/28/2017
Next Scheduled EDR Contact: 08/07/2017
Data Release Frequency: Quarterly

INDIAN UST R7: Underground Storage Tanks on Indian Land

The Indian Underground Storage Tank (UST) database provides information about underground storage tanks on Indian land in EPA Region 7 (Iowa, Kansas, Missouri, Nebraska, and 9 Tribal Nations).

Date of Government Version: 09/23/2014
Date Data Arrived at EDR: 11/25/2014
Date Made Active in Reports: 01/29/2015
Number of Days to Update: 65

Source: EPA Region 7
Telephone: 913-551-7003
Last EDR Contact: 04/28/2017
Next Scheduled EDR Contact: 08/07/2017
Data Release Frequency: Varies

INDIAN UST R9: Underground Storage Tanks on Indian Land

The Indian Underground Storage Tank (UST) database provides information about underground storage tanks on Indian land in EPA Region 9 (Arizona, California, Hawaii, Nevada, the Pacific Islands, and Tribal Nations).

Date of Government Version: 02/25/2016
Date Data Arrived at EDR: 04/27/2016
Date Made Active in Reports: 06/03/2016
Number of Days to Update: 37

Source: EPA Region 9
Telephone: 415-972-3368
Last EDR Contact: 04/28/2017
Next Scheduled EDR Contact: 08/07/2017
Data Release Frequency: Quarterly

INDIAN UST R8: Underground Storage Tanks on Indian Land

The Indian Underground Storage Tank (UST) database provides information about underground storage tanks on Indian land in EPA Region 8 (Colorado, Montana, North Dakota, South Dakota, Utah, Wyoming and 27 Tribal Nations).

Date of Government Version: 01/26/2016
Date Data Arrived at EDR: 02/05/2016
Date Made Active in Reports: 06/03/2016
Number of Days to Update: 119

Source: EPA Region 8
Telephone: 303-312-6137
Last EDR Contact: 04/28/2017
Next Scheduled EDR Contact: 08/07/2017
Data Release Frequency: Quarterly

State and tribal voluntary cleanup sites

VCP: Voluntary Cleanup Program Properties

Contains low threat level properties with either confirmed or unconfirmed releases and the project proponents have request that DTSC oversee investigation and/or cleanup activities and have agreed to provide coverage for DTSC's costs.

Date of Government Version: 10/31/2016
Date Data Arrived at EDR: 11/01/2016
Date Made Active in Reports: 01/18/2017
Number of Days to Update: 78

Source: Department of Toxic Substances Control
Telephone: 916-323-3400
Last EDR Contact: 01/31/2017
Next Scheduled EDR Contact: 05/08/2017
Data Release Frequency: Quarterly

INDIAN VCP R7: Voluntary Cleanup Priority Lisitng

A listing of voluntary cleanup priority sites located on Indian Land located in Region 7.

Date of Government Version: 03/20/2008
Date Data Arrived at EDR: 04/22/2008
Date Made Active in Reports: 05/19/2008
Number of Days to Update: 27

Source: EPA, Region 7
Telephone: 913-551-7365
Last EDR Contact: 04/20/2009
Next Scheduled EDR Contact: 07/20/2009
Data Release Frequency: Varies

INDIAN VCP R1: Voluntary Cleanup Priority Listing
A listing of voluntary cleanup priority sites located on Indian Land located in Region 1.

Date of Government Version: 07/27/2015
Date Data Arrived at EDR: 09/29/2015
Date Made Active in Reports: 02/18/2016
Number of Days to Update: 142

Source: EPA, Region 1
Telephone: 617-918-1102
Last EDR Contact: 03/27/2017
Next Scheduled EDR Contact: 07/10/2017
Data Release Frequency: Varies

State and tribal Brownfields sites

BROWNFIELDS: Considered Brownfieds Sites Listing
A listing of sites the SWRCB considers to be Brownfields since these are sites have come to them through the MOA Process.

Date of Government Version: 01/03/2017
Date Data Arrived at EDR: 01/04/2017
Date Made Active in Reports: 03/02/2017
Number of Days to Update: 57

Source: State Water Resources Control Board
Telephone: 916-323-7905
Last EDR Contact: 03/29/2017
Next Scheduled EDR Contact: 07/10/2017
Data Release Frequency: Varies

ADDITIONAL ENVIRONMENTAL RECORDS

Local Brownfield lists

US BROWNFIELDS: A Listing of Brownfields Sites
Brownfields are real property, the expansion, redevelopment, or reuse of which may be complicated by the presence or potential presence of a hazardous substance, pollutant, or contaminant. Cleaning up and reinvesting in these properties takes development pressures off of undeveloped, open land, and both improves and protects the environment. Assessment, Cleanup and Redevelopment Exchange System (ACRES) stores information reported by EPA Brownfields grant recipients on brownfields properties assessed or cleaned up with grant funding as well as information on Targeted Brownfields Assessments performed by EPA Regions. A listing of ACRES Brownfield sites is obtained from Cleanups in My Community. Cleanups in My Community provides information on Brownfields properties for which information is reported back to EPA, as well as areas served by Brownfields grant programs.

Date of Government Version: 03/02/2017
Date Data Arrived at EDR: 03/02/2017
Date Made Active in Reports: 04/07/2017
Number of Days to Update: 36

Source: Environmental Protection Agency
Telephone: 202-566-2777
Last EDR Contact: 03/02/2017
Next Scheduled EDR Contact: 07/03/2017
Data Release Frequency: Semi-Annually

Local Lists of Landfill / Solid Waste Disposal Sites

WMUDS/SWAT: Waste Management Unit Database
Waste Management Unit Database System. WMUDS is used by the State Water Resources Control Board staff and the Regional Water Quality Control Boards for program tracking and inventory of waste management units. WMUDS is composed of the following databases: Facility Information, Scheduled Inspections Information, Waste Management Unit Information, SWAT Program Information, SWAT Report Summary Information, SWAT Report Summary Data, Chapter 15 (formerly Subchapter 15) Information, Chapter 15 Monitoring Parameters, TPCA Program Information, RCRA Program Information, Closure Information, and Interested Parties Information.

Date of Government Version: 04/01/2000
Date Data Arrived at EDR: 04/10/2000
Date Made Active in Reports: 05/10/2000
Number of Days to Update: 30

Source: State Water Resources Control Board
Telephone: 916-227-4448
Last EDR Contact: 02/03/2017
Next Scheduled EDR Contact: 05/22/2017
Data Release Frequency: No Update Planned

SWRCY: Recycler Database
A listing of recycling facilities in California.

Date of Government Version: 12/12/2016
Date Data Arrived at EDR: 12/14/2016
Date Made Active in Reports: 03/02/2017
Number of Days to Update: 78

Source: Department of Conservation
Telephone: 916-323-3836
Last EDR Contact: 03/14/2017
Next Scheduled EDR Contact: 06/26/2017
Data Release Frequency: Quarterly

HAULERS: Registered Waste Tire Haulers Listing
A listing of registered waste tire haulers.

Date of Government Version: 08/25/2016
Date Data Arrived at EDR: 08/26/2016
Date Made Active in Reports: 10/14/2016
Number of Days to Update: 49

Source: Integrated Waste Management Board
Telephone: 916-341-6422
Last EDR Contact: 02/13/2017
Next Scheduled EDR Contact: 05/29/2017
Data Release Frequency: Varies

INDIAN ODI: Report on the Status of Open Dumps on Indian Lands
Location of open dumps on Indian land.

Date of Government Version: 12/31/1998
Date Data Arrived at EDR: 12/03/2007
Date Made Active in Reports: 01/24/2008
Number of Days to Update: 52

Source: Environmental Protection Agency
Telephone: 703-308-8245
Last EDR Contact: 05/01/2017
Next Scheduled EDR Contact: 08/14/2017
Data Release Frequency: Varies

ODI: Open Dump Inventory
An open dump is defined as a disposal facility that does not comply with one or more of the Part 257 or Part 258 Subtitle D Criteria.

Date of Government Version: 06/30/1985
Date Data Arrived at EDR: 08/09/2004
Date Made Active in Reports: 09/17/2004
Number of Days to Update: 39

Source: Environmental Protection Agency
Telephone: 800-424-9346
Last EDR Contact: 06/09/2004
Next Scheduled EDR Contact: N/A
Data Release Frequency: No Update Planned

DEBRIS REGION 9: Torres Martinez Reservation Illegal Dump Site Locations
A listing of illegal dump sites location on the Torres Martinez Indian Reservation located in eastern Riverside County and northern Imperial County, California.

Date of Government Version: 01/12/2009
Date Data Arrived at EDR: 05/07/2009
Date Made Active in Reports: 09/21/2009
Number of Days to Update: 137

Source: EPA, Region 9
Telephone: 415-947-4219
Last EDR Contact: 04/24/2017
Next Scheduled EDR Contact: 08/07/2017
Data Release Frequency: No Update Planned

IHS OPEN DUMPS: Open Dumps on Indian Land
A listing of all open dumps located on Indian Land in the United States.

Date of Government Version: 04/01/2014
Date Data Arrived at EDR: 08/06/2014
Date Made Active in Reports: 01/29/2015
Number of Days to Update: 176

Source: Department of Health & Human Serivces, Indian Health Service
Telephone: 301-443-1452
Last EDR Contact: 01/30/2017
Next Scheduled EDR Contact: 05/08/2017
Data Release Frequency: Varies

Local Lists of Hazardous waste / Contaminated Sites

US HIST CDL: National Clandestine Laboratory Register
A listing of clandestine drug lab locations that have been removed from the DEAs National Clandestine Laboratory Register.

Date of Government Version: 09/30/2016
Date Data Arrived at EDR: 01/05/2017
Date Made Active in Reports: 02/10/2017
Number of Days to Update: 36

Source: Drug Enforcement Administration
Telephone: 202-307-1000
Last EDR Contact: 02/28/2017
Next Scheduled EDR Contact: 06/12/2017
Data Release Frequency: No Update Planned

HIST CAL-SITES: Calsites Database

The Calsites database contains potential or confirmed hazardous substance release properties. In 1996, California EPA reevaluated and significantly reduced the number of sites in the Calsites database. No longer updated by the state agency. It has been replaced by ENVIROSTOR.

Date of Government Version: 08/08/2005
Date Data Arrived at EDR: 08/03/2006
Date Made Active in Reports: 08/24/2006
Number of Days to Update: 21

Source: Department of Toxic Substance Control
Telephone: 916-323-3400
Last EDR Contact: 02/23/2009
Next Scheduled EDR Contact: 05/25/2009
Data Release Frequency: No Update Planned

SCH: School Property Evaluation Program

This category contains proposed and existing school sites that are being evaluated by DTSC for possible hazardous materials contamination. In some cases, these properties may be listed in the CalSites category depending on the level of threat to public health and safety or the environment they pose.

Date of Government Version: 10/31/2016
Date Data Arrived at EDR: 11/01/2016
Date Made Active in Reports: 01/18/2017
Number of Days to Update: 78

Source: Department of Toxic Substances Control
Telephone: 916-323-3400
Last EDR Contact: 01/31/2017
Next Scheduled EDR Contact: 05/08/2017
Data Release Frequency: Quarterly

CDL: Clandestine Drug Labs

A listing of drug lab locations. Listing of a location in this database does not indicate that any illegal drug lab materials were or were not present there, and does not constitute a determination that the location either requires or does not require additional cleanup work.

Date of Government Version: 08/31/2016
Date Data Arrived at EDR: 11/18/2016
Date Made Active in Reports: 12/22/2016
Number of Days to Update: 34

Source: Department of Toxic Substances Control
Telephone: 916-255-6504
Last EDR Contact: 04/10/2017
Next Scheduled EDR Contact: 07/24/2017
Data Release Frequency: Varies

TOXIC PITS: Toxic Pits Cleanup Act Sites

Toxic PITS Cleanup Act Sites. TOXIC PITS identifies sites suspected of containing hazardous substances where cleanup has not yet been completed.

Date of Government Version: 07/01/1995
Date Data Arrived at EDR: 08/30/1995
Date Made Active in Reports: 09/26/1995
Number of Days to Update: 27

Source: State Water Resources Control Board
Telephone: 916-227-4364
Last EDR Contact: 01/26/2009
Next Scheduled EDR Contact: 04/27/2009
Data Release Frequency: No Update Planned

US CDL: Clandestine Drug Labs

A listing of clandestine drug lab locations. The U.S. Department of Justice ("the Department") provides this web site as a public service. It contains addresses of some locations where law enforcement agencies reported they found chemicals or other items that indicated the presence of either clandestine drug laboratories or dumpsites. In most cases, the source of the entries is not the Department, and the Department has not verified the entry and does not guarantee its accuracy. Members of the public must verify the accuracy of all entries by, for example, contacting local law enforcement and local health departments.

Date of Government Version: 09/30/2016
Date Data Arrived at EDR: 12/05/2016
Date Made Active in Reports: 02/10/2017
Number of Days to Update: 67

Source: Drug Enforcement Administration
Telephone: 202-307-1000
Last EDR Contact: 02/28/2017
Next Scheduled EDR Contact: 06/12/2017
Data Release Frequency: Quarterly

Local Lists of Registered Storage Tanks

SWEEPS UST: SWEEPS UST Listing

Statewide Environmental Evaluation and Planning System. This underground storage tank listing was updated and maintained by a company contacted by the SWRCB in the early 1990's. The listing is no longer updated or maintained. The local agency is the contact for more information on a site on the SWEEPS list.

Date of Government Version: 06/01/1994
Date Data Arrived at EDR: 07/07/2005
Date Made Active in Reports: 08/11/2005
Number of Days to Update: 35

Source: State Water Resources Control Board
Telephone: N/A
Last EDR Contact: 06/03/2005
Next Scheduled EDR Contact: N/A
Data Release Frequency: No Update Planned

UST MENDOCINO: Mendocino County UST Database

A listing of underground storage tank locations in Mendocino County.

Date of Government Version: 12/01/2016
Date Data Arrived at EDR: 12/06/2016
Date Made Active in Reports: 01/10/2017
Number of Days to Update: 35

Source: Department of Public Health
Telephone: 707-463-4466
Last EDR Contact: 02/27/2017
Next Scheduled EDR Contact: 06/12/2017
Data Release Frequency: Annually

HIST UST: Hazardous Substance Storage Container Database

The Hazardous Substance Storage Container Database is a historical listing of UST sites. Refer to local/county source for current data.

Date of Government Version: 10/15/1990
Date Data Arrived at EDR: 01/25/1991
Date Made Active in Reports: 02/12/1991
Number of Days to Update: 18

Source: State Water Resources Control Board
Telephone: 916-341-5851
Last EDR Contact: 07/26/2001
Next Scheduled EDR Contact: N/A
Data Release Frequency: No Update Planned

CA FID UST: Facility Inventory Database

The Facility Inventory Database (FID) contains a historical listing of active and inactive underground storage tank locations from the State Water Resource Control Board. Refer to local/county source for current data.

Date of Government Version: 10/31/1994
Date Data Arrived at EDR: 09/05/1995
Date Made Active in Reports: 09/29/1995
Number of Days to Update: 24

Source: California Environmental Protection Agency
Telephone: 916-341-5851
Last EDR Contact: 12/28/1998
Next Scheduled EDR Contact: N/A
Data Release Frequency: No Update Planned

Local Land Records

LIENS: Environmental Liens Listing

A listing of property locations with environmental liens for California where DTSC is a lien holder.

Date of Government Version: 03/06/2017
Date Data Arrived at EDR: 03/07/2017
Date Made Active in Reports: 04/21/2017
Number of Days to Update: 45

Source: Department of Toxic Substances Control
Telephone: 916-323-3400
Last EDR Contact: 03/06/2017
Next Scheduled EDR Contact: 06/19/2017
Data Release Frequency: Varies

LIENS 2: CERCLA Lien Information

A Federal CERCLA ('Superfund') lien can exist by operation of law at any site or property at which EPA has spent Superfund monies. These monies are spent to investigate and address releases and threatened releases of contamination. CERCLIS provides information as to the identity of these sites and properties.

Date of Government Version: 02/18/2014
Date Data Arrived at EDR: 03/18/2014
Date Made Active in Reports: 04/24/2014
Number of Days to Update: 37

Source: Environmental Protection Agency
Telephone: 202-564-6023
Last EDR Contact: 04/21/2017
Next Scheduled EDR Contact: 08/07/2017
Data Release Frequency: Varies

DEED: Deed Restriction Listing

Site Mitigation and Brownfields Reuse Program Facility Sites with Deed Restrictions & Hazardous Waste Management Program Facility Sites with Deed / Land Use Restriction. The DTSC Site Mitigation and Brownfields Reuse Program (SMBRP) list includes sites cleaned up under the program's oversight and generally does not include current or former hazardous waste facilities that required a hazardous waste facility permit. The list represents deed restrictions that are active. Some sites have multiple deed restrictions. The DTSC Hazardous Waste Management Program (HWMP) has developed a list of current or former hazardous waste facilities that have a recorded land use restriction at the local county recorder's office. The land use restrictions on this list were required by the DTSC HWMP as a result of the presence of hazardous substances that remain on site after the facility (or part of the facility) has been closed or cleaned up. The types of land use restriction include deed notice, deed restriction, or a land use restriction that binds current and future owners.

Date of Government Version: 12/06/2016
Date Data Arrived at EDR: 12/06/2016
Date Made Active in Reports: 01/20/2017
Number of Days to Update: 45

Source: DTSC and SWRCB
Telephone: 916-323-3400
Last EDR Contact: 03/07/2017
Next Scheduled EDR Contact: 06/19/2017
Data Release Frequency: Semi-Annually

Records of Emergency Release Reports

HMIRS: Hazardous Materials Information Reporting System

Hazardous Materials Incident Report System. HMIRS contains hazardous material spill incidents reported to DOT.

Date of Government Version: 12/28/2016
Date Data Arrived at EDR: 12/28/2016
Date Made Active in Reports: 02/03/2017
Number of Days to Update: 37

Source: U.S. Department of Transportation
Telephone: 202-366-4555
Last EDR Contact: 03/29/2017
Next Scheduled EDR Contact: 07/10/2017
Data Release Frequency: Annually

CHMIRS: California Hazardous Material Incident Report System

California Hazardous Material Incident Reporting System. CHMIRS contains information on reported hazardous material incidents (accidental releases or spills).

Date of Government Version: 09/26/2016
Date Data Arrived at EDR: 10/26/2016
Date Made Active in Reports: 01/17/2017
Number of Days to Update: 83

Source: Office of Emergency Services
Telephone: 916-845-8400
Last EDR Contact: 04/28/2017
Next Scheduled EDR Contact: 08/07/2017
Data Release Frequency: Varies

LDS: Land Disposal Sites Listing

Land Disposal sites (Landfills) included in GeoTracker. GeoTracker is the Water Boards data management system for sites that impact, or have the potential to impact, water quality in California, with emphasis on groundwater.

Date of Government Version: 12/12/2016
Date Data Arrived at EDR: 12/14/2016
Date Made Active in Reports: 01/20/2017
Number of Days to Update: 37

Source: State Water Qualilty Control Board
Telephone: 866-480-1028
Last EDR Contact: 03/14/2017
Next Scheduled EDR Contact: 06/26/2017
Data Release Frequency: Quarterly

MCS: Military Cleanup Sites Listing

Military sites (consisting of: Military UST sites; Military Privatized sites; and Military Cleanup sites [formerly known as DoD non UST]) included in GeoTracker. GeoTracker is the Water Boards data management system for sites that impact, or have the potential to impact, water quality in California, with emphasis on groundwater.

Date of Government Version: 12/12/2016
Date Data Arrived at EDR: 12/14/2016
Date Made Active in Reports: 01/20/2017
Number of Days to Update: 37

Source: State Water Resources Control Board
Telephone: 866-480-1028
Last EDR Contact: 03/14/2017
Next Scheduled EDR Contact: 06/26/2017
Data Release Frequency: Quarterly

Other Ascertainable Records

RCRA NonGen / NLR: RCRA - Non Generators / No Longer Regulated

RCRAInfo is EPA's comprehensive information system, providing access to data supporting the Resource Conservation and Recovery Act (RCRA) of 1976 and the Hazardous and Solid Waste Amendments (HSWA) of 1984. The database includes selective information on sites which generate, transport, store, treat and/or dispose of hazardous waste as defined by the Resource Conservation and Recovery Act (RCRA). Non-Generators do not presently generate hazardous waste.

Date of Government Version: 12/12/2016
Date Data Arrived at EDR: 12/28/2016
Date Made Active in Reports: 02/10/2017
Number of Days to Update: 44

Source: Environmental Protection Agency
Telephone: (415) 495-8895
Last EDR Contact: 03/30/2017
Next Scheduled EDR Contact: 04/10/2017
Data Release Frequency: Varies

FUDS: Formerly Used Defense Sites

The listing includes locations of Formerly Used Defense Sites properties where the US Army Corps of Engineers is actively working or will take necessary cleanup actions.

Date of Government Version: 01/31/2015
Date Data Arrived at EDR: 07/08/2015
Date Made Active in Reports: 10/13/2015
Number of Days to Update: 97

Source: U.S. Army Corps of Engineers
Telephone: 202-528-4285
Last EDR Contact: 02/24/2017
Next Scheduled EDR Contact: 06/05/2017
Data Release Frequency: Varies

DOD: Department of Defense Sites

This data set consists of federally owned or administered lands, administered by the Department of Defense, that have any area equal to or greater than 640 acres of the United States, Puerto Rico, and the U.S. Virgin Islands.

Date of Government Version: 12/31/2005
Date Data Arrived at EDR: 11/10/2006
Date Made Active in Reports: 01/11/2007
Number of Days to Update: 62

Source: USGS
Telephone: 888-275-8747
Last EDR Contact: 04/14/2017
Next Scheduled EDR Contact: 07/24/2017
Data Release Frequency: Semi-Annually

FEDLAND: Federal and Indian Lands

Federally and Indian administrated lands of the United States. Lands included are administrated by: Army Corps of Engineers, Bureau of Reclamation, National Wild and Scenic River, National Wildlife Refuge, Public Domain Land, Wilderness, Wilderness Study Area, Wildlife Management Area, Bureau of Indian Affairs, Bureau of Land Management, Department of Justice, Forest Service, Fish and Wildlife Service, National Park Service.

Date of Government Version: 12/31/2005
Date Data Arrived at EDR: 02/06/2006
Date Made Active in Reports: 01/11/2007
Number of Days to Update: 339

Source: U.S. Geological Survey
Telephone: 888-275-8747
Last EDR Contact: 04/14/2017
Next Scheduled EDR Contact: 07/24/2017
Data Release Frequency: N/A

SCRD DRYCLEANERS: State Coalition for Remediation of Drycleaners Listing

The State Coalition for Remediation of Drycleaners was established in 1998, with support from the U.S. EPA Office of Superfund Remediation and Technology Innovation. It is comprised of representatives of states with established drycleaner remediation programs. Currently the member states are Alabama, Connecticut, Florida, Illinois, Kansas, Minnesota, Missouri, North Carolina, Oregon, South Carolina, Tennessee, Texas, and Wisconsin.

Date of Government Version: 01/01/2017
Date Data Arrived at EDR: 02/03/2017
Date Made Active in Reports: 04/07/2017
Number of Days to Update: 63

Source: Environmental Protection Agency
Telephone: 615-532-8599
Last EDR Contact: 02/03/2017
Next Scheduled EDR Contact: 05/29/2017
Data Release Frequency: Varies

US FIN ASSUR: Financial Assurance Information

All owners and operators of facilities that treat, store, or dispose of hazardous waste are required to provide proof that they will have sufficient funds to pay for the clean up, closure, and post-closure care of their facilities.

Date of Government Version: 10/11/2016
Date Data Arrived at EDR: 11/16/2016
Date Made Active in Reports: 02/03/2017
Number of Days to Update: 79

Source: Environmental Protection Agency
Telephone: 202-566-1917
Last EDR Contact: 02/15/2017
Next Scheduled EDR Contact: 05/29/2017
Data Release Frequency: Quarterly

EPA WATCH LIST: EPA WATCH LIST

EPA maintains a "Watch List" to facilitate dialogue between EPA, state and local environmental agencies on enforcement matters relating to facilities with alleged violations identified as either significant or high priority. Being on the Watch List does not mean that the facility has actually violated the law only that an investigation by EPA or a state or local environmental agency has led those organizations to allege that an unproven violation has in fact occurred. Being on the Watch List does not represent a higher level of concern regarding the alleged violations that were detected, but instead indicates cases requiring additional dialogue between EPA, state and local agencies - primarily because of the length of time the alleged violation has gone unaddressed or unresolved.

Date of Government Version: 08/30/2013
Date Data Arrived at EDR: 03/21/2014
Date Made Active in Reports: 06/17/2014
Number of Days to Update: 88

Source: Environmental Protection Agency
Telephone: 617-520-3000
Last EDR Contact: 02/03/2017
Next Scheduled EDR Contact: 05/22/2017
Data Release Frequency: Quarterly

2020 COR ACTION: 2020 Corrective Action Program List

The EPA has set ambitious goals for the RCRA Corrective Action program by creating the 2020 Corrective Action Universe. This RCRA cleanup baseline includes facilities expected to need corrective action. The 2020 universe contains a wide variety of sites. Some properties are heavily contaminated while others were contaminated but have since been cleaned up. Still others have not been fully investigated yet, and may require little or no remediation. Inclusion in the 2020 Universe does not necessarily imply failure on the part of a facility to meet its RCRA obligations.

Date of Government Version: 04/22/2013
Date Data Arrived at EDR: 03/03/2015
Date Made Active in Reports: 03/09/2015
Number of Days to Update: 6

Source: Environmental Protection Agency
Telephone: 703-308-4044
Last EDR Contact: 02/10/2017
Next Scheduled EDR Contact: 05/22/2017
Data Release Frequency: Varies

TSCA: Toxic Substances Control Act

Toxic Substances Control Act. TSCA identifies manufacturers and importers of chemical substances included on the TSCA Chemical Substance Inventory list. It includes data on the production volume of these substances by plant site.

Date of Government Version: 12/31/2012
Date Data Arrived at EDR: 01/15/2015
Date Made Active in Reports: 01/29/2015
Number of Days to Update: 14

Source: EPA
Telephone: 202-260-5521
Last EDR Contact: 03/24/2017
Next Scheduled EDR Contact: 07/03/2017
Data Release Frequency: Every 4 Years

TRIS: Toxic Chemical Release Inventory System

Toxic Release Inventory System. TRIS identifies facilities which release toxic chemicals to the air, water and land in reportable quantities under SARA Title III Section 313.

Date of Government Version: 12/31/2014
Date Data Arrived at EDR: 11/24/2015
Date Made Active in Reports: 04/05/2016
Number of Days to Update: 133

Source: EPA
Telephone: 202-566-0250
Last EDR Contact: 02/24/2017
Next Scheduled EDR Contact: 06/05/2017
Data Release Frequency: Annually

SSTS: Section 7 Tracking Systems

Section 7 of the Federal Insecticide, Fungicide and Rodenticide Act, as amended (92 Stat. 829) requires all registered pesticide-producing establishments to submit a report to the Environmental Protection Agency by March 1st each year. Each establishment must report the types and amounts of pesticides, active ingredients and devices being produced, and those having been produced and sold or distributed in the past year.

Date of Government Version: 12/31/2009
Date Data Arrived at EDR: 12/10/2010
Date Made Active in Reports: 02/25/2011
Number of Days to Update: 77
Source: EPA
Telephone: 202-564-4203
Last EDR Contact: 04/26/2017
Next Scheduled EDR Contact: 08/07/2017
Data Release Frequency: Annually

ROD: Records Of Decision

Record of Decision. ROD documents mandate a permanent remedy at an NPL (Superfund) site containing technical and health information to aid in the cleanup.

Date of Government Version: 11/25/2013
Date Data Arrived at EDR: 12/12/2013
Date Made Active in Reports: 02/24/2014
Number of Days to Update: 74
Source: EPA
Telephone: 703-416-0223
Last EDR Contact: 03/06/2017
Next Scheduled EDR Contact: 06/19/2017
Data Release Frequency: Annually

RMP: Risk Management Plans

When Congress passed the Clean Air Act Amendments of 1990, it required EPA to publish regulations and guidance for chemical accident prevention at facilities using extremely hazardous substances. The Risk Management Program Rule (RMP Rule) was written to implement Section 112(r) of these amendments. The rule, which built upon existing industry codes and standards, requires companies of all sizes that use certain flammable and toxic substances to develop a Risk Management Program, which includes a(n): Hazard assessment that details the potential effects of an accidental release, an accident history of the last five years, and an evaluation of worst-case and alternative accidental releases; Prevention program that includes safety precautions and maintenance, monitoring, and employee training measures; and Emergency response program that spells out emergency health care, employee training measures and procedures for informing the public and response agencies (e.g the fire department) should an accident occur.

Date of Government Version: 02/01/2017
Date Data Arrived at EDR: 02/09/2017
Date Made Active in Reports: 04/07/2017
Number of Days to Update: 57
Source: Environmental Protection Agency
Telephone: 202-564-8600
Last EDR Contact: 04/21/2017
Next Scheduled EDR Contact: 08/07/2017
Data Release Frequency: Varies

RAATS: RCRA Administrative Action Tracking System

RCRA Administration Action Tracking System. RAATS contains records based on enforcement actions issued under RCRA pertaining to major violators and includes administrative and civil actions brought by the EPA. For administration actions after September 30, 1995, data entry in the RAATS database was discontinued. EPA will retain a copy of the database for historical records. It was necessary to terminate RAATS because a decrease in agency resources made it impossible to continue to update the information contained in the database.

Date of Government Version: 04/17/1995
Date Data Arrived at EDR: 07/03/1995
Date Made Active in Reports: 08/07/1995
Number of Days to Update: 35
Source: EPA
Telephone: 202-564-4104
Last EDR Contact: 06/02/2008
Next Scheduled EDR Contact: 09/01/2008
Data Release Frequency: No Update Planned

PRP: Potentially Responsible Parties

A listing of verified Potentially Responsible Parties

Date of Government Version: 10/25/2013
Date Data Arrived at EDR: 10/17/2014
Date Made Active in Reports: 10/20/2014
Number of Days to Update: 3
Source: EPA
Telephone: 202-564-6023
Last EDR Contact: 04/25/2017
Next Scheduled EDR Contact: 05/22/2017
Data Release Frequency: Quarterly

PADS: PCB Activity Database System

PCB Activity Database. PADS Identifies generators, transporters, commercial storers and/or brokers and disposers of PCB's who are required to notify the EPA of such activities.

Date of Government Version: 01/20/2016
Date Data Arrived at EDR: 04/28/2016
Date Made Active in Reports: 09/02/2016
Number of Days to Update: 127

Source: EPA
Telephone: 202-566-0500
Last EDR Contact: 04/10/2017
Next Scheduled EDR Contact: 07/24/2017
Data Release Frequency: Annually

ICIS: Integrated Compliance Information System

The Integrated Compliance Information System (ICIS) supports the information needs of the national enforcement and compliance program as well as the unique needs of the National Pollutant Discharge Elimination System (NPDES) program.

Date of Government Version: 11/18/2016
Date Data Arrived at EDR: 11/23/2016
Date Made Active in Reports: 02/10/2017
Number of Days to Update: 79

Source: Environmental Protection Agency
Telephone: 202-564-2501
Last EDR Contact: 04/10/2017
Next Scheduled EDR Contact: 07/24/2017
Data Release Frequency: Quarterly

FTTS: FIFRA/ TSCA Tracking System - FIFRA (Federal Insecticide, Fungicide, & Rodenticide Act)/TSCA (Toxic Substances Control Act)

FTTS tracks administrative cases and pesticide enforcement actions and compliance activities related to FIFRA, TSCA and EPCRA (Emergency Planning and Community Right-to-Know Act). To maintain currency, EDR contacts the Agency on a quarterly basis.

Date of Government Version: 04/09/2009
Date Data Arrived at EDR: 04/16/2009
Date Made Active in Reports: 05/11/2009
Number of Days to Update: 25

Source: EPA/Office of Prevention, Pesticides and Toxic Substances
Telephone: 202-566-1667
Last EDR Contact: 02/17/2017
Next Scheduled EDR Contact: 06/05/2017
Data Release Frequency: Quarterly

FTTS INSP: FIFRA/ TSCA Tracking System - FIFRA (Federal Insecticide, Fungicide, & Rodenticide Act)/TSCA (Toxic Substances Control Act)

A listing of FIFRA/TSCA Tracking System (FTTS) inspections and enforcements.

Date of Government Version: 04/09/2009
Date Data Arrived at EDR: 04/16/2009
Date Made Active in Reports: 05/11/2009
Number of Days to Update: 25

Source: EPA
Telephone: 202-566-1667
Last EDR Contact: 02/17/2017
Next Scheduled EDR Contact: 06/05/2017
Data Release Frequency: Quarterly

MLTS: Material Licensing Tracking System

MLTS is maintained by the Nuclear Regulatory Commission and contains a list of approximately 8,100 sites which possess or use radioactive materials and which are subject to NRC licensing requirements. To maintain currency, EDR contacts the Agency on a quarterly basis.

Date of Government Version: 08/30/2016
Date Data Arrived at EDR: 09/08/2016
Date Made Active in Reports: 10/21/2016
Number of Days to Update: 43

Source: Nuclear Regulatory Commission
Telephone: 301-415-7169
Last EDR Contact: 02/03/2017
Next Scheduled EDR Contact: 05/22/2017
Data Release Frequency: Quarterly

COAL ASH DOE: Steam-Electric Plant Operation Data

A listing of power plants that store ash in surface ponds.

Date of Government Version: 12/31/2005
Date Data Arrived at EDR: 08/07/2009
Date Made Active in Reports: 10/22/2009
Number of Days to Update: 76

Source: Department of Energy
Telephone: 202-586-8719
Last EDR Contact: 03/06/2017
Next Scheduled EDR Contact: 06/19/2017
Data Release Frequency: Varies

COAL ASH EPA: Coal Combustion Residues Surface Impoundments List

A listing of coal combustion residues surface impoundments with high hazard potential ratings.

Date of Government Version: 07/01/2014
Date Data Arrived at EDR: 09/10/2014
Date Made Active in Reports: 10/20/2014
Number of Days to Update: 40
Source: Environmental Protection Agency
Telephone: N/A
Last EDR Contact: 03/06/2017
Next Scheduled EDR Contact: 06/19/2017
Data Release Frequency: Varies

PCB TRANSFORMER: PCB Transformer Registration Database
The database of PCB transformer registrations that includes all PCB registration submittals.

Date of Government Version: 02/01/2011
Date Data Arrived at EDR: 10/19/2011
Date Made Active in Reports: 01/10/2012
Number of Days to Update: 83
Source: Environmental Protection Agency
Telephone: 202-566-0517
Last EDR Contact: 04/28/2017
Next Scheduled EDR Contact: 08/07/2017
Data Release Frequency: Varies

RADINFO: Radiation Information Database
The Radiation Information Database (RADINFO) contains information about facilities that are regulated by U.S. Environmental Protection Agency (EPA) regulations for radiation and radioactivity.

Date of Government Version: 01/04/2017
Date Data Arrived at EDR: 01/06/2017
Date Made Active in Reports: 02/10/2017
Number of Days to Update: 35
Source: Environmental Protection Agency
Telephone: 202-343-9775
Last EDR Contact: 04/06/2017
Next Scheduled EDR Contact: 07/17/2017
Data Release Frequency: Quarterly

HIST FTTS: FIFRA/TSCA Tracking System Administrative Case Listing
A complete administrative case listing from the FIFRA/TSCA Tracking System (FTTS) for all ten EPA regions. The information was obtained from the National Compliance Database (NCDB). NCDB supports the implementation of FIFRA (Federal Insecticide, Fungicide, and Rodenticide Act) and TSCA (Toxic Substances Control Act). Some EPA regions are now closing out records. Because of that, and the fact that some EPA regions are not providing EPA Headquarters with updated records, it was decided to create a HIST FTTS database. It included records that may not be included in the newer FTTS database updates. This database is no longer updated.

Date of Government Version: 10/19/2006
Date Data Arrived at EDR: 03/01/2007
Date Made Active in Reports: 04/10/2007
Number of Days to Update: 40
Source: Environmental Protection Agency
Telephone: 202-564-2501
Last EDR Contact: 12/17/2007
Next Scheduled EDR Contact: 03/17/2008
Data Release Frequency: No Update Planned

HIST FTTS INSP: FIFRA/TSCA Tracking System Inspection & Enforcement Case Listing
A complete inspection and enforcement case listing from the FIFRA/TSCA Tracking System (FTTS) for all ten EPA regions. The information was obtained from the National Compliance Database (NCDB). NCDB supports the implementation of FIFRA (Federal Insecticide, Fungicide, and Rodenticide Act) and TSCA (Toxic Substances Control Act). Some EPA regions are now closing out records. Because of that, and the fact that some EPA regions are not providing EPA Headquarters with updated records, it was decided to create a HIST FTTS database. It included records that may not be included in the newer FTTS database updates. This database is no longer updated.

Date of Government Version: 10/19/2006
Date Data Arrived at EDR: 03/01/2007
Date Made Active in Reports: 04/10/2007
Number of Days to Update: 40
Source: Environmental Protection Agency
Telephone: 202-564-2501
Last EDR Contact: 12/17/2008
Next Scheduled EDR Contact: 03/17/2008
Data Release Frequency: No Update Planned

DOT OPS: Incident and Accident Data
Department of Transporation, Office of Pipeline Safety Incident and Accident data.

Date of Government Version: 07/31/2012
Date Data Arrived at EDR: 08/07/2012
Date Made Active in Reports: 09/18/2012
Number of Days to Update: 42
Source: Department of Transporation, Office of Pipeline Safety
Telephone: 202-366-4595
Last EDR Contact: 02/01/2017
Next Scheduled EDR Contact: 05/08/2017
Data Release Frequency: Varies

GOVERNMENT RECORDS SEARCHED / DATA CURRENCY TRACKING

CONSENT: Superfund (CERCLA) Consent Decrees

Major legal settlements that establish responsibility and standards for cleanup at NPL (Superfund) sites. Released periodically by United States District Courts after settlement by parties to litigation matters.

Date of Government Version: 09/30/2016
Date Data Arrived at EDR: 11/18/2016
Date Made Active in Reports: 02/03/2017
Number of Days to Update: 77

Source: Department of Justice, Consent Decree Library
Telephone: Varies
Last EDR Contact: 03/27/2017
Next Scheduled EDR Contact: 07/10/2017
Data Release Frequency: Varies

BRS: Biennial Reporting System

The Biennial Reporting System is a national system administered by the EPA that collects data on the generation and management of hazardous waste. BRS captures detailed data from two groups: Large Quantity Generators (LQG) and Treatment, Storage, and Disposal Facilities.

Date of Government Version: 12/31/2013
Date Data Arrived at EDR: 02/24/2015
Date Made Active in Reports: 09/30/2015
Number of Days to Update: 218

Source: EPA/NTIS
Telephone: 800-424-9346
Last EDR Contact: 02/22/2017
Next Scheduled EDR Contact: 06/05/2017
Data Release Frequency: Biennially

INDIAN RESERV: Indian Reservations

This map layer portrays Indian administered lands of the United States that have any area equal to or greater than 640 acres.

Date of Government Version: 12/31/2014
Date Data Arrived at EDR: 07/14/2015
Date Made Active in Reports: 01/10/2017
Number of Days to Update: 546

Source: USGS
Telephone: 202-208-3710
Last EDR Contact: 04/14/2017
Next Scheduled EDR Contact: 07/24/2017
Data Release Frequency: Semi-Annually

FUSRAP: Formerly Utilized Sites Remedial Action Program

DOE established the Formerly Utilized Sites Remedial Action Program (FUSRAP) in 1974 to remediate sites where radioactive contamination remained from Manhattan Project and early U.S. Atomic Energy Commission (AEC) operations.

Date of Government Version: 12/23/2016
Date Data Arrived at EDR: 12/27/2016
Date Made Active in Reports: 02/17/2017
Number of Days to Update: 52

Source: Department of Energy
Telephone: 202-586-3559
Last EDR Contact: 02/03/2017
Next Scheduled EDR Contact: 05/22/2017
Data Release Frequency: Varies

UMTRA: Uranium Mill Tailings Sites

Uranium ore was mined by private companies for federal government use in national defense programs. When the mills shut down, large piles of the sand-like material (mill tailings) remain after uranium has been extracted from the ore. Levels of human exposure to radioactive materials from the piles are low; however, in some cases tailings were used as construction materials before the potential health hazards of the tailings were recognized.

Date of Government Version: 09/14/2010
Date Data Arrived at EDR: 10/07/2011
Date Made Active in Reports: 03/01/2012
Number of Days to Update: 146

Source: Department of Energy
Telephone: 505-845-0011
Last EDR Contact: 02/21/2017
Next Scheduled EDR Contact: 06/05/2017
Data Release Frequency: Varies

LEAD SMELTER 1: Lead Smelter Sites

A listing of former lead smelter site locations.

Date of Government Version: 12/05/2016
Date Data Arrived at EDR: 01/05/2017
Date Made Active in Reports: 02/10/2017
Number of Days to Update: 36

Source: Environmental Protection Agency
Telephone: 703-603-8787
Last EDR Contact: 04/21/2017
Next Scheduled EDR Contact: 07/17/2017
Data Release Frequency: Varies

LEAD SMELTER 2: Lead Smelter Sites

A list of several hundred sites in the U.S. where secondary lead smelting was done from 1931and 1964. These sites may pose a threat to public health through ingestion or inhalation of contaminated soil or dust

Date of Government Version: 04/05/2001
Date Data Arrived at EDR: 10/27/2010
Date Made Active in Reports: 12/02/2010
Number of Days to Update: 36

Source: American Journal of Public Health
Telephone: 703-305-6451
Last EDR Contact: 12/02/2009
Next Scheduled EDR Contact: N/A
Data Release Frequency: No Update Planned

US AIRS (AFS): Aerometric Information Retrieval System Facility Subsystem (AFS)

The database is a sub-system of Aerometric Information Retrieval System (AIRS). AFS contains compliance data on air pollution point sources regulated by the U.S. EPA and/or state and local air regulatory agencies. This information comes from source reports by various stationary sources of air pollution, such as electric power plants, steel mills, factories, and universities, and provides information about the air pollutants they produce. Action, air program, air program pollutant, and general level plant data. It is used to track emissions and compliance data from industrial plants.

Date of Government Version: 10/12/2016
Date Data Arrived at EDR: 10/26/2016
Date Made Active in Reports: 02/03/2017
Number of Days to Update: 100

Source: EPA
Telephone: 202-564-2496
Last EDR Contact: 03/07/2017
Next Scheduled EDR Contact: 07/10/2017
Data Release Frequency: Annually

US AIRS MINOR: Air Facility System Data

A listing of minor source facilities.

Date of Government Version: 10/12/2016
Date Data Arrived at EDR: 10/26/2016
Date Made Active in Reports: 02/03/2017
Number of Days to Update: 100

Source: EPA
Telephone: 202-564-2496
Last EDR Contact: 03/07/2017
Next Scheduled EDR Contact: 04/10/2017
Data Release Frequency: Annually

US MINES: Mines Master Index File

Contains all mine identification numbers issued for mines active or opened since 1971. The data also includes violation information.

Date of Government Version: 02/08/2017
Date Data Arrived at EDR: 02/28/2017
Date Made Active in Reports: 04/07/2017
Number of Days to Update: 38

Source: Department of Labor, Mine Safety and Health Administration
Telephone: 303-231-5959
Last EDR Contact: 02/28/2017
Next Scheduled EDR Contact: 06/12/2017
Data Release Frequency: Semi-Annually

US MINES 2: Ferrous and Nonferrous Metal Mines Database Listing

This map layer includes ferrous (ferrous metal mines are facilities that extract ferrous metals, such as iron ore or molybdenum) and nonferrous (Nonferrous metal mines are facilities that extract nonferrous metals, such as gold, silver, copper, zinc, and lead) metal mines in the United States.

Date of Government Version: 12/05/2005
Date Data Arrived at EDR: 02/29/2008
Date Made Active in Reports: 04/18/2008
Number of Days to Update: 49

Source: USGS
Telephone: 703-648-7709
Last EDR Contact: 03/03/2017
Next Scheduled EDR Contact: 06/12/2017
Data Release Frequency: Varies

US MINES 3: Active Mines & Mineral Plants Database Listing

Active Mines and Mineral Processing Plant operations for commodities monitored by the Minerals Information Team of the USGS.

Date of Government Version: 04/14/2011
Date Data Arrived at EDR: 06/08/2011
Date Made Active in Reports: 09/13/2011
Number of Days to Update: 97

Source: USGS
Telephone: 703-648-7709
Last EDR Contact: 03/03/2017
Next Scheduled EDR Contact: 06/12/2017
Data Release Frequency: Varies

ABANDONED MINES: Abandoned Mines

An inventory of land and water impacted by past mining (primarily coal mining) is maintained by OSMRE to provide information needed to implement the Surface Mining Control and Reclamation Act of 1977 (SMCRA). The inventory contains information on the location, type, and extent of AML impacts, as well as, information on the cost associated with the reclamation of those problems. The inventory is based upon field surveys by State, Tribal, and OSMRE program officials. It is dynamic to the extent that it is modified as new problems are identified and existing problems are reclaimed.

Date of Government Version: 03/14/2017
Date Data Arrived at EDR: 03/17/2017
Date Made Active in Reports: 04/07/2017
Number of Days to Update: 21

Source: Department of Interior
Telephone: 202-208-2609
Last EDR Contact: 03/13/2017
Next Scheduled EDR Contact: 06/26/2017
Data Release Frequency: Quarterly

FINDS: Facility Index System/Facility Registry System

Facility Index System. FINDS contains both facility information and 'pointers' to other sources that contain more detail. EDR includes the following FINDS databases in this report: PCS (Permit Compliance System), AIRS (Aerometric Information Retrieval System), DOCKET (Enforcement Docket used to manage and track information on civil judicial enforcement cases for all environmental statutes), FURS (Federal Underground Injection Control), C-DOCKET (Criminal Docket System used to track criminal enforcement actions for all environmental statutes), FFIS (Federal Facilities Information System), STATE (State Environmental Laws and Statutes), and PADS (PCB Activity Data System).

Date of Government Version: 07/15/2016
Date Data Arrived at EDR: 09/07/2016
Date Made Active in Reports: 11/11/2016
Number of Days to Update: 65

Source: EPA
Telephone: (415) 947-8000
Last EDR Contact: 04/07/2017
Next Scheduled EDR Contact: 06/19/2017
Data Release Frequency: Quarterly

DOCKET HWC: Hazardous Waste Compliance Docket Listing

A complete list of the Federal Agency Hazardous Waste Compliance Docket Facilities.

Date of Government Version: 06/02/2016
Date Data Arrived at EDR: 06/03/2016
Date Made Active in Reports: 09/02/2016
Number of Days to Update: 91

Source: Environmental Protection Agency
Telephone: 202-564-0527
Last EDR Contact: 02/24/2017
Next Scheduled EDR Contact: 06/12/2017
Data Release Frequency: Varies

ECHO: Enforcement & Compliance History Information

ECHO provides integrated compliance and enforcement information for about 800,000 regulated facilities nationwide.

Date of Government Version: 12/11/2016
Date Data Arrived at EDR: 12/20/2016
Date Made Active in Reports: 02/17/2017
Number of Days to Update: 59

Source: Environmental Protection Agency
Telephone: 202-564-2280
Last EDR Contact: 03/21/2017
Next Scheduled EDR Contact: 07/03/2017
Data Release Frequency: Quarterly

UXO: Unexploded Ordnance Sites

A listing of unexploded ordnance site locations

Date of Government Version: 10/25/2015
Date Data Arrived at EDR: 01/29/2016
Date Made Active in Reports: 04/05/2016
Number of Days to Update: 67

Source: Department of Defense
Telephone: 571-373-0407
Last EDR Contact: 04/17/2017
Next Scheduled EDR Contact: 07/31/2017
Data Release Frequency: Varies

FUELS PROGRAM: EPA Fuels Program Registered Listing

This listing includes facilities that are registered under the Part 80 (Code of Federal Regulations) EPA Fuels Programs. All companies now are required to submit new and updated registrations.

Date of Government Version: 11/21/2016
Date Data Arrived at EDR: 11/22/2016
Date Made Active in Reports: 02/03/2017
Number of Days to Update: 73

Source: EPA
Telephone: 800-385-6164
Last EDR Contact: 02/22/2017
Next Scheduled EDR Contact: 06/05/2017
Data Release Frequency: Quarterly

CA BOND EXP. PLAN: Bond Expenditure Plan

Department of Health Services developed a site-specific expenditure plan as the basis for an appropriation of Hazardous Substance Cleanup Bond Act funds. It is not updated.

Date of Government Version: 01/01/1989
Date Data Arrived at EDR: 07/27/1994
Date Made Active in Reports: 08/02/1994
Number of Days to Update: 6

Source: Department of Health Services
Telephone: 916-255-2118
Last EDR Contact: 05/31/1994
Next Scheduled EDR Contact: N/A
Data Release Frequency: No Update Planned

CORTESE: "Cortese" Hazardous Waste & Substances Sites List

The sites for the list are designated by the State Water Resource Control Board (LUST), the Integrated Waste Board (SWF/LS), and the Department of Toxic Substances Control (Cal-Sites).

Date of Government Version: 12/28/2016
Date Data Arrived at EDR: 12/28/2016
Date Made Active in Reports: 03/02/2017
Number of Days to Update: 64

Source: CAL EPA/Office of Emergency Information
Telephone: 916-323-3400
Last EDR Contact: 03/29/2017
Next Scheduled EDR Contact: 07/10/2017
Data Release Frequency: Quarterly

DRYCLEANERS: Cleaner Facilities

A list of drycleaner related facilities that have EPA ID numbers. These are facilities with certain SIC codes: power laundries, family and commercial; garment pressing and cleaner's agents; linen supply; coin-operated laundries and cleaning; drycleaning plants, except rugs; carpet and upholster cleaning; industrial launderers; laundry and garment services.

Date of Government Version: 09/02/2016
Date Data Arrived at EDR: 09/27/2016
Date Made Active in Reports: 12/15/2016
Number of Days to Update: 79

Source: Department of Toxic Substance Control
Telephone: 916-327-4498
Last EDR Contact: 03/27/2017
Next Scheduled EDR Contact: 06/19/2017
Data Release Frequency: Annually

EMI: Emissions Inventory Data

Toxics and criteria pollutant emissions data collected by the ARB and local air pollution agencies.

Date of Government Version: 12/31/2014
Date Data Arrived at EDR: 09/23/2016
Date Made Active in Reports: 10/24/2016
Number of Days to Update: 31

Source: California Air Resources Board
Telephone: 916-322-2990
Last EDR Contact: 03/21/2017
Next Scheduled EDR Contact: 07/03/2017
Data Release Frequency: Varies

ENF: Enforcement Action Listing

A listing of Water Board Enforcement Actions. Formal is everything except Oral/Verbal Communication, Notice of Violation, Expedited Payment Letter, and Staff Enforcement Letter.

Date of Government Version: 12/06/2016
Date Data Arrived at EDR: 12/09/2016
Date Made Active in Reports: 01/18/2017
Number of Days to Update: 40

Source: State Water Resoruces Control Board
Telephone: 916-445-9379
Last EDR Contact: 04/24/2017
Next Scheduled EDR Contact: 08/07/2017
Data Release Frequency: Varies

Financial Assurance 1: Financial Assurance Information Listing

Financial Assurance information

Date of Government Version: 04/25/2016
Date Data Arrived at EDR: 04/29/2016
Date Made Active in Reports: 06/21/2016
Number of Days to Update: 53
Source: Department of Toxic Substances Control
Telephone: 916-255-3628
Last EDR Contact: 04/24/2017
Next Scheduled EDR Contact: 08/07/2017
Data Release Frequency: Varies

Financial Assurance 2: Financial Assurance Information Listing

A listing of financial assurance information for solid waste facilities. Financial assurance is intended to ensure that resources are available to pay for the cost of closure, post-closure care, and corrective measures if the owner or operator of a regulated facility is unable or unwilling to pay.

Date of Government Version: 11/16/2016
Date Data Arrived at EDR: 11/18/2016
Date Made Active in Reports: 01/20/2017
Number of Days to Update: 63
Source: California Integrated Waste Management Board
Telephone: 916-341-6066
Last EDR Contact: 02/13/2017
Next Scheduled EDR Contact: 05/29/2017
Data Release Frequency: Varies

HAZNET: Facility and Manifest Data

Facility and Manifest Data. The data is extracted from the copies of hazardous waste manifests received each year by the DTSC. The annual volume of manifests is typically 700,000 - 1,000,000 annually, representing approximately 350,000 - 500,000 shipments. Data are from the manifests submitted without correction, and therefore many contain some invalid values for data elements such as generator ID, TSD ID, waste category, and disposal method. This database begins with calendar year 1993.

Date of Government Version: 12/31/2015
Date Data Arrived at EDR: 10/12/2016
Date Made Active in Reports: 12/15/2016
Number of Days to Update: 64
Source: California Environmental Protection Agency
Telephone: 916-255-1136
Last EDR Contact: 04/14/2017
Next Scheduled EDR Contact: 07/24/2017
Data Release Frequency: Annually

ICE: ICE

Contains data pertaining to the Permitted Facilities with Inspections / Enforcements sites tracked in Envirostor.

Date of Government Version: 11/21/2016
Date Data Arrived at EDR: 11/22/2016
Date Made Active in Reports: 01/23/2017
Number of Days to Update: 62
Source: Department of Toxic Subsances Control
Telephone: 877-786-9427
Last EDR Contact: 02/22/2017
Next Scheduled EDR Contact: 06/05/2017
Data Release Frequency: Quarterly

HIST CORTESE: Hazardous Waste & Substance Site List

The sites for the list are designated by the State Water Resource Control Board [LUST], the Integrated Waste Board [SWF/LS], and the Department of Toxic Substances Control [CALSITES]. This listing is no longer updated by the state agency.

Date of Government Version: 04/01/2001
Date Data Arrived at EDR: 01/22/2009
Date Made Active in Reports: 04/08/2009
Number of Days to Update: 76
Source: Department of Toxic Substances Control
Telephone: 916-323-3400
Last EDR Contact: 01/22/2009
Next Scheduled EDR Contact: N/A
Data Release Frequency: No Update Planned

HWP: EnviroStor Permitted Facilities Listing

Detailed information on permitted hazardous waste facilities and corrective action ("cleanups") tracked in EnviroStor.

Date of Government Version: 11/21/2016
Date Data Arrived at EDR: 11/22/2016
Date Made Active in Reports: 01/23/2017
Number of Days to Update: 62
Source: Department of Toxic Substances Control
Telephone: 916-323-3400
Last EDR Contact: 02/22/2017
Next Scheduled EDR Contact: 06/05/2017
Data Release Frequency: Quarterly

HWT: Registered Hazardous Waste Transporter Database

A listing of hazardous waste transporters. In California, unless specifically exempted, it is unlawful for any person to transport hazardous wastes unless the person holds a valid registration issued by DTSC. A hazardous waste transporter registration is valid for one year and is assigned a unique registration number.

Date of Government Version: 04/11/2017
Date Data Arrived at EDR: 04/13/2017
Date Made Active in Reports: 04/26/2017
Number of Days to Update: 13

Source: Department of Toxic Substances Control
Telephone: 916-440-7145
Last EDR Contact: 04/13/2017
Next Scheduled EDR Contact: 07/24/2017
Data Release Frequency: Quarterly

MINES: Mines Site Location Listing

A listing of mine site locations from the Office of Mine Reclamation.

Date of Government Version: 09/12/2016
Date Data Arrived at EDR: 09/14/2016
Date Made Active in Reports: 10/14/2016
Number of Days to Update: 30

Source: Department of Conservation
Telephone: 916-322-1080
Last EDR Contact: 03/13/2017
Next Scheduled EDR Contact: 06/26/2017
Data Release Frequency: Varies

MWMP: Medical Waste Management Program Listing

The Medical Waste Management Program (MWMP) ensures the proper handling and disposal of medical waste by permitting and inspecting medical waste Offsite Treatment Facilities (PDF) and Transfer Stations (PDF) throughout the state. MWMP also oversees all Medical Waste Transporters.

Date of Government Version: 12/02/2016
Date Data Arrived at EDR: 12/06/2016
Date Made Active in Reports: 03/02/2017
Number of Days to Update: 86

Source: Department of Public Health
Telephone: 916-558-1784
Last EDR Contact: 03/07/2017
Next Scheduled EDR Contact: 06/19/2017
Data Release Frequency: Varies

NPDES: NPDES Permits Listing

A listing of NPDES permits, including stormwater.

Date of Government Version: 11/14/2016
Date Data Arrived at EDR: 11/15/2016
Date Made Active in Reports: 03/02/2017
Number of Days to Update: 107

Source: State Water Resources Control Board
Telephone: 916-445-9379
Last EDR Contact: 02/15/2017
Next Scheduled EDR Contact: 05/29/2017
Data Release Frequency: Quarterly

PEST LIC: Pesticide Regulation Licenses Listing

A listing of licenses and certificates issued by the Department of Pesticide Regulation. The DPR issues licenses and/or certificates to: Persons and businesses that apply or sell pesticides; Pest control dealers and brokers; Persons who advise on agricultural pesticide applications.

Date of Government Version: 12/06/2016
Date Data Arrived at EDR: 12/06/2016
Date Made Active in Reports: 03/03/2017
Number of Days to Update: 87

Source: Department of Pesticide Regulation
Telephone: 916-445-4038
Last EDR Contact: 03/07/2017
Next Scheduled EDR Contact: 06/19/2017
Data Release Frequency: Quarterly

PROC: Certified Processors Database

A listing of certified processors.

Date of Government Version: 12/12/2016
Date Data Arrived at EDR: 12/14/2016
Date Made Active in Reports: 03/02/2017
Number of Days to Update: 78

Source: Department of Conservation
Telephone: 916-323-3836
Last EDR Contact: 03/14/2017
Next Scheduled EDR Contact: 06/26/2017
Data Release Frequency: Quarterly

NOTIFY 65: Proposition 65 Records

Listings of all Proposition 65 incidents reported to counties by the State Water Resources Control Board and the Regional Water Quality Control Board. This database is no longer updated by the reporting agency.

Date of Government Version: 12/16/2016
Date Data Arrived at EDR: 12/22/2016
Date Made Active in Reports: 03/02/2017
Number of Days to Update: 70

Source: State Water Resources Control Board
Telephone: 916-445-3846
Last EDR Contact: 04/03/2017
Next Scheduled EDR Contact: 07/03/2017
Data Release Frequency: No Update Planned

UIC: UIC Listing

A listing of wells identified as underground injection wells, in the California Oil and Gas Wells database.

Date of Government Version: 10/06/2016
Date Data Arrived at EDR: 12/14/2016
Date Made Active in Reports: 04/14/2017
Number of Days to Update: 121

Source: Deaprtment of Conservation
Telephone: 916-445-2408
Last EDR Contact: 03/14/2017
Next Scheduled EDR Contact: 06/26/2017
Data Release Frequency: Varies

WASTEWATER PITS: Oil Wastewater Pits Listing

Water officials discovered that oil producers have been dumping chemical-laden wastewater into hundreds of unlined pits that are operating without proper permits. Inspections completed by the Central Valley Regional Water Quality Control Board revealed the existence of previously unidentified waste sites. The water board?s review found that more than one-third of the region?s active disposal pits are operating without permission.

Date of Government Version: 04/15/2015
Date Data Arrived at EDR: 04/17/2015
Date Made Active in Reports: 06/23/2015
Number of Days to Update: 67

Source: RWQCB, Central Valley Region
Telephone: 559-445-5577
Last EDR Contact: 04/14/2017
Next Scheduled EDR Contact: 07/24/2017
Data Release Frequency: Varies

WDS: Waste Discharge System

Sites which have been issued waste discharge requirements.

Date of Government Version: 06/19/2007
Date Data Arrived at EDR: 06/20/2007
Date Made Active in Reports: 06/29/2007
Number of Days to Update: 9

Source: State Water Resources Control Board
Telephone: 916-341-5227
Last EDR Contact: 02/17/2017
Next Scheduled EDR Contact: 06/05/2017
Data Release Frequency: Quarterly

WIP: Well Investigation Program Case List

Well Investigation Program case in the San Gabriel and San Fernando Valley area.

Date of Government Version: 07/03/2009
Date Data Arrived at EDR: 07/21/2009
Date Made Active in Reports: 08/03/2009
Number of Days to Update: 13

Source: Los Angeles Water Quality Control Board
Telephone: 213-576-6726
Last EDR Contact: 03/24/2017
Next Scheduled EDR Contact: 07/10/2017
Data Release Frequency: Varies

EDR HIGH RISK HISTORICAL RECORDS

EDR Exclusive Records

EDR MGP: EDR Proprietary Manufactured Gas Plants

The EDR Proprietary Manufactured Gas Plant Database includes records of coal gas plants (manufactured gas plants) compiled by EDR's researchers. Manufactured gas sites were used in the United States from the 1800's to 1950's to produce a gas that could be distributed and used as fuel. These plants used whale oil, rosin, coal, or a mixture of coal, oil, and water that also produced a significant amount of waste. Many of the byproducts of the gas production, such as coal tar (oily waste containing volatile and non-volatile chemicals), sludges, oils and other compounds are potentially hazardous to human health and the environment. The byproduct from this process was frequently disposed of directly at the plant site and can remain or spread slowly, serving as a continuous source of soil and groundwater contamination.

Date of Government Version: N/A
Date Data Arrived at EDR: N/A
Date Made Active in Reports: N/A
Number of Days to Update: N/A

Source: EDR, Inc.
Telephone: N/A
Last EDR Contact: N/A
Next Scheduled EDR Contact: N/A
Data Release Frequency: No Update Planned

EDR Hist Auto: EDR Exclusive Historic Gas Stations

EDR has searched selected national collections of business directories and has collected listings of potential gas station/filling station/service station sites that were available to EDR researchers. EDR's review was limited to those categories of sources that might, in EDR's opinion, include gas station/filling station/service station establishments. The categories reviewed included, but were not limited to gas, gas station, gasoline station, filling station, auto, automobile repair, auto service station, service station, etc. This database falls within a category of information EDR classifies as "High Risk Historical Records", or HRHR. EDR's HRHR effort presents unique and sometimes proprietary data about past sites and operations that typically create environmental concerns, but may not show up in current government records searches.

Date of Government Version: N/A
Date Data Arrived at EDR: N/A
Date Made Active in Reports: N/A
Number of Days to Update: N/A

Source: EDR, Inc.
Telephone: N/A
Last EDR Contact: N/A
Next Scheduled EDR Contact: N/A
Data Release Frequency: Varies

EDR Hist Cleaner: EDR Exclusive Historic Dry Cleaners

EDR has searched selected national collections of business directories and has collected listings of potential dry cleaner sites that were available to EDR researchers. EDR's review was limited to those categories of sources that might, in EDR's opinion, include dry cleaning establishments. The categories reviewed included, but were not limited to dry cleaners, cleaners, laundry, laundromat, cleaning/laundry, wash & dry etc. This database falls within a category of information EDR classifies as "High Risk Historical Records", or HRHR. EDR's HRHR effort presents unique and sometimes proprietary data about past sites and operations that typically create environmental concerns, but may not show up in current government records searches.

Date of Government Version: N/A
Date Data Arrived at EDR: N/A
Date Made Active in Reports: N/A
Number of Days to Update: N/A

Source: EDR, Inc.
Telephone: N/A
Last EDR Contact: N/A
Next Scheduled EDR Contact: N/A
Data Release Frequency: Varies

EDR RECOVERED GOVERNMENT ARCHIVES

Exclusive Recovered Govt. Archives

RGA LF: Recovered Government Archive Solid Waste Facilities List

The EDR Recovered Government Archive Landfill database provides a list of landfills derived from historical databases and includes many records that no longer appear in current government lists. Compiled from Records formerly available from the Department of Resources Recycling and Recovery in California.

Date of Government Version: N/A
Date Data Arrived at EDR: 07/01/2013
Date Made Active in Reports: 01/13/2014
Number of Days to Update: 196

Source: Department of Resources Recycling and Recovery
Telephone: N/A
Last EDR Contact: 06/01/2012
Next Scheduled EDR Contact: N/A
Data Release Frequency: Varies

RGA LUST: Recovered Government Archive Leaking Underground Storage Tank

The EDR Recovered Government Archive Leaking Underground Storage Tank database provides a list of LUST incidents derived from historical databases and includes many records that no longer appear in current government lists. Compiled from Records formerly available from the State Water Resources Control Board in California.

Date of Government Version: N/A
Date Data Arrived at EDR: 07/01/2013
Date Made Active in Reports: 12/30/2013
Number of Days to Update: 182

Source: State Water Resources Control Board
Telephone: N/A
Last EDR Contact: 06/01/2012
Next Scheduled EDR Contact: N/A
Data Release Frequency: Varies

GOVERNMENT RECORDS SEARCHED / DATA CURRENCY TRACKING

COUNTY RECORDS

ALAMEDA COUNTY:

Contaminated Sites

A listing of contaminated sites overseen by the Toxic Release Program (oil and groundwater contamination from chemical releases and spills) and the Leaking Underground Storage Tank Program (soil and ground water contamination from leaking petroleum USTs).

Date of Government Version: 10/12/2016
Date Data Arrived at EDR: 10/14/2016
Date Made Active in Reports: 11/18/2016
Number of Days to Update: 35

Source: Alameda County Environmental Health Services
Telephone: 510-567-6700
Last EDR Contact: 04/10/2017
Next Scheduled EDR Contact: 07/24/2017
Data Release Frequency: Semi-Annually

Underground Tanks

Underground storage tank sites located in Alameda county.

Date of Government Version: 10/10/2016
Date Data Arrived at EDR: 10/12/2016
Date Made Active in Reports: 01/10/2017
Number of Days to Update: 90

Source: Alameda County Environmental Health Services
Telephone: 510-567-6700
Last EDR Contact: 04/10/2017
Next Scheduled EDR Contact: 04/24/2047
Data Release Frequency: Semi-Annually

AMADOR COUNTY:

CUPA Facility List

Cupa Facility List

Date of Government Version: 03/06/2017
Date Data Arrived at EDR: 03/08/2017
Date Made Active in Reports: 04/14/2017
Number of Days to Update: 37

Source: Amador County Environmental Health
Telephone: 209-223-6439
Last EDR Contact: 03/06/2017
Next Scheduled EDR Contact: 06/19/2017
Data Release Frequency: Varies

BUTTE COUNTY:

CUPA Facility Listing

Cupa facility list.

Date of Government Version: 10/21/2016
Date Data Arrived at EDR: 10/26/2016
Date Made Active in Reports: 11/18/2016
Number of Days to Update: 23

Source: Public Health Department
Telephone: 530-538-7149
Last EDR Contact: 04/10/2017
Next Scheduled EDR Contact: 07/24/2017
Data Release Frequency: No Update Planned

CALVERAS COUNTY:

CUPA Facility Listing

Cupa Facility Listing

Date of Government Version: 01/09/2017
Date Data Arrived at EDR: 01/11/2017
Date Made Active in Reports: 03/02/2017
Number of Days to Update: 50

Source: Calveras County Environmental Health
Telephone: 209-754-6399
Last EDR Contact: 03/27/2017
Next Scheduled EDR Contact: 07/10/2017
Data Release Frequency: Quarterly

COLUSA COUNTY:

CUPA Facility List
Cupa facility list.

Date of Government Version: 09/02/2016
Date Data Arrived at EDR: 09/06/2016
Date Made Active in Reports: 10/14/2016
Number of Days to Update: 38

Source: Health & Human Services
Telephone: 530-458-0396
Last EDR Contact: 02/21/2017
Next Scheduled EDR Contact: 05/22/2017
Data Release Frequency: Varies

CONTRA COSTA COUNTY:

Site List
List includes sites from the underground tank, hazardous waste generator and business plan/2185 programs.

Date of Government Version: 11/17/2016
Date Data Arrived at EDR: 11/22/2016
Date Made Active in Reports: 01/26/2017
Number of Days to Update: 65

Source: Contra Costa Health Services Department
Telephone: 925-646-2286
Last EDR Contact: 05/01/2017
Next Scheduled EDR Contact: 08/14/2017
Data Release Frequency: Semi-Annually

DEL NORTE COUNTY:

CUPA Facility List
Cupa Facility list

Date of Government Version: 01/31/2017
Date Data Arrived at EDR: 02/03/2017
Date Made Active in Reports: 04/14/2017
Number of Days to Update: 70

Source: Del Norte County Environmental Health Division
Telephone: 707-465-0426
Last EDR Contact: 05/01/2017
Next Scheduled EDR Contact: 08/14/2017
Data Release Frequency: Varies

EL DORADO COUNTY:

CUPA Facility List
CUPA facility list.

Date of Government Version: 11/22/2016
Date Data Arrived at EDR: 11/23/2016
Date Made Active in Reports: 01/17/2017
Number of Days to Update: 55

Source: El Dorado County Environmental Management Department
Telephone: 530-621-6623
Last EDR Contact: 05/01/2017
Next Scheduled EDR Contact: 08/14/2017
Data Release Frequency: Varies

FRESNO COUNTY:

CUPA Resources List
Certified Unified Program Agency. CUPA's are responsible for implementing a unified hazardous materials and hazardous waste management regulatory program. The agency provides oversight of businesses that deal with hazardous materials, operate underground storage tanks or aboveground storage tanks.

Date of Government Version: 01/09/2017
Date Data Arrived at EDR: 01/11/2017
Date Made Active in Reports: 03/02/2017
Number of Days to Update: 50

Source: Dept. of Community Health
Telephone: 559-445-3271
Last EDR Contact: 03/31/2017
Next Scheduled EDR Contact: 07/17/2017
Data Release Frequency: Semi-Annually

HUMBOLDT COUNTY:

CUPA Facility List
CUPA facility list.

Date of Government Version: 01/04/2017
Date Data Arrived at EDR: 01/10/2017
Date Made Active in Reports: 03/02/2017
Number of Days to Update: 51

Source: Humboldt County Environmental Health
Telephone: N/A
Last EDR Contact: 02/21/2017
Next Scheduled EDR Contact: 06/05/2017
Data Release Frequency: Varies

IMPERIAL COUNTY:

CUPA Facility List
Cupa facility list.

Date of Government Version: 01/23/2017
Date Data Arrived at EDR: 01/25/2017
Date Made Active in Reports: 03/02/2017
Number of Days to Update: 36

Source: San Diego Border Field Office
Telephone: 760-339-2777
Last EDR Contact: 04/24/2017
Next Scheduled EDR Contact: 08/07/2017
Data Release Frequency: Varies

INYO COUNTY:

CUPA Facility List
Cupa facility list.

Date of Government Version: 09/10/2013
Date Data Arrived at EDR: 09/11/2013
Date Made Active in Reports: 10/14/2013
Number of Days to Update: 33

Source: Inyo County Environmental Health Services
Telephone: 760-878-0238
Last EDR Contact: 03/06/2017
Next Scheduled EDR Contact: 06/05/2017
Data Release Frequency: Varies

KERN COUNTY:

Underground Storage Tank Sites & Tank Listing
Kern County Sites and Tanks Listing.

Date of Government Version: 11/07/2016
Date Data Arrived at EDR: 11/08/2016
Date Made Active in Reports: 01/10/2017
Number of Days to Update: 63

Source: Kern County Environment Health Services Department
Telephone: 661-862-8700
Last EDR Contact: 02/06/2017
Next Scheduled EDR Contact: 05/22/2017
Data Release Frequency: Quarterly

KINGS COUNTY:

CUPA Facility List
A listing of sites included in the county's Certified Unified Program Agency database. California's Secretary for Environmental Protection established the unified hazardous materials and hazardous waste regulatory program as required by chapter 6.11 of the California Health and Safety Code. The Unified Program consolidates the administration, permits, inspections, and enforcement activities.

Date of Government Version: 12/14/2016
Date Data Arrived at EDR: 12/16/2016
Date Made Active in Reports: 12/22/2016
Number of Days to Update: 6

Source: Kings County Department of Public Health
Telephone: 559-584-1411
Last EDR Contact: 03/06/2017
Next Scheduled EDR Contact: 06/05/2017
Data Release Frequency: Varies

LAKE COUNTY:

CUPA Facility List
Cupa facility list

Date of Government Version: 01/18/2017
Date Data Arrived at EDR: 01/20/2017
Date Made Active in Reports: 03/02/2017
Number of Days to Update: 41

Source: Lake County Environmental Health
Telephone: 707-263-1164
Last EDR Contact: 04/17/2017
Next Scheduled EDR Contact: 07/31/2017
Data Release Frequency: Varies

LOS ANGELES COUNTY:

San Gabriel Valley Areas of Concern
San Gabriel Valley areas where VOC contamination is at or above the MCL as designated by region 9 EPA office.

Date of Government Version: 03/30/2009
Date Data Arrived at EDR: 03/31/2009
Date Made Active in Reports: 10/23/2009
Number of Days to Update: 206

Source: EPA Region 9
Telephone: 415-972-3178
Last EDR Contact: 03/20/2017
Next Scheduled EDR Contact: 07/03/2017
Data Release Frequency: No Update Planned

HMS: Street Number List
Industrial Waste and Underground Storage Tank Sites.

Date of Government Version: 11/14/2016
Date Data Arrived at EDR: 11/18/2016
Date Made Active in Reports: 01/23/2017
Number of Days to Update: 66

Source: Department of Public Works
Telephone: 626-458-3517
Last EDR Contact: 04/10/2017
Next Scheduled EDR Contact: 07/24/2017
Data Release Frequency: Semi-Annually

List of Solid Waste Facilities
Solid Waste Facilities in Los Angeles County.

Date of Government Version: 10/17/2016
Date Data Arrived at EDR: 10/18/2016
Date Made Active in Reports: 12/15/2016
Number of Days to Update: 58

Source: La County Department of Public Works
Telephone: 818-458-5185
Last EDR Contact: 04/18/2017
Next Scheduled EDR Contact: 07/31/2017
Data Release Frequency: Varies

City of Los Angeles Landfills
Landfills owned and maintained by the City of Los Angeles.

Date of Government Version: 01/01/2016
Date Data Arrived at EDR: 01/26/2016
Date Made Active in Reports: 03/22/2016
Number of Days to Update: 56

Source: Engineering & Construction Division
Telephone: 213-473-7869
Last EDR Contact: 04/17/2017
Next Scheduled EDR Contact: 07/31/2017
Data Release Frequency: Varies

Site Mitigation List
Industrial sites that have had some sort of spill or complaint.

Date of Government Version: 03/29/2016
Date Data Arrived at EDR: 04/06/2016
Date Made Active in Reports: 06/13/2016
Number of Days to Update: 68

Source: Community Health Services
Telephone: 323-890-7806
Last EDR Contact: 04/17/2017
Next Scheduled EDR Contact: 07/31/2017
Data Release Frequency: Annually

City of El Segundo Underground Storage Tank
Underground storage tank sites located in El Segundo city.

Date of Government Version: 03/30/2015
Date Data Arrived at EDR: 04/02/2015
Date Made Active in Reports: 04/13/2015
Number of Days to Update: 11

Source: City of El Segundo Fire Department
Telephone: 310-524-2236
Last EDR Contact: 04/17/2017
Next Scheduled EDR Contact: 07/31/2017
Data Release Frequency: Semi-Annually

City of Long Beach Underground Storage Tank

Underground storage tank sites located in the city of Long Beach.

Date of Government Version: 11/04/2015
Date Data Arrived at EDR: 11/13/2015
Date Made Active in Reports: 12/17/2015
Number of Days to Update: 34

Source: City of Long Beach Fire Department
Telephone: 562-570-2563
Last EDR Contact: 04/24/2017
Next Scheduled EDR Contact: 08/07/2017
Data Release Frequency: Annually

City of Torrance Underground Storage Tank

Underground storage tank sites located in the city of Torrance.

Date of Government Version: 10/04/2016
Date Data Arrived at EDR: 10/11/2016
Date Made Active in Reports: 01/12/2017
Number of Days to Update: 93

Source: City of Torrance Fire Department
Telephone: 310-618-2973
Last EDR Contact: 04/10/2017
Next Scheduled EDR Contact: 07/24/2017
Data Release Frequency: Semi-Annually

MADERA COUNTY:

CUPA Facility List

A listing of sites included in the county's Certified Unified Program Agency database. California's Secretary for Environmental Protection established the unified hazardous materials and hazardous waste regulatory program as required by chapter 6.11 of the California Health and Safety Code. The Unified Program consolidates the administration, permits, inspections, and enforcement activities.

Date of Government Version: 12/05/2016
Date Data Arrived at EDR: 12/09/2016
Date Made Active in Reports: 01/19/2017
Number of Days to Update: 41

Source: Madera County Environmental Health
Telephone: 559-675-7823
Last EDR Contact: 02/21/2017
Next Scheduled EDR Contact: 06/05/2017
Data Release Frequency: Varies

MARIN COUNTY:

Underground Storage Tank Sites

Currently permitted USTs in Marin County.

Date of Government Version: 10/19/2016
Date Data Arrived at EDR: 10/25/2016
Date Made Active in Reports: 01/12/2017
Number of Days to Update: 79

Source: Public Works Department Waste Management
Telephone: 415-499-6647
Last EDR Contact: 03/31/2017
Next Scheduled EDR Contact: 07/17/2017
Data Release Frequency: Semi-Annually

MERCED COUNTY:

CUPA Facility List

CUPA facility list.

Date of Government Version: 12/02/2016
Date Data Arrived at EDR: 12/06/2016
Date Made Active in Reports: 01/17/2017
Number of Days to Update: 42

Source: Merced County Environmental Health
Telephone: 209-381-1094
Last EDR Contact: 02/21/2017
Next Scheduled EDR Contact: 06/05/2017
Data Release Frequency: Varies

MONO COUNTY:

CUPA Facility List
CUPA Facility List

Date of Government Version: 11/29/2016
Date Data Arrived at EDR: 12/05/2016
Date Made Active in Reports: 12/22/2016
Number of Days to Update: 17

Source: Mono County Health Department
Telephone: 760-932-5580
Last EDR Contact: 02/24/2017
Next Scheduled EDR Contact: 06/12/2017
Data Release Frequency: Varies

MONTEREY COUNTY:

CUPA Facility Listing
CUPA Program listing from the Environmental Health Division.

Date of Government Version: 06/24/2016
Date Data Arrived at EDR: 06/27/2016
Date Made Active in Reports: 08/09/2016
Number of Days to Update: 43

Source: Monterey County Health Department
Telephone: 831-796-1297
Last EDR Contact: 02/21/2017
Next Scheduled EDR Contact: 06/05/2017
Data Release Frequency: Varies

NAPA COUNTY:

Sites With Reported Contamination
A listing of leaking underground storage tank sites located in Napa county.

Date of Government Version: 01/09/2017
Date Data Arrived at EDR: 01/11/2017
Date Made Active in Reports: 03/02/2017
Number of Days to Update: 50

Source: Napa County Department of Environmental Management
Telephone: 707-253-4269
Last EDR Contact: 03/09/2017
Next Scheduled EDR Contact: 06/12/2017
Data Release Frequency: No Update Planned

Closed and Operating Underground Storage Tank Sites
Underground storage tank sites located in Napa county.

Date of Government Version: 01/15/2008
Date Data Arrived at EDR: 01/16/2008
Date Made Active in Reports: 02/08/2008
Number of Days to Update: 23

Source: Napa County Department of Environmental Management
Telephone: 707-253-4269
Last EDR Contact: 03/09/2017
Next Scheduled EDR Contact: 06/12/2017
Data Release Frequency: No Update Planned

NEVADA COUNTY:

CUPA Facility List
CUPA facility list.

Date of Government Version: 11/07/2016
Date Data Arrived at EDR: 11/08/2016
Date Made Active in Reports: 12/22/2016
Number of Days to Update: 44

Source: Community Development Agency
Telephone: 530-265-1467
Last EDR Contact: 05/01/2017
Next Scheduled EDR Contact: 08/14/2017
Data Release Frequency: Varies

ORANGE COUNTY:

List of Industrial Site Cleanups
Petroleum and non-petroleum spills.

Date of Government Version: 02/06/2017
Date Data Arrived at EDR: 02/10/2017
Date Made Active in Reports: 04/21/2017
Number of Days to Update: 70

Source: Health Care Agency
Telephone: 714-834-3446
Last EDR Contact: 02/06/2017
Next Scheduled EDR Contact: 05/22/2017
Data Release Frequency: Annually

List of Underground Storage Tank Cleanups
Orange County Underground Storage Tank Cleanups (LUST).

Date of Government Version: 11/04/2016
Date Data Arrived at EDR: 11/11/2016
Date Made Active in Reports: 01/23/2017
Number of Days to Update: 73

Source: Health Care Agency
Telephone: 714-834-3446
Last EDR Contact: 02/06/2017
Next Scheduled EDR Contact: 05/22/2017
Data Release Frequency: Quarterly

List of Underground Storage Tank Facilities
Orange County Underground Storage Tank Facilities (UST).

Date of Government Version: 11/03/2016
Date Data Arrived at EDR: 11/08/2016
Date Made Active in Reports: 01/12/2017
Number of Days to Update: 65

Source: Health Care Agency
Telephone: 714-834-3446
Last EDR Contact: 02/07/2017
Next Scheduled EDR Contact: 05/22/2017
Data Release Frequency: Quarterly

PLACER COUNTY:

Master List of Facilities
List includes aboveground tanks, underground tanks and cleanup sites.

Date of Government Version: 09/02/2016
Date Data Arrived at EDR: 09/06/2016
Date Made Active in Reports: 10/14/2016
Number of Days to Update: 38

Source: Placer County Health and Human Services
Telephone: 530-745-2363
Last EDR Contact: 03/06/2017
Next Scheduled EDR Contact: 06/19/2017
Data Release Frequency: Semi-Annually

RIVERSIDE COUNTY:

Listing of Underground Tank Cleanup Sites
Riverside County Underground Storage Tank Cleanup Sites (LUST).

Date of Government Version: 04/18/2017
Date Data Arrived at EDR: 04/20/2017
Date Made Active in Reports: 04/21/2017
Number of Days to Update: 1

Source: Department of Environmental Health
Telephone: 951-358-5055
Last EDR Contact: 03/20/2017
Next Scheduled EDR Contact: 07/03/2017
Data Release Frequency: Quarterly

Underground Storage Tank Tank List
Underground storage tank sites located in Riverside county.

Date of Government Version: 10/20/2016
Date Data Arrived at EDR: 10/25/2016
Date Made Active in Reports: 01/10/2017
Number of Days to Update: 77

Source: Department of Environmental Health
Telephone: 951-358-5055
Last EDR Contact: 03/20/2017
Next Scheduled EDR Contact: 07/03/2017
Data Release Frequency: Quarterly

SACRAMENTO COUNTY:

Toxic Site Clean-Up List

List of sites where unauthorized releases of potentially hazardous materials have occurred.

Date of Government Version: 11/07/2016
Date Data Arrived at EDR: 01/05/2017
Date Made Active in Reports: 03/02/2017
Number of Days to Update: 56

Source: Sacramento County Environmental Management
Telephone: 916-875-8406
Last EDR Contact: 04/04/2017
Next Scheduled EDR Contact: 07/17/2017
Data Release Frequency: Quarterly

Master Hazardous Materials Facility List

Any business that has hazardous materials on site - hazardous material storage sites, underground storage tanks, waste generators.

Date of Government Version: 11/08/2016
Date Data Arrived at EDR: 01/05/2017
Date Made Active in Reports: 03/02/2017
Number of Days to Update: 56

Source: Sacramento County Environmental Management
Telephone: 916-875-8406
Last EDR Contact: 04/04/2017
Next Scheduled EDR Contact: 07/17/2017
Data Release Frequency: Quarterly

SAN BERNARDINO COUNTY:

Hazardous Material Permits

This listing includes underground storage tanks, medical waste handlers/generators, hazardous materials handlers, hazardous waste generators, and waste oil generators/handlers.

Date of Government Version: 12/09/2016
Date Data Arrived at EDR: 12/13/2016
Date Made Active in Reports: 03/03/2017
Number of Days to Update: 80

Source: San Bernardino County Fire Department Hazardous Materials Division
Telephone: 909-387-3041
Last EDR Contact: 02/06/2017
Next Scheduled EDR Contact: 05/22/2017
Data Release Frequency: Quarterly

SAN DIEGO COUNTY:

Hazardous Materials Management Division Database

The database includes: HE58 - This report contains the business name, site address, business phone number, establishment 'H' permit number, type of permit, and the business status. HE17 - In addition to providing the same information provided in the HE58 listing, HE17 provides inspection dates, violations received by the establishment, hazardous waste generated, the quantity, method of storage, treatment/disposal of waste and the hauler, and information on underground storage tanks. Unauthorized Release List - Includes a summary of environmental contamination cases in San Diego County (underground tank cases, non-tank cases, groundwater contamination, and soil contamination are included.)

Date of Government Version: 10/05/2016
Date Data Arrived at EDR: 12/06/2016
Date Made Active in Reports: 03/02/2017
Number of Days to Update: 86

Source: Hazardous Materials Management Division
Telephone: 619-338-2268
Last EDR Contact: 03/10/2017
Next Scheduled EDR Contact: 06/19/2017
Data Release Frequency: Quarterly

Solid Waste Facilities

San Diego County Solid Waste Facilities.

Date of Government Version: 10/31/2015
Date Data Arrived at EDR: 11/07/2015
Date Made Active in Reports: 01/04/2016
Number of Days to Update: 58

Source: Department of Health Services
Telephone: 619-338-2209
Last EDR Contact: 04/24/2017
Next Scheduled EDR Contact: 08/07/2017
Data Release Frequency: Varies

Environmental Case Listing
The listing contains all underground tank release cases and projects pertaining to properties contaminated with hazardous substances that are actively under review by the Site Assessment and Mitigation Program.

Date of Government Version: 03/23/2010
Date Data Arrived at EDR: 06/15/2010
Date Made Active in Reports: 07/09/2010
Number of Days to Update: 24
Source: San Diego County Department of Environmental Health
Telephone: 619-338-2371
Last EDR Contact: 03/06/2017
Next Scheduled EDR Contact: 06/19/2017
Data Release Frequency: No Update Planned

SAN FRANCISCO COUNTY:

Local Oversite Facilities
A listing of leaking underground storage tank sites located in San Francisco county.

Date of Government Version: 09/19/2008
Date Data Arrived at EDR: 09/19/2008
Date Made Active in Reports: 09/29/2008
Number of Days to Update: 10
Source: Department Of Public Health San Francisco County
Telephone: 415-252-3920
Last EDR Contact: 02/03/2017
Next Scheduled EDR Contact: 05/22/2017
Data Release Frequency: Quarterly

Underground Storage Tank Information
Underground storage tank sites located in San Francisco county.

Date of Government Version: 11/16/2016
Date Data Arrived at EDR: 11/21/2016
Date Made Active in Reports: 01/12/2017
Number of Days to Update: 52
Source: Department of Public Health
Telephone: 415-252-3920
Last EDR Contact: 02/21/2017
Next Scheduled EDR Contact: 05/22/2017
Data Release Frequency: Quarterly

SAN JOAQUIN COUNTY:

San Joaquin Co. UST
A listing of underground storage tank locations in San Joaquin county.

Date of Government Version: 12/21/2016
Date Data Arrived at EDR: 12/27/2016
Date Made Active in Reports: 02/14/2017
Number of Days to Update: 49
Source: Environmental Health Department
Telephone: N/A
Last EDR Contact: 03/20/2017
Next Scheduled EDR Contact: 07/03/2017
Data Release Frequency: Semi-Annually

SAN LUIS OBISPO COUNTY:

CUPA Facility List
Cupa Facility List.

Date of Government Version: 11/17/2016
Date Data Arrived at EDR: 11/21/2016
Date Made Active in Reports: 01/19/2017
Number of Days to Update: 59
Source: San Luis Obispo County Public Health Department
Telephone: 805-781-5596
Last EDR Contact: 02/21/2017
Next Scheduled EDR Contact: 06/05/2017
Data Release Frequency: Varies

SAN MATEO COUNTY:

Business Inventory
List includes Hazardous Materials Business Plan, hazardous waste generators, and underground storage tanks.

Date of Government Version: 06/02/2016
Date Data Arrived at EDR: 06/07/2016
Date Made Active in Reports: 06/22/2016
Number of Days to Update: 15

Source: San Mateo County Environmental Health Services Division
Telephone: 650-363-1921
Last EDR Contact: 03/09/2017
Next Scheduled EDR Contact: 06/26/2017
Data Release Frequency: Annually

Fuel Leak List

A listing of leaking underground storage tank sites located in San Mateo county.

Date of Government Version: 03/15/2017
Date Data Arrived at EDR: 04/07/2017
Date Made Active in Reports: 04/21/2017
Number of Days to Update: 14

Source: San Mateo County Environmental Health Services Division
Telephone: 650-363-1921
Last EDR Contact: 03/27/2017
Next Scheduled EDR Contact: 06/26/2017
Data Release Frequency: Semi-Annually

SANTA BARBARA COUNTY:

CUPA Facility Listing

CUPA Program Listing from the Environmental Health Services division.

Date of Government Version: 09/08/2011
Date Data Arrived at EDR: 09/09/2011
Date Made Active in Reports: 10/07/2011
Number of Days to Update: 28

Source: Santa Barbara County Public Health Department
Telephone: 805-686-8167
Last EDR Contact: 02/21/2017
Next Scheduled EDR Contact: 06/05/2017
Data Release Frequency: Varies

SANTA CLARA COUNTY:

Cupa Facility List

Cupa facility list

Date of Government Version: 11/16/2016
Date Data Arrived at EDR: 11/21/2016
Date Made Active in Reports: 01/19/2017
Number of Days to Update: 59

Source: Department of Environmental Health
Telephone: 408-918-1973
Last EDR Contact: 02/21/2017
Next Scheduled EDR Contact: 06/05/2017
Data Release Frequency: Varies

HIST LUST - Fuel Leak Site Activity Report

A listing of open and closed leaking underground storage tanks. This listing is no longer updated by the county. Leaking underground storage tanks are now handled by the Department of Environmental Health.

Date of Government Version: 03/29/2005
Date Data Arrived at EDR: 03/30/2005
Date Made Active in Reports: 04/21/2005
Number of Days to Update: 22

Source: Santa Clara Valley Water District
Telephone: 408-265-2600
Last EDR Contact: 03/23/2009
Next Scheduled EDR Contact: 06/22/2009
Data Release Frequency: No Update Planned

LOP Listing

A listing of leaking underground storage tanks located in Santa Clara county.

Date of Government Version: 03/03/2014
Date Data Arrived at EDR: 03/05/2014
Date Made Active in Reports: 03/18/2014
Number of Days to Update: 13

Source: Department of Environmental Health
Telephone: 408-918-3417
Last EDR Contact: 02/24/2017
Next Scheduled EDR Contact: 06/12/2017
Data Release Frequency: Annually

Hazardous Material Facilities

Hazardous material facilities, including underground storage tank sites.

Date of Government Version: 11/07/2016
Date Data Arrived at EDR: 11/10/2016
Date Made Active in Reports: 01/24/2017
Number of Days to Update: 75

Source: City of San Jose Fire Department
Telephone: 408-535-7694
Last EDR Contact: 02/06/2017
Next Scheduled EDR Contact: 05/22/2017
Data Release Frequency: Annually

SANTA CRUZ COUNTY:

CUPA Facility List
CUPA facility listing.

Date of Government Version: 11/16/2016
Date Data Arrived at EDR: 11/21/2016
Date Made Active in Reports: 01/19/2017
Number of Days to Update: 59

Source: Santa Cruz County Environmental Health
Telephone: 831-464-2761
Last EDR Contact: 02/21/2017
Next Scheduled EDR Contact: 06/05/2017
Data Release Frequency: Varies

SHASTA COUNTY:

CUPA Facility List
Cupa Facility List.

Date of Government Version: 12/13/2016
Date Data Arrived at EDR: 12/16/2016
Date Made Active in Reports: 03/02/2017
Number of Days to Update: 76

Source: Shasta County Department of Resource Management
Telephone: 530-225-5789
Last EDR Contact: 02/21/2017
Next Scheduled EDR Contact: 06/05/2017
Data Release Frequency: Varies

SOLANO COUNTY:

Leaking Underground Storage Tanks
A listing of leaking underground storage tank sites located in Solano county.

Date of Government Version: 11/29/2016
Date Data Arrived at EDR: 12/21/2016
Date Made Active in Reports: 12/22/2016
Number of Days to Update: 1

Source: Solano County Department of Environmental Management
Telephone: 707-784-6770
Last EDR Contact: 03/09/2017
Next Scheduled EDR Contact: 06/26/2017
Data Release Frequency: Quarterly

Underground Storage Tanks
Underground storage tank sites located in Solano county.

Date of Government Version: 11/29/2016
Date Data Arrived at EDR: 12/22/2016
Date Made Active in Reports: 01/10/2017
Number of Days to Update: 19

Source: Solano County Department of Environmental Management
Telephone: 707-784-6770
Last EDR Contact: 03/09/2017
Next Scheduled EDR Contact: 06/26/2017
Data Release Frequency: Quarterly

SONOMA COUNTY:

Cupa Facility List
Cupa Facility list

Date of Government Version: 12/22/2016
Date Data Arrived at EDR: 12/27/2016
Date Made Active in Reports: 03/02/2017
Number of Days to Update: 65

Source: County of Sonoma Fire & Emergency Services Department
Telephone: 707-565-1174
Last EDR Contact: 03/27/2017
Next Scheduled EDR Contact: 07/10/2017
Data Release Frequency: Varies

Leaking Underground Storage Tank Sites
A listing of leaking underground storage tank sites located in Sonoma county.

Date of Government Version: 01/04/2017
Date Data Arrived at EDR: 01/06/2017
Date Made Active in Reports: 03/02/2017
Number of Days to Update: 55

Source: Department of Health Services
Telephone: 707-565-6565
Last EDR Contact: 03/27/2017
Next Scheduled EDR Contact: 07/10/2017
Data Release Frequency: Quarterly

SUTTER COUNTY:

Underground Storage Tanks
Underground storage tank sites located in Sutter county.

Date of Government Version: 12/02/2016
Date Data Arrived at EDR: 12/06/2016
Date Made Active in Reports: 01/10/2017
Number of Days to Update: 35

Source: Sutter County Department of Agriculture
Telephone: 530-822-7500
Last EDR Contact: 03/06/2017
Next Scheduled EDR Contact: 06/19/2017
Data Release Frequency: Semi-Annually

TUOLUMNE COUNTY:

CUPA Facility List
Cupa facility list

Date of Government Version: 01/25/2017
Date Data Arrived at EDR: 01/27/2017
Date Made Active in Reports: 03/02/2017
Number of Days to Update: 34

Source: Divison of Environmental Health
Telephone: 209-533-5633
Last EDR Contact: 04/24/2017
Next Scheduled EDR Contact: 08/07/2017
Data Release Frequency: Varies

VENTURA COUNTY:

Business Plan, Hazardous Waste Producers, and Operating Underground Tanks
The BWT list indicates by site address whether the Environmental Health Division has Business Plan (B), Waste Producer (W), and/or Underground Tank (T) information.

Date of Government Version: 09/26/2016
Date Data Arrived at EDR: 10/27/2016
Date Made Active in Reports: 01/17/2017
Number of Days to Update: 82

Source: Ventura County Environmental Health Division
Telephone: 805-654-2813
Last EDR Contact: 04/24/2017
Next Scheduled EDR Contact: 08/07/2017
Data Release Frequency: Quarterly

Inventory of Illegal Abandoned and Inactive Sites
Ventura County Inventory of Closed, Illegal Abandoned, and Inactive Sites.

Date of Government Version: 12/01/2011
Date Data Arrived at EDR: 12/01/2011
Date Made Active in Reports: 01/19/2012
Number of Days to Update: 49

Source: Environmental Health Division
Telephone: 805-654-2813
Last EDR Contact: 03/31/2017
Next Scheduled EDR Contact: 07/17/2017
Data Release Frequency: Annually

Listing of Underground Tank Cleanup Sites
Ventura County Underground Storage Tank Cleanup Sites (LUST).

Date of Government Version: 05/29/2008
Date Data Arrived at EDR: 06/24/2008
Date Made Active in Reports: 07/31/2008
Number of Days to Update: 37

Source: Environmental Health Division
Telephone: 805-654-2813
Last EDR Contact: 02/13/2017
Next Scheduled EDR Contact: 05/29/2017
Data Release Frequency: Quarterly

Medical Waste Program List
To protect public health and safety and the environment from potential exposure to disease causing agents, the Environmental Health Division Medical Waste Program regulates the generation, handling, storage, treatment and disposal of medical waste throughout the County.

Date of Government Version: 09/26/2016
Date Data Arrived at EDR: 10/27/2016
Date Made Active in Reports: 01/24/2017
Number of Days to Update: 89
Source: Ventura County Resource Management Agency
Telephone: 805-654-2813
Last EDR Contact: 04/24/2017
Next Scheduled EDR Contact: 08/07/2017
Data Release Frequency: Quarterly

Underground Tank Closed Sites List
Ventura County Operating Underground Storage Tank Sites (UST)/Underground Tank Closed Sites List.

Date of Government Version: 11/28/2016
Date Data Arrived at EDR: 12/14/2016
Date Made Active in Reports: 01/12/2017
Number of Days to Update: 29
Source: Environmental Health Division
Telephone: 805-654-2813
Last EDR Contact: 03/15/2017
Next Scheduled EDR Contact: 06/26/2017
Data Release Frequency: Quarterly

YOLO COUNTY:

Underground Storage Tank Comprehensive Facility Report
Underground storage tank sites located in Yolo county.

Date of Government Version: 11/14/2016
Date Data Arrived at EDR: 11/18/2016
Date Made Active in Reports: 01/12/2017
Number of Days to Update: 55
Source: Yolo County Department of Health
Telephone: 530-666-8646
Last EDR Contact: 03/31/2017
Next Scheduled EDR Contact: 07/17/2017
Data Release Frequency: Annually

YUBA COUNTY:

CUPA Facility List
CUPA facility listing for Yuba County.

Date of Government Version: 10/28/2016
Date Data Arrived at EDR: 11/03/2016
Date Made Active in Reports: 12/15/2016
Number of Days to Update: 42
Source: Yuba County Environmental Health Department
Telephone: 530-749-7523
Last EDR Contact: 05/01/2017
Next Scheduled EDR Contact: 08/14/2017
Data Release Frequency: Varies

OTHER DATABASE(S)

Depending on the geographic area covered by this report, the data provided in these specialty databases may or may not be complete. For example, the existence of wetlands information data in a specific report does not mean that all wetlands in the area covered by the report are included. Moreover, the absence of any reported wetlands information does not necessarily mean that wetlands do not exist in the area covered by the report.

CT MANIFEST: Hazardous Waste Manifest Data
Facility and manifest data. Manifest is a document that lists and tracks hazardous waste from the generator through transporters to a tsd facility.

Date of Government Version: 07/30/2013
Date Data Arrived at EDR: 08/19/2013
Date Made Active in Reports: 10/03/2013
Number of Days to Update: 45
Source: Department of Energy & Environmental Protection
Telephone: 860-424-3375
Last EDR Contact: 11/11/2016
Next Scheduled EDR Contact: 02/27/2017
Data Release Frequency: No Update Planned

NJ MANIFEST: Manifest Information
Hazardous waste manifest information.

Date of Government Version: 12/31/2015
Date Data Arrived at EDR: 09/29/2016
Date Made Active in Reports: 01/03/2017
Number of Days to Update: 96

Source: Department of Environmental Protection
Telephone: N/A
Last EDR Contact: 04/11/2017
Next Scheduled EDR Contact: 07/24/2017
Data Release Frequency: Annually

NY MANIFEST: Facility and Manifest Data
Manifest is a document that lists and tracks hazardous waste from the generator through transporters to a TSD facility.

Date of Government Version: 01/30/2017
Date Data Arrived at EDR: 02/01/2017
Date Made Active in Reports: 02/13/2017
Number of Days to Update: 12

Source: Department of Environmental Conservation
Telephone: 518-402-8651
Last EDR Contact: 02/01/2017
Next Scheduled EDR Contact: 05/08/2017
Data Release Frequency: Annually

PA MANIFEST: Manifest Information
Hazardous waste manifest information.

Date of Government Version: 12/31/2015
Date Data Arrived at EDR: 07/22/2016
Date Made Active in Reports: 11/22/2016
Number of Days to Update: 123

Source: Department of Environmental Protection
Telephone: 717-783-8990
Last EDR Contact: 04/18/2017
Next Scheduled EDR Contact: 07/31/2017
Data Release Frequency: Annually

RI MANIFEST: Manifest information
Hazardous waste manifest information

Date of Government Version: 12/31/2013
Date Data Arrived at EDR: 06/19/2015
Date Made Active in Reports: 07/15/2015
Number of Days to Update: 26

Source: Department of Environmental Management
Telephone: 401-222-2797
Last EDR Contact: 02/21/2017
Next Scheduled EDR Contact: 06/05/2017
Data Release Frequency: Annually

WI MANIFEST: Manifest Information
Hazardous waste manifest information.

Date of Government Version: 12/31/2015
Date Data Arrived at EDR: 04/14/2016
Date Made Active in Reports: 06/03/2016
Number of Days to Update: 50

Source: Department of Natural Resources
Telephone: N/A
Last EDR Contact: 03/13/2017
Next Scheduled EDR Contact: 06/26/2017
Data Release Frequency: Annually

Oil/Gas Pipelines
Source: PennWell Corporation
Petroleum Bundle (Crude Oil, Refined Products, Petrochemicals, Gas Liquids (LPG/NGL), and Specialty Gases (Miscellaneous)) N = Natural Gas Bundle (Natural Gas, Gas Liquids (LPG/NGL), and Specialty Gases (Miscellaneous)). This map includes information copyrighted by PennWell Corporation. This information is provided on a best effort basis and PennWell Corporation does not guarantee its accuracy nor warrant its fitness for any particular purpose. Such information has been reprinted with the permission of PennWell.

Electric Power Transmission Line Data
Source: PennWell Corporation
This map includes information copyrighted by PennWell Corporation. This information is provided on a best effort basis and PennWell Corporation does not guarantee its accuracy nor warrant its fitness for any particular purpose. Such information has been reprinted with the permission of PennWell.

Sensitive Receptors: There are individuals deemed sensitive receptors due to their fragile immune systems and special sensitivity to environmental discharges. These sensitive receptors typically include the elderly, the sick, and children. While the location of all sensitive receptors cannot be determined, EDR indicates those buildings and facilities - schools, daycares, hospitals, medical centers, and nursing homes - where individuals who are sensitive receptors are likely to be located.

GOVERNMENT RECORDS SEARCHED / DATA CURRENCY TRACKING

AHA Hospitals:
Source: American Hospital Association, Inc.
Telephone: 312-280-5991
The database includes a listing of hospitals based on the American Hospital Association's annual survey of hospitals.

Medical Centers: Provider of Services Listing
Source: Centers for Medicare & Medicaid Services
Telephone: 410-786-3000
A listing of hospitals with Medicare provider number, produced by Centers of Medicare & Medicaid Services, a federal agency within the U.S. Department of Health and Human Services.

Nursing Homes
Source: National Institutes of Health
Telephone: 301-594-6248
Information on Medicare and Medicaid certified nursing homes in the United States.

Public Schools
Source: National Center for Education Statistics
Telephone: 202-502-7300
The National Center for Education Statistics' primary database on elementary and secondary public education in the United States. It is a comprehensive, annual, national statistical database of all public elementary and secondary schools and school districts, which contains data that are comparable across all states.

Private Schools
Source: National Center for Education Statistics
Telephone: 202-502-7300
The National Center for Education Statistics' primary database on private school locations in the United States.

Daycare Centers: Licensed Facilities
Source: Department of Social Services
Telephone: 916-657-4041

Flood Zone Data: This data was obtained from the Federal Emergency Management Agency (FEMA). It depicts 100-year and 500-year flood zones as defined by FEMA. It includes the National Flood Hazard Layer (NFHL) which incorporates Flood Insurance Rate Map (FIRM) data and Q3 data from FEMA in areas not covered by NFHL.
Source: FEMA
Telephone: 877-336-2627
Date of Government Version: 2003, 2015

NWI: National Wetlands Inventory. This data, available in select counties across the country, was obtained by EDR in 2002, 2005 and 2010 from the U.S. Fish and Wildlife Service.

State Wetlands Data: Wetland Inventory
Source: Department of Fish & Game
Telephone: 916-445-0411

Current USGS 7.5 Minute Topographic Map
Source: U.S. Geological Survey

STREET AND ADDRESS INFORMATION

© 2015 TomTom North America, Inc. All rights reserved. This material is proprietary and the subject of copyright protection and other intellectual property rights owned by or licensed to Tele Atlas North America, Inc. The use of this material is subject to the terms of a license agreement. You will be held liable for any unauthorized copying or disclosure of this material.

GEOCHECK ®- PHYSICAL SETTING SOURCE ADDENDUM

TARGET PROPERTY ADDRESS

14820 & 14830 CARMENITA RD & 13555 EXCELSIOR DR
14820 & 14830 CARMENITA RD & 13555 EXCELSIOR DR
NORWALK, CA 90650

TARGET PROPERTY COORDINATES

Latitude (North):	33.896349 - 33° 53' 46.86''
Longitude (West):	118.044073 - 118° 2' 38.66''
Universal Tranverse Mercator:	Zone 11
UTM X (Meters):	403461.0
UTM Y (Meters):	3750960.0
Elevation:	79 ft. above sea level

USGS TOPOGRAPHIC MAP

Target Property Map:	5633777 WHITTIER, CA
Version Date:	2012

EDR's GeoCheck Physical Setting Source Addendum is provided to assist the environmental professional in forming an opinion about the impact of potential contaminant migration.

Assessment of the impact of contaminant migration generally has two principal investigative components:

1. Groundwater flow direction, and
2. Groundwater flow velocity.

Groundwater flow direction may be impacted by surface topography, hydrology, hydrogeology, characteristics of the soil, and nearby wells. Groundwater flow velocity is generally impacted by the nature of the geologic strata.

GEOCHECK® - PHYSICAL SETTING SOURCE SUMMARY

GROUNDWATER FLOW DIRECTION INFORMATION

Groundwater flow direction for a particular site is best determined by a qualified environmental professional using site-specific well data. If such data is not reasonably ascertainable, it may be necessary to rely on other sources of information, such as surface topographic information, hydrologic information, hydrogeologic data collected on nearby properties, and regional groundwater flow information (from deep aquifers).

TOPOGRAPHIC INFORMATION

Surface topography may be indicative of the direction of surficial groundwater flow. This information can be used to assist the environmental professional in forming an opinion about the impact of nearby contaminated properties or, should contamination exist on the target property, what downgradient sites might be impacted.

TARGET PROPERTY TOPOGRAPHY

General Topographic Gradient: General SE

SURROUNDING TOPOGRAPHY: ELEVATION PROFILES

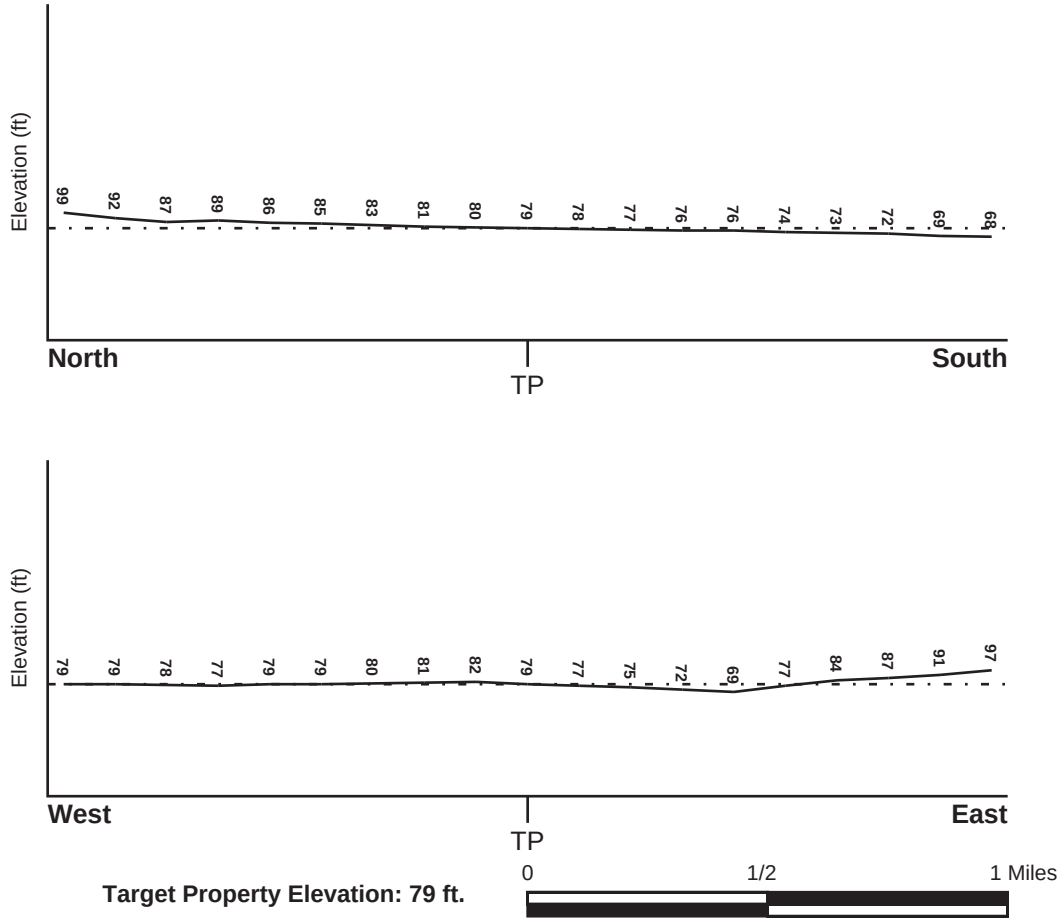

Target Property Elevation: 79 ft.

Source: Topography has been determined from the USGS 7.5' Digital Elevation Model and should be evaluated on a relative (not an absolute) basis. Relative elevation information between sites of close proximity should be field verified.

GEOCHECK® - PHYSICAL SETTING SOURCE SUMMARY

HYDROLOGIC INFORMATION

Surface water can act as a hydrologic barrier to groundwater flow. Such hydrologic information can be used to assist the environmental professional in forming an opinion about the impact of nearby contaminated properties or, should contamination exist on the target property, what downgradient sites might be impacted.

Refer to the Physical Setting Source Map following this summary for hydrologic information (major waterways and bodies of water).

FEMA FLOOD ZONE

Flood Plain Panel at Target Property	FEMA Source Type
06037C1843F	FEMA FIRM Flood data

Additional Panels in search area:	FEMA Source Type
06037C1841F	FEMA FIRM Flood data
06037C1844F	FEMA FIRM Flood data

NATIONAL WETLAND INVENTORY

NWI Quad at Target Property	NWI Electronic Data Coverage
WHITTIER	YES - refer to the Overview Map and Detail Map

HYDROGEOLOGIC INFORMATION

Hydrogeologic information obtained by installation of wells on a specific site can often be an indicator of groundwater flow direction in the immediate area. Such hydrogeologic information can be used to assist the environmental professional in forming an opinion about the impact of nearby contaminated properties or, should contamination exist on the target property, what downgradient sites might be impacted.

Site-Specific Hydrogeological Data*:

Search Radius:	1.25 miles
Location Relative to TP:	1/2 - 1 Mile NNE
Site Name:	BROWN PACIFIC WIRE
Site EPA ID Number:	CAD044052801
Groundwater Flow Direction:	VARIABLE IN THE NEAR-SURFACE SEMI-PERCHED AQUIFER AND NE IN THE ARTESIA AQUIFER AT A SITE LOCATED 1/8 MILE TO THE NORTHWEST.
Measured Depth to Water:	73 feet in the Artesia aquifer at a site located approximately 1/8-mile to the northwest.
Hydraulic Connection:	The site is underlain by the Bellflower aquiclude at a depth of approximately 20 to 40 feet above mean sea level.
Sole Source Aquifer:	No information about a sole source aquifer is available
Data Quality:	Information is inferred in the CERCLIS investigation report(s)

AQUIFLOW®

Search Radius: 1.000 Mile.

EDR has developed the AQUIFLOW Information System to provide data on the general direction of groundwater flow at specific points. EDR has reviewed reports submitted by environmental professionals to regulatory authorities at select sites and has extracted the date of the report, groundwater flow direction as determined hydrogeologically, and the depth to water table.

MAP ID	LOCATION FROM TP	GENERAL DIRECTION GROUNDWATER FLOW
Not Reported		

* ©1996 Site−specific hydrogeological data gathered by CERCLIS Alerts, Inc., Bainbridge Island, WA. All rights reserved. All of the information and opinions presented are those of the cited EPA report(s), which were completed under a Comprehensive Environmental Response Compensation and Liability Information System (CERCLIS) investigation.

GEOCHECK® - PHYSICAL SETTING SOURCE SUMMARY

GROUNDWATER FLOW VELOCITY INFORMATION

Groundwater flow velocity information for a particular site is best determined by a qualified environmental professional using site specific geologic and soil strata data. If such data are not reasonably ascertainable, it may be necessary to rely on other sources of information, including geologic age identification, rock stratigraphic unit and soil characteristics data collected on nearby properties and regional soil information. In general, contaminant plumes move more quickly through sandy-gravelly types of soils than silty-clayey types of soils.

GEOLOGIC INFORMATION IN GENERAL AREA OF TARGET PROPERTY

Geologic information can be used by the environmental professional in forming an opinion about the relative speed at which contaminant migration may be occurring.

ROCK STRATIGRAPHIC UNIT

Era:	Cenozoic
System:	Quaternary
Series:	Quaternary
Code:	Q *(decoded above as Era, System & Series)*

GEOLOGIC AGE IDENTIFICATION

Category: Stratifed Sequence

Geologic Age and Rock Stratigraphic Unit Source: P.G. Schruben, R.E. Arndt and W.J. Bawiec, Geology of the Conterminous U.S. at 1:2,500,000 Scale - a digital representation of the 1974 P.B. King and H.M. Beikman Map, USGS Digital Data Series DDS - 11 (1994).

DOMINANT SOIL COMPOSITION IN GENERAL AREA OF TARGET PROPERTY

The U.S. Department of Agriculture's (USDA) Soil Conservation Service (SCS) leads the National Cooperative Soil Survey (NCSS) and is responsible for collecting, storing, maintaining and distributing soil survey information for privately owned lands in the United States. A soil map in a soil survey is a representation of soil patterns in a landscape. Soil maps for STATSGO are compiled by generalizing more detailed (SSURGO) soil survey maps. The following information is based on Soil Conservation Service STATSGO data.

Soil Component Name: URBAN LAND

Soil Surface Texture: variable

Hydrologic Group: Not reported

Soil Drainage Class: Not reported

Hydric Status: Soil does not meet the requirements for a hydric soil.

Corrosion Potential - Uncoated Steel: Not Reported

Depth to Bedrock Min: > 10 inches

Depth to Bedrock Max: > 10 inches

GEOCHECK® - PHYSICAL SETTING SOURCE SUMMARY

Soil Layer Information							
	Boundary			Classification			
Layer	Upper	Lower	Soil Texture Class	AASHTO Group	Unified Soil	Permeability Rate (in/hr)	Soil Reaction (pH)
1	0 inches	6 inches	variable	Not reported	Not reported	Max: 0.00 Min: 0.00	Max: 0.00 Min: 0.00

OTHER SOIL TYPES IN AREA

Based on Soil Conservation Service STATSGO data, the following additional subordinant soil types may appear within the general area of target property.

Soil Surface Textures:
loam
clay
silt loam
loamy sand
sandy loam
fine sand
clay loam
gravelly - sandy loam
coarse sand
gravelly - sand
sand

Surficial Soil Types:
loam
clay
silt loam
loamy sand
sandy loam
fine sand
clay loam
gravelly - sandy loam
coarse sand
gravelly - sand
sand

Shallow Soil Types:
fine sandy loam
gravelly - loam
sand
silty clay

Deeper Soil Types:
stratified
clay loam
silty clay loam
gravelly - sandy loam
coarse sand
sand
weathered bedrock
very fine sandy loam

GEOCHECK® - PHYSICAL SETTING SOURCE SUMMARY

LOCAL / REGIONAL WATER AGENCY RECORDS

EDR Local/Regional Water Agency records provide water well information to assist the environmental professional in assessing sources that may impact ground water flow direction, and in forming an opinion about the impact of contaminant migration on nearby drinking water wells.

WELL SEARCH DISTANCE INFORMATION

DATABASE	SEARCH DISTANCE (miles)
Federal USGS	1.000
Federal FRDS PWS	Nearest PWS within 0.001 miles
State Database	1.000

FEDERAL USGS WELL INFORMATION

MAP ID	WELL ID	LOCATION FROM TP
1	USGS40000138809	1/2 - 1 Mile SSW
2	USGS40000138862	1/2 - 1 Mile WNW
3	USGS40000138784	1/2 - 1 Mile SSE

FEDERAL FRDS PUBLIC WATER SUPPLY SYSTEM INFORMATION

MAP ID	WELL ID	LOCATION FROM TP
No PWS System Found		

Note: PWS System location is not always the same as well location.

STATE DATABASE WELL INFORMATION

MAP ID	WELL ID	LOCATION FROM TP
4	3881	1/2 - 1 Mile SSW

OTHER STATE DATABASE INFORMATION

STATE OIL/GAS WELL INFORMATION

MAP ID	WELL ID	LOCATION FROM TP
A1	CAOG11000205056	1/8 - 1/4 Mile South
A2	CAOG11000204814	1/8 - 1/4 Mile South
3	CAOG11000204835	1/2 - 1 Mile NE
4	CAOG11000205096	1/2 - 1 Mile South
B5	CAOG11000204964	1/2 - 1 Mile ENE
B6	CAOG11000204620	1/2 - 1 Mile ENE
7	CAOG11000206929	1/2 - 1 Mile ESE
8	CAOG11000205112	1/2 - 1 Mile South

PHYSICAL SETTING SOURCE MAP - 4924535.2s

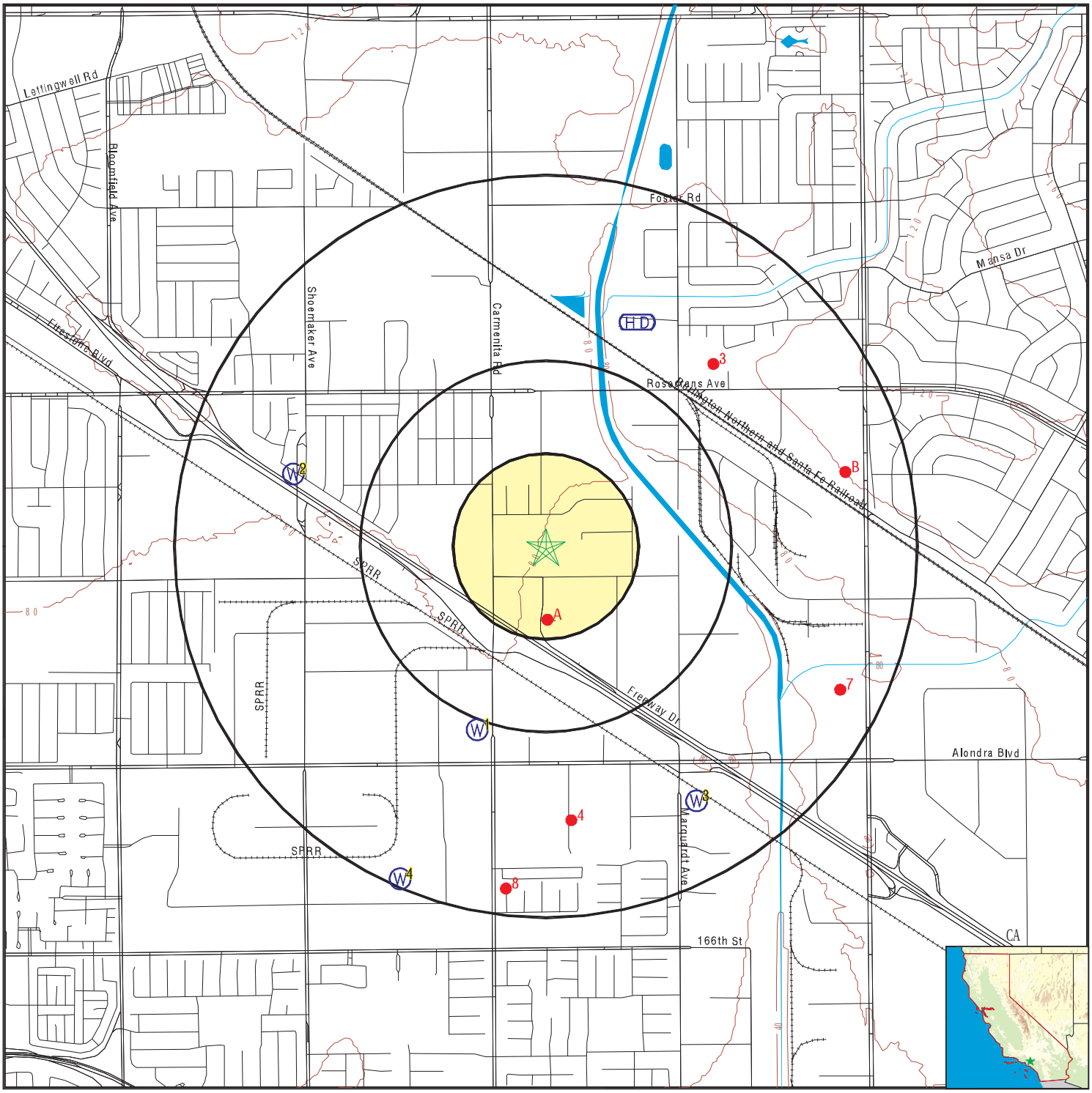

0 1/4 1/2 1 Miles

- County Boundary
- Major Roads
- Contour Lines
- Earthquake Fault Lines
- Earthquake epicenter, Richter 5 or greater
- Water Wells
- Public Water Supply Wells
- Cluster of Multiple Icons
- Groundwater Flow Direction
- GI Indeterminate Groundwater Flow at Location
- GV Groundwater Flow Varies at Location
- HD Closest Hydrogeological Data
- Oil, gas or related wells

SITE NAME:	14820 & 14830 Carmenita Rd & 13555 Excelsior Dr	CLIENT:	ADR Environmental Group, Inc
ADDRESS:	14820 & 14830 Carmenita Rd & 13555 Excelsior Dr Norwalk CA 90650	CONTACT:	Kevin Gallagher
LAT/LONG:	33.896349 / 118.044073	INQUIRY #:	4924535.2s
		DATE:	May 02, 2017 5:07 pm

Copyright © 2017 EDR, Inc. © 2015 TomTom Rel. 2015.

GEOCHECK® - PHYSICAL SETTING SOURCE MAP FINDINGS

Map ID
Direction
Distance
Elevation | Database | EDR ID Number

1
SSW **FED USGS** **USGS40000138809**
1/2 - 1 Mile
Lower

Org. Identifier:	USGS-CA		
Formal name:	USGS California Water Science Center		
Monloc Identifier:	USGS-335321118024701		
Monloc name:	003S011W20R009S		
Monloc type:	Well		
Monloc desc:	Not Reported		
Huc code:	18070106	Drainagearea value:	Not Reported
Drainagearea Units:	Not Reported	Contrib drainagearea:	Not Reported
Contrib drainagearea units:	Not Reported	Latitude:	33.889181
Longitude:	-118.047287	Sourcemap scale:	24000
Horiz Acc measure:	1	Horiz Acc measure units:	seconds
Horiz Collection method:	Interpolated from map		
Horiz coord refsys:	NAD83	Vert measure val:	Not Reported
Vert measure units:	Not Reported	Vertacc measure val:	Not Reported
Vert accmeasure units:	Not Reported		
Vertcollection method:	Not Reported		
Vert coord refsys:	Not Reported	Countrycode:	US
Aquifername:	California Coastal Basin aquifers		
Formation type:	Not Reported		
Aquifer type:	Not Reported		
Construction date:	Not Reported	Welldepth:	1218
Welldepth units:	ft	Wellholedepth:	1250
Wellholedepth units:	ft		

Ground-water levels, Number of Measurements: 0

2
WNW **FED USGS** **USGS40000138862**
1/2 - 1 Mile
Higher

Org. Identifier:	USGS-CA		
Formal name:	USGS California Water Science Center		
Monloc Identifier:	USGS-335357118031801		
Monloc name:	003S011W20C001S		
Monloc type:	Well		
Monloc desc:	Not Reported		
Huc code:	18070106	Drainagearea value:	Not Reported
Drainagearea Units:	Not Reported	Contrib drainagearea:	Not Reported
Contrib drainagearea units:	Not Reported	Latitude:	33.8991809
Longitude:	-118.0558987	Sourcemap scale:	24000
Horiz Acc measure:	1	Horiz Acc measure units:	seconds
Horiz Collection method:	Interpolated from map		
Horiz coord refsys:	NAD83	Vert measure val:	Not Reported
Vert measure units:	Not Reported	Vertacc measure val:	Not Reported
Vert accmeasure units:	Not Reported		
Vertcollection method:	Not Reported		
Vert coord refsys:	Not Reported	Countrycode:	US
Aquifername:	California Coastal Basin aquifers		
Formation type:	Not Reported		

Aquifer type:	Not Reported		
Construction date:	Not Reported	Welldepth:	542
Welldepth units:	ft	Wellholedepth:	1254
Wellholedepth units:	ft		

Ground-water levels, Number of Measurements: 0

3
SSE **FED USGS** **USGS40000138784**
1/2 - 1 Mile
Lower

Org. Identifier:	USGS-CA		
Formal name:	USGS California Water Science Center		
Monloc Identifier:	USGS-335311118021001		
Monloc name:	003S011W28B002S		
Monloc type:	Well		
Monloc desc:	Not Reported		
Huc code:	18070106	Drainagearea value:	Not Reported
Drainagearea Units:	Not Reported	Contrib drainagearea:	Not Reported
Contrib drainagearea units:	Not Reported	Latitude:	33.8864032
Longitude:	-118.0370089	Sourcemap scale:	24000
Horiz Acc measure:	1	Horiz Acc measure units:	seconds
Horiz Collection method:	Interpolated from map		
Horiz coord refsys:	NAD83	Vert measure val:	Not Reported
Vert measure units:	Not Reported	Vertacc measure val:	Not Reported
Vert accmeasure units:	Not Reported		
Vertcollection method:	Not Reported		
Vert coord refsys:	Not Reported	Countrycode:	US
Aquifername:	California Coastal Basin aquifers		
Formation type:	Not Reported		
Aquifer type:	Not Reported		
Construction date:	Not Reported	Welldepth:	151
Welldepth units:	ft	Wellholedepth:	152
Wellholedepth units:	ft		

Ground-water levels, Number of Measurements: 0

4
SSW **CA WELLS** **3881**
1/2 - 1 Mile
Lower

Water System Information:

Prime Station Code:	03S/11W-20R09 S	User ID:	4TH
FRDS Number:	1910245005	County:	Los Angeles
District Number:	07	Station Type:	WELL/AMBNT/MUN/INTAKE/SUPPLY
Water Type:	Well/Groundwater	Well Status:	Active Raw
Source Lat/Long:	335300.0 1180300.0	Precision:	Undefined
Source Name:	WELL 02		
System Number:	1910245		
System Name:	SANTA FE SPRINGS - CITY, WATER DEPT.		
Organization That Operates System:			
	11710 E. Telegraph Road		
	Santa Fe Springs, CA 90670		
Pop Served:	16416	Connections:	4934
Area Served:	SANTA FE SPRINGS		

GEOCHECK® - PHYSICAL SETTING SOURCE MAP FINDINGS

Sample Collected:	19-FEB-13	Findings:	21.1 C
Chemical:	SOURCE TEMPERATURE C		
Sample Collected:	19-FEB-13	Findings:	430. US
Chemical:	SPECIFIC CONDUCTANCE		
Sample Collected:	19-FEB-13	Findings:	8.46
Chemical:	PH, LABORATORY		
Sample Collected:	19-FEB-13	Findings:	96. MG/L
Chemical:	ALKALINITY (TOTAL) AS CACO3		
Sample Collected:	19-FEB-13	Findings:	120. MG/L
Chemical:	BICARBONATE ALKALINITY		
Sample Collected:	19-FEB-13	Findings:	44. MG/L
Chemical:	HARDNESS (TOTAL) AS CACO3		
Sample Collected:	19-FEB-13	Findings:	15. MG/L
Chemical:	CALCIUM		
Sample Collected:	19-FEB-13	Findings:	1.4 MG/L
Chemical:	MAGNESIUM		
Sample Collected:	19-FEB-13	Findings:	71. MG/L
Chemical:	SODIUM		
Sample Collected:	19-FEB-13	Findings:	1.4 MG/L
Chemical:	POTASSIUM		
Sample Collected:	19-FEB-13	Findings:	22. MG/L
Chemical:	CHLORIDE		
Sample Collected:	19-FEB-13	Findings:	67. MG/L
Chemical:	SULFATE		
Sample Collected:	19-FEB-13	Findings:	0.47 MG/L
Chemical:	FLUORIDE (F) (NATURAL-SOURCE)		
Sample Collected:	19-FEB-13	Findings:	13. UG/L
Chemical:	ARSENIC		
Sample Collected:	19-FEB-13	Findings:	240. MG/L
Chemical:	TOTAL DISSOLVED SOLIDS		
Sample Collected:	19-FEB-13	Findings:	0.23
Chemical:	LANGELIER INDEX AT SOURCE TEMP.		
Sample Collected:	19-FEB-13	Findings:	0.55 NTU
Chemical:	TURBIDITY, LABORATORY		
Sample Collected:	19-FEB-13	Findings:	12.
Chemical:	AGGRSSIVE INDEX (CORROSIVITY)		
Sample Collected:	19-FEB-13	Findings:	1.78 PCI/L
Chemical:	GROSS ALPHA COUNTING ERROR		
Sample Collected:	19-FEB-13	Findings:	0.644 PCI/L
Chemical:	RADIUM 228 COUNTING ERROR		
Sample Collected:	19-FEB-13	Findings:	1.9 PCI/L
Chemical:	GROSS ALPHA MDA95		
Sample Collected:	19-FEB-13	Findings:	0.251 PCI/L
Chemical:	RADIUM 228 MDA95		

GEOCHECK® - PHYSICAL SETTING SOURCE MAP FINDINGS

Sample Collected:	19-FEB-13	Findings:	0.236 PCI/L
Chemical:	RA-226 OR TOTAL RA BY 903.0 C.E.		
Sample Collected:	19-FEB-13	Findings:	0.439 PCI/L
Chemical:	RADIUM, TOTAL, MDA95-NTNC ONLY, BY 903.0		
Sample Collected:	30-OCT-14	Findings:	24.2 C
Chemical:	SOURCE TEMPERATURE C		
Sample Collected:	30-OCT-14	Findings:	12. UG/L
Chemical:	ARSENIC		

GEOCHECK® - PHYSICAL SETTING SOURCE MAP FINDINGS

Map ID
Direction
Distance

Database EDR ID Number

A1
South
1/8 - 1/4 Mile

OIL_GAS **CAOG11000205056**

District nun:	1	Api number:	03705991
Blm well:	N	Redrill can:	Not Reported
Dryhole:	Y	Well status:	P
Operator name:	Chevron U.S.A. Inc.		
County name:	Los Angeles	Fieldname:	Any Field
Area name:	Any Area	Section:	21
Township:	03S	Range:	11W
Base meridian:	SB	Elevation:	Not Reported
Locationde:	Not Reported		
Gissourcec:	hud		
Comments:	Not Reported		
Leasename:	Ravera Comm.	Wellnumber:	1
Epawell:	N	Hydraulica:	N
Confidenti:	N	Spuddate:	Not Reported
Welldeptha:	0		
Redrillfoo:	0		
Abandonedd:	Not Reported	Completion:	Not Reported
Directiona:	Unknown	Gissymbol:	PDH
Site id:	CAOG11000205056		

A2
South
1/8 - 1/4 Mile

OIL_GAS **CAOG11000204814**

District nun:	1	Api number:	03705641
Blm well:	N	Redrill can:	Not Reported
Dryhole:	Y	Well status:	P
Operator name:	John McKeon and Assoc.		
County name:	Los Angeles	Fieldname:	Any Field
Area name:	Any Area	Section:	21
Township:	03S	Range:	11W
Base meridian:	SB	Elevation:	Not Reported
Locationde:	Not Reported		
Gissourcec:	hud		
Comments:	Not Reported		
Leasename:	Carmenita	Wellnumber:	1
Epawell:	N	Hydraulica:	N
Confidenti:	N	Spuddate:	Not Reported
Welldeptha:	0		
Redrillfoo:	0		
Abandonedd:	Not Reported	Completion:	Not Reported
Directiona:	Unknown	Gissymbol:	PDH
Site id:	CAOG11000204814		

3
NE
1/2 - 1 Mile

OIL_GAS **CAOG11000204835**

District nun:	1	Api number:	03705675
Blm well:	N	Redrill can:	Not Reported
Dryhole:	Y	Well status:	P
Operator name:	Mobil Oil Corporation		
County name:	Los Angeles	Fieldname:	Any Field
Area name:	Any Area	Section:	16
Township:	03S	Range:	11W
Base meridian:	SB	Elevation:	Not Reported
Locationde:	Not Reported		
Gissourcec:	hud		
Comments:	Not Reported		
Leasename:	La Mirada	Wellnumber:	46-1
Epawell:	N	Hydraulica:	N
Confidenti:	N	Spuddate:	Not Reported
Welldeptha:	0		
Redrillfoo:	0		
Abandonedd:	Not Reported	Completion:	Not Reported
Directiona:	Unknown	Gissymbol:	PDH
Site id:	CAOG11000204835		

4
South **OIL_GAS** **CAOG11000205096**
1/2 - 1 Mile

District nun:	1	Api number:	03706070
Blm well:	N	Redrill can:	Not Reported
Dryhole:	Y	Well status:	P
Operator name:	Chevron U.S.A. Inc.		
County name:	Los Angeles	Fieldname:	Any Field
Area name:	Any Area	Section:	28
Township:	03S	Range:	11W
Base meridian:	SB	Elevation:	Not Reported
Locationde:	Not Reported		
Gissourcec:	hud		
Comments:	Not Reported		
Leasename:	Clanton	Wellnumber:	1
Epawell:	N	Hydraulica:	N
Confidenti:	N	Spuddate:	Not Reported
Welldeptha:	0		
Redrillfoo:	0		
Abandonedd:	Not Reported	Completion:	Not Reported
Directiona:	Unknown	Gissymbol:	PDH
Site id:	CAOG11000205096		

B5
ENE **OIL_GAS** **CAOG11000204964**
1/2 - 1 Mile

District nun:	1	Api number:	03705852
Blm well:	N	Redrill can:	Not Reported
Dryhole:	Y	Well status:	P
Operator name:	Scientific Oil Co.		
County name:	Los Angeles	Fieldname:	Any Field
Area name:	Any Area	Section:	21
Township:	03S	Range:	11W
Base meridian:	SB	Elevation:	Not Reported
Locationde:	Not Reported		
Gissourcec:	hud		

Comments:	Not Reported		
Leasename:	Not Reported	Wellnumber:	1
Epawell:	N	Hydraulica:	N
Confidenti:	N	Spuddate:	Not Reported
Welldeptha:	0		
Redrillfoo:	0		
Abandonedd:	Not Reported	Completion:	Not Reported
Directiona:	Unknown	Gissymbol:	PDH
Site id:	CAOG11000204964		

B6
ENE **OIL_GAS** **CAOG11000204620**
1/2 - 1 Mile

District nun:	1	Api number:	03705352
Blm well:	N	Redrill can:	Not Reported
Dryhole:	N	Well status:	B
Operator name:	A. B. Dodd		
County name:	Los Angeles	Fieldname:	Any Field
Area name:	Any Area	Section:	21
Township:	03S	Range:	11W
Base meridian:	SB	Elevation:	Not Reported
Locationde:	Not Reported		
Gissourcec:	hud		
Comments:	Not Reported		
Leasename:	Not Reported	Wellnumber:	1
Epawell:	N	Hydraulica:	N
Confidenti:	N	Spuddate:	Not Reported
Welldeptha:	0		
Redrillfoo:	0		
Abandonedd:	Not Reported	Completion:	Not Reported
Directiona:	Unknown	Gissymbol:	AOG
Site id:	CAOG11000204620		

7
ESE **OIL_GAS** **CAOG11000206929**
1/2 - 1 Mile

District nun:	1	Api number:	03709156
Blm well:	N	Redrill can:	Not Reported
Dryhole:	N	Well status:	P
Operator name:	Mobil Oil Corporation		
County name:	Los Angeles	Fieldname:	La Mirada (ABD)
Area name:	Any Area	Section:	21
Township:	03S	Range:	11W
Base meridian:	SB	Elevation:	Not Reported
Locationde:	Not Reported		
Gissourcec:	hud		
Comments:	Not Reported		
Leasename:	Librown	Wellnumber:	1
Epawell:	N	Hydraulica:	N
Confidenti:	N	Spuddate:	Not Reported
Welldeptha:	0		
Redrillfoo:	0		
Abandonedd:	Not Reported	Completion:	Not Reported
Directiona:	Unknown	Gissymbol:	POG
Site id:	CAOG11000206929		

GEOCHECK® - PHYSICAL SETTING SOURCE MAP FINDINGS

Map ID
Direction
Distance

Database EDR ID Number

8
South
1/2 - 1 Mile

OIL_GAS **CAOG11000205112**

District nun:	1	Api number:	03706105
Blm well:	N	Redrill can:	Not Reported
Dryhole:	Y	Well status:	P
Operator name:	Chevron U.S.A. Inc.		
County name:	Los Angeles	Fieldname:	Any Field
Area name:	Any Area	Section:	28
Township:	03S	Range:	11W
Base meridian:	SB	Elevation:	Not Reported
Locationde:	Not Reported		
Gissourcec:	hud		
Comments:	Not Reported		
Leasename:	Neal	Wellnumber:	1
Epawell:	N	Hydraulica:	N
Confidenti:	N	Spuddate:	Not Reported
Welldeptha:	0		
Redrillfoo:	0		
Abandonedd:	Not Reported	Completion:	Not Reported
Directiona:	Unknown	Gissymbol:	PDH
Site id:	CAOG11000205112		

GEOCHECK® - PHYSICAL SETTING SOURCE MAP FINDINGS
RADON

AREA RADON INFORMATION

State Database: CA Radon

Radon Test Results

Zipcode	Num Tests	> 4 pCi/L
90650	13	0

Federal EPA Radon Zone for LOS ANGELES County: 2

Note: Zone 1 indoor average level > 4 pCi/L.
: Zone 2 indoor average level >= 2 pCi/L and <= 4 pCi/L.
: Zone 3 indoor average level < 2 pCi/L.

Federal Area Radon Information for Zip Code: 90650

Number of sites tested: 2

Area	Average Activity	% <4 pCi/L	% 4-20 pCi/L	% >20 pCi/L
Living Area - 1st Floor	-0.200 pCi/L	100%	0%	0%
Living Area - 2nd Floor	Not Reported	Not Reported	Not Reported	Not Reported
Basement	Not Reported	Not Reported	Not Reported	Not Reported

PHYSICAL SETTING SOURCE RECORDS SEARCHED

TOPOGRAPHIC INFORMATION

USGS 7.5' Digital Elevation Model (DEM)
Source: United States Geologic Survey
EDR acquired the USGS 7.5' Digital Elevation Model in 2002 and updated it in 2006. The 7.5 minute DEM corresponds to the USGS 1:24,000- and 1:25,000-scale topographic quadrangle maps. The DEM provides elevation data with consistent elevation units and projection.

Current USGS 7.5 Minute Topographic Map
Source: U.S. Geological Survey

HYDROLOGIC INFORMATION

Flood Zone Data: This data was obtained from the Federal Emergency Management Agency (FEMA). It depicts 100-year and 500-year flood zones as defined by FEMA. It includes the National Flood Hazard Layer (NFHL) which incorporates Flood Insurance Rate Map (FIRM) data and Q3 data from FEMA in areas not covered by NFHL.
Source: FEMA
Telephone: 877-336-2627
Date of Government Version: 2003, 2015

NWI: National Wetlands Inventory. This data, available in select counties across the country, was obtained by EDR in 2002, 2005 and 2010 from the U.S. Fish and Wildlife Service.

State Wetlands Data: Wetland Inventory
Source: Department of Fish & Game
Telephone: 916-445-0411

HYDROGEOLOGIC INFORMATION

AQUIFLOW^{R} Information System
Source: EDR proprietary database of groundwater flow information
EDR has developed the AQUIFLOW Information System (AIS) to provide data on the general direction of groundwater flow at specific points. EDR has reviewed reports submitted to regulatory authorities at select sites and has extracted the date of the report, hydrogeologically determined groundwater flow direction and depth to water table information.

GEOLOGIC INFORMATION

Geologic Age and Rock Stratigraphic Unit
Source: P.G. Schruben, R.E. Arndt and W.J. Bawiec, Geology of the Conterminous U.S. at 1:2,500,000 Scale - A digital representation of the 1974 P.B. King and H.M. Beikman Map, USGS Digital Data Series DDS - 11 (1994).

STATSGO: State Soil Geographic Database
Source: Department of Agriculture, Natural Resources Conservation Service (NRCS)
The U.S. Department of Agriculture's (USDA) Natural Resources Conservation Service (NRCS) leads the national Conservation Soil Survey (NCSS) and is responsible for collecting, storing, maintaining and distributing soil survey information for privately owned lands in the United States. A soil map in a soil survey is a representation of soil patterns in a landscape. Soil maps for STATSGO are compiled by generalizing more detailed (SSURGO) soil survey maps.

SSURGO: Soil Survey Geographic Database
Source: Department of Agriculture, Natural Resources Conservation Service (NRCS)
Telephone: 800-672-5559
SSURGO is the most detailed level of mapping done by the Natural Resources Conservation Service, mapping scales generally range from 1:12,000 to 1:63,360. Field mapping methods using national standards are used to construct the soil maps in the Soil Survey Geographic (SSURGO) database. SSURGO digitizing duplicates the original soil survey maps. This level of mapping is designed for use by landowners, townships and county natural resource planning and management.

PHYSICAL SETTING SOURCE RECORDS SEARCHED

LOCAL / REGIONAL WATER AGENCY RECORDS

FEDERAL WATER WELLS

PWS: Public Water Systems
Source: EPA/Office of Drinking Water
Telephone: 202-564-3750
Public Water System data from the Federal Reporting Data System. A PWS is any water system which provides water to at least 25 people for at least 60 days annually. PWSs provide water from wells, rivers and other sources.

PWS ENF: Public Water Systems Violation and Enforcement Data
Source: EPA/Office of Drinking Water
Telephone: 202-564-3750
Violation and Enforcement data for Public Water Systems from the Safe Drinking Water Information System (SDWIS) after August 1995. Prior to August 1995, the data came from the Federal Reporting Data System (FRDS).

USGS Water Wells: USGS National Water Inventory System (NWIS)
This database contains descriptive information on sites where the USGS collects or has collected data on surface water and/or groundwater. The groundwater data includes information on wells, springs, and other sources of groundwater.

STATE RECORDS

Water Well Database
Source: Department of Water Resources
Telephone: 916-651-9648

California Drinking Water Quality Database
Source: Department of Public Health
Telephone: 916-324-2319
The database includes all drinking water compliance and special studies monitoring for the state of California since 1984. It consists of over 3,200,000 individual analyses along with well and water system information.

OTHER STATE DATABASE INFORMATION

California Oil and Gas Well Locations
Source: Department of Conservation
Telephone: 916-323-1779
Oil and Gas well locations in the state.

RADON

State Database: CA Radon
Source: Department of Health Services
Telephone: 916-324-2208
Radon Database for California

Area Radon Information
Source: USGS
Telephone: 703-356-4020
The National Radon Database has been developed by the U.S. Environmental Protection Agency (USEPA) and is a compilation of the EPA/State Residential Radon Survey and the National Residential Radon Survey. The study covers the years 1986 - 1992. Where necessary data has been supplemented by information collected at private sources such as universities and research institutions.

EPA Radon Zones
Source: EPA
Telephone: 703-356-4020
Sections 307 & 309 of IRAA directed EPA to list and identify areas of U.S. with the potential for elevated indoor radon levels.

PHYSICAL SETTING SOURCE RECORDS SEARCHED

OTHER

Airport Landing Facilities: Private and public use landing facilities
Source: Federal Aviation Administration, 800-457-6656

Epicenters: World earthquake epicenters, Richter 5 or greater
Source: Department of Commerce, National Oceanic and Atmospheric Administration

California Earthquake Fault Lines: The fault lines displayed on EDR's Topographic map are digitized quaternary fault lines, prepared in 1975 by the United State Geological Survey. Additional information (also from 1975) regarding activity at specific fault lines comes from California's Preliminary Fault Activity Map prepared by the California Division of Mines and Geology.

STREET AND ADDRESS INFORMATION

© 2015 TomTom North America, Inc. All rights reserved. This material is proprietary and the subject of copyright protection and other intellectual property rights owned by or licensed to Tele Atlas North America, Inc. The use of this material is subject to the terms of a license agreement. You will be held liable for any unauthorized copying or disclosure of this material.



Communication

ADR Environmental Group, Inc.
Due Diligence and Risk Management Services Nationwide

225 30th Street, Suite 202
Sacramento, CA 95816
Toll Free: (888) 622-3734
Phone: (916) 921-0600
Fax: (916) 648-6688

May 3, 2017

Department of Toxic Substance Control
5796 Corporate Avenue
Cypress, CA 90630-4732
Phone (714) 484-5300
Fax (714) 484-5302

To Whom It May Concern:

Our firm is currently performing a Phase I Environmental Site Assessment on a site located in Norwalk, California. We are required to investigate current and past use of the property and adjacent properties to help determine if there have been any recognized environmental concerns that have impacted the following sites:

14820 & 14830 Carmenita Road, Norwalk, California 90650
13555 Excelsior Drive, Norwalk, California 90650

If you have any information regarding septic systems, industrial wastes, hazardous wastes or permits for hazardous materials for the above-mentioned properties, please fax to 909-803-0403 or email richardm@highpointenv.com. If you have any questions or need additional information, please call me at 909-600-8827.

Sincerely,

Richard McCondichie, EP

ADR Environmental Group, Inc.
Due Diligence and Risk Management Services Nationwide

225 30th Street, Suite 202
Sacramento, CA 95816
Toll Free: (888) 622-3734
Phone: (916) 921-0600
Fax: (916) 648-6688

May 3, 2017

Department of Toxic Substance Control
5796 Corporate Avenue
Cypress, CA 90630-4732
Phone (714) 484-5300
Fax (714) 484-5302

To Whom It May Concern:

Our firm is currently performing a Phase I Environmental Site Assessment on a site located in Norwalk, California. We are required to investigate current and past use of the property and adjacent properties to help determine if there have been any recognized environmental concerns that have impacted the following sites:

14838 & 14850 Carmenita Road, Norwalk, California 90650

If you have any information regarding septic systems, industrial wastes, hazardous wastes or permits for hazardous materials for the above-mentioned properties, please fax to 909-803-0403 or email richardm@highpointenv.com. If you have any questions or need additional information, please call me at 909-600-8827.

Sincerely,

Richard McCondichie, EP

Matthew Rodriquez
Secretary for
Environmental Protection

Department of Toxic Substances Control

Barbara A. Lee, Director
5796 Corporate Ave
Cypress, California 90630

Edmund G. Brown Jr.
Governor

May 4, 2017

Mr. Richard McCondichie
ADR Environmental Group, Inc.
225 30th Street, Suite 202,
Sacramento, CA 95816

PR4-050317-05

Dear Mr. McCondichie:

We have received your Public Records Act Request for records from Department of Toxic Substances Control.

After a thorough review of our files we have found that, no such records exist at this office pertaining to the sites/facilities referenced below:

N/R: 14820 & 14830 Carmenita Road, Norwalk, CA 90650
13555 Excelsior Drive, Norwalk, CA 90650

We would like to inform you about Envirostor, a database that provides information and documents on over 5,000 DTSC cleanup sites. Envirostor can be accessed at: http://www.envirostor.dtsc.ca.gov/public. Also, a computer is available in the Central Files of each DTSC Regional Office for use by community members to view Envirostor.

If you have any questions, would like further information regarding your request, please contact our Regional Records Coordinator at (714) 484-5336

Sincerely,

Jone Barrio

Jone Barrio
Regional Records Coordinator
Cypress Administrative Services

Matthew Rodriquez
Secretary for
Environmental Protection

Department of Toxic Substances Control

Barbara A. Lee, Director
5796 Corporate Ave
Cypress, California 90630

Edmund G. Brown Jr.
Governor

May 4, 2017

Mr. Richard McCondichie
ADR Environmental Group, Inc.
225 30th Street, Suite 202
Sacramento, CA 95816

PR4-050417-02

Mr. McCondichie:

We have received your Public Records Act Request for records from Department of Toxic Substances Control.

After a thorough review of our files we have found that, no such records exist at this office pertaining to the sites/facilities referenced below:

N/R: 14838 & 14850 Carmenita Road, Norwalk, CA 90650

We would like to inform you about Envirostor, a database that provides information and documents on over 5,000 DTSC cleanup sites. Envirostor can be accessed at: http://www.envirostor.dtsc.ca.gov/public. Also, a computer is available in the Central Files of each DTSC Regional Office for use by community members to view Envirostor.

If you have any questions, would like further information regarding your request, please contact our Regional Records Coordinator at (714) 484-5336

Sincerely,

Jone Barrio

Jone Barrio
Regional Records Coordinator
Cypress Administrative Services

ADR Environmental Group, Inc.
Due Diligence and Risk Management Services Nationwide

225 30th Street, Suite 202
Sacramento, CA 95816
Toll Free: (888) 622-3734
Phone: (916) 921-0600
Fax: (916) 648-6688

May 3, 2017

Custodian of Records
Public Health Investigations
5555 Ferguson Drive, Suite 120-04
Commerce, CA 90022
Phone (323) 890-7806
Fax (323) 728-0217

To Whom It May Concern:

Our firm is currently performing a Phase I Environmental Site Assessment on a site located in Los Angeles County. We are required to investigate current and past use of the property and adjacent properties to help determine if there have been any recognized environmental concerns that have impacted the following sites:

14838 & 14850 Carmenita Road, Norwalk, California 90650

If you have any information regarding hazardous material business plans, underground storage tanks, CalARP Program information, hazardous material incidents, permits for hazardous materials or site remediation activities for the above-mentioned property, please fax to 909-803-0403 or email richardm@highpointenv.com. If you have any questions or need additional information, please call me at 909-600-8827.

Sincerely,

Richard McCondichie, EP
Environmental Project Manager

ADR Environmental Group, Inc.
Due Diligence and Risk Management Services Nationwide

225 30th Street, Suite 202
Sacramento, CA 95816
Toll Free: (888) 622-3734
Phone: (916) 921-0600
Fax: (916) 648-6688

May 3, 2017

Custodian of Records
Public Health Investigations
5555 Ferguson Drive, Suite 120-04
Commerce, CA 90022
Phone (323) 890-7806
Fax (323) 728-0217

To Whom It May Concern:

Our firm is currently performing a Phase I Environmental Site Assessment on a site located in Los Angeles County. We are required to investigate current and past use of the property and adjacent properties to help determine if there have been any recognized environmental concerns that have impacted the following sites:

14820 & 14830 Carmenita Road, Norwalk, California 90650
13555 Excelsior Drive, Norwalk, California 90650

If you have any information regarding hazardous material business plans, underground storage tanks, CalARP Program information, hazardous material incidents, permits for hazardous materials or site remediation activities for the above-mentioned property, please fax to 909-803-0403 or email richardm@highpointenv.com. If you have any questions or need additional information, please call me at 909-600-8827.

Sincerely,

Richard McCondichie, EP
Environmental Project Manager

ADR Environmental Group, Inc.
Due Diligence and Risk Management Services Nationwide

225 30th Street, Suite 202
Sacramento, CA 95816
Toll Free: (888) 622-3734
Phone: (916) 921-0600
Fax: (916) 648-6688

May 3, 2017

Los Angeles County Sanitation District
1955 Workman Mill Road
Whittier, California 90607
Phone (562) 908-4288
Fax (562) 908-4224

To Whom It May Concern:

Our firm is currently performing a Phase I Environmental Site Assessment on a site located in Los Angeles County. We are required to investigate current and past use of the property and adjacent properties to help determine if there have been any recognized environmental concerns that have impacted the following sites:

14838 & 14850 Carmenita Road, Norwalk, California 90650

If you have any information regarding septic systems, industrial wastes, hazardous wastes or permits for hazardous materials for the above-mentioned properties, please fax to 909-803-0403 or email richardm@highpointenv.com. If you have any questions or need additional information, please call me at 909-600-8827.

Sincerely,

Richard McCondichie, EP
Environmental Project Manager

ADR Environmental Group, Inc.
Due Diligence and Risk Management Services Nationwide

225 30th Street, Suite 202
Sacramento, CA 95816
Toll Free: (888) 622-3734
Phone: (916) 921-0600
Fax: (916) 648-6688

May 3, 2017

Los Angeles County Sanitation District
1955 Workman Mill Road
Whittier, California 90607
Phone (562) 908-4288
Fax (562) 908-4224

To Whom It May Concern:

Our firm is currently performing a Phase I Environmental Site Assessment on a site located in Los Angeles County. We are required to investigate current and past use of the property and adjacent properties to help determine if there have been any recognized environmental concerns that have impacted the following sites:

14820 & 14830 Carmenita Road, Norwalk, California 90650
13555 Excelsior Drive, Norwalk, California 90650

If you have any information regarding septic systems, industrial wastes, hazardous wastes or permits for hazardous materials for the above-mentioned properties, please fax to 909-803-0403 or email richardm@highpointenv.com. If you have any questions or need additional information, please call me at 909-600-8827.

Sincerely,

Richard McCondichie, EP
Environmental Project Manager

ADR Environmental Group, Inc.
Due Diligence and Risk Management Services Nationwide

225 30th Street, Suite 202
Sacramento, CA 95816
Toll Free: (888) 622-3734
Phone: (916) 921-0600
Fax: (916) 648-6688

May 3, 2017

File Review Request
Los Angeles Regional Water Quality Control Board
320 West 4th Street, Suite 200
Los Angeles, CA 90013
Email: RB4-publicrecords@waterboards.ca.gov

To Whom It May Concern:

Our firm is currently performing a Phase I Environmental Site Assessment on a site located in Los Angeles County. We are required to investigate current and past use of the property and adjacent properties to help determine if there have been any recognized environmental concerns that have impacted the following sites:

14838 & 14850 Carmenita Road, Norwalk, California 90650

If you have any information regarding underground storage tanks, unauthorized releases of hazardous materials to the subsurface or remediation for the above-mentioned property, please fax to 909-803-0403 or email richardm@highpointenv.com. If you have any questions or need additional information, please call me at 909-600-8827.

Sincerely,

Richard McCondichie, EP
Environmental Project Manager

ADR Environmental Group, Inc.
Due Diligence and Risk Management Services Nationwide

225 30th Street, Suite 202
Sacramento, CA 95816
Toll Free: (888) 622-3734
Phone: (916) 921-0600
Fax: (916) 648-6688

May 3, 2017

File Review Request
Los Angeles Regional Water Quality Control Board
320 West 4th Street, Suite 200
Los Angeles, CA 90013
Email: RB4-publicrecords@waterboards.ca.gov

To Whom It May Concern:

Our firm is currently performing a Phase I Environmental Site Assessment on a site located in Los Angeles County. We are required to investigate current and past use of the property and adjacent properties to help determine if there have been any recognized environmental concerns that have impacted the following sites:

14820 & 14830 Carmenita Road, Norwalk, California 90650
13555 Excelsior Drive, Norwalk, California 90650

If you have any information regarding underground storage tanks, unauthorized releases of hazardous materials to the subsurface or remediation for the above-mentioned property, please fax to 909-803-0403 or email richardm@highpointenv.com. If you have any questions or need additional information, please call me at 909-600-8827.

Sincerely,

Richard McCondichie, EP
Environmental Project Manager

South Coast
Air Quality Management District
21865 Copley Drive, Diamond Bar, CA 91765-4178
(909) 396-2000 • www.aqmd.gov

Information Management
Public Records Unit

Direct Dial: (909) 396-3700
FAX: (909) 396-3330

PUBLIC RECORDS REQUEST FORM

PRU Office Use Only
CONTROL NUMBER

ATTENTION REQUESTOR: To expedite your request for District records, please fill out this form completely, and identify specifically the type of records you are requesting. Please limit your request to one facility or one site address for each request form filed, and three requested items per form. Additional forms or pages can be used if requesting information for more than one facility or for records not identified on this form. Requests should reasonably describe identifiable records prepared, owned, used, or retained by the District. Public Records Unit staff is available to assist you in identifying those records in the District's possession. The District is not required by law to create a new record or list from an existing record.

REQUESTOR INFORMATION

NAME: Richard McCondichie		DATE: 5-3-17
COMPANY: ADR Environmental Group		
MAILING ADDRESS: 14027 Annandale Lane		
CITY: Rancho Cucamonga	STATE: CA	ZIP CODE: 91739
PHONE NUMBER: 909-600-8827	FAX NUMBER: 909-803-0403	
EMAIL ADDRESS: richardm@highpointenv.com		

REQUESTED RECORDS (*3 items per form*)

☐ Applications (APPLS)	☐ Complaints	☐ Asbestos Notifications/Records
☒ Permits to Operate (P/O)	☐ Site Inspection Reports (I/R)	☐ Facility Potential to Emit (PTE)
☐ Equipment List Report (EQL)	☐ Emissions Summary	☐ Facility Positive Balance (NSR)
☒ Notices of Violation (NOV)	☐ Source Test Reports (S/T RPTS)	☐ Toxic-Health Risk Assessment (HRA)
☒ Notices to Comply (N/C)	☐ Air Monitoring Data	☐ Other (describe below or on additional pages):

14820 & 14830 S. Carmenita Road and 13555 E. Excelsior Drive, Norwalk 90650

TIME PERIOD OF DOCUMENTS REQUESTED From: 1940 To: 2017

REQUESTED FACILITY INFORMATION (If Applicable)

FACILITY NAME:			
FACILITY ADDRESS: 14820 & 14830 S. Carmenita Rd and 13555 E. Excelsior Drive			
CITY: Norwalk	STATE: CA	ZIP CODE: 90650	
FACILITY I.D. NO. (if known):	APPL. AND/OR PERMIT NO. (if known):		

***Direct cost of duplication**: $.15 per page for paper copies (first 10 pages free) and $5.00 per copied audio tape. No charge for copied Diskettes or CDs. Transfer of gathered electronic records onto CD or Diskette typically costs $10.00 each, but costs will vary (see Instructions for Requesting Records).*

☐ I wish to inspect the requested records, where applicable, or receive the requested records electronically at no charge. I do not want copies produced at this time.

☒ I request that the SCAQMD contact me prior to copying the requested records if the cost exceeds $20.00.

☐ I would like copies of the requested records and I hereby agree to reimburse the SCAQMD for the direct cost of duplicationin accordance with Gov. Code Sec. 6253(b).

Signature of Requestor

Note: After a preliminary estimate, advance payment may be required.

(Rev. 06/17/08-lkoenig)



Public Information

SOUTH COAST AIR QUALITY MANAGEMENT DISTRICT
21865 East Copley Drive, Diamond Bar, CA 91765

PERMIT TO OPERATE

Permit No.
D96144
A/N 310974
Page 1

This initial permit shall be renewed ANNUALLY unless the equipment is moved, or changes ownership. If the billing for annual renewal fee (Rule 301.f) is not received by the expiration date, contact the District.

Legal Owner Or Operator: ID 107273
NORM, REEVES HONDA SUPERSTORE, NORM REEVES, INC
ATTN: LEE STACY
PO BOX 3010
CERRITOS, CA 90703-3010

Equipment located at: 13555 EXCELSIOR DRIVE, NORWALK, CA 90605

Equipment Description:

REFRIGERANT RECYCLE/RECOVERY UNIT, MOTOR VEHICLE AIR CONDITIONING SYSTEM, ROBINAIR, MODEL NO. 174-00, SERIAL NO. 03763.

Conditions:

1. OPERATION OF THIS EQUIPMENT SHALL BE CONDUCTED IN COMPLIANCE WITH ALL DATA AND SPECIFICATIONS SUBMITTED WITH THE APPLICATION UNDER WHICH THIS PERMIT IS ISSUED UNLESS OTHERWISE NOTED BELOW.

2. THIS EQUIPMENT SHALL BE PROPERLY MAINTAINED AND KEPT IN GOOD OPERATING CONDITION AT ALL TIMES.

3. RECORDS SHALL BE MAINTAINED TO INDICATE IN POUNDS PER CALENDAR YEAR THE REFRIGERANTS PURCHASED, USED, RECOVERED, RECYCLED, STORED, AND SOLD FOR USE IN THE DISTRICT; AND REFRIGERANT SHIPPED OFFSITE, IF RECYCLING IS NOT DONE ON THE PREMISE.

4. THIS EQUIPMENT SHALL BE TESTED FOR DETECTABLE LEAKS ONCE EVERY SIX (6) MONTHS USING AN ELECTRONIC HALOGEN DETECTOR IN ACCORDANCE WITH MANUFACTURER'S SPECIFICATIONS, MEASURED 1 CENTIMETER AWAY FROM JOINTS, COUPLINGS AND TUBING OF THE SYSTEM OR WITH ANY ALTERNATE METHOD APPROVED BY THE EXECUTIVE OFFICER.

5. ALL LEAKS IN THIS EQUIPMENT SHALL BE REPAIRED WITHIN TWO (2) BUSINESS DAYS AFTER THE LEAK IS DETECTED.

6. THIS EQUIPMENT SHALL NOT BE USED TO ADD REFRIGERANT TO A VEHICLE UNLESS THE VEHICLE'S AIR CONDITIONING SYSTEM HAS NO DETECTABLE LEAKS.

7. THIS EQUIPMENT SHALL NOT BE OPERATED UNLESS EACH INDIVIDUAL PERFORMING OR SUPERVISING WORK ON MOTOR VEHICLE AIR CONDITIONERS HAS A CERTIFICATE OF TRAINING FROM A DISTRICT APPROVED PROGRAM.

FILE COPY

CONTINUATION OF PERMIT TO OPERATE

8. RECORDS SHALL BE KEPT TO PROVE COMPLIANCE WITH CONDITIONS 3, 4, 5, AND 7. THE RECORDS SHALL BE KEPT IN A FORMAT APPROVED IN WRITING BY THE COMPLIANCE DIVISION DIRECTOR OF THE DISTRICT. THE RECORDS SHALL BE KEPT FOR AT LEAST TWO YEARS AND MADE AVAILABLE UPON REQUEST.

NOTICE

IN ACCORDANCE WITH RULE 206, THIS PERMIT TO OPERATE OR COPY SHALL BE POSTED ON OR WITHIN 8 METERS OF THE EQUIPMENT.

THIS PERMIT DOES NOT AUTHORIZE THE EMISSION OF AIR CONTAMINANTS IN EXCESS OF THOSE ALLOWED BY DIVISION 26 OF THE HEALTH AND SAFETY CODE OF THE STATE OF CALIFORNIA OR THE RULES OF THE AIR QUALITY MANAGEMENT DISTRICT. THIS PERMIT CANNOT BE CONSIDERED AS PERMISSION TO VIOLATE EXISTING LAWS, ORDINANCES, REGULATIONS OR STATUTES OF OTHER GOVERNMENT AGENCIES.

EXECUTIVE OFFICER

Dorris M Bailey

By Dorris M. Bailey/gl
2/1/96

FILE COPY

APPLICATION FOR PERMIT TO CONSTRUCT AND PERMIT TO OPERATE

SOUTH COAST AIR QUALITY MANAGEMENT DISTRICT
P.O. BOX 4944
AQMD Diamond Bar, California 91765-0944

FORM 400A

NC/NOV NUMBER
INSPECTOR SECTOR
ISSUE DATE

COMPANY INFORMATION

LEGAL NAME OF APPLICANT: Norm Reeves, Inc.
☐ IRS OR ☐ S.S. NUMBER: 952276602

PERMIT TO BE ISSUED TO: (SEE INSTRUCTIONS) dba Norm Reeves Honda Superstore
BUSINESS MAILING ADDRESS: P.O. Box 3010, Cerritos, CA 90703-3010

TYPE OF ORGANIZATION
☒ CORPORATION ☐ LIMITED PARTNERSHIP ☐ GOVERNMENT ENTITY
☐ INDIVIDUAL ☐ GENERAL PARTNERSHIP ☐ OTHER

ARE YOU A SMALL BUSINESS? (SEE INSTRUCTIONS) ☐ YES ☒ NO
AVERAGE ANNUAL GROSS RECEIPTS: $155,563,444
NUMBER OF EMPLOYEES: 250
IS YOUR BUSINESS 51 PERCENT OR MORE WOMAN/MINORITY OWNED? (OPTIONAL) ☐ YES ☒ NO

ARE ALL FACILITIES UNDER SAME OWNERSHIP IN CALIFORNIA IN COMPLIANCE WITH FEDERAL, STATE AND LOCAL AIR POLLUTION CONTROL RULES? ☐ YES ☐ NO
ARE YOU THE OWNER OF THE EQUIPMENT UNDER THIS APPLICATION? ☒ YES ☐ NO
IF NO, ENTER LEGAL NAME OF OWNER
☐ IRS OR ☐ S.S. NUMBER OF THE OWNER

FACILITY INFORMATION

EQUIPMENT ADDRESS/LOCATION: 13555 Excelsior Drive (NUMBER/STREET)
Norwalk (CITY OR COMMUNITY) CA 90605 (ZIP CODE)
FACILITY NAME: Norm Reeves Honda Superstore
FACILITY ID NUMBER (SEE INSTRUCTIONS): 107273 1/19/96
CONTACT PERSON AND TITLE: Lee Stacy, Asst. VP Systems & Operations
CONTACT TELEPHONE NUMBER: 310 402-3844
NUMBER OF EMPLOYEES AT THIS FACILITY: 45
TYPE OF BUSINESS AT THIS FACILITY: Automotive Dealership Recon
BUSINESS TYPE CODE (SEE INSTRUCTIONS): 5510
IS THERE A SCHOOL WITHIN 1,000 FEET OF YOUR PROPERTY? ☐ YES ☒ NO

EQUIPMENT INFORMATION

EQUIPMENT DESCRIPTION (SEE INSTRUCTIONS)
CFC Recovery Unit - Robinair, model 174-00, serial # 03763

APPLICATION FOR: (SEE INSTRUCTIONS)
☐ NEW CONSTRUCTION ☐ MODIFICATION ☐ CHANGE OF LOCATION
☒ EXISTING EQUIPMENT OPERATING WITHOUT PERMIT ☐ CHANGE OF PERMITTEE ☐ CHANGE OF PERMIT CONDITION
☐ EXISTING EQUIPMENT WITH EXPIRED PERMIT

ARE YOU SUBMITTING MULTIPLE APPLICATIONS FOR EQUIPMENT IDENTICAL TO THAT DESCRIBED ABOVE? ☐ YES ☒ NO

HAVE YOU BEEN ISSUED A NOTICE TO COMPLY (NC) OR A NOTICE OF VIOLATION (NOV) FOR THIS EQUIPMENT? ☐ YES ☒ NO
NC NUMBER: NOV NUMBER: NOTICE ISSUE DATE:
HOW MANY PERMANENT OR FULL TIME JOBS WERE CREATED BY THE ADDITION OF OR MODIFICATION TO THIS EQUIPMENT:

IF THE EQUIPMENT HAS A PREVIOUS WRITTEN PERMIT, STATE NAME OF PERMITTEE: na
PREVIOUS PERMIT NUMBER: na

FOR NEW CONSTRUCTION OR MODIFICATION, ENTER ESTIMATED COST OF:
BASIC EQUIPMENT $: na
AIR POLLUTION CONTROL EQUIPMENT $: na

FOR NEW CONSTRUCTION OR MODIFICATION:
ENTER ESTIMATED START DATE:
ESTIMATED COMPLETION DATE:

FOR CHANGE OF PERMITTEE, LOCATION OR CONDITION, ENTER DATE OF OCCURRENCE:
FOR EXISTING EQUIPMENT IN OPERATION WITHOUT PRIOR PERMIT, ENTER INITIAL OPERATION DATE: 12-4-92

FOR THIS PROJECT, HAS A CALIFORNIA ENVIRONMENTAL QUALITY ACT(CEQA) DOCUMENT BEEN REQUIRED BY ANOTHER GOVERNMENTAL AGENCY? ☐ YES ☒ NO
IF YES, ENTER NAME: AND SUBMIT A COPY IF APPROVED
DO YOU CLAIM CONFIDENTIALITY OF DATA? (SEE INSTRUCTIONS) ☐ YES ☒ NO

I HEREBY CERTIFY, UNDER PENALTY OF PERJURY, THAT ALL INFORMATION CONTAINED HEREIN AND INFORMATION SUBMITTED WITH THIS APPLICATION ARE TRUE AND CORRECT

SIGNATURE: David Conant
OFFICIAL TITLE OF SIGNER: President
TYPE OR PRINT NAME OF SIGNER: David M. Conant
TELEPHONE NUMBER: 310 402-3844
DATE: Jan 11, 1996

SCAQMD USE ONLY

APPLICATION NUMBER	TYPE	EQUIPMENT CATEGORY NUMBER	ASSIGNMENT	CLASS	ENF.
P61123 310974	(B) C D	482622 1	UNIT H ENGINEER	I (III) IV	SECT.

ENGR. (A) R DATE	INITIAL	ENGR. A R DATE	INITIAL	FEE SCHEDULE $	VALIDATION	CHECK OR MONEY ORDER NUMBER	AMOUNT
1/18	DR				H7-96 DR	43121	165.97

DISTRIBUTION: WHITE - ENGINEERING CANARY - COMPLIANCE PINK - APPLICANT

PERMIT to OPERATE

9150 FLAIR DRIVE, EL MONTE, CALIFORNIA 91731

ID NUMBER
9009424

Operation under this permit must be conducted in compliance with all information included with the initial application and the initial permit conditions. The equipment must be properly maintained and kept in good operating condition at all times. In accordance with Rule 206, this Permit to Operate or copy must be posted on or within 8 meters of equipment.

INACTIVE
6/85
EXPIRED

LEGAL OWNER OR OPERATOR: PEARSON TRUCKING & RIGGING INC

EQUIPMENT LOCATED AT: 13555 EXCELESER
NORWALK

EQUIPMENT DESCRIPTION AND CONDITIONS:

GASOLINE STORAGE AND DISPENSING FACILITY
01 NOZZLES

PEARSON TRUCKING & RIGGING INC
13105 LAKELAND RD
SANTA FE SPRINGS CA 000090760

This initial permit must be renewed by 05-01-83 unless the equipment is moved, or changes ownership. If billing for annual renewal fee (Rule 301.f) not received by expiration date, contact office above.

This permit does not authorize the emission of air contaminants in excess of those allowed by Division 26 of the Health and Safety Code of the State of California or the Rules of the Air Quality Management District. This permit cannot be considered as permission to violate existing laws, ordinances, regulations or statutes of other government agencies.

EXECUTIVE OFFICER

BY PERMIT PROCESSING
RULE 401

DATE 05-26-82

XXXXXXXXXXXXXXXXXX TELEPHONE (213) 572-6116

76P234M 12 8

SOUTH COAST AIR QUALITY MANAGEMENT DISTRICT
9150 E. Flair Drive El Monte, CA 91731 (213) 572-6116

Application for Permit to Construct & Permit to Operate
Gasoline Storage & Dispensing Facility - Rule 461

2 SI #

PEARSON TRUCKING & RIGGING INC

PLEASE USE THIS NO. ON YOUR CHECK: 43 5696

LOCATION ADDRESS: 7
13555 Exceleser, Norwalk, CA

LOCATION CITY: 8 Santa Fe Springs

LOCATION COUNTY: (CHECK ONE BOX ONLY)
31 LOS ANGELES [X] 1 ORANGE [ ] 2 RIVERSIDE [ ] 3 SAN BERNARDINO [ ] 4

TELEPHONE: (213) 9 732-8535

MAILING ADDRESS:
3 13105 Lakeland Road

MAILING CITY: 4 Santa Fe Springs
MAILING STATE: 5 CA
MAILING ZIP CODE: 6 90760

AQMD USE ONLY
AIR BASIN: 11 COAST [✓] 1 EAST [ ] 2
UTM: 10
SIC: 12
SECTOR: 13 34
PERMIT CODE: 15
CONTROLS:
BALANCE [ ]
ASSIST [✓]
PRL NUMBER: 24

APPLICATION TYPE: (CHECK ONE BOX ONLY)
OLD ID #
NEW FACILITY [X] 1
ALTERATION [ ] 2
CHANGE OF OWNERSHIP [ ] 3

BUSINESS TYPE: (CHECK ONE BOX ONLY)
[ ] 4 WITH OTHER SCAQMD PERMITS [ ] 5
14 RETAIL [ ] CONSUMER ACCOUNT [X] 2 GOVERNMENT AGENCY [ ] 3

12 BOARD OF EQUALIZATION NUMBER: FRAD 14-627672

TANK INFORMATION

NUMBER OF TANKS: 18 GAS & DIESEL: #1
20 THRUPUT (LEADED): 20,000 G YR
21 THRUPUT (UNLEADED): 46,000 G YR
22 THRUPUT (DIESEL): G YR
45 TANK TYPE: Steel 1
46 FILL TYPE: OPW 2

NUMBER OF NOZZLES:
19 GASOLINE ONLY: 1
CONTROL TYPE: Enco/wheaton

RADIO REQUIRED: 41 YES [ ] NO [X]
INSTALLATION DATE: 39 11-25-81

INSPECTOR CODE: 42

TRANSACTION CODE:
NEW [✓] N
CHANGE [ ] C
DELETE [ ] D

REQUIRED—VAPOR RECOVERY SYSTEMS
(SEE REVERSE PAGE FOR INSTRUCTIONS)

ONLY PHASE I [ ] ONLY PHASE II [ ]
BOTH PHASE I & II [X] NEITHER PHASE I OR II [ ]

E D P.
MAY 2 1982
V & P

40
SIGNATURE: Dave Mendrin DATE: 11-13-81
PRINT: Dave Mendrin

IDENTIFICATION NUMBER: 9009423

Form 450
Rev 4-81

SOUTH COAST AIR QUALITY MANAGEMENT DISTRICT
21865 East Copley Drive, Diamond Bar, CA 91765

PERMIT TO CONSTRUCT/OPERATE

Permit No.
F41389
A/N 387060

This initial permit must be renewed ANNUALLY unless the equipment is moved, or changes ownership.
If the billing for annual renewal fee (Rule 301.f) is not received by the expiration date, contact the District.

LEGAL OWNER
OR OPERATOR: QUALITY COLLISION CENTER
17650 CLARK AVE
BELL FLOWER, CA 90706

ID 128820

Equipment Location: 13555 EXCELSIOR AVE, NORWALK, CA 90650

Equipment Description:

SPRAY BOOTH, SPRAY BOOTH TECHNOLOGIES, AUTOMOTIVE TYPE, 14'-0" W. X 24'-0" L. X 9'-0" H., WITH ONE 1,000,000 BTU PER HOUR NATURAL GAS FIRED HEATER, ONE 48" X 240" EXHAUST FILTER AND ONE 10-HP EXHAUST FAN.

Conditions:

1) OPERATION OF THIS EQUIPMENT SHALL BE CONDUCTED IN ACCORDANCE WITH ALL DATA AND SPECIFICATIONS SUBMITTED WITH THE APPLICATION UNDER WHICH THIS PERMIT IS ISSUED UNLESS OTHERWISE NOTED BELOW.

2) THIS EQUIPMENT SHALL BE PROPERLY MAINTAINED AND KEPT IN GOOD OPERATING CONDITION AT ALL TIMES.

3) THIS SPRAY BOOTH SHALL NOT BE OPERATED UNLESS ALL EXHAUST AIR PASSES THROUGH FILTER MEDIA AT LEAST 2 INCHES THICK.

4) A GAUGE SHALL BE INSTALLED AND MAINTAINED TO INDICATE, IN INCHES OF WATER, THE STATIC PRESSURE DIFFERENTIAL ACROSS THE EXHAUST FILTERS. IN OPERATION, THE PRESSURE DIFFERENTIAL SHALL NOT EXCEED 0.25 INCH OF WATER.

5) THIS EQUIPMENT SHALL NOT USE MORE THAN 10,000 CUBIC FEET OF NATURAL GAS IN ANY ONE DAY.

6) A NON-RESETTABLE TOTALIZING FUEL METER SHALL BE INSTALLED AND MAINTAINED TO VERIFY COMPLIANCE WITH CONDITION NO. 5. IN CASE THE FACILITY MAIN GAS METER IS USED TO VERIFY COMPLIANCE WITH CONDITION NO. 5, THEN THE TOTAL NATURAL GAS USAGE AT THE ENTIRE FACILITY SHALL NOT EXCEED 10,000 CUBIC FEET IN ANY ONE DAY.

7) THE OPERATOR SHALL MAINTAIN A FUEL USAGE LOG TO DEMONSTRATE COMPLIANCE WITH CONDITION NO. 5. THE LOG SHALL INCLUDE, AT MINIMUM, THE METER READING AND THE DAILY FUEL USAGE.

8) THIS EQUIPMENT SHALL BE OPERATED IN COMPLIANCE WITH RULES 1151 AND 1171.

FILE COPY

9) THE TOTAL QUANTITY OF VOLATILE ORGANIC COMPOUNDS (VOC) EMISSIONS FROM THE USE OF COATINGS AND SOLVENTS FROM ALL PERMITTED EQUIPMENT AND ASSOCIATED OPERATIONS AT THIS FACILITY SHALL BE LESS THAN 667 POUNDS IN ANY ONE CALENDAR MONTH. ASSOCIATED OPERATIONS INCLUDE, BUT ARE NOT LIMITED TO, SURFACE PREPARATION, EQUIPMENT CLEAN-UP, AND THE APPLICATION OF ANY OTHER MATERIALS TO PARTS THAT ARE SUBSEQUENTLY PROCESSED IN THE PERMITTED EQUIPMENT.

I0) THE OPERATOR SHALL COMPLY WITH RULE 109 (RECORDKEEPING FOR VOLATILE ORGANIC COMPOUND EMISSIONS).

11) THE OPERATOR SHALL KEEP ADEQUATE RECORDS FOR THIS FACILITY TO VERIFY CALENDAR MONTHLY VOLATILE ORGANIC COMPOUND (VOC) EMISSIONS IN POUNDS AND THE VOC CONTENT OF EACH COATING AS APPLIED (INCLUDING WATER AND EXEMPT COMPOUNDS). ALL RECORDS SHALL BE PREPARED IN A FORMAT WHICH IS ACCEPTABLE TO THE DISTRICT.

12) WITHIN 14 CALENDAR DAYS AFTER THE END OF EACH MONTH, THE OPERATOR SHALL TOTAL AND RECORD VOC EMISSIONS FOR THE MONTH FROM ALL EQUIPMENT COVERED BY THE MONTHLY LIMIT. THE RECORD SHALL INCLUDE ANY PROCEDURES USED TO ACCOUNT FOR CONTROL DEVICE EFFICIENCIES AND/OR WASTE DISPOSAL. IT SHALL BE SIGNED AND CERTIFIED FOR ACCURACY BY THE HIGHEST RANKING INDIVIDUAL RESPONSIBLE FOR COMPLIANCE WITH DISTRICT RULES.

13) ALL RECORDS REQUIRED BY THIS PERMIT SHALL BE RETAINED AT THE FACILITY FOR 36 MONTHS, AND SHALL BE MADE AVAILABLE TO ANY DISTRICT REPRESENTATIVE UPON REQUEST.

I4) THE OPERATOR SHALL RETAIN ALL PURCHASE INVOICES FOR ALL VOC-CONTAINING MATERIAL USED OR STORED AT THE FACILITY, AND ALL WASTE MANIFESTS FOR ALL WASTE VOC-CONTAINING MATERIAL REMOVED FROM THE FACILITY, FOR 36 MONTHS.

15) THE OPERATOR SHALL MAINTAIN A SINGLE LIST WHICH INCLUDES ONLY THE NAME AND ADDRESS OF EACH PERSON FROM WHOM THE FACILITY ACQUIRED VOC-CONTAINING MATERIAL REGULATED BY THE DISTRICT THAT WAS USED OR STORED AT THE FACILITY DURING THE PRECEDING 12 MONTHS.

I6) MATERIAL SAFETY DATA SHEETS FOR ALL COATINGS AND SOLVENTS USED AT THIS FACILITY SHALL BE KEPT CURRENT AND MADE AVAILABLE TO DISTRICT PERSONNEL UPON REQUEST.

I7) MATERIALS USED IN THIS EQUIPMENT SHALL NOT CONTAIN ANY CARCINOGENIC AIR CONTAMINANTS IDENTIFIED IN RULE 1401, TABLE 1, WITH AN EFFECTIVE DATE OF AUGUST 18, 2000 OR EARLIER.

18) THIS PERMIT SHALL EXPIRE IF CONSTRUCTION OF THIS EQUIPMENT IS NOT COMPLETE WITHIN ONE YEAR FROM THE DATE OF ISSUANCE OF THIS PERMIT UNLESS AN EXTENSION IS GRANTED BY THE EXECUTIVE OFFICER.

FILE COPY

PERMIT TO CONSTRUCT/OPERATE

CONTINUATION OF PERMIT TO CONSTRUCT/OPERATE

NOTICE

IN ACCORDANCE WITH RULE 206, THIS PERMIT TO OPERATE OR COPY SHALL BE POSTED ON OR WITHIN 8 METERS OF THE EQUIPMENT.

THIS PERMIT DOES NOT AUTHORIZE THE EMISSION OF AIR CONTAMINANTS IN EXCESS OF THOSE ALLOWED BY DIVISION 26 OF THE HEALTH AND SAFETY CODE OF THE STATE OF CALIFORNIA OR THE RULES OF THE AIR QUALITY MANAGEMENT DISTRICT. THIS PERMIT CANNOT BE CONSIDERED AS PERMISSION TO VIOLATE EXISTING LAWS, ORDINANCES, REGULATIONS OR STATUTES OF OTHER GOVERNMENT AGENCIES.

EXECUTIVE OFFICER

Dorris M Bailey

By Dorris M. Bailey/ar04
7/06/2001

FILE COPY

South Coast Air Quality Management District
P. O. Box 4944
Diamond Bar, CA 91765
(909) 396-2000

APPLICATION FOR PERMIT TO CONSTRUCT AND PERMIT TO O. RATE
FORM 400 - A

Non-Title V Facilities: This form must be accompanied by one or more 400-E-xx series form(s). Complete this side of form only.
Title V Facilities: Complete both sides of this form. Include additional forms as necessary.

NC/NOV NUMBER:	
INSPECTOR	SECTOR
ISSUE DATE	

Section I - Company Information

LEGAL NAME OF OPERATOR: Quality Collision Center — ☒ IRS OR ☐ S. S. NUMBER: 911925067

PERMIT TO BE ISSUED TO (SEE INSTRUCTIONS): (Same)

BUSINESS MAILING ADDRESS: 17650 Clark Ave Bellflower CA 90706

PERMIT MAILING ADDRESS, IF DIFFERENT FROM BUSINESS MAILING ADDRESS:

TYPE OF ORGANIZATION
☐ Corporation ☐ Limited Partnership ☐ Government Entity
☐ Individual ☒ General Partnership ☐ Other (Fill in):

ARE YOU A SMALL BUSINESS? (SEE INSTRUCTIONS) ☒ Yes ☐ No
AVERAGE ANNUAL GROSS RECEIPTS: $ 250,000
NUMBER OF EMPLOYEES: 5
IS YOUR BUSINESS 51 % OR MORE WOMAN/MINORITY OWNED? ☐ Yes ☒ No

THIS SECTION IS REQUIRED FOR ALL APPLICATIONS FOR NEW CONSTRUCTION OR MAJOR MODIFICATIONS.
ARE ALL MAJOR SOURCES UNDER SAME OWNERSHIP IN CALIFORNIA IN COMPLIANCE WITH FEDERAL, STATE, AND LOCAL AIR POLLUTION CONTROL RULES? ☒ Yes ☐ No
ARE YOU THE OWNER OF THE EQUIPMENT UNDER THIS APPLICATION? ☒ Yes ☐ No
IF NO, ENTER THE LEGAL NAME OF OWNER: _____ ☐ IRS OR ☐ S. S. NUMBER OF OWNER: 911925067

Section II - Facility Information

EQUIPMENT ADDRESS/LOCATION: 17650 Clark Ave (NUMBER/STREET)
Bellflower (CITY OR COMMUNITY) CA, 90706 (ZIP CODE)

FACILITY NAME: Quality Collision Center
FACILITY ID NUMBER: ID 4655 128820

PRINT NAME OF CONTACT PERSON: Anita Cole — TITLE OF CONTACT PERSON:

TYPE OF BUSINESS AT THIS FACILITY: Body Shop
PRIMARY SIC CODE FOR THIS FACILITY: ____
NUMBER OF EMPLOYEES AT THIS FACILITY: 5

CONTACT PERSON'S TELEPHONE NUMBER: (562) 804-3736
CONTACT PERSON'S FAX NUMBER: (562) 804-3677
CONTACT PERSON'S E-MAIL ADDRESS: @

Section III - Application Type

DESCRIPTION OF EQUIPMENT:
PREVIOUS PERMIT #(S):

APPLICATION FOR (SEE INSTRUCTIONS):
☒ NEW CONSTRUCTION ☐ MODIFICATION ☐ CHANGE OF LOCATION
☐ EXISTING EQUIPMENT WITHOUT PERMIT ☐ CHANGE OF PERMITTEE ☐ CHANGE OF PERMIT CONDITION
☐ EXISTING EQUIPMENT WITH EXPIRED PERMIT

ARE YOU SUBMITTING MULTIPLE APPLICATIONS FOR EQUIPMENT IOENTICAL TO THAT DESCRIBED ABOVE? ☐ Yes ☐ No

☐ **APPLICATION FOR NON-TITLE V EQUIPMENT PERMIT. CHECK THE SUPPLEMENTAL SERIES 400-E-xx FORM(S) SUBMITTED WITH THIS 400-A FORM:**

____ 400-E-1	• PARTICULATE MATTER (PM_{10}) CONTROL EQUIPMENT	____ 400-E-13	• INTERNAL COMBUSTION EQUIPMENT
____ 400-E-2	• VOLATILE ORGANIC COMPOUND (VOC) CONTROL EQUIPMENT	____ 400-E-14	• OPEN PROCESS TANK
____ 400-E-3	• SCRUBBER	____ 400-E-14a	• OPEN PROCESS TANK; PROCESS LINE
____ 400-E-4	• ABRASIVE BLASTING EQUIPMENT	____ 400-E-15	• PRINTING EQUIPMENT
____ 400-E-6	• DEGREASER	____ 400-E-16	• SOLID MATERIALS STORAGE EQUIPMENT
____ 400-E-7	• DRY CLEANING EQUIPMENT	X 400-E-17	• SPRAY BOOTH/OPEN SPRAY
____ 400-E-8	• ETHYLENE OXIDE STERILIZER	____ 400-E-17a	• POWDER SPRAY BOOTH
____ 400-E-9	• EXTERNAL COMBUSTION EQUIPMENT	____ 400-E-18	• STORAGE TANK (LIQUID & GASEOUS MAT'L)
____ 400-E-10	• FOOD BROILER/FRYER	____ 400-E-19	• WAVE SOLDER MACHINE
____ 400-E-11	• FUEL DISPENSING AND STORAGE EQUIPMENT	____ 400-E-20	• ASBESTOS REMOVAL EQUIPMENT
____ 400-E-12	• GAS TURBINE	____ NONE	• ADDITIONAL INFORMATION SUBMITTED AS REQUESTED ON FORM 400-E-GI

☐ **APPLICATION FOR TITLE V FACILITY PERMIT. PROVIDE INFORMATION REQUESTED ON REVERSE SIDE OF THIS FORM.**

I HEREBY CERTIFY THAT ALL INFORMATION CONTAINED HEREIN AND INFORMATION SUBMITTED WITH THIS APPLICATION IS TRUE AND CORRECT.
SIGNATURE OF RESPONSIBLE OFFICIAL OF FIRM: Anita Cole — TITLE OF RESPONSIBLE OFFICIAL OF FIRM:
TYPE OR PRINT NAME OF RESPONSIBLE OFFICIAL OF FIRM: Anita Cole — RESPONSIBLE OFFICIAL'S TELEPHONE NUMBER: (562) 804-3736 — DATE SIGNED: 5/22/01

I HEREBY CERTIFY THAT ALL INFORMATION CONTAINED HEREIN AND INFORMATION SUBMITTED WITH THIS APPLICATION IS TRUE AND CORRECT.
SIGNATURE OF PREPARER, IF PREPARED BY PERSON OTHER THAN RESPONSIBLE OFFICIAL OF FIRM: — TITLE OF PREPARER:
TYPE OR PRINT NAME OF PREPARER, IF PREPARED BY PERSON OTHER THAN RESPONSIBLE OFFICIAL OF FIRM: Terry D. Vowell — PREPARER'S TELEPHONE NUMBER: (562) 634-2223 — DATE SIGNED: 5/22/01

TITLE V FACILITIES ONLY: COMPLETE OTHER SIDE

AQMD USE ONLY	APPLICATION/TRACKING #	PROJECT #	TYPE B C D	EQUIPMENT CATEGORY CODE:	FEE SCHEDULE:	VALIDATION
	387060			____/____	$	5-30-01

ENG. A R DATE	ENG. A R DATE	CLASS I III IV	ASSIGNMENT UNIT B ENGINEER	ENF. SECT.	CHECK/MONEY ORDER # 10071	AMOUNT $ 405.00

FORM 400-A, Rev. 10/

CR 12298 mh

48

User: swalko

SCAQMD Facility Equipment List Report

Run Date : 09/08/2016 08:20 AM

Facility: 32466 PEARSON TRUCKING & RIGGING INC
Status: Out of Business
MR: 1302 SIC: Team: I
Last Inspection: 07/20/2007 On Hold: Suspended: TS: TS-12 Industrial Sources - Out of Business and Cha Quarter: 0000 - no scheduled inspections
Contact: UNKNOWN UNKNOWN (213) 7328535 RECLAIM: N TITLE V: N AIRS ID: Assignment: 1002817
Location Address: 13555 EXCELSIOR DR, NORWALK 90650 Sector:CP Inspector: JN01 JACK NAGY
Mailing Address: P O BOX 1150, NORWALK 90651-1150 Sector:CP Inspection Date: 07/20/2007
Instruction: Disposition: Out of Business

Application No.	Permit No.	Permit Issue Date	Permit Status	Equipment Category		BCAT/CCAT Description	Application Date	Application Status
000569	909423	05/01/1983	INACTIVE	248915	BCAT	SERV STAT STORAGE & DISPENSING GASOLINE	01/01/1900	PERMIT TO OPERATE GRANTED
000569	909423	05/01/1983	INACTIVE	90	CCAT	AMINE (OR DEA) REGENERATION	01/01/1900	PERMIT TO OPERATE GRANTED

Inspector: _____ Date: _____ Reviewed By: _____ Date: _____

User: swalko

SCAQMD Facility Equipment List Report

Run Date : 09/08/2016 08:24 AM

Facility: 128820 QUALITY COLLISION CENTER
Status: Active
MR: SIC: Team: I
Last Inspection: 07/12/2013 On Hold: N Suspended: N
TS: TS-12 Industrial Sources - Out of Business and Cha
Quarter: none - do not inspect
Contact: ANITA COLE (562) 8043736 RECLAIM: N TITLE V: N AIRS ID:
Assignment: 1264560
Location Address: 13555 EXCELSIOR AVE, NORWALK 90650 Sector:CP
Inspector: HL02 HAY LO
Mailing Address: 17650 CLARK AVE, BELLFLOWER 90706 Sector:CP
Inspection Date: 10/07/2011
Instruction:
Disposition: Out of Business

Application No.	Permit No.	Permit Issue Date	Permit Status	Equipment Category	BCAT/CCAT Description	Application Date	Application Status
387060	F41389	07/06/2001	INACTIVE	65 CCAT	SPRAY BOOTH, AUTOMOTIVE	05/30/2001	PERMIT TO OPERATE GRANTED

Inspector: _____ Date: _____ Reviewed By: _____ Date: _____

User: swalko

SCAQMD Facility Equipment List Report

Run Date : 09/08/2016 08:21 AM

Facility: 107273 NORM REEVES HONDA SUPERSTORE, NORM REEVE Status: Active MR: SIC: 5510 Team: L1
Last Inspection: On Hold: Suspended: TS: TS-33 Area Sources: Rule 1411 Facilities (From TS Quarter: 0010 - inspect in 3rd quarter, every year
Contact: LEE STACY (310) 4023844 RECLAIM: N TITLE V: N AIRS ID: Assignment:
Location Address: 13555 EXCELSIOR DR, NORWALK 90605 Sector:CJ Inspector:
Mailing Address: P O BOX 3010, CERRITOS 90703-3010 Sector:CP Inspection Date:
Instruction: Disposition:

Application No.	Permit No.	Permit Issue Date	Permit Status	Equipment Category	BCAT/CCAT Description	Application Date	Application Status
310974	D96144	02/01/1996	INACTIVE	482622 BCAT	CFC-12 RECOVERY/RECYCLING (RULE 1411)	01/17/1996	PERMIT TO OPERATE GRANTED

Inspector: _____ Date: _____ Reviewed By: _____ Date: _____

SOUTH COAST AIR QUALITY MANAGEMENT DISTRICT
21865 East Copley Drive, Diamond Bar, CA 91765

PERMIT TO OPERATE

Permit No.
F48693
A/N 382905

This initial permit must be renewed ANNUALLY unless the equipment is moved, or changes ownership.
If the billing for annual renewal fee (Rule 301.f) is not received by the expiration date, contact the District.

LEGAL OWNER
OR OPERATOR: COMMERCIAL TIRE NETWORK, LLC
14830 CARMENITA RD
NORWALK, CA 90650

ID 125787

Equipment Location: 14830 CARMENITA RD, NORWALK, CA 90650

Equipment Description:

TIRE BUFFER, BANDAG, MODEL 8120, WITH A B & J WATER SPRAY SYSTEM FOR THE RASP.

Conditions:

1) OPERATION OF THIS EQUIPMENT SHALL BE CONDUCTED IN ACCORDANCE WITH ALL DATA AND SPECIFICATIONS SUBMITTED WITH THE APPLICATION UNDER WHICH THIS PERMIT IS ISSUED UNLESS OTHERWISE NOTED BELOW.

2) THIS EQUIPMENT SHALL BE PROPERLY MAINTAINED AND KEPT IN GOOD OPERATING CONDITION AT ALL TIMES.

3) THE EQUIPMENT SHALL NOT BE OPERATED UNLESS IT IS VENTED TO ONLY TO AIR POLLUTION CONTROL EQUIPMENT WHICH IS IN FULL USE AND WHICH HAS BEEN ISSUED A PERMIT TO OPERATE BY THE EXECUTIVE OFFICER.

4) THIS TIRE BUFFER SHALL NOT BE OPERATED UNLESS THE WATER SPRAY SYSTEM IS IN FULL USE DURING TIRE BUFFING.

NOTICE

IN ACCORDANCE WITH RULE 206, THIS PERMIT TO OPERATE OR COPY SHALL BE POSTED ON OR WITHIN 8 METERS OF THE EQUIPMENT.

FILE COPY

CONTINUATION OF PERMIT TO OPERATE

THIS PERMIT DOES NOT AUTHORIZE THE EMISSION OF AIR CONTAMINANTS IN EXCESS OF THOSE ALLOWED BY DIVISION 26 OF THE HEALTH AND SAFETY CODE OF THE STATE OF CALIFORNIA OR THE RULES OF THE AIR QUALITY MANAGEMENT DISTRICT. THIS PERMIT CANNOT BE CONSIDERED AS PERMISSION TO VIOLATE EXISTING LAWS, ORDINANCES, REGULATIONS OR STATUTES OF OTHER GOVERNMENT AGENCIES.

EXECUTIVE OFFICER

By Dorris M. Bailey/dh04
2/07/2002

FILE COPY

South Coast Air Quality Management District
P. O. Box 4944
Diamond Bar, CA 91765
(909) 396-2000

APPLICATION FOR PERMIT TO CONSTRUCT AND PERMIT TO OPERATE
FORM 400 - A

Non-Title V Facilities: This form must be accompanied by one or more 400-E-xx series form(s). Complete this side of form only.
Title V Facilities: Complete both sides of this form. Include additional forms as necessary.

NC/NOV NUMBER: P29856
INSPECTOR J. LEE SECTOR RM
ISSUE DATE 11/14/2000

Section I - Company Information

LEGAL NAME OF OPERATOR: Commercial Tire Network, LLC
☒ IRS OR ☐ S. S. NUMBER: 954762221
PERMIT TO BE ISSUED TO (SEE INSTRUCTIONS)

BUSINESS MAILING ADDRESS: 14830 Carmenita Road, Norwalk, Ca. 90650-5231
PERMIT MAILING ADDRESS, IF DIFFERENT FROM BUSINESS MAILING ADDRESS

TYPE OF ORGANIZATION
☐ Corporation ☐ Limited Partnership ☐ Government Entity ☒ Other (Fill in): LLC
☐ Individual ☐ General Partnership

ARE YOU A SMALL BUSINESS? (SEE INSTRUCTIONS) ☐ Yes ☒ No
AVERAGE ANNUAL GROSS RECEIPTS $
NUMBER OF EMPLOYEES 30-32
IS YOUR BUSINESS 51 % OR MORE WOMAN/MINORITY OWNED? ☐ Yes ☒ No

THIS SECTION IS REQUIRED FOR ALL APPLICATIONS FOR NEW CONSTRUCTION OR MAJOR MODIFICATIONS.
ARE ALL MAJOR SOURCES UNDER SAME OWNERSHIP IN CALIFORNIA IN COMPLIANCE WITH FEDERAL, STATE, AND LOCAL AIR POLLUTION CONTROL RULES? ☒ Yes ☐ No
ARE YOU THE OWNER OF THE EQUIPMENT UNDER THIS APPLICATION? ☒ Yes ☐ No ☐ IRS OR ☐ S. S. NUMBER OF OWNER
IF NO, ENTER THE LEGAL NAME OF OWNER

Section II - Facility Information

EQUIPMENT ADDRESS/LOCATION: SAME AS ABOVE (NUMBER/STREET)
CITY OR COMMUNITY: CA, (ZIP CODE)
FACILITY NAME:
FACILITY ID NUMBER: 125782 PS 2-27-01
PRINT NAME OF CONTACT PERSON: GEORGE TRUN
TITLE OF CONTACT PERSON: MICHAEL LARA / MANAGER
TYPE OF BUSINESS AT THIS FACILITY: TRUCK TIRE RETREADING / SALES & SER.
PRIMARY SIC CODE FOR THIS FACILITY:
NUMBER OF EMPLOYEES AT THIS FACILITY:
CONTACT PERSON'S TELEPHONE NUMBER: (562) 926-9275
CONTACT PERSON'S FAX NUMBER: (562) 926-0975
CONTACT PERSON'S E-MAIL ADDRESS: @

Section III - Application Type

DESCRIPTION OF EQUIPMENT: 8120 BANDAG BUFFER
PREVIOUS PERMIT #(S):

APPLICATION FOR (SEE INSTRUCTIONS):
☐ NEW CONSTRUCTION ☐ MODIFICATION ☐ CHANGE OF LOCATION
☒ EXISTING EQUIPMENT WITHOUT PERMIT ☐ CHANGE OF PERMITTEE ☐ CHANGE OF PERMIT CONDITION
☐ EXISTING EQUIPMENT WITH EXPIRED PERMIT

ARE YOU SUBMITTING MULTIPLE APPLICATIONS FOR EQUIPMENT IDENTICAL TO THAT DESCRIBED ABOVE? ☐ Yes ☐ No

☐ **APPLICATION FOR NON-TITLE V EQUIPMENT PERMIT. CHECK THE SUPPLEMENTAL SERIES 400-E-xx FORM(S) SUBMITTED WITH THIS 400-A FORM:**

____ 400-E-1	• PARTICULATE MATTER (PM_{10}) CONTROL EQUIPMENT	____ 400-E-13	• INTERNAL COMBUSTION EQUIPMENT
____ 400-E-2	• VOLATILE ORGANIC COMPOUND (VOC) CONTROL EQUIPMENT	____ 400-E-14	• OPEN PROCESS TANK
____ 400-E-3	• SCRUBBER	____ 400-E-14a	• OPEN PROCESS TANK, PROCESS LINE
____ 400-E-4	• ABRASIVE BLASTING EQUIPMENT	____ 400-E-15	• PRINTING EQUIPMENT
____ 400-E-6	• DEGREASER	____ 400-E-16	• SOLID MATERIALS STORAGE EQUIPMENT
____ 400-E-7	• DRY CLEANING EQUIPMENT	____ 400-E-17	• SPRAY BOOTH/OPEN SPRAY
____ 400-E-8	• ETHYLENE OXIDE STERILIZER	____ 400-E-17a	• POWDER SPRAY BOOTH
____ 400-E-9	• EXTERNAL COMBUSTION EQUIPMENT	____ 400-E-18	• STORAGE TANK (LIQUID & GASEOUS MAT'L)
____ 400-E-10	• FOOD BROILER/FRYER	____ 400-E-19	• WAVE SOLDER MACHINE
____ 400-E-11	• FUEL DISPENSING AND STORAGE EQUIPMENT	____ 400-E-20	• ASBESTOS REMOVAL EQUIPMENT
____ 400-E-12	• GAS TURBINE	____ NONE	• ADDITIONAL INFORMATION SUBMITTED AS REQUESTED ON FORM 400-E-GI

☐ **APPLICATION FOR TITLE V FACILITY PERMIT. PROVIDE INFORMATION REQUESTED ON REVERSE SIDE OF THIS FORM.**

I HEREBY CERTIFY THAT ALL INFORMATION CONTAINED HEREIN AND INFORMATION SUBMITTED WITH THIS APPLICATION IS TRUE AND CORRECT.
SIGNATURE OF RESPONSIBLE OFFICIAL OF FIRM: Michael Lara
TITLE OF RESPONSIBLE OFFICIAL OF FIRM: Plant Mgr.
TYPE OR PRINT NAME OF RESPONSIBLE OFFICIAL OF FIRM: GEORGE TRUN
RESPONSIBLE OFFICIAL'S TELEPHONE NUMBER: (562) 926-9275
DATE SIGNED: 2/22/01

I HEREBY CERTIFY THAT ALL INFORMATION CONTAINED HEREIN AND INFORMATION SUBMITTED WITH THIS APPLICATION IS TRUE AND CORRECT.
SIGNATURE OF PREPARER, IF PREPARED BY PERSON OTHER THAN RESPONSIBLE OFFICIAL OF FIRM: Michael Lara
TITLE OF PREPARER:
TYPE OR PRINT NAME OF PREPARER, IF PREPARED BY PERSON OTHER THAN RESPONSIBLE OFFICIAL OF FIRM: COMMERCIAL TIRE NETWORK LLC
PREPARER'S TELEPHONE NUMBER: (562) 926-9275
DATE SIGNED: / /

TITLE V FACILITIES ONLY: COMPLETE OTHER SIDE

AQMD USE ONLY	APPLICATION/TRACKING #	PROJECT #	TYPE B C D	EQUIPMENT CATEGORY CODE:	FEE SCHEDULE:	VALIDATION
	382905 - B	2/27/01		____/____	$	2/23/01

ENG. A R DATE	ENG. A R DATE	CLASS I III IV	ASSIGNMENT UNIT F ENGINEER	ENF. SECT.	CHECK/MONEY ORDER	AMOUNT
					005315	$3,296.95

FORM 400-A, Rev. 10/97

#10132

tg 4

SOUTH COAST AIR QUALITY MANAGEMENT DISTRICT
21865 Copley Drive, Diamond Bar, CA 91765

PERMIT TO CONSTRUCT/OPERATE

Permit No.
F86643
A/N 462754

This initial permit must be renewed ANNUALLY unless the equipment is moved, or changes ownership.
If the billing for the annual renewal fee (Rule 301.f) is not received by the expiration date, contact the District.

ID 142418

Legal Owner
or Operator:

14830 CARMENITA RD LLC/GCR TIRE CTRS
1200 FIRESTONE PKY
AKRON, OH 44317

Equipment Location: 14830 CARMENITA RD, NORWALK, CA 90650

Equipment Description :

AIR POLLUTION CONTROL SYSTEM CONSISTING OF:

1. CYCLONE SEPARATOR, AIR TECH ENTERPRISES, MODEL BT18G30, 4'-3" DIA. X 13'-11 " L.
2. EXHAUST SYSTEM WITH A 30 HP. BLOWER VENTING THREE TIRE BUFFERS.

Conditions :

1. OPERATION OF THIS EQUIPMENT SHALL BE CONDUCTED IN ACCORDANCE WITH ALL DATA AND SPECIFICATIONS SUBMITTED WITH THE APPLICATION UNDER WHICH THIS PERMIT IS ISSUED UNLESS OTHERWISE NOTED BELOW.
2. THIS EQUIPMENT SHALL BE PROPERLY MAINTAINED AND KEPT IN GOOD OPERATING CONDITION AT ALL TIMES.

FILE COPY

NOTICE

IN ACCORDANCE WITH RULE 206, THIS PERMIT TO OPERATE OR COPY SHALL BE POSTED ON OR WITHIN 8 METERS OF THE EQUIPMENT.

THIS PERMIT DOES NOT AUTHORIZE THE EMISSION OF AIR CONTAMINANTS IN EXCESS OF THOSE ALLOWED BY DIVISION 26 OF THE HEALTH AND SAFETY CODE OF THE STATE OF CALIFORNIA OR THE RULES OF THE AIR QUALITY MANAGEMENT DISTRICT. THIS PERMIT CANNOT BE CONSIDERED AS PERMISSION TO VIOLATE EXISTING LAWS, ORDINANCES, REGULATIONS OR STATUTES OF OTHER GOVERNMENT AGENCIES.

EXECUTIVE OFFICER

Dorris M Bailey

By Dorris M.Bailey/SB02
12/29/2006

FILE COPY

South Coast Air Quality Management District
P. O. Box 4944
Diamond Bar, CA 91765
(909) 396-2000

APPLICATION FOR PERMIT TO CONSTRUCT AND PERMIT TO OPERATE
FORM 400 - A

Non-Title V Facilities: This form must be accompanied by one or more 400-E-xx series form(s). Complete this side of form only.
Title V Facilities: Complete both sides of this form. Include additional forms as necessary.

NC/NOV NUMBER: P43885
INSPECTOR JN 01 **SECTOR** RM
ISSUE DATE 10/07/04

Section I - Company Information

LEGAL NAME OF OPERATOR: 14830 CARMENITA ROAD LLC., DBA. GCR TIRE CENTERS ☐ IRS OR ☐ S. S. NUMBER

PERMIT TO BE ISSUED TO (SEE INSTRUCTIONS): 14830 CAMENITA ROAD LLC., DBA. GCR TIRE CENTERS

BUSINESS MAILING ADDRESS: 1200 FIRESTONE PARKWAY, AKRON, OH 44317

PERMIT MAILING ADDRESS, IF DIFFERENT FROM BUSINESS MAILING ADDRESS:

TYPE OF ORGANIZATION
☐ Corporation ✔ Limited Partnership ☐ Government Entity
☐ Individual ☐ General Partnership ☐ Other (Fill in):

ARE YOU A SMALL BUSINESS? (SEE INSTRUCTIONS) ☐ Yes ✔ No
AVERAGE ANNUAL GROSS RECEIPTS $ _____ NUMBER OF EMPLOYEES _____
IS YOUR BUSINESS 51 % OR MORE WOMAN/MINORITY OWNED? ☐ Yes ✔ No

THIS SECTION IS REQUIRED FOR ALL APPLICATIONS FOR NEW CONSTRUCTION OR MAJOR MODIFICATIONS.
ARE ALL MAJOR SOURCES UNDER SAME OWNERSHIP IN CALIFORNIA IN COMPLIANCE WITH FEDERAL, STATE, AND LOCAL AIR POLLUTION CONTROL RULES? ✔ Yes ☐ No
ARE YOU THE OWNER OF THE EQUIPMENT UNDER THIS APPLICATION? ☐ Yes ☐ No ☐ IRS OR ☐ S. S. NUMBER OF OWNER
IF NO, ENTER THE LEGAL NAME OF OWNER _____

Section II - Facility Information

EQUIPMENT ADDRESS/LOCATION: 14830 CAMENITA ROAD (NUMBER/STREET)
NORWALK (CITY OR COMMUNITY) CA, 90650 (ZIP CODE)
FACILITY NAME: GCR TIRE CENTERS
FACILITY ID NUMBER: ~~999966~~ 142418
PRINT NAME OF CONTACT PERSON: WELDON ROSSER
TITLE OF CONTACT PERSON: ASSISTANT MANAGER, U.S RETAIL OPERATIONS
TYPE OF BUSINESS AT THIS FACILITY: TIRE RETREADING OPERATION
PRIMARY SIC CODE FOR THIS FACILITY: 7534
NUMBER OF EMPLOYEES AT THIS FACILITY:
CONTACT PERSON'S TELEPHONE NUMBER: (512) 585-3741
CONTACT PERSON'S FAX NUMBER: ( )
CONTACT PERSON'S E-MAIL ADDRESS:

Section III – Application Type

DESCRIPTION OF EQUIPMENT: CYCONE FOR TIRE BUFFERS
PREVIOUS PERMIT #(S): FT3248 ?

APPLICATION FOR (SEE INSTRUCTIONS):
☐ NEW CONSTRUCTION ✔ MODIFICATION ☐ CHANGE OF LOCATION
☐ EXISTING EQUIPMENT WITHOUT PERMIT ☐ CHANGE OF PERMITTEE ☐ CHANGE OF PERMIT CONDITION
☐ EXISTING EQUIPMENT WITH EXPIRED PERMIT

ARE YOU SUBMITTING MULTIPLE APPLICATIONS FOR EQUIPMENT IDENTICAL TO THAT DESCRIBED ABOVE? ☐ Yes ✔ No

✔ **APPLICATION FOR NON-TITLE V EQUIPMENT PERMIT. CHECK THE SUPPLEMENTAL SERIES 400-E-xx FORM(S) SUBMITTED WITH THIS 400-A FORM:**

✔	400-E-1 • PARTICULATE MATTER (PM_{10}) CONTROL EQUIPMENT		400-E-13 • INTERNAL COMBUSTION EQUIPMENT
	400-E-2 • VOLATILE ORGANIC COMPOUND (VOC) CONTROL EQUIPMENT		400-E-14 • OPEN PROCESS TANK
	400-E-3 • SCRUBBER		400-E-14a • OPEN PROCESS TANK; PROCESS LINE
	400-E-4 • ABRASIVE BLASTING EQUIPMENT		400-E-15 • PRINTING EQUIPMENT
	400-E-5 • DEGREASER		400-E-16 • SOLID MATERIALS STORAGE EQUIPMENT
	400-E-7 • DRY CLEANING EQUIPMENT		400-E-17 • SPRAY BOOTH/OPEN SPRAY
	400-E-8 • ETHYLENE OXIDE STERILIZER		400-E-17a • POWDER SPRAY BOOTH
	400-E-9 • EXTERNAL COMBUSTION EQUIPMENT		400-E-18 • STORAGE TANK (LIQUID & GASEOUS MAT'L)
	400-E-10 • FOOD BROILER/FRYER		400-E-19 • WAVE SOLDER MACHINE
	400-E-11 • FUEL DISPENSING AND STORAGE EQUIPMENT		400-E-20 • ASBESTOS REMOVAL EQUIPMENT
	400-E-12 • GAS TURBINE		NONE • ADDITIONAL INFORMATION SUBMITTED AS REQUESTED ON FORM 400-E-GI

☐ **APPLICATION FOR TITLE V FACILITY PERMIT. PROVIDE INFORMATION REQUESTED ON REVERSE SIDE OF THIS FORM.**

I HEREBY CERTIFY THAT ALL INFORMATION CONTAINED HEREIN AND INFORMATION SUBMITTED WITH THIS APPLICATION IS TRUE AND CORRECT.
SIGNATURE OF RESPONSIBLE OFFICIAL OF FIRM: X Weldon Rosser
TITLE OF RESPONSIBLE OFFICIAL OF FIRM: ASSISTANT MANAGER, U.S RETAIL OPERATIONS
TYPE OR PRINT NAME OF RESPONSIBLE OFFICIAL OF FIRM: WELDON ROSSER
RESPONSIBLE OFFICIAL'S TELEPHONE NUMBER: (512) 585-3741
DATE SIGNED: 11/4/06

I HEREBY CERTIFY THAT ALL INFORMATION CONTAINED HEREIN AND INFORMATION SUBMITTED WITH THIS APPLICATION IS TRUE AND CORRECT.
SIGNATURE OF PREPARER, IF PREPARED BY PERSON OTHER THAN RESPONSIBLE OFFICIAL OF FIRM:
TITLE OF PREPARER: CONSULTANT
TYPE OR PRINT NAME OF PREPARER, IF PREPARED BY PERSON OTHER THAN RESPONSIBLE OFFICIAL OF FIRM: W. CHUNG LEE
PREPARER'S TELEPHONE NUMBER: (909) 396-9210
DATE SIGNED: 11/4/06

TITLE V FACILITIES ONLY: COMPLETE OTHER SIDE

AQMD USE ONLY	APPLICATION/TRACKING #	PROJECT #	TYPE	EQUIPMENT CATEGORY CODE	FEE SCHEDULE:	VALIDATION
	402754 — 11/14/06		B C D	000401, 24	$	11-8-2006

ENG. A R DATE	ENG. A R DATE	CLASS	ASSIGNMENT UNIT D ENGINEER	ENF. SECT.	CHECK/MONEY ORDER AMOUNT
		I III IV			11/29/06 3823-1

P1 of 3

CT# 57172

SOUTH COAST AIR QUALITY MANAGEMENT DISTRICT
21865 Copley Drive, Diamond Bar, CA 91765

PERMIT TO CONSTRUCT/OPERATE

Permit No.
F86644
A/N 462755

This initial permit must be renewed ANNUALLY unless the equipment is moved, or changes ownership.
If the billing for the annual renewal fee (Rule 301.f) is not received by the expiration date, contact the District.

ID 142418

Legal Owner
or Operator: 14830 CARMENITA RD LLC/GCR TIRE CTRS
1200 FIRESTONE PKY
AKRON, OH 44317

Equipment Location: 14830 CARMENITA RD, NORWALK, CA 90650

Equipment Description :

TIRE BUFFER, BANDAG, MODEL 8400, WITH A B & J WATER SPRAY SYSTEM FOR THE RASP.

Conditions :

1. OPERATION OF THIS EQUIPMENT SHALL BE CONDUCTED IN ACCORDANCE WITH ALL DATA AND SPECIFICATIONS SUBMITTED WITH THE APPLICATION UNDER WHICH THIS PERMIT IS ISSUED UNLESS OTHERWISE NOTED BELOW.
2. THIS EQUIPMENT SHALL BE PROPERLY MAINTAINED AND KEPT IN GOOD OPERATING CONDITION AT ALL TIMES.
3. THIS EQUIPMENT SHALL NOT BE OPERATED UNLESS IT IS VENTED ONLY TO AIR POLLUTION CONTROL EQUIPMENT WHICH IS IN FULL USE AND WHICH HAS BEEN ISSUED A VALID PERMIT TO OPERATE BY THE EXECUTIVE OFFICER.
4. THIS TIRE BUFFER SHALL NOT BE OPERATED UNLESS THE WATER SPRAY SYSTEM IS IN FULL USE DURING TIRE BUFFING.
5. NOT MORE THAN 5,730 TIRES MAY BE PROCESSED IN THIS EQUIPMENT IN ANY ONE MONTH.
6. RECORDS SHALL BE MAINTAINED TO DEMONSTRATE COMPLIANCE WITH CONDITION NO. 5. THE RECORDS SHALL BE KEPT FOR AT LEAST THE LAST TWO YEARS AND BE MADE AVAILABLE TO DISTRICT PERSONNEL UPON REQUEST.

FILE COPY

NOTICE

IN ACCORDANCE WITH RULE 206, THIS PERMIT TO OPERATE OR COPY SHALL BE POSTED ON OR WITHIN 8 METERS OF THE EQUIPMENT.

THIS PERMIT DOES NOT AUTHORIZE THE EMISSION OF AIR CONTAMINANTS IN EXCESS OF THOSE ALLOWED BY DIVISION 26 OF THE HEALTH AND SAFETY CODE OF THE STATE OF CALIFORNIA OR THE RULES OF THE AIR QUALITY MANAGEMENT DISTRICT. THIS PERMIT CANNOT BE CONSIDERED AS PERMISSION TO VIOLATE EXISTING LAWS, ORDINANCES, REGULATIONS OR STATUTES OF OTHER GOVERNMENT AGENCIES.

EXECUTIVE OFFICER

Dorris M Bailey

By Dorris M.Bailey/SB02
12/29/2006

FILE COPY

South Coast Air Quality Management District
P. O. Box 4944
Diamond Bar, CA 91765
(909) 396-2000

APPLICATION FOR PERMIT TO CONSTRUCT AND PERMIT TO OPERATE
FORM 400 - A

Non-Title V Facilities: This form must be accompanied by one or more 400-E-xx series form(s). Complete this side of form only.
Title V Facilities: Complete both sides of this form. Include additional forms as necessary.

NC/NOV NUMBER: P43885
INSPECTOR JN 01 **SECTOR** RM
ISSUE DATE 10/07/04

Section I - Company Information

LEGAL NAME OF OPERATOR: 14830 CARMENITA ROAD LLC., DBA. GCR TIRE CENTERS ☐ IRS OR ☐ S. S. NUMBER

PERMIT TO BE ISSUED TO (SEE INSTRUCTIONS): 14830 CAMENITA ROAD LLC., DBA. GCR TIRE CENTERS

BUSINESS MAILING ADDRESS: 1200 FIRESTONE PARKWAY, AKRON, OH 44317

PERMIT MAILING ADDRESS, IF DIFFERENT FROM BUSINESS MAILING ADDRESS:

TYPE OF ORGANIZATION
☐ Corporation ✔ Limited Partnership ☐ Government Entity
☐ Individual ☐ General Partnership ☐ Other (Fill in):

ARE YOU A SMALL BUSINESS? (SEE INSTRUCTIONS) ☐ Yes ✔ No
AVERAGE ANNUAL GROSS RECEIPTS $
NUMBER OF EMPLOYEES
IS YOUR BUSINESS 51 % OR MORE WOMAN/MINORITY OWNED? ☐ Yes ✔ No

THIS SECTION IS REQUIRED FOR ALL APPLICATIONS FOR NEW CONSTRUCTION OR MAJOR MODIFICATIONS.
ARE ALL MAJOR SOURCES UNDER SAME OWNERSHIP IN CALIFORNIA IN COMPLIANCE WITH FEDERAL, STATE, AND LOCAL AIR POLLUTION CONTROL RULES? ✔ Yes ☐ No
ARE YOU THE OWNER OF THE EQUIPMENT UNDER THIS APPLICATION? ☐ Yes ☐ No ☐ IRS OR ☐ S. S. NUMBER OF OWNER
IF NO, ENTER THE LEGAL NAME OF OWNER:

Section II - Facility Information

EQUIPMENT ADDRESS/LOCATION: 14830 CAMENITA ROAD (NUMBER/STREET)
NORWALK (CITY OR COMMUNITY) CA, 90650 (ZIP CODE)
FACILITY NAME: GCR TIRE CENTERS
FACILITY ID NUMBER: 999966 142418
PRINT NAME OF CONTACT PERSON: WELDON ROSSER
TITLE OF CONTACT PERSON: ASSISTANT MANAGER, U.S RETAIL OPERATIONS
TYPE OF BUSINESS AT THIS FACILITY: TIRE RETREADING OPERATION
PRIMARY SIC CODE FOR THIS FACILITY: 7534
NUMBER OF EMPLOYEES AT THIS FACILITY:
CONTACT PERSON'S TELEPHONE NUMBER: (512) 585-3741
CONTACT PERSON'S FAX NUMBER: ( )
CONTACT PERSON'S E-MAIL ADDRESS:

Section III – Application Type

DESCRIPTION OF EQUIPMENT: TIRE BUFFER
PREVIOUS PERMIT #(S):

APPLICATION FOR (SEE INSTRUCTIONS):
✔ NEW CONSTRUCTION ☐ MODIFICATION ☐ CHANGE OF LOCATION
☐ EXISTING EQUIPMENT WITHOUT PERMIT ☐ CHANGE OF PERMITTEE ☐ CHANGE OF PERMIT CONDITION
☐ EXISTING EQUIPMENT WITH EXPIRED PERMIT

ARE YOU SUBMITTING MULTIPLE APPLICATIONS FOR EQUIPMENT IDENTICAL TO THAT DESCRIBED ABOVE? ☐ Yes ✔ No

✔ **APPLICATION FOR NON TITLE V EQUIPMENT PERMIT. CHECK THE SUPPLEMENTAL SERIES 400-E-xx FORM(S) SUBMITTED WITH THIS 400-A FORM:**

✔	400-E-1 • PARTICULATE MATTER (PM_{10}) CONTROL EQUIPMENT		400-E-13 • INTERNAL COMBUSTION EQUIPMENT
	400-E-2 • VOLATILE ORGANIC COMPOUND (VOC) CONTROL EQUIPMENT		400-E-14 • OPEN PROCESS TANK
	400-E-3 • SCRUBBER		400-E-14a • OPEN PROCESS TANK; PROCESS LINE
	400-E-4 • ABRASIVE BLASTING EQUIPMENT		400-E-15 • PRINTING EQUIPMENT
	400-E-6 • DEGREASER		400-E-16 • SOLID MATERIALS STORAGE EQUIPMENT
	400-E-7 • DRY CLEANING EQUIPMENT		400-E-17 • SPRAY BOOTH/OPEN SPRAY
	400-E-8 • ETHYLENE OXIDE STERILIZER		400-E-17a • POWDER SPRAY BOOTH
	400-E-9 • EXTERNAL COMBUSTION EQUIPMENT		400-E-18 • STORAGE TANK (LIQUID & GASEOUS MAT'L)
	400-E-10 • FOOD BROILER/FRYER		400-E-19 • WAVE SOLDER MACHINE
	400-E-11 • FUEL DISPENSING AND STORAGE EQUIPMENT		400-E-20 • ASBESTOS REMOVAL EQUIPMENT
	400-E-12 • GAS TURBINE		NONE • ADDITIONAL INFORMATION SUBMITTED AS REQUESTED ON FORM 400-E-GI

☐ **APPLICATION FOR TITLE V FACILITY PERMIT. PROVIDE INFORMATION REQUESTED ON REVERSE SIDE OF THIS FORM.**

I HEREBY CERTIFY THAT ALL INFORMATION CONTAINED HEREIN AND INFORMATION SUBMITTED WITH THIS APPLICATION IS TRUE AND CORRECT.
SIGNATURE OF RESPONSIBLE OFFICIAL OF FIRM: X Weldon Rosser
TITLE OF RESPONSIBLE OFFICIAL OF FIRM: ASSISTANT MANAGER, U.S RETAIL OPERATIONS
TYPE OR PRINT NAME OF RESPONSIBLE OFFICIAL OF FIRM: WELDON ROSSER
RESPONSIBLE OFFICIAL'S TELEPHONE NUMBER: (512) 585-3741
DATE SIGNED: 11 14 06

I HEREBY CERTIFY THAT ALL INFORMATION CONTAINED HEREIN AND INFORMATION SUBMITTED WITH THIS APPLICATION IS TRUE AND CORRECT.
SIGNATURE OF PREPARER, IF PREPARED BY PERSON OTHER THAN RESPONSIBLE OFFICIAL OF FIRM:
TITLE OF PREPARER: CONSULTANT
TYPE OR PRINT NAME OF PREPARER, IF PREPARED BY PERSON OTHER THAN RESPONSIBLE OFFICIAL OF FIRM: W. CHUNG LEE
PREPARER'S TELEPHONE NUMBER: (909) 396-9210
DATE SIGNED: 11 14 06

TITLE V FACILITIES ONLY: COMPLETE OTHER SIDE

AQMD USE ONLY	APPLICATION/TRACKING #	PROJECT #	TYPE B C D	EQUIPMENT CATEGORY CODE:	FEE SCHEDULE:	VALIDATION
	402755 11/14/06				$	11-8-2006

ENG. A R DATE	ENG. A R DATE	CLASS I II III IV	ASSIGNMENT UNIT P ENGINEER	ENF. SECT.	CHECK/MONEY ORDER AMOUNT
					149191 3823.11

PG-2 of 3

QT#57172

SOUTH COAST AIR QUALITY MANAGEMENT DISTRICT
21865 Copley Drive, Diamond Bar, CA 91765

PERMIT TO CONSTRUCT/OPERATE

Page 1
Permit No.
F86645
A/N 462756

This initial permit must be renewed ANNUALLY unless the equipment is moved, or changes ownership.
If the billing for the annual renewal fee (Rule 301.f) is not received by the expiration date, contact the District.

Legal Owner
or Operator:

ID 142418

14830 CARMENITA RD LLC/GCR TIRE CTRS
1200 FIRESTONE PKY
AKRON, OH 44317

Equipment Location: 14830 CARMENITA RD, NORWALK, CA 90650

Equipment Description :

TIRE BUFFER, BANDAG, MODEL 8400, WITH A B & J WATER SPRAY SYSTEM FOR THE RASP.

Conditions :

1. OPERATION OF THIS EQUIPMENT SHALL BE CONDUCTED IN ACCORDANCE WITH ALL DATA AND SPECIFICATIONS SUBMITTED WITH THE APPLICATION UNDER WHICH THIS PERMIT IS ISSUED UNLESS OTHERWISE NOTED BELOW.

2. THIS EQUIPMENT SHALL BE PROPERLY MAINTAINED AND KEPT IN GOOD OPERATING CONDITION AT ALL TIMES.

3. THIS EQUIPMENT SHALL NOT BE OPERATED UNLESS IT IS VENTED ONLY TO AIR POLLUTION CONTROL EQUIPMENT WHICH IS IN FULL USE AND WHICH HAS BEEN ISSUED A VALID PERMIT TO OPERATE BY THE EXECUTIVE OFFICER.

4. THIS TIRE BUFFER SHALL NOT BE OPERATED UNLESS THE WATER SPRAY SYSTEM IS IN FULL USE DURING TIRE BUFFING.

5. NOT MORE THAN 5,730 TIRES MAY BE PROCESSED IN THIS EQUIPMENT IN ANY ONE MONTH.

6. RECORDS SHALL BE MAINTAINED TO DEMONSTRATE COMPLIANCE WITH CONDITION NO. 5. THE RECORDS SHALL BE KEPT FOR AT LEAST THE LAST TWO YEARS AND BE MADE AVAILABLE TO DISTRICT PERSONNEL UPON REQUEST.

FILE COPY

NOTICE

IN ACCORDANCE WITH RULE 206, THIS PERMIT TO OPERATE OR COPY SHALL BE POSTED ON OR WITHIN 8 METERS OF THE EQUIPMENT.

THIS PERMIT DOES NOT AUTHORIZE THE EMISSION OF AIR CONTAMINANTS IN EXCESS OF THOSE ALLOWED BY DIVISION 26 OF THE HEALTH AND SAFETY CODE OF THE STATE OF CALIFORNIA OR THE RULES OF THE AIR QUALITY MANAGEMENT DISTRICT. THIS PERMIT CANNOT BE CONSIDERED AS PERMISSION TO VIOLATE EXISTING LAWS, ORDINANCES, REGULATIONS OR STATUTES OF OTHER GOVERNMENT AGENCIES.

EXECUTIVE OFFICER

Dorris M Bailey

By Dorris M.Bailey/SB02
12/29/2006

FILE COPY

South Coast Air Quality Management District
P. O. Box 4944
Diamond Bar, CA 91765
(909) 396-2000

APPLICATION FOR PERMIT TO CONSTRUCT AND PERMIT TO OPERATE
FORM 400 - A

Non-Title V Facilities: This form must be accompanied by one or more 400-E-xx series form(s). Complete this side of form only.
Title V Facilities: Complete both sides of this form. Include additional forms as necessary.

NC/NOV NUMBER: P43885
INSPECTOR JN 01 **SECTOR** RM
ISSUE DATE 10/07/04

Section I - Company Information

LEGAL NAME OF OPERATOR: 14830 CARMENITA ROAD LLC., DBA. GCR TIRE CENTERS ☐ IRS OR ☐ S. S. NUMBER

PERMIT TO BE ISSUED TO (SEE INSTRUCTIONS): 14830 CAMENITA ROAD LLC., DBA. GCR TIRE CENTERS

BUSINESS MAILING ADDRESS: 1200 FIRESTONE PARKWAY, AKRON, OH 44317

PERMIT MAILING ADDRESS, IF DIFFERENT FROM BUSINESS MAILING ADDRESS:

TYPE OF ORGANIZATION
☐ Corporation ✔ Limited Partnership ☐ Government Entity
☐ Individual ☐ General Partnership ☐ Other (Fill in):

ARE YOU A SMALL BUSINESS? (SEE INSTRUCTIONS) ☐ Yes ✔ No
AVERAGE ANNUAL GROSS RECEIPTS $
NUMBER OF EMPLOYEES
IS YOUR BUSINESS 51 % OR MORE WOMAN/MINORITY OWNED? ☐ Yes ✔ No

THIS SECTION IS REQUIRED FOR ALL APPLICATIONS FOR NEW CONSTRUCTION OR MAJOR MODIFICATIONS.
ARE ALL MAJOR SOURCES UNDER SAME OWNERSHIP IN CALIFORNIA IN COMPLIANCE WITH FEDERAL, STATE, AND LOCAL AIR POLLUTION CONTROL RULES? ✔ Yes ☐ No
ARE YOU THE OWNER OF THE EQUIPMENT UNDER THIS APPLICATION? ☐ Yes ☐ No ☐ IRS OR ☐ S. S. NUMBER OF OWNER
IF NO, ENTER THE LEGAL NAME OF OWNER

Section II - Facility Information

EQUIPMENT ADDRESS/LOCATION: 14830 CAMENITA ROAD (NUMBER/STREET)
NORWALK (CITY OR COMMUNITY) CA, 90650 (ZIP CODE)
FACILITY NAME: GCR TIRE CENTERS
FACILITY ID NUMBER: ~~999966~~ 142418
PRINT NAME OF CONTACT PERSON: WELDON ROSSER
TITLE OF CONTACT PERSON: ASSISTANT MANAGER, U.S RETAIL OPERATIONS
TYPE OF BUSINESS AT THIS FACILITY: TIRE RETREADING OPERATION
PRIMARY SIC CODE FOR THIS FACILITY: 7534
NUMBER OF EMPLOYEES AT THIS FACILITY:
CONTACT PERSON'S TELEPHONE NUMBER: (512) 585-3741
CONTACT PERSON'S FAX NUMBER: ( )
CONTACT PERSON'S E-MAIL ADDRESS:

Section III - Application Type

DESCRIPTION OF EQUIPMENT: TIRE BUFFER
PREVIOUS PERMIT #(S):

APPLICATION FOR (SEE INSTRUCTIONS):
✔ NEW CONSTRUCTION ☐ MODIFICATION ☐ CHANGE OF LOCATION
☐ EXISTING EQUIPMENT WITHOUT PERMIT ☐ CHANGE OF PERMITTEE ☐ CHANGE OF PERMIT CONDITION
☐ EXISTING EQUIPMENT WITH EXPIRED PERMIT

ARE YOU SUBMITTING MULTIPLE APPLICATIONS FOR EQUIPMENT IDENTICAL TO THAT DESCRIBED ABOVE? ☐ Yes ✔ No

✔ **APPLICATION FOR NON-TITLE V EQUIPMENT PERMIT. CHECK THE SUPPLEMENTAL SERIES 400-E-xx FORM(S) SUBMITTED WITH THIS 400-A FORM:**

✔	400-E-1 • PARTICULATE MATTER (PM_{10}) CONTROL EQUIPMENT		400-E-13 • INTERNAL COMBUSTION EQUIPMENT
	400-E-2 • VOLATILE ORGANIC COMPOUND (VOC) CONTROL EQUIPMENT		400-E-14 • OPEN PROCESS TANK
	400-E-3 • SCRUBBER		400-E-14a • OPEN PROCESS TANK; PROCESS LINE
	400-E-4 • ABRASIVE BLASTING EQUIPMENT		400-E-15 • PRINTING EQUIPMENT
	400-E-6 • DEGREASER		400-E-16 • SOLID MATERIALS STORAGE EQUIPMENT
	400-E-7 • DRY CLEANING EQUIPMENT		400-E-17 • SPRAY BOOTH/OPEN SPRAY
	400-E-8 • ETHYLENE OXIDE STERILIZER		400-E-17a • POWDER SPRAY BOOTH
	400-E-9 • EXTERNAL COMBUSTION EQUIPMENT		400-E-18 • STORAGE TANK (LIQUID & GASEOUS MATL)
	400-E-10 • FOOD BROILER/FRYER		400-E-19 • WAVE SOLDER MACHINE
	400-E-11 • FUEL DISPENSING AND STORAGE EQUIPMENT		400-E-20 • ASBESTOS REMOVAL EQUIPMENT
	400-E-12 • GAS TURBINE		NONE • ADDITIONAL INFORMATION SUBMITTED AS REQUESTED ON FORM 400-E-GI

☐ **APPLICATION FOR TITLE V FACILITY PERMIT. PROVIDE INFORMATION REQUESTED ON REVERSE SIDE OF THIS FORM.**

I HEREBY CERTIFY THAT ALL INFORMATION CONTAINED HEREIN AND INFORMATION SUBMITTED WITH THIS APPLICATION IS TRUE AND CORRECT.
SIGNATURE OF RESPONSIBLE OFFICIAL OF FIRM: X Weldon Rosser
TITLE OF RESPONSIBLE OFFICIAL OF FIRM: ASSISTANT MANAGER, U.S RETAIL OPERATIONS
TYPE OR PRINT NAME OF RESPONSIBLE OFFICIAL OF FIRM: WELDON ROSSER
RESPONSIBLE OFFICIAL'S TELEPHONE NUMBER: (512) 585-3741
DATE SIGNED: 11/4/06

I HEREBY CERTIFY THAT ALL INFORMATION CONTAINED HEREIN AND INFORMATION SUBMITTED WITH THIS APPLICATION IS TRUE AND CORRECT.
SIGNATURE OF PREPARER, IF PREPARED BY PERSON OTHER THAN RESPONSIBLE OFFICIAL OF FIRM:
TITLE OF PREPARER: CONSULTANT
TYPE OR PRINT NAME OF PREPARER, IF PREPARED BY PERSON OTHER THAN RESPONSIBLE OFFICIAL OF FIRM: W. CHUNG LEE
PREPARER'S TELEPHONE NUMBER: (909) 396-9210
DATE SIGNED: 11/4/06

TITLE V FACILITIES ONLY: COMPLETE OTHER SIDE

AQMD USE ONLY	APPLICATION/TRACKING #	PROJECT #	TYPE B C D	EQUIPMENT CATEGORY CODE:	FEE SCHEDULE:	VALIDATION
	462756	11/14/06			$	11-8-2006

ENG. A R DATE	ENG. A R DATE	CLASS I III IV	ASSIGNMENT UNIT D ENGINEER	ENF. SECT.	CHECK/MONEY ORDER AMOUNT
		3			4/4/91 382341

Pg. 3 of 3

CI #571872

14830 Carmenita Rd LLC . . .
* Name on Sys OK
12/5/12 mc

South Coast Air Quality Management District
Form 400-A
Application Form for Permit or Plan Approval
List only one piece of equipment or process per form.

AQMD

Mail To:
SCAQMD
P.O. Box 4944
Diamond Bar, CA 91765-0944
Tel: (909) 396-3385
www.aqmd.gov

Section A - Operator Information

1. Facility Name (Business Name of Operator to Appear on the Permit): Bridgestone Americas Tire Operations dba GCR Tire Centers

2. Valid AQMD Facility ID (Available On Permit Or Invoice Issued By AQMD): 142418

3. Owner's Business Name (If different from Business Name of Operator):

Section B - Equipment Location Address

4. Equipment Location Is: (●) Fixed Location ( ) Various Location
(For equipment operated at various locations, provide address of initial site.)

14830 Carmenita Road
Street Address
Norwalk, CA 90650
City Zip
Mike Astiazaran — Store Manager
Contact Name — Title
(562) 926-9275 — (562) 926-0975
Phone # Ext. Fax #
E-Mail: mikeastro@gcrtires.com

Section C - Permit Mailing Address

5. Permit and Correspondence Information:
☒ Check here if same as equipment location address

14830 Carmenita Road
Address
Norwalk, CA 90650
City State Zip
Mike Astiazaran — Store Manager
Contact Name — Title
(562) 926-9275 — (562) 926-0975
Phone # Ext. Fax #
E-Mail: mikeastro@gcrtires.com

Section D - Application Type

6. The Facility Is: (●) Not In RECLAIM or Title V ( ) In RECLAIM ( ) In Title V ( ) In RECLAIM & Title V Programs

7. Reason for Submitting Application (Select only ONE):

7a. New Equipment or Process Application:
- ( ) New Construction (Permit to Construct)
- ( ) Equipment On-Site But Not Constructed or Operational
- ( ) Equipment Operating Without A Permit *
- ( ) Compliance Plan
- ( ) Registration/Certification
- ( ) Streamlined Standard Permit

7b. Facility Permits:
- ( ) Title V Application or Amendment (Refer to Title V Matrix)
- ( ) RECLAIM Facility Permit Amendment

7c. Equipment or Process with an Existing/Previous Application or Permit:
- ( ) Administrative Change
- ( ) Alteration/Modification
- (●) Alteration/Modification without Prior Approval * (50)
- ( ) Change of Condition
- ( ) Change of Condition without Prior Approval *
- ( ) Change of Location
- ( ) Change of Location without Prior Approval *
- ( ) Equipment Operating with an Expired/Inactive Permit *

Existing or Previous Permit/Application
If you checked any of the items in 7c., you MUST provide an existing Permit or Application Number: F73245

* A Higher Permit Processing Fee and additional Annual Operating Fees (up to 3 full years) may apply (Rule 301(c)(1)(D)(i)).

8a. Estimated Start Date of Construction (mm/dd/yyyy): 03/01/2012
8b. Estimated End Date of Construction (mm/dd/yyyy): 03/26/2012
8c. Estimated Start Date of Operation (mm/dd/yyyy): 04/01/2012

9. Description of Equipment or Reason for Compliance Plan (list applicable rule): Spray booth uses powder coating system for truck tire rims

10. For identical equipment, how many additional applications are being submitted with this application? (Form 400-A required for each equipment / process)

11. Are you a Small Business as per AQMD's Rule 102 definition? (10 employees or less and total gross receipts are $500,000 or less OR a not-for-profit training center) (●) No ( ) Yes

12. Has a Notice of Violation (NOV) or a Notice to Comply (NC) been issued for this equipment? ( ) No (●) Yes
If Yes, provide NOV/NC#: E17620

Section E - Facility Business Information

13. What type of business is being conducted at this equipment location? Tire Sales & Wheel Reconditioning

14. What is your business primary NAICS Code? (North American Industrial Classification System) 326212

15. Are there other facilities in the SCAQMD jurisdiction operated by the same operator? ( ) No (●) Yes

16. Are there any schools (K-12) within 1000 feet of the facility property line? (●) No ( ) Yes

Section F - Authorization/Signature *I hereby certify that all information contained herein and information submitted with this application are true and correct.*

17. Signature of Responsible Official: [signature]

18. Title of Responsible Official: Store Manager

19. I wish to review the permit prior to issuance. (This may cause a delay in the application process.) ( ) No (●) Yes

20. Print Name: Mike Astiazaran

21. Date: 11-8-2012

22. Do you claim confidentiality of data? (If Yes, see instructions.) (●) No ( ) Yes

23. Check List: ☒ Authorized Signature/Date ☒ Form 400-CEQA ☐ Supplemental Form(s) (ie., Form 400-E-xx) ☒ Fees Enclosed

AQMD USE ONLY	APPLICATION TRACKING #	CHECK #	AMOUNT RECEIVED	PAYMENT TRACKING #	VALIDATION
	545212	747990	$3,262.34	CT 06012	11/13/12 PL

DATE	APP REJ	DATE	APP REJ	CLASS I III	BASIC CONTROL	EQUIPMENT CATEGORY CODE	TEAM	ENGINEER	REASON/ACTION TAKEN
							BF		

D1 7 #11

© South Coast Air Quality Management District, Form 400-A (2012.07)

X Name on sys OK 12/5/12 WR

South Coast Air Quality Management District

Form 400-A

Application Form for Permit or Plan Approval

List only one piece of equipment or process per form.

AQMD

Mail To:
SCAQMD
P.O. Box 4944
Diamond Bar, CA 91765-0944
Tel: (909) 396-3385
www.aqmd.gov

Section A - Operator Information

1. Facility Name (Business Name of Operator to Appear on the Permit): X Bridgdestone Americas Tire Operations dba GCR Tire Centers

2. Valid AQMD Facility ID (Available On Permit Or Invoice Issued By AQMD): 142418

3. Owner's Business Name (If different from Business Name of Operator):

Section B - Equipment Location Address

4. Equipment Location Is: (●) Fixed Location ( ) Various Location
(For equipment operated at various locations, provide address of initial site.)

14830 Carmenita Road
Street Address
Norwalk, CA 90650
City Zip
Joel Ayala — Retread Shop Manager
Contact Name — Title
(562) 926-9275 — Ext. — (562) 926-5925
Phone # — Fax #
E-Mail: joelayala@gcrtires.com

Section C - Permit Mailing Address

5. Permit and Correspondence Information:
[X] Check here if same as equipment location address

14830 Carmenita Road
Address
Norwalk, CA 90650
City State Zip
Joel Ayala — Retread Shop Manager
Contact Name — Title
(562) 926-9275 — Ext. — (562) 926-5925
Phone # — Fax #
E-Mail: joelayala@gcrtires.com

Section D - Application Type

6. The Facility Is: (●) Not In RECLAIM or Title V ( ) In RECLAIM ( ) In Title V ( ) In RECLAIM & Title V Programs

7. Reason for Submitting Application (Select only ONE):

7a. New Equipment or Process Application:
- ( ) New Construction (Permit to Construct)
- ( ) Equipment On-Site But Not Constructed or Operational
- ( ) Equipment Operating Without A Permit *
- ( ) Compliance Plan
- ( ) Registration/Certification
- ( ) Streamlined Standard Permit

7b. Facility Permits:
- ( ) Title V Application or Amendment (Refer to Title V Matrix)
- ( ) RECLAIM Facility Permit Amendment

7c. Equipment or Process with an Existing/Previous Application or Permit:
- ( ) Administrative Change
- ( ) Alteration/Modification
- (●) Alteration/Modification without Prior Approval * 50
- ( ) Change of Condition
- ( ) Change of Condition without Prior Approval *
- ( ) Change of Location
- ( ) Change of Location without Prior Approval *
- ( ) Equipment Operating with an Expired/Inactive Permit *

Existing or Previous Permit/Application
If you checked any of the items in 7c., you MUST provide an existing Permit or Application Number: F73247

* A Higher Permit Processing Fee and additional Annual Operating Fees (up to 3 full years) may apply (Rule 301(c)(1)(D)(i)).

8a. Estimated Start Date of Construction (mm/dd/yyyy): 07/01/2012
8b. Estimated End Date of Construction (mm/dd/yyyy): 08/31/2012
8c. Estimated Start Date of Operation (mm/dd/yyyy): 09/01/2012

9. Description of Equipment or Reason for Compliance Plan (list applicable rule): Bandag 8110 Tire Buffer uses high speed blades to cut rubber tread from tire casing; tire buffings are collected in trailer.

10. For identical equipment, how many additional applications are being submitted with this application? (Form 400-A required for each equipment / process)

11. Are you a Small Business as per AQMD's Rule 102 definition? (10 employees or less and total gross receipts are $500,000 or less OR a not-for-profit training center) (●) No ( ) Yes

12. Has a Notice of Violation (NOV) or a Notice to Comply (NC) been issued for this equipment? ( ) No (●) Yes
If Yes, provide NOV/NC#: E17621

Section E - Facility Business Information

13. What type of business is being conducted at this equipment location? Truck Tire Retreading

14. What is your business primary NAICS Code? (North American Industrial Classification System) 326212

15. Are there other facilities in the SCAQMD jurisdiction operated by the same operator? ( ) No (●) Yes

16. Are there any schools (K-12) within 1000 feet of the facility property line? (●) No ( ) Yes

Section F - Authorization/Signature

I hereby certify that all information contained herein and information submitted with this application are true and correct.

17. Signature of Responsible Official: [signature] 11/8/12

18. Title of Responsible Official: Retread Shop Manager

19. I wish to review the permit prior to issuance. (This may cause a delay in the application process.) ( ) No (●) Yes

20. Print Name: Joel Ayala

21. Date: 11/8/12

22. Do you claim confidentiality of data? (If Yes, see instructions.) (●) No ( ) Yes

23. Check List: [X] Authorized Signature/Date [X] Form 400-CEQA [ ] Supplemental Form(s) (ie., Form 400-E-xx) [X] Fees Enclosed

AQMD USE ONLY	APPLICATION TRACKING #	CHECK #	AMOUNT RECEIVED	PAYMENT TRACKING #	VALIDATION
	545214 12/5/12	747989	$ 2,046.95	CT 106012	11/13/12 PV

DATE	APP REJ	DATE	APP REJ	CLASS I III	BASIC CONTROL	EQUIPMENT CATEGORY CODE	TEAM	ENGINEER	REASON/ACTION TAKEN
							01		

© South Coast Air Quality Management District, Form 400-A (2012.07)

TS#11

South Coast Air Quality Management District

Form 400-A

Application Form for Permit or Plan Approval

List only one piece of equipment or process per form.

Mail To:
SCAQMD
P.O. Box 4944
Diamond Bar, CA 91765-0944

Tel: (909) 396-3385
www.aqmd.gov

Section A - Operator Information

1. Facility Name (Business Name of Operator to Appear on the Permit): 14830 Carmenita RD LLC/GCR Tire Centers

2. Valid AQMD Facility ID (Available On Permit Or Invoice Issued By AQMD): 142418

3. Owner's Business Name (If different from Business Name of Operator):

Section B - Equipment Location Address

4. Equipment Location Is: (●) Fixed Location ( ) Various Location
(For equipment operated at various locations, provide address of initial site.)

14830 Carmenita Road
Street Address

Norwalk , CA 90650
City Zip

Joel Ayala — Retread Shop Manager
Contact Name — Title

(562) 926-9275 — Ext. — (562) 926-5925
Phone # — Fax #

E-Mail: joelayala@gcrtires.com

Section C - Permit Mailing Address

5. Permit and Correspondence Information:
[X] Check here if same as equipment location address

14830 Carmenita Road
Address

Norwalk , CA 90650
City State Zip

Joel Ayala — Retread Shop Manager
Contact Name — Title

(562) 926-9275 — Ext. — (562) 926-5925
Phone # — Fax #

E-Mail: joelayala@gcrtires.com

Section D - Application Type

6. The Facility Is: (●) Not In RECLAIM or Title V ( ) In RECLAIM ( ) In Title V ( ) In RECLAIM & Title V Programs

7. Reason for Submitting Application (Select only ONE):

7a. New Equipment or Process Application:

(●) New Construction (Permit to Construct) (1)
( ) Equipment On-Site But Not Constructed or Operational
( ) Equipment Operating Without A Permit *
( ) Compliance Plan
( ) Registration/Certification
( ) Streamlined Standard Permit

7b. Facility Permits:

( ) Title V Application or Amendment (Refer to Title V Matrix)
( ) RECLAIM Facility Permit Amendment

7c. Equipment or Process with an Existing/Previous Application or Permit:

( ) Administrative Change
( ) Alteration/Modification
( ) Alteration/Modification without Prior Approval *
( ) Change of Condition
( ) Change of Condition without Prior Approval *
( ) Change of Location
( ) Change of Location without Prior Approval *
( ) Equipment Operating with an Expired/Inactive Permit *

Existing or Previous Permit/Application
If you checked any of the items in 7c., you MUST provide an existing Permit or Application Number:

* A Higher Permit Processing Fee and additional Annual Operating Fees (up to 3 full years) may apply (Rule 301(c)(1)(D)(i)).

8a. Estimated Start Date of Construction (mm/dd/yyyy): 11/01/2012

8b. Estimated End Date of Construction (mm/dd/yyyy): 12/31/2012

8c. Estimated Start Date of Operation (mm/dd/yyyy): 01/15/2012

9. Description of Equipment or Reason for Compliance Plan (list applicable rule):
Bandag 23 Tire Buffer uses high speed blades to cut rubber tread from tire casing; tire buffings are collected in trailer.

10. For identical equipment, how many additional applications are being submitted with this application? (Form 400-A required for each equipment / process)

11. Are you a Small Business as per AQMD's Rule 102 definition? (10 employees or less and total gross receipts are $500,000 or less OR a not-for-profit training center) (●) No ( ) Yes

12. Has a Notice of Violation (NOV) or a Notice to Comply (NC) been issued for this equipment? (●) No ( ) Yes
If Yes, provide NOV/NC#:

Section E - Facility Business Information

13. What type of business is being conducted at this equipment location? Truck Tire Retreading

14. What is your business primary NAICS Code? (North American Industrial Classification System) 326212

15. Are there other facilities in the SCAQMD jurisdiction operated by the same operator? ( ) No (●) Yes

16. Are there any schools (K-12) within 1000 feet of the facility property line? ( ) No ( ) Yes

Section F - Authorization/Signature

I hereby certify that all information contained herein and information submitted with this application are true and correct.

17. Signature of Responsible Official:

18. Title of Responsible Official: Retread shop Manager

19. I wish to review the permit prior to issuance. (This may cause a delay in the application process.) (●) No ( ) Yes

20. Print Name: Joel Ayala

21. Date: 12/14/12

22. Do you claim confidentiality of data? (If Yes, see instructions.) (●) No ( ) Yes

23. Check List: [X] Authorized Signature/Date [X] Form 400-CEQA [X] Supplemental Form(s) (ie., Form 400-E-xx) [X] Fees Enclosed

AQMD USE ONLY	APPLICATION TRACKING # 345780	CHECK # 429737	AMOUNT RECEIVED 22 1,364.63	PAYMENT TRACKING # CT 106388	VALIDATION 12-18-12

DATE	APP REJ	DATE	APP REJ	CLASS I III	BASIC CONTROL	EQUIPMENT CATEGORY CODE	TEAM	ENGINEER	REASON/ACTION TAKEN
							D1		

© South Coast Air Quality Management District, Form 400-A (2012.07)

South Coast Air Quality Management District

Form 400-A

Application Form for Permit or Plan Approval

List only one piece of equipment or process per form.

Mail To:
SCAQMD
P.O. Box 4944
Diamond Bar, CA 91765-0944

Tel: (909) 396-3385
www.aqmd.gov

Section A - Operator Information

1. Facility Name (Business Name of Operator to Appear on the Permit):
Bridgestone Americas Tire Operations dba GCR Tire Centers

2. Valid AQMD Facility ID (Available On Permit Or Invoice Issued By AQMD):
142418

3. Owner's Business Name (If different from Business Name of Operator):

Section B - Equipment Location Address

4. Equipment Location Is: (●) Fixed Location ( ) Various Location
(For equipment operated at various locations, provide address of initial site.)

14830 Carmenita Road
Street Address
Norwalk , CA 90650
City Zip
Joel Ayala — Retread Shop Manager
Contact Name — Title
(562) 926-9275 — Ext. — (562) 926-9275
Phone # — Fax #
E-Mail: joelayala@gcrtires.com

Section C - Permit Mailing Address

5. Permit and Correspondence Information:
[X] Check here if same as equipment location address

14830 Carmenita Road
Address
Norwalk , CA 90650
City State Zip
Joel Ayala — Retread Shop Manager
Contact Name — Title
(562) 926-9275 — Ext. — (562) 926-9275
Phone # — Fax #
E-Mail: joelayala@gcrtires.com

Section D - Application Type

6. The Facility Is: (●) Not In RECLAIM or Title V ( ) In RECLAIM ( ) In Title V ( ) In RECLAIM & Title V Programs

7. Reason for Submitting Application (Select only ONE):

7a. New Equipment or Process Application:
(●) New Construction (Permit to Construct) (10)
( ) Equipment On-Site But Not Constructed or Operational
( ) Equipment Operating Without A Permit *
( ) Compliance Plan
( ) Registration/Certification
( ) Streamlined Standard Permit

7b. Facility Permits:
( ) Title V Application or Amendment (Refer to Title V Matrix)
( ) RECLAIM Facility Permit Amendment

7c. Equipment or Process with an Existing/Previous Application or Permit:
( ) Administrative Change
( ) Alteration/Modification
( ) Alteration/Modification without Prior Approval *
( ) Change of Condition
( ) Change of Condition without Prior Approval *
( ) Change of Location
( ) Change of Location without Prior Approval *
( ) Equipment Operating with an Expired/Inactive Permit *

Existing or Previous Permit/Application
If you checked any of the items in 7c., you MUST provide an existing Permit or Application Number:

* A Higher Permit Processing Fee and additional Annual Operating Fees (up to 3 full years) may apply (Rule 301(c)(1)(D)(i)).

8a. Estimated Start Date of Construction (mm/dd/yyyy):	8b. Estimated End Date of Construction (mm/dd/yyyy):	8c. Estimated Start Date of Operation (mm/dd/yyyy):
06/01/2014	06/30/2014	07/01/2014

9. Description of Equipment or Reason for Compliance Plan (list applicable rule):
Emission-control system for five tire buffers

10. For identical equipment, how many additional applications are being submitted with this application? (Form 400-A required for each equipment / process)

11. Are you a Small Business as per AQMD's Rule 102 definition? (10 employees or less and total gross receipts are $500,000 or less OR a not-for-profit training center) (●) No ( ) Yes

12. Has a Notice of Violation (NOV) or a Notice to Comply (NC) been issued for this equipment? (●) No ( ) Yes
If Yes, provide NOV/NC#:

Section E - Facility Business Information

13. What type of business is being conducted at this equipment location?
Truck-tire retreading

14. What is your business primary NAICS Code? (North American Industrial Classification System)
326212

15. Are there other facilities in the SCAQMD jurisdiction operated by the same operator? ( ) No (●) Yes

16. Are there any schools (K-12) within 1000 feet of the facility property line? ( ) No ( ) Yes

Section F - Authorization/Signature

I hereby certify that all information contained herein and information submitted with this application are true and correct.

17. Signature of Responsible Official:

18. Title of Responsible Official:
Retread Shop Manager

19. I wish to review the permit prior to issuance. (This may cause a delay in the application process.) ( ) No (●) Yes

20. Print Name:
Joel Ayala

21. Date:
4-16-14

22. Do you claim confidentiality of data? (If Yes, see instructions.) (●) No ( ) Yes

23. Check List: [X] Authorized Signature/Date [X] Form 400-CEQA [ ] Supplemental Form(s) (ie., Form 400-E-xx) [X] Fees Enclosed

AQMD USE ONLY	APPLICATION TRACKING #	CHECK #	AMOUNT RECEIVED	PAYMENT TRACKING #	VALIDATION
	563791	11151	$ 7,481.65		4/22/14 PP

DATE	APP REJ	DATE	APP REJ	CLASS I III	BASIC CONTROL	EQUIPMENT CATEGORY CODE	CAT	ENGINEER	REASON/ACTION TAKEN
							D1		

© South Coast Air Quality Management District, Form 400-A (2012.07)

CC 112504

SOUTH COAST AIR QUALITY MANAGEMENT DISTRICT
21865 East Copley Drive Diamond Bar CA 91765

PERMIT TO OPERATE

Permit No
F70682
A/N 382907

This initial permit must be renewed ANNUALLY unless the equipment is moved, or changes ownership
If the billing for the annual renewal fee (Rule 301 f) is not received by the expiration date, contact the District

ID 125787

Legal Owner
or Operator

COMMERCIAL TIRE NETWORK, LLC
14830 CARMENITA RD
NORWALK, CA 90650

Equipment Location 14830 CARMENITA RD, NORWALK, CA 90650

Equipment Description

POWDER SPRAY BOOTH, RIMM-KLEEN SYSTEMS, 5'-0"W X 5'-0"L X 6'-8"H , WITH THREE PRIMARY FILTERS, EACH 1'-2"DIA X 3'-4"L , FOUR SECONDARY FILTERS, EACH 1'-8"W X 1'-8"L X 0'-2"D , AND A 10 H P FAN

Conditions

1 OPERATION OF THIS EQUIPMENT SHALL BE CONDUCTED IN ACCORDANCE WITH ALL DATA AND SPECIFICATIONS SUBMITTED WITH THE APPLICATION UNDER WHICH THIS PERMIT IS ISSUED UNLESS OTHERWISE NOTED BELOW

2 THIS EQUIPMENT SHALL BE PROPERLY MAINTAINED AND KEPT IN GOOD OPERATING CONDITION AT ALL TIMES

3 THIS EQUIPMENT SHALL NOT BE USED TO APPLY POWDER COATINGS WHICH CONTAIN TOXIC AIR CONTAMINANTS AS LISTED IN RULE 1401, DATED MAY 2, 2003

4 THIS EQUIPMENT SHALL NOT BE USED TO APPLY MORE THAN 217 POUNDS OF POWDER COATING IN ANY ONE MONTH

5 DAILY RECORDS SHALL BE MAINTAINED TO DEMONSTRATE COMPLIANCE WITH CONDITION NO 4 THESE SHALL BE KEPT ON FILE FOR AT LEAST TWO YEARS AND SHALL BE MADE AVAILABLE TO DISTRICT PERSONNEL UPON REQUEST

FILE COPY

CONTINUATION OF PERMIT TO OPERATE

NOTICE

IN ACCORDANCE WITH RULE 206, THIS PERMIT TO OPERATE OR COPY SHALL BE POSTED ON OR WITHIN 8 METERS OF THE EQUIPMENT

THIS PERMIT DOES NOT AUTHORIZE THE EMISSION OF AIR CONTAMINANTS IN EXCESS OF THOSE ALLOWED BY DIVISION 26 OF THE HEALTH AND SAFETY CODE OF THE STATE OF CALIFORNIA OR THE RULES OF THE AIR QUALITY MANAGEMENT DISTRICT THIS PERMIT CANNOT BE CONSIDERED AS PERMISSION TO VIOLATE EXISTING LAWS, ORDINANCES, REGULATIONS OR STATUES OF OTHER GOVERNMENT AGENCIES

EXECUTIVE OFFICER

Dorris M Bailey

By Dorris M Bailey/DH04
9/15/2004

FILE COPY

South Coast Air Quality Management District
P O Box 4944
Diamond Bar CA 91765
(909) 396-2000

APPLICATION FOR PERMIT TO CONSTRUCT AND PERMIT TO OPERATE
FORM 400 - A

Non Title V Facilities This form must be accompanied by one or more 400 E xx series form(s) Complete this side of form only
Title V Facilities Complete both sides of this form Include additional forms as necessary

NC/NOV NUMBER	P29856
INSPECTOR J LOG	SECTOR RM
ISSUE DATE	11/14/2000

Section I - Company Information

LEGAL NAME OF OPERATOR: Commercial Tire Network, LLC
☑ IRS OR ☐ S S NUMBER: 954762221

PERMIT TO BE ISSUED TO (SEE INSTRUCTIONS)

BUSINESS MAILING ADDRESS: 14830 Carmenita Road Norwalk, Ca 90650-5231

PERMIT MAILING ADDRESS IF DIFFERENT FROM BUSINESS MAILING ADDRESS

TYPE OF ORGANIZATION
☐ Corporation ☐ Limited Partnership ☐ Government Entity
☐ Individual ☐ General Partnership ☑ Other (Fill in) LLC

ARE YOU A SMALL BUSINESS? (SEE INSTRUCTIONS) ☐ Yes ☒ No
AVERAGE ANNUAL GROSS RECEIPTS $
NUMBER OF EMPLOYEES 30-32
IS YOUR BUSINESS 51 % OR MORE WOMAN/MINORITY OWNED? ☐ Yes ☑ No

THIS SECTION IS REQUIRED FOR ALL APPLICATIONS FOR NEW CONSTRUCTION OR MAJOR MODIFICATIONS
ARE ALL MAJOR SOURCES UNDER SAME OWNERSHIP IN CALIFORNIA IN COMPLIANCE WITH FEDERAL STATE AND LOCAL AIR POLLUTION CONTROL RULES? ☑ Yes ☐ No
ARE YOU THE OWNER OF THE EQUIPMENT UNDER THIS APPLICATION? ☑ Yes ☐ No ☐ IRS OR ☐ S S NUMBER OF OWNER
IF NO ENTER THE LEGAL NAME OF OWNER

Section II - Facility Information

EQUIPMENT ADDRESS/LOCATION: SAME AS ABOVE
NUMBER/STREET
CITY OR COMMUNITY CA, ZIP CODE
FACILITY NAME
FACILITY ID NUMBER 125781 PS 2-27-01

PRINT NAME OF CONTACT PERSON: George Talin / Pres.
TITLE OF CONTACT PERSON: Manager Lara Plant Mgr
TYPE OF BUSINESS AT THIS FACILITY: Truck Tire Retreading / Sales & Ser
PRIMARY SIC CODE FOR THIS FACILITY
NUMBER OF EMPLOYEES AT THIS FACILITY
CONTACT PERSON S TELEPHONE NUMBER: (562) 926 9275
CONTACT PERSON S FAX NUMBER: (562) 926-0995
CONTACT PERSON S E MAIL ADDRESS @

Section III - Application Type

DESCRIPTION OF EQUIPMENT: Rimm Kleen System
PREVIOUS PERMIT #(S)

APPLICATION FOR (SEE INSTRUCTIONS)
☐ NEW CONSTRUCTION ☐ MODIFICATION ☐ CHANGE OF LOCATION
☒ EXISTING EQUIPMENT WITHOUT PERMIT ☐ CHANGE OF PERMITTEE ☐ CHANGE OF PERMIT CONDITION
☐ EXISTING EQUIPMENT WITH EXPIRED PERMIT

ARE YOU SUBMITTING MULTIPLE APPLICATIONS FOR EQUIPMENT IDENTICAL TO THAT DESCRIBED ABOVE? ☐ Yes ☐ No

☐ **APPLICATION FOR NON TITLE V EQUIPMENT PERMIT CHECK THE SUPPLEMENTAL SERIES 400 E xx FORM(S) SUBMITTED WITH THIS 400-A FORM**

____	400 E 1 • PARTICULATE MATTER (PM_{10}) CONTROL EQUIPMENT	____	400 E 13 • INTERNAL COMBUSTION EQUIPMENT
____	400 E 2 • VOLATILE ORGANIC COMPOUND (VOC) CONTROL EQUIPMENT	____	400 E 14 • OPEN PROCESS TANK
____	400 E 3 • SCRUBBER	____	400 E 14a • OPEN PROCESS TANK PROCESS LINE
____	400 E 4 • ABRASIVE BLASTING EQUIPMENT	____	400 E 15 • PRINTING EQUIPMENT
____	400 E 6 • DEGREASER	____	400 E 16 • SOLID MATERIALS STORAGE EQUIPMENT
____	400 E 7 • DRY CLEANING EQUIPMENT	X	400 E 17 • SPRAY BOOTH/OPEN SPRAY
____	400 E 8 • ETHYLENE OXIDE STERILIZER	____	400 E 17a • POWDER SPRAY BOOTH
____	400 E 9 • EXTERNAL COMBUSTION EQUIPMENT	____	400 E 18 • STORAGE TANK (LIQUID & GASEOUS MAT L)
____	400 E 10 • FOOD BROILER/FRYER	____	400 E 19 • WAVE SOLDER MACHINE
____	400 E 11 • FUEL DISPENSING AND STORAGE EQUIPMENT	____	400 E 20 • ASBESTOS REMOVAL EQUIPMENT
____	400 E 12 • GAS TURBINE	____	NONE • ADDITIONAL INFORMATION SUBMITTED AS REQUESTED ON FORM 400 E GI

☐ **APPLICATION FOR TITLE V FACILITY PERMIT PROVIDE INFORMATION REQUESTED ON REVERSE SIDE OF THIS FORM**

I HEREBY CERTIFY THAT ALL INFORMATION CONTAINED HEREIN AND INFORMATION SUBMITTED WITH THIS APPLICATION IS TRUE AND CORRECT
SIGNATURE OF RESPONSIBLE OFFICIAL OF FIRM: Michael Lara
TITLE OF RESPONSIBLE OFFICIAL OF FIRM: Plant Mgr.
TYPE OR PRINT NAME OF RESPONSIBLE OFFICIAL OF FIRM: George Talin FAX 562/926-0995
RESPONSIBLE OFFICIAL S TELEPHONE NUMBER: (562) 926-9275
DATE SIGNED: 2/22/01

I HEREBY CERTIFY THAT ALL INFORMATION CONTAINED HEREIN AND INFORMATION SUBMITTED WITH THIS APPLICATION IS TRUE AND CORRECT
SIGNATURE OF PREPARER IF PREPARED BY PERSON OTHER THAN RESPONSIBLE OFFICIAL OF FIRM: Michael Lara
TITLE OF PREPARER
TYPE OR PRINT NAME OF PREPARER IF PREPARED BY PERSON OTHER THAN RESPONSIBLE OFFICIAL OF FIRM: Commercial Tire Network LLC
PREPARER S TELEPHONE NUMBER: (562) 926 9275
DATE SIGNED: 2/22/01

TITLE V FACILITIES ONLY: COMPLETE OTHER SIDE

AQMD USE ONLY	APPLICATION/TRACKING #	PROJECT #	TYPE B C D	EQUIPMENT CATEGORY CODE	FEE SCHEDULE	VALIDATION
	362907 — PS	2/27/01		——— / ———	$	2-23-01 DK

ENG A R DATE	ENG A R DATE	CLASS I III IV	ASSIGNMENT UNIT F ENGINEER	ENF SECT	CHECK/MONEY ORDER #	AMOUNT
					005315	$2,296.95

FORM 400 A Rev 10/97

#10132

3 of 4

South Coast Air Quality Management District

NOV P29856

Run Date : 9/8/2016 07:15:00

Company

Facility:	COMMERCIAL TIRE NETWORK, LLC (ID: 125787)
Location Address:	14830 CARMENITA, RD NORWALK, CA 90650
Mailing Address:	CARMENITA NORWALK, CA 90650
AIRS ID	

Violation

Notice Issued Date:	11/16/2000
Violation Date:	11/14/2000
Serve To:	MIKE LARA
Title:	PLANT MANAGER
Issue By:	JOHN G LEE (Team: RC)
Assignment No.:	634737
Equipment Description:	
Violation:	OPERATING THE FOLLOWING EQUIPMENT WITHOUT A PERMIT: POWDER COATING SPRAY BOOTH, CYCLONE, TIRE BUFFERS.

Disposition

Final Action Code:	CLO 8/9/2001 00:00:00
Achieved Date:	02/22/2001
Due Date:	
Violation Days:	0

Rule/Comment

203 a

Emittent

Follow-Up

Status: INCOMP Inspector ID: JL02 Inspection Date: 02/22/01 00:00 Number:

Lap Sample Numbers

Device IDs.

Inspector Comment

INSPECTOR: _____ DATE: _____
signature

SUPERVISOR: _____ DATE: _____
signature

User ID: swalko

South Coast Air Quality Management District

NOV P43885

Run Date : 9/8/2016 07:15:53

Company

Facility: 14830 CARMENITA RD LLC/GCR TIRE CTRS (ID: 142418)
Location Address:
Mailing Address: 1200 FIRESTONE, PKY AKRON, CA 44317
AIRS ID

Violation

Notice Issued Date: 10/7/2004
Violation Date: 10/5/2004
Serve To: WELDON ROSSER
Title: ASST MGR/US RETREAD OPER
Issue By: JACK NAGY (Team: I)
Assignment No.: 854430
Equipment Description:

Violation: OPERATING A POWDER SPRAY BOOTH, TWO TIRE BUFFERS, AND A CYCLONE WITHOUT VALID PERMITS TO OPERATE, AND (2) OPERATING AN AUTOMATIC ABRASIVE BLASTING MACHINE AND TORIT DUST COLLECTOR WITHOUT PERMITS TO OPERATE

Disposition

Final Action Code: CLO 3/11/2005 00:00:00
Achieved Date: 11/17/2004
Due Date:
Violation Days: 0

Rule/Comment

203 (a)

Emittent

Follow-Up

Status: INCOMP Inspector ID: JN01 Inspection Date: 11/17/04 00:00 Number:

Lap Sample Numbers

Device IDs.

Inspector Comment

INSPECTOR: _____ DATE: _____
signature

SUPERVISOR: _____ DATE: _____
signature

User ID: swalko

SOUTH COAST AIR QUALITY MANAGEMENT DISTRICT
21865 East Copley Drive, Diamond Bar, CA 91765

PERMIT TO OPERATE

Permit No.
F48694
A/N 382906

This initial permit must be renewed ANNUALLY unless the equipment is moved, or changes ownership.
If the billing for annual renewal fee (Rule 301.f) is not received by the expiration date, contact the District.

LEGAL OWNER
OR OPERATOR: COMMERCIAL TIRE NETWORK, LLC
14830 CARMENITA RD
NORWALK, CA 90650

ID 125787

Equipment Location: 14830 CARMENITA RD, NORWALK, CA 90650

Equipment Description:

AIR POLLUTION CONTROL SYSTEM CONSISTING OF:

1. CYCLONE SEPARATOR, AIR TECH ENTERPRISES, MODEL BT18G30, 4'-3"DIA. X 13'-11"H.

2. EXHAUST SYSTEM WITH A 30 H.P. BLOWER VENTING TWO TIRE BUFFERS.

Conditions:

1) OPERATION OF THIS EQUIPMENT SHALL BE CONDUCTED IN ACCORDANCE WITH ALL DATA AND SPECIFICATIONS SUBMITTED WITH THE APPLICATION UNDER WHICH THIS PERMIT IS ISSUED UNLESS OTHERWISE NOTED BELOW.

2) THIS EQUIPMENT SHALL BE PROPERLY MAINTAINED AND KEPT IN GOOD OPERATING CONDITION AT ALL TIMES.

NOTICE

IN ACCORDANCE WITH RULE 206, THIS PERMIT TO OPERATE OR COPY SHALL BE POSTED ON OR WITHIN 8 METERS OF THE EQUIPMENT.

FILE COPY

PERMIT TO OPERATE

CONTINUATION OF PERMIT TO OPERATE

THIS PERMIT DOES NOT AUTHORIZE THE EMISSION OF AIR CONTAMINANTS IN EXCESS OF THOSE ALLOWED BY DIVISION 26 OF THE HEALTH AND SAFETY CODE OF THE STATE OF CALIFORNIA OR THE RULES OF THE AIR QUALITY MANAGEMENT DISTRICT. THIS PERMIT CANNOT BE CONSIDERED AS PERMISSION TO VIOLATE EXISTING LAWS, ORDINANCES, REGULATIONS OR STATUTES OF OTHER GOVERNMENT AGENCIES.

EXECUTIVE OFFICER

By Dorris M. Bailey/dh04
2/07/2002

FILE COPY

South Coast Air Quality Management District
P. O. Box 4944
Diamond Bar, CA 91765
(909) 396-2000

APPLICATION FOR PERMIT TO CONSTRUCT AND PERMIT TO OPERATE
FORM 400 - A

Non-Title V Facilities: This form must be accompanied by one or more 400-E-xx series form(s). Complete this side of form only.
Title V Facilities: Complete both sides of this form. Include additional forms as necessary.

NC/NOV NUMBER: P29856
INSPECTOR J. LEE SECTOR RM
ISSUE DATE 11/14/2000

Section I - Company Information

LEGAL NAME OF OPERATOR: Commercial Tire Network, LLC — ☑ IRS OR ☐ S. S. NUMBER: 954762221

PERMIT TO BE ISSUED TO (SEE INSTRUCTIONS):

BUSINESS MAILING ADDRESS: 14830 Carmenita Road — Norwalk, Ca. 90650-5231

PERMIT MAILING ADDRESS, IF DIFFERENT FROM BUSINESS MAILING ADDRESS:

TYPE OF ORGANIZATION
☐ Corporation ☐ Limited Partnership ☐ Government Entity
☐ Individual ☐ General Partnership ☑ Other (Fill in): LLC

ARE YOU A SMALL BUSINESS? (SEE INSTRUCTIONS) ☐ Yes ☒ No
AVERAGE ANNUAL GROSS RECEIPTS $
NUMBER OF EMPLOYEES 30-32
IS YOUR BUSINESS 51 % OR MORE WOMAN/MINORITY OWNED? ☐ Yes ☑ No

THIS SECTION IS REQUIRED FOR ALL APPLICATIONS FOR NEW CONSTRUCTION OR MAJOR MODIFICATIONS.
ARE ALL MAJOR SOURCES UNDER SAME OWNERSHIP IN CALIFORNIA IN COMPLIANCE WITH FEDERAL, STATE, AND LOCAL AIR POLLUTION CONTROL RULES? ☑ Yes ☐ No
ARE YOU THE OWNER OF THE EQUIPMENT UNDER THIS APPLICATION? ☑ Yes ☐ No ☐ IRS OR ☐ S. S. NUMBER OF OWNER
IF NO, ENTER THE LEGAL NAME OF OWNER

Section II - Facility Information

EQUIPMENT ADDRESS/LOCATION: SAME AS ABOVE (NUMBER/STREET)
CITY OR COMMUNITY: CA, ZIP CODE
FACILITY NAME:
FACILITY ID NUMBER: 125787 — 12-27-01
PRINT NAME OF CONTACT PERSON: George Tahil
TITLE OF CONTACT PERSON: Michael Lara / Plant Mgr.
TYPE OF BUSINESS AT THIS FACILITY: Truck Tire Retreading / Sales & Ser.
PRIMARY SIC CODE FOR THIS FACILITY:
NUMBER OF EMPLOYEES AT THIS FACILITY:
CONTACT PERSON'S TELEPHONE NUMBER: (562) 926-9275
CONTACT PERSON'S FAX NUMBER: (562) 926-0975
CONTACT PERSON'S E-MAIL ADDRESS: @

Section III - Application Type

DESCRIPTION OF EQUIPMENT: CYCLONE
PREVIOUS PERMIT #(S):

APPLICATION FOR (SEE INSTRUCTIONS):
☐ NEW CONSTRUCTION ☐ MODIFICATION ☐ CHANGE OF LOCATION
☒ EXISTING EQUIPMENT WITHOUT PERMIT ☐ CHANGE OF PERMITTEE ☐ CHANGE OF PERMIT CONDITION
☐ EXISTING EQUIPMENT WITH EXPIRED PERMIT

ARE YOU SUBMITTING MULTIPLE APPLICATIONS FOR EQUIPMENT IDENTICAL TO THAT DESCRIBED ABOVE? ☐ Yes ☐ No

☐ **APPLICATION FOR NON-TITLE V EQUIPMENT PERMIT. CHECK THE SUPPLEMENTAL SERIES 400-E-xx FORM(S) SUBMITTED WITH THIS 400-A FORM:**

____ 400-E-1	• PARTICULATE MATTER (PM_{10}) CONTROL EQUIPMENT	____ 400-E-13	• INTERNAL COMBUSTION EQUIPMENT
____ 400-E-2	• VOLATILE ORGANIC COMPOUND (VOC) CONTROL EQUIPMENT	____ 400-E-14	• OPEN PROCESS TANK
____ 400-E-3	• SCRUBBER	____ 400-E-14a	• OPEN PROCESS TANK; PROCESS LINE
____ 400-E-4	• ABRASIVE BLASTING EQUIPMENT	____ 400-E-15	• PRINTING EQUIPMENT
____ 400-E-6	• DEGREASER	____ 400-E-16	• SOLID MATERIALS STORAGE EQUIPMENT
____ 400-E-7	• DRY CLEANING EQUIPMENT	____ 400-E-17	• SPRAY BOOTH/OPEN SPRAY
____ 400-E-8	• ETHYLENE OXIDE STERILIZER	____ 400-E-17a	• POWDER SPRAY BOOTH
____ 400-E-9	• EXTERNAL COMBUSTION EQUIPMENT	____ 400-E-18	• STORAGE TANK (LIQUID & GASEOUS MAT'L)
____ 400-E-10	• FOOD BROILER/FRYER	____ 400-E-19	• WAVE SOLDER MACHINE
____ 400-E-11	• FUEL DISPENSING AND STORAGE EQUIPMENT	____ 400-E-20	• ASBESTOS REMOVAL EQUIPMENT
____ 400-E-12	• GAS TURBINE	____ NONE	• ADDITIONAL INFORMATION SUBMITTED AS REQUESTED ON FORM 400-E-GI

☐ **APPLICATION FOR TITLE V FACILITY PERMIT. PROVIDE INFORMATION REQUESTED ON REVERSE SIDE OF THIS FORM.**

I HEREBY CERTIFY THAT ALL INFORMATION CONTAINED HEREIN AND INFORMATION SUBMITTED WITH THIS APPLICATION IS TRUE AND CORRECT.
SIGNATURE OF RESPONSIBLE OFFICIAL OF FIRM: Michael Lara
TITLE OF RESPONSIBLE OFFICIAL OF FIRM: Plant Mgr.
TYPE OR PRINT NAME OF RESPONSIBLE OFFICIAL OF FIRM: George Tahil
RESPONSIBLE OFFICIAL'S TELEPHONE NUMBER: (562) 926-9275
DATE SIGNED: 2/22/01

I HEREBY CERTIFY THAT ALL INFORMATION CONTAINED HEREIN AND INFORMATION SUBMITTED WITH THIS APPLICATION IS TRUE AND CORRECT.
SIGNATURE OF PREPARER, IF PREPARED BY PERSON OTHER THAN RESPONSIBLE OFFICIAL OF FIRM: Michael Lara
TITLE OF PREPARER:
TYPE OR PRINT NAME OF PREPARER, IF PREPARED BY PERSON OTHER THAN RESPONSIBLE OFFICIAL OF FIRM: Commercial Tire Network LLC
PREPARER'S TELEPHONE NUMBER: (562) 926-9275
DATE SIGNED: 2/22/01

TITLE V FACILITIES ONLY: COMPLETE OTHER SIDE

AQMD USE ONLY	APPLICATION/TRACKING #	PROJECT #	TYPE B C D	EQUIPMENT CATEGORY CODE:	FEE SCHEDULE:	VALIDATION
	382906	12/27/01		____-____-____-____/____	$	2-23-01

ENG. A R DATE	ENG. A R DATE	CLASS I III IV	ASSIGNMENT UNIT F ENGINEER	ENF. SECT.	CHECK/MONEY ORDER #	AMOUNT
					005315	$ 2,296.95

FORM 400-A, Rev. 10/97

#10132

2 of 4

SCAQMD Facility Equipment List Report

Facility: 125787 COMMERCIAL TIRE NETWORK, LLC
Status: Sold
MR:
SIC:
Team:
Last Inspection:
On Hold: N
Suspended: N
TS: TS-12 Industrial Sources - Out of Business and Cha
Quarter: none - do not inspect
Contact:
RECLAIM: N
TITLE V: N
AIRS ID:
Assignment: 813365
Location Address: 14830 CARMENITA RD, NORWALK 90650 Sector:CP
Inspector: JL02 JOHN G LEE
Mailing Address: 14830 CARMENITA RD, NORWALK 90650 Sector:CP
Inspection Date:
Instruction:
Disposition:

Application No.	Permit No.	Permit Issue Date	Permit Status	Equipment Category		BCAT/CCAT Description	Application Date	Application Status
382905	F48693	02/07/2002	INACTIVE	000401	BCAT	TIRE BUFFER	02/23/2001	PERMIT TO OPERATE GRANTED
382906	F48694	02/07/2002	INACTIVE	24	CCAT	CYCLONE	02/23/2001	PERMIT TO OPERATE GRANTED
382907	F70682	09/15/2004	INACTIVE	64	CCAT	SPRAY BOOTH/ENCLOSURE, POWDER COATING SYS	02/23/2001	PERMIT TO OPERATE GRANTED
382908	F48695	02/07/2002	INACTIVE	000401	BCAT	TIRE BUFFER	02/23/2001	PERMIT TO OPERATE GRANTED

Inspector: _____ Date: _____ Reviewed By: _____ Date: _____

User: swalko

SCAQMD Facility Equipment List Report

Run Date : 09/07/2016 05:21 PM

Facility: 142418 14830 CARMENITA RD LLC/GCR TIRE CTRS
Status: Active
MR: SIC: Team: I
Last Inspection: 10/26/2012 On Hold: N Suspended: N TS: TS-11 Industrial: Sector-based Inspections
Quarter: 0001 - inspect in 4th quarter, every year
Contact: PAUL CROSSER (563) 2621368 RECLAIM: N TITLE V: N AIRS ID:
Assignment: 1268771
Location Address: 14830 CARMENITA RD, NORWALK 90650 Sector:CP
Inspector: HL02 HAY LO
Mailing Address: 200 BANDAG DR, MUSCATINE 52761
Inspection Date: 10/27/2011
Instruction:
Disposition: Notice To Comply

Application No.	Permit No.	Permit Issue Date	Permit Status	Equipment Category		BCAT/CCAT Description	Application Date	Application Status
563791	G32002	07/11/2014	ACTIVE	22	CCAT	BAGHOUSE, AMBIENT TEMP (>500 SQ FT)	04/22/2014	PERMIT TO OPERATE GRANTED
545780	G32001	07/11/2014	ACTIVE	000401	BCAT	TIRE BUFFER	12/18/2012	PERMIT TO OPERATE GRANTED
545212	G31999	07/11/2014	ACTIVE	64	CCAT	SPRAY BOOTH/ENCLOSURE, POWDER COATING SYS	11/13/2012	PERMIT TO OPERATE GRANTED
545214	G32000	07/11/2014	ACTIVE	000401	BCAT	TIRE BUFFER	11/13/2012	PERMIT TO OPERATE GRANTED
462754	F86643	12/29/2006	ACTIVE	24	CCAT	CYCLONE	11/07/2006	PERMIT TO OPERATE GRANTED
462755	F86644	12/29/2006	ACTIVE	000401	BCAT	TIRE BUFFER	11/07/2006	PERMIT TO OPERATE GRANTED
462756	F86645	12/29/2006	ACTIVE	000401	BCAT	TIRE BUFFER	11/07/2006	PERMIT TO OPERATE GRANTED
436261	F73248	01/22/2005	ACTIVE	000401	BCAT	TIRE BUFFER	10/27/2004	PERMIT TO OPERATE GRANTED
436259	F73247	01/22/2005	INACTIVE	000401	BCAT	TIRE BUFFER	10/27/2004	PERMIT TO OPERATE GRANTED
436266	F73246	01/22/2005	INACTIVE	24	CCAT	CYCLONE	10/27/2004	PERMIT TO OPERATE GRANTED
436268	F73245	01/22/2005	INACTIVE	64	CCAT	SPRAY BOOTH/ENCLOSURE, POWDER COATING SYS	10/27/2004	PERMIT TO OPERATE GRANTED
436270	F72694	12/22/2004	ACTIVE	000284	BCAT	ABRASIVE BLASTING (CABINET/MACHINE/ROOM)	10/27/2004	PERMIT TO OPERATE GRANTED
436271	F72695	12/22/2004	ACTIVE	75	CCAT	BAGHOUSE, AMBIENT TEMP (>100-500 SQ FT)	10/27/2004	PERMIT TO OPERATE GRANTED

Inspector: _____ Date: _____ Reviewed By: _____ Date: _____

South Coast Air Quality Management District
21865 Copley Drive, Diamond Bar, CA 91765-4178

PERMIT TO OPERATE

Permit No.
G31999
A/N 545212

This initial permit must be renewed ANNUALLY unless the equipment is moved, or changes ownership.
If the billing for the annual renewal fee (Rule 301.f) is not received by the expiration date, contact the District.

ID 142418

Legal Owner
or Operator: 14830 CARMENITA RD LLC/GCR TIRE CTRS
14830 CARMENITA RD
NORWALK, CA 90650

Equipment Location: 14830 CARMENITA RD, NORWALK, CA 90650

Equipment Description :

POWDER COATING SPRAY BOOTH, NORDSON, MODEL ECONO COAT II, 5'-3"W. X 9'-1"L. X 6'-11"H., WITH A 1/4 H.P. EXHAUST FAN AND TWO CARTRIDGE EXHAUST FILTERS, EACH 1'-0"W. X 3'-0"L. X 1'-0"D.

Conditions :

1. OPERATION OF THIS EQUIPMENT SHALL BE CONDUCTED IN ACCORDANCE WITH ALL DATA AND SPECIFICATIONS SUBMITTED WITH THE APPLICATION UNDER WHICH THIS PERMIT IS ISSUED UNLESS OTHERWISE NOTED BELOW.
2. THIS EQUIPMENT SHALL BE PROPERLY MAINTAINED AND KEPT IN GOOD OPERATING CONDITION AT ALL TIMES.
3. THIS SPRAY BOOTH SHALL NOT BE OPERATED UNLESS ALL EXHAUST AIR PASSES THROUGH FILTER MEDIA THAT IS AT LEAST 2 INCHES THICK.
4. A GAUGE SHALL BE INSTALLED AND MAINTAINED TO INDICATE, IN INCHES WATER, THE STATIC PRESSURE DIFFERENTIAL ACROSS THE EXHAUST FILTERS. IN OPERATION, THE PRESSURE DIFFERENTIAL SHALL NOT EXCEED 0.25 INCHES WATER.
5. THIS EQUIPMENT SHALL BE OPERATED IN COMPLIANCE WITH RULES 1107 AND 1171.
6. MATERIAL SAFETY DATA SHEETS FOR ALL COATINGS AND SOLVENTS USED AT THIS FACILTY SHALL BE KEPT CURRENT AND SHALL BE MADE AVAILABLE TO DISTRICT PERSONNEL UPON REQUEST.
7. WET COATING SHALL NOT BE APPLIED IN THIS EQUIPMENT.
8. THE OPERATOR SHALL COMPLY WITH RULE 109 (RECORDKEEPING FOR VOLATILE ORGANIC COMPOUND EMISSIONS).

FILE COPY

9. IN ADDITION TO THE REQUIREMENTS OF RULE 109, THE OPERATOR SHALL KEEP ADEQUATE RECORDS FOR THIS FACILITY TO VERIFY CALENDAR MONTHLY VOLATILE ORGANIC COMPOUNDS (VOC) EMISSIONS IN POUNDS AND VOC CONTENT OF EACH MATERIAL AS APPLIED (INCLUDING WATER AND EXEMPT COMPOUNDS). ALL RECORDS SHALL BE PREPARED IN A FORMAT WHICH IS ACCEPTABLE TO THE DISTRICT.

10. THE VOC EMISSIONS FROM THE USE OF ANY POWDER COATINGS SHALL BE CALCULATED USING AN EMISSION FACTOR OF 0.01 POUND OF VOC PER POUND OF POWDER COATING SPRAYED.

11. THE TOTAL QUANTITY OF POWDER COATINGS USED IN THIS EQUIPMENT SHALL NOT EXCEED 10 POUNDS IN ANY ONE DAY.

12. THE TOTAL QUANTITY OF VOC EMISSIONS FROM PERMITTED EQUIPMENT AND ASSOCIATED OPERATIONS AT THIS FACILITY SHALL NOT EXCEED 667 POUNDS IN ANY ONE CALENDAR MONTH. ASSOCIATED OPERATIONSINCLUDE, BUT ARE NOT LIMITED TO, SURFACE PREPARATION, EQUIPMENT CLEAN-UP, AND THE APPLICATION OF ANY OTHER MATERIALS TO PARTS THAT ARE SUBSEQUENTLY PROCESSED IN THE PERMITTED EQUIPMENT.

13. WIITHIN 14 CALENDAR DAYS AFTER THE END OF EACH MONTH, THE OPERATOR SHALL TOTAL AND RECORD VOC EMISSIONS FOR THE MONTH FROM ALL EQUIPMENT COVERED BY THE MONTHLY LIMIT. THE RECORD SHALL INCLUDE ANY PROCEDURES USED TO ACCOUNT FOR CONTROL DEVICE EFFICIENCIES AND/OR WASTE DISPOSAL. IT SHALL BE SIGNED AND CERTIFIED FOR ACCURACY BY THE HIGHEST RANKING INDIVIDUAL RESPONSIBLE FOR COMPLIANCE WITH DISTRICT RULES.

14. THE OPERATOR SHALL RETAIN FOR 36 MONTHS ALL PURCHASE INVOICES FOR ALL VOC CONTAINING MATERIAL USED OR STORED AT THE FACILITY, AND ALL WASTE MANIFESTS FOR ALL WASTE VOC CONTAING MATERIAL REMOVED FROM THE FACILITY.

15. THE OPERATOR SHALL MAINTAIN A SINGLE LIST THAT INCLUDES ONLY THE NAME AND ADDRESS OF EACH PERSON FROM WHOM THE FACILITY ACQUIRED VOC CONTAINING MATERIAL REGULATED BY THE DISTRICT THAT WAS USED OR STORED AT THE FACILITY DURING THE PRECEDING 12 MONTHS.

16. MATERIALS USED IN THIS EQUIPMENT SHALL NOT CONTAIN ANY TOXIC AIR CONTAMINANTS IDENTIFIED IN RULE 1401, TABLE I, WITH AN EFFECTIVE DATE LISTING OF SEPTEMBER 10, 2010.

17. ALL RECORDS REQUIRED BY THIS PERMIT SHALL BE RETAINED AT THE FACILITY FOR 36 MONTHS, AND SHALL BE MADE AVAILABLE TO ANY DISTRICT PERSONNEL UPON REQUEST.

NOTICE

IN ACCORDANCE WITH RULE 206, THIS PERMIT TO OPERATE OR COPY SHALL BE POSTED ON OR WITHIN 8 METERS OF THE EQUIPMENT.

THIS PERMIT DOES NOT AUTHORIZE THE EMISSION OF AIR CONTAMINANTS IN EXCESS OF THOSE ALLOWED BY DIVISION 26 OF THE HEALTH AND SAFETY CODE OF THE STATE OF CALIFORNIA OR THE RULES OF THE AIR QUALITY MANAGEMENT DISTRICT. THIS PERMIT CANNOT BE CONSIDERED AS PERMISSION TO VIOLATE EXISTING LAWS, ORDINANCES, REGULATIONS OR STATUTES OF OTHER GOVERNMENT AGENCIES.

EXECUTIVE OFFICER

Dorris M Bailey

By Dorris M.Bailey/DH04
7/11/2014

FILE COPY

South Coast Air Quality Management District
21865 Copley Drive, Diamond Bar, CA 91765-4178

PERMIT TO OPERATE

Permit No.
G32000
A/N 545214

This initial permit must be renewed ANNUALLY unless the equipment is moved, or changes ownership.
If the billing for the annual renewal fee (Rule 301.f) is not received by the expiration date, contact the District.

Legal Owner
or Operator:

ID 142418

14830 CARMENITA RD LLC/GCR TIRE CTRS
14830 CARMENITA RD
NORWALK, CA 90650

Equipment Location: 14830 CARMENITA RD, NORWALK, CA 90650

Equipment Description :

TIRE BUFFER, BANDAG, MODEL 8110, SERIAL NO. 96525, 7'-4"W. X 6'-0"L. X 7'-8"H., WITH A 25-H.P. RASP MOTOR, A 5-H.P. TIRE-DRIVE MOTOR, AND A WATER SPRAY SYSTEM.

Conditions :

1. OPERATION OF THIS EQUIPMENT SHALL BE CONDUCTED IN ACCORDANCE WITH ALL DATA AND SPECIFICATIONS SUBMITTED WITH THE APPLICATION UNDER WHICH THIS PERMIT IS ISSUED UNLESS OTHERWISE NOTED BELOW.

2. THIS EQUIPMENT SHALL BE PROPERLY MAINTAINED AND KEPT IN GOOD OPERATING CONDITION AT ALL TIMES.

3. THE TOTAL QUANTITY OF TIRES BUFFED BY THIS EQUIPMENT SHALL NOT EXCEED 5720 TIRES IN ANY ONE MONTH.

4. RECORDS SHALL BE MAINTAINED TO DEMONSTRATE COMPLIANCE WITH CONDITION NO. 3. THESE RECORDS SHALL BE KEPT ON FILE FOR AT LEAST TWO YEARS AND SHALL BE MADE AVAILABLE TO DISTRICT PERSONNEL UPON REQUEST.

5. THIS EQUIPMENT SHALL NOT BE OPERATED UNLESS IT IS VENTED TO AIR POLLUTION CONTROL EQUIPMENT WHICH IS IN FULL USE AND WHICH HAS BEEN ISSUED A PERMIT TO OPERATE BY THE EXECUTIVE OFFICER.

6. THIS EQUIPMENT SHALL NOT BE OPERATED UNLESS THE WATER SPRAY SYSTEM IS IN FULL USE DURING TIRE BUFFING.

FILE COPY

NOTICE

IN ACCORDANCE WITH RULE 206, THIS PERMIT TO OPERATE OR COPY SHALL BE POSTED ON OR WITHIN 8 METERS OF THE EQUIPMENT.

THIS PERMIT DOES NOT AUTHORIZE THE EMISSION OF AIR CONTAMINANTS IN EXCESS OF THOSE ALLOWED BY DIVISION 26 OF THE HEALTH AND SAFETY CODE OF THE STATE OF CALIFORNIA OR THE RULES OF THE AIR QUALITY MANAGEMENT DISTRICT. THIS PERMIT CANNOT BE CONSIDERED AS PERMISSION TO VIOLATE EXISTING LAWS, ORDINANCES, REGULATIONS OR STATUTES OF OTHER GOVERNMENT AGENCIES.

EXECUTIVE OFFICER

Dorris M Bailey

By Dorris M.Bailey/DH04
7/11/2014

FILE COPY

South Coast Air Quality Management District
21865 Copley Drive, Diamond Bar, CA 91765-4178

PERMIT TO CONSTRUCT/OPERATE

Permit No.
G32001
A/N 545780

This initial permit must be renewed ANNUALLY unless the equipment is moved, or changes ownership.
If the billing for the annual renewal fee (Rule 301.f) is not received by the expiration date, contact the District.

ID 142418

Legal Owner
or Operator: 14830 CARMENITA RD LLC/GCR TIRE CTRS
14830 CARMENITA RD
NORWALK, CA 90650

Equipment Location: 14830 CARMENITA RD, NORWALK, CA 90650

Equipment Description :

TIRE BUFFER, BANDAG, MODEL 23BX, SERIAL NO. 1290, 9'-0"W. X 7'-11"L. X 7'-3"H., WITH A 25-H.P. RASP MOTOR, A 2-H.P. TIRE-DRIVE MOTOR, AND A WATER SPRAY SYSTEM.

Conditions :

1. OPERATION OF THIS EQUIPMENT SHALL BE CONDUCTED IN ACCORDANCE WITH ALL DATA AND SPECIFICATIONS SUBMITTED WITH THE APPLICATION UNDER WHICH THIS PERMIT IS ISSUED UNLESS OTHERWISE NOTED BELOW.

2. THIS EQUIPMENT SHALL BE PROPERLY MAINTAINED AND KEPT IN GOOD OPERATING CONDITION AT ALL TIMES.

3. THE TOTAL QUANTITY OF TIRES BUFFED BY THIS EQUIPMENT SHALL NOT EXCEED 5720 TIRES IN ANY ONE MONTH.

4. RECORDS SHALL BE MAINTAINED TO DEMONSTRATE COMPLIANCE WITH CONDITION NO. 3. THESE RECORDS SHALL BE KEPT ON FILE FOR AT LEAST TWO YEARS AND SHALL BE MADE AVAILABLE TO DISTRICT PERSONNEL UPON REQUEST.

5. THIS EQUIPMENT SHALL NOT BE OPERATED UNLESS IT IS VENTED TO AIR POLLUTION CONTROL EQUIPMENT WHICH IS IN FULL USE AND WHICH HAS BEEN ISSUED A PERMIT TO OPERATE BY THE EXECUTIVE OFFICER.

6. THIS EQUIPMENT SHALL NOT BE OPERATED UNLESS THE WATER SPRAY SYSTEM IS IN FULL USE DURING TIRE BUFFING.

FILE COPY

NOTICE

IN ACCORDANCE WITH RULE 206, THIS PERMIT TO OPERATE OR COPY SHALL BE POSTED ON OR WITHIN 8 METERS OF THE EQUIPMENT.

THIS PERMIT DOES NOT AUTHORIZE THE EMISSION OF AIR CONTAMINANTS IN EXCESS OF THOSE ALLOWED BY DIVISION 26 OF THE HEALTH AND SAFETY CODE OF THE STATE OF CALIFORNIA OR THE RULES OF THE AIR QUALITY MANAGEMENT DISTRICT. THIS PERMIT CANNOT BE CONSIDERED AS PERMISSION TO VIOLATE EXISTING LAWS, ORDINANCES, REGULATIONS OR STATUTES OF OTHER GOVERNMENT AGENCIES.

EXECUTIVE OFFICER

Dorris M Bailey

By Dorris M.Bailey/DH04
7/11/2014

FILE COPY

South Coast Air Quality Management District
21865 Copley Drive, Diamond Bar, CA 91765-4178

PERMIT TO CONSTRUCT/OPERATE

Permit No.
G32002
A/N 563791

This initial permit must be renewed ANNUALLY unless the equipment is moved, or changes ownership.
If the billing for the annual renewal fee (Rule 301.f) is not received by the expiration date, contact the District.

Legal Owner
or Operator:

ID 142418

14830 CARMENITA RD LLC/GCR TIRE CTRS
14830 CARMENITA RD
NORWALK, CA 90650

Equipment Location: 14830 CARMENITA RD, NORWALK, CA 90650

Equipment Description :

AIR POLLUTION CONTROL SYSTEM CONSISTING OF:

1. CYCLONE SEPARATOR, MURPHY AND RODGERS, MODEL NO. 18F30, 3'-8"DIA. X 11'-0"H., WITH A DISCHARGE VALVE AND A ROLL OFF BIN.

2. BAGHOUSE, CUSTOM, WITH 50 FILTER BAGS, EACH 0'-5.875"DIA. X 8'-4"L., TOTAL FILTER AREA OF 641 SQ. FT, AND PULSE JET CLEANING.

3. EXHAUST SYSTEM WITH A 50 H.P. BLOWER VENTING FIVE TIRE BUFFERS.

Conditions :

1. OPERATION OF THIS EQUIPMENT SHALL BE CONDUCTED IN ACCORDANCE WITH ALL DATA AND SPECIFICATIONS SUBMITTED WITH THE APPLICATION UNDER WHICH THIS PERMIT IS ISSUED UNLESS OTHERWISE NOTED BELOW.

2. THIS EQUIPMENT SHALL BE PROPERLY MAINTAINED AND KEPT IN GOOD OPERATING CONDITION AT ALL TIMES.

3. THE DIFFERENTIAL PRESSURE ACROSS THE FILTER BAGS SHALL BE MAINTAINED AT 2-10" H20.

4. A MECHANICAL GAUGE SHALL BE INSTALLED AND MAINTAINED TO INDICATE THE STATIC PRESSURE DIFFERENTIAL ACROSS THE BAGS, IN INCHES OF WATER COLUMN.

5. DUST COLLECTED IN THE BAGHOUSE SHALL BE DISCHARGED ONLY INTO ENCLOSED CONTAINERS OR RETURNED TO THE PROCESS AND SHALL NOT BE HANDLED IN A MANNER THAT MAY RESULT IN THE RE-RELEASE OF COLLECTED MATERIALS TO THE ATMOSPHERE.

6. THIS EQUIPMENT SHALL COMPLY WITH THE APPLICABLE REQUIREMENTS OF RULE 1155.

FILE COPY

NOTICE

IN ACCORDANCE WITH RULE 206, THIS PERMIT TO OPERATE OR COPY SHALL BE POSTED ON OR WITHIN 8 METERS OF THE EQUIPMENT.

THIS PERMIT DOES NOT AUTHORIZE THE EMISSION OF AIR CONTAMINANTS IN EXCESS OF THOSE ALLOWED BY DIVISION 26 OF THE HEALTH AND SAFETY CODE OF THE STATE OF CALIFORNIA OR THE RULES OF THE AIR QUALITY MANAGEMENT DISTRICT. THIS PERMIT CANNOT BE CONSIDERED AS PERMISSION TO VIOLATE EXISTING LAWS, ORDINANCES, REGULATIONS OR STATUTES OF OTHER GOVERNMENT AGENCIES.

EXECUTIVE OFFICER

Dorris M Bailey

By Dorris M.Bailey/DH04
7/11/2014

FILE COPY

SOUTH COAST AIR QUALITY MANAGEMENT DISTRICT
21865 East Copley Drive, Diamond Bar, CA 91765

PERMIT TO OPERATE

Permit No.
F48695
A/N 382908

This initial permit must be renewed ANNUALLY unless the equipment is moved, or changes ownership.
If the billing for annual renewal fee (Rule 301.f) is not received by the expiration date, contact the District.

LEGAL OWNER
OR OPERATOR: COMMERCIAL TIRE NETWORK, LLC
14830 CARMENITA RD
NORWALK, CA 90650

ID 125787

Equipment Location: 14830 CARMENITA RD, NORWALK, CA 90650

Equipment Description:

TIRE BUFFER, BANDAG, MODEL 8200, WITH A B & J WATER SPRAY SYSTEM FOR THE RASP.

Conditions:

1) OPERATION OF THIS EQUIPMENT SHALL BE CONDUCTED IN ACCORDANCE WITH ALL DATA AND SPECIFICATIONS SUBMITTED WITH THE APPLICATION UNDER WHICH THIS PERMIT IS ISSUED UNLESS OTHERWISE NOTED BELOW.

2) THIS EQUIPMENT SHALL BE PROPERLY MAINTAINED AND KEPT IN GOOD OPERATING CONDITION AT ALL TIMES.

3) THIS EQUIPMENT SHALL NOT BE OPERATED UNLESS IT IS VENTED TO AIR POLLUTION CONTROL EQUIPMENT WHICH IS IN FULL USE AND WHICH HAS BEEN ISSUED A PERMIT TO OPERATE BY THE EXECUTIVE OFFICER.

4) THIS TIRE BUFFER SHALL NOT BE OPERATED UNLESS THE WATER SPRAY SYSTEM IS IN FULL USE DURING TIRE BUFFING.

NOTICE

IN ACCORDANCE WITH RULE 206, THIS PERMIT TO OPERATE OR COPY SHALL BE POSTED ON OR WITHIN 8 METERS OF THE EQUIPMENT.

FILE COPY

PERMIT TO OPERATE

CONTINUATION OF PERMIT TO OPERATE

THIS PERMIT DOES NOT AUTHORIZE THE EMISSION OF AIR CONTAMINANTS IN EXCESS OF THOSE ALLOWED BY DIVISION 26 OF THE HEALTH AND SAFETY CODE OF THE STATE OF CALIFORNIA OR THE RULES OF THE AIR QUALITY MANAGEMENT DISTRICT. THIS PERMIT CANNOT BE CONSIDERED AS PERMISSION TO VIOLATE EXISTING LAWS, ORDINANCES, REGULATIONS OR STATUTES OF OTHER GOVERNMENT AGENCIES.

EXECUTIVE OFFICER

Dorris M. Bailey

By Dorris M. Bailey/dh04
2/07/2002

FILE COPY

South Coast Air Quality Management District
P.O. Box 4944
Diamond Bar, CA 91765
(909) 396-2000

APPLICATION FOR PERMIT TO CONSTRUCT AND PERMIT TO OPERATE
FORM 400 - A

Non-Title V Facilities: This form must be accompanied by one or more 400-E-xx series form(s). Complete this side of form only.
Title V Facilities: Complete both sides of this form. Include additional forms as necessary.

NC/NOV NUMBER:	P29856
INSPECTOR J. LEE	SECTOR RM
ISSUE DATE	11/14/2000

Section I - Company Information

LEGAL NAME OF OPERATOR: Commercial Tire Network, LLC
☑ IRS OR ☐ S. S. NUMBER: 954762221

PERMIT TO BE ISSUED TO (SEE INSTRUCTIONS):

BUSINESS MAILING ADDRESS: 14830 Carmenita Road Norwalk, Ca. 90650-5231

PERMIT MAILING ADDRESS, IF DIFFERENT FROM BUSINESS MAILING ADDRESS:

TYPE OF ORGANIZATION
☐ Corporation ☐ Limited Partnership ☐ Government Entity
☐ Individual ☐ General Partnership ☑ Other (Fill in): LLC

ARE YOU A SMALL BUSINESS? (SEE INSTRUCTIONS) ☐ Yes ☒ No
AVERAGE ANNUAL GROSS RECEIPTS $
NUMBER OF EMPLOYEES: 30-32
IS YOUR BUSINESS 51 % OR MORE WOMAN/MINORITY OWNED? ☐ Yes ☑ No

THIS SECTION IS REQUIRED FOR ALL APPLICATIONS FOR NEW CONSTRUCTION OR MAJOR MODIFICATIONS.
ARE ALL MAJOR SOURCES UNDER SAME OWNERSHIP IN CALIFORNIA IN COMPLIANCE WITH FEDERAL, STATE, AND LOCAL AIR POLLUTION CONTROL RULES? ☑ Yes ☐ No

ARE YOU THE OWNER OF THE EQUIPMENT UNDER THIS APPLICATION? ☑ Yes ☐ No ☐ IRS OR ☐ S. S. NUMBER OF OWNER
IF NO, ENTER THE LEGAL NAME OF OWNER:

Section II - Facility Information

EQUIPMENT ADDRESS/LOCATION: SAME AS ABOVE
NUMBER/STREET
CITY OR COMMUNITY: CA, ZIP CODE

FACILITY NAME:
FACILITY ID NUMBER: 125781 B 2-27-01

PRINT NAME OF CONTACT PERSON: GEORGE TALIN / PRES.
TITLE OF CONTACT PERSON: MICHAEL LARA / PLANT MGR.

TYPE OF BUSINESS AT THIS FACILITY: TRUCK TIRE RETREADING / SALES & SER.
PRIMARY SIC CODE FOR THIS FACILITY:
NUMBER OF EMPLOYEES AT THIS FACILITY: 32

CONTACT PERSON'S TELEPHONE NUMBER: (562) 926-9275
CONTACT PERSON'S FAX NUMBER: (562) 926-9275
CONTACT PERSON'S E-MAIL ADDRESS: @

Section III - Application Type

DESCRIPTION OF EQUIPMENT: 8200 BANDAG BUFFER
PREVIOUS PERMIT #(S):

APPLICATION FOR (SEE INSTRUCTIONS):
☐ NEW CONSTRUCTION ☐ MODIFICATION ☐ CHANGE OF LOCATION
☒ EXISTING EQUIPMENT WITHOUT PERMIT ☐ CHANGE OF PERMITTEE ☐ CHANGE OF PERMIT CONDITION
☐ EXISTING EQUIPMENT WITH EXPIRED PERMIT

ARE YOU SUBMITTING MULTIPLE APPLICATIONS FOR EQUIPMENT IDENTICAL TO THAT DESCRIBED ABOVE? ☐ Yes ☐ No

☐ **APPLICATION FOR NON-TITLE V EQUIPMENT PERMIT. CHECK THE SUPPLEMENTAL SERIES 400-E-xx FORM(S) SUBMITTED WITH THIS 400-A FORM:**

____ 400-E-1	• PARTICULATE MATTER (PM_{10}) CONTROL EQUIPMENT	____ 400-E-13	• INTERNAL COMBUSTION EQUIPMENT
____ 400-E-2	• VOLATILE ORGANIC COMPOUND (VOC) CONTROL EQUIPMENT	____ 400-E-14	• OPEN PROCESS TANK
____ 400-E-3	• SCRUBBER	____ 400-E-14a	• OPEN PROCESS TANK; PROCESS LINE
____ 400-E-4	• ABRASIVE BLASTING EQUIPMENT	____ 400-E-15	• PRINTING EQUIPMENT
____ 400-E-6	• DEGREASER	____ 400-E-16	• SOLID MATERIALS STORAGE EQUIPMENT
____ 400-E-7	• DRY CLEANING EQUIPMENT	____ 400-E-17	• SPRAY BOOTH/OPEN SPRAY
____ 400-E-8	• ETHYLENE OXIDE STERILIZER	____ 400-E-17a	• POWDER SPRAY BOOTH
____ 400-E-9	• EXTERNAL COMBUSTION EQUIPMENT	____ 400-E-18	• STORAGE TANK (LIQUID & GASEOUS MAT'L)
____ 400-E-10	• FOOD BROILER/FRYER	____ 400-E-19	• WAVE SOLDER MACHINE
____ 400-E-11	• FUEL DISPENSING AND STORAGE EQUIPMENT	____ 400-E-20	• ASBESTOS REMOVAL EQUIPMENT
____ 400-E-12	• GAS TURBINE	____ NONE	• ADDITIONAL INFORMATION SUBMITTED AS REQUESTED ON FORM 400-E-GI

☐ **APPLICATION FOR TITLE V FACILITY PERMIT. PROVIDE INFORMATION REQUESTED ON REVERSE SIDE OF THIS FORM.**

I HEREBY CERTIFY THAT ALL INFORMATION CONTAINED HEREIN AND INFORMATION SUBMITTED WITH THIS APPLICATION IS TRUE AND CORRECT.
SIGNATURE OF RESPONSIBLE OFFICIAL OF FIRM: Michael Lara
TITLE OF RESPONSIBLE OFFICIAL OF FIRM: PLANT MGR
TYPE OR PRINT NAME OF RESPONSIBLE OFFICIAL OF FIRM: GEORGE TALIN
RESPONSIBLE OFFICIAL'S TELEPHONE NUMBER: (562) 926-9275
DATE SIGNED: 2/22/01

I HEREBY CERTIFY THAT ALL INFORMATION CONTAINED HEREIN AND INFORMATION SUBMITTED WITH THIS APPLICATION IS TRUE AND CORRECT.
SIGNATURE OF PREPARER, IF PREPARED BY PERSON OTHER THAN RESPONSIBLE OFFICIAL OF FIRM: Michael Lara
TITLE OF PREPARER: PLANT MGR.
TYPE OR PRINT NAME OF PREPARER, IF PREPARED BY PERSON OTHER THAN RESPONSIBLE OFFICIAL OF FIRM: COMMERCIAL TIRE NETWORK LLC
PREPARER'S TELEPHONE NUMBER: (562) 926-9275
DATE SIGNED: 2/22/01

TITLE V FACILITIES ONLY: COMPLETE OTHER SIDE

AQMD USE ONLY	APPLICATION/TRACKING #	PROJECT #	TYPE B C D	EQUIPMENT CATEGORY CODE:	FEE SCHEDULE:	VALIDATION
	382908	B 2/27/01		____ / ____	$	2-23-01

ENG. A R DATE	ENG. A R DATE	CLASS I III IV	ASSIGNMENT UNIT F ENGINEER	ENF. SECT.	CHECK/MONEY ORDER #	AMOUNT
					005315	$ 329695

FORM 400-A, Rev. 10/97

#10132

4 of 4

SOUTH COAST AIR QUALITY MANAGEMENT DISTRICT
21865 East Copley Drive, Diamond Bar, CA 91765

PERMIT TO OPERATE

Permit No.
F73247
A/N 436259

This initial permit must be renewed ANNUALLY unless the equipment is moved, or changes ownership.
If the billing for the annual renewal fee (Rule 301.f) is not received by the expiration date, contact the District.

ID 142418

Legal Owner
or Operator: 14830 CARMENITA RD LLC/GCR TIRE CTRS
1200 FIRESTONE PKY
AKRON, OH 44317

Equipment Location: 14830 CARMENITA RD, NORWALK, CA 90650

Equipment Description :

TIRE BUFFER, BANDAG, MODEL 8200, WITH A B & J WATER SPRAY SYSTEM FOR THE RASP.

Conditions :

1. OPERATION OF THIS EQUIPMENT SHALL BE CONDUCTED IN ACCORDANCE WITH ALL DATA AND SPECIFICATIONS SUBMITTED WITH THE APPLICATION UNDER WHICH THIS PERMIT IS ISSUED UNLESS OTHERWISE NOTED BELOW.

2. THIS EQUIPMENT SHALL BE PROPERLY MAINTAINED AND KEPT IN GOOD OPERATING CONDITION AT ALL TIMES.

3. THIS EQUIPMENT SHALL NOT BE OPERATED UNLESS IT IS VENTED TO AIR POLLUTION CONTROL EQUIPMENT WHICH IS IN FULL USE AND WHICH HAS BEEN ISSUED A PERMIT TO OPERATE BY THE EXECUTIVE OFFICER.

4. THIS TIRE BUFFER SHALL NOT BE OPERATED UNLESS THE WATER SPRAY SYSTEM IS IN FULL USE DURING TIRE BUFFING.

FILE COPY

PERMIT TO OPERATE

CONTINUATION OF PERMIT TO OPERATE

NOTICE

IN ACCORDANCE WITH RULE 206, THIS PERMIT TO OPERATE OR COPY SHALL BE POSTED ON OR WITHIN 8 METERS OF THE EQUIPMENT.

THIS PERMIT DOES NOT AUTHORIZE THE EMISSION OF AIR CONTAMINANTS IN EXCESS OF THOSE ALLOWED BY DIVISION 26 OF THE HEALTH AND SAFETY CODE OF THE STATE OF CALIFORNIA OR THE RULES OF THE AIR QUALITY MANAGEMENT DISTRICT. THIS PERMIT CANNOT BE CONSIDERED AS PERMISSION TO VIOLATE EXISTING LAWS, ORDINANCES, REGULATIONS OR STATUES OF OTHER GOVERNMENT AGENCIES.

EXECUTIVE OFFICER

Dorris M Bailey

By Dorris M.Bailey/LK04
1/22/2005

FILE COPY

South Coast Air Quality Management District
P. O. Box 4944
Diamond Bar, CA 91765
(909) 396-2000

APPLICATION FOR PERMIT TO CONSTRUCT AND PERMIT TO OPERATE
FORM 400 - A

Non-Title V Facilities: This form must be accompanied by one or more 400-E-xx series form(s). Complete this side of form only.
Title V Facilities: Complete both sides of this form. Include additional forms as necessary.

NC/NOV NUMBER: P43885
INSPECTOR JN 01 **SECTOR** RM
ISSUE DATE 10/07/04

Section I - Company Information

LEGAL NAME OF OPERATOR: 14830 CARMENITA ROAD, LLC ~~BRIDGESTONE/FIRESTONE RETAIL/COMMERCIAL LLC~~, DBA. GCR TIRE CENTERS ☐ IRS OR ☐ S. S. NUMBER

PERMIT TO BE ISSUED TO (SEE INSTRUCTIONS): ~~BRIDGESTONE/FIRESTONE RETAIL/COMMERCIAL LLC~~ 14830 CARMENITA ROAD LLC., DBA. GCR TIRE CENTERS

BUSINESS MAILING ADDRESS: 1200 FIRESTONE PARKWAY, AKRON, OH 44317

PERMIT MAILING ADDRESS, IF DIFFERENT FROM BUSINESS MAILING ADDRESS:

TYPE OF ORGANIZATION
☐ Corporation ✔ Limited Partnership ☐ Government Entity
☐ Individual ☐ General Partnership ☐ Other (Fill in):

ARE YOU A SMALL BUSINESS? (SEE INSTRUCTIONS) ☐ Yes ✔ No
AVERAGE ANNUAL GROSS RECEIPTS $
NUMBER OF EMPLOYEES
IS YOUR BUSINESS 51 % OR MORE WOMAN/MINORITY OWNED? ☐ Yes ✔ No

THIS SECTION IS REQUIRED FOR ALL APPLICATIONS FOR NEW CONSTRUCTION OR MAJOR MODIFICATIONS.
ARE ALL MAJOR SOURCES UNDER SAME OWNERSHIP IN CALIFORNIA IN COMPLIANCE WITH FEDERAL, STATE, AND LOCAL AIR POLLUTION CONTROL RULES? ✔ Yes ☐ No
ARE YOU THE OWNER OF THE EQUIPMENT UNDER THIS APPLICATION? ☐ Yes ☐ No ☐ IRS OR ☐ S. S. NUMBER OF OWNER
IF NO, ENTER THE LEGAL NAME OF OWNER

Section II - Facility Information

EQUIPMENT ADDRESS/LOCATION: 14830 CAMENITA ROAD (NUMBER/STREET)
NORWALK (CITY OR COMMUNITY) CA, 90650 (ZIP CODE)
FACILITY NAME: GCR TIRE CENTERS
FACILITY ID NUMBER: ~~999966~~ 142418
PRINT NAME OF CONTACT PERSON: WELDON ROSSER
TITLE OF CONTACT PERSON: ASSISTANT MANAGER, U.S RETAIL OPERATIONS
TYPE OF BUSINESS AT THIS FACILITY: TIRE RETREADING OPERATION
PRIMARY SIC CODE FOR THIS FACILITY: 7534
NUMBER OF EMPLOYEES AT THIS FACILITY:
CONTACT PERSON'S TELEPHONE NUMBER: (512) 585-3741
CONTACT PERSON'S FAX NUMBER: ( ) -
CONTACT PERSON'S E-MAIL ADDRESS:

Section III – Application Type

DESCRIPTION OF EQUIPMENT: TIRE BUFFER
PREVIOUS PERMIT #(S): F48695 / 382908

APPLICATION FOR (SEE INSTRUCTIONS):
☐ NEW CONSTRUCTION ☐ MODIFICATION ☐ CHANGE OF LOCATION
☐ EXISTING EQUIPMENT WITHOUT PERMIT ✔ CHANGE OF PERMITTEE ☐ CHANGE OF PERMIT CONDITION
☐ EXISTING EQUIPMENT WITH EXPIRED PERMIT

ARE YOU SUBMITTING MULTIPLE APPLICATIONS FOR EQUIPMENT IDENTICAL TO THAT DESCRIBED ABOVE? ☐ Yes ✔ No ID: 125787

✔ **APPLICATION FOR NON-TITLE V EQUIPMENT PERMIT. CHECK THE SUPPLEMENTAL SERIES 400-E-xx FORM(S) SUBMITTED WITH THIS 400-A FORM:**

____ 400-E-1	• PARTICULATE MATTER (PM_{10}) CONTROL EQUIPMENT	____ 400-E-13	• INTERNAL COMBUSTION EQUIPMENT
____ 400-E-2	• VOLATILE ORGANIC COMPOUND (VOC) CONTROL EQUIPMENT	____ 400-E-14	• OPEN PROCESS TANK
____ 400-E-3	• SCRUBBER	____ 400-E-14a	• OPEN PROCESS TANK; PROCESS LINE
____ 400-E-4	• ABRASIVE BLASTING EQUIPMENT	____ 400-E-15	• PRINTING EQUIPMENT
____ 400-E-6	• DEGREASER	____ 400-E-16	• SOLID MATERIALS STORAGE EQUIPMENT
____ 400-E-7	• DRY CLEANING EQUIPMENT	____ 400-E-17	• SPRAY BOOTH/OPEN SPRAY
____ 400-E-8	• ETHYLENE OXIDE STERILIZER	____ 400-E-17a	• POWDER SPRAY BOOTH
____ 400-E-9	• EXTERNAL COMBUSTION EQUIPMENT	____ 400-E-18	• STORAGE TANK (LIQUID & GASEOUS MAT'L)
____ 400-E-10	• FOOD BROILER/FRYER	____ 400-E-19	• WAVE SOLDER MACHINE
____ 400-E-11	• FUEL DISPENSING AND STORAGE EQUIPMENT	____ 400-E-20	• ASBESTOS REMOVAL EQUIPMENT
____ 400-E-12	• GAS TURBINE	✔ ____ NONE	• ADDITIONAL INFORMATION SUBMITTED AS REQUESTED ON FORM 400-E-GI

☐ **APPLICATION FOR TITLE V FACILITY PERMIT. PROVIDE INFORMATION REQUESTED ON REVERSE SIDE OF THIS FORM.**

I HEREBY CERTIFY THAT ALL INFORMATION CONTAINED HEREIN AND INFORMATION SUBMITTED WITH THIS APPLICATION IS TRUE AND CORRECT.
SIGNATURE OF RESPONSIBLE OFFICIAL OF FIRM: Weldon Rosser
TITLE OF RESPONSIBLE OFFICIAL OF FIRM: ASSISTANT MANAGER, U.S RETAIL OPERATIONS
TYPE OR PRINT NAME OF RESPONSIBLE OFFICIAL OF FIRM: WELDON ROSSER
RESPONSIBLE OFFICIAL'S TELEPHONE NUMBER: (512) 585-3741
DATE SIGNED: 10 / 22 / 04

I HEREBY CERTIFY THAT ALL INFORMATION CONTAINED HEREIN AND INFORMATION SUBMITTED WITH THIS APPLICATION IS TRUE AND CORRECT.
SIGNATURE OF PREPARER, IF PREPARED BY PERSON OTHER THAN RESPONSIBLE OFFICIAL OF FIRM:
TITLE OF PREPARER: CONSULTANT
TYPE OR PRINT NAME OF PREPARER, IF PREPARED BY PERSON OTHER THAN RESPONSIBLE OFFICIAL OF FIRM: W. CHUNG LEE
PREPARER'S TELEPHONE NUMBER: (909) 396-9210 -
DATE SIGNED: 10 / 22 / 04

TITLE V FACILITIES ONLY: COMPLETE OTHER SIDE

AQMD USE ONLY	APPLICATION/TRACKING #	PROJECT #	TYPE B C D	EQUIPMENT CATEGORY CODE:	FEE SCHEDULE:	VALIDATION
	436259			000401 / ___	$316.90	10/07/04

ENG. DATE	A R	ENG. DATE	A R	CLASS I II III IV	ASSIGNMENT UNIT N ENGINEER	ENF. SECT.	CHECK/MONEY ORDER #	AMOUNT $
11-19-04							860972	4,817.30

(40530) 186

SOUTH COAST AIR QUALITY MANAGEMENT DISTRICT
21865 East Copley Drive, Diamond Bar, CA 91765

PERMIT TO OPERATE

Permit No.
F73248
A/N 436261

This initial permit must be renewed ANNUALLY unless the equipment is moved, or changes ownership.
If the billing for the annual renewal fee (Rule 301.f) is not received by the expiration date, contact the District.

ID 142418

Legal Owner
or Operator: 14830 CARMENITA RD LLC/GCR TIRE CTRS
1200 FIRESTONE PKY
AKRON, OH 44317

Equipment Location: 14830 CARMENITA RD, NORWALK, CA 90650

Equipment Description :

TIRE BUFFER, BANDAG, MODEL 8120, WITH A B & J WATER SPRAY SYSTEM FOR THE RASP.

Conditions :

1. OPERATION OF THIS EQUIPMENT SHALL BE CONDUCTED IN ACCORDANCE WITH ALL DATA AND SPECIFICATIONS SUBMITTED WITH THE APPLICATION UNDER WHICH THIS PERMIT IS ISSUED UNLESS OTHERWISE NOTED BELOW.

2. THIS EQUIPMENT SHALL BE PROPERLY MAINTAINED AND KEPT IN GOOD OPERATING CONDITION AT ALL TIMES.

3. THE EQUIPMENT SHALL NOT BE OPERATED UNLESS IT IS VENTED TO ONLY TO AIR POLLUTION CONTROL EQUIPMENT WHICH IS IN FULL USE AND WHICH HAS BEEN ISSUED A PERMIT TO OPERATE BY THE EXECUTIVE OFFICER.

4. THIS TIRE BUFFER SHALL NOT BE OPERATED UNLESS THE WATER SPRAY SYSTEM IS IN FULL USE DURING TIRE BUFFING.

FILE COPY

CONTINUATION OF PERMIT TO OPERATE

NOTICE

IN ACCORDANCE WITH RULE 206, THIS PERMIT TO OPERATE OR COPY SHALL BE POSTED ON OR WITHIN 8 METERS OF THE EQUIPMENT.

THIS PERMIT DOES NOT AUTHORIZE THE EMISSION OF AIR CONTAMINANTS IN EXCESS OF THOSE ALLOWED BY DIVISION 26 OF THE HEALTH AND SAFETY CODE OF THE STATE OF CALIFORNIA OR THE RULES OF THE AIR QUALITY MANAGEMENT DISTRICT. THIS PERMIT CANNOT BE CONSIDERED AS PERMISSION TO VIOLATE EXISTING LAWS, ORDINANCES, REGULATIONS OR STATUES OF OTHER GOVERNMENT AGENCIES.

EXECUTIVE OFFICER

Dorris M Bailey

By Dorris M.Bailey/LK04
1/22/2005

FILE COPY

South Coast Air Quality Management District
P. O. Box 4944
Diamond Bar, CA 91765
(909) 396-2000

APPLICATION FOR PERMIT TO CONSTRUCT AND PERMIT TO OPERATE
FORM 400 - A

Non-Title V Facilities: This form must be accompanied by one or more 400-E-xx series form(s). Complete this side of form only.
Title V Facilities: Complete both sides of this form. Include additional forms as necessary.

NC/NOV NUMBER: P43885
INSPECTOR JN 01 **SECTOR** RM
ISSUE DATE 10/07/04

Section I - Company Information

LEGAL NAME OF OPERATOR 14830 CARMENITA ROAD LLC. ☐ IRS OR ☐ S. S. NUMBER
~~BRIDGESTONE/FIRESTONE RETAIL/COMMERCIAL LLC.,~~ DBA. GCR TIRE CENTERS

PERMIT TO BE ISSUED TO (SEE INSTRUCTIONS) ~~BRIDGESTONE/FIRESTONE RETAIL/COMMERCIAL LLC.~~ 14830 CARMENITA ROAD LLC., DBA. GCR TIRE CENTERS

BUSINESS MAILING ADDRESS 1200 FIRESTONE PARKWAY, AKRON, OH 44317

PERMIT MAILING ADDRESS, IF DIFFERENT FROM BUSINESS MAILING ADDRESS

TYPE OF ORGANIZATION
☐ Corporation ✔ Limited Partnership ☐ Government Entity
☐ Individual ☐ General Partnership ☐ Other (Fill In):

ARE YOU A SMALL BUSINESS? (SEE INSTRUCTIONS) ☐ Yes ✔ No
AVERAGE ANNUAL GROSS RECEIPTS $
NUMBER OF EMPLOYEES
IS YOUR BUSINESS 51 % OR MORE WOMAN/MINORITY OWNED? ☐ Yes ✔ No

THIS SECTION IS REQUIRED FOR ALL APPLICATIONS FOR NEW CONSTRUCTION OR MAJOR MODIFICATIONS.
ARE ALL MAJOR SOURCES UNDER SAME OWNERSHIP IN CALIFORNIA IN COMPLIANCE WITH FEDERAL, STATE, AND LOCAL AIR POLLUTION CONTROL RULES? ✔ Yes ☐ No
ARE YOU THE OWNER OF THE EQUIPMENT UNDER THIS APPLICATION? ☐ Yes ☐ No ☐ IRS OR ☐ S. S. NUMBER OF OWNER
IF NO, ENTER THE LEGAL NAME OF OWNER

Section II - Facility Information

EQUIPMENT ADDRESS/LOCATION
14830 CAMENITA ROAD
NUMBER/STREET
NORWALK CA, 90650
CITY OR COMMUNITY ZIP CODE

FACILITY NAME
GCR TIRE CENTERS
FACILITY ID NUMBER
~~999966~~ 142418

PRINT NAME OF CONTACT PERSON
WELDON ROSSER
TITLE OF CONTACT PERSON
ASSISTANT MANAGER, U.S RETAIL OPERATIONS

TYPE OF BUSINESS AT THIS FACILITY
TIRE RETREADING OPERATION
PRIMARY SIC CODE FOR THIS FACILITY
7534
NUMBER OF EMPLOYEES AT THIS FACILITY

CONTACT PERSON'S TELEPHONE NUMBER
(512) 585-3741
CONTACT PERSON'S FAX NUMBER
( ) -
CONTACT PERSON'S E-MAIL ADDRESS

Section III – Application Type

DESCRIPTION OF EQUIPMENT: TIRE BUFFER
PREVIOUS PERMIT #(S): F48693 / 138905

APPLICATION FOR (SEE INSTRUCTIONS):
☐ NEW CONSTRUCTION ☐ MODIFICATION ☐ CHANGE OF LOCATION
☐ EXISTING EQUIPMENT WITHOUT PERMIT ✔ CHANGE OF PERMITTEE ☐ CHANGE OF PERMIT CONDITION
☐ EXISTING EQUIPMENT WITH EXPIRED PERMIT

ARE YOU SUBMITTING MULTIPLE APPLICATIONS FOR EQUIPMENT IDENTICAL TO THAT DESCRIBED ABOVE? ☐ Yes ✔ No

✔ **APPLICATION FOR NON-TITLE V EQUIPMENT PERMIT. CHECK THE SUPPLEMENTAL SERIES 400-E-xx FORM(S) SUBMITTED WITH THIS 400-A FORM:**

____ 400-E-1	• PARTICULATE MATTER (PM_{10}) CONTROL EQUIPMENT	____ 400-E-13	• INTERNAL COMBUSTION EQUIPMENT
____ 400-E-2	• VOLATILE ORGANIC COMPOUND (VOC) CONTROL EQUIPMENT	____ 400-E-14	• OPEN PROCESS TANK
____ 400-E-3	• SCRUBBER	____ 400-E-14a	• OPEN PROCESS TANK; PROCESS LINE
____ 400-E-4	• ABRASIVE BLASTING EQUIPMENT	____ 400-E-15	• PRINTING EQUIPMENT
____ 400-E-6	• DEGREASER	____ 400-E-16	• SOLID MATERIALS STORAGE EQUIPMENT
____ 400-E-7	• DRY CLEANING EQUIPMENT	____ 400-E-17	• SPRAY BOOTH/OPEN SPRAY
____ 400-E-8	• ETHYLENE OXIDE STERILIZER	____ 400-E-17a	• POWDER SPRAY BOOTH
____ 400-E-9	• EXTERNAL COMBUSTION EQUIPMENT	____ 400-E-18	• STORAGE TANK (LIQUID & GASEOUS MAT'L)
____ 400-E-10	• FOOD BROILER/FRYER	____ 400-E-19	• WAVE SOLDER MACHINE
____ 400-E-11	• FUEL DISPENSING AND STORAGE EQUIPMENT	____ 400-E-20	• ASBESTOS REMOVAL EQUIPMENT
____ 400-E-12	• GAS TURBINE	✔ ____ NONE	• ADDITIONAL INFORMATION SUBMITTED AS REQUESTED ON FORM 400-E-GI

IO: 125787

☐ **APPLICATION FOR TITLE V FACILITY PERMIT. PROVIDE INFORMATION REQUESTED ON REVERSE SIDE OF THIS FORM.**

I HEREBY CERTIFY THAT ALL INFORMATION CONTAINED HEREIN AND INFORMATION SUBMITTED WITH THIS APPLICATION IS TRUE AND CORRECT.
SIGNATURE OF RESPONSIBLE OFFICIAL OF FIRM: Weldon Rosser
TITLE OF RESPONSIBLE OFFICIAL OF FIRM: ASSISTANT MANAGER, U.S RETAIL OPERATIONS
TYPE OR PRINT NAME OF RESPONSIBLE OFFICIAL OF FIRM: WELDON ROSSER
RESPONSIBLE OFFICIAL'S TELEPHONE NUMBER: (512) 585-3741
DATE SIGNED: 10 / 22 / 04

I HEREBY CERTIFY THAT ALL INFORMATION CONTAINED HEREIN AND INFORMATION SUBMITTED WITH THIS APPLICATION IS TRUE AND CORRECT.
SIGNATURE OF PREPARER, IF PREPARED BY PERSON OTHER THAN RESPONSIBLE OFFICIAL OF FIRM:
TITLE OF PREPARER: CONSULTANT
TYPE OR PRINT NAME OF PREPARER, IF PREPARED BY PERSON OTHER THAN RESPONSIBLE OFFICIAL OF FIRM: W. CHUNG LEE
PREPARER'S TELEPHONE NUMBER: (909) 396-9210
DATE SIGNED: 10 / 24 / 04

TITLE V FACILITIES ONLY: COMPLETE OTHER SIDE

AQMD USE ONLY	APPLICATION/TRACKING #	PROJECT #	TYPE (B) C D	EQUIPMENT CATEGORY CODE:	FEE SCHEDULE:	VALIDATION
	436261			000401 / ---	$ 316.90	10/27/04

ENG. (A) R	ENG. A R	CLASS	ASSIGNMENT	ENF.	CHECK/MONEY ORDER	AMOUNT
DATE 10/26/04	DATE	I (II) IV	UNIT N ENGINEER	SECT.	# 860972	$4,817.30

286

SOUTH COAST AIR QUALITY MANAGEMENT DISTRICT
21865 East Copley Drive, Diamond Bar, CA 91765

PERMIT TO OPERATE

Permit No.
F73246
A/N 436266

This initial permit must be renewed ANNUALLY unless the equipment is moved, or changes ownership.
If the billing for the annual renewal fee (Rule 301.f) is not received by the expiration date, contact the District.

ID 142418

Legal Owner
or Operator: 14830 CARMENITA RD LLC/GCR TIRE CTRS
1200 FIRESTONE PKY
AKRON, OH 44317

Equipment Location: 14830 CARMENITA RD, NORWALK, CA 90650

Equipment Description :

AIR POLLUTION CONTROL SYSTEM CONSISTING OF:

1. CYCLONE SEPARATOR, AIR TECH ENTERPRISES, MODEL BT18G30, 4'-3" DIA. X 13'-11" H.

2. EXHAUST SYSTEM WITH A 30 HP. BLOWER VENTING TWO TIRE BUFFERS.

Conditions :

1. OPERATION OF THIS EQUIPMENT SHALL BE CONDUCTED IN ACCORDANCE WITH ALL DATA AND SPECIFICATIONS SUBMITTED WITH THE APPLICATION UNDER WHICH THIS PERMIT IS ISSUED UNLESS OTHERWISE NOTED BELOW.

2. THIS EQUIPMENT SHALL BE PROPERLY MAINTAINED AND KEPT IN GOOD OPERATING CONDITION AT ALL TIMES.

FILE COPY

CONTINUATION OF PERMIT TO OPERATE

NOTICE

IN ACCORDANCE WITH RULE 206, THIS PERMIT TO OPERATE OR COPY SHALL BE POSTED ON OR WITHIN 8 METERS OF THE EQUIPMENT.

THIS PERMIT DOES NOT AUTHORIZE THE EMISSION OF AIR CONTAMINANTS IN EXCESS OF THOSE ALLOWED BY DIVISION 26 OF THE HEALTH AND SAFETY CODE OF THE STATE OF CALIFORNIA OR THE RULES OF THE AIR QUALITY MANAGEMENT DISTRICT. THIS PERMIT CANNOT BE CONSIDERED AS PERMISSION TO VIOLATE EXISTING LAWS, ORDINANCES, REGULATIONS OR STATUES OF OTHER GOVERNMENT AGENCIES.

EXECUTIVE OFFICER

Dorris M Bailey

By Dorris M.Bailey/LK04
1/22/2005

FILE COPY

South Coast Air Quality Management District
P. O. Box 4944
Diamond Bar, CA 91765
(909) 396-2000

APPLICATION FOR PERMIT TO CONSTRUCT AND PERMIT TO OPERATE
FORM 400 - A

Non-Title V Facilities: This form must be accompanied by one or more 400-E-xx series form(s). Complete this side of form only.
Title V Facilities: Complete both sides of this form. Include additional forms as necessary.

NC/NOV NUMBER: P43885
INSPECTOR JN 01 **SECTOR** RM
ISSUE DATE 10/07/04

Section I - Company Information

LEGAL NAME OF OPERATOR 14830 CARMENITA ROAD LLC. ☐ IRS OR ☐ S. S. NUMBER
~~BRIDGESTONE/FIRESTONE RETAIL/COMMERCIAL LLC.~~, DBA. GCR TIRE CENTERS

PERMIT TO BE ISSUED TO (SEE INSTRUCTIONS) ~~BRIDGESTONE/FIRESTONE RETAIL/COMMERCIAL LLC.~~ 14830 CARMENITA ROAD LLC., DBA. GCR TIRE CENTERS

BUSINESS MAILING ADDRESS 1200 FIRESTONE PARKWAY, AKRON, OH 44317

PERMIT MAILING ADDRESS, IF DIFFERENT FROM BUSINESS MAILING ADDRESS

TYPE OF ORGANIZATION
☐ Corporation ✔ Limited Partnership ☐ Government Entity
☐ Individual ☐ General Partnership ☐ Other (Fill in):

ARE YOU A SMALL BUSINESS? (SEE INSTRUCTIONS) ☐ Yes ✔ No
AVERAGE ANNUAL GROSS RECEIPTS $
NUMBER OF EMPLOYEES
IS YOUR BUSINESS 51 % OR MORE WOMAN/MINORITY OWNED? ☐ Yes ✔ No

THIS SECTION IS REQUIRED FOR ALL APPLICATIONS FOR NEW CONSTRUCTION OR MAJOR MODIFICATIONS.
ARE ALL MAJOR SOURCES UNDER SAME OWNERSHIP IN CALIFORNIA IN COMPLIANCE WITH FEDERAL, STATE, AND LOCAL AIR POLLUTION CONTROL RULES? ✔ Yes ☐ No
ARE YOU THE OWNER OF THE EQUIPMENT UNDER THIS APPLICATION? ☐ Yes ☐ No ☐ IRS OR ☐ S. S. NUMBER OF OWNER
IF NO, ENTER THE LEGAL NAME OF OWNER

Section II - Facility Information

EQUIPMENT ADDRESS/LOCATION
14830 CAMENITA ROAD (NUMBER/STREET)
NORWALK (CITY OR COMMUNITY) CA, 90650 (ZIP CODE)

FACILITY NAME: GCR TIRE CENTERS
FACILITY ID NUMBER: ~~999966~~ 142418

PRINT NAME OF CONTACT PERSON: WELDON ROSSER
TITLE OF CONTACT PERSON: ASSISTANT MANAGER, U.S RETAIL OPERATIONS

TYPE OF BUSINESS AT THIS FACILITY: TIRE RETREADING OPERATION
PRIMARY SIC CODE FOR THIS FACILITY: 7534
NUMBER OF EMPLOYEES AT THIS FACILITY:

CONTACT PERSON'S TELEPHONE NUMBER: (512) 585-3741
CONTACT PERSON'S FAX NUMBER: ( ) -
CONTACT PERSON'S E-MAIL ADDRESS:

Section III – Application Type

DESCRIPTION OF EQUIPMENT: CYCLONE
PREVIOUS PERMIT #(S): F48694 / 382906

APPLICATION FOR (SEE INSTRUCTIONS):
☐ NEW CONSTRUCTION ☐ MODIFICATION ☐ CHANGE OF LOCATION
☐ EXISTING EQUIPMENT WITHOUT PERMIT ✔ CHANGE OF PERMITTEE ☐ CHANGE OF PERMIT CONDITION
☐ EXISTING EQUIPMENT WITH EXPIRED PERMIT

ARE YOU SUBMITTING MULTIPLE APPLICATIONS FOR EQUIPMENT IDENTICAL TO THAT DESCRIBED ABOVE? ☐ Yes ✔ No

✔ **APPLICATION FOR NON-TITLE V EQUIPMENT PERMIT. CHECK THE SUPPLEMENTAL SERIES 400-E-xx FORM(S) SUBMITTED WITH THIS 400-A FORM:**

____ 400-E-1	• PARTICULATE MATTER (PM_{10}) CONTROL EQUIPMENT	____ 400-E-13	• INTERNAL COMBUSTION EQUIPMENT
____ 400-E-2	• VOLATILE ORGANIC COMPOUND (VOC) CONTROL EQUIPMENT	____ 400-E-14	• OPEN PROCESS TANK
____ 400-E-3	• SCRUBBER	____ 400-E-14a	• OPEN PROCESS TANK; PROCESS LINE
____ 400-E-4	• ABRASIVE BLASTING EQUIPMENT	____ 400-E-15	• PRINTING EQUIPMENT
____ 400-E-6	• DEGREASER	____ 400-E-16	• SOLID MATERIALS STORAGE EQUIPMENT
____ 400-E-7	• DRY CLEANING EQUIPMENT	____ 400-E-17	• SPRAY BOOTH/OPEN SPRAY
____ 400-E-8	• ETHYLENE OXIDE STERILIZER	____ 400-E-17a	• POWDER SPRAY BOOTH
____ 400-E-9	• EXTERNAL COMBUSTION EQUIPMENT	____ 400-E-18	• STORAGE TANK (LIQUID & GASEOUS MAT'L)
____ 400-E-10	• FOOD BROILER/FRYER	____ 400-E-19	• WAVE SOLDER MACHINE
____ 400-E-11	• FUEL DISPENSING AND STORAGE EQUIPMENT	____ 400-E-20	• ASBESTOS REMOVAL EQUIPMENT
____ 400-E-12	• GAS TURBINE	✔____ NONE	• ADDITIONAL INFORMATION SUBMITTED AS REQUESTED ON FORM 400-E-GI

ID: 125787

☐ **APPLICATION FOR TITLE V FACILITY PERMIT. PROVIDE INFORMATION REQUESTED ON REVERSE SIDE OF THIS FORM.**

I HEREBY CERTIFY THAT ALL INFORMATION CONTAINED HEREIN AND INFORMATION SUBMITTED WITH THIS APPLICATION IS TRUE AND CORRECT.
SIGNATURE OF RESPONSIBLE OFFICIAL OF FIRM: Weldon Rosser
TITLE OF RESPONSIBLE OFFICIAL OF FIRM: ASSISTANT MANAGER, U.S RETAIL OPERATIONS
TYPE OR PRINT NAME OF RESPONSIBLE OFFICIAL OF FIRM: WELDON ROSSER
RESPONSIBLE OFFICIAL'S TELEPHONE NUMBER: (512) 585-3741
DATE SIGNED: 10 / 22 / 04

I HEREBY CERTIFY THAT ALL INFORMATION CONTAINED HEREIN AND INFORMATION SUBMITTED WITH THIS APPLICATION IS TRUE AND CORRECT.
SIGNATURE OF PREPARER, IF PREPARED BY PERSON OTHER THAN RESPONSIBLE OFFICIAL OF FIRM:
TITLE OF PREPARER: CONSULTANT
TYPE OR PRINT NAME OF PREPARER, IF PREPARED BY PERSON OTHER THAN RESPONSIBLE OFFICIAL OF FIRM: W. CHUNG LEE
PREPARER'S TELEPHONE NUMBER: (909) 396-9210 -
DATE SIGNED: 10 / 22 / 04

TITLE V FACILITIES ONLY: COMPLETE OTHER SIDE

AQMD USE ONLY	APPLICATION/TRACKING #	PROJECT #	TYPE B (C) D	EQUIPMENT CATEGORY CODE: 124	FEE SCHEDULE:	VALIDATION
	362666				$316.90	10/29/04

ENG. DATE	A R	ENG. DATE	A R	CLASS I (III) IV	ASSIGNMENT UNIT 2 ENGINEER	ENF. SECT.	CHECK/MONEY ORDER #	AMOUNT $
11-16-04							860972	4,817.80

396

SOUTH COAST AIR QUALITY MANAGEMENT DISTRICT
21865 East Copley Drive, Diamond Bar, CA 91765

PERMIT TO OPERATE

This initial permit must be renewed ANNUALLY unless the equipment is moved, or changes ownership.
If the billing for the annual renewal fee (Rule 301.f) is not received by the expiration date, contact the District.

ID 142418

Legal Owner
or Operator: 14830 CARMENITA RD LLC/GCR TIRE CTRS
1200 FIRESTONE PKY
AKRON, OH 44317

Equipment Location: 14830 CARMENITA RD, NORWALK, CA 90650

Equipment Description :

POWDER SPRAY BOOTH, RIMM-KLEEN SYSTEMS, 5'-0" W. X 5'-0" L. X 6'-8" H., WITH THREE PRIMARY FILTERS, EACH 1'-2" DIA. X 3'-4" L., FOUR SECONDARY FILTERS, EACH 1'-8" W. X 1"-8" L. X 0'-2" D., AND A 10 HP. FAN.

Conditions :

1. OPERATION OF THIS EQUIPMENT SHALL BE CONDUCTED IN ACCORDANCE WITH ALL DATA AND SPECIFICATIONS SUBMITTED WITH THE APPLICATION UNDER WHICH THIS PERMIT IS ISSUED UNLESS OTHERWISE NOTED BELOW.

2. THIS EQUIPMENT SHALL BE PROPERLY MAINTAINED AND KEPT IN GOOD OPERATING CONDITION AT ALL TIMES.

3. THIS EQUIPMENT SHALL NOT BE USED TO APPLY POWDER COATINGS WHICH CONTAIN TOXIC AIR CONTAMINANTS AS LISTED IN RULE 1401, DATED MAY 2, 2003.

4. THIS EQUIPMENT SHALL NOT BE USED TO APPLY MORE THAN 217 POUNDS OF POWDER COATING IN ANY ONE MONTH.

5. DAILY RECORDS SHALL BE MAINTAINED TO DEMONSTRATE COMPLIANCE WITH CONDITION NO. 4. THESE SHALL BE KEPT ON FILE FOR AT LEAST TWO YEARS AND SHALL BE MADE AVAILABLE TO DISTRICT PERSONNEL UPON REQUEST.

FILE COPY

CONTINUATION OF PERMIT TO OPERATE

NOTICE

IN ACCORDANCE WITH RULE 206, THIS PERMIT TO OPERATE OR COPY SHALL BE POSTED ON OR WITHIN 8 METERS OF THE EQUIPMENT.

THIS PERMIT DOES NOT AUTHORIZE THE EMISSION OF AIR CONTAMINANTS IN EXCESS OF THOSE ALLOWED BY DIVISION 26 OF THE HEALTH AND SAFETY CODE OF THE STATE OF CALIFORNIA OR THE RULES OF THE AIR QUALITY MANAGEMENT DISTRICT. THIS PERMIT CANNOT BE CONSIDERED AS PERMISSION TO VIOLATE EXISTING LAWS, ORDINANCES, REGULATIONS OR STATUES OF OTHER GOVERNMENT AGENCIES.

EXECUTIVE OFFICER

Dorris M Bailey

By Dorris M.Bailey/LK04
1/22/2005

FILE COPY

South Coast Air Quality Management District
P. O. Box 4944
Diamond Bar, CA 91765
(909) 396-2000

APPLICATION FOR PERMIT TO CONSTRUCT AND PERMIT TO OPERATE
FORM 400 - A

Non-Title V Facilities: This form must be accompanied by one or more 400-E-xx series form(s). Complete this side of form only.
Title V Facilities: Complete both sides of this form. Include additional forms as necessary.

NC/NOV NUMBER: P43885
INSPECTOR JN 01 **SECTOR** RM
ISSUE DATE 10/07/04

Section I - Company Information

LEGAL NAME OF OPERATOR: 14830 CARMENITA ROAD, LLC. ~~BRIDGESTONE/FIRESTONE RETAIL/COMMERCIAL LLC.~~, DBA. GCR TIRE CENTERS ☐ IRS OR ☐ S. S. NUMBER

PERMIT TO BE ISSUED TO (SEE INSTRUCTIONS): ~~BRIDGESTONE/FIRESTONE RETAIL/COMMERCIAL LLC.~~, 14830 CARMENITA ROAD LLC., DBA. GCR TIRE CENTERS

BUSINESS MAILING ADDRESS: 1200 FIRESTONE PARKWAY, AKRON, OH 44317

PERMIT MAILING ADDRESS, IF DIFFERENT FROM BUSINESS MAILING ADDRESS:

TYPE OF ORGANIZATION
☐ Corporation ✔ Limited Partnership ☐ Government Entity
☐ Individual ☐ General Partnership ☐ Other (Fill in):

ARE YOU A SMALL BUSINESS? (SEE INSTRUCTIONS) ☐ Yes ✔ No
AVERAGE ANNUAL GROSS RECEIPTS $
NUMBER OF EMPLOYEES
IS YOUR BUSINESS 51 % OR MORE WOMAN/MINORITY OWNED? ☐ Yes ✔ No

THIS SECTION IS REQUIRED FOR ALL APPLICATIONS FOR NEW CONSTRUCTION OR MAJOR MODIFICATIONS.
ARE ALL MAJOR SOURCES UNDER SAME OWNERSHIP IN CALIFORNIA IN COMPLIANCE WITH FEDERAL, STATE, AND LOCAL AIR POLLUTION CONTROL RULES? ✔ Yes ☐ No
ARE YOU THE OWNER OF THE EQUIPMENT UNDER THIS APPLICATION? ☐ Yes ☐ No ☐ IRS OR ☐ S. S. NUMBER OF OWNER
IF NO, ENTER THE LEGAL NAME OF OWNER

Section II - Facility Information

EQUIPMENT ADDRESS/LOCATION
14830 CAMENITA ROAD (NUMBER/STREET)
NORWALK (CITY OR COMMUNITY) CA, 90650 (ZIP CODE)

FACILITY NAME: GCR TIRE CENTERS
FACILITY ID NUMBER: ~~999966~~ 142418

PRINT NAME OF CONTACT PERSON: WELDON ROSSER
TITLE OF CONTACT PERSON: ASSISTANT MANAGER, U.S RETAIL OPERATIONS

TYPE OF BUSINESS AT THIS FACILITY: TIRE RETREADING OPERATION
PRIMARY SIC CODE FOR THIS FACILITY: 7534
NUMBER OF EMPLOYEES AT THIS FACILITY:

CONTACT PERSON'S TELEPHONE NUMBER: (512) 585-3741
CONTACT PERSON'S FAX NUMBER: ( )
CONTACT PERSON'S E-MAIL ADDRESS:

Section III – Application Type

DESCRIPTION OF EQUIPMENT: SPRAY BOOTH/ ENCLOSURE, POWDER COATING
PREVIOUS PERMIT #(S): F70682

APPLICATION FOR (SEE INSTRUCTIONS):
☐ NEW CONSTRUCTION
☐ EXISTING EQUIPMENT WITHOUT PERMIT
☐ EXISTING EQUIPMENT WITH EXPIRED PERMIT
☒ MODIFICATION
☒ CHANGE OF PERMITTEE
☐ CHANGE OF LOCATION
☐ CHANGE OF PERMIT CONDITION

ARE YOU SUBMITTING MULTIPLE APPLICATIONS FOR EQUIPMENT IDENTICAL TO THAT DESCRIBED ABOVE? ☐ Yes ✔ No 382907

✔ **APPLICATION FOR NON-TITLE V EQUIPMENT PERMIT. CHECK THE SUPPLEMENTAL SERIES 400-E-xx FORM(S) SUBMITTED WITH THIS 400-A FORM:**

____ 400-E-1	• PARTICULATE MATTER (PM_{10}) CONTROL EQUIPMENT	____ 400-E-13	• INTERNAL COMBUSTION EQUIPMENT
____ 400-E-2	• VOLATILE ORGANIC COMPOUND (VOC) CONTROL EQUIPMENT	____ 400-E-14	• OPEN PROCESS TANK
____ 400-E-3	• SCRUBBER	____ 400-E-14a	• OPEN PROCESS TANK; PROCESS LINE
____ 400-E-4	• ABRASIVE BLASTING EQUIPMENT	____ 400-E-15	• PRINTING EQUIPMENT
____ 400-E-6	• DEGREASER	____ 400-E-16	• SOLID MATERIALS STORAGE EQUIPMENT
____ 400-E-7	• DRY CLEANING EQUIPMENT	✔ 400-E-17	• SPRAY BOOTH/OPEN SPRAY
____ 400-E-8	• ETHYLENE OXIDE STERILIZER	____ 400-E-17a	• POWDER SPRAY BOOTH
____ 400-E-9	• EXTERNAL COMBUSTION EQUIPMENT	____ 400-E-18	• STORAGE TANK (LIQUID & GASEOUS MAT'L)
____ 400-E-10	• FOOD BROILER/FRYER	____ 400-E-19	• WAVE SOLDER MACHINE
____ 400-E-11	• FUEL DISPENSING AND STORAGE EQUIPMENT	____ 400-E-20	• ASBESTOS REMOVAL EQUIPMENT
____ 400-E-12	• GAS TURBINE	____ NONE	• ADDITIONAL INFORMATION SUBMITTED AS REQUESTED ON FORM 400-E-GI

IO-125787

☐ **APPLICATION FOR TITLE V FACILITY PERMIT. PROVIDE INFORMATION REQUESTED ON REVERSE SIDE OF THIS FORM.**

I HEREBY CERTIFY THAT ALL INFORMATION CONTAINED HEREIN AND INFORMATION SUBMITTED WITH THIS APPLICATION IS TRUE AND CORRECT.
SIGNATURE OF RESPONSIBLE OFFICIAL OF FIRM: Weldon Rosser
TITLE OF RESPONSIBLE OFFICIAL OF FIRM: ASSISTANT MANAGER, U.S RETAIL OPERATIONS
TYPE OR PRINT NAME OF RESPONSIBLE OFFICIAL OF FIRM: WELDON ROSSER
RESPONSIBLE OFFICIAL'S TELEPHONE NUMBER: (512) 585-3741
DATE SIGNED: 10 / 22 / 04

I HEREBY CERTIFY THAT ALL INFORMATION CONTAINED HEREIN AND INFORMATION SUBMITTED WITH THIS APPLICATION IS TRUE AND CORRECT.
SIGNATURE OF PREPARER, IF PREPARED BY PERSON OTHER THAN RESPONSIBLE OFFICIAL OF FIRM:
TITLE OF PREPARER: CONSULTANT
TYPE OR PRINT NAME OF PREPARER, IF PREPARED BY PERSON OTHER THAN RESPONSIBLE OFFICIAL OF FIRM: W. CHUNG LEE
PREPARER'S TELEPHONE NUMBER: (909) 396-9210
DATE SIGNED: 10 / 22, 04

TITLE V FACILITIES ONLY: COMPLETE OTHER SIDE

AQMD USE ONLY	APPLICATION/TRACKING #	PROJECT #	TYPE B (C) D	EQUIPMENT CATEGORY CODE	FEE SCHEDULE:	VALIDATION
	402708			____/64	$ 216.90	10/07/04

ENG. A/ R/ W DATE 10/27/04	ENG. A R DATE	CLASS I (II) IV	ASSIGNMENT UNIT N ENGINEER	ENF. SECT.	CHECK/MONEY ORDER # 860972	AMOUNT $ 433.80

(40530) 496

SOUTH COAST AIR QUALITY MANAGEMENT DISTRICT
21865 East Copley Drive, Diamond Bar, CA 91765

PERMIT TO OPERATE

Permit No.
F72694
A/N 436270

This initial permit must be renewed ANNUALLY unless the equipment is moved, or changes ownership.
If the billing for the annual renewal fee (Rule 301.f) is not received by the expiration date, contact the District.

ID 142418

Legal Owner
or Operator: 14830 CARMENITA RD LLC/GCR TIRE CTRS
1200 FIRESTONE PKY
AKRON, OH 44317

Equipment Location: 14830 CARMENITA RD, NORWALK, CA 90650

Equipment Description :

WHEEL AND RIM REFINISHING SYSTEM CONSISTING OF:

1. SHOT BLAST MACHINE, IMI 2020 SB MODULE, WITH TWO 15 H.P. BLAST BLADES, AND A ¼ H.P. TUMBLER.
2. BUCKET ELEVATOR, 0'-7"W. X 1'-6"L. X 12'-0"H., 1 H.P.
3. AIR WASH SEPARATOR, ABRASIVE RETURN.

Conditions :

1. OPERATION OF THIS EQUIPMENT SHALL BE CONDUCTED IN ACCORDANCE WITH ALL DATA AND SPECIFICATIONS SUBMITTED WITH THE APPLICATION UNDER WHICH THIS PERMIT IS ISSUED UNLESS OTHERWISE NOTED BELOW.
2. THIS EQUIPMENT SHALL BE PROPERLY MAINTAINED AND KEPT IN GOOD OPERATING CONDITION AT ALL TIMES.
3. THIS EQUIPMENT SHALL NOT BE OPERATED UNLESS IT IS VENTED TO AIR POLLUTION CONTROL EQUIPMENT WHICH IS IN FULL USE AND WHICH HAS BEEN ISSUED A PERMIT TO OPERATE BY THE EXECUTIVE OFFICER.

FILE COPY

CONTINUATION OF PERMIT TO OPERATE

NOTICE

IN ACCORDANCE WITH RULE 206, THIS PERMIT TO OPERATE OR COPY SHALL BE POSTED ON OR WITHIN 8 METERS OF THE EQUIPMENT.

THIS PERMIT DOES NOT AUTHORIZE THE EMISSION OF AIR CONTAMINANTS IN EXCESS OF THOSE ALLOWED BY DIVISION 26 OF THE HEALTH AND SAFETY CODE OF THE STATE OF CALIFORNIA OR THE RULES OF THE AIR QUALITY MANAGEMENT DISTRICT. THIS PERMIT CANNOT BE CONSIDERED AS PERMISSION TO VIOLATE EXISTING LAWS, ORDINANCES, REGULATIONS OR STATUES OF OTHER GOVERNMENT AGENCIES.

EXECUTIVE OFFICER

Dorris M Bailey

By Dorris M.Bailey/DH04
12/22/2004

FILE COPY

South Coast Air Quality Management District
P. O. Box 4944
Diamond Bar, CA 91765
(909) 396-2000

APPLICATION FOR PERMIT TO CONSTRUCT AND PERMIT TO OPERATE
FORM 400 - A

Non-Title V Facilities: This form must be accompanied by one or more 400-E-xx series form(s). Complete this side of form only.
Title V Facilities: Complete both sides of this form. Include additional forms as necessary.

NC/NOV NUMBER: P43885
INSPECTOR JN 01 **SECTOR** RM
ISSUE DATE 10/07/04

Section I - Company Information

LEGAL NAME OF OPERATOR 14830 CARMENITA ROAD, LLC. ☐ IRS OR ☐ S. S. NUMBER
~~BRIDGESTONE/FIRESTONE RETAIL/COMMERCIAL LLC.~~, DBA. GCR TIRE CENTERS

PERMIT TO BE ISSUED TO (SEE INSTRUCTIONS) ~~BRIDGESTONE/FIRESTONE RETAIL/COMMERCIAL LLC.~~ 14830 CARMENITA ROAD LLC, DBA. GCR TIRE CENTERS

BUSINESS MAILING ADDRESS 1200 FIRESTONE PARKWAY, AKRON, OH 44317

PERMIT MAILING ADDRESS, IF DIFFERENT FROM BUSINESS MAILING ADDRESS

TYPE OF ORGANIZATION
☐ Corporation ✔ Limited Partnership ☐ Government Entity
☐ Individual ☐ General Partnership ☐ Other (Fill in):

ARE YOU A SMALL BUSINESS? (SEE INSTRUCTIONS) ☐ Yes ✔ No
AVERAGE ANNUAL GROSS RECEIPTS $
NUMBER OF EMPLOYEES
IS YOUR BUSINESS 51 % OR MORE WOMAN/MINORITY OWNED? ☐ Yes ✔ No

THIS SECTION IS REQUIRED FOR ALL APPLICATIONS FOR NEW CONSTRUCTION OR MAJOR MODIFICATIONS.
ARE ALL MAJOR SOURCES UNDER SAME OWNERSHIP IN CALIFORNIA IN COMPLIANCE WITH FEDERAL, STATE, AND LOCAL AIR POLLUTION CONTROL RULES? ✔ Yes ☐ No
ARE YOU THE OWNER OF THE EQUIPMENT UNDER THIS APPLICATION? ☐ Yes ☐ No ☐ IRS OR ☐ S. S. NUMBER OF OWNER
IF NO, ENTER THE LEGAL NAME OF OWNER

Section II - Facility Information

EQUIPMENT ADDRESS/LOCATION
14830 CAMENITA ROAD
NUMBER/STREET
NORWALK CA, 90650
CITY OR COMMUNITY ZIP CODE

FACILITY NAME
GCR TIRE CENTERS
FACILITY ID NUMBER
~~999966~~ 142418

PRINT NAME OF CONTACT PERSON
WELDON ROSSER
TITLE OF CONTACT PERSON
ASSISTANT MANAGER, U.S RETAIL OPERATIONS

TYPE OF BUSINESS AT THIS FACILITY
TIRE RETREADING OPERATION
PRIMARY SIC CODE FOR THIS FACILITY
7534
NUMBER OF EMPLOYEES AT THIS FACILITY

CONTACT PERSON'S TELEPHONE NUMBER
(512) 585-3741
CONTACT PERSON'S FAX NUMBER
( ) -
CONTACT PERSON'S E-MAIL ADDRESS

Section III – Application Type

DESCRIPTION OF EQUIPMENT: ABRASIVE BLASTINHG (CABINET/MACHINE/ROOM)
PREVIOUS PERMIT #(S):

APPLICATION FOR (SEE INSTRUCTIONS):
☐ NEW CONSTRUCTION ☐ MODIFICATION ☐ CHANGE OF LOCATION
✔ EXISTING EQUIPMENT WITHOUT PERMIT ☐ CHANGE OF PERMITTEE ☐ CHANGE OF PERMIT CONDITION
☐ EXISTING EQUIPMENT WITH EXPIRED PERMIT

ARE YOU SUBMITTING MULTIPLE APPLICATIONS FOR EQUIPMENT IDENTICAL TO THAT DESCRIBED ABOVE? ☐ Yes ✔ No

✔ **APPLICATION FOR NON-TITLE V EQUIPMENT PERMIT. CHECK THE SUPPLEMENTAL SERIES 400-E-xx FORM(S) SUBMITTED WITH THIS 400-A FORM:**

____ 400-E-1	• PARTICULATE MATTER (PM_{10}) CONTROL EQUIPMENT	____ 400-E-13	• INTERNAL COMBUSTION EQUIPMENT
____ 400-E-2	• VOLATILE ORGANIC COMPOUND (VOC) CONTROL EQUIPMENT	____ 400-E-14	• OPEN PROCESS TANK
____ 400-E-3	• SCRUBBER	____ 400-E-14a	• OPEN PROCESS TANK; PROCESS LINE
✔ 400-E-4	• ABRASIVE BLASTING EQUIPMENT	____ 400-E-15	• PRINTING EQUIPMENT
____ 400-E-6	• DEGREASER	____ 400-E-16	• SOLID MATERIALS STORAGE EQUIPMENT
____ 400-E-7	• DRY CLEANING EQUIPMENT	____ 400-E-17	• SPRAY BOOTH/OPEN SPRAY
____ 400-E-8	• ETHYLENE OXIDE STERILIZER	____ 400-E-17a	• POWDER SPRAY BOOTH
____ 400-E-9	• EXTERNAL COMBUSTION EQUIPMENT	____ 400-E-18	• STORAGE TANK (LIQUID & GASEOUS MAT'L)
____ 400-E-10	• FOOD BROILER/FRYER	____ 400-E-19	• WAVE SOLDER MACHINE
____ 400-E-11	• FUEL DISPENSING AND STORAGE EQUIPMENT	____ 400-E-20	• ASBESTOS REMOVAL EQUIPMENT
____ 400-E-12	• GAS TURBINE	____ NONE	• ADDITIONAL INFORMATION SUBMITTED AS REQUESTED ON FORM 400-E-GI

☐ **APPLICATION FOR TITLE V FACILITY PERMIT. PROVIDE INFORMATION REQUESTED ON REVERSE SIDE OF THIS FORM.**

I HEREBY CERTIFY THAT ALL INFORMATION CONTAINED HEREIN AND INFORMATION SUBMITTED WITH THIS APPLICATION IS TRUE AND CORRECT.
SIGNATURE OF RESPONSIBLE OFFICIAL OF FIRM: Weldon Rosser
TITLE OF RESPONSIBLE OFFICIAL OF FIRM: ASSISTANT MANAGER, U.S RETAIL OPERATIONS

TYPE OR PRINT NAME OF RESPONSIBLE OFFICIAL OF FIRM: WELDON ROSSER
RESPONSIBLE OFFICIAL'S TELEPHONE NUMBER: (512) 585-3741
DATE SIGNED: 10 / 22 / 04

I HEREBY CERTIFY THAT ALL INFORMATION CONTAINED HEREIN AND INFORMATION SUBMITTED WITH THIS APPLICATION IS TRUE AND CORRECT.
SIGNATURE OF PREPARER, IF PREPARED BY PERSON OTHER THAN RESPONSIBLE OFFICIAL OF FIRM:
TITLE OF PREPARER: CONSULTANT

TYPE OR PRINT NAME OF PREPARER, IF PREPARED BY PERSON OTHER THAN RESPONSIBLE OFFICIAL OF FIRM: W. CHUNG LEE
PREPARER'S TELEPHONE NUMBER: (909) 396-9210 -
DATE SIGNED: 10 / 22 / 04

TITLE V FACILITIES ONLY: COMPLETE OTHER SIDE

AQMD USE ONLY	APPLICATION/TRACKING #	PROJECT #	TYPE B C D	EQUIPMENT CATEGORY CODE:	FEE SCHEDULE:	VALIDATION
	436270			/	$	10/27/04

ENG. A R DATE	ENG. A R DATE	CLASS I III IV	ASSIGNMENT UNIT D ENGINEER	ENF. SECT.	CHECK/MONEY ORDER/ AMOUNT
					# 860972 $ 487.30

(40530) 526

SOUTH COAST AIR QUALITY MANAGEMENT DISTRICT
21865 East Copley Drive, Diamond Bar, CA 91765

PERMIT TO OPERATE

Permit No.
F72695
A/N 436271

This initial permit must be renewed ANNUALLY unless the equipment is moved, or changes ownership.
If the billing for the annual renewal fee (Rule 301.f) is not received by the expiration date, contact the District.

ID 142418

Legal Owner
or Operator:

14830 CARMENITA RD LLC/GCR TIRE CTRS
1200 FIRESTONE PKY
AKRON, OH 44317

Equipment Location: 14830 CARMENITA RD, NORWALK, CA 90650

Equipment Description :

AIR POLLUTION CONTROL SYSTEM CONSISTING OF:

1. BAGHOUSE, DONALDSON TORIT, MODEL TD-486, WITH NINE CARTRIDGES, TOTAL FILTER AREA OF 540 SQ.FT., AND PULSE JET CLEANING.

2. EXHAUST SYSTEM WITH A 3 H.P. BLOWER VENTING AN ABRASIVE BLASTING MACHINE.

Conditions :

1. OPERATION OF THIS EQUIPMENT SHALL BE CONDUCTED IN ACCORDANCE WITH ALL DATA AND SPECIFICATIONS SUBMITTED WITH THE APPLICATION UNDER WHICH THIS PERMIT IS ISSUED UNLESS OTHERWISE NOTED BELOW.

2. THIS EQUIPMENT SHALL BE PROPERLY MAINTAINED AND KEPT IN GOOD OPERATING CONDITION AT ALL TIMES.

3. DUSTS COLLECTED IN THE BAGHOUSE SHALL BE DISCHARGED ONLY INTO CLOSED CONTAINERS.

4. A MECHANICAL GAUGE SHALL BE MAINTAINED TO INDICATE THE STATIC PRESSURE DIFFERENTIAL ACROSS THE CARTRIDGES, IN INCHES WATER COLUMN.

FILE COPY

PERMIT TO OPERATE

CONTINUATION OF PERMIT TO OPERATE

NOTICE

IN ACCORDANCE WITH RULE 206, THIS PERMIT TO OPERATE OR COPY SHALL BE POSTED ON OR WITHIN 8 METERS OF THE EQUIPMENT.

THIS PERMIT DOES NOT AUTHORIZE THE EMISSION OF AIR CONTAMINANTS IN EXCESS OF THOSE ALLOWED BY DIVISION 26 OF THE HEALTH AND SAFETY CODE OF THE STATE OF CALIFORNIA OR THE RULES OF THE AIR QUALITY MANAGEMENT DISTRICT. THIS PERMIT CANNOT BE CONSIDERED AS PERMISSION TO VIOLATE EXISTING LAWS, ORDINANCES, REGULATIONS OR STATUES OF OTHER GOVERNMENT AGENCIES.

EXECUTIVE OFFICER

Dorris M Bailey

By Dorris M.Bailey/DH04
12/22/2004

FILE COPY

South Coast Air Quality Management District
P. O. Box 4944
Diamond Bar, CA 91765
(909) 396-2000

APPLICATION FOR PERMIT TO CONSTRUCT AND PERMIT TO OPERATE
FORM 400 - A

Non-Title V Facilities: This form must be accompanied by one or more 400-E-xx series form(s). Complete this side of form only.
Title V Facilities: Complete both sides of this form. Include additional forms as necessary.

NC/NOV NUMBER: P43885
INSPECTOR JN 01 **SECTOR** RM
ISSUE DATE 10/07/04

Section I - Company Information

LEGAL NAME OF OPERATOR: 14830 CARMENITA ROAD LLC. ~~BRIDGESTONE/FIRESTONE RETAIL/COMMERCIAL LLC.~~, DBA. GCR TIRE CENTERS — ☐ IRS OR ☐ S. S. NUMBER

PERMIT TO BE ISSUED TO (SEE INSTRUCTIONS): ~~BRIDGESTONE/FIRESTONE RETAIL/COMMERCIAL LLC.~~ 14830 CARMENITA ROAD LLC, DBA. GCR TIRE CENTERS

BUSINESS MAILING ADDRESS: 1200 FIRESTONE PARKWAY, AKRON, OH 44317

PERMIT MAILING ADDRESS, IF DIFFERENT FROM BUSINESS MAILING ADDRESS:

TYPE OF ORGANIZATION
☐ Corporation ✔ Limited Partnership ☐ Government Entity
☐ Individual ☐ General Partnership ☐ Other (Fill In):

ARE YOU A SMALL BUSINESS? (SEE INSTRUCTIONS) ☐ Yes ✔ No
AVERAGE ANNUAL GROSS RECEIPTS $
NUMBER OF EMPLOYEES
IS YOUR BUSINESS 51 % OR MORE WOMAN/MINORITY OWNED? ☐ Yes ✔ No

THIS SECTION IS REQUIRED FOR ALL APPLICATIONS FOR NEW CONSTRUCTION OR MAJOR MODIFICATIONS.
ARE ALL MAJOR SOURCES UNDER SAME OWNERSHIP IN CALIFORNIA IN COMPLIANCE WITH FEDERAL, STATE, AND LOCAL AIR POLLUTION CONTROL RULES? ✔ Yes ☐ No
ARE YOU THE OWNER OF THE EQUIPMENT UNDER THIS APPLICATION? ☐ Yes ☐ No ☐ IRS OR ☐ S. S. NUMBER OF OWNER
IF NO, ENTER THE LEGAL NAME OF OWNER

Section II - Facility Information

EQUIPMENT ADDRESS/LOCATION: 14830 CAMENITA ROAD (NUMBER/STREET)
NORWALK (CITY OR COMMUNITY) CA, 90650 (ZIP CODE)
FACILITY NAME: GCR TIRE CENTERS
FACILITY ID NUMBER: ~~999966~~ 142418
PRINT NAME OF CONTACT PERSON: WELDON ROSSER
TITLE OF CONTACT PERSON: ASSISTANT MANAGER, U.S RETAIL OPERATIONS
TYPE OF BUSINESS AT THIS FACILITY: TIRE RETREADING OPERATION
PRIMARY SIC CODE FOR THIS FACILITY: 7534
NUMBER OF EMPLOYEES AT THIS FACILITY:
CONTACT PERSON'S TELEPHONE NUMBER: (512) 585-3741
CONTACT PERSON'S FAX NUMBER: ( ) -
CONTACT PERSON'S E-MAIL ADDRESS:

Section III – Application Type

DESCRIPTION OF EQUIPMENT: BAGHOUSE, AMBIENT TEMP. (<100 SQ FT)
PREVIOUS PERMIT #(S):

APPLICATION FOR (SEE INSTRUCTIONS):
☐ NEW CONSTRUCTION ☐ MODIFICATION ☐ CHANGE OF LOCATION
✔ EXISTING EQUIPMENT WITHOUT PERMIT ☐ CHANGE OF PERMITTEE ☐ CHANGE OF PERMIT CONDITION
☐ EXISTING EQUIPMENT WITH EXPIRED PERMIT

ARE YOU SUBMITTING MULTIPLE APPLICATIONS FOR EQUIPMENT IDENTICAL TO THAT DESCRIBED ABOVE? ☐ Yes ✔ No

✔ **APPLICATION FOR NON-TITLE V EQUIPMENT PERMIT. CHECK THE SUPPLEMENTAL SERIES 400-E-xx FORM(S) SUBMITTED WITH THIS 400-A FORM:**

✔	400-E-1 • PARTICULATE MATTER (PM_{10}) CONTROL EQUIPMENT		400-E-13 • INTERNAL COMBUSTION EQUIPMENT
	400-E-2 • VOLATILE ORGANIC COMPOUND (VOC) CONTROL EQUIPMENT		400-E-14 • OPEN PROCESS TANK
	400-E-3 • SCRUBBER		400-E-14a • OPEN PROCESS TANK; PROCESS LINE
	400-E-4 • ABRASIVE BLASTING EQUIPMENT		400-E-15 • PRINTING EQUIPMENT
	400-E-6 • DEGREASER		400-E-16 • SOLID MATERIALS STORAGE EQUIPMENT
	400-E-7 • DRY CLEANING EQUIPMENT		400-E-17 • SPRAY BOOTH/OPEN SPRAY
	400-E-8 • ETHYLENE OXIDE STERILIZER		400-E-17a • POWDER SPRAY BOOTH
	400-E-9 • EXTERNAL COMBUSTION EQUIPMENT		400-E-18 • STORAGE TANK (LIQUID & GASEOUS MAT'L)
	400-E-10 • FOOD BROILER/FRYER		400-E-19 • WAVE SOLDER MACHINE
	400-E-11 • FUEL DISPENSING AND STORAGE EQUIPMENT		400-E-20 • ASBESTOS REMOVAL EQUIPMENT
	400-E-12 • GAS TURBINE		NONE • ADDITIONAL INFORMATION SUBMITTED AS REQUESTED ON FORM 400-E-GI

☐ **APPLICATION FOR TITLE V FACILITY PERMIT. PROVIDE INFORMATION REQUESTED ON REVERSE SIDE OF THIS FORM.**

I HEREBY CERTIFY THAT ALL INFORMATION CONTAINED HEREIN AND INFORMATION SUBMITTED WITH THIS APPLICATION IS TRUE AND CORRECT.
SIGNATURE OF RESPONSIBLE OFFICIAL OF FIRM: Weldon Rosser
TITLE OF RESPONSIBLE OFFICIAL OF FIRM: ASSISTANT MANAGER, U.S RETAIL OPERATIONS
TYPE OR PRINT NAME OF RESPONSIBLE OFFICIAL OF FIRM: WELDON ROSSER
RESPONSIBLE OFFICIAL'S TELEPHONE NUMBER: (512) 585-3741
DATE SIGNED: 10/22/04

I HEREBY CERTIFY THAT ALL INFORMATION CONTAINED HEREIN AND INFORMATION SUBMITTED WITH THIS APPLICATION IS TRUE AND CORRECT.
SIGNATURE OF PREPARER, IF PREPARED BY PERSON OTHER THAN RESPONSIBLE OFFICIAL OF FIRM:
TITLE OF PREPARER: CONSULTANT
TYPE OR PRINT NAME OF PREPARER, IF PREPARED BY PERSON OTHER THAN RESPONSIBLE OFFICIAL OF FIRM: W. CHUNG LEE
PREPARER'S TELEPHONE NUMBER: (909) 396-9210 -
DATE SIGNED: 10/22/04

TITLE V FACILITIES ONLY: COMPLETE OTHER SIDE

AQMD USE ONLY	APPLICATION/TRACKING #	PROJECT #	TYPE B C D	EQUIPMENT CATEGORY CODE:	FEE SCHEDULE:	VALIDATION
	436271				$	10/27/04

ENG. A R DATE	ENG. A R DATE	CLASS I III IV	ASSIGNMENT UNIT D ENGINEER	ENF. SECT.	CHECK/MONEY ORDER # AMOUNT
					#860972 $4,817.50

(40530) 606

COUNTY OF LOS ANGELES

DEPARTMENT OF PUBLIC WORKS

900 SOUTH FREMONT AVENUE
ALHAMBRA, CALIFORNIA 91803-1331
Telephone: (818) 458-5100

THOMAS A. TIDEMANSON, Director

ADDRESS ALL CORRESPONDENCE TO:
P.O.BOX 1460
ALHAMBRA, CALIFORNIA 91802-1460

May 5, 1994

IN REPLY PLEASE
REFER TO FILE WM-1
21691-1K

Mr. Lee Stacy
Norm Reeves, Incorporated
P.O. Box 3010
Cerritos, CA 90703

Dear Mr. Stacy:

APPLICATION FOR INDUSTRIAL
WASTEWATER DISPOSAL PERMIT (A93366)
13555 EXCELSIOR DRIVE, NORWALK

The application/plans you have submitted have been reviewed by this office, and are NOT approved because additional information is required to allow proper evaluation of your operations and their possible effects on the sewerage system and environment. The plans are hereby returned less one reference copy for our file. Please revise your submittal in accordance with the items indicated below:

1. Show the connection to the public sewer on the plans.

2. Show the continuation of the waste line extending out from the west side of the building.

3. Show all floor drains, floor sinks, service sinks, and waste lines and facilities for handling industrial wastewater from the point of origin to the connection to the public sewer. All equipment or facilities generating industrial wastewater must be identified on plans.

4. Separate sanitary wastes originating from restrooms, lavatories, drinking fountains, etc., from industrial process wastewater until all industrial wastewater pretreatment or flow measuring steps are completed.

5. A gravity separation interceptor with sampling box is required (County Standard 2041-0, enclosed). Provide and show on plans. Per County Plumbing Code, Title 28, a trap, cleanout, and vent are required. The capacity of the interceptor should be designed for minimum of 30 minutes retention time for peak flow discharge rate or minimum of 510 gallons, whichever is larger.

6. Submit MSDS for all the chemicals used in the industrial process.

7. Provide and show on plans all storage areas for chemicals and/or waste materials stored at the subject facility, with a tank/drum schedule indicating storage capacities, container construction, and contents. Provision for spill containment is required where

such materials may potentially enter the sewer system or contaminate the soil. Spill containment should be designed for the volume of the largest tank or 10 percent of the drum total (whichever is greater), plus 6 inches of rainfall over the containment area (if outdoors). Submit a typical detail of the containment curb and specify the materials of construction.

8. Interior walls and floors within all spill containment areas shall be cleaned, repaired, and sealed with an epoxy type sealant which is compatible with materials located within said areas. Provide this office with manufacturer's literature of selected sealant and indicate on drawing areas to be sealed.

9. The contact joint for spill containment walls or dikes constructed on existing concrete, masonry, or asphalt shall be bonded to the existing surface. Provide this office with manufacturer's literature of the selected bonding agent and indicate on drawing areas to be bonded.

10. No floor drains shall be within spill containment areas.

11. Place the name and address of the company having the wastewater discharge on the lower right-hand corner of each sheet of the plans.

12. Please return four sets of plans and all supporting information to this office within 30 days from the date of this letter.

If you have any questions regarding this matter, please contact Mr. Orville L. Sabado of this office at (818) 458-3557, Monday through Thursday, 7:00 a.m. to 5:30 p.m.

Very truly yours,

HARRY W. STONE
Acting Director of Public Works

for M. David Esfandi
Supervising Civil Engineer I
Waste Management Division

OLS:mp
OLS\STACY
C95006

Enc.

LOS ANGELES COUNTY
DEPARTMENT OF PUBLIC WORKS

WASTE MANAGEMENT DIVISION

PLAN CHECK REVIEW SHEET

Date 5/12/94

FIRM NAME NORM REEVES INC.

FIRM ADDRESS 13555 EXCELSIOR DR. Uninc. Co. Territory ____ City of NORWALK

Co. Engr. is City Engr. Yes ___ No ___

Plan Check By DCS

		OK
1.	Required No. of Plans	4
2.	I.W. Plans and Details	—
3.	Permit Application (County, City, San. Dists.)	COUNTY
4.	Permit Application Fee Received	$ 96.00
5.	City Authorization Received	—
6.	I.W. Statement	—
7.	Critical Parameter Report/Addl. Infor. Questionnaire	—
8.	Type of I.W. Facilities (I-2-510, Nottingham 750, etc.)	2041-0
9.	I.W. Facilities Adequate	✓
10.	Method of Disposal (local, trunk, ground, haul, etc.)	LOCAL
11.	Allocable Sewer Capacity (Peak Flow in gpm)	7.5 gpm
12.	I-File Request Form (Indicate I-No. & Region, if assigned)	I-21691-IK
13.	Permit Form	—
14.	Rainwater Diversion System Required Yes ___ No	X
15.	Plans/Application Approved for Transmittal to San. Districts	

Reviewed By: _____ Trap Card Required Yes ____ No ____

FOLLOW-UP INSTRUCTION:

A. Thomas Guide Page No. & C/D	82-D3 NTG: 737-C4
B. SMD Page No.	2081
C. Facility Code	4E
D. Type of Rain Diversion System & Square Footage of Unroofed Area	—
E. Standard Industrial Classification No.	7542
F. Industry Code	204

IW1/PCRS

DATE 5/12/94

NAME Sandra J. Solomon

COMPANY Norm Reeves Honda Superstore

TITLE Admin. Assist.

SIGNATURE Sandra J. Solomon

PHONE NO. (310) 402-3844 x380

FILE NO. I-21691-IK

NAME NORM REEVES, INC.

ADDRESS 13555 EXCELSIOR DR., NORWALK

TODAY THE ABOVE SIGNED RECEIVED 2 SETS OF APPROVED INDUSTRIAL WASTE PLANS OVER THE COUNTER FROM David M. Nam OF WASTE MANAGEMENT DIVISION FOR THE SUBJECT FACILITY.

IWDMN001

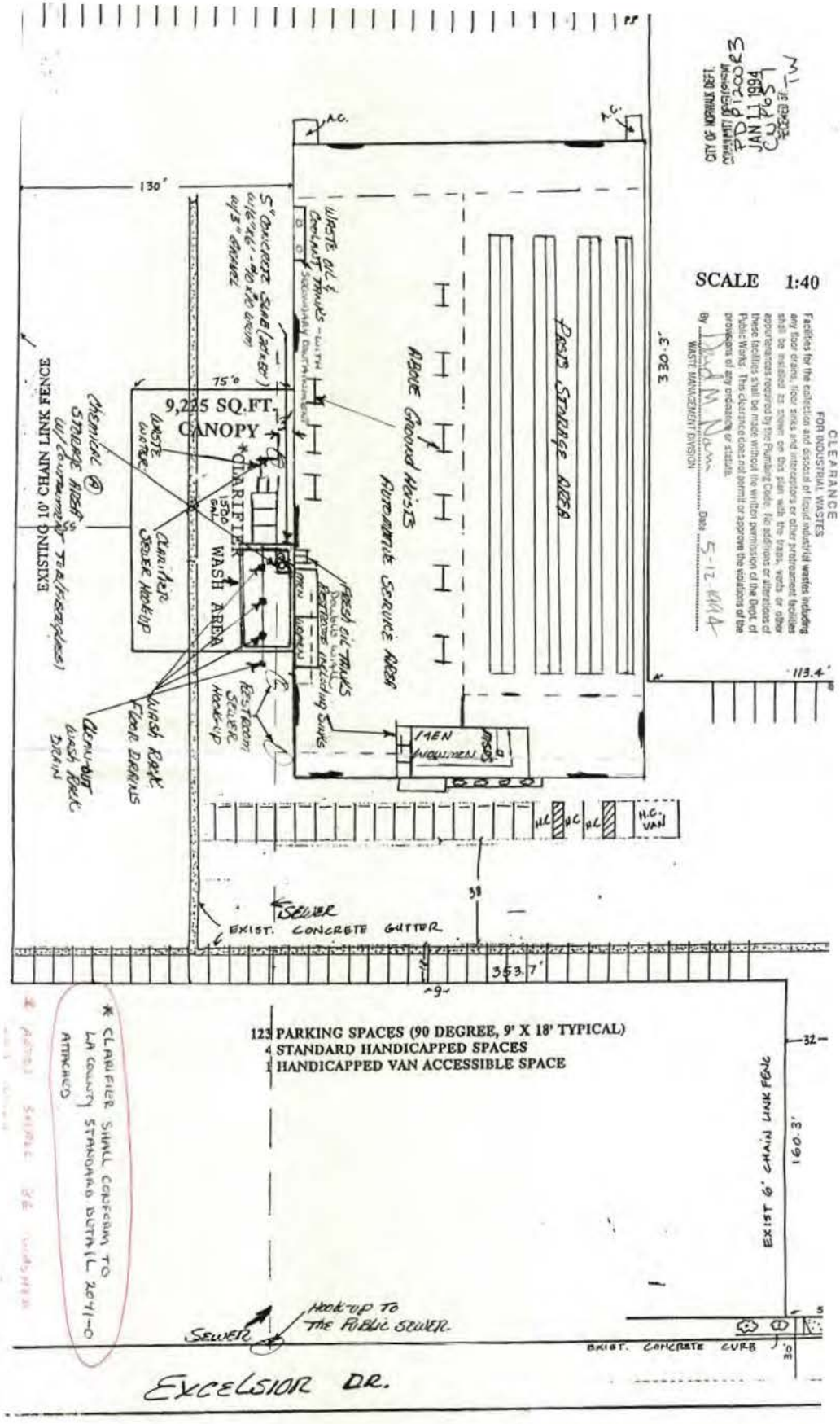

NORM REEVES HONDA SUPERSTO
13555 EXCELSIOR DRIVE
NORWALK, CA 90605

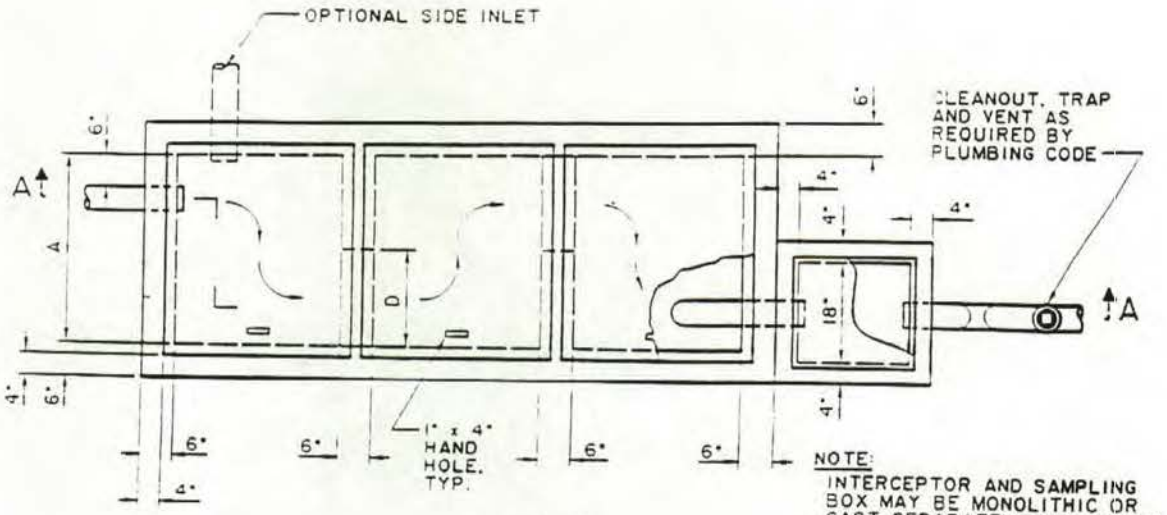

PLAN

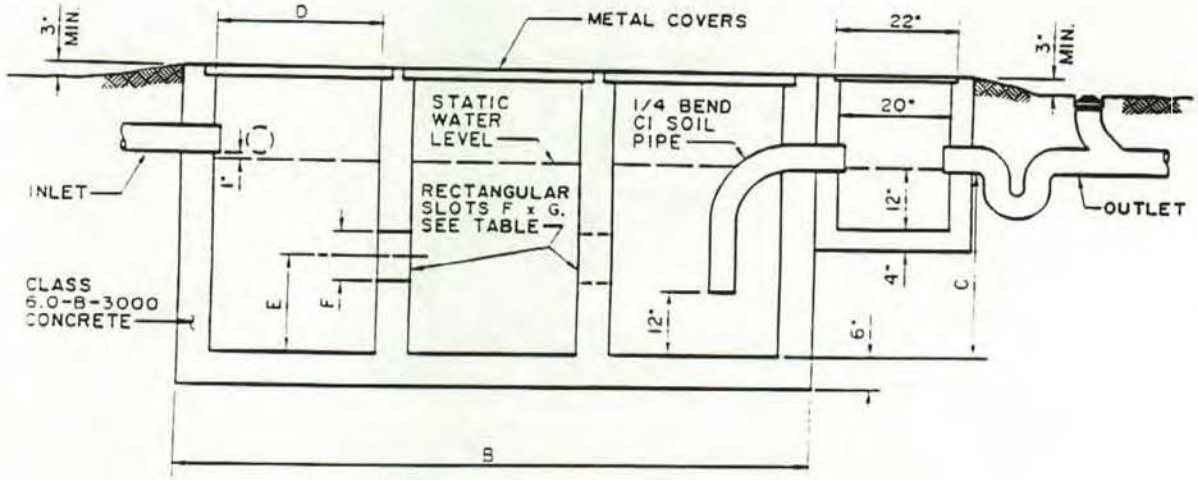

SECTION A-A

CAPACITY GALLONS	DIMENSIONS A	B	C	D	E	F	G	COVER SIZE	METAL COVERS	PIPE SIZE
510	3'-0"	9'-6"	3'-0"	2'-6"	18"	4 1/2"	18"	2'-10"x3'-4"	1/4" STEEL PLATE	4" MIN.
866	3'-6"	10'-3"	4'-0"	2'-9"	24"	6"	21"	3'-1"x3'-10"	3/8" ALUMINUM PLATE	4" MIN.
1260	4'-0"	12'-6"	4'-0"	3'-6"	24"	6"	24"	3'-10"x4'-4"	3/8" ALUMINUM PLATE	4" MIN.

LOS ANGELES COUNTY DEPARTMENT OF PUBLIC WORKS

SAND & GREASE INTERCEPTOR

STANDARD PLAN 2041-0

APPROVED Thomas A. Tomanson 5/31/1992
DIRECTOR OF PUBLIC WORKS DATE

SHEET 1 OF 2

SUPERSEDES COUNTY ENGINEER STD. 1-2

(X) NEW PERMIT
( ) PERMIT REVISION

COUNTY OF LOS ANGELES
DEPARTMENT OF PUBLIC WORKS

900 South Fremont
Alhambra, California 91803
Telephone : (818) 458-3520

APPLICATION FOR INDUSTRIAL WASTE DISPOSAL PERMIT

(X) Corporation
( ) Partnership
( ) Individual

APPLICANT (Firm Name) NORM REEVES, INC.
(Please Print)

MAILING ADDRESS P.O. Box 3010, Cerritos, CA 90703
Street (P. O. Box) City State Zip

OWNER, TENANT, ETC. Tenant OF PROPERTY @: 13555

LOCATION ADDRESS Excelsior Dr. Norwalk 90650 TELEPHONE (310) 402-3844
Street City Zip

TYPE OF INDUSTRY FEDERAL SIC NO.

General Description - Describe for each disposal method - Attach additional sheets

RAW MATERIALS USED Soap, Water and Engine Degreaser

PRODUCTS PRODUCED (SERVICES) Wash new and used cars

WASTEWATER PRODUCING OPERATIONS Car washing

METHOD OF DISPOSAL: (X) PUBLIC SEWER, ( ) PRIVATE UNDERGROUND DISPOSAL SYSTEM
( ) SURFACE WATERS, STREAM OR STORM DRAIN, ( ) HAUL TO LEGAL DISPOSAL POINT, ( ) OTHER

(DESCRIBE) :

Note: Multiple disposal methods may require separate permits.

CONSTITUENTS OF WASTE DISCHARGE Diluted soap, Engine Degreaser and Water.

ESTIMATED WASTE QUANTITY (Gallons per day) ~~1.5~~ 10

ESTIMATED WASTE PEAK FLOW RATE (Gallons per minute) ~~1.5~~ Less Than 1 Gpm

ESTIMATED QUANTITY AND DISPOSITION OF SOLID WASTES None

As a condition of the issuance of the permit herein applied for, the applicant agrees to submit additional information as may be required by the director of Public Works. Permits may be subject to additional conditions and limitations. An inspection fee may be required upon permit issuance.

PERSON RESPONSIBLE FOR WASTE DISCHARGE:

NAME (Please Print) LEE STACY TITLE SYS. & OPS. MGR.

I AFFIRM THAT ALL INFORMATION FURNISHED IS TRUE AND CORRECT TO THE BEST OF MY KNOWLEDGE.

SIGNATURE Lee Stacy DATE 4/13/94

RETURN THIS APPLICATION, REQUIRED PLANS, SUPPORTING INFORMATION AND AN APPLICATION FEE OF $ PAYABLE TO LOS ANGELES COUNTY DIRECTOR OF PUBLIC WORKS

TO: Los Angeles County, Dept. of Public Works
900 South Fremont Ave.
Alhambra, California 91803-1331

CWS ydl-8 6/78

COUNTY OF LOS ANGELES
DEPARTMENT OF PUBLIC WORKS
Environmental Programs Division
900 S. Fremont Avenue
Alhambra, CA 91803-1331
Telephone: (626) 458-3517 Fax: (626) 458-3569

be completed by DPW only

Site 16155 File 40935
Application No. 416220
Permit 416359
Area 1K Jurisdiction C
Thomas Guide Pg.

APPLICATION FOR INDUSTRIAL WASTE DISPOSAL PERMIT

Check One:
☐ New permit ☐ Permit Revision ☐ Change of Ownership (Effective Date _____) ☒ Non-use permit

PERMITTEE (OPERATOR) (Legal Company Name) Sydney Development Corporation ☒ Corporation ☐ Partnership ☐ Individual (310)821-2776

LOCATION ADDRESS 13555 Excelsior Drive (Street) Norwalk (City) CA (State) _____ (Zip) Fax _____

MAILING ADDRESS 487 Washington Street (Street) Marina del Rey (City) CA. (State) 90292 (Zip)

TYPE OF INDUSTRY _____ (General Description) _____ (Federal SIC No.)

PROPERTY OWNER/ADDRESS 487 Washington Street, Marina del Rey, CA 90292

ASSESSORS PARCEL IDENTIFICATION: Map Book 8069 Page 002 Parcel # 065 (From tax bill)

NUMBER OF EMPLOYEES (Full Time) _____ (Part Time) _____ Lot Size (SQ. FT.) _____

GENERAL DESCRIPTION - Describe for each disposal method. Multiple disposal methods may require separate permits. Attach additional sheets if necessary. A minimum of four sets of engineered plans are required.

Method of disposal: ☐ Public sewer, ☐ Private underground disposal system, ☐ Surface waters, stream or storm drain, ☐ Haul to legal disposal point, ☐ Other (describe) _____

Subject to SUSMP approval ☐ Yes ☐ No If yes, approved Q_{PM} (cfs) _____

Raw materials used (attach MSDs where appropriate) _____

Products produced _____

Wastewater producing operations _____

Constituents of waste discharge _____

Hours of plant operation _____ to _____ Days per week (Check days) ☐ M ☐ T ☐ W ☐ Th ☐ F ☐ Sa ☐ Su

Average daily wastewater flow rate (gal. per day) _____ Time of discharge _____ to _____

Estimated five-minute peak wastewater flow rate (gal. per min.) _____ Days per week ☐ M ☐ T ☐ W ☐ Th ☐ F ☐ Sa ☐ Su

Indicate any daily, monthly, and seasonal variation, if any: _____

As a condition of the issuance of the permit herein applied for, the applicant agrees to submit additional information as may be required by the Director of Public Works. Permits may be subject to additional conditions and limitations. An inspection fee may be required upon permit issuance.

PERSON RESPONSIBLE FOR WASTE DISCHARGE:

I AFFIRM THAT ALL INFORMATION FURNISHED IS TRUE AND CORRECT TO THE BEST OF MY KNOWLEDGE.

NAME (Please print) Douglas F. Amann TITLE Vice President

SIGNATURE Douglas F. Amann DATE 6/2/04

TELEPHONE (310) 821-2776

RETURN THIS APPLICATION, REQUIRED PLANS, SUPPORTING INFORMATION AND AN APPLICATION/PLAN REVIEW FEE OF $ 470.00 PAYABLE TO:	COUNTY OF LOS ANGELES DEPT. OF PUBLIC WORKS ENVIRONMENTAL PROGRAMS DIVISION 900 South Fremont Ave., Alhambra, California 91803-1331

Complete Certification of Compliance with Los Angeles County Lobbyist Ordinance on back

IWDP-DPW.1 Rev 3/02

INDUSTRIAL WASTE DISPOSAL PERMIT
OPERATING PERMIT-LOCAL SEWER

LOS ANGELES COUNTY DEPARTMENT OF PUBLIC WORKS
ENVIRONMENTAL PROGRAMS DIVISION
P. O. BOX 1460
ALHAMBRA, CA 91802-1460 TEL: (626) 458-3517

PERMIT NO: 000416359
EFFECTIVE DATE: 06/21/04
EXPIRATION DATE:

PERMISSION IS HEREBY GRANTED TO:

SYDNEY DEVELOPMENT 487 WASHINGTON STREET MARINA DEL REY, CA 90292	<<<<< PERMITTEE	016155 040935 1K 13555 E EXCELSIOR DR DOUG AMANN, PROP OWNER (310) 821-2776	<<<<< FILE NUMBER/AREA <<<<< FACILITY ADDRESS <<<<< PRIMARY CONTACT <<<<< CONTACT PHONE

TO TREAT/STORE/DISPOSE INDUSTRIAL WASTE MATERIALS LOCATED AT THE FACILITY INDICATED ABOVE, UNDER THE SANITARY SEWER AND INDUSTRIAL WASTE ORDINANCE FOR:

CITY OF NORWALK LOCAL ORDINANCE/CSDLAC EXEMPT	<<<<< AREA/CITY <<<<< JURISDICTION	MC, A7, CH3, S7300 OPEN FACILITY, NOT USED	<<<<< ORDINANCE/MUN CODE <<<<< INDUSTRY

THE INDUSTRIAL WASTE OPERATIONS REGULATED BY THIS PERMIT CONSIST OF THE FOLLOWING:
FACILITY: >1250 GAL, 3 COMP, PRECAST
SPEC INFO: 1500 GALLON CAPACITY CLARIFIER

THIS PERMIT IS SUBJECT TO THE FOLLOWING CONDITIONS:

A1 COND & LIM, PUBLIC SEWER
B1 WASTES NOT AUTHORIZED, PUBLIC SEWER AND ON-SITE
C6 GENERAL CONDITIONS, NON-USE (CONTD)
AP COND & LIM, SEWER NON-USE (CONTD)
C5 GENERAL CONDITIONS, NON-USE

THE PLANS APPROVED IN CONJUNCTION WITH THIS PERMIT AND ANY PLANS REFERENCED HEREIN ARE MADE PART OF THIS PERMIT. THE INDUSTRIAL WASTE CONTROL ENGINEERING INSPECTOR IN YOUR AREA WILL EXPLAIN THE PERMIT CONDITIONS, AND MAKE PERIODIC INSPECTIONS OF YOUR OPERATIONS. THIS PERMIT IS SUBJECT TO ANNUAL INDUSTRIAL WASTE INSPECTION FEES.

J. A. NOYES
DIRECTOR OF PUBLIC WORKS

BY: _____
ENVIRONMENTAL PROGRAMS DIVISION

DATE OF ISSUANCE: 07/22/04

38-003 DPW 12/86

LOS ANGELES COUNTY DEPARTMENT OF PUBLIC WORKS
ENVIRONMENTAL PROGRAMS DIVISION
P. O. BOX 1460
ALHAMBRA, CA 91802-1460 TEL: (626) 458-3517

INDUSTRIAL WASTE DISPOSAL PERMIT

PERMIT NO: 000416359
EFFECTIVE DATE: 06/21/04
EXPIRATION DATE:

PERMISSION IS HEREBY GRANTED TO:

SYDNEY DEVELOPMENT 487 WASHINGTON STREET MARINA DEL REY, CA 90292	<<<<< PERMITTEE	016155 040935 1K 13555 E EXCELSIOR DR DOUG AMANN, PROP OWNER (310) 821-2776	<<<<< FILE NUMBER/AREA <<<<< FACILITY ADDRESS <<<<< PRIMARY CONTACT <<<<< CONTACT PHONE

TO TREAT/STORE/DISPOSE INDUSTRIAL WASTE MATERIALS LOCATED AT THE FACILITY INDICATED ABOVE, UNDER THE SANITARY SEWER AND INDUSTRIAL WASTE ORDINANCE FOR:

CITY OF NORWALK LOCAL ORDINANCE/CSDLAC EXEMPT	<<<<< AREA/CITY <<<<< JURISDICTION	MC, A7, CH3, S7300 OPEN FACILITY, NOT USED	<<<<< ORDINANCE/MUN CODE <<<<< INDUSTRY

POST THIS AT YOUR LOCATION

PERMIT

COUNTY OF LOS ANGELES DEPARTMENT OF PUBLIC WORKS

A1

Environmental Programs Division
P.O. Box 1460
Alhambra, CA 91802-1460

INDUSTRIAL WASTE DISPOSAL PERMIT CONDITIONS AND LIMITATIONS

PART A: ON-SITE DISPOSAL - PUBLIC SEWER

1. Disposal of industrial wastewater to the public sanitary sewer shall be limited to the flow indicated on the industrial waste disposal permit.

2. Pretreatment, monitoring and control facilities required under this permit shall consist of the system(s) indicated on the approved plans.

3. Industrial Wastewater shall at all times meet the effluent quality, indicated on the attached Part D, if applicable prior to discharge to the sanitary sewer system.

4. If applicable, the permittee shall submit periodic compliance reports, as indicated on the attached Part E and/or any self-monitoring or industrial wastewater treatment surcharge reports which may be required by the County Sanitation Districts of Los Angeles County. **Note: Self monitoring reports required by the Sanitation Districts are to be submitted directly to the Sanitation Districts.**

5. All required industrial wastewater collection, pretreatment, monitoring, disposal and sampling facilities must be installed in accordance with approved plans prior to initiating any discharge to the sewer.

COUNTY OF LOS ANGELES DEPARTMENT OF PUBLIC WORKS
INDUSTRIAL WASTE DISPOSAL PERMIT

AP

PART A: ON-SITE DISPOSAL - PUBLIC SEWER (CONTINUED)

6. Discharge of any toxic, flammable, explosive, corrosive, radioactive or non-biodegradable substance to the sewer is prohibited except as provided in **Part A.3** above.

7. Discharge of uncontaminated cooling water, groundwater, storm water or surface drainage water to the sanitary sewer is prohibited except as specifically authorized by this permit.

8. Discharge of industrial wastewater to the sanitary sewer with temperatures exceeding 140° F is prohibited.

9. This permit is subject to additional Conditions and Limitations attached:
Part B -- Wastes Not Authorized for Discharge or Deposits in **Part A**
Part C -- General Conditions and Limitations

10. Other: **PRIOR TO INITIATING ANY DISCHARGE TO THE SANITARY SEWER, THE APPLICANT SHALL SUBMIT A NEW APPLICATION FOR AN INDUSTRIAL WASTE DISPOSAL PERMIT (IWDP) AND SHALL SECURE SUCH IWDP. ALL PRETREATMENT SYSTEMS SHALL BE MAINTAINED IN A DRY AND SANITARY CONDITION AT ALL TIMES.**

NTY OF LOS ANGELES DEPARTMENT OF PUBLIC WORKS
USTRIAL WASTE DISPOSAL PERMIT

B1

PART B: WASTES NOT AUTHORIZED FOR DISCHARGE OR DEPOSIT IN PART A

1. Industrial wastes not specifically authorized for on-site pretreatment, storage, deposit, discharge or disposal in Part A of this permit shall be stored in leakproof containers within an area designated on plans approved by the Department of Public Works pending transport to a legal point of disposal.

2. The Permittee shall determine if industrial wastes stored pursuant to Part B.1 above are hazardous wastes as defined in the California Health and Safety Code, Chapter 6.5 and as determined by California Administrative Code, Title 22, Division 4, Chapter 30 and shall manage such wastes as prescribed therein.

3. Hazardous wastes shall only be removed from the premises under a Uniform Hazardous Waste Manifest unless a variance from such documentation has been granted by the California EPA Department of Toxic Substances Control (Cal EPA). Generator copies of the Uniform Hazardous Waste Manifest shall be maintained by the Permittee for not less than 180 days or as directed by Cal EPA.

4. The Permittee shall maintain records of the sources, quantity, name and address of hauler, date hauled, and point of legal disposal for nonhazardous industrial wastes and wastes granted a Cal EPA variance as described in Part B.3 above. Such records shall be kept a minimum of 180 days. A legal point of disposal is defined as one for which waste discharge requirements have been prescribed by a California Regional Water Quality Control Board and which is in full compliance therewith or a facility authorized to receive such wastes by the jurisdiction(s) regulating the facility and is in full compliance with all permits, regulations and requirements.

5. Discharge of industrial wastewater to a channel, stormdrain, stream, river, lake, ocean or other surface waters is prohibited unless authorized by a National Pollutant Discharge Elimination System (NPDES) permit issued by a California Regional Water Quality Control Board or the U.S. Environmental Protection Agency (EPA).

6. The Permittee shall immediately notify the County of Los Angeles Department of Public Works (LACDPW) at (626) 458-3517 and the Publicly Owned Treatment Works (POTW) of all discharges that could cause problems to the POTW including slug loading, spills, bypasses, upsets, etc.

7. The Permittee shall conform to the discharge prohibitions outlined in 40CFR 403.5 (a) (1) and 40CFR 403.5 (b).

COUNTY OF LOS ANGELES DEPARTMENT OF PUBLIC WORKS
INDUSTRIAL WASTE DISPOSAL PERMIT

C5

PART C: GENERAL CONDITIONS AND LIMITATIONS, NON-USE

1. The owner or operator of an existing industrial waste pretreatment facility who desires to maintain the facility for future reuse shall submit to the County of Los Angeles, Department of Public Works (DPW), Environmental Programs Division an application for revised Industrial Waste Disposal permit and fee pursuant to the Los Angeles County Code, Title 20, or appropriate City Code/Ordinance.

2. This application for maintain only with zero discharge is applicable to only pretreatment facilities which meet current County standards/Policies. Any pretreatment facility not in use which does not meet current County Standards/Policies must be formally closed.

3. All accumulated industrial and hazardous wastes shall be removed from the pretreatment facility to a legal point of disposal.

4. Furnish DPW with evidence of legal disposal for all wastes removed for disposal in the form of completed hazardous waste manifests or other appropriate documents.

5. Outlets associated with the pretreatment facility and which are the last open connection shall have a water tight plug or equivalent approved device installed.

6. All inlets and plumbing receptors (floor sink, floor drains, trenches, etc.) associated with and/or tributary to a pretreatment facility shall have a water tight plug or equivalent approved device installed.

7. Any severing, capping, or plugging of outlet and inlet discharge lines shall be carried out such that all applicable plumbing code regulations are complied with.

8. Any rain diversion devices shall be removed and all operations tributary to a rain diversion system shall cease.

PART C: GENERAL CONDITIONS AND LIMITATIONS, NON-USE (CONTINUED)

9. An adequate treatment system subject to this office's approval shall be installed for any discharge tributary a storm drain system.

10. Upon completion of Item Nos. 2-9 above, an inspection shall be scheduled with a DPW Waste Control Engineering Inspector. Copies of any documentation pertaining to Items 3 and 7 shall be made available to the Inspector at the time of inspection.

11. Compliance with Items 2-10 shall take place within 90 days of the issue date of this permit.

12. Pretreatment facilities capped for future use shall be kept free of dirt, debris, water, wastewater, explosive or toxic gases, and shall not be used for the temporary or permanent storage of any materials without authorization by DPW.

13. The permittee shall inform DPW in writing within five days of any change in facts required to be stated on the application for a permit.

14. The permittee shall obtain approval from DPW prior to effecting any of the following waste discharge conditions:

    A. Change in method of disposal;
    B. Change in disposal point;
    C. Change in discharge volume effecting treatment or storage facilities; or
    D. Change in character of the waste discharge.

15. Prior to this office permitting a pretreatment facility to be reactivated said facility must conform to current County Standards/Policies.

COUNTY OF LOS ANGELES

DEPARTMENT OF PUBLIC WORKS

900 SOUTH FREMONT AVENUE
ALHAMBRA, CALIFORNIA 91803-1331
Telephone: (818) 458-5100

THOMAS A. TIDEMANSON, Director

ADDRESS ALL CORRESPONDENCE TO:
P.O.BOX 1460
ALHAMBRA, CALIFORNIA 91802-1460

January 13, 1994

IN REPLY PLEASE
REFER TO FILE
WM-1
21116-1K

Pearson Trucking & Rigging Inc.
13555 Excelsior Drive
Norwalk, CA 90650

HAZARDOUS MATERIALS UNDERGROUND STORAGE
CLOSURE CERTIFICATION
FACILITY LOCATION: 13555 Excelsior Drive
CLOSURE APPLICATION NUMBER 70295

This office has reviewed the final closure report dated October 20, 1993 required as a part of the subject closure permit. Based on the information submitted, we find that all closure requirements have been completed. With the provision that the information provided to this agency was accurate and representative of existing conditions, it is our position that no further action is required at this time.

Please be advised that this letter does not relieve you of any liability under the California Health and Safety Code or Water Code for past, present, or future operations at this site. Nor does it relieve you of the responsibility to clean up existing, additional, or previously unidentified conditions at the site which cause or threaten to cause pollution or nuisance or otherwise pose a threat to water quality or public health.

Additionally, be advised that changes in the present or proposed use of the site may require further site characterization and mitigation activity. It is the property owner's responsibility to notify this agency of any changes in report content, future contamination findings, or site usage.

If you have any questions regarding this matter, please contact Tan Phan of this office at (818) 458-3513, Monday through Thursday, 7:00 a.m. to 5:30 p.m.

Very truly yours,

T. A. TIDEMANSON
Director of Public Works

For Carl W. Sjoberg
Chief, Industrial Waste Planning & Control
Waste Management Division

UST1/CL205 REV. 08/18/93

cc: California Regional Water Quality Control Board
Atkins Environmental
C 84088

NORM REEVES HONDA SUPERSTORE

I-21691-IK
A 93366

April 29, 1994

Mr. Dave Esfandi
County of Los Angeles
Department of Public Works
P.O. Box 1460
Alhambra, CA 91802-1460

RECEIVED
MAY - 3 1994
DEPARTMENT OF PUBLIC WORKS
WASTE MANAGEMENT DIVISION

Re: Industrial Waste Disposal Permit
13555 Excelsior Drive
Norwalk, CA 90650

Dear Mr. Esfandi:

This letter is in reference to our application for an Industrial Waste Disposal Permit at the above offsite location. The plans and accompanying cover letter were hand delivered to your office on April 21, 1994.

I understand that there is a backlog of applications and you are processing them as quickly as possible. But is there any possibility that our application could be expedited?

We at Norm Reeves Honda have found ourselves in a particularly awkward position. We are in the mist of major construction and remodeling at our main facility. It has become increasingly difficult to rise to the demand of providing washed and detailed new and used cars at this facility.

Our intent was to be operational at the Excelsior offsite by now thus eliminating this present condition.

It seems that no matter how well a company attempts to plan for possible scenarios, there are inevitably unforseen circumstances that occur relative to contractors, bids, completion dates, time-frames, etc.

As the contractors and subcontractors at our main facility proceed with their schedules, the workable space for our car washing and detailing activities continue to diminish. Our operations are approaching a gridlock.

NORM REEVES HONDA SUPERSTORE • CERRITOS AUTO SQUARE
P.O. Box 3010, Cerritos, CA 90703-3010 • 18500 Studebaker Road, Cerritos, CA 90701-5398 • (310) 402-3844 (714) 761-2558

Norm Reeves Honda is in no way attempting to solicit special consideration or place itself above other business applicants. We are requesting, however, that if there is a way for your office to assist us in the predicament we find ourselves in, it will be greatly appreciated.

Thank you for your consideration.

Sincerely,

Lee Stacy

Lee Stacy
Systems & Operations Manager

cc. Yvonne Taylor
Mark Murray, General Manager

NORM REEVES HONDA SUPERSTORE

April 20, 1994

County of Los Angeles
Department of Public Works
P.O. Box 1460
Alhambra, Ca. 91802-1460

Gentlemen:

Norm Reeves Honda Superstore is opening a off-site location to Distribute Parts,Repair Used Cars, Pre-deliver New Cars, wash and detail new and used cars. The process of washing cars is why we are applying for a Industrial Waste Disposal Permit. We will be installing a wash area and a Clarifier to intercept grease and dirt. Our plan is to wash cars with soap and water and the run off will go into the Clarifier. We would use approximately 1 gallon of soap per day. We will also be washing the engines of our used cars and that requires engine degreaser to remove the dirt. We would use about .5 gallons of degreaser per day. Our Clarifier will be checked every six months for build up of sludge and will be pumped out when necessary.

If anyone has any questions don't hesitate to give me a call at (310)402-3844 ext.432.

Sincerely,

Lee Stacy
System and Operation Manager

100 gal/day 1 day/8 hrs 1 hour/60 min

Lee Stacy
Systems/Operations Manager
Ext. 432

NORM REEVES HONDA SUPERSTORE

S AUTO SQUARE (310) 402-3844
10, Cerritos, CA 90703-3010 (714) 761-2558

OS AUTO SQUARE
90701-5398 • (310) 402-3844 (714) 761-2558

TRANS: INSP HMS INSPECTION DISPLAY/UPDATE
PROG: PWC160 06/26/08 10:20:12

ACTION: _ (A)DD (C)HANGE (D)ELETE (B)ROWSE A(S)SC # BROWSE
FILE #: 016155 040935 NAME: SYDNEY DEVELOPMENT CORP SEC? N STAT: PERM
STREET #: 13555 FR: DR: E NAME: EXCELSIOR SF: DR UN:
CITY: NORWALK ZIP: 90650 AREA: 1K TEL:
INSP #: I 000572968 INSP TYPE: I SCHI INSP DT: 052908 INSP DISP: FOLL
ASSC #: P 000416359 ASSC # TYPE: I 01 ASSC # DT: 062104 ASSC # DISP: PERM

INSP PROC: STD_____ SAMP REQ? _ SELF MONT? _

INSP INFO: INTERCEPTOR_LOCATED_OUTSIDE,_S/W_SIDE_OF_BLDG._____
_____

RESULTS: INFN:HUMAN_WASTE_IN_S/B_FROM_RV_DUMP_INTO_C/O.(1)CHANGE_OF_OWNERSHIP
(2)PUMP_INTERCEPTOR;(3)INSTALL_LEGAL_SEWER_DISPOSAL_STATION._____

ASSIGN DT: 052908 DUE DT: 062808 ASSIGN TO: 479130 AREA1_
START DT: _____ COMP DT: 062308 COMP BY: 479130 IA____
LAST TRAN/DATE/OPER: INSP 062608 E276583

UPDATE COMPLETED - VERIFY PERMIT LAST INSPECTION DATE

COUNTY OF LOS ANGELES DEPARTMENT OF PUBLIC WORKS
ENVIRONMENTAL PROGRAMS DIVISION

NOTICE

Date 06-23-2008 File No. 016155-040935

To Judy Burtscher, Manager/Owner Permit No. 416359

Site Name STC STORAGE LLC Violation No. 575365

Site Address 13555 E. Excelsior Dr. NORWALK, CA 90650

Mailing Address _____

Violation/Instructions:

[ ] Excessive oil/grease/solids in the Industrial Waste Treatment Facilities
[ ] Rain Diversion System is not working properly
[ ] Discharging wastewater to ground, public, or private property
[ ] Industrial Waste Treatment Facilities are not built according to approved plans
[ ] Denied access to Inspector
[ ] You must submit a letter to this office outlining the steps that will correct the improper disposal of industrial waste and/or wastewater
[ ] You are required to pump the grease trap/interceptor and maintain the Industrial Waste Treatment Facility in proper working condition at all times
[X] Other Human waste inside sampling box. You are directed to pump clean all stages of the interceptor and to send/fax this office, shown below, not later than 07-07-2008, copy of pumping manifest.

[X] You are required to have the above violation(s) corrected by 07-07-2008, and telephone the office shown below for a return inspection.

If you have any questions regarding this matter, please contact Mr I. Azie, Monday through Friday, 8 a.m. to 9:30 a.m., at (562) 906-8427.

Very truly yours,

DONALD L. WOLFE
Director of Public Works

I. Azie

By I. Azie
Environmental Programs Division

Enc.

Address all correspondence to:

LA County Dept. of Public Works
Environmental Programs Division
South Whittier District Office
13523 E. Telegraph Rd
WHITTIER, CA 90605-3438
Fax# : (562) 906-8425

P:\eppub\IWUT\clerical\TEMPLATES\Viol.Not Rev 09/05

TRANS: INSP
PROG: PWC160

HMS INSPECTION DISPLAY/UPDATE

OPER: E276583
06/26/08 10:20:12

ACTION: _ (A)DD (C)HANGE (D)ELETE (B)ROWSE A(S)SC # BROWSE
FILE #: 016155 040935 NAME: SYDNEY DEVELOPMENT CORP SEC? N STAT: PERM
STREET #: 13555 FR: DR: E NAME: EXCELSIOR SF: DR UN:
CITY: NORWALK ZIP: 90650 AREA: 1K TEL:
INSP #: I 000572968 INSP TYPE: I SCHI INSP DT: 052908 INSP DISP: FOLL
ASSC #: P 000416359 ASSC # TYPE: I 01 ASSC # DT: 062104 ASSC # DISP: PERM

INSP PROC: STD_____ SAMP REQ? _ SELF MONT? _

INSP INFO: INTERCEPTOR_LOCATED_OUTSIDE,_S/W_SIDE_OF_BLDG._____
_____

RESULTS: INFN:HUMAN_WASTE_IN_S/B_FROM_RV_DUMP_INTO_C/O.(1)CHANGE_OF_OWNERSHIP
(2)PUMP_INTERCEPTOR;(3)INSTALL_LEGAL_SEWER_DISPOSAL_STATION._____

ASSIGN DT: 052908 DUE DT: 062808 ASSIGN TO: 479130 AREA1_
START DT: _____ COMP DT: 062308 COMP BY: 479130 IA____
LAST TRAN/DATE/OPER: INSP 062608 E276583
UPDATE COMPLETED - VERIFY PERMIT LAST INSPECTION DATE

COUNTY OF LOS ANGELES DEPARTMENT OF PUBLIC WORKS
ENVIRONMENTAL PROGRAMS DIVISION

NOTICE

Date 06-23-2008 File No. **016155-040935**

To Judy Burtscher, Manager/Owner Permit No. **416359**

Site Name **STC STORAGE LLC** Violation No. **575365**

Site Address 13555 E. Excelsior Dr. NORWALK, CA 90650

Mailing Address

Violation/Instructions:

[ ] Excessive oil/grease/solids in the Industrial Waste Treatment Facilities
[ ] Rain Diversion System is not working properly
[ ] Discharging wastewater to ground, public, or private property
[ ] Industrial Waste Treatment Facilities are not built according to approved plans
[ ] Denied access to Inspector
[ ] You must submit a letter to this office outlining the steps that will correct the improper disposal of industrial waste and/or wastewater
[ ] You are required to pump the grease trap/interceptor and maintain the Industrial Waste Treatment Facility in proper working condition at all times
[X] Other Human waste inside sampling box. You are directed to pump clean all stages of the interceptor and to send/fax this office, shown below, not later than 07-07-2008, copy of pumping manifest.

[X] You are required to have the above violation(s) corrected by **07-07-2008**, and telephone the office shown below for a return inspection.

If you have any questions regarding this matter, please contact **Mr I. Azie**, Monday through Friday, 8 a.m. to 9:30 a.m., at (**562**) **906-8427**.

Very truly yours,

DONALD L. WOLFE
Director of Public Works

I. Azie

By I. Azie
Environmental Programs Division

Enc.

Address all correspondence to:

LA County Dept. of Public Works
Environmental Programs Division
South Whittier District Office
13523 E. Telegraph Rd
WHITTIER, CA 90605-3438
Fax# : (562) 906-8425

P:\eppub\WUT\clerical\TEMPLATES\Viol.Not Rev 09/05

COUNTY OF LOS ANGELES DEPARTMENT OF PUBLIC WORKS
ENVIRONMENTAL PROGRAMS DIVISION

NOTICE

Date 06-23-2008 File No. **016155-051469**

To Judy Burtscher, Manager/Owner Permit No. _____

Site Name **STC STORAGE LLC** Violation No. **575387**

Site Address 13555 E. Excelsior Dr, NORWALK, CA 90650

Mailing Address _____

PERMIT REQUIRED

It has come to the attention of this office that you are utilizing or are presently responsible for the maintenance of Industrial Waste Treatment or Disposal Facilities at the subject site. You are required to submit the items checked below, within 30 days from the date of this Notice, to continue use of your facility:

[ ] Complete and sign the enclosed permit application
[ ] Complete and sign the enclosed Additional Information Questionnaire for Permit Applicants
[ ] An Application Fee of $ **0.00**, and Plan Check Fee of $ **0.00** Total $ **0.00** payable to the [ ] County of Los Angeles Department of Public Works, [ ] City of _____
[X] Other : **The discharge of wastewater, from trailers/campers, into plumbing cleanout of interceptor, is in violation of city of Norwalk industrial waste ordinance. You are directed to install a trailer sewage disposal station, per LA County San Districts standard plan. See attached copy for detail. A prior approval of any proposed sewage disposal station is required. You are directed to submit 2 sets of your proposed plans of sewage disposal station to Frank Chi[illegible] the Alhambra HQ, at (626)458-5173, 7:00AM-5:30PM, Mon-Thur only.**

An annual Industrial Waste Inspection Fee may be required upon permit issuance. If you have any questions regarding this matter, please contact **Mr I. Azie**, Monday through Friday, 8 a.m. to 9:30 a.m., at (**562**) **906-8427**.

Very truly yours,

DONALD L. WOLFE
Director of Public Works

I. Azie

By I. Azie
Environmental Programs Division

Enc.

Address all correspondence to:

LA County Dept. of Public Works
Environmental Programs Division
South Whittier District Office
13523 E. Telegraph Rd.
WHITTIER, CA 90605-3438
Fax#: (562) 906-8425

P:\eppub\IWUT\clerical\TEMPLATES\PrmReqNot Rev 09/05

County of Los Angeles
Department of County Engineer
Building and Safety Division

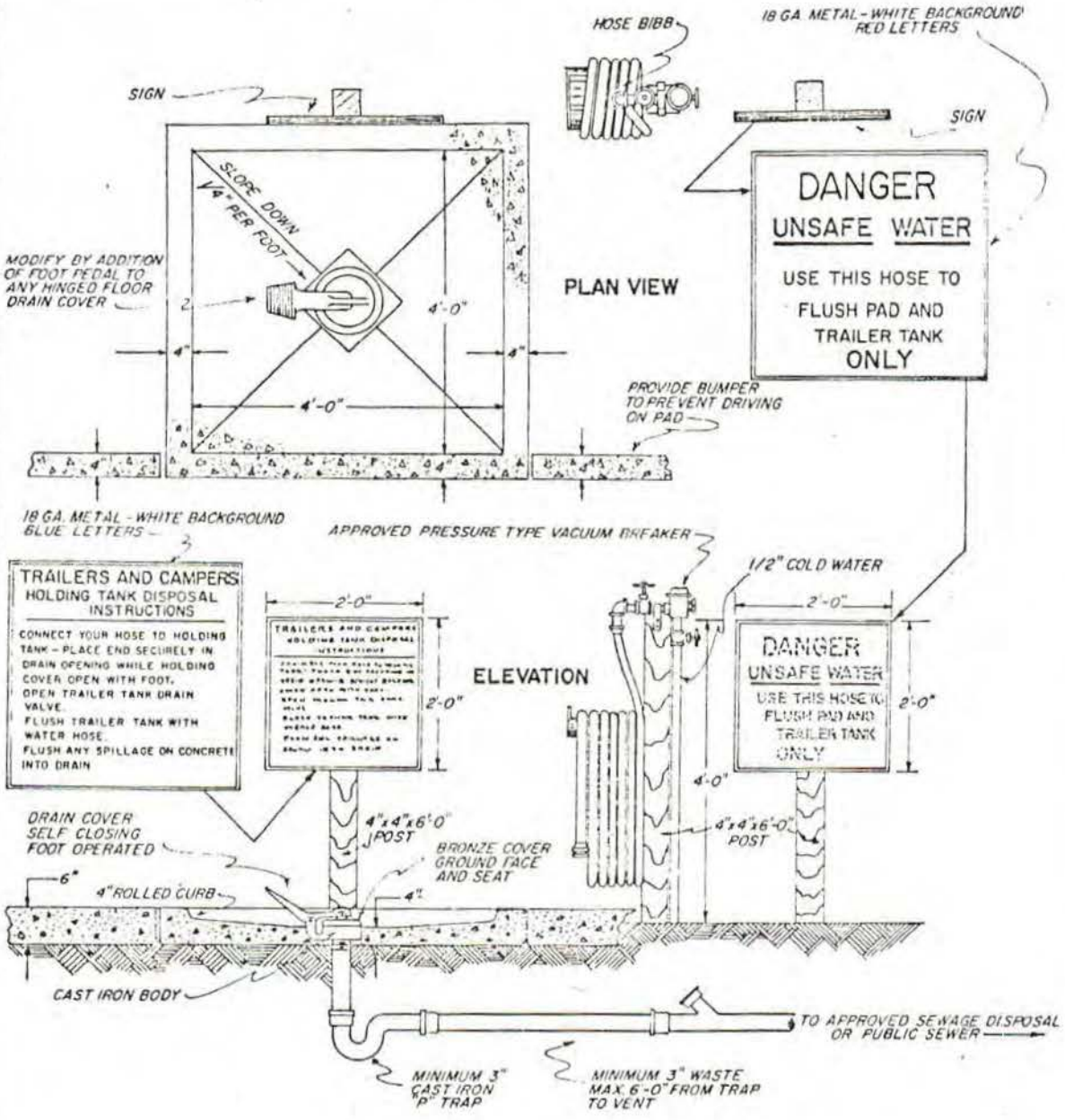

APPROVED TRAILER SEWAGE

COUNTY OF LOS ANGELES DEPARTMENT OF PUBLIC WORKS
ENVIRONMENTAL PROGRAMS DIVISION

NOTICE

Date 06-23-2008 File No. **016155-051469**

To Judy Burtscher, Manager/Owner Permit No. _____

Site Name **STC STORAGE LLC** Violation No. **575383**

Site Address 13555 E. Excelsior Dr, NORWALK, CA 90650

Mailing Address _____

PERMIT REQUIRED

It has come to the attention of this office that you are utilizing or are presently responsible for the maintenance of Industrial Waste Treatment or Disposal Facilities at the subject site. You are required to submit the items checked below, within 30 days from the date of this Notice, to continue use of your facility:

[X] Complete and sign the enclosed permit application

[ ] Complete and sign the enclosed Additional Information Questionnaire for Permit Applicants

[X] An Application Fee of $ **198.00**, and Plan Check Fee of $ **0.00**
Total $ **198.00** payable to the [X] County of Los Angeles Department of Public Works, [ ] City of _____

[X] Other The IW Disposal Permit issued to Sydney Development Corp, for autowash facility, is for zero-discharge only. You are directed to submit IW application and fee of $198.00, for a use permit of the autowash facility. Note that any plumbing changes to the autowash facility call for submittal of as-built plans and plan review fee.

An annual Industrial Waste Inspection Fee may be required upon permit issuance. If you have any questions regarding this matter, please contact **Mr I. Azie**, Monday through Friday, 8 a.m. to 9:30 a.m., at (**562**) **906-8427**.

Very truly yours,

DONALD L. WOLFE
Director of Public Works

I. Azie

By I. Azie
Environmental Programs Division

Enc.

Address all correspondence to:

LA County Dept. of Public Works
Environmental Programs Division
South Whittier District Office
13523 E. Telegraph Rd.
WHITTIER, CA 90605-3438
Fax#: (562) 906-8425

P:\eppub\IW\UT\clerical\TEMPLATES\PrmReqNot Rev 09/05

LOS ANGELES COUNTY DEPARTMENT OF PUBLIC WORKS
ENVIRONMENTAL PROGRAMS DIVISION

NOTICE OF NON-COMPLIANCE

Date: 04-19-2004 File No.: 016155-040925

To: Doug Ammen Permit No.:

Site Name: Doug Ammen Violation No.: 408998

Site Address: 13555 E. Excelsior Dr, NORWALK, CA 90650

Mailing Address: Sydney Development, 487 Washington Street, MARINA DEL REY, CA 90292

YOUR ATTENTION IS DIRECTED TO YOUR NON-COMPLIANCE WITH THE NOTICE ISSUED ON 01-26-2004.

[✓] Failure to submit the required Industrial Waste Permit Application.
[✓] Failure to submit the required permit application fee of $170.00.
[ ] Failure to submit the required plans.
[ ] Failure to cease and desist discharging waste materials to ground, public, or private property.
[ ] Failure to clean the Industrial Waste Treatment Facility.
[ ] Failure to repair the Rain Diversion System.
[ ] Failure to legally abandon the Industrial Waste Treatment Facilities.
[ ] Failure to pay the Annual Industrial Waste Inspection Fee.
[✓] Other

Industrial Waste Disposal Permit issued to previous owner/operator is not transferable.

You are hereby directed to correct the above by 04-19-2004. If you have any questions regarding this matter, please contact Mr I. Azie, Monday through Friday, 8 a.m. to 9:30 a.m., at (562) 906-8427.

Very truly yours,

JAMES A. NOYES
Director of Public Works

By: I. Azie
Environmental Programs Division

Fax # (562) 906-8425

L.A. COUNTY DEPT. OF PUBLIC WORKS
ENVIRONMENTAL PROGRAMS DIVISION
SOUTH WHITTIER DISTRICT OFFICE
13523 E. TELEGRAPH RD.
WHITTIER, CA 90605-3438

D:Joe/Not.NC
Revised 11/13/02

COUNTY DPW
COMPILED: 12/31/03
DATE: 12/31/03 18:19:55

HAZARDOUS MATERIALS SYSTEM
IW INSPECTION JOB ORDER
SCHEDULED INSPECTIONS

REPORT: PWB150.001
INSP#: I000401915
ASSC#: P000095935
PAGE: 1

FILE #: 016155-021691 NAME: NORM REEVES INC
ADD: 13555 E EXCELSIOR DR
NORWALK, CA 90650
XSTREET: CARMELITA RD
CONTACT: CHICO RAMIREZ - MGR

AREA: 1K SMD: 15
THOMAS GUIDE: 0737-C4 AIN: ___ ___ ___
TEL: 562 402 3844

PROC: STD SAMPLE REQUIRED? N

INSP INFO: CLARIFIER LOCATION: OUTSIDE SOUTH OF CARWASH AREA
2ND CONTACT: LEE STACY, OPS MGR (LOCATED AT CERRITOS)

PERM TYPE: I 01 OPERATING PERMIT-LOCAL SEWER STATUS: PERMITTED
JURIS: C LOCAL ORDINANCE/CSDLAC EXEMPT
INDUSTRY: 202 AUTOMOTIVE REPAIR
FACILITY: 4E >1250 GAL, 3 COMP, PRECAST
SIC: 7542 CAR WASHES
RDS: RDS AREA: SQ FT

	FREQUENCY	LAST PERFORMED	NEXT DUE
INSPECTION	04		01/16/04
SAMPLE	00		
SELF-MONITOR	00		

ASSGN TO: WHITTIER FIELD OFFICE SECT: FIELD INSPECTION UNIT

RESULTS: Norm Reeves HONDA vacated site. Property vacant. Notice issued to property owner to make IW submittal. for change of ownership.

REMARKS: _____

INSPECTOR: E. Azie INSPECTION DATE: 01-26-2004

DISP: IA / FOLL

LOS ANGELES COUNTY DEPARTMENT OF PUBLIC WORKS
ENVIRONMENTAL PROGRAMS DIVISION

NOTICE

040935

Date: 01-26-2004 File No.: 016155 -

To: Doug Ammen, Prop. owner Permit No.:

Site Name: Doug Ammen Violation No.: V403767

Site Address: 13555 E. Excelsior Dr, NORWALK, CA 90650

Mailing Address: Sydney Development, 487 Washington Street MARINA DEL REY, CA 90292

PERMIT REQUIRED

It has come to the attention of this office that you are utilizing or are presently responsible for the maintenance of Industrial Waste Treatment or Disposal Facilities at the subject site. You are required to submit the items checked below, within 30 days from the date of this Notice, to continue use of your facility:

[V] **Complete and sign the enclosed permit application.** (For change of ownership only.)

[ ] **Complete and sign the enclosed Additional Information Questionnaire for Permit Applicants.**

[V] **An Application Fee of $** 170.00 **, and Plan Check Fee of $** 0 **.**
Total $ 170.00 **payable to the [V] County of Los Angeles Department of Public Works, [ ] City of** _____ **.**

[V] **Other:** Industrial Waste Disposal Permit issued to previous owner/operator is not transferable.

An annual Industrial Waste Inspection Fee may be required upon permit issuance. If you have any questions regarding this matter, please contact Mr I. Azzie **, Monday through Friday, 8 a.m. to 9:30 a.m., at (**562**)** 906-8427 **.**

Very truly yours,

JAMES A. NOYES
Director of Public Works

I. Azzie

By: _____
Environmental Programs Division

Enc.

Send to:

L.A. COUNTY DEPT. OF PUBLIC WORKS
ENVIRONMENTAL PROGRAMS DIVISION
SOUTH WHITTIER DISTRICT OFFICE
13523 E. TELEGRAPH RD.
WHITTIER, CA 90605-3438
Fax # (562) 906-8425

D:\Joe\PrmReqNot
Revised 11/13/02

ILE
HMC050

040935 HMS FILE DISPLAY/UPDATE

ION: C (A)DD (C)HANGE (D)ELETE (B)ROWSE

LE #: 0461155 NAME: Doug Ammen SEC? STAT:
EET #: FR: DR: NAME: SF: UN:
CITY: ZIP: AREA: TEL:
STREET: RES/TR?
BUS TYPE: OWN TYPE:
FIN RESP: EQUAL #:
MAIL NAME: Sayaney Development
MAIL AD1: 487 Washington Street AD2:
CITY: Marina Del Rey ST: CA ZIP: 90292 TEL: 310 821 2776

CONTACTS: PRIMARY DAY: Doug Ammen TEL: 310 821 2776
NGT: TEL:
SECONDARY DAY: TEL:
NGT: TEL:
OF EMP: FULL TIME: PART TIME: BUS YRS:

IW CT: TANK CT: ADD DT: CLUP? N
ACT IW CT: ACT TANK CT:
LAST TRAN/DATE/OPER:

(C) COPYRIGHT 1991, COUNTY OF LOS ANGELES, ALL RIGHTS RESERVED

LOS ANGELES COUNTY DEPARTMENT OF PUBLIC WORKS
ENVIRONMENTAL PROGRAMS DIVISION

V411234

NOTICE OF VIOLATION
AND
ORDER TO COMPLY

Date: 04-22-2004 File No.: 016155-040935

To: Doug Ammen Permit No.: _____

Site Name: Doug Ammen Violation No.: _____

Site Address: 13555 E. Excelsior Dr, NORWALK, CA 90650

Mailing Address: Sydney Development, 487 Washington Street, MARINA DEL REY, CA 90292

You are hereby directed to correct the following violation(s) of [ ] Los Angeles County Code, Title 20 [√] City of NORWALK Municipal Code/Ordinance No 1480 and/or conditions and limitations of Industrial Waste Disposal Permit No. pending.

You were issued a notice, dated 01-26-04, and a notice of non-compliance, dated 03-19-04, to make submittal for industrial waste disposal permit. As of this date, your industrial waste (IW) application and fee have not been received by this office. You are directed to submit IW application and fee or to inform this office, shown below in writing, no later than 05-22-04, of your plans action to comply with above referenced notices.

If you have any questions regarding this matter, please contact Mr I. Azie.

Monday through Friday, 8 a.m. to 9:30 p.m., at (562) 906-8427.

Very truly yours,

JAMES A. NOYES
Director of Public Works

I. Azie

By: _____
Environmental Programs Division

D:Joe/NVOC.frm
Revised 11/13/02

Address all correspondence to:

L.A. COUNTY DEPT. OF PUBLIC WORKS
ENVIRONMENTAL PROGRAMS DIVISION
SOUTH WHITTIER DISTRICT OFFICE
13523 E. TELEGRAPH RD.
WHITTIER, CA 90605-3438
Fax # (562) 906-8425

INDUSTRIAL WASTE DISPOSAL PERMIT
OPERATING PERMIT-LOCAL SEWER

LOS ANGELES COUNTY DEPARTMENT OF PUBLIC WORKS
ENVIRONMENTAL PROGRAMS DIVISION
P. O. BOX 1460
ALHAMBRA, CA 91802-1460 TEL: (626) 458-3517

PERMIT NO: 000594095
EFFECTIVE DATE: 12/11/08
EXPIRATION DATE:

PERMISSION IS HEREBY GRANTED TO:

STC STORAGE LLC 13555 E EXCELSIOR DR NORWALK, CA 90650	<< CERTIFICATE HOLDER	016155 051469 1K 13555 E EXCELSIOR DR JUDY BURTSCHER, MANAGER/OWNER (562) 821-8231	<<<<< FILE NUMBER/AREA <<<<< FACILITY ADDRESS <<<<< PRIMARY CONTACT <<<<< CONTACT PHONE

TO TREAT/STORE/DISPOSE INDUSTRIAL WASTE MATERIALS LOCATED AT THE FACILITY INDICATED ABOVE, UNDER THE SANITARY SEWER AND INDUSTRIAL WASTE ORDINANCE FOR:

CITY OF NORWALK LOCAL ORDINANCE/CSDLAC EXEMPT	<<<<< AREA/CITY <<<<< JURISDICTION	MC TITLE 13 CH 13.12 OCC AUTO REPR, CAR WASH, WASH DOWN	<<<<< ORDINANCE/MUN CODE <<<<< INDUSTRY

THE INDUSTRIAL WASTE OPERATIONS REGULATED BY THIS PERMIT CONSIST OF THE FOLLOWING:

WASTE GENERATING OPERATIONS: CLEANING VEHICLES
CONSTITUENTS: GREASE, DIRT, SOAP, WATER
DISCHARGE TIME: FROM 07.00.00 TO 18.00.00 DISCHARGE DAYS: M T W TH F
AVERAGE FLOW: 300 GAL PER DAY PEAK FLOW: 8 GAL PER MIN
FACILITY: >1250 GAL, 3 COMP, PRECAST
SPEC INFO: 1500 GALLON CAPACITY CLARIFIER

THIS CERTIFICATE IS SUBJECT TO THE FOLLOWING CONDITIONS:

A1 COND & LIM, PUBLIC SEWER
A2 COND & LIM, PUBLIC SEWER (CONTD)
B1 WASTES NOT AUTHORIZED, PUBLIC SEWER AND ON-SITE
C1 GENERAL CONDITIONS & LIMITATIONS
D1 EFFLUENT LIMITS, JOINT OUTFALL

THE PLANS APPROVED IN CONJUNCTION WITH THIS PERMIT AND ANY PLANS REFERENCED HEREIN ARE MADE PART OF THIS PERMIT. THE INDUSTRIAL WASTE CONTROL ENGINEERING INSPECTOR IN YOUR AREA WILL EXPLAIN THE PERMIT CONDITIONS, AND MAKE PERIODIC INSPECTIONS OF YOUR OPERATIONS. THIS PERMIT IS SUBJECT TO ANNUAL INDUSTRIAL WASTE INSPECTION FEES.

GAIL FARBER
DIRECTOR OF PUBLIC WORKS

BY: _____ DATE OF ISSUANCE: 12/11/08 38-003 DPW 12/86
ENVIRONMENTAL PROGRAMS DIVISION

LOS ANGELES COUNTY DEPARTMENT OF PUBLIC WORKS
ENVIRONMENTAL PROGRAMS DIVISION
P. O. BOX 1460
ALHAMBRA, CA 91802-1460 TEL: (626) 458-3517

INDUSTRIAL WASTE DISPOSAL PERMIT

PERMIT NO: 000594095
EFFECTIVE DATE: 12/11/08
EXPIRATION DATE:

PERMISSION IS HEREBY GRANTED TO:

STC STORAGE LLC 13555 E EXCELSIOR DR NORWALK, CA 90650	<< CERTIFICATE HOLDER	016155 051469 1K 13555 E EXCELSIOR DR JUDY BURTSCHER, MANAGER/OWNER (562) 821-8231	<<<<< FILE NUMBER/AREA <<<<< FACILITY ADDRESS <<<<< PRIMARY CONTACT <<<<< CONTACT PHONE

TO TREAT/STORE/DISPOSE INDUSTRIAL WASTE MATERIALS LOCATED AT THE FACILITY INDICATED ABOVE, UNDER THE SANITARY SEWER AND INDUSTRIAL WASTE ORDINANCE FOR:

CITY OF NORWALK LOCAL ORDINANCE/CSDLAC EXEMPT	<<<<< AREA/CITY <<<<< JURISDICTION	MC TITLE 13 CH 13.12 OCC AUTO REPR, CAR WASH, WASH DOWN	<<<<< ORDINANCE/MUN CO <<<<< INDUSTRY

POST THIS AT YOUR LOCATION

PERMIT/CERTIFICATE

COUNTY OF LOS ANGELES
DEPARTMENT OF PUBLIC WORKS
Environmental Programs Division
900 S. Fremont Avenue
Alhambra, CA 91803-1331
Telephone: (626) 458-3517 Fax: (626) 458-3569

To be completed by DPW only
Site 01615 File 51469
Application No. 578630
Permit 594095
Area LK Jurisdiction C
Thomas Guide Pg.

APPLICATION FOR INDUSTRIAL WASTE DISPOSAL PERMIT

Check One:
New permit ☐ Permit Revision ☒ Change of Ownership (Effective Date _____) ☐ Non-use permit

PERMITTEE (OPERATOR) (Legal Company Name) STC STORAGE LLC ☒ Corporation ☐ Partnership ☐ Individual Tel.

LOCATION ADDRESS 13555 EXCELSIOR DR NORWALK CA 90650 Fax 562-802-7505
Street City State Zip

MAILING ADDRESS 13555 EXCELSIOR DR NORWALK CA 90650
Street City State Zip

TYPE OF INDUSTRY RV STORAGE (General Description) (Federal SIC No.)

PROPERTY OWNER/ADDRESS 487 WASHINGTON BLVD, MARINA Del Rey, CA 90292

ASSESSORS PARCEL IDENTIFICATION: Map Book _____ Page _____ Parcel # _____ (From tax bill)

NUMBER OF EMPLOYEES (Full Time) 2 (Part Time) _____ Lot Size (SQ. FT.) _____

GENERAL DESCRIPTION - Describe for each disposal method. Multiple disposal methods may require separate permits. Attach additional sheets if necessary. A minimum of four sets of engineered plans are required.

Method of disposal: ☒ Public sewer, ☐ Private underground disposal system, ☐ Surface waters, stream or storm drain, ☐ Haul to legal disposal point, ☐ Other (describe) _____

Subject to SUSMP approval ☐ Yes ☒ No If yes, approved Q_{PM} (cfs) _____

Raw materials used (attach MSDs where appropriate) SOAP & WATER

Products produced CLEANED VEHICLES

Wastewater producing operations CLEAN VEHICLES

Constituents of waste discharge GREASE, DIRT, SOAP, WATER

Hours of plant operation 7 AM to 6 PM Days per week (Check days) ☒ M ☒ T ☒ W ☒ Th ☒ F ☐ Sa ☐ Su

Average daily wastewater flow rate (gal. per day) 300 Time of discharge _____ to _____

Estimated five-minute peak wastewater flow rate (gal. per min.) 7.5 Days per week ☐ M ☐ T ☐ W ☐ Th ☐ F ☐ Sa ☐ Su

Indicate any daily, monthly, and seasonal variation, if any: _____

As a condition of the issuance of the permit herein applied for, the applicant agrees to submit additional information as may be required by the Director of Public Works. Permits may be subject to additional conditions and limitations. An inspection fee may be required upon permit issuance.

PERSON RESPONSIBLE FOR WASTE DISCHARGE:

I AFFIRM THAT ALL INFORMATION FURNISHED IS TRUE AND CORRECT TO THE BEST OF MY KNOWLEDGE.

NAME (Please print) JUDY BURTSCHER TITLE MANAGING MEMBER

SIGNATURE Judy Burtscher DATE 7/23/08

TELEPHONE 562-921-8231

RETURN THIS APPLICATION, REQUIRED PLANS, SUPPORTING INFORMATION AND AN APPLICATION/PLAN REVIEW FEE OF $ 198.00 PAYABLE TO: COUNTY OF LOS ANGELES DEPT. OF PUBLIC WORKS ENVIRONMENTAL PROGRAMS DIVISION 900 South Fremont Ave., Alhambra, California 91803-1331

Complete Certification of Compliance with Los Angeles County Lobbyist Ordinance on back

IWDP-DPW.1 Rev 3/02

CERTIFICATION OF COMPLIANCE WITH LOS ANGELES COUNTY LOBBYIST ORDINANCE

This is to certify that I, as permit applicant, for the project located at 13555 EXPLORER DR, NORWALK CA
LOCATION ADDRESS

am familiar with the requirements of Los Angeles County Code Chapter 2.160 et seq., (relating to the Los Angeles County Lobbyist Ordinance) and that all persons acting on behalf of myself have complied and will continue to comply therewith through the application process.

JUDY BURTSCHER	Judy Burtscher
APPLICANT (PRINT NAME)	APPLICANT SIGNATURE
	7/23/08
COMPANY NAME (If employed by an entity/agency)	DATE

INFORMATION REGARDING LOS ANGELES COUNTY CODE CHAPTER 2.160

The purpose of this handout is to provide a simplified explanation of Los Angeles County Code Chapter 2.160 so that individuals may become familiar with the County's Lobbyist Policy. This document is only intended to be used as a supplement to the County Ordinance.

Q. What is the purpose of the County Lobbyist Ordinance?

A. Prior to August 28,1992, the County did not regulate the activities of persons who lobby county officials. The Ordinance does not prohibit lobbying activities, but instead seeks to define a County Lobbyist and requires such individuals to register as such with the Board of Supervisors.

Q. Who does this Ordinance apply to?

A. This Ordinance applies to all persons applying for permits, licenses, contracts, franchises or grants from the County.

Q. What does this Ordinance require?

A. This Ordinance requires County Lobbyists to register with the Executive Officer of the Board of Supervisors. The initial registration must be filed within 20 days of first becoming a County Lobbyist. Renewals are to be filed within 20 days of the end of each calendar quarter. All applicants for a County permit, license, franchise or grant must certify that they are familiar with the requirements of Los Angeles County Code Chapter 2.160

Q. What constitutes a "County Lobbyist"?

A. County Lobbyist means any individual who is employed, contracts or otherwise receives compensation for influencing official action.

Q. What defines influencing "official action"?

A. Official action means the drafting, introduction, consideration, modification, enactment or defeat of any County Ordinance or Board of Supervisors motion or resolution, or the granting or denial of any County contract, permit, grant or license.

Q. Where can I find more information regarding this Ordinance?

A. A complete copy of the Ordinance is available for public review at all public counters in the Department of Public Works. Further information can be obtained by contacting:

Executive Office of the Board of Supervisors
500 West Temple Street
Los Angeles, CA 90012
(213) 974-1043

COUNTY OF LOS ANGELES DEPARTMENT OF PUBLIC WORKS
ENVIRONMENTAL PROGRAMS DIVISION

NOTICE

Date 06-23-2008 File No. **016155-051469**

To Judy Burtscher, Manager/Owner Permit No. _____

Site Name **STC STORAGE LLC** Violation No. **575387**

Site Address 13555 E. Excelsior Dr, NORWALK, CA 90650

Mailing Address _____

PERMIT REQUIRED

It has come to the attention of this office that you are utilizing or are presently responsible for the maintenance of Industrial Waste Treatment or Disposal Facilities at the subject site. You are required to submit the items checked below, within 30 days from the date of this Notice, to continue use of your facility:

[ ] Complete and sign the enclosed permit application
[ ] Complete and sign the enclosed Additional Information Questionnaire for Permit Applicants
[ ] An Application Fee of $ **0.00**, and Plan Check Fee of $ **0.00**
Total $ **0.00** payable to the [ ] County of Los Angeles Department of Public Works, [ ] City of _____
[X] Other : **The discharge of wastewater, from trailers/campers, into plumbing cleanout of interceptor, is in violation of city of Norwalk industrial waste ordinance. You are directed to install a trailer sewage disposal station, per LA County San Districts standard plan. See attached copy for detail. A prior approval of any proposed sewage disposal station is required. You are directed to submit 2 sets of your proposed plans of sewage disposal station to Frank Chin at the Alhambra HQ, at (626)458-5173, 7:00AM-5:30PM, Mon-Thur only.**

An annual Industrial Waste Inspection Fee may be required upon permit issuance. If you have any questions regarding this matter, please contact **Mr I. Azie**, Monday through Friday, 8 a.m. to 9:30 a.m., at (**562**) **906-8427**.

Very truly yours,

DONALD L. WOLFE
Director of Public Works

I. Azie

By I. Azie
Environmental Programs Division

Enc.

Address all correspondence to:

LA County Dept. of Public Works
Environmental Programs Division
South Whittier District Office
13523 E. Telegraph Rd.
WHITTIER, CA 90605-3438
Fax#: (562) 906-8425

P:\eppub\IWUT\clerical\TEMPLATES\PrmReqNot Rev 09/05

COUNTY OF LOS ANGELES DEPARTMENT OF PUBLIC WORKS
ENVIRONMENTAL PROGRAMS DIVISION

NOTICE

Date 06-23-2008 File No. **016155-051469**

To Judy Burtscher, Manager/Owner Permit No. _____

Site Name **STC STORAGE LLC** Violation No. **575383**

Site Address 13555 E. Excelsior Dr, NORWALK, CA 90650

Mailing Address _____

PERMIT REQUIRED

It has come to the attention of this office that you are utilizing or are presently responsible for the maintenance of Industrial Waste Treatment or Disposal Facilities at the subject site. You are required to submit the items checked below, within 30 days from the date of this Notice, to continue use of your facility:

[X] Complete and sign the enclosed permit application
[ ] Complete and sign the enclosed Additional Information Questionnaire for Permit Applicants
[X] An Application Fee of $ **198.00** , and Plan Check Fee of $ **0.00**
Total $ **198.00** payable to the [X] County of Los Angeles Department of Public Works, [ ] City of _____
[X] Other The IW Disposal Permit issued to Sydney Development Corp, for autowash facility, is for zero-discharge only. You are directed to submit IW application and fee of $198.00, for a use permit of the autowash facility. Note that any plumbing changes to the autowash facility call for submittal of as-built plans and plan review fee.

An annual Industrial Waste Inspection Fee may be required upon permit issuance. If you have any questions regarding this matter, please contact **Mr I. Azie**, Monday through Friday, 8 a.m. to 9:30 a.m., at (**562**) **906-8427**.

Very truly yours,

DONALD L. WOLFE
Director of Public Works

I. Azie
By I. Azie
Environmental Programs Division

Enc.

Address all correspondence to:

LA County Dept. of Public Works
Environmental Programs Division
South Whittier District Office
13523 E. Telegraph Rd.
WHITTIER, CA 90605-3438
Fax#: (562) 906-8425

P:\eppub\WUT\clerical\TEMPLATES\PrmReqNot Rev 09/05

L.A. COUNTY DPW HAZARDOUS MATERIALS SYSTEM REPORT: PWR050.001

DATE COMPILED: 06/25/99 IW INSPECTION JOB ORDER INSP#: I000288341

RUN DATE: 06/08/00 13:23:48 STORMWATER PC INSPECTION, NON- ASSC#: P000095935

PAGE: 1

FILE #: 016155-021691 NAME: NORM REEVES INC
ADD: 13555 E EXCELSIOR DR
NORWALK, CA 90650 AREA: 1K SMD: 15
XSTREET: CARMELITA RD THOMAS GUIDE: 0082-D3
CONTACT: CHICO RAMIREZ - MGR TEL: 562 402 3844

PROC: STORMWATER SAMPLE REQUIRED? N SAMPLE #: _____

INSP INFO: _____

PERM TYPE: I 01 OPERATING PERMIT-LOCAL SEWER STATUS: PERMITTED
JURIS: C LOCAL ORDINANCE/CSDLAC EXEMPT
INDUSTRY: 202 AUTOMOTIVE REPAIR
FACILITY: 4E >1250 GAL, 3 COMP, PRECAST
SIC: 7542 CAR WASHES
RDS: RDS AREA: SQ FT

	FREQUENCY	LAST PERFORMED	NEXT DUE
INSPECTION	04	01/21/00	09/16/00
SAMPLE	00		
SELF-MONITOR	00		

ASSGN TO: WHITTIER FIELD OFFICE SECT: FIELD INSPECTION UNIT

==========

RESULTS: Min BMPs implemented on site.

REMARKS: _____

INSPECTOR: I. Ayala INSPECTION DATE: 07-31-2000

DISP: IA/COMP

COUNTY OF LOS ANGELES • DEPARTMENT OF PUBLIC WORKS
ENVIRONMENTAL PROGRAMS DIVISION
Storm Water Facility Inspection/Site Visit Report Form

Site/File: 0x155-021691

Inspection Work Order (I): 288341

☐ First Inspection ☑ Routine Inspection ☐ Response to Complaint ☐ Facility has closed or new Facility Information (see attached)

Facility Name: Norm Reeves, Inc. Site Address: 13555 E. Excelsior Area (R/C) Code: 1K

Contact Name: Chico Ramirez Phone: 562/402-3844 Business Type/Activity: Auto Repair SIC: 7542

Is the facility within the County unincorporated area ? ☐ Yes ☑ No City: NORWALK

Is the facility covered under any other permits? (Check all that apply)
☑ Air Quality ☑ Hazmat business plan ☐ None ☑ Industrial Waste
☑ Fire Dept. (Storage) ☐ Hazardous waste generator ☐ Underground Storage Tanks ☑ Aboveground storage tanks
☐ Other:

Is the facility covered under a storm water permit? ☑ Does not need coverage ☐ No, but may need to (Refer to Regional Board)
☐ General (filed NOI) ☐ Individual NPDES

Does the facility have a SWPPP? ☐ Yes ☑ No

ACTIVITIES ASSESSMENT CHECKLIST

ACTIVITIES - Check each activity present at the site and evaluate its **potential for pollutant discharge (PPD)**: 1 = low potential, 2 = medium potential, 3 = high potential **→ Circled BMPs require your immediate attention - see back of this report.**	APPLICABLE ACTIVITY Yes	No	PPD	EFFECTIVENESS RATING*	
A. MINIMUM BMPs - APPLICABLE TO ALL FACILITIES BMPs employed: 1, 2, 3, 4, 9	[✓]	[ ]	[1]	① ② ③ ● ⑤	
B. VEHICLE AND EQUIPMENT FUELING BMPs employed:	[ ]	[✓]	[ ]	① ② ③ ④ ⑤	
C. VEHICLE AND EQUIPMENT WASHING/STEAM CLEANING BMPs employed: 2	[✓]	[ ]	[1]	① ② ③ ● ⑤	
D. VEHICLE AND EQUIPMENT MAINTENANCE AND REPAIR BMPs employed: 2, 3, 6, 9	[✓]	[ ]	[1]	① ② ③ ● ⑤	
E. OUTDOOR LOADING/UNLOADING OF MATERIALS BMPs employed:	[ ]	[✓]	[ ]	① ② ③ ④ ⑤	
F. OUTDOOR PROCESS EQUIPMENT OPERATIONS AND MAINTENANCE BMPs employed:	[ ]	[✓]	[ ]	① ② ③ ④ ⑤	
G. OUTDOOR STORAGE OF RAW MATERIALS/PRODUCTS/CONTAINERS BMPs employed:	[ ]	[✓]	[ ]	① ② ③ ④ ⑤	
H. WASTE HANDLING AND DISPOSAL BMPs employed: 2, 4, 6, 9	[✓]	[ ]	[1]	① ② ③ ● ⑤	
I. CONTAMINATED OR ERODIBLE SURFACE AREAS BMPs employed:	[ ]	[✓]	[ ]	① ② ③ ④ ⑤	
J. BUILDING AND GROUNDS MAINTENANCE BMPs employed: 2, 4	[✓]	[ ]	[1]	① ② ③ ● ⑤	
K. ROOFTOP EQUIPMENT BMPs employed: ~~1a~~, ~~1a~~ 1	[✓]	[✓]	[1]	① ② ③ ● ⑤	
L. OUTDOOR DRAINAGE FROM INDOOR AREAS BMPs employed:	[ ]	[✓]	[ ]	① ② ③ ④ ⑤	
M. OTHER (describe):	[ ]	[✓]	[ ]	① ② ③ ④ ⑤	

*① **No BMPs used and stormwater pollution likely** ② **Some BMPs used but not effective** ③ **Some BMPs used and moderately effective**
④ **Source control BMPs used and very effective/structural BMPs needed** ⑤ **All necessary BMPs used and very effective**

→ This report is **not a citation.** It is furnished to the facility representative to assist in designing and evaluating Best Management Practices to prevent the runoff of pollutants to the storm drainage system. A reinspection of your facility (☐ is required) (☑ is not required) to review correction of deficiencies noted above. Please call (562 906-8427 by _____ between 8:00 a.m. to 9:30 a.m. to arrange for a reinspection.

Facility Representative Signature: [signature] Date: 07-31-2000

Print name of Facility Representative: [signature] Inspector: T. Kier

40-0056 DPW 10/99

OFFICE COPY

L.A. COUNTY DPW
DATE COMPILED: 06/25/99
RUN DATE: 01/10/00 18:00:30

HAZARDOUS MATERIALS SYSTEM
IW INSPECTION JOB ORDER
STORMWATER PC INSPECTION, NON-

REPORT: PWR050.001
INSP#: I000255417
ASSC#: P000095935
PAGE: 1

FILE #: 016155-021691 NAME: NORM REEVES INC
ADD: 13555 E EXCELSIOR DR
NORWALK, CA 90650
AREA: 1K SMD: 15
XSTREET: CARMELITA RD
THOMAS GUIDE: 0082-D3
CONTACT: CHICO RAMIREZ MGR
TEL: 310 402 3844

PROC: STORMWATER SAMPLE REQUIRED? N SAMPLE #: _____

INSP INFO: CLARIFIER LOCATION: OUTSIDE SOUTH OF CARWASH AREA SECOND CONTACT LEE STACY OPS MGR (LOCATED AT CERRITOS)

PERM TYPE: I 01 OPERATING PERMIT-LOCAL SEWER STATUS: PERMITTED
JURIS: C LOCAL ORDINANCE/CSDLAC EXEMPT
INDUSTRY: 202 AUTOMOTIVE REPAIR
FACILITY: 4E >1250 GAL, 3 COMP, PRECAST
SIC: 7542 CAR WASHES
RDS: RDS AREA: SQ FT

	FREQUENCY	LAST PERFORMED	NEXT DUE
INSPECTION	04	06/24/98	05/16/00
SAMPLE	00		
SELF-MONITOR	00		

ASSGN TO: WHITTIER FIELD OFFICE SECT: FIELD INSPECTION UNIT

RESULTS: All necessary BMPs used on site.

REMARKS: _____

INSPECTOR: J. Arce INSPECTION DATE: 01-21-00

DISP: 1A/COMP

COUNTY OF LOS ANGELES • DEPARTMENT OF PUBLIC WORKS
ENVIRONMENTAL PROGRAMS DIVISION
Storm Water Facility Inspection/Site Visit Report Form

Site/File 0161455-021691

Inspection Work Order (I) 255417

☐ First Inspection ☑ Routine Inspection ☐ Response to Complaint ☐ Facility has closed or new Facility Information (see attached)

Facility Name: NORM REEVES, INC. Site Address: 13555 E Excelsior Area (R/C) Code: 1K

Contact Name: Chico Ramirez Phone: 562/402-3844 Business Type/Activity: Car Wash SIC: 7542

Is the facility within the County unincorporated area? ☐ Yes ☑ No City: NORWALK

Is the facility covered under any other permits? (Check all that apply) ☐ None ☐ Industrial Waste

☐ Air Quality ☑ Hazmat business plan ☐ Underground Storage Tanks ☑ Aboveground storage tanks

☑ Fire Dept. (Storage) ☐ Hazardous waste generator ☑ Other: 55 gal drums for W/O & anti-freeze

Is the facility covered under a storm water permit? ☐ Does not need coverage ☐ No, but may need to (Refer to Regional Board)

☑ General (filed NOI) ☐ Individual NPDES

Does the facility have a SWPPP? ☑ Yes 1K ☐ No

ACTIVITIES ASSESSMENT CHECKLIST

ACTIVITIES - Check each activity present at the site and evaluate its **potential for pollutant discharge (PPD)**: 1 = low potential, 2 = medium potential, 3 = high potential **→ Circled BMPs require your immediate attention - see back of this report.**	APPLICABLE ACTIVITY Yes	No	PPD	EFFECTIVENESS RATING*	
A. MINIMUM BMPs - APPLICABLE TO ALL FACILITIES BMPs employed: 1-4, 9, 10	☑	☐	1	① ② ③ ● ⑤	
B. VEHICLE AND EQUIPMENT FUELING BMPs employed:	☐	☑	☐	① ② ③ ④ ⑤	
C. VEHICLE AND EQUIPMENT WASHING/STEAM CLEANING BMPs employed: 2	☑	☐	1	① ② ③ ● ⑤	
D. VEHICLE AND EQUIPMENT MAINTENANCE AND REPAIR BMPs employed: 2, 3, 6, 9	☑	☐	1	① ② ③ ● ⑤	
E. OUTDOOR LOADING/UNLOADING OF MATERIALS BMPs employed:	☐	☑	☐	① ② ③ ④ ⑤	
F. OUTDOOR PROCESS EQUIPMENT OPERATIONS AND MAINTENANCE BMPs employed:	☐	☑	☐	① ② ③ ④ ⑤	
G. OUTDOOR STORAGE OF RAW MATERIALS/PRODUCTS/CONTAINERS BMPs employed:	☐	☑	☐	① ② ③ ④ ⑤	
H. WASTE HANDLING AND DISPOSAL BMPs employed: 3, 4, 6, 9	☑	☐	1	① ② ③ ● ⑤	
I. CONTAMINATED OR ERODIBLE SURFACE AREAS BMPs employed:	☐	☑	☐	① ② ③ ④ ⑤	
J. BUILDING AND GROUNDS MAINTENANCE BMPs employed: 3, 4	☑	☐	1	① ② ③ ● ⑤	
K. ROOFTOP EQUIPMENT BMPs employed:	☑	☐	1	① ② ③ ● ⑤	
L. OUTDOOR DRAINAGE FROM INDOOR AREAS BMPs employed:	☐	☑	☐	① ② ③ ④ ⑤	
M. OTHER (describe):	☐	☑	☐	① ② ③ ④ ⑤	

*① **No BMPs used and stormwater pollution likely** ② **Some BMPs used but not effective** ③ **Some BMPs used and moderately effective**
④ **Source control BMPs used and very effective/structural BMPs needed** ⑤ **All necessary BMPs used and very effective**

This report is **not a citation.** It is furnished to the facility representative to assist in designing and evaluating Best Management Practices to prevent the runoff of pollutants to the storm drainage system. A reinspection of your facility (☐ is required) (☑ is not required) to review correction of deficiencies noted above. Please call 562 906-8427 by ____ between 8:00 a.m. to 9:30 a.m. to arrange for a reinspection.

Facility Representative Signature: [signature] Date: 01-21-00

Print name of Facility Representative: Francisco Ramirez "chico" Inspector: J. Aguilar

40-0056 DPW 10/99

OFFICE COPY

LOS ANGELES COUNTY DEPARTMENT OF PUBLIC WORKS
WASTE MANAGEMENT DIVISION
P. O. BOX 1460
ALHAMBRA, CA 91802-1460 TEL: (818) 458-

INDUSTRIAL WASTE DISPOSAL PERMIT
OPERATING PERMIT-LOCAL SEWER

PERMIT NO: 0000959
EFFECTIVE DATE: 05/16/94
EXPIRATION DATE:

PERMISSION IS HEREBY GRANTED TO:

NORM REEVES INC P.O. BOX 3010 CERRITOS, CA 90703	<<<<< PERMITTEE	016155 021691 1K 13555 EXCELSIOR DR LEE STACY, OPER MGR (310) 402-3844	<<<<< FILE NUMBER/AREA <<<<< FACILITY ADDRESS <<<<< PRIMARY CONTACT <<<<< CONTACT PHONE

TO TREAT/STORE/DISPOSE INDUSTRIAL WASTE MATERIALS LOCATED AT THE FACILITY ABOVE UNDER THE SANITARY SEWER AND INDUSTRIAL WASTE ORDINANCE FOR:

CITY OF NORWALK LOCAL ORDINANCE/CSDLAC EXEMPT	<<<<< AREA/CITY <<<<< JURISDICTION	MC, A7, CH3, S7300 AUTOMOTIVE REPAIR	<<<<< ORDINANCE/MUN CO <<<<< INDUSTRY

THE INDUSTRIAL WASTE OPERATIONS REGULATED BY THIS PERMIT CONSIST OF THE FOLLOWING:
WASTE GENERATING OPERATIONS: CAR WASHING
CONSTITUENTS: DILUTED SOAP, ENGINE DEGREASER, AND WATER
DISCHARGE TIME: FROM 08.00.00 TO 17.00.00 DISCHARGE DAYS: M T W TH F SA
AVERAGE FLOW: 96 GAL PER DAY PEAK FLOW: 8 GAL PER MIN

THIS PERMIT IS SUBJECT TO THE FOLLOWING REQUIRMENTS:

A1 ON-SITE, PUBLIC SEWER
B1 NOT AUTHORIZED, PUBLIC SEWER
C1 GENERAL CONDITIONS & LIMITATIONS
D1 EFFLUENT LIMITS, LOCAL, JOINT OUTFALL

THE PLANS APPROVED IN CONJUNCTION WITH THIS PERMIT AND ANY PLANS REFERENCED HEREIN ARE MADE PART OF THIS PERMIT. THE INDUSTRIAL WASTE ENGINEERING INSPECTOR IN YOUR AREA WILL EXPLAIN THE PERMIT CONDITIONS, AND MAKE PERIODIC INSPECTIONS OF YOUR OPERATIONS. THIS PERMIT IS SUBJECT TO ANNUAL INDUSTRIAL WASTE INSPECTION FEES.

T. A. TIDEMANSON
DIRECTOR OF PUBLIC WORKS

BY: _____
WASTE MANAGEMENT DIVISION

DATE OF ISSUANCE: 05/16/94

38-003 DPW 12/86

LOS ANGELES COUNTY DEPARTMENT OF PUBLIC WORKS
WASTE MANAGEMENT DIVISION
P. O. BOX 1460
ALHAMBRA, CA 91802-1460 TEL: (818) 458-3517

INDUSTRIAL WASTE DISPOSAL PERMIT
OPERATING PERMIT-LOCAL SEWER

PERMIT NO: 0000959
EFFECTIVE DATE: 05/16/94
EXPIRATION DATE:

PERMISSION IS HEREBY GRANTED TO:

NORM REEVES INC
P.O. BOX 3010
CERRITOS, CA 90703

<<<<< PERMITTEE

016155 021691 1K
13555 EXCELSIOR DR
LEE STACY, OPER MGR
(310) 402-3844

<<<<< FILE NUMBER/AREA
<<<<< FACILITY ADDRESS
<<<<< PRIMARY CONTACT
<<<<< CONTACT PHONE

TO TREAT/STORE/DISPOSE INDUSTRIAL WASTE MATERIALS LOCATED AT THE FACILITY ABOVE UNDER THE SANITARY SEWER AND INDUSTRIAL WASTE ORDINANCE FOR:

CITY OF NORWALK
LOCAL ORDINANCE/CSDLAC EXEMPT

<<<<< AREA/CITY
<<<<< JURISDICTION

MC, A7, CH3, S7300
AUTOMOTIVE REPAIR

<<<<< ORDINANCE/MUN C
<<<<< INDUSTRY

POST THIS AT YOUR LOCATION

PERMIT

Waste Management Division
P.O. Box 1460
Alhambra, CA 91802-1460

Permit No. 95935
File No. 021691-1K
Date MAY 2 6 1994

INDUSTRIAL WASTE DISPOSAL PERMIT CONDITIONS AND LIMITATIONS

Part A ON-SITE DISPOSAL – PUBLIC SANITARY SEWER

1. Disposal of industrial wastewater to the public sanitary sewer system shall be limited to the flow rate indicated below:

   ☒ a. Local Sewer. The maximum permitted peak flow rate to the sewer shall be 7.5 gallons per minute (gpm).

   ☐ b. Trunk Sewer. Maximum permitted daily flow to the sewer shall be no greater than 25% in excess of the value on line 16 of the attached Permit for Industrial Wastewater Discharge.

2. Pretreatment, monitoring and control facilities required under this permit shall consist of the system(s) indicated below:

   ☒ a. Sampling point prior to combining industrial wastewater flow with domestic wastewater.
   ☒ b. Final gravity separator (clarifier) 1500 gallon capacity, 3 stage.
   ☐ c. pH measurement and recording system.
   ☐ d. Automatic pH control.
   ☐ e. Flow measurement.
   ☐ f. Automatic rainwater diversion system with alarm capable of diverting storm flow in excess of the first 0.10 inch of rain from the sanitary sewer system.
   ☐ g. _____

3. Industrial wastewater shall at all times meet the following effluent quality limitations prior to discharge to the sanitary sewer system:

   ☒ a. As specified in **Part D** -- Effluent Quality Limitations.
   ☐ b. Additional quality limitations: _____

4. The permitee shall submit the following periodic reports:

   ☐ a. Self-monitoring and/or industrial wastewater treatment surcharge reports as may be required by the Sanitation Districts of Los Angeles County. ***NOTE: These reports are to be submitted directly to the Sanitation Districts.***
   ☐ b. Self-monitoring compliance reports as described in **Part E** of this permit.

5. All required industrial wastewater collection, pretreatment, monitoring, disposal and sampling facilities must be installed in accordance with approved plans and prior to initiating any discharge to the sewer system.

Conditions and Limitations (continued)

5. Discharge of any toxic, flammable, explosive, corrosive, radioactive or nonbiodegradable substance to the sanitary sewer is prohibited except as provided in **Part A.3** above.

7. Discharge of uncontaminated cooling water, groundwater, stormwater or surface drainage water to the sanitary sewer is prohibited except as specifically authorized by this permit.

8. Discharge of industrial wastewater to the sanitary sewer with temperatures exceeding 140°F is prohibited.

9. This permit is subject to additional Conditions and Limitations attached:
   Part B -- Wastes Not Authorized for Discharge or Deposits in **Part A**
   Part C -- General Conditions and Limitations
   Part D -- Effluent Quality Limitations
   Part E -- Self-monitoring and Reporting (only if designated in **Part A.4.b**)

10. Other:

County of Los Angeles, Department of Public Works
Industrial Waste Disposal Permit

Part B - WASTES NOT AUTHORIZED FOR DISCHARGE OR DEPOSIT IN PART A

1. Industrial wastes not specifically authorized for on-site pretreatment, storage, deposit, discharge or disposal in Part A of this permit shall be stored in leakproof containers within an area designated on plans approved by the Department of Public Works pending transport to a legal point of disposal.

2. The permittee shall determine if industrial wastes stored pursuant to Part B.1 above are hazardous wastes as defined in the California Health and Safety Code, Chapter 6.5 and as determined by California Administrative Code, Title 22, Division 4, Chapter 30 and shall manage such wastes as prescribed therein.

3. Hazardous wastes shall only be removed from the premises under a Uniform Hazardous Waste Manifest unless a variance from such documentation has been granted by the California Department of Health Services (DOHS). Generator copies of the Uniform Hazardous Waste Manifest shall be maintained by the permittee for not less than 180 days or as directed by DOHS.

4. A copy of the generator's Uniform Hazardous Waste Manifest shall be provided to the Department of Public Works, Waste Management Division, Solid Waste Management Unit, P.O. Box 1460, Alhambra, CA 91802-1460, within 30 days from removal of such wastes from the permittee's premises. NOTE: This requirement is in addition to any Self-Monitoring requirement in Part E of this permit when so designated in Part A.

5. The permittee shall maintain records of the sources, quantity, name and address of hauler, date hauled, and point of legal disposal for nonhazardous industrial wastes and wastes granted a DOHS variance as described in Part B.3 above. Such records shall be kept a minimum of 180 days. A legal point of disposal is defined as one for which waste discharge requirements have been prescribed by a California Regional Waste Quality Control Board and which is in full compliance therewith or a facility authorized to receive such wastes by the jurisdiction(s) regulating the facility and is in full compliance with all permits, regulations and requirements.

6. Discharge of industrial wastewater to a channel, stormdrain, stream, river, lake, ocean or other surface waters is prohibited unless authorized by a National Pollutant Discharge Elimination System (NPDES) permit issued by a California Regional Water Quality Control Board or the U.S. Environmental Protection Agency (EPA).

Part C - GENERAL CONDITIONS AND LIMITATIONS

1. A Copy of this permit shall be maintained on the premises where it will be available at all times to operating personnel.

2. Industrial waste pretreatment, storage and disposal operations shall be conducted in such a manner that no nuisances are created.

3. The permittee shall allow representatives of interested governmental agencies concerned with the disposal of industrial waste access at any reasonable time to take samples, inspect operations and review any records required by this permit.

4. The permittee shall secure written approval from this Department before making any additions or modifications which may affect the quantity, quality, or method of disposal of industrial waste materials. Requests or plans for additions or modifications to industrial waste treatment facilities or method of disposal shall be submitted for approval to the Department of Public Works, Waste Management Division, P.O. Box 1460, Alhambra, CA 91802-1460.

5. This permit is subject to suspension or revocation if conditions exist which would justify denial of a permit, if permittee fails to correct unsatisfactory conditions, if any of the Conditions and Limitations of this permit have been violated or if Annual Industrial Waste Inspection Fees, where required, are not paid within 90 days from date of notification.

6. The Director of Public Works may modify this permit by addition, revision, or elimination of conditions and limitations as may be necessary to accomplish the purpose of ordinances and laws covering disposal of waste materials.

7. The permit is valid only for the facility and location named thereon and is not transferable. In the event of any change of ownership, name or control of the industrial waste facilities subject to this permit, the permittee shall notify the Director of Public Works prior to the effective date of such change. Permittee shall also notify the succeeding owner or operator of the existence of this permit by letter, a copy of which shall be forwarded to the Director of Public Works. A new owner shall make application for an Industrial Waste Disposal Permit within 30 days from the date of assuming control of any facility subject to this permit.

8. Facilities subject to this permit shall not be abandoned. Cancellation of this permit may only be authorized pursuant to Los Angeles County Code Section 20.36.220.

COUNTY OF LOS ANGELES - DEPARTMENT OF PUBLIC WORKS

INDUSTRIAL WASTE DISPOSAL PERMIT

Part D - EFFLUENT QUALITY LIMITATIONS - JOINT OUTFALL PERMIT

CONSTITUENTS	PHASE 1 LOCAL EFFLUENT LIMITS, mg/L
Arsenic	3
Cadmium	15
Chromium (Total)	10
Copper	15
Cyanide (Total)	10
Dissolved Sulfides	0.1
Lead	40
Mercury	2
Nickel	12
pH Range	never lower than 6
Silver	5
Zinc	25
Floatable Oil & Grease	None Visible
Temperature	140°F

L.A. COUNTY DPW
DATE COMPILED: 05/25/93
RUN DATE: 09/15/93 09:54:14

HAZARDOUS MATERIALS SYSTEM
TANKS INSPECTION JOB ORDER
CLOSURE BY REMOVAL

REPORT: HMR050.002
INSP#: I000073208
ASSC#: A000070295
PAGE: 1

FILE #: 016155-021116 NAME: PEARSON TRUCKING & RIGGING INC
ADD: 13555 EXCELSIOR DR
NORWALK, CA 90296
AREA: 1K SMD: 15
XSTREET: CARMELITA
THOMAS GUIDE: 0082-D3
CONTACT: RON MARTIN
TEL: 310 905 2250

PROC: SAMPLE REQUIRED? N SAMPLE #: _____

INSP INFO: CLOS OF 1-10K UNLEADED & 1-10K DIESEL ON 09/09/93 AT 10AM
DEF & ASSOC (805) 255-0622 - BJ ATKINS

PERM TYPE: T 1 TANK INTERIM PERMIT # OF TANKS: 2 STATUS: PERMI

	FREQUENCY	LAST PERFORMED	NEXT DUE
INSPECTION	12		08/17/94
SAMPLE	00		
SELF-MONITOR	12		08/17/94

ASSGN TO: BELLFLOWER FIELD OFFICE SECT: FIELD INSPECTION UNIT

TANK #	OWNER TANK ID #	CAPACITY (GAL)	CONTENTS
001	1	10,000	PREMIUM UNLEADED GASOLINE
CON:	SINGLE WALLED		LDS: INVENTORY RECONCILIATION
002	1	10,000	DIESEL
CON:	SINGLE WALLED		LDS: INVENTORY RECONCILIATION

==========

RESULTS: One 10K Diesel and One 10K UNL. Gasoline Tanks removed. Samples Collected per closure permit requirements. Excavation was not backFilled.

REMARKS: _____

INSPECTOR: [signature] INSPECTION DATE: 9-9-93

DISP: _____

COUNTY OF LOS ANGELES DEPARTMENT OF PUBLIC WORKS

INDUSTRIAL WASTE/HAZARDOUS MATERIALS UNDERGROUND STORAGE
CLOSURE INSPECTION REPORT

Date 9-9-93

Facility Name Pearson Trucking and Rigging File No. I- 21116 -IK

Site Address 13555 Excelsior Permit No. 70295

Contact Person B.J. Atkins Phone (805) 255-0622

Type Inspection: [ ] Tank(s) & Piping [ ] Sump(s)
[X] Tank(s) only [ ] Closure in place
[ ] Piping only [ ] Other

Contractor B.J. Atkins Phone (805) 255-0622

Samples by Same As Above Phone ( ) Same

Geologist Harry Stoveling Phone ( ) Same

Industrial Hygienist — Phone ( )

Items closed:

Type (tank/sump)	Contents	Capacity	Proper Sampling [yes]	Proper Sampling [no]	Perm Removal	Perm In-place
1. Tank	Unl. Gas	10K	[X]	[ ]	[X]	[ ]
2. Tank	Diesel	10K	[X]	[ ]	[X]	[ ]
3.			[ ]	[ ]	[ ]	[ ]
4.			[ ]	[ ]	[ ]	[ ]

Observations:	[yes]	[no]	
Visual contamination observed	[ ]	[X]	
Sampling of excavated soil required	[ ]	[X]	
Tanks structurally sound	[X]	[ ]	
Tanks remaining on site	[ ]	[X]	How many ____ Monitor sys. ____
Sampling conducted by DPW	[ ]	[X]	Attach Chain-of-Custody
Notice issued	[ ]	[X]	Attach copy of Notice

Comments: _____

Include a detailed site survey on the reverse of this form.

Inspector [signature] Date 9-9-93

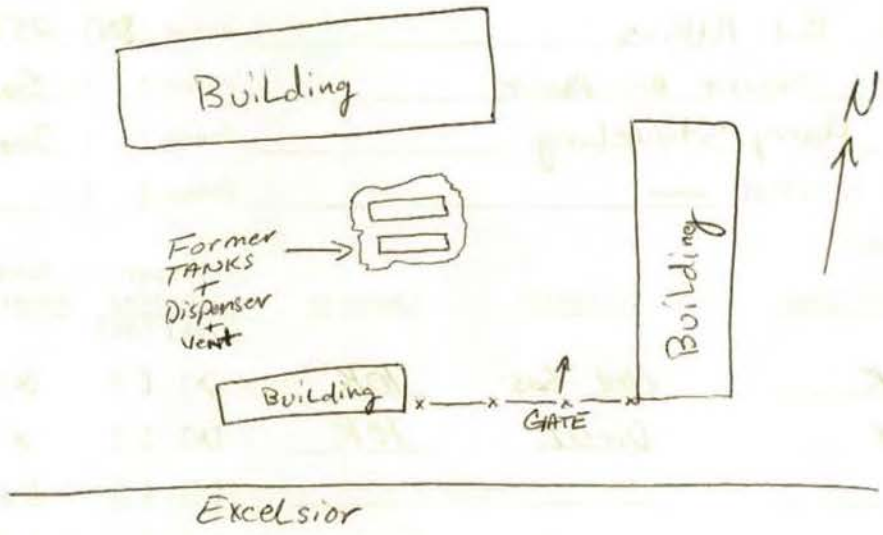
Building
Former
TANKS
+
Dispenser
+
Vent
Building
Building
GATE
N
Excelsior

MIT APPLICATION SUPPLEMENT/N CE TO FILE
ZARDOUS MATERIALS UNDERGROUND STORAGE PERMIT
os Angeles County Department of Public Works

Waste Management Division
900 South Fremont Avenue
Alhambra, CA 91803-1331

RECEIVED
AUG 17 1993
DEPARTMENT OF PUBLIC WORKS
WASTE MANAGEMENT DIVISION

DUE DATE: 8/16/93

DPW USE ONLY
FILE # 21116
PERMIT # A 70287
R/C CODE 1K
SIC CODE
STATE ID #
TGP TGC

This form must accompany all tank permit applications to operate underground storage tanks.
** See instructions on back of this form **

IF THERE ARE NO UNDERGROUND TANKS AT THIS FACILITY, GO TO PARTS F & G.

(A)
PEARSON TRUCKING & RIGGING INC
FACILITY NAME
13555 EXCELSIOR DR
MAILING ADDRESS
NORWALK CA 90650
CITY STATE ZIPCODE
N
FACILITY LOCATION

(B) Application is hereby made for a Hazardous Material Underground Storage Permit (***HMUSP***) to operate and maintain underground storage tanks within Los Angeles County jurisdiction.

NEW PERMIT ☒ **EXISTING PERMIT RENEWAL** ☐

Existing Permit Number _____
Number of tanks at facility 2

(C) Assessor parcel identification (obtain from property tax bill):

Map Book Number 8069 Page Number 002 Parcel Number 067

(D) This supplement must be accompanied by:

[1] One copy of state form **"A"**, facility/site information, for each site.
[2] One copy of state form **"B"**, tank permit application information, for each tank.
[3] Leak Detection Program (***LDP***) and Tank Monitoring Program (***TMP***) proposals.
[4] ***HMUSP*** application fee (Complete Part E).

(E) Hazardous Materials Underground Storage Permit (***HMUSP***) fee schedule:

The ***HMUSP*** application fee shall be the first annual permit maintenance fee.
Circle amount remitted.

NUMBER OF TANKS:	HMUSP (APPLICATION FEE)		ANNUAL PERMIT MAINTENANCE FEE		STATE SURCHARGE		TOTAL FEES DUE
1	$182	+	$128	+	$ 56	=	$366
2	$214	+	$150	+	$112	=	$476
3	$246	+	$172	+	$168	=	$586
4	$278	+	$194	+	$224	=	$696
5	$310	+	$216	+	$280	=	$806
6 or more tanks	$150 + $32 per tank	+	$106 + $22 per tank	+	$56 per tank	=	_____

MAKE CHECKS PAYABLE TO: "L. A. COUNTY DEPARTMENT OF PUBLIC WORKS"

(F) Facilities claiming an exemption to regulation must complete this section:

☐ There are no underground storage tanks within this facility.
☐ Final interceptor(s) regulated under industrial waste Permit No._____.
☐ Underground containers within this facility are used only for emergency spill containment for above ground storage tanks.
☐ Other (*attach a written statement*).

(G) All persons filing this form must complete this section:

Signature _____ Title PRES.

STATE OF CALIFORNIA
STATE WATER RESOURCES CONTROL BOARD

UNDERGROUND STORAGE TANK PERMIT APPLICATION - FORM A

COMPLETE THIS FORM FOR EACH FACILITY/SITE

MARK ONLY ONE ITEM: [ ] 1 NEW PERMIT [ ] 2 INTERIM PERMIT [ ] 3 RENEWAL PERMIT [ ] 4 AMENDED PERMIT [ ] 5 CHANGE OF INFORMATION [ ] 6 TEMPORARY SITE CLOSURE [X] 7 PERMANENTLY CLOSED SITE

I. FACILITY/SITE INFORMATION & ADDRESS - (MUST BE COMPLETED)

DBA OR FACILITY NAME	NAME OF OPERATOR	
Pearson Trucking & Rigging, Inc.	Pearson Trucking & Rigging, Inc.	
ADDRESS: 13555 Excelsior Drive	NEAREST CROSS STREET: Carmelita	PARCEL # (OPTIONAL)
CITY NAME: Norwalk	STATE: CA / ZIP CODE: 90650	SITE PHONE # WITH AREA CODE: (310) 921-3258

✓ BOX TO INDICATE: [X] CORPORATION [ ] INDIVIDUAL [ ] PARTNERSHIP [ ] LOCAL-AGENCY DISTRICTS [ ] COUNTY-AGENCY [ ] STATE-AGENCY [ ] FEDERAL-AGENCY

TYPE OF BUSINESS: [ ] 1 GAS STATION [ ] 2 DISTRIBUTOR [ ] 3 FARM [ ] 4 PROCESSOR [X] 5 OTHER

[ ] ✓ IF INDIAN RESERVATION OR TRUST LANDS | # OF TANKS AT SITE: 2 | E. P. A. I. D. # (optional)

EMERGENCY CONTACT PERSON (PRIMARY)

DAYS: NAME (LAST, FIRST): Martin, Don — PHONE # WITH AREA CODE: (310) 905-2250

NIGHTS: NAME (LAST, FIRST): Martin, Don — PHONE # WITH AREA CODE: (310) 690-4146

EMERGENCY CONTACT PERSON (SECONDARY) - optional

DAYS: NAME (LAST, FIRST) — PHONE # WITH AREA CODE

NIGHTS: NAME (LAST, FIRST) — PHONE # WITH AREA CODE

II. PROPERTY OWNER INFORMATION - (MUST BE COMPLETED)

NAME	CARE OF ADDRESS INFORMATION		
Sydney Development			
MAILING OR STREET ADDRESS: 487 Washington Blvd.	✓ box to indicate: [ ] CORPORATION [ ] INDIVIDUAL [ ] PARTNERSHIP [ ] LOCAL-AGENCY [ ] COUNTY-AGENCY [ ] STATE-AGENCY [ ] FEDERAL-AGENCY		
CITY NAME: Marina Del Rey	STATE: CA	ZIP CODE: 90296	PHONE # WITH AREA CODE: (310) 821-2776

III. TANK OWNER INFORMATION - (MUST BE COMPLETED)

NAME OF OWNER	CARE OF ADDRESS INFORMATION		
Pearson Trucking & Rigging, Inc.			
MAILING OR STREET ADDRESS: 13555 Excelsior Drive	✓ box to indicate: [ ] CORPORATION [ ] INDIVIDUAL [ ] PARTNERSHIP [ ] LOCAL-AGENCY [ ] COUNTY-AGENCY [ ] STATE-AGENCY [ ] FEDERAL-AGENCY		
CITY NAME: Norwalk	STATE: CA	ZIP CODE: 90650	PHONE # WITH AREA CODE: (310) 921-2344

IV. BOARD OF EQUALIZATION UST STORAGE FEE ACCOUNT NUMBER - Call (916) 323-9555 if questions arise.

TY (TK) HQ 44-035380

V. PETROLEUM UST FINANCIAL RESPONSIBILITY - (MUST BE COMPLETED) – IDENTIFY THE METHOD(S) USED

✓ box to indicate: [ ] 1 SELF-INSURED [ ] 2 GUARANTEE [ ] 3 INSURANCE [ ] 4 SURETY BOND [ ] 5 LETTER OF CREDIT [ ] 6 EXEMPTION [X] 99 OTHER

VI. LEGAL NOTIFICATION AND BILLING ADDRESS

Legal notification and billing will be sent to the tank owner unless box I or II is checked.

CHECK ONE BOX INDICATING WHICH ABOVE ADDRESS SHOULD BE USED FOR LEGAL NOTIFICATIONS AND BILLING: I. [X] II. [ ] III. [ ]

THIS FORM HAS BEEN COMPLETED UNDER PENALTY OF PERJURY, AND TO THE BEST OF MY KNOWLEDGE, IS TRUE AND CORRECT

APPLICANT'S NAME (PRINTED & SIGNATURE)	APPLICANT'S TITLE	DATE MONTH/DAY/YEAR
DONALD R. MARTIN	PRES.	8/16/93

LOCAL AGENCY USE ONLY

COUNTY # | JURISDICTION # | FACILITY #

LOCATION CODE (OPTIONAL) | CENSUS TRACT # (OPTIONAL) | SUPVISOR DISTRICT CODE - OPTIONAL

THIS FORM MUST BE ACCOMPANIED BY AT LEAST (1) OR MORE PERMIT APPLICATION - FORM B, UNLESS THIS IS A CHANGE OF SITE INFORMATION ONLY.

FORM A (7/93) FILE THIS FORM WITH THE LOCAL AGENCY IMPLEMENTING THE UNDERGROUND STORAGE TANK REGULATIONS

STATE OF CALIFORNIA
STATE WATER RESOURCES CONTROL BOARD

UNDERGROUND STORAGE TANK PERMIT APPLICATION - FORM B

COMPLETE A SEPARATE FORM FOR EACH TANK SYSTEM.

MARK ONLY ONE ITEM: [ ] 1 NEW PERMIT [ ] 2 INTERIM PERMIT [ ] 3 RENEWAL PERMIT [ ] 4 AMENDED PERMIT [ ] 5 CHANGE OF INFORMATION [ ] 6 TEMPORARY TANK CLOSURE [ ] 7 PERMANENTLY CLOSED ON SITE [X] 8 TANK REMOVED

DBA OR FACILITY NAME WHERE TANK IS INSTALLED: Pearson Trucking & Rigging, Inc.

I. TANK DESCRIPTION

COMPLETE ALL ITEMS – SPECIFY IF UNKNOWN

A. OWNER'S TANK I. D. #

B. MANUFACTURED BY:

C. DATE INSTALLED (MO/DAY/YEAR) 10/79

D. TANK CAPACITY IN GALLONS: 10,000 gallons

II. TANK CONTENTS

IF A-1 IS MARKED, COMPLETE ITEM C.

A. [X] 1 MOTOR VEHICLE FUEL [ ] 2 PETROLEUM [ ] 3 CHEMICAL PRODUCT [ ] 4 OIL [ ] 80 EMPTY [ ] 95 UNKNOWN

B. [ ] 1 PRODUCT [ ] 2 WASTE

C. [ ] 1a REGULAR UNLEADED [X] b PREMIUM UNLEADED [ ] 2 LEADED [X] 3 DIESEL [ ] 4 GASAHOL [ ] 5 JET FUEL [ ] 6 AVIATION GAS [ ] 7 METHANOL [ ] 99 OTHER (DESCRIBE IN ITEM D. BELOW)

D. IF (A.1) IS NOT MARKED, ENTER NAME OF SUBSTANCE STORED

C. A. S. # :

III. TANK CONSTRUCTION

MARK ONE ITEM ONLY IN BOXES A, B, AND C, AND ALL THAT APPLIES IN BOX D AND E

A. TYPE OF SYSTEM: [ ] 1 DOUBLE WALL [X] 2 SINGLE WALL [ ] 3 SINGLE WALL WITH EXTERIOR LINER [ ] 4 SECONDARY CONTAINMENT (VAULTED TANK) [X] 95 UNKNOWN [ ] 99 OTHER

B. TANK MATERIAL (Primary Tank): [X] 1 BARE STEEL [ ] 2 STAINLESS STEEL [ ] 3 FIBERGLASS [ ] 4 STEEL CLAD W/ FIBERGLASS REINFORCED PLASTIC [ ] 5 CONCRETE [ ] 6 POLYVINYL CHLORIDE [ ] 7 ALUMINUM [ ] 8 100% METHANOL COMPATIBLE W/FRP [ ] 9 BRONZE [ ] 10 GALVANIZED STEEL [X] 95 UNKNOWN [ ] 99 OTHER

C. INTERIOR LINING: [ ] 1 RUBBER LINED [ ] 2 ALKYD LINING [ ] 3 EPOXY LINING [ ] 4 PHENOLIC LINING [ ] 5 GLASS LINING [ ] 6 UNLINED [X] 95 UNKNOWN [ ] 99 OTHER

IS LINING MATERIAL COMPATIBLE WITH 100% METHANOL ? YES ___ NO ___

D. CORROSION PROTECTION: [ ] 1 POLYETHYLENE WRAP [ ] 2 COATING [ ] 3 VINYL WRAP [ ] 4 FIBERGLASS REINFORCED PLASTIC [ ] 5 CATHODIC PROTECTION [ ] 91 NONE [X] 95 UNKNOWN [ ] 99 OTHER

E. SPILL AND OVERFILL — SPILL CONTAINMENT INSTALLED (YEAR) _____ OVERFILL PREVENTION EQUIPMENT INSTALLED (YEAR) _____

IV. PIPING INFORMATION

CIRCLE A IF ABOVE GROUND OR U IF UNDERGROUND, BOTH IF APPLICABLE

A. SYSTEM TYPE: A (U) 1 SUCTION; A U 2 PRESSURE; A U 3 GRAVITY; A U 99 OTHER

B. CONSTRUCTION: A U 1 SINGLE WALL; A U 2 DOUBLE WALL; A U 3 LINED TRENCH; A (U) 95 UNKNOWN; A U 99 OTHER

C. MATERIAL AND CORROSION PROTECTION: A U 1 BARE STEEL; A U 2 STAINLESS STEEL; A U 3 POLYVINYL CHLORIDE (PVC); A U 4 FIBERGLASS PIPE; A U 5 ALUMINUM; A U 6 CONCRETE; A (U) 7 STEEL W/ COATING; A U 8 100% METHANOL COMPATIBLE W/FRP; A U 9 GALVANIZED STEEL; A U 10 CATHODIC PROTECTION; A U 95 UNKNOWN; A U 99 OTHER

D. LEAK DETECTION: [ ] 1 AUTOMATIC LINE LEAK DETECTOR [ ] 2 LINE TIGHTNESS TESTING [ ] 3 INTERSTITIAL MONITORING [ ] 99 OTHER

V. TANK LEAK DETECTION

[ ] 1 VISUAL CHECK [X] 2 INVENTORY RECONCILIATION [ ] 3 VADOZE MONITORING [ ] 4 AUTOMATIC TANK GAUGING [ ] 5 GROUND WATER MONITORING [ ] 6 TANK TESTING [ ] 7 INTERSTITIAL MONITORING [ ] 91 NONE [ ] 95 UNKNOWN [ ] 99 OTHER

VI. TANK CLOSURE INFORMATION

1. ESTIMATED DATE LAST USED (MO/DAY/YR) 10/30/89

2. ESTIMATED QUANTITY OF SUBSTANCE REMAINING 0 GALLONS

3. WAS TANK FILLED WITH INERT MATERIAL ? YES [ ] NO [X]

THIS FORM HAS BEEN COMPLETED UNDER PENALTY OF PERJURY, AND TO THE BEST OF MY KNOWLEDGE, IS TRUE AND CORRECT

APPLICANT'S NAME (PRINTED & SIGNATURE) Donald Martin

DATE August 16, 1993

LOCAL AGENCY USE ONLY

THE STATE I.D. NUMBER IS COMPOSED OF THE FOUR NUMBERS BELOW

STATE I.D.# — COUNTY # | JURISDICTION # | FACILITY # | TANK # 1

PERMIT NUMBER | PERMIT APPROVED BY/DATE | PERMIT EXPIRATION DATE

FORM B. (7-91) THIS FORM MUST BE ACCOMPANIED BY A PERMIT APPLICATION - FORM A, UNLESS A CURRENT FORM A HAS BEEN FILED.

STATE OF CALIFORNIA
STATE WATER RESOURCES CONTROL BOARD

UNDERGROUND STORAGE TANK PERMIT APPLICATION - FORM B

COMPLETE A SEPARATE FORM FOR EACH TANK SYSTEM.

MARK ONLY ONE ITEM: [ ] 1 NEW PERMIT [ ] 2 INTERIM PERMIT [ ] 3 RENEWAL PERMIT [ ] 4 AMENDED PERMIT [ ] 5 CHANGE OF INFORMATION [ ] 6 TEMPORARY TANK CLOSURE [ ] 7 PERMANENTLY CLOSED ON SITE [X] 8 TANK REMOVED

DBA OR FACILITY NAME WHERE TANK IS INSTALLED: Pearson Trucking & Rigging, Inc.

I. TANK DESCRIPTION

COMPLETE ALL ITEMS -- SPECIFY IF UNKNOWN

A. OWNER'S TANK I. D. #

B. MANUFACTURED BY:

C. DATE INSTALLED (MO/DAY/YEAR) 10/79

D. TANK CAPACITY IN GALLONS: 10,000 gallons

II. TANK CONTENTS

IF A-1 IS MARKED, COMPLETE ITEM C.

A. [X] 1 MOTOR VEHICLE FUEL [ ] 2 PETROLEUM [ ] 3 CHEMICAL PRODUCT [ ] 4 OIL [ ] 80 EMPTY [ ] 95 UNKNOWN

B. [ ] 1 PRODUCT [ ] 2 WASTE

C. [ ] 1a REGULAR UNLEADED [X] 1b PREMIUM UNLEADED [ ] 2 LEADED [X] 3 DIESEL [ ] 4 GASAHOL [ ] 5 JET FUEL [ ] 6 AVIATION GAS [ ] 7 METHANOL [ ] 99 OTHER (DESCRIBE IN ITEM D. BELOW)

D. IF (A.1) IS NOT MARKED, ENTER NAME OF SUBSTANCE STORED

C. A. S. # :

III. TANK CONSTRUCTION

MARK ONE ITEM ONLY IN BOXES A, B, AND C, AND ALL THAT APPLIES IN BOX D AND E

A. TYPE OF SYSTEM: [ ] 1 DOUBLE WALL [X] 2 SINGLE WALL [ ] 3 SINGLE WALL WITH EXTERIOR LINER [ ] 4 SECONDARY CONTAINMENT (VAULTED TANK) [X] 95 UNKNOWN [ ] 99 OTHER

B. TANK MATERIAL (Primary Tank): [X] 1 BARE STEEL [ ] 2 STAINLESS STEEL [ ] 3 FIBERGLASS [ ] 4 STEEL CLAD W/ FIBERGLASS REINFORCED PLASTIC [ ] 5 CONCRETE [ ] 6 POLYVINYL CHLORIDE [ ] 7 ALUMINUM [ ] 8 100% METHANOL COMPATIBLE W/FRP [ ] 9 BRONZE [ ] 10 GALVANIZED STEEL [X] 95 UNKNOWN [ ] 99 OTHER

C. INTERIOR LINING: [ ] 1 RUBBER LINED [ ] 2 ALKYD LINING [ ] 3 EPOXY LINING [ ] 4 PHENOLIC LINING [ ] 5 GLASS LINING [ ] 6 UNLINED [X] 95 UNKNOWN [ ] 99 OTHER

IS LINING MATERIAL COMPATIBLE WITH 100% METHANOL ? YES ___ NO ___

D. CORROSION PROTECTION: [ ] 1 POLYETHYLENE WRAP [ ] 2 COATING [ ] 3 VINYL WRAP [ ] 4 FIBERGLASS REINFORCED PLASTIC [ ] 5 CATHODIC PROTECTION [ ] 91 NONE [X] 95 UNKNOWN [ ] 99 OTHER

E. SPILL AND OVERFILL — SPILL CONTAINMENT INSTALLED (YEAR) _____ OVERFILL PREVENTION EQUIPMENT INSTALLED (YEAR) _____

IV. PIPING INFORMATION

CIRCLE A IF ABOVE GROUND OR U IF UNDERGROUND, BOTH IF APPLICABLE

A. SYSTEM TYPE: A (U) 1 SUCTION; A U 2 PRESSURE; A U 3 GRAVITY; A U 99 OTHER

B. CONSTRUCTION: A U 1 SINGLE WALL; A U 2 DOUBLE WALL; A U 3 LINED TRENCH; A (U) 95 UNKNOWN; A U 99 OTHER

C. MATERIAL AND CORROSION PROTECTION: A U 1 BARE STEEL; A U 2 STAINLESS STEEL; A U 3 POLYVINYL CHLORIDE (PVC); A U 4 FIBERGLASS PIPE; A U 5 ALUMINUM; A U 6 CONCRETE; A (U) 7 STEEL W/ COATING; A U 8 100% METHANOL COMPATIBLE W/FRP; A U 9 GALVANIZED STEEL; A U 10 CATHODIC PROTECTION; A U 95 UNKNOWN; A U 99 OTHER

D. LEAK DETECTION: [ ] 1 AUTOMATIC LINE LEAK DETECTOR [ ] 2 LINE TIGHTNESS TESTING [ ] 3 INTERSTITIAL MONITORING [ ] 99 OTHER

V. TANK LEAK DETECTION

[ ] 1 VISUAL CHECK [X] 2 INVENTORY RECONCILIATION [ ] 3 VADOZE MONITORING [ ] 4 AUTOMATIC TANK GAUGING [ ] 5 GROUND WATER MONITORING [ ] 6 TANK TESTING [ ] 7 INTERSTITIAL MONITORING [ ] 91 NONE [ ] 95 UNKNOWN [ ] 99 OTHER

VI. TANK CLOSURE INFORMATION

1. ESTIMATED DATE LAST USED (MO/DAY/YR) 10/30/89

2. ESTIMATED QUANTITY OF SUBSTANCE REMAINING 0 GALLONS

3. WAS TANK FILLED WITH INERT MATERIAL ? YES [ ] NO [X]

THIS FORM HAS BEEN COMPLETED UNDER PENALTY OF PERJURY, AND TO THE BEST OF MY KNOWLEDGE, IS TRUE AND CORRECT

APPLICANT'S NAME (PRINTED & SIGNATURE) Donald Martin

DATE August 16, 1993

LOCAL AGENCY USE ONLY

THE STATE I.D. NUMBER IS COMPOSED OF THE FOUR NUMBERS BELOW

STATE I.D.#	COUNTY #	JURISDICTION #	FACILITY #	TANK #
				2

PERMIT NUMBER | PERMIT APPROVED BY/DATE | PERMIT EXPIRATION DATE

FORM B (7-91) THIS FORM MUST BE ACCOMPANIED BY A PERMIT APPLICATION - FORM A, UNLESS A CURRENT FORM A HAS BEEN FILED.

ICATION FOR CLOSURE
ARDOUS MATERIALS UNDERGROUND STORAGE
UNTY OF LOS ANGELES-DEPARTMENT OF PUBLIC WORKS
ASTE MANAGEMENT DIVISION
900 S. FREMONT AVENUE
ALHAMBRA, CALIFORNIA 91803-1331

Permit A 70295 B
File 21116 R/C 1K
Fee $
Check [ ] Cash [ ]

OWNER: Name Pearson Trucking & Rigging, Inc. Phone (310) 921-2344
Mailing Address 13555 Excelsior Drive City Norwalk State CA Zip 90650

FACILITY:
Occupant Name Pearson Trucking & Rigging, Inc. Phone (310) 921-2344
Site Address 13555 Excelsior Drive City Norwalk, CA Zip 90650
Mailing Address 13555 Excelsior Drive City Norwalk, State CA Zip 90650
Contact Person Don Martin Title President

CONTRACTOR [ ], complete below: OWNER/OPERATOR AS CONTRACTOR [ ]
Name Pearson Trucking & Rigging, Inc. Phone (310) 921-2344
State License No. 168681 Class B

CLOSURE REQUESTED:
[X] PERMANENT, TANK REMOVAL (See Conditions A and C Attached)
How many underground tanks will remain after this closure? 0
[ ] PERMANENT, CLOSURE IN PLACE (See Conditions A and D Attached)
[ ] TEMPORARY (See Conditions A and B Attached)

TANK DESCRIPTION: PLOT PLAN ATTACHED [X] EXISTING HMUSP NO.

Tank No.	Tank Mat'l	Age	Capacity	Materials Stored (Past/Present)
1	Steel	14	10,000	Gasoline
1	Steel	14	10,000	Diesel

COMPLETE THE FOLLOWING:

	YES	NO
Has an unauthorized release ever occurred at this site?	[ ]	[X]
Have structural repairs ever been made to these tanks?	[ ]	[X]
Will new underground tanks be installed after closure?	[ ]	[X]
Will any wells, including monitoring wells, be abandoned?	[ ]	[X]

NOTICE: CONTAMINATED TANKS AND RESIDUES THAT MAY BE LEFT IN TANKS TO BE CLOSE MAY BE A HAZARDOUS WASTE WHICH MUST BE TRANSPORTED AND DISPOSED OF PURSUANT TO CHAPTER 6.5, CALIFORNIA HEALTH & SAFETY CODE. FAILURE TO COMPLY MAY BE PROSECUTED AS A FELONY VIOLATION.

By signature below the applicant certifies that all statements and disclosures above are true and correct and that they have read and agree to abide by this permit and all conditions and limitations attached.

Applicant's Signature Donald R. Martin Date August 16, 1993
(Print Name) Donald R. Martin Phone (310) 921-2344
Owner [x] Operator [x] Contractor [x]

TO BE COMPLETED BY THE DEPARTMENT OF PUBLIC WORKS

PURSUANT TO SECTION 11.80.070B, LOS ANGELES COUNTY CODE, PERMISSION IS HEREBY GRANTED TO PROCEED WITH THE CLOSURE DESCRIBED ABOVE SUBJECT TO THE ATTACHED CONDITIONS AND LIMITATIONS [X]. THIS PERMIT EXPIRES 180 DAYS FROM THE DATE BELOW.

T.A. TIDEMANSON
Director of Public Works

CLOSURE -- UNDERGROUND STORAGE TANKS

CONDITIONS A -- GENERAL

1. Closures shall be carried out such that all applicable regulations from the following agencies are complied with: Los Angeles County, Department of County Engineer - Facilities; Los Angeles County Fire Department, Fire Prevention Division or the appropriate City Fire Department; South Coast Air Quality Management District; and Los Angeles County Department of Health Services.

2. The County Engineer and Fire Departments shall be notified in advance of any closure in accordance with the following:

   a. Removal of tank shall require a three (3) business day advance notification.

   b. Permanent closure of a tank in place or a temporary closure shall require a 30 day written notification.

3. Consult current fee schedule for costs.

4. All abandoned wells shall be destroyed in such a way that they will not produce water or act as a channel for interchange of water, when such interchange may result in deterioration of the quality of water in any or all water bearing formations penetrated, or present a hazard to the safety and well-being of people and animals.

5. A well destruction permit issued by the Los Angeles Department of Health Services shall be required for all wells requiring a permit for their initial construction.

6. Well destruction shall be accomplished according to methods described in the latest "Water Well Standards: State of California" by the Department of Water Resources, contained in Bulletin 74-81, December 1981, or any other methods that will provide equivalent or better protection.

7. Plans for the decontamination of a facility shall be submitted to the County Engineer for approval no later than 30 days before the commencement of such operations. Other agencies having jurisdiction shall also be notified. These agencies include the California Regional Water Quality Board, the Los Angeles County Department of Health Services, and the South Coast Air Quality Management District.

8. Decontamination shall require the following, as a minimum:

   a. Cleaning operation shall be done under the supervision of persons who understand the hazardous potential of the original liquid stored and its components.

   b. The personnel shall be sufficiently skilled to safely carry out such operation.

   c. Contaminated materials removed from such facility shall be disposed of at legal point of discharge.

   d. The operation shall be carried out in a manner that will not endanger the health of the public and the environment.

CONDITIONS B -- TEMPORARY

1. All temporary closures shall be carried out as indicated in Los Angeles County Fire Department, Fire Prevention Division, Supplement #A -- Inspection Guide #6, "Abandonment or Removal of Underground Tanks," Part A and any other applicable Parts.

2. A temporary closure shall not exceed [redacted] days.
180

CONDITIONS C -- PERMANENT TANK(S) REMOVAL

1. All tank removals shall be carried out as indicated in Los Angeles County Fire Department, Fire Prevention Division, Supplement #A -- Inspection Guide #6, Part D and any other applicable Parts.

2. Owners/operators shall notify the Building Department having jurisdiction at the place of removal if a grading permit is necessary.

3. Removed tanks shall not be transported away from the site until an inspection to establish site integrity is carried by the County Engineer.

4. If an appointment has been arranged with a County Engineer Inspector to inspect the removal of a tank, the inspector will only wait at the site a reasonable amount of time (approximately one hour) after arriving for the removal to commence. Another closure fee may be charged if the inspector has to return to the site.

5. After inspection, tanks shall be transported to a legal disposal point.

6. If the tank has stored materials other than motor fuel, fuel oil or waste oil, site integrity shall be demonstrated using the soil sampling and analysis procedures described in CONDITIONS D below.

7. The site shall be backfilled and recompacted to a relative compaction of 90%.

CONDITIONS D -- PERMANENT

1. All permanent closures of tanks in place shall comply with Los Angeles County Fire Department, Fire Prevention Division, Supplement #A -- Inspection Guide #6, Parts B or C, and any other applicable Parts.

2. Owners/operators shall demonstrate part site integrity as follows:

   a. Test borings shall be slant drilled to intercept a point beneath the center of the tank, if possible. If slant drilling is not feasible, the test borings may be drilled vertically and the reason stated in the report in 2.h. below.

   b. For single tanks, a minimum of two test borings will be required, each located on opposite sides of the tank along the major axis of the tank.

   c. For multiple tanks, as a minimum, borings shall be placed at 20 foot intervals around the tank cluster. The actual number and location of borings shall be evaluated on a case-by-case basis. Tanks separated by 20 feet or more shall be considered single tanks for the purposes of test location and placement.

   d. Soil samples shall be taken at depths of 5, 10, 20, 30 and 40 feet below grade level.

   e. A Shalby Tube or a Modified California Sampler shall be utilized for taking all soil samples.

   f. Soil samples shall be capped immediately with teflon or aluminum.

   g. Soil samples shall not be extruded in the field but are to be immediately placed in a refrigerated ice chest and transported to a state certified laboratory for analysis, using suitable methods.

   h. A report containing the results of the above analysis shall be submitted to the County Engineer.

3. If the soil analysis in 2. above indicates the presence of contaminants, the County Engineer shall require a site investigation as described in Chapter V of the County's "Underground Storage of Hazardous Materials -- Guidelines."

4. A report shall be submitted to the County Engineer containing the results of the site investigation.

COUNTY OF LOS ANGELES DEPARTMENT OF PUBLIC WORKS
WASTE MANAGEMENT DIVISION

CLOSURE REPORT REQUIREMENTS

A closure report shall be submitted to the County of Los Angeles Department of Public Works, Waste Management Division, P.O. Box 1460, Alhambra, California 91802-1460, containing:

1. File number of facility and closure permit number.
2. Plot plan to scale showing locations of tanks, sampling points, buildings, adjacent streets, and north arrow.
3. Description of methods for obtaining, handling, and transporting samples.
4. Time and date samples were obtained.
5. Soil sampling certification (including but not limited to soils classification, boring logs, sample procedures, sample locations, initiating chain-of-custody, and groundwater location) for UST closure shall be certified by a California registered geologist, a California certified engineering geologist, or a California registered civil engineer with sufficient experience in soils. The certification must clearly state that all work was performed under the supervision of the person signing.
6. Chain-of-custody documentation initiated by person obtaining sample through person at CAL/EPA Department of Toxic Substance Control certified laboratory.
7. Disposal destination of tanks and evidence of legal disposal.
8. Analysis results by a State certified laboratory submitted on laboratory letterhead showing analysis date, methods of extraction, and methods of analysis.
9. Documentation as to depth of groundwater at facility.
10. Manifests to document hazardous waste disposal of any removed soil and tank rinseate.
11. Any observations of site contamination.
12. Remedial action plan to mitigate contamination.
13. Report to be signed by a California registered geologist, a California certified engineering geologist, or a California registered civil engineer with sufficient experience in soils.

Print Name BILL ATKINS

Signature Bill Atkins Date 8/17/93

705 255 1622

DEPARTMENT OF PUBLIC WORKS
CLOSURE PERMIT
SOIL SAMPLING REQUIREMENTS FOR TANK REMOVALS
VOLATILE, SEMI-VOLATILE AND EXTREMELY HAZARDOUS MATERIALS

These requirements are in addition to those specified on the Closure Permit or supplemental forms.

Site integrity shall be demonstrated as indicated below prior to tank removals where the tank presently or previously contained either 1) a volatile or semi-volatile priority pollutant as defined by the Federal Register, Vol. 44, No. 233, December 3, 1979, (Revised 1981), or 2) any material which, as a waste, would be considered an extremely hazardous waste as defined by Title 22, California Administrative Code, Section 66680.

It is the Owners/operators responsibility to insure tanks are not excavated until site integrity has been determined and that all applicable safety measures are taken to protect all personnel at the removal site from exposure to hazardous materials. Owners/operators shall demonstrate site integrity as follows:

1. Test borings shall be slant drilled to intercept a point beneath the center of the tank, if possible. If slant drilling is not feasible, the test borings may be drilled vertically and the reason stated in the closure report.

2. For single tanks, a minimum of two test borings will be required, each located on opposite sides of both the major and the minor axis of the tank. The borings shall be as close as practicable to the tank.

3. For multiple tanks, as a minimum, borings shall be placed at 20 foot intervals around the tank cluster. The actual number and location of borings shall be evaluated on a case-by-case basis. Tanks separated by 20 feet or more shall be considered single tanks for the purpose of boring location and placement.

4. Samples shall be obtained under the direct supervision of a California Certified Engineering Geologist, California Registered Geologist or California Registered Civil Engineer with sufficient experience in soils.

5. Soil samples shall be obtained at depths of 5, 10, 20, 30 and 40 feet below grade level.

6. A Shelby Tube or a Modified California Sampler shall be utilized for obtaining all soil samples.

7. Soil samples shall be capped immediately with teflon or aluminum foil.

8. Soil samples shall not be extruded in the field but are to be immediately placed in a refrigerated ice chest and transported to a State certified laboratory for analysis, using suitable methods.

9. If groundwater is encountered during sampling, a groundwater monitoring well shall be established at the most downgradient sampling point. The well shall be properly developed and a groundwater sample shall be obtained. and analyzed.

10. All soil samples obtained shall be discrete, undisturbed, sealed and unexposed prior to analysis. The method used to obtain the samples and the date of sampling shall be included in the final report. Samples submitted for laboratory analysis are not to be used for field screening.

NOTICE TO CLOSURE PERMIT APPLICANTS

The South Coast Air Quality Management District (SCAQMD) has adopted Rule 1166 regulating emissions of Volatile Organic Compounds (VOC) from decontamination of soil effective **August 6, 1988.**

In addition to the requirements of your Closure Permit, persons excavating any underground storage tank that previously contained VOC's must:

- Notify the SCAQMD Executive Officer by telephone at (310) 403-6000 24 hours prior to tank excavation. 1166(c)(1)(A)
- Monitor the excavated material during the excavation for VOC contamination. 1166(c)(1)(B)
- When VOC contamination is detected:
  * Cease excavation
  * Cover the contaminated soil until implementation of approved mitigation measures. 1166(c)(1)(C)
  * Notify the SCAQMD Executive Officer at (714) 396-2000 within 24 hours of detection of VOC contaminated soil. 1166(c)(2)(A)
- A person shall not engage in or allow any on-site or off-site spreading of VOC contaminated soil which results in uncontrolled evaporation of VOC to the atmosphere. 1166(c)(3)

Exemptions

- Treatment of less than one (1) cubic yard of contaminated soil. 1166(d)(1)(A)
- Decontamination of soil containing organic compounds that have initial boiling point of 302°F or greater, Reid Vapor Pressure less than 80mm Hg or Absolute Vapor Pressure less than 36mm Hg at 20°C. 1166(d)(1)(B),(F)
- Removal of soil for sampling purposes pursuant to EPA methods. 1166(d)(1)(C)
- Accidental spillage of five (5) gallons or less of VOC. 1166(d)(1)(D)
- Documentation of soil which is contaminated through natural seepage of VOC from oil and gas wells or other natural sources. 1166(d)(1)(E)

SPECIFIC QUESTIONS ON RULE 1166 SHOULD BE REFERRED TO THE SOUTH COAST AIR QUALITY MANAGEMENT DISTRICT (909) 396-2000

ATTENTION CONTRACTOR

NOTIFICATION/PERMIT REQUIREMENTS

This Closure Authorization is issued subject to compliance with all applicable laws and regulations relating to the performance of work including, but not limited to, business license requirements, Building Codes, Fire Codes, Air Quality regulations, Health and Safety Codes, Water Codes, and Transportation regulations.

Pursuant to Los Angeles County Code, Section 11.78.045, and the Conditions and Limitations of the attached Hazardous Materials Underground Storage Closure Authorization, you are required to complete **ALL** of the agency notifications indicated below within the time period specified prior to commencement of work on this closure.

[X] 72 HOURS - DEPARTMENT OF PUBLIC WORKS INDUSTRIAL WASTE ENGINEERING INSPECTOR:

>>>Unless otherwise noted DPW inspectors are available at the following offices, Monday through Friday, between 8:00 a.m. and 9:30 a.m. **ONLY**.<<<

[✓] BELLFLOWER AREA - (310) 804-2584
16600 Civic Center Dr., Suite 200, Bellflower, CA 90607

[ ] CENTINELA VALLEY AREA - (310) 534-4862 or 534-4859
24320 S. Narbonne Ave., Lomita, CA 90717

[ ] LENNOX AREA - (310) 534-4862 or 534-4859
24320 S. Narbonne Ave., Lomita, CA 90717

[ ] SAN GABRIEL VALLEY AREA - (818) 574-0962
125 S. Baldwin Ave., Arcadia, CA 91007

[ ] SAN DIMAS AREA - M, W, & F - (818) 574-0961 or T & TH - (818) 961-9611
125 S. Baldwin Ave., Arcadia, CA 91007

[ ] EAST LOS ANGELES AREA - (213) 260-3466
5119 E. Beverly Blvd., Los Angeles, CA 90022

[ ] NEWHALL AREA - (805) 253-7207
23757 W. Valencia Blvd., Santa Clarita, CA 91355

[X] 48 HOURS (OR AS REQUIRED) - LOCAL FIRE DEPARTMENT FIRE PREVENTION INSPECTOR:

[ ] City of _____

[✓] Los Angeles County Fire Department (213)860 8014

[X] 24 HOURS - SOUTH COAST AIR QUALITY MANAGEMENT DISTRICT

(909) 396-2000

[ ] COUNTY SERVES AS BUILDING OFFICIAL, SEE ATTACHED.

FAILURE TO PROVIDE NOTICE AS REQUIRED ABOVE MAY RESULT IN PERMIT REVOCATION, ADDITIONAL SITE ASSESSMENT REQUIREMENTS, AND/OR ADMINISTRATIVE PENALTIES AS PROVIDED BY LAW.

CLOSURE PERMIT SUPPLEMENT
HAZARDOUS MATERIALS UNDERGROUND STORAGE
LOS ANGELES COUNTY
DEPARTMENT OF PUBLIC WORKS
WASTE MANAGEMENT DIVISION
900 S. FREMONT AVENUE
ALHAMBRA, CA 91803

Closure Permit No.: _____ B
File No.
I- _____

PART 1 OF 2

To satisfy the permanent closure requirements for underground storage tanks previously storing hazardous materials, site integrity must be demonstrated by the analysis of soil samples and, if applicable, groundwater samples as outlined below. These requirements are in addition to the conditions listed on the Application for Closure or contained in an approved Closure Plan.

1. Samples shall be obtained at the sampling points (SP) indicated on the attached plot plan.

2. For each SP, samples shall be obtained at the following depths:

SP	Depth(s)	Compounds	Analysis Method
			EPA METHODS
1A 1B	2-4' BELOW TANK INVERT	TPH & BTEX	8015(m) GAS
			8020
2A 2B	2-4' BELOW TANK INVERT	TPH & BTEX	8015(m) DIESELS
			8020
SAMPLE 2-4' BELOW ALL PRODUCT PIPING EVERY 20' IN LENGTH BEGIN AT THE DISPENSERS		TPH & BTEX	8015(m) GAS OR DIESEL AS IS APPLICAT

Cont'd on Page 2

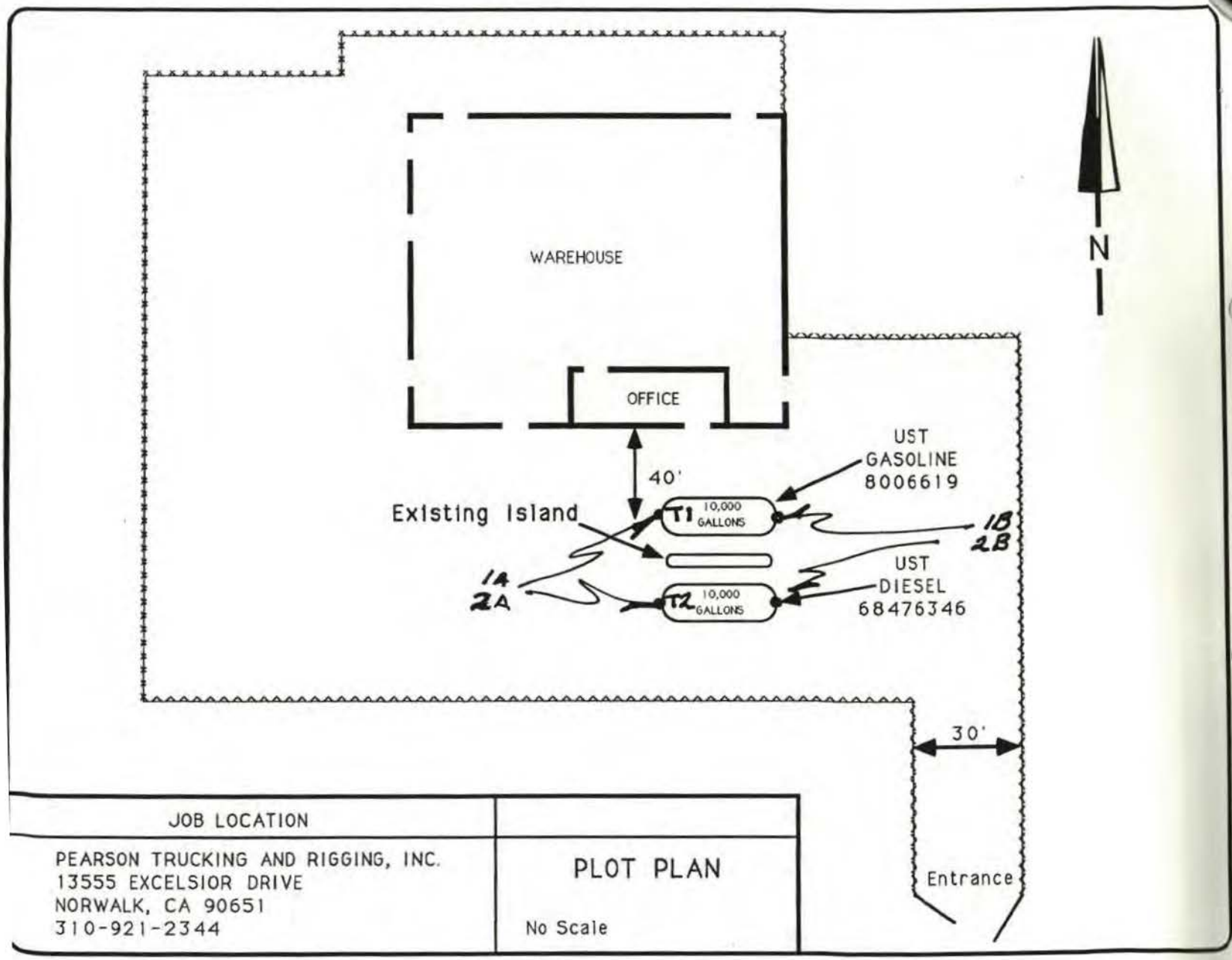

JOB LOCATION	
PEARSON TRUCKING AND RIGGING, INC. 13555 EXCELSIOR DRIVE NORWALK, CA 90651 310-921-2344	PLOT PLAN No Scale

3. All soil samples obtained shall be discrete, undisturbed and unexposed prior to analysis. The method used to obtain the samples and the date of sampling shall be included in the final report.

4. If groundwater is encountered during sampling, a groundwater monitoring well shall be established at the most downgradient sampling point. The well shall be developed by removing a minimum of four well volumes and a groundwater sample shall be obtained and analyzed.

5. The analytical results for all soil samples shall be expressed milligrams per kilogram (mg/kg), or micrograms per kilogram (ug/kg) as appropriate. Practical quantitation limits of 5-10 ug/kg (ppb) for volatile organics and 1 mg/kg (ppm) for the petroleum hydrocarbons must be achieved by the laboratory. Analytical results for groundwater samples shall be expressed in ug/l (ppb) and practical quantitation limits of .5-5 ug/l (ppb) for volatile organics, and 1 mg/l (ppm) for petroleum hydrocarbons must be achieved by the laboratory.

6. Analytical results shall be reported on laboratory letterhead and shall include the following information: a) The date the analysis was conducted; b) The method of extraction (if applicable); c) Detection limits for each analytical procedure and determiantion; d) The method of analysis; e) Signature of chemist certifying results.

7. All soil/groundwater samples obtained shall be handled and transported to laboratory in strict accordance with applicable EPA regulations utilizing chain-of-custody procedures. Chain-of-custody documentation shall be included in the final report.

8. If the soil/groundwater analysis indicates undefined contamination at the facility, additional sampling shall be required to define the vertical and lateral extent present.

9. A final report that contains all of the above required information shall be submitted to the office above within one (1) month from the sampling date or 180 days from the date of this permit, whichever is earlier.

JAN-10-94 MON 19:19 U.S. Services-Idaho P.01

#493100905 10:00 A.M. SIGNED COPY ! NO. 805296

NON-HAZARDOUS WASTE DATA FORM

TO BE COMPLETED BY GENERATOR

NAME: PEARSON TRUCKING & RIGGING EPA I.D. NO.: CAD981684244

ADDRESS: 19655 EXCELSIOR DR.

CITY, STATE, ZIP: NORWALK, CAL. PHONE NO.: (310) 921-2344

DESIGNATED TSD FACILITY: CROSBY & OVERTON, INC. EPA I.D. NO.: CAD028409019

			WEIGHT OR VOLUME	UNITS
TANK RINSE A.D			300	GALLONS

CONTAINERS: 1 TYPE: ☑ TANK TRUCK ☐ DRUMS ☐ DUMP TRUCK ☐ CARTONS ☐ OTHER

WASTE DESCRIPTION: GREATER WATER 99% GENERATING PROCESS: TANK CLEANING - RINSING

COMPONENTS OF WASTE	PPM	%	COMPONENTS OF WASTE	PPM	%
1. WATER	GREATER	99%	6.		
2. GASOLINE & DIRT-DIESEL	LESS	1%	7.		
3.			8.		
4.			9.		

PROPERTIES: pH 6 ☐ SOLID ☑ LIQUID ☐ SLUDGE ☐ SLURRY ☐ OTHER

HANDLING INSTRUCTIONS: GLOVES & GOGGLES

GENERATOR CERTIFICATION: This is to certify that the above named waste materials are 100% non-hazardous and are not regulated according to either 40 CFR (USEPA) or applicable state regulations. In addition the above named waste materials are properly described, packaged, marked, labeled and are in proper condition for transportation according to all applicable regulations.

*DONALD R. MARTIN — 9-8-93

TYPED OR PRINTED FULL NAME & SIGNATURE — DATE

TRANSPORTER

NAME: CAL-JAC EPA I.D. NO.: CAD981499119

ADDRESS: 10830 SHOEMAKER AV. SERVICE ORDER NO.: VERIDON

CITY, STATE, ZIP: SANTA FE SPRINGS, CA. 90670 PICK UP DATE: 9-8-93

PHONE NO.: (310) 946-4994

TRUCK, UNIT, I.D. NO.: RICH BALTHAZAR — 9-8-93

TYPED OR PRINTED FULL NAME & SIGNATURE — DATE

TSD FACILITY

NAME: CROSBY & OVERTON, INC. EPA I.D. NO.: CAD028409019

ADDRESS: 1610 W. 16TH ST. DISPOSAL METHOD: ☐ LANDFILL ☒ OTHER 5

CITY, STATE, ZIP: LONG BEACH, CA. 90813

PHONE NO.: (310) 432-5445

QUANTITY: — 9/10/93

TYPED OR PRINTED FULL NAME & SIGNATURE — DATE

DISCREPANCY

C & O FORM NO. 81-741 6/89

ORIGINAL

A T K I N S

environmental

Hazard & Environmental Liability Professionals

Original

Tank Removal
and
Remedial Action/Final Closure Report

for

Pearson Trucking & Rigging, Inc.

13555 Excelsior Drive
Norwalk, California 90650

Submitted to

County of Los Angeles
Department of Public Works
Waste Management Division

Original

RECEIVED
NOV 03 1993
DEPARTMENT OF PUBLIC WORKS
WASTE MANAGEMENT DIVISION

COPY

October 20, 1993

LOP FILE NO. I-21116

23236 Lyons Ave., Suite 207, Santa Clarita, CA 91321 — (805) 255-0622

TABLE OF CONTENTS

		Page
A.	Site Map	3
B.	Vicinity Map	4
C.	Tank Information	5
D.	Tank Preparation	6
E.	Tank Removal	7
F.	Soil Sampling	8
G.	Chain-of-Custody	9
H.	Laboratory Analysis of Samples	10
I.	Geology	11
J.	Hydrogeology	12
K.	Disposal Documents (Signed through Receiving Facility)	13
L.	Conclusions and Recommendations	14

oduction

This closure report is in reference to Local Oversight Program (LOP) File No. I-21116 and Closure Permit No. A-70295 B granted on July 17, 1993 for two atmospheric underground fuel storage tanks. This closure permit was for permanent removal of the tanks at 13555 Excelsior Drive, Norwalk, California. (A copy of the permit is attached.) The responsible party for this site is Mr. Don Martin, Pearson Trucking & Rigging, Inc., 1215 W. Lambert Road, Brea, CA 92621. Telephone: 310/921-2344.

...LOSURE
...ALS UNDERGROUND STORAGE
...ANGELES-DEPARTMENT OF PUBLIC WORKS
...ENT DIVISION
...ONT AVENUE
...CALIFORNIA 91803-1331

Permit A 70295 B
File 21116 R/C IK
Fee $
Check [ ] Cash [ ]

...: Name Pearson Trucking & Rigging, Inc. Phone (310) 921-2344
Mailing Address 13555 Excelsior Drive City Norwalk State CA Zip 90650

FACILITY:
Occupant Name Pearson Trucking & Rigging, Inc. Phone (310) 921-2344
Site Address 13555 Excelsior Drive City Norwalk, CA Zip 90650
Mailing Address 13555 Excelsior Drive City Norwalk, State CA Zip 90650
Contact Person Don Martin Title President

CONTRACTOR [ ], complete below: OWNER/OPERATOR AS CONTRACTOR [ ]
Name Pearson Trucking & Rigging, Inc. Phone (310) 921-2344
State License No. 168681 Class B

CLOSURE REQUESTED:
[X] PERMANENT, TANK REMOVAL (See Conditions A and C Attached)
How many underground tanks will remain after this closure? 0
[ ] PERMANENT, CLOSURE IN PLACE (See Conditions A and D Attached)
[ ] TEMPORARY (See Conditions A and B Attached)

TANK DESCRIPTION: PLOT PLAN ATTACHED [X] EXISTING HMUSP NO. _____

Tank No.	Tank Mat'l	Age	Capacity	Materials Stored (Past/Present)
1	Steel	14	10,000	Gasoline
1	Steel	14	10,000	Diesel

COMPLETE THE FOLLOWING:

	YES	NO
Has an unauthorized release ever occurred at this site?	[ ]	[X]
Have structural repairs ever been made to these tanks?	[ ]	[X]
Will new underground tanks be installed after closure?	[ ]	[X]
Will any wells, including monitoring wells, be abandoned?	[ ]	[X]

NOTICE: CONTAMINATED TANKS AND RESIDUES THAT MAY BE LEFT IN TANKS TO BE CLOSED MAY BE A HAZARDOUS WASTE WHICH MUST BE TRANSPORTED AND DISPOSED OF PURSUANT TO CHAPTER 6.5, CALIFORNIA HEALTH & SAFETY CODE. FAILURE TO COMPLY MAY BE PROSECUTED AS A FELONY VIOLATION.

By signature below the applicant certifies that all statements and disclosures above are true and correct and that they have read and agree to abide by this permit and all conditions and limitations attached.

Applicant's Signature Donald R. Martin Date August 16, 1993
(Print Name) Donald R. Martin Phone (310) 921-2344
Owner [X] Operator [X] Contractor [X]

TO BE COMPLETED BY THE DEPARTMENT OF PUBLIC WORKS

PURSUANT TO SECTION 11.80.070B, LOS ANGELES COUNTY CODE, PERMISSION IS HEREBY GRANTED TO PROCEED WITH THE CLOSURE DESCRIBED ABOVE SUBJECT TO THE ATTACHED CONDITIONS AND LIMITATIONS [X]. THIS PERMIT EXPIRES 180 DAYS FROM THE DATE BELOW.

T A. TADEMANSON

A. Site Map

This site is located at 13555 Excelsior Drive, Norwalk, California, southeast of the intersection of Carmenita and Excelsior Drive. The site was the former equipment storage yard for Pearson Trucking & Rigging, Inc. and consists of a large one-story warehouse type building utilized by Pearson Trucking & Rigging for offices and warehouse space. (See attached site map.)

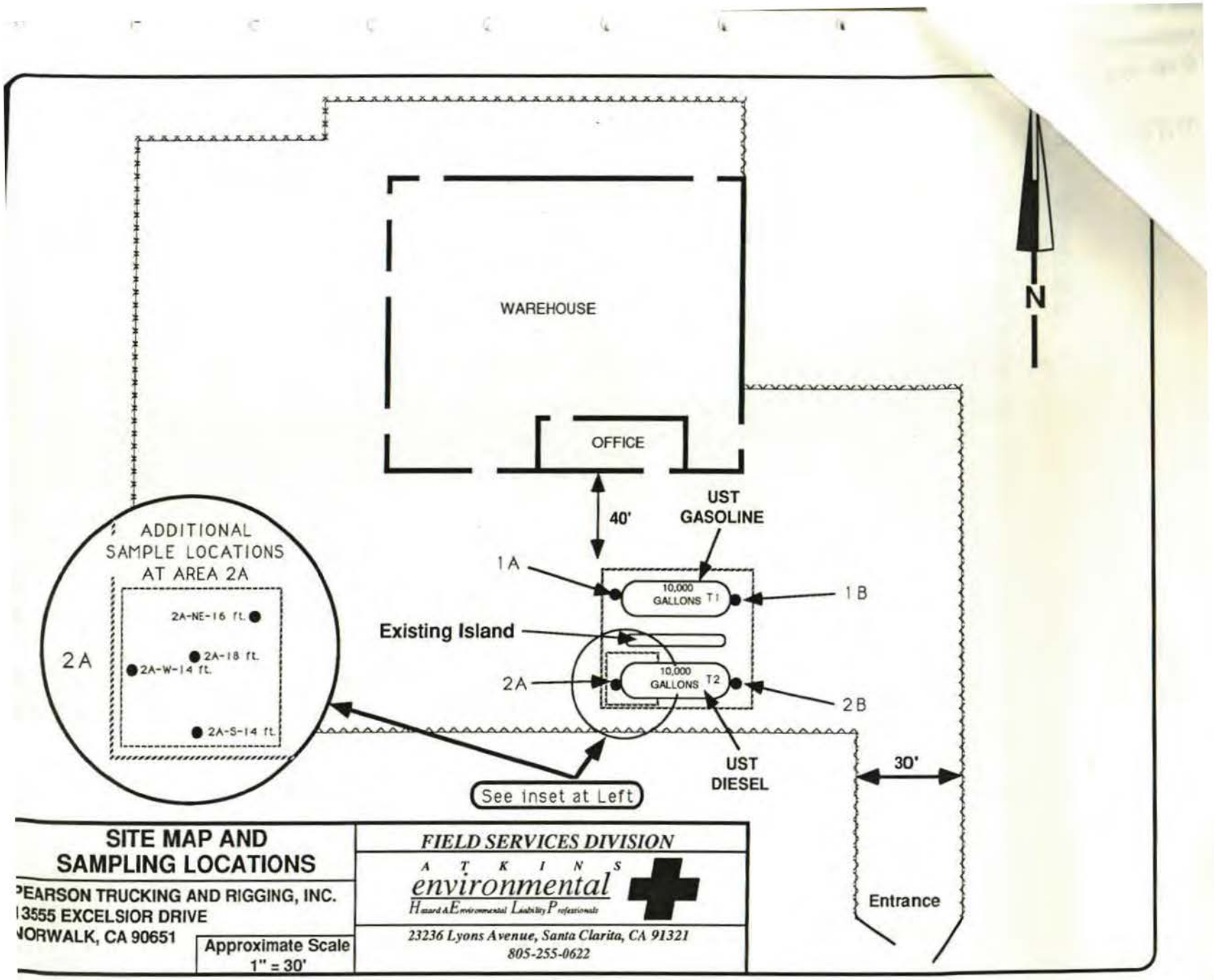

SITE MAP AND SAMPLING LOCATIONS

PEARSON TRUCKING AND RIGGING, INC.
13555 EXCELSIOR DRIVE
NORWALK, CA 90651

Approximate Scale
1" = 30'

FIELD SERVICES DIVISION

ATKINS *environmental*
Hazard & Environmental Liability Professionals

23236 Lyons Avenue, Santa Clarita, CA 91321
805-255-0622

3. Vicinity Map

The attached vicinity map depicts the general area and major cross streets of Carmenita & Excelsior Drive. It was derived from the Thomas Guide for this area.

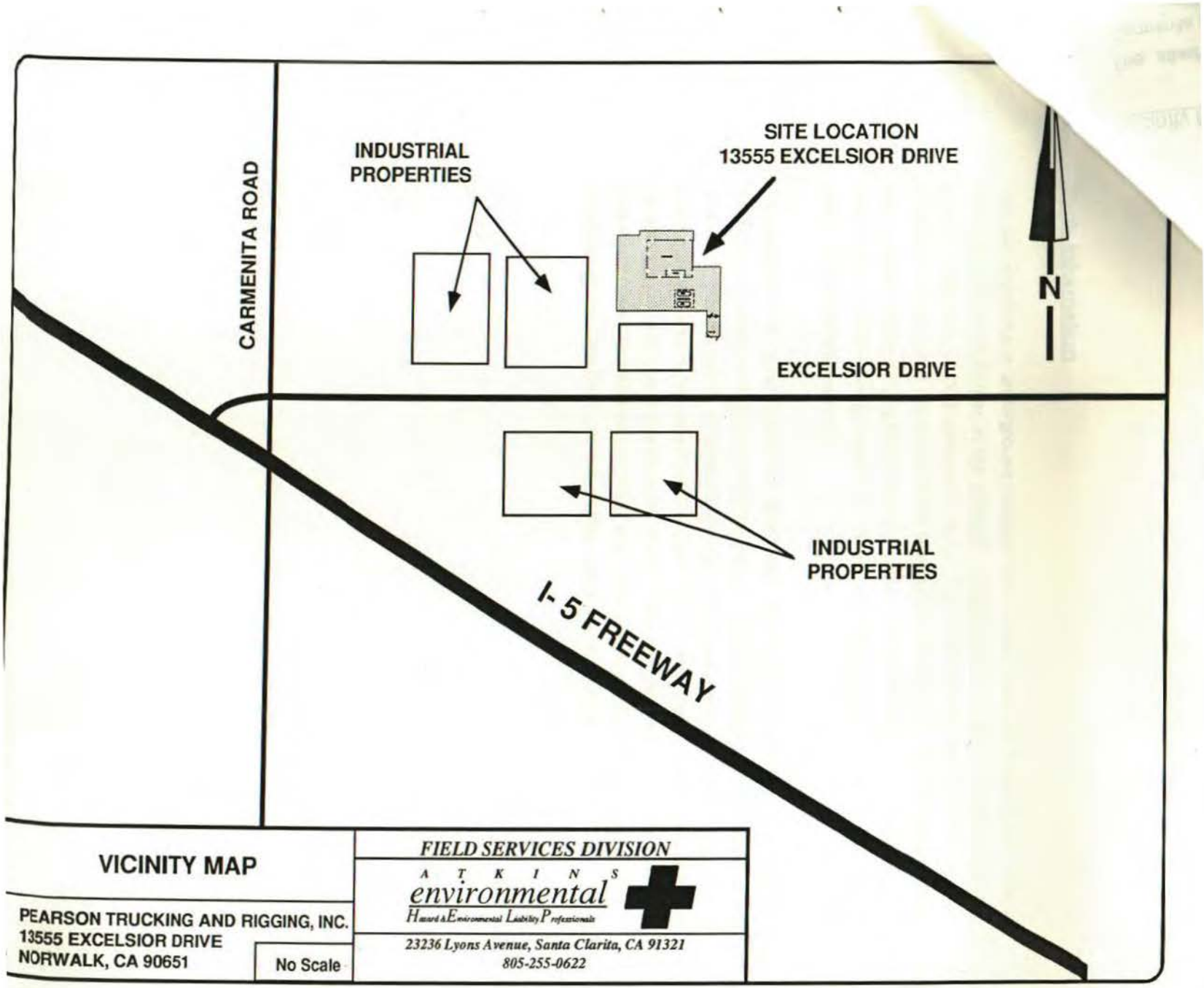

VICINITY MAP

PEARSON TRUCKING AND RIGGING, INC.
13555 EXCELSIOR DRIVE
NORWALK, CA 90651

No Scale

FIELD SERVICES DIVISION

ATKINS environmental
Hazard & Environmental Liability Professionals

23236 Lyons Avenue, Santa Clarita, CA 91321
805-255-0622

Tank Information

The two atmospheric underground storage tanks were located in front of this building near the southwest corner in the driveway leading to the offices. Both tanks were carbon steel and 10,000 gallons in size. The tank nearest the building was an unleaded fuel tank and the tank furthest away was a diesel tank. The dispenser island was situated above and between the two tanks. The fill end of the tanks was to the east and the turbine pump end of the tanks with supply to the dispenser was to the west. (See attached site map.)

The plans for the installation of the tanks were approved on December 11, 1981 and the installation date was on or about February 1, 1982, which made them eleven years and seven months old as of September 1993. Both tanks were in very good condition upon removal, with no apparent leaks or serious corrosion. These tanks were removed at about 9:00 a.m. on September 9, 1993. Soil sampling from beneath this tank location followed immediately at 10:00 a.m. The disposal documents (signed through receiving facility) can be found later in this report (see Section K).

D. Tank Preparation

The 10,000 gallon diesel tank was cleaned first, followed by the unleaded tank. The process included triple rinsing and removal of rinseate followed by testing for the lower explosive limit (LEL). Although already safed, this procedure was followed by placement of dry ice in the tank (minimum 15 lbs/1000 gallons capacity) as an added safety precaution. The LEL was then measured again, confirmed safe by the inspector, and a cold chisel used to put a square hole in the top of the tank from which a high pressure washer could be used to triple rinse again. The rinseate was evacuated into the same vacuum truck and hauled by Cal-Vac Environmental, Inc. to Crosby & Overton, Inc. in Long Beach, California. (See Nonhazardous Waste Data From No. 805296, attached.)

Both tanks were sampled using this same monitoring instrument prior to triple rinsing. The results showed that the organic vapor concentration within each tank was below 700 ppm (measured as methane) so degassing under SCAQMD Rule 1149 was not required.

ATTACHED IN BACK.

NO. 805296

NON-HAZARDOUS WASTE DATA FORM

TO BE COMPLETED BY GENERATOR

NAME: PEARSON TRUCKING & RIGGING — EPA I.D. NO: CAD981684244

ADDRESS: 13555 EXCELSIOR DR.

CITY, STATE, ZIP: NORWALK, CAL. — PHONE NO: (310) 921-2344

DESIGNATED TSD FACILITY: CROSBY & OVERTON INC. — EPA I.D. NO: CAD028409019

			WEIGHT OR VOLUME	UNITS
TANK RINSE A.D			300	GALLONS

CONTAINERS: 1 — TYPE: ☑ TANK TRUCK ☐ DRUMS ☐ DUMP TRUCK ☐ CARTONS ☐ OTHER

WASTE DESCRIPTION: GREATER WATER 99% — GENERATING PROCESS: TANK CLEANING - RINSING

	COMPONENTS OF WASTE	PPM	%		COMPONENTS OF WASTE	PPM	%
1	WATER	GREATER	99%	5			
2	GASOLINE & DIRT & DIESEL	LESS	1%	6			
3				7			
4				8			

PROPERTIES: pH 6 ☐ SOLID ☑ LIQUID ☐ SLUDGE ☐ SLURRY ☐ OTHER

HANDLING INSTUCTIONS: GLOVES & GOGGLES

GENERATOR CERTIFICATION: This is to certify that the above named waste materials are 100% non-hazardous and are not regulated according to either 40 CFR (USEPA) or applicable state regulations. In addition the above named waste materials are properly described, packaged, marked, labeled and are in proper condition for transportation according to all applicable regulations.

* [signature] 9-8-93

TYPED OR PRINTED FULL NAME & SIGNATURE — DATE

TRANSPORTER

NAME: CAL-VAC — EPA I.D. NO: CAD982493119

ADDRESS: 10830 SHOEMAKER AV. — SERVICE ORDER NO: VERIDON

CITY, STATE, ZIP: SANTA FE SPRINGS, CA 90670 — PICK UP DATE: 9-8-93

PHONE NO. (310) 946-4494

TRUCK, UNIT, I.D. NO. — RICK BALTHAZAR [signature] 9-9-93

TYPED OR PRINTED FULL NAME & SIGNATURE — DATE

TSD FACILITY

NAME: CROSBY & OVERTON INC. — EPA I.D. NO: CAD028409019

DISPOSAL METHOD: ☐ LANDFILL ☐ OTHER

ADDRESS: 1611 N. 16TH ST.

CITY, STATE, ZIP: LONG BEACH CA 90813

PHONE NO. (310) 432-5445

QUANTITY:

TYPED OR PRINTED FULL NAME & SIGNATURE — DATE

E. Tank Removal

The tanks, once clean, were inspected by a Certified Industrial Hygienist, Mr. Dan Napier, Certificate No. 2267. Each tank was certified clean and organic vapor free on September 8, 1993. The tanks were removed following on-site inspection and approval by the County of Los Angeles Fire Department. The on-site witness from the Fire Department was Mr. John Mazzocco. The tanks were removed from the excavation site using an appropriately sized crane and lifted onto flatbed trailers. They were then transported to B&D Salvage in El Monte for disposal on September 10, 1993. Attached is a copy of the Certificate of Disposal/ Destruction, and the shipping documents associated with the tanks' arrival at B&D Salvage.

The excavated soil was sampled every 15 minutes using an organic vapor analyzer or equivalent instrument pursuant to SCAQMD Rule 1166. All of these samples resulted in readings indicating that organic vapors were not detected.

DNA INDUSTRIAL HYGIENE, INC.
DAN NAPIER & ASSOCIATES
LICENSE #653388

15342 HAWTHORNE BOULEVARD, SUITE 207
POST OFFICE BOX 1540
LAWNDALE, CALIFORNIA 90260-6440
TELEPHONE 310/644-1924 FAX 310/644-8370

620 "C" STREET, SUITE 204
SAN DIEGO, CALIFORNIA 92101-5312
TELEPHONE 619/233-4287 FAX 619/233-4289

Certified Industrial Hygienist Certificate

Survey Requested by: Cal-Van

Owner of UST: Pearson Trucking + Rigging

Date of survey: 9/8/93

Tank Description: 2 Steel

Capacity: 2 @ 10,000 Gallons

Last known Contents: Diesel Gasoline

Location of Tank: 13555 Excelsior Dr Norwalk, CA

Test Method: direct instrument reading
Calibration
Date 9/8/93 Inst# HNU

Time Survey Completed: 1800

Instructions: Remove tank and immediately place on the transport vehicle. Immediately transport to site of demolition.

The above tank or tanks have been triple rinsed, or the equivalent, pressure wash with minimum 3000-psi water pressure. The Environmental Protection Agency's cleaning criteria for empty containers (40 CFR 261.7 Residues of Hazardous Waste in Empty Containers) was used by Dan Napier & Associates as an appropriate means of ascertaining the cleanliness of the equipment. According to 40 CFR 261.7:

> A container or inner liner removed from a container that has held an acute hazardous waste listed in EPA 261.31,32,33E (EPA HW No F, K, P, U) is empty if it has been triple rinsed using a solvent capable of removing the commercial chemical product or it has been cleaned by another method that has been shown in the scientific literature to achieve equivalent removal.

The above tank(s) has (have) been tested and the Lower Explosion Level (LEL) is equal to or less than 0% (zero percent).

"The undersigned acknowledges receipt of this Certificate under Section 2-3 of NFPA 306-1980 and understands conditions and limitations under which it was issued."

Signed Richard L. Bubb/yo 9-8-93
Company Date

This Certificate is based on conditions existing at the time the inspection herein set forth was completed and is issued subject to compliance with all qualification and instructions.

Signed Dan Napier
CIH Cert. Number ~~8804~~ 2267

TO & TRUCK SALVAGE

[illegible] East Valley Blvd.
El Monte, California 91732

818 444 [illegible]
FAX: 818 444 4748

September 27, 1993

Person Trucking
13555 Excelsior Dr.
Norwalk, CA 90650

This letter is to certify that on September 10, 1993, TWO 10,000 gallons underground tanks was removed from above mentioned and transported by truck to our facility and destroyed on our property.

B&D AUTO

Craig Samples
Manager

Soil Sampling

Following the removal of the underground storage tanks, two soil samples were collected below the end of each tank. One soil sample was collected [illegible] feet below the tank invert. Samples were collected in previously undisturbed and unexposed natural soil and collected by excavating with a backhoe. The samples collected below the tank invert were designated as 1A, !B, 2A and 2B. These samples were obtained on September 9, 1993. The attached site sampling map indicates the location of the soil samples collected. The soil samples collected were placed in clean brass 1¼ inch sleeves, each 6 inches long. No head space was allowed in these sleeves. The ends of the samples were immediately wrapped with teflon film and sealed with plastic caps. The soil samples were then immediately refrigerated for transport. The samples were transported to Mobile Labs, Inc., a state certified laboratory, using appropriate chain-of-custody procedures. (Chain of Custody forms are attached - see Section G.) Sample 2A indicated concentrations above 1,000 ppm TPH by EPA Method 8015 modified for diesel. As a result, a site assessment/remedial action workplan was developed.

In correspondence completed on September 10, 1993, Mr. B. J. Atkins presented Mr. J. Ofo of the Waste Management Division a workplan for assessment and remediation of the site. This workplan included excavation and removal of the diesel contaminated soil to Gibson Environmental in Bakersfield, California, to be used in their asphalt recycling process. Mr. Ofo agreed that this workplan was expected to be effective and cost-efficient. Mr. Atkins is 40-hour HAZWOPER certified as an On-Scene Incident Commander and supervised this assessment/remediation following a site-specific health and safety plan.

On September 14, 1993 at 8:45 a.m. four samples were taken from the southwest corner of the excavation around and below the point where sample 2A was taken. 2A-18 was sampled at the center of the remediation, 18 feet below the surface or about 2 feet below the original sample 2A. Sample 2A-S-14 was sampled on the southern side wall of the excavation at 14 feet. Sample 2A-NE-16 was taken from the northeast portion of the remediation (near the center of the excavation, directly below where the dispenser was located) at a depth of 16 feet. Sample 2A-W-14 was sampled at the west sidewall at a depth of 14 feet. The soil samples confirmed that total petroleum hydrocarbons and diesel were found to be below the analytical detection limits.

Mobile Labs Inc.
5327 Wingfoot Drive
Bakersfield, CA 93306
(805) 872-4700
Arizona

Laboratory Results For :
Pearson Trucking
13555 Excelsior Drive
Norwalk, CA

Date Received : 9/9/93
Date Analyzed : 9/10/93
Analyst : R.E. Teague
Lab No. 930099

Sample Matrix ; Soils

	Benzene mg/kg	Toluene mg/kg	Ethylbenzene mg/kg	Xylenes mg/kg	Tot Pet Hyds mg/kg
1 A	ND	ND	ND	ND	ND Gasoline
1 B	ND	ND	ND	ND	ND Gasoline
2 A	ND	ND	ND	8.805	1830 Diesel
2 B	ND	ND	ND	ND	ND Diesel
QA/QC Spikes % Recovery	89	88	92	91	88 Gasoline
QA/QC Spike % Recovery	**********				86 Diesel

All Results Reported in Milligrams per Kilogram
ND = Non Detectable ; EPA 8020 (.002 mg/kg)
EPA 8015 Modified for Gasoline (1 mg/kg)
EPA 8015 Modified for Diesel (10 mg/kg)
Analysis of Volatile Aromatics ; EPA 8020
Analysis of Total Petroleum Hydrocarbons ; EPA 8015 Modified for Gasoline
Analysis of Total Petroleum Hydrocarbons ; EPA 8015 Modified for Diesel

Certificate Number : E739

Jeff Johnson, Chemist

Mobile Labs Inc.
5327 Wingfoot Drive
Bakersfield, CA 93306
(805) 872-4750

Arizona

Laboratory Results For :
Pearson Trucking
13555 Excelsior Drive
Norwalk, CA

Date Received : 9/14/93
Date Analyzed : 9/15/93
Analyst : R.E. Teague
Lab No. 930101

Sample Matrix ; Soils

	Benzene mg/kg	Toluene mg/kg	Ethylbenzene mg/kg	Xylenes mg/kg	Tot Pet Hyds mg/kg
2A-C-18'	ND	ND	ND	ND	ND
2A-S-14'	ND	ND	ND	ND	ND
2A-NE-16'	ND	ND	ND	ND	ND
2A-W-14'	ND	ND	ND	ND	ND
QA/QC Spikes % Recovery	90	88	93	90	86 Diesel

All Results Reported in Milligrams per Kilogram
ND = Non Detectable ; EPA 8020 (.002 mg/kg)
EPA 8015 Modified for Diesel (10 mg/kg)
Analysis of Volatile Aromatics ; EPA 8020
Analysis of Total Petroleum Hydrocarbons ; EPA 8015 Modified for Diesel

Certificate Number : E739

Jeff S. Johnson, Chemist

Mobile Labs Inc.

5327 WINGFOOT DRIVE
BAKERSFIELD, CALIFORNIA 93306
(805) 872-4750

CALIFORNIA • NEVADA • ARIZONA

CERTIFIED FULL SERVICE ON SITE ANALYTICAL LABORATORIES

PROJECT NO.: HAM7301
SITE NAME: PEARSON TRUCKING
SAMPLERS (SIGNATURE): S.J. Atkins
SITE ADDRESS: 13555 EXCELSIOR DR, NORWALK

SAMPLE NO.	DATE	TIME	COMP	GRAB	SAMPLE MATRIX	SAMPLE LOCATION DESIGNATION	NO. OF CONTAINERS	8015(m) Gas	8020	8015(m) Diesel				REMARKS
						Excav. area								
A	9/9/93	10:10AM		X	Soil	Tank 1 NW Cnr.		X	X					Sampled per TCI# A 70295
B	"	10 AM		X	"	Tank 1 NE Cnr		X	X					2-4' below gas tk invert
A	"	10:20AM		X	"	Tank 2 SW Cnr.			X	X				2-4' below diesel tk invert
B	"	10:05 AM		X	"	Tank 2 SE Cnr.			X	X				"

RELINQUISHED BY: (SIGNATURE)	DATE	TIME	RECEIVED BY (SIGNATURE)	RELINQUISHED BY (SIGNATURE)	DATE	TIME	RECEIVED BY (SIGNATURE)
S.J. Atkins	9/9/93		Russell Teague				
S.J. Atkins			RECEIVED BY (SIGNATURE)	RELINQUISHED BY (SIGNATURE)	DATE	TIME	RECEIVED BY (SIGNATURE)

RELINQUISHED BY: (SIGNATURE)	DATE	TIME	RECEIVED FOR LABORATORY BY (SIGNATURE)	DATE	TIME	REMARKS:

Laboratory Analysis of Samples

All samples were analyzed according to the requirements in the Closure Permit.

Samples 1A and 1B were analyzed for total petroleum hydrocarbons and benzene, toluene, ethylbenzene and xylene using EPA Method 8015 modified for gasoline and EPA Method 8020. Samples 2A and 2B were also tested for total petroleum hydrocarbons and benzene, toluene, ethylbenzene and xylene using EPA Method 8015 modified for diesel and EPA Method 8020. Because the dispenser island was located between and above the two tanks which were approximately 3 feet from one another, the piping run was much less than 20 feet, and a dispenser island sample was deemed not applicable. Further, significant contamination would have been evident in the samples taken below the tanks (i.e., sample 2A-NE-16 showed non detect).

Samples 1A, 1B and 2B were all found to be below the analytical detection limits. Sample 2A indicated 8 ppm xylene and 1830 ppm total hydrocarbons measured as diesel. The laboratory analytical reports are attached for your review. Because sample 2A was above the threshold for remediation and the excavation was able to be sealed off from public access, the hole was left open and a larger extend-a-hoe was brought in to establish the extent of migration of contaminants.

Geology

Since all excavation was performed by a backhoe and organic vapor analysis showed no exposure was taking place during tank excavation, no geologic logs were completed. No unique site features were encountered. Sampling points can be found on the Site Map in Section A of this report.

Soil lithology included clayey sand with some cobbles for the first 8-10 feet below ground surface. From 10-18 feet the soil can best be described as sandy clay with few cobbles.

Hydrogeology

No groundwater was encountered during the site excavation. The subject site is characterized as having relatively deep groundwater. Information obtained from the Department of Public Works, Hydraulic and Water Conservation Division - Records Unit indicates that depth to groundwater in this vicinity is 85.5 feet below ground surface with a site elevation of 73.8 feet above sea level. The depth to groundwater was established at the nearest well, No. 1051.W located at the fire station at the intersection of Carmenita and Alondra.

Groundwater was not encountered at depths sampled and no significant amounts of free product were observed. The soil samples collected were observed to be odorless and without discoloration with the exception of 2A which did have a slight diesel odor.

Well data from the Los Angeles County Flood Control District, Water Conservation Division, shows that the original depth of this well was 1,250 feet, and it is plugged back to 1,230 feet. The perforated interval is between 336 feet and 1,280 feet. The depth to groundwater noted above is the most current measurement dated April 30, 1992. The historic high groundwater level appears to be 50.5 feet below ground surface, measured on November 30, 1967. This well is the closest known groundwater well to the project site.

Conclusions and Recommendations

The area in which the former tanks were located will be used as driveway/parking area for now and in the foreseeable future. Based on the analytical results it appears that the release was limited to a localized area directly around the tank, probably due to a small chronic leak in the turbine pump piping near the surface.

The remedial action taken in response to hydrocarbons detected in Sample 2A, have resulted in no further significant hydrocarbon contamination in the soils below or around these 10,000 gallon tanks. With the exception of the 6-9 cubic yards of contaminated soil, which was disposed at Gibson Environmental, the balance of the excavated clean soil was used to backfill the excavation. The subject excavation was backfilled and recompacted to a minimum of 90% relative compaction.

Photographic documentation of the removed tanks and pit excavation are attached hereto.

It is the conclusion of the parties involved in the project that this site is closed as "clean." It is recommended that the Department of Public Works Waste Management Division review and concur with this finding and issue a closure letter for this property. No additional work (assessment or remediation) is deemed necessary for this site or project.

Please contact the undersigned if you require any further information on this project.

Respectfully submitted,

B.J. Atkins

B.J. Atkins
Atkins Environmental H.E.L.P., Inc.

cc: Mr. Don Martin, Pearson Trucking & Rigging, Inc.

REGISTERED ENVIRONMENTAL ASSESSOR
B. J. ATKINS
No. REA-01629
Expires: 6/94
STATE OF CALIFORNIA



HAM 7301 9/8/93 11:40 a.m.
10K Diesel 10KGas
Ready for De Gas -> Cut ->



HAM 7301 9/8/93 11:45 a.m.
No apparent contamination
Demo permit on pos @ propane tank
CITY



HAM 7301 9/9/93 9:10 a.m.
LACFD Inspector Mazzocco in backgrd.
Tank 2



HAM 7301 9/9/93 9:45 a.m.
Tank 1 being loaded - NO LEAKS
Tank 2 - NO LEAKS



HAM 7301 9/14/93 9:20 a.m.
After Remediation



HAM 7301 9/14/93 8:45 a.m.
2A -C-18' Tape @ 20' 2' above GL



HAM 7301 9/14/93 8:15 a.m.
Before Remediation



HAM 7301 9/14/93 9:30 a.m.
Spoils pile @ left
After Remediation

Professional Certification

This report dated 20 October 1993, LOP File No. I-21116, Permit No. A-70295B of the County of Los Angeles has been reviewed and approved by the California Registered Geologist whose seal and signature appear below.

REGISTERED GEOLOGIST
REINHARD SUCHLAND
No. 4374
STATE OF CALIFORNIA

Reinhard Suchland, Geologist, RG # 4374

016155-040935 1K

SYDNEY DEVELOPMENT CORP

3555 E EXCELSIOR DR

NORWALK 90650

ON: _ (A)DD (C)HANGE (D)ELETE (B)ROWSE A(S)SC # BROWSE

#: 016155 040935 NAME: SYDNEY DEVELOPMENT CORP SEC? N STAT:

#: 13555 FR: DR: E NAME: EXCELSIOR SF: DR UN:

TY: NORWALK ZIP: 90650 AREA: 1K TEL:

#: I 000572968 INSP TYPE: I SCHI INSP DT: 052908 INSP DISP:

#: P 000416359 ASSC # TYPE: I 01 ASSC # DT: 062104 ASSC # DISP:

ROC: STD_____ SAMP REQ? _ SELF MONT? _

NFO: INTERCEPTOR_LOCATED_OUTSIDE,_S/W_SIDE_OF_BLDG._____

_____

LTS: INFN:HUMAN_WASTE_IN_S/B_FROM_RV_DUMP_INTO_C/O.(1)CHANGE_OF_OWNER
(2)PUMP_INTERCEPTOR;(3)INSTALL_LEGAL_SEWER_DISPOSAL_STATION._____

DT: 052908 DUE DT: 062808 ASSIGN TO: 479130 ARE

DT: _____ COMP DT: 062308 COMP BY: 479130 IA_

LAST TRAN/DATE/OPER: INSP 062608 E2

E COMPLETED - VERIFY PERMIT LAST INSPECTION DATE

NOTICE

Date 06-23-2008 File No. **016155-040935**

To Judy Burtscher, Manager/Owner Permit No. **416359**

Site Name **STC STORAGE LLC** Violation No. **575365**

Site Address 13555 E. Excelsior Dr. NORWALK, CA 90650

Mailing Address

Violation/Instructions:

[ ] Excessive oil/grease/solids in the Industrial Waste Treatment Facilities
[ ] Rain Diversion System is not working properly
[ ] Discharging wastewater to ground, public, or private property
[ ] Industrial Waste Treatment Facilities are not built according to approved plans
[ ] Denied access to Inspector
[ ] You must submit a letter to this office outlining the steps that will correct the improper disposal of industrial waste and/or wastewater
[ ] You are required to pump the grease trap/interceptor and maintain the Industrial Waste Treatment Facility in proper working condition at all times
[X] Other Human waste inside sampling box. You are directed to pump clean all stages of the interceptor and to send/fax this office, shown below, not later than 07-07-2008, copy of pumping manifest.

[X] You are required to have the above violation(s) corrected by **07-07-2008**, and telephone the office shown below for a return inspection.

If you have any questions regarding this matter, please contact **Mr I. Azie**, Monday through Friday, 8 a.m. to 9:30 a.m., at (**562**) **906-8427**.

Very truly yours,

DONALD L. WOLFE
Director of Public Works

I. Azie

By I. Azie
Environmental Programs Division

Enc.

Address all correspondence to:

LA County Dept. of Public Works
Environmental Programs Division
South Whittier District Office
13523 E. Telegraph Rd
WHITTIER, CA 90605-3438
Fax# : (562) 906-8425

NOTICE

06-23-2008 File No. **016155-051469**

udy Burtscher, Manager/Owner Permit No. _____

ame **STC STORAGE LLC** Violation No. **575387**

ddress 13555 E. Excelsior Dr, NORWALK, CA 90650

g Address _____

PERMIT REQUIRED

come to the attention of this office that you are utilizing or are presently nsible for the maintenance of Industrial Waste Treatment or Disposal Facilities at bject site. You are required to submit the items checked below, within 30 days he date of this Notice, to continue use of your facility:

Complete and sign the enclosed permit application
Complete and sign the enclosed Additional Information Questionnaire for Permit Applicants
An Application Fee of $ **0.00**, and Plan Check Fee of $ **0.00**
Total $ **0.00** payable to the [ ] County of Los Angeles Department of Public Works, [ ] City of _____
Other : **The discharge of wastewater, from trailers/campers, into plumbing cleanout of interceptor, is in violation of city of Norwalk industrial waste ordinance. You are directed to install a trailer sewage disposal station, per LA County San Districts standard plan. See attached copy for detail. A prior approval of any proposed sewage disposal station is required You are directed to submit 2 sets of your proposed plans of sewage disposal station to Frank Ch.. ** the Alhambra HQ, at (626)458-5173, 7:00AM-5:30PM, Mon-Thur only.**
nual Industrial Waste Inspection Fee may be required upon permit issuance. If ve any questions regarding this matter, please contact **Mr I. Azie**, y through Friday, 6 a.m. to 9:30 a.m. at (**562**) **906-8427**.

uly yours,

LD L. WOLFE
r of Public Works

I. Azie

I. Azie
Environmental Programs Division

Address all correspondence to:

LA County Dept. of Public Works
Environmental Programs Division
South Whittier District Office
13523 E. Telegraph Rd.
WHITTIER, CA 90605-3438

Fax#: (562) 906-8425

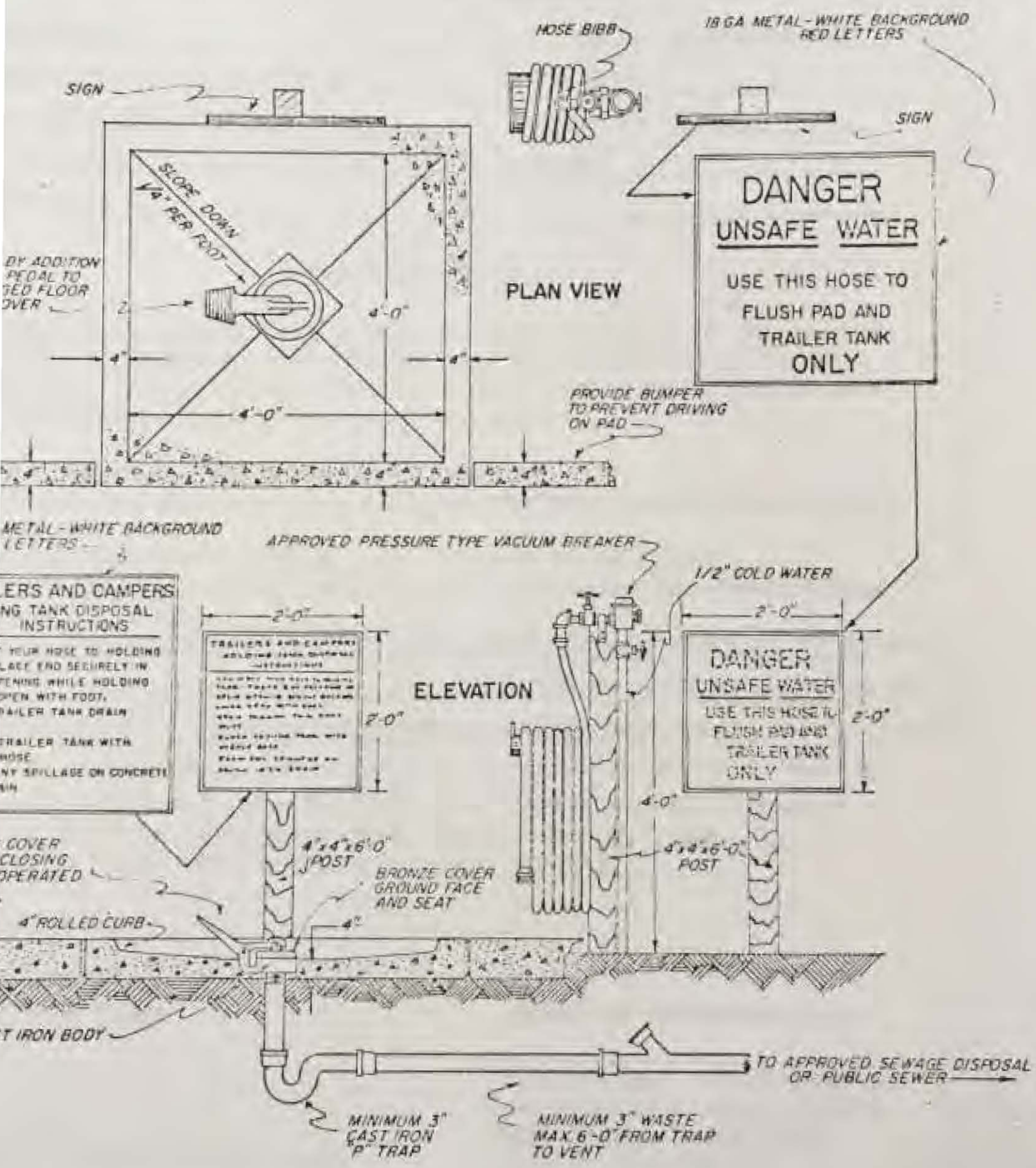
HOSE BIBB
18 GA METAL - WHITE BACKGROUND
RED LETTERS
SIGN
SIGN
DANGER
UNSAFE WATER
USE THIS HOSE TO
FLUSH PAD AND
TRAILER TANK
ONLY
SLOPE DOWN
1/4" PER FOOT
PLAN VIEW
4'-0"
4'-0"
4"
4"
PROVIDE BUMPER
TO PREVENT DRIVING
ON PAD
METAL - WHITE BACKGROUND
APPROVED PRESSURE TYPE VACUUM BREAKER
1/2" COLD WATER
ELEVATION
2'-0"
2'-0"
2'-0"
DANGER
UNSAFE WATER
USE THIS HOSE TO
FLUSH PAD AND
TRAILER TANK
ONLY
4'-0"
4"x4"x6'-0"
POST
4"x4"x6'-0"
POST
BRONZE COVER
GROUND FACE
AND SEAT
4" ROLLED CURB
4"
TO APPROVED SEWAGE DISPOSAL
OR PUBLIC SEWER
MINIMUM 3"
CAST IRON
"P" TRAP
MINIMUM 3" WASTE
MAX. 6'-0" FROM TRAP
TO VENT

NOTICE

ate 06-23-2008 File No. **016155-051469**

o Judy Burtscher, Manager/Owner Permit No. _____

te Name **STC STORAGE LLC** Violation No. **575383**

te Address 13555 E. Excelsior Dr, NORWALK, CA 90650

ailing Address _____

PERMIT REQUIRED

has come to the attention of this office that you are utilizing or are presently sponsible for the maintenance of Industrial Waste Treatment or Disposal Facilities at e subject site. You are required to submit the items checked below, within 30 days m the date of this Notice, to continue use of your facility:

] Complete and sign the enclosed permit application
] Complete and sign the enclosed Additional Information Questionnaire for Permit Applicants
] An Application Fee of $ **198.00**, and Plan Check Fee of $ **0.00**
Total $ **198.00** payable to the [X] County of Los Angeles Department of Public Works, [ ] City of _____
Other The IW Disposal Permit issued to Sydney Development Corp. for autowash facility, is for zero-discharge only. You are directed to submit IW application and fee of $198.00, for a use permit of the autowash facility. Note that any plumbing changes to the autowash facility call for submittal of as-built plans and plan review fee.

annual Industrial Waste Inspection Fee may be required upon permit issuance. If have any questions regarding this matter, please contact **Mr I. Azie**, day through Friday, 8 a.m. to 9:30 a.m., at (**562**) **906-8427**.

truly yours,

ALD L. WOLFE
tor of Public Works

I. Azie

I. Azie
Environmental Programs Division

Address all correspondence to:

LA County Dept. of Public Works
Environmental Programs Division
South Whittier District Office
13523 E. Telegraph Rd.
WHITTIER, CA 90605-3438
Fax#: (562) 906-8425

FACILITY INSPECTION, MONITOR CERTIFICATION

Agency Notification Sheet

TO: _____ FAX: 213-978-3616

AGENCY: LA CITY FIRE DEPT. DATE: 03/19/07 10:00AM

CONTRACTOR: Charles E. Thomas Company
13701 S. Alma Avenue
Gardena, California 90249

CONTACT: Tim McElheny PHONE: 310-323-6730 ext 247

DISPATCH: _____

TEST DATE: Monday, April 30, 2007 9:00AM

CUSTOMER: ARCO 5910

ADDRESS: 24800 PICO CANYON RD

CITY/STATE: NEWHALL CA 91381

CUSTOMER CONTACT: N/A

CONTACT PHONE: 661-255-2808

MONITOR TYPE: UST ANNUAL MONITOR CERT.

COMMENTS: PLEASE CONFIRM THE ABOVE APPOINTMENT DATE & TIME WORKS.

NOTICE OF NON-COMPLIANCE

Date: 04-19-2004

File No.: 016155-040925

To: Doug Ammen

Permit No.:

Site Name: Doug Ammen

Violation No.: 408998

Site Address: 13555 E. Excelsior Dr, NORWALK, CA 90650

Mailing Address: Sydney Development, 487 Washington Street
MARINA DEL REY, CA 902

YOUR ATTENTION IS DIRECTED TO YOUR NON-COMPLIANCE WITH THE NOTICE ISSUED ON 01-26-2004.

- [✓] Failure to submit the required Industrial Waste Permit Application.
- [✓] Failure to submit the required permit application fee of $ 170.00.
- [ ] Failure to submit the required plans.
- [ ] Failure to cease and desist discharging waste materials to ground, public, or private property.
- [ ] Failure to clean the Industrial Waste Treatment Facility.
- [ ] Failure to repair the Rain Diversion System.
- [ ] Failure to legally abandon the Industrial Waste Treatment Facilities.
- [ ] Failure to pay the Annual Industrial Waste Inspection Fee.
- [✓] Other

Industrial Waste Disposal Permit issued to previous owner/operator is not transferable.

You are hereby directed to correct the above by 04-19-2004. If you have any questions regarding this matter, please contact Mr I. Azie, Monday through Friday, 8 a.m. to 9:30 a.m., at (562) 906-8427.

Very truly yours,

JAMES A. NOYES
Director of Public Works

I. Azie

By:

Fax # (562) 906-8425

L.A. COUNTY DEPT. OF PUBLIC WORKS
ENVIRONMENTAL PROGRAMS DIVISION
SOUTH WHITTIER DISTRICT OFFICE
13523 E. TELEGRAPH RD.
WHITTIER, CA 90605-3438

#: 016155-021691 NAME: NORM REEVES INC
DD: 13555 E EXCELSIOR DR
NORWALK, CA 90650
ET: CARMELITA RD
CT: CHICO RAMIREZ - MGR

AREA: 1K SMD: 15
THOMAS GUIDE: 0737-C4 AIN: ___ ___ ___
TEL: 562 402 3844

OC: STD SAMPLE REQUIRED? N

FO: CLARIFIER LOCATION: OUTSIDE SOUTH OF CARWASH AREA
2ND CONTACT: LEE STACY, OPS MGR (LOCATED AT CERRITOS)

PE: I 01 OPERATING PERMIT-LOCAL SEWER STATUS: PERMITTED
IS: C LOCAL ORDINANCE/CSDLAC EXEMPT
RY: 202 AUTOMOTIVE REPAIR
TY: 4E >1250 GAL, 3 COMP, PRECAST
SIC: 7542 CAR WASHES
RDS: RDS AREA: SQ FT

	FREQUENCY	LAST PERFORMED	NEXT DUE
ECTION	04		01/16/04
LE	00		
-MONITOR	00		

TO: WHITTIER FIELD OFFICE SECT: FIELD INSPECTION UNIT

TS: Norm Reeves HONDA vacated site. Property vacant. Notice issued to property owner to make IW submittal for change of ownership.

KS:

TOR: I. Azie INSPECTION DATE: 01-26-2004

SP: IA/FOLL

NOTICE

ate: 01-26-2004

File No.: 016155-040

: Doug Ammen, Prop. owner

Permit No.:

le Name: Doug Ammen

Violation No.: V4037167

te Address: 12555 E. Excelsior Dr, NORWALK, CA 90650

ailing Address: Business Development, 487 Washington Street MARINA DEL REY, CA 90

PERMIT REQUIRED

has come to the attention of this office that you are utilizing or are presently responsible r the maintenance of Industrial Waste Treatment or Disposal Facilities at the subject site. ou are required to submit the items checked below, within 30 days from the date of this otice, to continue use of your facility:

1 Complete and sign the enclosed permit application. (For change of ownership only.)

] Complete and sign the enclosed Additional Information Questionnaire for Permit Applicants.

1 An Application Fee of $ 170.00, and Plan Check Fee of $ 0. Total $ 170.00 payable to the [✓] County of Los Angeles Department of Public Works, [ ] City of _____.

1 Other: Industrial Waste Disposal Permit issued to previ owner/operator is not transferable.

annual Industrial Waste Inspection Fee may be required upon permit issuance. If you ve any questions regarding this matter, please contact Mr I. Azle, nday through Friday, 8 a.m. to 9:30 a.m., at (562) 906-8427.

y truly yours,

MES A. NOYES
ctor of Public Works

I. Azle

Send to:

L.A. COUNTY DEPT. OF PUBLIC WORKS
ENVIRONMENTAL PROGRAMS DIVISION
SOUTH WHITTIER DISTRICT OFFICE
13523 E. TELEGRAPH RD.
WHITTIER, CA 90605-3438

: C (A)DD (C)HANGE (D)ELETE (B)ROWSE
: 046155 11 NAME: Doug Ammen SEC? _ STAT:
: FR: DR: NAME: SF: UN:
: ZIP: AREA: TEL: ___ ___ ___
RES/TR?
: ___ OWN TYPE: ___
: — EQUAL #: ___
E: Sydney Development
: 487 Washington Street AD2: ___
: Marina Del Rey ST: CA ZIP: 90292 TEL: 310 821 2
: PRIMARY DAY: Doug Ammen TEL: 310 821 2
NGT: TEL: ___ ___ ___
SECONDARY DAY: TEL: ___ ___ ___
NGT: TEL: ___ ___ ___
: FULL TIME: ___ PART TIME: ___ BUS YRS: ___

CT: TANK CT: ADD DT: CLUP? N
CT: ACT TANK CT:
LAST TRAN/DATE/OPER:
RIGHT 1991, COUNTY OF LOS ANGELES, ALL RIGHTS RESERVED

NOTICE OF VIOLATION
AND
ORDER TO COMPLY

04-22-2004

Doug Ammen

File No.: 016155-040935

Name: Doug Ammen

Permit No.: _____

Address: 13555 E. Excelsior Dr, NORWALK, CA 90650

Violation No.: _____

ng Address: Sydney Development, 487 Washington Street, MARINA DEL REY, CA 9029

are hereby directed to correct the following violation(s) of [ ] Los Angeles County Code,

20 [V] City of NORWALK Municipal Code/Ordinance Nº 1480

or conditions and limitations of Industrial Waste Disposal Permit No. Pending.

were issued a notice, dated 01-26-04, and a notice of non-
pliance, dated 03-19-04, to make submittal for industrial
te disposal permit. As of this date, your industrial waste
lication and fee have not been received by this office. You ar
ted to submit IW application and fee or to inform this office,
wn below in writing, no later than 05-22-04, of your pl
ion to comply with above referenced notices.

have any questions regarding this matter, please contact Mr I. Azie.

day through Friday, 8 a.m. to 9:30 p.m., at (562) 906-8427.

ruly yours,

S A. NOYES
or of Public Works

I. Azie

vironmental Programs Division

C.frm
13/02

Address all correspondence to:

L.A. COUNTY DEPT. OF PUBLIC WORKS
ENVIRONMENTAL PROGRAMS DIVISION
SOUTH WHITTIER DISTRICT OFFICE
13523 E. TELEGRAPH RD.
WHITTIER, CA 90605-3438

#: 016155 040935 NAME: SYDNEY DEVELOPMENT CORP SEC? N STAT: PE
#: 13555 FR: DR: E NAME: EXCELSIOR SF: DR UN:
TY: NORWALK ZIP: 90650 AREA: 1K TEL:
#: I 000572968 INSP TYPE: I SCHI INSP DT: 052908 INSP DISP: FC
#: P 000416359 ASSC # TYPE: I 01 ASSC # DT: 062104 ASSC # DISP: PE

DC: STD_____ SAMP REQ? _ SELF MONT? _

FO: INTERCEPTOR_LOCATED_OUTSIDE,_S/W_SIDE_OF_BLDG._____
_____

TS: INFN:HUMAN_WASTE_IN_S/B_FROM_RV_DUMP_INTO_C/O.(1)CHANGE_OF_OWNERSH
(2)PUMP_INTERCEPTOR;(3)INSTALL_LEGAL_SEWER_DISPOSAL_STATION._____

DT: 052908 DUE DT: 062808 ASSIGN TO: 479130 AREA1
DT: _____ COMP DT: 062308 COMP BY: 479130 IA___
LAST TRAN/DATE/OPER: INSP 062608 E2765
COMPLETED - VERIFY PERMIT LAST INSPECTION DATE

06-23-2008

File No. **016155-040935**

Judy Burtscher, Manager/Owner

Permit No. **416359**

Name **STC STORAGE LLC**

Violation No. **575365**

Address 13555 E. Excelsior Dr. NORWALK, CA 90650

ing Address

ation/Instructions:

Excessive oil/grease/solids in the Industrial Waste Treatment Facilities
Rain Diversion System is not working properly
Discharging wastewater to ground, public, or private property
Industrial Waste Treatment Facilities are not built according to approved plans
Denied access to Inspector
You must submit a letter to this office outlining the steps that will correct the improper disposal of industrial waste and/or wastewater
You are required to pump the grease trap/interceptor and maintain the Industrial Waste Treatment Facility in proper working condition at all times
Other Human waste inside sampling box. You are directed to pump clean all stages of the interceptor and to send/fax this office, shown below, not later than 07-07-2008, copy of pumping manifest.

You are required to have the above violation(s) corrected by **07-07-2008** and telephone the office shown below for a return inspection.

u have any questions regarding this matter, please contact **Mr I. Azie**
day through Friday, 8 a.m. to 9:30 a.m., at (**562**) **906-8427**

truly yours,

ALD L. WOLFE
tor of Public Works

I. Azie

I. Azie
Environmental Programs Division

Address all correspondence to:

LA County Dept. of Public Works
Environmental Programs Division
South Whittier District Office
13523 E. Telegraph Rd
WHITTIER, CA 90605-3438
Fax# : (562) 906-8425

ATION FOR INDUSTRIAL WASTE DISPOSAL PERMIT Thomas Guide Pg. _____

mit ☐ Permit Revision ☐ Change of Ownership (Effective Date _____) ☒ Non-use permit

(OPERATOR) SYDNEY Development Corporation (310)821-27
/ Name) ☒ Corporation ☐ Partnership ☐ Individual

DDRESS 13555 EXCELSIOR DRIVE, NORWALK, CA Fax _____
Street City State Zip

DRESS 487 WASHINGTON STREET, MARINA del Rey, CA. 90292
Street City State Zip

DUSTRY _____ _____
(General Description) (Federal SIC No.)

OWNER/ADDRESS 487 WASHINGTON STREET, MARINA del Rey, CA 9

PARCEL IDENTIFICATION: Map Book 8069 Page 002 Parcel # 065 (From tax bill

EMPLOYEES (Full Time) _____ (Part Time) _____ Lot Size (SQ. FT.) _____

ESCRIPTION - Describe for each disposal method. Multiple disposal methods may require separate permits. Attac
eets if necessary. A minimum of four sets of engineered plans are required.

posal ☐ Public sewer, ☐ Private underground disposal system, ☐ Surface waters, stream or storm drain,
egal disposal point, ☐ Other (describe) _____

SMP approval ☐ Yes ☐ No If yes, approved Q_{PM} (cfs) _____

s used (attach MSDs where appropriate) _____

uced _____

roducing operations _____

f waste discharge _____

operation _____ to _____ Days per week (Check days) ☐ M ☐ T ☐ W ☐ Th ☐ F ☐ Sa ☐

wastewater flow rate (gal. per day) _____ Time of discharge _____ to _____

minute peak wastewater flow rate (gal. per min.) _____ Days per week ☐ M ☐ T ☐ W ☐ Th ☐ F ☐ Sa ☐

ily, monthly, and seasonal variation, if any: _____

f the issuance of the permit herein applied for, the applicant agrees to submit additional information as may be requ
f Public Works. Permits may be subject to additional conditions and limitations. An inspection fee may be required u

ONSIBLE FOR WASTE DISCHARGE:

ALL INFORMATION FURNISHED IS TRUE AND CORRECT TO THE BEST OF MY KNOWLEDGE.

rint) DOUGLAS F. AMANN TITLE VICE PRESIDENT

Douglas F. Amann DATE 6/2/04

(310) 821-2776

ION IS HEREBY GRANTED TO:

YDNEY DEVELOPMENT 87 WASHINGTON STREET ARINA DEL REY, CA 90292	<<<<< PERMITTEE	016155 040935 1K 13555 E EXCELSIOR DR DOUG AMANN, PROP OWNER (310) 821-2776	<<<<< FILE N <<<<< FACILI <<<<< PRIMAR <<<<< CONTAC

T/STORE/DISPOSE INDUSTRIAL WASTE MATERIALS LOCATED AT THE FACILITY INDICATED ABOVE, UNDER THE SANITARY SEWER AND
RDINANCE FOR:

ITY OF NORWALK OCAL ORDINANCE/CSDLAC EXEMPT	<<<<< AREA/CITY <<<<< JURISDICTION	MC, A7, CH3, S7300 OPEN FACILITY, NOT USED	<<<<< ORDIN <<<<< INDUST

STRIAL WASTE OPERATIONS REGULATED BY THIS PERMIT CONSIST OF THE FOLLOWING:
FACILITY: >1250 GAL, 3 COMP, PRECAST
SPEC INFO: 1500 GALLON CAPACITY CLARIFIER

MIT IS SUBJECT TO THE FOLLOWING CONDITIONS:

OND & LIM, PUBLIC SEWER
ASTES NOT AUTHORIZED, PUBLIC SEWER AND ON-SITE
ENERAL CONDITIONS, NON-USE (CONTD)
AP COND & LIM, SEWER NON-USE (CONTD)
C5 GENERAL CONDITIONS, NON-USE

S APPROVED IN CONJUNCTION WITH THIS PERMIT AND ANY PLANS REFERENCED HEREIN ARE MADE PART OF THIS PERMIT.
STRIAL WASTE CONTROL ENGINEERING INSPECTOR IN YOUR AREA WILL EXPLAIN THE PERMIT CONDITIONS, AND MAKE PERIODIC
ONS OF YOUR OPERATIONS. THIS PERMIT IS SUBJECT TO ANNUAL INDUSTRIAL WASTE INSPECTION FEES.

YES
OF PUBLIC WORKS

ONMENTAL PROGRAMS DIVISION

DATE OF ISSUANCE: 07/22/04

38-003 DPW 12/86

S COUNTY DEPARTMENT OF PUBLIC WORKS
ITAL PROGRAMS DIVISION
1460
CA 91802-1460 TEL: (626) 458-3517

INDUSTRIAL WASTE DISPOSAL PERMIT

PERMIT
EFFECTIVE D
EXPIRATION D

IS HEREBY GRANTED TO:

EY DEVELOPMENT WASHINGTON STREET NA DEL REY, CA 90292	<<<<< PERMITTEE	016155 040935 1K 13555 E EXCELSIOR DR DOUG AMANN, PROP OWNER (310) 821-2776	<<<<< FIL <<<<< FAC <<<<< PRI <<<<< CON

TORE/DISPOSE INDUSTRIAL WASTE MATERIALS LOCATED AT THE FACILITY INDICATED ABOVE, UNDER THE SANITARY SEWER A
NANCE FOR:

OF NORWALK ORDINANCE/CSDLAC EXEMPT	<<<<< AREA/CITY <<<<< JURISDICTION	MC, A7, CH3, S7300 OPEN FACILITY, NOT USED	<<<<< OR <<<<< IN

21116-1K

PEARSON TRUCKING & RIGGI
13555 EXCELSIOR DR.

HQ 150.002 -3208 95

016155-021116 1K

PEARSON TRUCKING & RIGGING INC

13555 E EXCELSIOR DR

NORWALK 90650

: #: 016155-021116 NAME: PEARSON TRUCKING & RIGGING INC
ADD: 13555 EXCELSIOR DR
NORWALK, CA 90296 AREA: 1K SMD: 15
ET: CARMELITA THOMAS GUIDE: 0082-D3
CT: RON MARTIN TEL: 310 905 2250

OC: SAMPLE REQUIRED? N SAMPLE #: _____

FO: CLOS OF 1-10K UNLEADED & 1-10K DIESEL ON 09/09/93 AT 10AM
DEF & ASSOC (805) 255-0622 - BJ ATKINS

PE: T 1 TANK INTERIM PERMIT # OF TANKS: 2 STATUS

	FREQUENCY	LAST PERFORMED	NEXT DUE
CTION	12		08/17/94
E	00		
MONITOR	12		08/17/94

TO: BELLFLOWER FIELD OFFICE SECT: FIELD INSPECTION UNIT

	OWNER TANK ID #	CAPACITY (GAL)	CONTENTS
	1	10,000	PREMIUM UNLEADED GASOLI
CON:	SINGLE WALLED		LDS: INVENTORY RECONCILIATIO
	1	10,000	DIESEL
CON:	SINGLE WALLED		LDS: INVENTORY RECONCILIATIO

==========

: One 10K Diesel and One 10K UNL. Gasoline Tanks remo
Samples Collected per Closure permit requirements.
Excavation was not backFilled.

: _____ INSPECTION DATE: 9-9-93

: _____

INDUSTRIAL WASTE/HAZARDOUS MATERIALS UNDERGROUND STORAGE
CLOSURE INSPECTION REPORT

Date 9-9-93

ility Name Pearson Trucking and Rigging File No. I- 21116 -1

e Address 13555 Excelsior Permit No. 70295

tact Person B.J. Atkins Phone (805) 255-0622

e Inspection: [ ] Tank(s) & Piping [ ] Sump(s)
[X] Tank(s) only [ ] Closure in place
[ ] Piping only [ ] Other

ractor B.J. Atkins Phone (805) 255-0622

les by Same As Above Phone ( ) Same

ogist Harry Stoveling Phone ( ) Same

strial Hygienist — Phone ( )

s closed:

e (tank/sump)	Contents	Capacity	Proper Sampling [yes]	Proper Sampling [no]	Perm Removal	Perm In-plac
Tank	Unl. Gas	10K	[X]	[ ]	[X]	[ ]
Tank	Diesel	10K	[X]	[ ]	[X]	[ ]
			[ ]	[ ]	[ ]	[ ]
			[ ]	[ ]	[ ]	[ ]

rvations:

	[yes]	[no]	
l contamination observed	[ ]	[X]	
ing of excavated soil required	[ ]	[X]	
structurally sound	[X]	[ ]	
remaining on site	[ ]	[X]	How many ____ Monitor sys. ___
ing conducted by DPW	[ ]	[X]	Attach Chain-of-Custody
e issued	[ ]	[X]	Attach copy of Notice

nts:

plications to operate underground storage tanks. WASTE MANAGEMENT DIVISION
See instructions on back of this form **

TGP _____ TGO _____

IF THERE ARE NO UNDERGROUND TANKS AT THIS FACILITY, GO TO PARTS F & G.

PEARSON TRUCKING & RIGGING INC
FACILITY NAME

13655 EXCELSIOR DR
MAILING ADDRESS

NORWALK CA 90650
CITY STATE ZIPCODE

N
FACILITY LOCATION

(B) Application is hereby made for a Hazardous M
Underground Storage Permit (***HMUSP***) to operat
maintain underground storage tanks within Los A
County jurisdiction.

NEW PERMIT ☐ **EXISTING PERMIT RENEWA**

Existing Permit Number _____
Number of tanks at facility 2

Assessor parcel identification (obtain from property tax bill):

Map Book Number 8069 Page Number 02 Parcel Number 067

This supplement must be accompanied by:

[1] One copy of state form **"A"**, facility/site information, for each site.
[2] One copy of state form **"B"**, tank permit application information, for each tank.
[3] Leak Detection Program (***LDP***) and Tank Monitoring Program (***TMP***) proposals.
[4] ***HMUSP*** application fee (Complete Part E).

Hazardous Materials Underground Storage Permit (***HMUSP***) fee schedule:

The ***HMUSP*** application fee shall be the first annual permit maintenance fee.
Circle amount remitted.

MBER OF TANKS:	HMUSP (APPLICATION FEE)		ANNUAL PERMIT MAINTENANCE FEE		STATE SURCHARGE		TOTAL FE DUE
1	$182	+	$128	+	$ 56	=	$366
2	$214	+	$150	+	$112	=	$476
3	$246	+	$172	+	$168	=	$586
4	$278	+	$194	+	$224	=	$696
5	$310	+	$216	+	$280	=	$806
6 or more tanks	$150 + $32 per tank	+	$106 + $22 per tank	+	$56 per tank	=	_____

MAKE CHECKS PAYABLE TO: "L. A. COUNTY DEPARTMENT OF PUBLIC WORKS"

Facilities claiming an exemption to regulation must complete this section:

☐ There are no underground storage tanks within this facility.
☐ Final interceptor(s) regulated under industrial waste Permit No._____.
☐ Underground containers within this facility are used only for emergency spill containment for above storage tanks.
☐ Other *(attach a written statement).*

All persons filing this form must complete this section:

_____ Title _____

RK ONLY
NE ITEM

1 NEW PERMIT | 2 INTERIM PERMIT | 3 RENEWAL PERMIT | 4 AMENDED PERMIT | 5 CHANGE OF INFORMATION | 6 TEMPORARY SITE CLOSURE | X 7 PERMANENTLY CLOSED SITE

CILITY/SITE INFORMATION & ADDRESS - (MUST BE COMPLETED)

FACILITY NAME: rson Trucking & Rigging, Inc.	NAME OF OPERATOR: Pearson Trucking & Rigging, Inc.
S: 55 Excelsior Drive	NEAREST CROSS STREET: Carmelita — PARCEL # (OPTIONAL):
E: walk	STATE: CA — ZIP CODE: 90650 — SITE PHONE # WITH AREA CODE: (310) 921-3258

BOX INDICATE: X CORPORATION | INDIVIDUAL | PARTNERSHIP | LOCAL AGENCY DISTRICTS | COUNTY AGENCY | STATE AGENCY | FEDERAL AGENCY

USINESS: 1 GAS STATION | 2 DISTRIBUTOR | 3 FARM | 4 PROCESSOR | X 5 OTHER

✓ IF INDIAN RESERVATION OR TRUST LANDS | # OF TANKS AT SITE: 2 | E.P.A. I.D. # (optional)

EMERGENCY CONTACT PERSON (PRIMARY)		EMERGENCY CONTACT PERSON (SECONDARY) - optional	
ME (LAST, FIRST): in, Don	PHONE # WITH AREA CODE: (310) 905-2250	DAYS: NAME (LAST, FIRST)	PHONE # WITH AREA CODE
AME (LAST, FIRST): in, Don	PHONE # WITH AREA CODE: (310) 690-4146	NIGHTS: NAME (LAST, FIRST)	PHONE # WITH AREA CODE

PERTY OWNER INFORMATION - (MUST BE COMPLETED)

ey Development	CARE OF ADDRESS INFORMATION
STREET ADDRESS: Washington Blvd.	✓ box to indicate: INDIVIDUAL	LOCAL AGENCY	STATE AGEN
	CORPORATION	PARTNERSHIP	COUNTY AGENCY	FEDERAL AG
a Del Rey	STATE: CA — ZIP CODE: 90296 — PHONE # WITH AREA CODE: (310) 821-2776

K OWNER INFORMATION - (MUST BE COMPLETED)

NER: on Trucking & Rigging, Inc.	CARE OF ADDRESS INFORMATION
TREET ADDRESS: Excelsior Drive	✓ box to indicate: INDIVIDUAL	LOCAL AGENCY	STATE AGE
	CORPORATION	PARTNERSHIP	COUNTY AGENCY	FEDERAL A
lk	STATE: CA — ZIP CODE: 90650 — PHONE # WITH AREA CODE: (310) 921-2344

D OF EQUALIZATION UST STORAGE FEE ACCOUNT NUMBER - Call (916) 323-9555 if questions arise.

Q 4 4 - 0 3 5 3 8 0

LEUM UST FINANCIAL RESPONSIBILITY - (MUST BE COMPLETED) – IDENTIFY THE METHOD(S) USED

1 SELF INSURED | 2 GUARANTEE | 3 INSURANCE | 4 SURETY
5 LETTER OF CREDIT | 6 EXEMPTION | X 99 OTHER

NOTIFICATION AND BILLING ADDRESS

Legal notification and billing will be sent to the tank owner unless box I or II is checked.

INDICATING WHICH ABOVE ADDRESS SHOULD BE USED FOR LEGAL NOTIFICATIONS AND BILLING: I. X II. III.

ORM HAS BEEN COMPLETED UNDER PENALTY OF PERJURY, AND TO THE BEST OF MY KNOWLEDGE, IS TRUE AND CORRECT

E (PRINTED & SIGNATURE)	APPLICANT'S TITLE	DATE MONTH/DAY/YEAR
LD R. MARTIN [signature]	PRES.	8/16/93

NCY USE ONLY

COUNTY # | JURISDICTION # | FACILITY #

OPTIONAL | CENSUS TRACT # - OPTIONAL | SUPVISOR - DISTRICT CODE - OPTIONAL

ONLY ITEM | 1 NEW PERMIT | 2 INTERIM PERMIT | 3 RENEWAL PERMIT | 4 AMENDED PERMIT | 5 CHANGE OF INFORMATION | 6 TEMPORARY TANK CLOSURE | [X] 8 TANK REMOVED

R FACILITY NAME WHERE TANK IS INSTALLED: Pearson Trucking & Rigging, Inc.

NK DESCRIPTION
COMPLETE ALL ITEMS — SPECIFY IF UNKNOWN

NER'S TANK I. D. #

B. MANUFACTURED BY:

TE INSTALLED (MO/DAY/YEAR) 10/79

D. TANK CAPACITY IN GALLONS: 10,000 gallons

K CONTENTS
IF A-1 IS MARKED, COMPLETE ITEM C

A	B	C
[X] 1 MOTOR VEHICLE FUEL	1 PRODUCT	1a REGULAR UNLEADED
2 PETROLEUM	[X] 2 WASTE	[X] 1b PREMIUM UNLEADED
3 CHEMICAL PRODUCT		2 LEADED
4 OIL		[X] 3 DIESEL
80 EMPTY		4 GASAHOL
95 UNKNOWN		5 JET FUEL
		6 AVIAT
		7 METH
		99 OTHER (DESCRIBE IN ITEM

A-1 IS NOT MARKED, ENTER NAME OF SUBSTANCE STORED

C.A.S. #

NK CONSTRUCTION
MARK ONE ITEM ONLY IN BOXES A, B, AND C, AND ALL THAT APPLIES IN BOX D AND E

OF EM
[X] 2 SINGLE WALL
1 DOUBLE WALL | 3 SINGLE WALL WITH EXTERIOR LINER | [X] 95 UNKNOWN
4 SECONDARY CONTAINMENT (VAULTED TANK) | 99 OTHER

K RIAL Tank)
[X] 1 BARE STEEL | 2 STAINLESS STEEL | 3 FIBERGLASS | 4 STEEL CLAD W/ FIBERGLASS REINFORCE
5 CONCRETE | 6 POLYVINYL CHLORIDE | 7 ALUMINUM | 8 100% METHANOL COMPATIBLE W/FRP
9 BRONZE | 10 GALVANIZED STEEL | [X] 95 UNKNOWN | 99 OTHER

OR
1 RUBBER LINED | 2 ALKYD LINING | 3 EPOXY LINING | 4 PHENOLIC LINING
5 GLASS LINING | 6 UNLINED | [X] 95 UNKNOWN | 99 OTHER
IS LINING MATERIAL COMPATIBLE WITH 100% METHANOL ? YES ___ NO ___

SION CTION
1 POLYETHYLENE WRAP | 2 COATING | 3 VINYL WRAP | 4 FIBERGLASS REINFORCED PLASTIC
5 CATHODIC PROTECTION | 91 NONE | [X] 95 UNKNOWN | 99 OTHER

ND OVERFILL
SPILL CONTAINMENT INSTALLED (YEAR) _____ OVERFILL PREVENTION EQUIPMENT INSTALLED (YEAR) _____

G INFORMATION
CIRCLE A IF ABOVE GROUND OR U IF UNDERGROUND, BOTH IF APPLICABLE

M TYPE
A (0) U 1 SUCTION | A U 2 PRESSURE | A U 3 GRAVITY | A U 99 OTHER

RUCTION
A U 1 SINGLE WALL | A U 2 DOUBLE WALL | A U 3 LINED TRENCH | A (0) 95 UNKNOWN | A U 99 O

AL AND OSION CTION
A U 1 BARE STEEL | A U 2 STAINLESS STEEL | A U 3 POLYVINYL CHLORIDE (PVC) | A U 4 FIBERGLASS PIPE
A U 5 ALUMINUM | A U 6 CONCRETE | A (0) 7 STEEL W/ COATING | A U 8 100% METHANOL COMP
A U 9 GALVANIZED STEEL | A U 10 CATHODIC PROTECTION | A U 95 UNKNOWN | A U 99 OTHER

ETECTION
1 AUTOMATIC LINE LEAK DETECTOR | 2 LINE TIGHTNESS TESTING | 3 INTERSTITIAL MONITORING | 99 OTHER

EAK DETECTION
UAL CHECK [X] 2 INVENTORY RECONCILIATION | 3 VADOZE MONITORING | 4 AUTOMATIC TANK GAUGING | 5 GROUND WAT
K TESTING | 7 INTERSTITIAL MONITORING | 91 NONE | 95 UNKNOWN | 99 OTHER

LOSURE INFORMATION
DATE LAST USED (MO/DAY/YR) /89

2. ESTIMATED QUANTITY OF SUBSTANCE REMAINING 0 GALLONS

3. WAS TANK FILLED WITH INERT MATERIAL ? YES

M HAS BEEN COMPLETED UNDER PENALTY OF PERJURY, AND TO THE BEST OF MY KNOWLEDGE, IS TRUE AN

CANT'S NAME D & SIGNATURE) Donald Martin

DATE August 16

NCY USE ONLY
THE STATE I.D. NUMBER IS COMPOSED OF THE FOUR NUMBERS BELOW

ATE I.D.# | COUNTY # | JURISDICTION # | FACILITY # | TANK # 1

RK ONLY / NE ITEM — 1 NEW PERMIT; 2 INTERIM PERMIT; 3 RENEWAL PERMIT; 4 AMENDED PERMIT; 5 CHANGE OF INFORMATION; 6 TEMPORARY TANK CLOSURE; 7 PERMANENTLY CLOSED; [X] 8 TANK REMOVED

OR FACILITY NAME WHERE TANK IS INSTALLED: Pearson Trucking & Rigging, Inc.

ANK DESCRIPTION — COMPLETE ALL ITEMS – SPECIFY IF UNKNOWN

WNER'S TANK I. D. #

B. MANUFACTURED BY:

ATE INSTALLED (MO/DAY/YEAR) 10/79

D. TANK CAPACITY IN GALLONS: 10,000 gallons

ANK CONTENTS — IF A-1 IS MARKED, COMPLETE ITEM C.

A.
- [X] 1 MOTOR VEHICLE FUEL
- [ ] 2 PETROLEUM
- [ ] 3 CHEMICAL PRODUCT
- [ ] 4 OIL
- [ ] 80 EMPTY
- [ ] 95 UNKNOWN

B.
- [ ] 1 PRODUCT
- [ ] 2 WASTE

C.
- [ ] 1a REGULAR UNLEADED
- [X] 1b PREMIUM UNLEADED
- [ ] 2 LEADED
- [X] DIESEL
- [ ] 4 GASAHOL
- [ ] 5 JET FUEL
- [ ] 6 AVIA
- [ ] 7 METH
- [ ] 99 OTHER (DESCRIBE IN ITEM

F (A.1) IS NOT MARKED, ENTER NAME OF SUBSTANCE STORED

C. A. S. #

ANK CONSTRUCTION — MARK ONE ITEM ONLY IN BOXES A, B, AND C, AND ALL THAT APPLIES IN BOX D AND E

PE OF STEM
- [ ] 1 DOUBLE WALL
- [X] 2 SINGLE WALL
- [ ] 3 SINGLE WALL WITH EXTERIOR LINER
- [ ] 4 SECONDARY CONTAINMENT (VAULTED TANK)
- [X] 95 UNKNOWN
- [ ] 99 OTHER

ANK TERIAL ary Tank)
- [X] 1 BARE STEEL
- [ ] 2 STAINLESS STEEL
- [ ] 3 FIBERGLASS
- [ ] 4 STEEL CLAD W/ FIBERGLASS REINFORC
- [ ] 5 CONCRETE
- [ ] 6 POLYVINYL CHLORIDE
- [ ] 7 ALUMINUM
- [ ] 8 100% METHANOL COMPATIBLE W/FRP
- [ ] 9 BRONZE
- [ ] 10 GALVANIZED STEEL
- [X] 95 UNKNOWN
- [ ] 99 OTHER

ERIOR ING
- [ ] 1 RUBBER LINED
- [ ] 2 ALKYD LINING
- [ ] 3 EPOXY LINING
- [ ] 4 PHENOLIC LINING
- [ ] 5 GLASS LINING
- [ ] 6 UNLINED
- [X] 95 UNKNOWN
- [ ] 99 OTHER

IS LINING MATERIAL COMPATIBLE WITH 100% METHANOL? YES ___ NO ___

ROSION TECTION
- [ ] 1 POLYETHYLENE WRAP
- [ ] 2 COATING
- [ ] 3 VINYL WRAP
- [ ] 4 FIBERGLASS REINFORCED PLASTIC
- [ ] 5 CATHODIC PROTECTION
- [ ] 91 NONE
- [X] 95 UNKNOWN
- [ ] 99 OTHER

L AND OVERFILL — SPILL CONTAINMENT INSTALLED (YEAR) _____ OVERFILL PREVENTION EQUIPMENT INSTALLED (YEAR) _____

ING INFORMATION — CIRCLE A IF ABOVE GROUND OR U IF UNDERGROUND, BOTH IF APPLICABLE

TEM TYPE — A (0) 1 SUCTION; A U 2 PRESSURE; A U 3 GRAVITY; A U 99 OTHER

STRUCTION — A U 1 SINGLE WALL; A U 2 DOUBLE WALL; A U 3 LINED TRENCH; A (0) 95 UNKNOWN; A U 99 O

ERIAL AND ROSION TECTION
- A U 1 BARE STEEL; A U 2 STAINLESS STEEL; A U 3 POLYVINYL CHLORIDE (PVC); A U 4 FIBERGLASS PIPE
- A U 5 ALUMINUM; A U 6 CONCRETE; A (0) 7 STEEL W/ COATING; A U 8 100% METHANOL COMP
- A U 9 GALVANIZED STEEL; A U 10 CATHODIC PROTECTION; A U 95 UNKNOWN; A U 99 OTHER

DETECTION — [ ] 1 AUTOMATIC LINE LEAK DETECTOR; [ ] 2 LINE TIGHTNESS TESTING; [ ] 3 INTERSTITIAL MONITORING; [ ] 99 OTHER

LEAK DETECTION

VISUAL CHECK [X] 2 INVENTORY RECONCILIATION; [ ] 3 VADOZE MONITORING; [ ] 4 AUTOMATIC TANK GAUGING; [ ] 5 GROUND WAT

TANK TESTING [ ] 7 INTERSTITIAL MONITORING; [ ] 91 NONE; [ ] 95 UNKNOWN; [ ] 99 OTHER

CLOSURE INFORMATION

D DATE LAST USED (MO/DAY/YR) 0/89

2. ESTIMATED QUANTITY OF SUBSTANCE REMAINING 0 GALLONS

3. WAS TANK FILLED WITH INERT MATERIAL? YES [ ]

RM HAS BEEN COMPLETED UNDER PENALTY OF PERJURY, AND TO THE BEST OF MY KNOWLEDGE, IS TRUE AN

PLICANT'S NAME (NTED & SIGNATURE) Donald Martin

DATE August 16

GENCY USE ONLY — THE STATE I.D. NUMBER IS COMPOSED OF THE FOUR NUMBERS BELOW

STATE I.D.#	COUNTY #	JURISDICTION #	FACILITY #	TANK #
				2

ER — PERMIT APPROVED BY/DATE — PERMIT EXPIRATION DATE

FREMONT AVENUE
RA, CALIFORNIA 91803-1331

Fee $
Check [ ] Cash [ ]

Name Pearson Trucking & Rigging, Inc. Phone (310) 921-2344
ailing Address 13555 Excelsior Drive City Norwalk State CA Zip 90650

TY:
ccupant Name Pearson Trucking & Rigging, Inc. Phone (310) 921-2344
ite Address 13555 Excelsior Drive City Norwalk, CA Zip 90650
ailing Address 13555 Excelsior Drive City Norwalk, State CA Zip 90650
ontact Person Don Martin Title President

CTOR [ ], complete below: OWNER/OPERATOR AS CONTRACTOR [ ]
ame Pearson Trucking & Rigging, Inc. Phone (310) 921-2344
tate License No. 168681 Class B

E REQUESTED:
X] PERMANENT, TANK REMOVAL (See Conditions A and C Attached)
How many underground tanks will remain after this closure? 0
] PERMANENT, CLOSURE IN PLACE (See Conditions A and D Attached)
] TEMPORARY (See Conditions A and B Attached)

ESCRIPTION: PLOT PLAN ATTACHED [X] EXISTING HMUSP NO.

No.	Tank Mat'l	Age	Capacity	Materials Stored (Past/Present)
	Steel	14	10,000	Gasoline
	Steel	14	10,000	Diesel

E THE FOLLOWING:	YES	NO
s an unauthorized release ever occurred at this site?	[ ]	[X]
ve structural repairs ever been made to these tanks?	[ ]	[X]
ll new underground tanks be installed after closure?	[ ]	[X]
ll any wells, including monitoring wells, be abandoned?	[ ]	[X]

: CONTAMINATED TANKS AND RESIDUES THAT MAY BE LEFT IN TANKS TO BE
A HAZARDOUS WASTE WHICH MUST BE TRANSPORTED AND DISPOSED OF PURSUA
R 6.5, CALIFORNIA HEALTH & SAFETY CODE. FAILURE TO COMPLY MAY BE
UTED AS A FELONY VIOLATION.

signature below the applicant certifies that all statements and
sclosures above are true and correct and that they have read and a
abide by this permit and all conditions and limitations attached.

cant's Signature Date August 16
(Print Name) Donald R. Martin Phone (310) 92
Owner [x] Operator [x] Contractor [x]

TO BE COMPLETED BY THE DEPARTMENT OF PUBLIC WORKS
NT TO SECTION 11.80.070B, LOS ANGELES COUNTY CODE, PERMISSION IS
D TO PROCEED WITH THE CLOSURE DESCRIBED ABOVE SUBJECT TO THE ATT
IONS AND LIMITATIONS [X]. THIS PERMIT EXPIRES 180 DAYS FROM TH

closure report shall be submitted to the County of Los Angeles epartment of Public Works, Waste Management Division, .O. Box 1460, Alhambra, California 91802-1460, containing:

1. File number of facility and closure permit number.

2. Plot plan to scale showing locations of tanks, sampling points, buildings, adjacent streets, and north arrow.

3. Description of methods for obtaining, handling, and transporting samples.

4. Time and date samples were obtained.

5. Soil sampling certification (including but not limited to soils classification, boring logs, sample procedures, sample locations, initiating chain-of-custody, and groundwater location) for UST closure shall be certified by a California registered geologist, a California certified engineering geologist, or a California registered civil engineer with sufficient experience in soils. The certification must clearly state that all work was performed under the supervision of the person signing.

. Chain-of-custody documentation initiated by person obtaining sample through person at CAL/EPA Department of Toxic Substance Control certified laboratory.

. Disposal destination of tanks and evidence of legal disposal.

. Analysis results by a State certified laboratory submitted on laboratory letterhead showing analysis date, methods of extraction, and methods of analysis.

. Documentation as to depth of groundwater at facility.

. Manifests to document hazardous waste disposal of any removed soil and tank rinseate.

Any observations of site contamination.

Remedial action plan to mitigate contamination.

Report to be signed by a California registered geologist, a California certified engineering geologist, or a California registered civil engineer with sufficient experience in soils.

nt Name BILL ATKINS

[signature] 8/17/93

tation regulations.

to Los Angeles County Code, Section 11.78.045, and the Conditions and Limitations of ed Hazardous Materials Underground Storage Closure Authorization, you are required te **ALL** of the agency notifications indicated below within the time period specified prior ncement of work on this closure.

HOURS - DEPARTMENT OF PUBLIC WORKS INDUSTRIAL WASTE ENGINEERING SPECTOR:

>>Unless otherwise noted DPW inspectors are available at the following offices, Monday through Friday, between 8:00 a.m. and 9:30 a.m. **ONLY**.<<<

[✓] BELLFLOWER AREA - (310) 804-2584
16600 Civic Center Dr., Suite 200, Bellflower, CA 90607

[ ] CENTINELA VALLEY AREA - (310) 534-4862 or 534-4859
24320 S. Narbonne Ave., Lomita, CA 90717

[ ] LENNOX AREA - (310) 534-4862 or 534-4859
24320 S. Narbonne Ave., Lomita, CA 90717

[ ] SAN GABRIEL VALLEY AREA - (818) 574-0962
125 S. Baldwin Ave., Arcadia, CA 91007

[ ] SAN DIMAS AREA - M, W, & F - (818) 574-0961 or T & TH - (818) 961-9611
125 S. Baldwin Ave., Arcadia, CA 91007

[ ] EAST LOS ANGELES AREA - (213) 260-3466
5119 E. Beverly Blvd., Los Angeles, CA 90022

[ ] NEWHALL AREA - (805) 253-7207
23757 W. Valencia Blvd., Santa Clarita, CA 91355

HOURS (OR AS REQUIRED) - LOCAL FIRE DEPARTMENT FIRE PREVENTI SPECTOR:

[ ] City of _____

[✓] Los Angeles County Fire Department (213)860 8014

HOURS - SOUTH COAST AIR QUALITY MANAGEMENT DISTRICT

(909) 396-2000

UNTY SERVES AS BUILDING OFFICIAL, SEE ATTACHED.

TO PROVIDE NOTICE AS REQUIRED ABOVE MAY RESULT IN PERMIT REVOCAT NAL SITE ASSESSMENT REQUIREMENTS, AND/OR ADMINISTRATIVE PENALTIE D BY LAW.

DEPARTMENT OF PUBLIC WORKS
WASTE MANAGEMENT DIVISION
900 S. FREMONT AVENUE
ALHAMBRA, CA 91803

I- _____

PART 1 OF 2

To satisfy the permanent closure requirements for underground storage tanks previously storing hazardous materials, site integrity must be demonstrated by the analysis of soil samples and, if applicable, groundwater samples as outlined below. These requirements are in addition to the conditions listed on the Application for Closure or contained in an approved Closure Plan.

1. Samples shall be obtained at the sampling points (SP) indicated on the attached plot plan.

2. For each SP, samples shall be obtained at the following depths:

SP	Depth(s)	Compounds	Analysis Method
1A 1B	2-4' BELOW TANK INVERT	TPH & BTEX	EPA METHOS 8015(M) GAS
			8020
2A 2B	2-4' BELOW TANK INVERT	TPH & BTEX	8015(m) DIESELS
			8020
-4'	BELOW ALL PRODUCT PIPING	TPH & BTEX	8015(m) GAS OI
'IN	LENGTH BEGIN AT THE DISPENSERS		AS IS

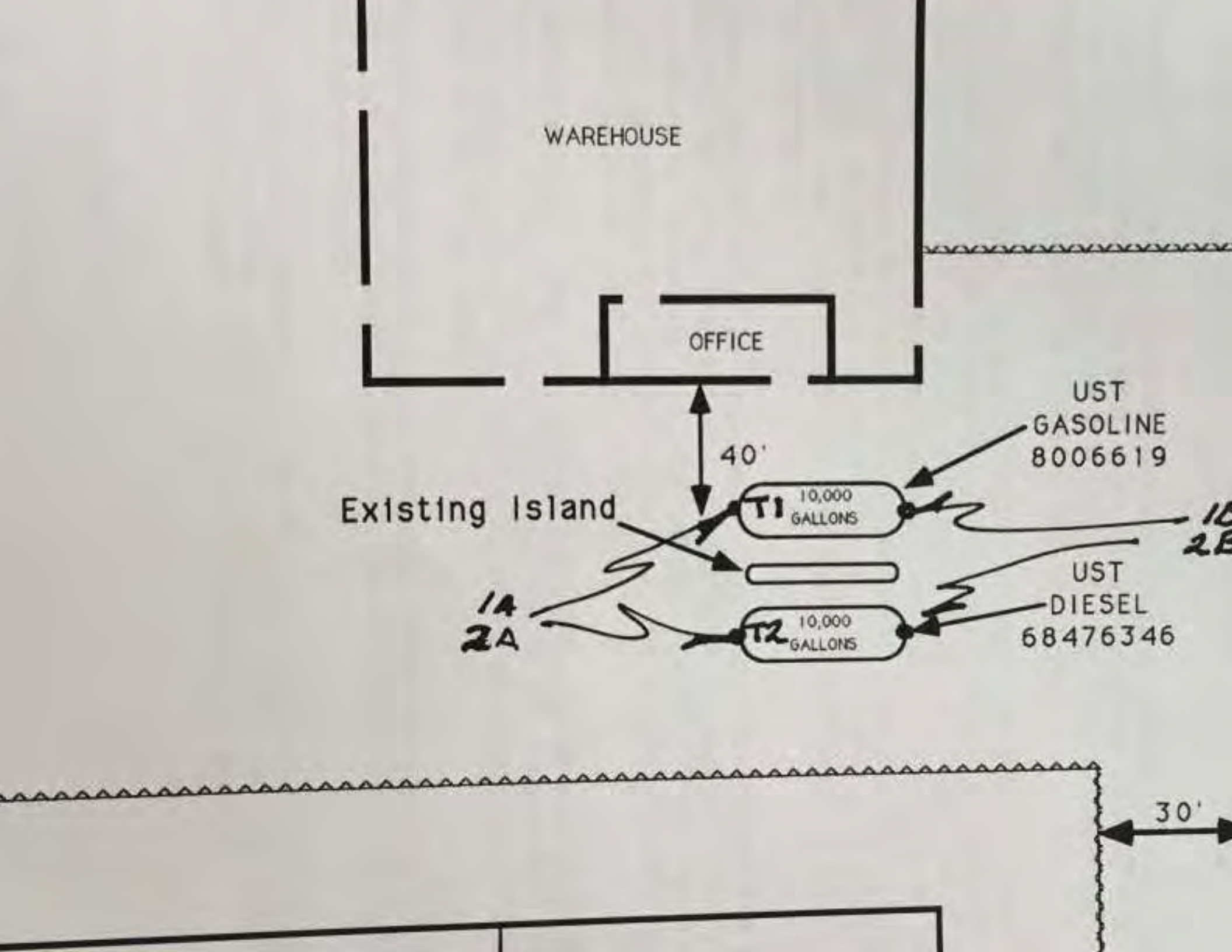
WAREHOUSE
OFFICE
40'
Existing Island
T1 10,000 GALLONS
T2 10,000 GALLONS
UST
GASOLINE
8006619
UST
DIESEL
68476346
1A
2A
30'

NON-HAZARDOUS WASTE DATA FORM

NAME: PEARSON TRUCKING & RIGGING — EPA I.D. NO. CAD981684244

ADDRESS: 13555 EXCELSIOR DR.

CITY, STATE, ZIP: NORWALK, CAL. — PHONE NO. (310) 921-2344

DESIGNATED TSD FACILITY: CROSBY & OVERTON, INC. — EPA I.D. NO. CAD028409019

			WEIGHT OR VOLUME	UNITS
TANK 8 INCH AID			300	GALLONS

CONTAINERS: 1 — TYPE: ☑ TANK TRUCK ☐ DRUMS ☐ DUMP TRUCK ☐ CARTONS ☐ OTHER

WASTE DESCRIPTION: GREATER WATER 99% — GENERATING PROCESS: TANK CLEANING - RINSING

COMPONENTS OF WASTE	PPM	%	COMPONENTS OF WASTE	PPM	%
1. WATER	GREATER	99%	5.		
2. GASOLINE & DIRT-DIESEL	LESS	1%	6.		
3.			7.		
4.			8.		

PROPERTIES: pH 6 ☐ SOLID ☑ LIQUID ☐ SLUDGE ☐ SLURRY ☐ OTHER

HANDLING INSTRUCTIONS: GLOVES & GOGGLES

GENERATOR CERTIFICATION: This is to certify that the above named waste materials are 100% non-hazardous and are not regulated according to either 40 CFR (USEPA) or applicable state regulations. In addition the above named waste materials are properly described, packaged, marked, labeled and are in proper condition for transportation according to all applicable regulations.

* DONALD R. MARTIN [signature] 9-8-93

TYPED OR PRINTED FULL NAME & SIGNATURE — DATE

NAME: CAL-VAC — EPA I.D. NO. CAD988149811

ADDRESS: 10830 SHOEMAKER AV. — SERVICE ORDER NO. VERIDON

CITY, STATE, ZIP: SANTA FE SPRINGS, CA. 90670 — PICK UP DATE: 9-8-93

PHONE NO. (310) 946-4994 — RICK BALTHAZAR [signature] 9-8-93

TRUCK UNIT I.D. NO. — TYPED OR PRINTED FULL NAME & SIGNATURE — DATE

NAME: CROSBY & OVERTON, INC. — EPA I.D. NO. CAD028409019

ADDRESS: 1610 W. 16TH ST. — DISPOSAL METHOD: ☐ LANDFILL ☒ OTHER 15

CITY, STATE, ZIP: LONG BEACH, CA. 90813

PHONE NO. (310) 432-5445

QUANTITY: — TYPED OR PRINTED FULL NAME & SIGNATURE [signature] 9/10 DATE

Original

Tank Removal
and
Remedial Action/Final Closure Report

for

Pearson Trucking & Rigging, Inc.

13555 Excelsior Drive
Norwalk, California 90650

Submitted to

County of Los Angeles
Department of Public Works
Waste Management Division

Original
RECEI
NOV 0 3
DEPARTMENT OF P
WASTE MANAGEM

October 20, 1993

LOP FILE NO. I-21116

UNDERGROUND STORAGE
LES-DEPARTMENT OF PUBLIC WORKS
DIVISION
AVENUE
LIFORNIA 91803-1331

Permit A 70295 B
File 21116 R/C 1K
Fee $
Check [ ] Cash [ ]

Name Pearson Trucking & Rigging, Inc. Phone (310) 921-2344
Mailing Address 13555 Excelsior Drive City Norwalk State CA Zip 90650

ITY:
Occupant Name Pearson Trucking & Rigging, Inc. Phone (310) 921-2344
Site Address 13555 Excelsior Drive City Norwalk, CA Zip 90650
Mailing Address 13555 Excelsior Drive City Norwalk, State CA Zip 90650
Contact Person Don Martin Title President

ACTOR [ ], complete below: OWNER/OPERATOR AS CONTRACTOR [
Name Pearson Trucking & Rigging, Inc. Phone (310) 921-2344
State License No. 168681 Class B

E REQUESTED:
X] PERMANENT, TANK REMOVAL (See Conditions A and C Attached)
How many underground tanks will remain after this closure? 0
] PERMANENT, CLOSURE IN PLACE (See Conditions A and D Attached)
] TEMPORARY (See Conditions A and B Attached)

ESCRIPTION: PLOT PLAN ATTACHED [X] EXISTING HMUSP NO.

No.	Tank Mat'l	Age	Capacity	Materials Stored (Past/Present)
	Steel	14	10,000	Gasoline
	Steel	14	10,000	Diesel

E THE FOLLOWING: YES N
s an unauthorized release ever occurred at this site? [ ]
ve structural repairs ever been made to these tanks? [ ]
ll new underground tanks be installed after closure? [ ]
ll any wells, including monitoring wells, be abandoned? [ ]

: CONTAMINATED TANKS AND RESIDUES THAT MAY BE LEFT IN TANKS TO BE
A HAZARDOUS WASTE WHICH MUST BE TRANSPORTED AND DISPOSED OF PURSU
R 6.5, CALIFORNIA HEALTH & SAFETY CODE. FAILURE TO COMPLY MAY BE
UTED AS A FELONY VIOLATION.

signature below the applicant certifies that all statements and
sclosures above are true and correct and that they have read and
abide by this permit and all conditions and limitations attached

ant's Signature Donald R. Martin Date August 16
(Print Name) Donald R. Martin Phone (310) 9
Owner [x] Operator [x] Contractor [x]

TO BE COMPLETED BY THE DEPARTMENT OF PUBLIC WORKS
NT TO SECTION 11.80.070B, LOS ANGELES COUNTY CODE, PERMISSION IS

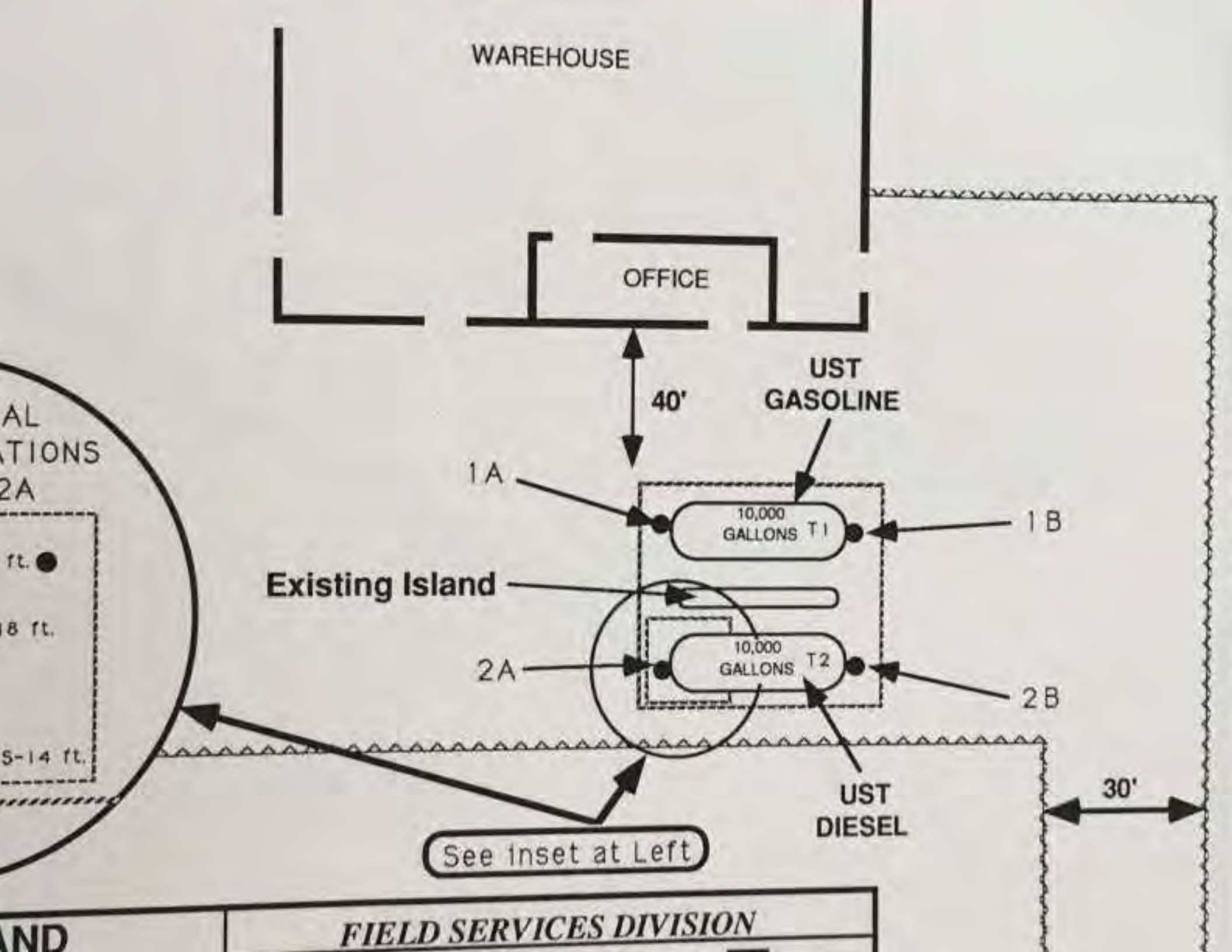
WAREHOUSE
OFFICE
40'
UST
GASOLINE
1A
10,000
GALLONS T1
1B
Existing Island
2A
10,000
GALLONS T2
2B
UST
DIESEL
30'
See inset at Left
AL
ATIONS
2A
ft.
18 ft.
5-14 ft.
AND
FIELD SERVICES DIVISION

Tank Information

The two atmospheric underground storage tanks were located in front of this building near the southwest corner in the driveway leading to the offices. Both tanks were carbon steel and 10,000 gallons in size. The tank nearest the building was an unleaded fuel tank and the tank furthest away was a diesel tank. The dispenser island was situated above and between the two tanks. The fill end of the tanks was to the east and the turbine pump end of the tanks with supply to the dispenser was to the west. (See attached site map.)

The plans for the installation of the tanks were approved on December 11, 1981 and the installation date was on or about February 1, 1982, which made them eleven years and seven months old as of September 1993. Both tanks were in very good condition upon removal, with no apparent leaks or serious corrosion. These tanks were removed at about 9:00 a.m. on September 9, 1993. Soil sampling from beneath this tank location followed immediately at 10:00 a.m. The disposal documents (signed through receiving facility) can be found later in this report (see Section K).

Tank Preparation

The 10,000 gallon diesel tank was cleaned first, followed by the unleaded tank. The process included triple rinsing and removal of rinseate followed by testing for the lower explosive limit (LEL). Although already safed, this procedure was followed by placement of dry ice in the tank (minimum 15 lbs/1000 gallons capacity) as an added safety precaution. The LEL was then measured again, confirmed safe by the inspector, and a cold chisel used to put a square hole in the top of the tank from which a high pressure washer could be used to triple rinse again. The rinseate was evacuated into the same vacuum truck and hauled by Cal-Vac Environmental, Inc. to Crosby & Overton, Inc. in Long Beach, California. (See Nonhazardous Waste Data From No. 805296, attached.)

Both tanks were sampled using this same monitoring instrument prior to triple rinsing. The results showed that the organic vapor concentration within each tank was below 700 ppm (measured as methane) so degassing under SCAQMD Rule 1149 was not required.

...ON-HAZARDOUS WASTE DATA FORM

...ME: [illegible] TRUCKING & RIGGING — EPA I.D. NO. CAD 98 1 6 8 4 2 ...

...DDRESS: 13555 EXCELSIOR DR.

...TY, STATE, ZIP: NORWALK, CAL. — PHONE NO. (310) 921-...

...ESIGNATED TSD FACILITY: CROSBY & OVERTON INC. — EPA I.D. NO. CAD 0 2 8 4 0 9 ...

			WEIGHT OR VOLUME	UNIT
TANK RINSE AID			300	GALL...

...ONTAINERS: 1 — TYPE: ☑ TANK TRUCK ☐ DRUMS ☐ DUMP TRUCK ☐ CARTONS ☐ OTHER

...STE DESCRIPTION: GREATER WATER 99% — GENERATING PROCESS: TANK CLEANING - [illegible]

COMPONENTS OF WASTE	PPM	%		COMPONENTS OF WASTE	PPM
WATER	GREATER	99%	5		
GASOLINE & DIRT & DIESEL	LESS	1%	6		
			7		
			8		

...PERTIES: pH 6 ☐ SOLID ☑ LIQUID ☐ SLUDGE ☐ SLURRY ☐ OTHER

...OLING INSTUCTIONS: GLOVES & GOGGLES

...ERATOR CERTIFICATION: This is to certify that the above named waste materials are 100% non-hazardous and are not regulated ...o either 40 CFR (USEPA) or applicable state regulations. In addition the above named waste materials are properly described, p...ed, labeled and are in proper condition for transportation according to all applicable regulations.

* [illegible] 9-8-9...

TYPED OR PRINTED FULL NAME & SIGNATURE

CAL VAC — EPA I.D. NO. CAD 9 8 2 4 4 5

...SS: 10830 SHOEMAKER AV. — SERVICE ORDER NO. VERSION...

...TATE, ZIP: SANTA FE SPRINGS, CA 90670 — PICK UP DATE: 9-8-93

...NO. (310) 946-4194

RICK BALTHAZAR [signature] 9-...

UNIT I.D. NO. — TYPED OR PRINTED FULL NAME & SIGNATURE

CROSBY & OVERTON INC. — EPA I.D. NO. CAD 0 2 8 4 0 ...

...S: 1616 W. 16th ST. — DISPOSAL METHOD: ☐ LANDFILL ☐ OTHER

The tanks, once clean, were inspected by a Certified Industrial Hygienist, Mr. Dan Napier, Certificate No. 2267. Each tank was certified clean and organic vapor free on September 8, 1993. The tanks were removed following on-site inspection and approval by the County of Los Angeles Fire Department. The on-site witness from the Fire Department was Mr. John Mazzocco. The tanks were removed from the excavation site using an appropriately sized crane and lifted onto flatbed trailers. They were then transported to B&D Salvage in El Monte for disposal on September 10, 1993. Attached is a copy of the Certificate of Disposal/ Destruction, and the shipping documents associated with the tanks' arrival at B&D Salvage.

The excavated soil was sampled every 15 minutes using an organic vapor analyzer or equivalent instrument pursuant to SCAQMD Rule 1166. All of these samples resulted in readings indicating that organic vapors were <u>not detected</u>.

tified Industrial Hygienist Certificate

vey Requested
Cal-Van

ner of UST:
arson Trucking + Rigging

e of survey:
9/8/93

k Description:
2 Steel

acity:
@ 10,000 Gallons

Last known Contents:
Diesel Gasoline

Location of Tank:
13555 Excelsior Dr
Norwalk, CA

Test Method: direct instrument reading
Calibration

Date 9/8/93 Inst# HNU

Time Survey Completed:
1800

ructions: Remove tank and immediately place on the transport vehicle. Immediately transport te of demolition.

The above tank or tanks have been triple rinsed, or the equivalent, pressure wash with imum 3000-psi water pressure. The Environmental Protection Agency's cleaning criteria for ty containers (40 CFR 261.7 Residues of Hazardous Waste in Empty Containers) was used by Dan ier & Associates as an appropriate means of ascertaining the cleanliness of the equipment. ording to 40 CFR 261.7:

> A container or inner liner removed from a container that has held an acute hazardous waste listed in EPA 261.31,32,33E (EPA HW No F, K, P, U) is empty if it has been triple rinsed using a solvent capable of removing the commercial chemical product or it has been cleaned by another method that has been shown in the scientific literature to achieve equivalent removal.

The above tank(s) has (have) been tested and the Lower Explosion Level (LEL) is equal to or han 0% (zero percent).

ndersigned acknowledges receipt of this Certificate Section 2-3 of NFPA 306-1980 and understands ons and limitations under which it was issued."

Richard L. Bartlett 9-8-93
ny Date

This Certificate is based on conditions existing at the tim the inspection herein set forth was completed and is issue subject to compliance with all qualification an instructions.

Signed [signature]
CIH Cert. Number ~~8894~~ 2267

Carrier's No.

SCAC Date 9/9/93

(NAME OF CARRIER)

...gnee B&D Salvage

...reet 12301 Valley

...estination El Monte, Ca. Zip

FROM: Shipper Pearson Trucking & Rigging

Street 13555 Excelsior Dr.

Origin Norwalk, Ca. Zip 90650

...ute: 818-444-9530

Vehicle Number

...ng	HM	Kind of Packages, Description of Articles (IF HAZARDOUS MATERIALS - PROPER SHIPPING NAME)	HAZARD CLASS	I.D. Number	PACKING GROUP	WEIGHT (subject to correction)	RATE	LABELS REQU...
		Tank and associated piping & pumps						
		Rec. by: Daniel Castillo B&D 09-10-93						

...it C.O.D. to:

...ess:

State: Zip:

COD Amt: $

C.O.D. Prepaid Collect

FREIGHT PREPAID ☐

...Where the rate is dependent on value, shippers are required to state specifically in writing the agreed or declared value of the property. The agreed or declared value of the property is hereby specifically stated by the shipper to be not exceeding

$ Per

...If CEIVED, subject to the classifications and lawfully filed tariffs in effect on the date of issue of this Bill of Lading, the property described above in apparent good order, except as noted ...ted condition of contents of packages unknown, marked, consigned, and destined as indicated above which said carrier (the word carrier being understood throughout this contract a... ...ny person or corporation in possession of the property under the contract) agrees to carry to its usual place of delivery at said destination, if on its route, otherwise to deliver to anot... ...h the route to said destination. It is mutually agreed as to each carrier of all or any of said property over all or any portion of said route to destination, and as to each party at any time ...s all or any said property, that every service to be performed hereunder shall be subject to all the bill of lading terms and conditions in the governing classification on the date of shipment. ...hipper hereby certifies that he is familiar with all the bill of lading terms and conditions in the governing classification and the said terms and conditions are hereby agreed to be ...ed accepted for himself and his assigns.

...ly that the above-named materials are properly classified, described, packaged, marked ...and are in proper condition for transportation according to the applicable regulations of the ...of Transportation.

Per

PLACARDS REQUIRED

PLACARDS SUPPLIED

[ ] YES [ ] NO FURNISH... DRIVERS SIGNATURE

...L INSTRUCTIONS:

Where the applicable tariff provisions specify a limitation of the carrier's liability (NMFC Item 1... or value declaration by the shipper, and the shipper does not declare a value or release the liability shall be limited to the extent provided by NMFC Item 1.72. California intrastate shipm... NMFC Item 1.72

...ER: Pearson Trucking

9/9/93

CARRIER: Pearson Trucking

PER:

DATE: 9/9/93

...SENCY RESPONSE

Monitored at all times the Hazardous Material is in ... including storage incidental to transportation (173.604)

SHMASTER CERTIFICATE
OCK SCALE

B & D AUTO AND TRUCK BALVAGE

* * * * I N T A K E * * * *

TICKET #: T51502

rchased From:
ARSON TRUCKING & RIGGING
55 EXCELSIOR DR
OMLK CA 90650

B & D AUTO AND TRUCK SALVAGE
12301 E VALLEY BLVD
EL MONTE, CA 91732 # RC3355

9C24997 I.D. # 9C24997 I.C. # 95119 Driver Order # Customer B/L

UITY		GROSS	TARE	NET	ADJ REASON	PO WT	RD CNT	RD WGT	RD EXT
EAVY MELTING STEEL TO SHEA		42520M	32100M	10420		10420	0	0	.00
LS		42520	32100	10420		10420	0	0	.

WEIGHMASTER: JOSE D CASTILLO TARE WEIGHMASTER: JOSE D CASTILLO

K SIGNATURE _____

Date In 09/10/93	NET TON
Time In 11:09	5.210
Date Out 09/10/93	
Time Out 11:09	

1 B=SCH 2 CASHIER 3 DRIVER PINK-TRUCKER YELLOW-CUSTOMER GOLDENROD-FILE WHITE-VENDOR FILE BLUE-REMITTANCE

(NAME OF CARRIER) Date

...ee B&D Salvage
12301 Valley
...ation El Monte, Ca. Zip

FROM: Shipper Pearson Trucking & Rigging
Street 13555 Excelsior Dr.
Origin Norwalk, Ca. Zip 90650

814-444-9530

Vehicle Number

HM	Kind of Packages, Description of Articles (IF HAZARDOUS MATERIALS - PROPER SHIPPING NAME)	HAZARD CLASS	I.D. Number	PACKING GROUP	WEIGHT (Subject to correction)	RATE	LABELS REQUIRED (for Everything)
	Tank and associated Piping & pumps						
	Rec. by Daniel Castillo B&D 9-10-93						

...O.D. to:

State: Zip:

COD Amt: $

C.O.D. FE...
Prepaid ☐
Collect ☐

FREIGHT C...
PREPAID ☐

...e rate is dependent on value, shippers are required to state specifically in writing the ...s declared value of the property. The agreed or declared value of the property is hereby ...ly stated by the shipper to be not exceeding

Per

Subject to Section 7 of the conditions, if this shipment is to be delivered to the consignee without recourse on the consignee, the consignee shall sign the following statement:
The carrier shall not make delivery of this shipment without payment of freight and all other lawful charges.

Signature of Consignee

...d subject to the classifications and lawfully filed tariffs in effect on the date of issue of this Bill of Lading, the property described above in apparent good order, except as noted (con...ation of contents of packages unknown), marked, consigned, and destined as indicated above which said carrier (the word carrier being understood throughout this contract as mea...er or corporation in possession of the property under the contract) agrees to carry to its usual place of delivery at said destination, if on its route, otherwise to deliver to another ca...ute to said destination. It is mutually agreed as to each carrier of all or any of, said property over all or any portion of said route to destination and as to each party at any time inter...ny said property, that every service to be performed hereunder shall be subject to all the bill of lading terms and conditions in the governing classification on the date of shipment.
...arrier certifies that he is familiar with all the bill of lading terms and conditions in the governing classification and the said terms and conditions are hereby agreed to by the sh...ed for himself and his assigns.

...e above-named materials are properly classified, described, packaged, marked ...proper condition for transportation according to the applicable regulations of the ...tation.

Per

PLACARDS REQUIRED

PLACARDS SUPPLIED ☐ YES ☐ NO — FURNISHED BY DRIVERS SIGNATURE

...TRUCTIONS:

Where the applicable tariff provisions specify a limitation of the carrier's liability (NMFC Item 172) if ... or value declaration by the shipper, and the shipper does not declare a value or release the carr... liability shall be limited to the extent provided by NMFC Item 172. Californian intrastate shipments ... NMFC Item 172.

...Pearson Trucking & Rigging
...9/93

CARRIER: Pearson Trucking & Rig...
PER:
DATE: 9/9/93

...Y RESPONSE NUMBER: ( )

Monitored at all times the Hazardous Material is in tran... including storage incidental to transportation (172.604)

ASTER CERTIFICATE
SCALE

B & D AUTO AND TRUCK SALVAGE

* * * * I N T A K E * * * *

TICKET #: T51511

ue:
KING & RIGGING
IOR DR
CA 90650

B & D AUTO AND TRUCK SALVAGE
12301 E VALLEY BLVD
EL MONTE, CA 91732 # MC3355

I.D. # 9C24994 I.C. # 95127 Driver Order # Customer B/L #

	GROSS	TARE	NET	ADJ REASON	PD WT	RD CNT	RD WGT	RD
ING STEEL TO SHEA	44460M	35320M	9140		9140	0	0	
	44460	35320	9140		9140	0	0	

ER: JOSE D CASTILLO TARE WEIGHMASTER: JOSE D CASTILLO

UNL

Date In	09/10/93
Time In	11:35
Date Out	09/10/93
Time Out	11:36

NET TON
4.57

SCALE 2 C=SCALE 3 D=SCALE 4 M=MANUAL WEIGHT

PINK-TRUCKER YELLOW-CUSTOMER GOLDENROD-FILE WHITE-VENDOR FILE BLUE-REMITTANCE

Bakersfield, CA 93306
(805) 872-4750

tory Results For :
n Trucking
Excelsior Drive
k, CA

Date Received : 9/9/93
Date Analyzed : 9/10/9
Analyst : R.E. Teague
Lab No. 930099

Matrix ; Soils

	Benzene mg/kg	Toluene mg/kg	Ethylbenzene mg/kg	Xylenes mg/kg	Tot Pet Hy mg/kg
	ND	ND	ND	ND	ND Gas
	ND	ND	ND	ND	ND Gas
	ND	ND	ND	8.805	1830 Di
	ND	ND	ND	ND	ND Di
Spikes very	89	88	92	91	88 Ga
Spike very	**********				86 D

ults Reported in Milligrams per Kilogram
on Detectable ; EPA 8020 (.002 mg/kg)
EPA 8015 Modified for Gasoline (1 mg/kg)
EPA 8015 Modified for Diesel (10 mg/kg)
s of Volatile Aromatics ; EPA 8020
s of Total Petroleum Hydrocarbons ; EPA 8015 Modified for
s of Total Petroleum Hydrocarbons ; EPA 8015 Modified for

cate Number : E739

Jeff Johnson, Che

5327 Wingfoot Drive
Bakersfield, CA 93306
(805) 872-4750

tory Results For :
n Trucking
Excelsior Drive
k, CA

Date Received : 9/14/93
Date Analyzed : 9/15/93
Analyst : R.E. Teague
Lab No. 930101

Matrix : Soils

	Benzene mg/kg	Toluene mg/kg	Ethylbenzene mg/kg	Xylenes mg/kg	Tot Pet Hyds mg/kg
8'	ND	ND	ND	ND	ND
4'	ND	ND	ND	ND	ND
16'	ND	ND	ND	ND	ND
4'	ND	ND	ND	ND	ND
Spikes very	90	88	93	90	86 Dies

sults Reported in Milligrams per Kilogram
on Detectable : EPA 8020 (.002 mg/kg)
EPA 8015 Modified for Diesel (10 mg/kg)
s of Volatile Aromatics ; EPA 8020
s of Total Petroleum Hydrocarbons ; EPA 8015 Modified for Di

cate Number : E739

Jeff Johnson, Chemi

SITE ADDRESS

13555 EXCELSIOR DR, NORWALK

COMP	GRAB	SAMPLE MATRIX	SAMPLE LOCATION DESIGNATION	NO. OF CONTAINERS	8015(m)	8020	8015(m)				REMARKS
			Excav. area								Sampled per T
	X	Soil	Tank 1 NW Cnr.		X	X					2-4' below gra
	X	"	Tank 1 NE Cnr		X	X					"
	X	"	Tank 2 SW Cnr.			X	X				2-4' below dis
	X	"	Tank 2 SE Cnr.			X	X				"

(E)	DATE	TIME	RECEIVED BY (SIGNATURE)	RELINQUISHED BY (SIGNATURE)	DATE	TIME	RECEIVED
	9/9/93		Russell Teague				
			RECEIVED BY (SIGNATURE)	RELINQUISHED BY (SIGNATURE)	DATE	TIME	RECEIVED

PEARSON TRUCKING

SITE ADDRESS
13555 Excelsior, Norwalk

COMP	GRAB	SAMPLE MATRIX	SAMPLE LOCATION DESIGNATION	NO. OF CONTAINERS	8015(M) Diesel	8020					
	X	Soil	Btm Ctr of remed.	1	X	X					
	X	"	South Sidewall @ 14'	1	X	X					
	X	"	NE Crnr @ Ctr of Excav	1	X	X					
	X	"	West Sidewall @ 14'	1	X	X					

...URE)	DATE	TIME	RECEIVED BY (SIGNATURE)	RELINQUISHED BY (SIGNATURE)	DATE	TIME	RECE...
	9/14/02	9:45 PM	Russell Fealer				

APPENDIX D - LABORATORY REQUIREMENTS

ANALYTICAL TEST RESULT[a]

Reporting Unit (Circle One): (µg/kg) µg/l

DATE ANALYZED			9/10/93	9/10/93	9/10/93	9/10/93
DATE EXTRACTED			9/9/93	9/9/93	9/9/93	9/9/93
EXTRACTION METHOD			P/T	P/T	P/T	P/T
EXTRACTION MATERIAL			CS_2	CS_2	CS_2	CS_2
EXTRACTION DURATION (hr/(min))			30	30	30	30
DILUTION FACTOR			10	10	10	10
LAB SAMPLE I.D.			1A	1B	2A	2B
CLIENT SAMPLE I.D.			1A	1B	2A	2B
PETROLEUM HYDROCARBONS		MDL	MB			
Total Petroleum Hydrocarbons (EPA 418.1)						
Gasoline (EPA 8015M)		10,000	ND/ND	ND		
Jet Fuel (EPA 8015M)						
Kerosene (EPA 8015M)						
Diesel (EPA 8015M)		10,000			1830pco	ND
Other (identified below)						
SURROGATE	SPK CONC	ACP%	MB %RC	%RC	%RC	%RC
N/A						
N/A						
N/A						

Report Any Value ≥ MDL.
= Method Detection Limit; MB = Method Blank; ND = Not Detected (Below MDL); NA = Not Analyzed
CONC = Spiking Concentration; ACP % = Acceptable Range of Percent; %RC = % Recovery

REQUIREMENTS

Provide details of corrective actions in any out of control events (e.g., re-calibration, blank contamination, etc.).

Analytical results are not to be blank adjusted.

Lowest concentration injected for initial calibration should not exceed three times of laboratory MDL.

Chemical standards for QC check samples and calibration should be obtained from different supply sources

APPENDIX D - LABORATORY REQUIREMENTS

ANALYTICAL TEST RESULT[a]

Reporting Unit (Circle One): (µg/kg) µg/l

DATE ANALYZED			9/15/93	9/15/93	9/15/93	9/15/93
DATE EXTRACTED			9/14/93	9/14/93	9/14/93	9/14/93
EXTRACTION METHOD			P/T	P/T	P/T	P/T
EXTRACTION MATERIAL			CS_2	CS_2	CS_2	CS_2
EXTRACTION DURATION (hr/(min))			30	30	30	30
DILUTION FACTOR			10	10	10	10
LAB SAMPLE I.D.			2A-C-1E	2A-S-14	2A-NE-16	2A-W-1
CLIENT SAMPLE I.D.			2A-C-1E	2A-S-14	2A-NE-16	2A-W-12
PETROLEUM HYDROCARBONS		**MDL**	**MB**			
Total Petroleum Hydrocarbons (EPA 418.1)						
Gasoline (EPA 8015M)		10,000	ND/ND	ND		
Jet Fuel (EPA 8015M)						
Kerosene (EPA 8015M)						
Diesel (EPA 8015M)		10,000			ND	ND
Other (identified below)						
SURROGATE	**SPK CONC**	**ACP%**	**MB %RC**	**%RC**	**%RC**	**%RC**
N/A						
N/A						
N/A						

a = Report Any Value ≥ MDL.
MDL = Method Detection Limit; MB = Method Blank; ND = Not Detected (Below MDL); NA = Not Analyzed
SPK CONC = Spiking Concentration; ACP % = Acceptable Range of Percent; %RC = % Recovery

REQUIREMENTS

1. Provide details of corrective actions in any out of control events (e.g., re-calibration, bl contamination, etc.).
2. Analytical results are not to be blank adjusted.
3. Lowest concentration injected for initial calibration should not exceed three times of laboratory MD
4. Chemical standards for QC check samples and calibration should be obtained from different supply sour

APPENDIX D - LABORATORY REQUIREMENTS

QA/QC REPORT

Reporting Unit (Circle One): (mg/kg) mg/l

I. Matrix Spike (MS)/Matrix Spike Duplicate (MSD)

DATE PERFORMED: 9/15/93

BATCH #:

LAB SAMPLE I.D.: 930099

ANALYTE	SPK CONC	MS	% MS	MSD	% MSD	RPD	ACP %MS	ACP RPD
Gasoline	1000	880	88	900	90	2.25	60-110	≤15%
Diesel	1000	860	86	830	83	3.55	50-120	≤15%

II. Laboratory Quality Control Check Sample

DATE PERFORMED: 9/15/93

BATCH #:

LAB SAMPLE I.D.: 930099

ANALYTE	SPK CONC	RESULT	%RECOVERY	ACP %
Gasoline	1000	850	85	80-120
Diesel	1000	820	82	80-120

III. Calibration Standard

3a. Submit Copies of Calibration Curves and Reference Standar

3b. Fill in Table Below If Quantification of Sample Result I Based On Response Factor (RF)

COMPOUND	INITIAL CALIBRATION DATE: 9/15/93		DAILY CALIBRATION DATE: 9/15/93	
	INITIAL RF_{ave}	%RSD ≤20%	DAILY RF	%DIF w/RF ≤±15
Gasoline	1620	15	1580	2.47
Diesel	580	18	650	12.1

SPK CONC = Spiking Concentration; %MS = Percent Recovery of MS; %MSD = Percent Recovery of MSD
RPD = Relative Percent Difference; ACP = Acceptable Range of Percent
INITIAL RF_{ave} = Average Response Factor From Initial Calibration
DAILY RF = Response Factor From Daily Calibration
%RSD = Percent Relative Standard Deviation; %DIFF = Percent Difference

ANALYTICAL TEST RESULT[a]

Reporting Unit (Circle One): (µg/kg) µg/l

DATE ANALYZED		9/10/93	9/10/93	9/10/93	9/10/93
DATE EXTRACTED		9/10/93	9/10/93	9/10/93	9/10/93
DILUTION FACTOR		1	1	1	1
LAB SAMPLE I.D.		1A	1B	2A	2B
CLIENT SAMPLE I.D.		1A	1B	2A	2B
COMPOUND[b]	MDL	MB			
Bromobenzene					
Bromodichloromethane					
Bromoform					
Bromomethane					
Carbon tetrachloride					
Chloroethane					
Chloroform					
1-Chlorohexane					
Chloromethane					
Dibromochloromethane					
Dibromomethane					
Dichlorodifluoromethane					
1,1-Dichloroethane (1,1-DCA)					
1,2-Dichloroethane (1,2-DCA)					
1,1-Dichloroethylene (1,1-DCE)					
trans-1,2-Dichloroethylene					
Dichloromethane					
1,2-Dichloropropane					
cis-1,3-Dichloropropylene					
trans-1,3-Dichloropropylene					
1,1,1,2-Tetrachloroethane					
1,1,2,2-Tetrachloroethane					
Tetrachloroethylene (PCE)					
1,1,1-Trichloroethane (111-TCA)					
1,1,2-Trichloroethane (112-TCA)					
Trichloroethylene (TCE)					
1,2,3-Trichloropropane					
Trichlorofluoromethane					
Vinyl chloride					
Benzene	2	ND/ND	ND	ND	ND
Chlorobenzene					
1,2-Dichlorobenzene					
1,3-Dichlorobenzene					
1,4-Dichlorobenzene					
Ethyl benzene	2	ND/ND	ND	ND	ND
Toluene	2	ND/ND	ND	ND	ND

TEST RESULT (cont'd) FB 2A 2B

COMPOUND[a]	MDL	MB			
Xylenes } Total Xylenes	2	ND/ND	ND	8805	ND
lene					
one					
lein					
lonitrile					
ochloromethane					
tylbenzene					
Butylbenzene					
-Butylbenzene					
loroethylvinyl ether					
lorotoluene					
lorotoluene					
lorodifluoromethane					
,2-Dichloroethylene					
ichloropropane					
ichloropropane					
ichloropropylene					
ene dibromide (EDB)					
hlorobutadiene					
opylbenzene					
propyltoluene					
l Ethyl Ketone					
l Isobutyl Ketone					
alene					
ylbenzene					
e					
Trichlorobenzene					
Trichlorobenzene					
Trimethylbenzene					
Trimethylbenzene					
Trichloro-trifluoroethane					

SURROGATE	SPK CONC	ACP%	MB %RC	%RC	%RC	%RC
N/A						

Value ≥ MDL; b = Listed Compounds Are Ordered by Laboratory Analytical Methods: Halogenated, Remaining Compounds Identified by GC/MS.

king Concentration (≤5 x PQL); ACP % = Acceptable Range of Percent; %RC = % Recovery
etection Limit; MB = Method Blank; ND = Not Detected (Below MDL); NA = Not Analyzed

QA/QC REPORT

Reporting Unit (Circle One): (µg/kg) µg/l

Matrix Spike (MS)/Matrix Spike Duplicate (MSD)

PERFORMED: 9/10/93 & 9/15/93
#:
AMPLE I.D.: 930099

ANALYTE	SPK CONC	MS	% MS	MSD	% MSD	RPD	ACP %MS	ACP RPD
zene	5000	4450	89	4500	90	1.12	75-120	≥15%
uene	5000	4400	88	4400	88	0	75-120	≥15%
ylbenzene	5000	4600	92	4650	93	1.10	75-120	≥15%
al Xylenes	5000	4550	91	4500	90	1.10	75-120	≥15%

Laboratory Quality Control Check Sample

PERFORMED: N/A
#:
AMPLE I.D.:

ANALYTE	SPK CONC	RESULT	%RECOVERY	ACP %
				80-120
				80-120
				80-120
				80-120
				80-120
				80-120
				80-12
				80-12

. Calibration Standard (cont'd)

COMPOUND[c]	INITIAL RF_{avg}	%RSD[d]	DAILY RF	%DIFF[e] w/RF_{avg}
1,1-Trichloroethane (1,1-TCA)				
1,2-Trichloroethane (1,2-TCA)				
chloroethylene (TCE)				
2,3-Trichloropropane				
chlorofluoromethane				
yl chloride* (VC)				
zene	20,000	12	18,500	7.50
orobenzene◂				
-Dichlorobenzene				
-Dichlorobenzene				
-Dichlorobenzene				
yl benzene*	19,000	12	17,000	10.5
uene*	21,000	10	19,300	8.1
-Xylenes } Total Xylenes	55,000	8	51,500	6.4
Xylene }				
tone				
olein				
ylonitrile				
utylbenzene				
-Butylbenzene				
t-Butylbenzene				
hloroethylvinyl er				
hlorotoluene				
hlorotoluene				
hloro- luoromethane				
-Dichloroethylene				
s- -Dichloroethylene				
-Dichloropropane				
Dichloropropane				
Dichloropropylene				
lene dibromide(EDB)				

CALIFORNIA REGIONAL WATER QUALITY CONTROL BOARD
LOS ANGELES REGION

LABORATORY REPORT FORM FOR VOLATILE ORGANIC COMPOUNDS

Laboratory Name: MOBILE LABS, INC.

Address: 5327 Wingfoot Drive, Bakersfield, CA 93306

Telephone: 805/872-4750

Laboratory Certification (ELAP) No.: E739 Expiration Date: March 1994

Laboratory Director's Name (Print): Jeff Johnson

Laboratory Director's Signature: Jeff Johnson, Chemist

Client: Pearson Trucking & Rigging, Inc.

Project No.: 930099

Analytical Method: (Circle One)	EPA 502.1	EPA 503.1	EPA 502.2	EPA 524
			EPA 524.2	
	EPA 601	EPA 602	EPA 624	
	EPA 8010	(EPA 8020)	EPA 8021	EPA 8240
			EPA 8260	
Other				
Date Sampled:	9/14/93			
Date Received:	9/14/93			
Date Reported:	9/15/93			
Sample Matrix:	Soils			
Extraction Method:	P/T			
Extraction Material:				

Chain of Custody Received: (Yes) No
Sample Condition: Good

-- Sample Headspace Description (%): Zero
-- Sample Container Material: Soil Sleeve

ANALYTICAL TEST RESULT[a]

Reporting Unit (Circle One): (µg/kg) µg/l

DATE ANALYZED		9/15/93	9/15/93	9/15/93	9/15/93
DATE EXTRACTED		9/15/93	9/15/93	9/15/93	9/15/93
DILUTION FACTOR		1	1	1	1
LAB SAMPLE I.D.		ZA-C-18	ZA-S-14	ZA-NC-16	ZA-W-14
CLIENT SAMPLE I.D.		ZA-C-18	ZA-S-14	ZA-NC-16	ZA-W-14
COMPOUND[b]	MDL	MB			
Bromobenzene					
Bromodichloromethane					
Bromoform					
Bromomethane					
Carbon tetrachloride					
Chloroethane					
Chloroform					
1-Chlorohexane					
Chloromethane					
Dibromochloromethane					
Dibromomethane					
Dichlorodifluoromethane					
1,1-Dichloroethane (1,1-DCA)					
1,2-Dichloroethane (1,2-DCA)					
1,1-Dichloroethylene (1,1-DCE)					
trans-1,2-Dichloroethylene					
Dichloromethane					
1,2-Dichloropropane					
cis-1,3-Dichloropropylene					
trans-1,3-Dichloropropylene					
1,1,1,2-Tetrachloroethane					
1,1,2,2-Tetrachloroethane					
Tetrachloroethylene (PCE)					
1,1,1-Trichloroethane (111-TCA)					
1,1,2-Trichloroethane (112-TCA)					
Trichloroethylene (TCE)					
1,2,3-Trichloropropane					
Trichlorofluoromethane					
Vinyl chloride					
Benzene	2	ND/ND	ND	ND	ND
Chlorobenzene					
1,2-Dichlorobenzene					
1,3-Dichlorobenzene					
1,4-Dichlorobenzene					
Ethyl benzene	2	ND/NA	ND	ND	ND
Toluene	2	ND/ND	ND	ND	ND

APPENDIX D - LABORATORY REQUIREMENTS

ANALYTICAL TEST RESULT (cont'd)

COMPOUND[b]	MDL	MB			
m,p-Xylenes } Total Xylenes	2	ND/ND	ND	ND	ND
o-Xylene					
Acetone					
Acrolein					
Acrylonitrile					
Bromochloromethane					
n-Butylbenzene					
sec-Butylbenzene					
tert-Butylbenzene					
2-Chloroethylvinyl ether					
2-Chlorotoluene					
4-Chlorotoluene					
Dichlorodifluoromethane					
cis-1,2-Dichloroethylene					
1,3-Dichloropropane					
2,2-Dichloropropane					
1,1-Dichloropropylene					
Ethylene dibromide (EDB)					
Hexachlorobutadiene					
Isopropylbenzene					
p-Isopropyltoluene					
Methyl Ethyl Ketone					
Methyl Isobutyl Ketone					
Naphthalene					
n-Propylbenzene					
Styrene					
1,2,3-Trichlorobenzene					
1,2,4-Trichlorobenzene					
1,2,4-Trimethylbenzene					
1,3,5-Trimethylbenzene					
1,1,2-Trichloro-trifluoroethane					

SURROGATE	SPK CONC	ACP%	MB %RC	%RC	%RC	%RC
N/A						

= Report Any Value ≥ MDL; b = Listed Compounds Are Ordered by Laboratory Analytical Methods: Halogenated, romatic, then Remaining Compounds Identified by GC/MS.
PK CONC = Spiking Concentration (≤5 x PQL); ACP % = Acceptable Range of Percent; %RC = % Recovery
DL = Method Detection Limit; MB = Method Blank; ND = Not Detected (Below MDL); NA = Not Analyzed

QA/QC REPORT

Reporting Unit (Circle One): (µg/kg) µg/l

Matrix Spike (MS)/Matrix Spike Duplicate (MSD)

E PERFORMED: 9/10/93 & 9/15/93
CH #:
SAMPLE I.D.: 930094

ANALYTE	SPK CONC	MS	% MS	MSD	% MSD	RPD	ACP %MS	ACP RPD
Benzene	5000	4450	89	4500	90	1.12	75-120	≥15%
Toluene	5000	4400	88	4400	88	0	75-120	≥15%
Ethylbenzene	5000	4600	92	4650	93	1.10	75-120	≥15%
Total Xylenes	5000	4550	91	4500	90	1.10	75-120	≥15%

Laboratory Quality Control Check Sample

E PERFORMED: N/A
CH #:
SAMPLE I.D.:

ANALYTE	SPK CONC	RESULT	%RECOVERY	ACP %
				80-12
				80-12
				80-12
				80-12
				80-12
				80-1
				80-1
				80-1

III. Calibration Standard (cont'd)

COMPOUND[c]	INITIAL RF_{AVG}	%RSD[d]	DAILY RF	%DIFF[e] w/RF_{AVG}
1,1,1-Trichloroethane (1,1,1-TCA)				
1,1,2-Trichloroethane (1,1,2-TCA)				
Trichloroethylene (TCE)				
1,2,3-Trichloropropane				
Trichlorofluoromethane				
Vinyl chloride* (VC)				
Benzene	20,000	12	17,300	13.5
Chlorobenzene◂				
1,2-Dichlorobenzene				
1,3-Dichlorobenzene				
1,4-Dichlorobenzene				
Ethyl benzene*	19,000	12	16,800	11.6
Toluene*	21,000	10	18,000	14.3
m,p-Xylenes } Total Xylenes	55,000	8	49,900	10.2
o-Xylene }				
Acetone				
Acrolein				
Acrylonitrile				
n-Butylbenzene				
sec-Butylbenzene				
tert-Butylbenzene				
2-Chloroethylvinyl ether				
2-Chlorotoluene				
4-Chlorotoluene				
Dichloro-difluoromethane				
cis-1,2-Dichloroethylene				
trans-1,2-Dichloroethylene				
1,3-Dichloropropane				
2,2-Dichloropropane				
1,1-Dichloropropylene				
Ethylene dibromide(EDB)				
Hexachlorobutadiene				

		5 3 54		3.4		069.6		68.6		
		12 16 54		-0.4		073.4		72.4		1
		4 14 55		-3.9		076.9		75.9		1
		11 23 55		-3.3		076.3		75.3		1
		4 26 56		-2.2		075.2		74.2		1
1051	S	12 13 55		-3.9		077.4	73.5	75.9	72.0	1
		4 26 56		-1.2		075.2	74.0	73.2		1
		11 30 56		-7.5		081.5		79.5		1
		4 10 57		-6.2		080.2		78.2		1
		10 23 57		-11.0		085.0		83.0		1
		5 2 58		-8.6		082.6		80.6		1
		11 25 58		-12.4		086.4		84.4		1
		4 21 59		-12.5		086.5		84.5		1
		12 8 59		-13.4		087.4		85.4		1
		4 14 60		-16.1		090.1		88.1		1
		11 30 60		-18.6		092.6		90.6		1
		4 10 61	8							1
		11 13 62		-21.1		095.1		93.1	72.0	1
		3 20 63		-19.3		093.3		91.3		1
		11 12 63		-19.6		093.6		91.6		1
		4 6 64		-13.9		087.9		85.9		1
		11 11 64		-16.7		090.7		88.7		1
		11 11 64		-16.7				88.7		1
		4 20 65		-13.3		087.3		85.3		1
		4 20 65		-13.3				85.3		1
		11 3 65	6							1
1051	V	11 8 67		-8.6		75.6	67.0	74.6	66.0	1
		4 10 68		-4.2		71.2		70.2		1
		11 6 68		-8.2		75.2		74.2		1
		4 16 69	6							1
1051	W	1 31 67		1.3	5	75.0	76.3	72.5	73.8	2
		2 29 67		6.3	5	70.0		67.5		2
		3 31 67		14.3	5	62.0		59.5		2
		4 30 67		15.3	5	61.0		58.5		2
		5 31 67		11.3	5	65.0		62.5		2
		6 30 67		10.3	5	66.0		63.5		2
		7 31 67		2.3	5	74.0		71.5		2
										2

9	20	68	7.3			66.5		2
10	21	68	11.3		65.0	62.5		2
11	10	68	13.3	5	63.0	60.5		2
7	8	69	2.8		73.5	71.0		1
7	8	69	2.8			71.0		2
8	23	69	1.3	5	75.0	72.5		2
9	27	69	1.3	5		72.5		2
10	26	69	2.3	5	74.0	71.5		2
11	30	69	8.3	5	68.0	65.5		2
12	29	69	13.3	5	63.0	60.5		2
1	24	70	14.4		61.9	59.4		2
2	28	70	14.3	5	62.0	59.5		2
3	30	70	13.3	5	63.0	60.5		2
4	30	70	7.3	5	69.0	66.5		2
5	30	70	3.3	5	73.0	70.5		2
6	21	70	4.3	5	72.0	69.5		2
7	25	70	-1.7	5	78.0	75.5		2
8	23	70	-0.7	5	77.0	74.5		2
9	30	70	-0.2	5	76.5	74.0		2
11	30	70	7.3	5	69.0	66.5		2
12	27	70	11.3	5	65.0	62.5		2
1	23	71	13.3	5	63.0	60.5		2
2	13	71	13.3	5		60.5		2
3	28	71	11.3	5	65.0	62.5		2
4	23	71	8.3	5	68.0	65.5		2
5	23	71	7.3	5	69.0	66.5		2
6	28	71	6.3	5	70.0	67.5		2
7	11	71	1.3	5	75.0	72.5		2
8	15	71	-5.2	5	81.5	79.0		2
10	31	71	1.3	5	75.0	72.5		2
11	28	71	5.3	5	71.0	68.5		2
12	25	71	6.3	5	70.0	67.5		2
1	30	72	9.3	5	67.0	64.5		2
2	27	72	13.3	5	63.0	60.5		2
3	19	72	5.3	5	71.0	68.5		2
4	23	72	1.3	5	75.0	72.5		2
5	29	72	-1.7	5	78.0	75.5		2
6	25	72	-2.7	5	79.0	76.5		2
7	23	72	-5.7	5	82.0	79.5		2

9	30	73	-9.7	5	86.0		83.5		2
10	28	73	-4.7	5	81.0		78.5		2
11	18	73	-6.3			74.7	79.5	73.2	2
12	23	73	-1.3		76.0		74.5		2
1	20	74	0.7		74.0		72.5		2
2	24	74	-0.3		75.0		73.5		2
3	24	74	-0.3				73.5		2
4	28	74	-2.3		77.0		75.5		2
5	26	74	-6.3		81.0		79.5		2
6	23	74	-5.3		80.0		78.5		2
7	28	74	-14.3		89.0		87.5		2
8	18	74	-14.3				87.5		2
9	29	74	-12.3		87.0		85.5		2
10	27	74	-8.3		83.0		81.5		2
11	17	74	-6.3		81.0		79.5		2
12	29	74	-1.7	5	78.0	76.3	75.5	73.8	2
1	26	75	0.3	5	76.0		73.5		2
2	16	75	1.3	5	75.0		72.5		2
3	16	75	1.3	5			72.5		2
4	28	75	2.3	5	74.0		71.5		2
5	25	75	-0.7	5	77.0		74.5		2
6	29	75	-9.7		85.0	75.3	83.5		2
7	27	75	-14.7		90.0		88.5		2
8	24	75	-12.7		88.0		86.5		2
9	28	75	-16.7		92.0		90.5		2
10	27	75	-14.7		90.0		88.5		2
11	30	75	-11.7		87.0		85.5		2
12	28	75	-8.7		84.0		82.5		2
1	18	76	-6.7		82.0		80.5		2
2	29	76	-2.7		78.0		76.5		2
3	28	76	-6.7		82.0		80.5		2
4	25	76	-9.7		85.0		83.5		2
5	30	76	-14.7		90.0		88.5		2
6	26	76	-17.7		93.0		91.5		2
7	25	76	-18.7		94.0		92.5		2
8	29	76	-20.7		96.0		94.5		2
9	26	76	-16.7		92.0		90.5		2
10	31	76	-16.7				90.5		2

12	25	77	-23.7				97.5			2
1	29	78	-14.7	90.0			88.5			2
2	25	78	-12.7	83.0			86.5			2
3	26	78	-7.7	83.0			81.5			2
4	30	78	-4.7	80.0			78.5			2
5	28	78	-8.7	84.0			82.5			2
6	25	78	-7.7	83.0			81.5			2
7	30	78	-14.7	90.0			88.5			2
8	27	78	-8.7	84.0			82.5			2
9	24	78	-20.7	96.0			94.5			2
10	29	78	-20.7				94.5			2
11	26	78	-13.7	89.0			87.5			2
	29	79	-14.7	90.0			88.5			2
10	28	79	-14.7				88.5			2
3	30	80	-9.7	85.0			83.5			2
10	26	80	-14.7	90.0			88.5			2
10	25	81	-16.7	92.0			90.5			2
11	8	81	-16.7				90.5			2
4	25	82	-2.7				76.5			2
11	29	82	-15.7				89.5			2
4	24	83	-6.7	82.0			80.5			2
10	30	83	-9.7	85.0			83.5			2
10	28	84	-16.7	92.0			90.5			2
4	30	85	-2.7	78.0			76.5			2
10	30	85	-18.7	94.0			92.5			2
4	30	86	-4.7				78.5			2
10	30	86	-16.7				90.5			2
10	30	86	-16.7	92.0			90.5			2
4	26	87	-7.7	83.0			81.5			2
10	25	87	-12.7	88.0			86.5			2
10	28	88	50.6	24.7			23.2			2
4	30	89	-12.7	88.0			86.5			2
10	30	90	-31.7	107.0			105.5			2
4	31	91	-10.7	086.0			84.5			2
10	27	91	55.6	019.7			18.2			2
10	27	91	-19.7	095.0			93.5			2
4	30	92	-11.7	087.0			85.5			2
7	25	66	-14.7	78.7	64.0		77.2	64.5		1
10	3	66	-13.0	77.5	64.5		75.5			1
							74.8			

1052

Location and Description: [illegible] Carmenita Rd.,
469' No. ℄ of Alondra Blvd;
128.5' W. ℄ of Carmenita Rd.,
[illegible]

Use: Municipal Supply. [illegible]

Elev. of average grd. at well: _____ U. S. G. S. Datum

Elev. of grd. adjacent to well: ~~(73.2')~~ (6-29-75 ~~75.3~~ 73.3) U. S. G. S. Datum

Water surface reference points:

(a) From _____ To _____ Elev. 76.3 How det. Owners Levels
Description: Airgage, 3.1' above grd.

(b) From _____ To _____ Elev. [illegible] How det. [illegible]
Description: [illegible]

(c) From 6-29-75 To _____ Elev. 75.3 How det. Owner, survey by
Description: 2" meas. pipe at pumpbase, 1.5' above ground.

(d) From _____ To _____ Elev. _____ How det. _____
Description: _____

Type of well: Rotary Drilled-Reverse Circulation Size 18"-0-336'; 14"-336'-1230'

Original depth: 1250' Soundings: _____

Pumping equipment: Worthington Turbine, Hollow [illegible] for 250 HP
Ser. # [illegible]

Power used: _____

Capacity: _____ Drawdown: _____

Date drilled: 6-8-64 By Beylik Drilling Co.

[illegible] characteristics: _____

D. W. R. 35/11W-20R7 Loc.

D. W. R.

F. C.

		[illegible] Clay (semi cemented)			concentration of sea she
70	80	Sand and gravel	894	924	Gray silty clay
80	190	Clay & thin gravel layers	924	930	Sea shells with gray clay
190	195	Sand & small gravel	930	980	Black silty clay thin
195	210	Soft clay & coarse sand layers			layers fine gravel
			980	1011	Dark brown sandy clay
210	250	Soft brown clay	1011	1020	Black clay interbedded
250	289	Soft silty clay			with coarse sand and
289	294	1/2" gravel & sand			fine gravel
294	297	Gray silty clay	1020	1024	Sand & gravel to 1/4 inch
297	340	Brown clay thin layers coarse sand	1024	1059	Dark gray clay with thin layers sand
340	362	Dark gray clay with silt & wood	1059	1071	Sand and gravel thin layers of clay
362	415	Soft brown clay with thin layers of coarse sand	1071	1088	Clay, thin layers of gravel
			1088	1089	Silt stone
415	18	Sand & gravel coarse	1089	1118	Plastic clay
418	35	Brownish red clay layers of sand & fine gravel	1118	1123	Sand and gravel to 3/4 inch
			1123	1156	Dark brown silty clay
435	436	Coarse sand & gravel to one inch	1156	1170	Coarse gravel to one inch
			1170	1220	Silty clay with layers of coarse sand
436	480	Brown clay (soft) with layers of sand & fine gravel	1220	1250	Plastic clay (brown)
480	537	Blue gray clay (silty)			
537	546	Coarse sand & gravel to 1 1/2 inch			
546	602	Light brown sandy clay			
602	624	Coarse sand & gravel to 3/4 inch			
624	760	Blue plastic clay			
760	862	Brown sandy clay thin layers fine sand (soft)			

Perforations 336' — 1218'

Envir...

Non-Hazardous Waste Data Form

EPA ID No. CAW981684 24

me PEARSON TRUCKING & RIGGING, INC Phone 310 905-2250

ailing Address P.O. BOX 0899, BREA, CA 92622-0899

enerating Site 13555 EXCELSIOR DR. NORWALK, CA 90650

aste: ☐ Liquid ☒ Soil

mated Volume _____ BBLS/GALS 6-8 TONS/YDS

aste Description:

ponents of the Waste	PPM	%	Components of the Waste	PPM	%
Soil 99%		1%			

ecial Handling Instructions ☐ Gloves ☐ Goggles ☐ Other _____

erator certifies that the waste as described is 100% non-hazardous.

[signature] 10-8-93

nature of Authorized Agent Date

me J. & L. Construction Co EPA ID No. ☐☐☐☐☐☐☐☐☐☐☐

dress 20528 LONGWORTH AVE Phone 310-531-1897

LAKEWOOD, CA. 90715 Truck Unit ID _____

Pick Up Date 10-11-93

Order No. _____

nature Date

cility

CAD980883177
Gibson Environmental
End of Commercial Dr.
Bakersfield, CA 93308
(805) 327-0413

☐ CAD981458466
Gibson Environmental
401 Canal Avenue
Wilmington, CA 90748
(310) 549-9117

☐ CAD043260702
Gibson Environmental
475 Seaport Blvd
Redwood City, CA 940
(415) 368-5511

posal Method: Recycle Release # 16466 Actual Tons/Gals _____

Lando Wilkins 10/11/93

nature Date

A Subsidiary of V.L.S., Inc.

ental
UE. SUITE 200
301

ORIGIN: Pearson

DESTINATION: GIBSON ENVIRONMENTAL
END OF COMMERCIAL DRIVE
BAKERSFIELD, CA 93308

DATE: 10/11/93

MANIFEST#: NH2

INVOICE TO:

PRICE:

RIER	RELEASE#	COMMODITY	TDS	PH	GRAV.	NET GALLONS /BBLS
	11464	Soil				

	START TO UNLOAD	FINISH UNLOADING	SOLIDS %	100 %
AM PM	AM PM	AM PM	WASHOUT GALLONS	
	UNLOADED TO: TTU		DEDUCT B S & W %	
RE	DRIVER'S SIGNATURE		NET BARRELS	

RECEIPT TICKET

B 19129

016155-021691 1K

NORM REEVES INC

13555 E EXCELSIOR DR

NORWALK 90650

January 13, 1994

IN REPLY PLEASE REFER TO FILE WM-1
21116-1K

Pearson Trucking & Rigging Inc.
13555 Excelsior Drive
Norwalk, CA 90650

HAZARDOUS MATERIALS UNDERGROUND STORAGE
CLOSURE CERTIFICATION
FACILITY LOCATION: 13555 Excelsior Drive
CLOSURE APPLICATION NUMBER 70295

This office has reviewed the final closure report dated October 20, 1993 required as a part of the subject closure permit. Based on the information submitted, we find that all closure requirements have been completed. With the provision that the information provided to this agency was accurate and representative of existing conditions, it is our position that no further action is required at this time.

Please be advised that this letter does not relieve you of any liability under the California Health and Safety Code or Water Code for past, present, or future operations at this site. Nor does it relieve you of the responsibility to clean up existing, additional, or previously unidentified conditions at the site which cause or threaten to cause pollution or nuisance or otherwise pose a threat to water quality or public health.

Additionally, be advised that changes in the present or proposed use of the site may require further site characterization and mitigation activity. It is the property owner's responsibility to notify this agency of any changes in report content, future contamination findings, or site usage.

If you have any questions regarding this matter, please contact Tan Phan of this office at (818) 458-3513, Monday through Thursday, 7:00 a.m. to 5:30 p.

Very truly yours,

T. A. TIDEMANSON
Director of Public Works

Carl W. Sjoberg
Chief, Industrial Waste Planning & Control
Waste Management Division

UST1/CL205 REV. 08/18/93

cc: California Regional Water Quality Control Board

DATE: 06/08/00 13:23:48 STORMWATER PC INSPECTION, NON-

PAGE:

ILE #: 016155-021691 NAME: NORM REEVES INC
ADD: 13555 E EXCELSIOR DR
NORWALK, CA 90650 AREA: 1K SMD: 15
TREET: CARMELITA RD THOMAS GUIDE: 0082-D3
NTACT: CHICO RAMIREZ - MGR TEL: 562 402 3844

PROC: STORMWATER SAMPLE REQUIRED? N SAMPLE #: _____

INFO: _____

TYPE: I 01 OPERATING PERMIT-LOCAL SEWER STATUS: PERMITTED
URIS: C LOCAL ORDINANCE/CSDLAC EXEMPT
STRY: 202 AUTOMOTIVE REPAIR
LITY: 4E >1250 GAL, 3 COMP, PRECAST
SIC: 7542 CAR WASHES
RDS: RDS AREA:

	FREQUENCY	LAST PERFORMED	NEXT DUE
PECTION	04	01/21/00	09/16/00
PLE	00		
F-MONITOR	00		

N TO: WHITTIER FIELD OFFICE SECT: FIELD INSPECTION UNIT

TS: Min BMPs implemented on site.

KS: _____

TOR: I. Ayala INSPECTION DATE: 07-31-

SP: IA/COMP

Inspection ☑ Routine Inspection ☐ Response to Complaint ☐ Facility has closed or new Facility Information (see attached)

Name: Norm Reeves, Inc. Site Address: 13555 E. Excelsior Area (R/C) Code: 1K

Name: Chico Ramirez Phone: 562/402-3844 Business Type/Activity: Auto Repair SIC: 7542

ility within the County unincorporated area? ☐ Yes ☑ No City: NORWALK

ility covered under any other permits? (Check all that apply) ☐ None ☑ Industrial Was
ality ☑ Hazmat business plan ☐ Underground Storage Tanks ☑ Aboveground storage tan
ept. (Storage) ☐ Hazardous waste generator ☐ Other:

ility covered under a storm water permit? ☑ Does not need coverage ☐ No, but may need to (Refer to Regional Board)
☐ General (filed NOI) ☐ Individual NPDES

facility have a SWPPP? ☐ Yes ☑ No

ACTIVITIES ASSESSMENT CHECKLIST

ITIES - Check each activity present at the site and evaluate its **potential for nt discharge (PPD)**: 1 = low potential, 2 = medium potential, 3 = high al **ircled BMPs require your immediate attention - see back of this report.**	APPLICABLE ACTIVITY Yes	No	PPD	EFFECTIVENESS RATING*
NIMUM BMPs - APPLICABLE TO ALL FACILITIES Ps employed: 1, 2, 3, 4, 9	☑			① ② ③ ● ⑤
HICLE AND EQUIPMENT FUELING Ps employed:		☑		① ② ③ ④ ⑤
HICLE AND EQUIPMENT WASHING/STEAM CLEANING Ps employed: 2	☑			① ② ③ ● ⑤
HICLE AND EQUIPMENT MAINTENANCE AND REPAIR Ps employed: 2, 3, 6, 9	☑			① ② ③ ● ⑤
TDOOR LOADING/UNLOADING OF MATERIALS Ps employed:		☑		① ② ③ ④ ⑤
TDOOR PROCESS EQUIPMENT OPERATIONS AND MAINTENANCE Ps employed:		☑		① ② ③ ④ ⑤
TDOOR STORAGE OF RAW MATERIALS/PRODUCTS/CONTAINERS Ps employed:		☑		① ② ③ ④ ⑤
STE HANDLING AND DISPOSAL Ps employed: 3, 4, 6, 9	☑			① ② ③ ● ⑤
NTAMINATED OR ERODIBLE SURFACE AREAS Ps employed:		☑		① ② ③ ④ ⑤
DING AND GROUNDS MAINTENANCE Ps employed: 2, 4	☑			① ② ③ ● ⑤
FTOP EQUIPMENT Ps employed: 1a, 1b, 1	☑			① ② ③ ● ⑤
DOOR DRAINAGE FROM INDOOR AREAS Ps employed:		☑		① ② ③ ④ ⑤
ER (describe):		☑		① ② ③ ④ ⑤

MPs used and stormwater pollution likely ② **Some BMPs used but not effective** ③ **Some BMPs used and moderately**
control BMPs used and very effective/structural BMPs needed ⑤ **All necessary BMPs used and very effective**

is not a citation. It is furnished to the facility representative to assist in designing and evaluating Best Management Practices to
ollutants to the storm drainage system. A reinspection of your facility (☐ is required) (☑ is not required) to review correction of
e. Please call (562 906-8427 by _____ between 8:00 a.m. to 9:30 a.m. to arrange for a reinspection.

FILE #: 016155-021691 NAME: NORM REEVES INC
ADD: 13555 E EXCELSIOR DR
NORWALK, CA 90650 AREA: 1K SMD: 15
XSTREET: CARMELITA RD THOMAS GUIDE: 0082-D3
CONTACT: CHICO RAMIREZ MGR TEL: 310 402 3844

PROC: STORMWATER SAMPLE REQUIRED? N SAMPLE #: _____

NSP INFO: CLARIFIER LOCATION: OUTSIDE SOUTH OF CARWASH AREA SECOND CONTACT LEE STACY OPS MGR (LOCATED AT CERRITOS)

ERM TYPE: I 01 OPERATING PERMIT-LOCAL SEWER STATUS: PERMITTED
JURIS: C LOCAL ORDINANCE/CSDLAC EXEMPT
NDUSTRY: 202 AUTOMOTIVE REPAIR
ACILITY: 4E >1250 GAL, 3 COMP, PRECAST
SIC: 7542 CAR WASHES
RDS: RDS AREA: SQ FT

	FREQUENCY	LAST PERFORMED	NEXT DUE
INSPECTION	04	06/24/98	05/16/00
SAMPLE	00		
SELF-MONITOR	00		

SSGN TO: WHITTIER FIELD OFFICE SECT: FIELD INSPECTION UNIT

==========

SULTS: All necessary BMPs used on site.

ARKS: _____

CTOR: J. Aze INSPECTION DATE: 01-21-00

DISP: 1A/COMP

Name: Chico Ramirez Phone: 562/402-3844 Business Type/Activity: Car Wash SIC: 7542

cility within the County unincorporated area ? ☐ Yes ☑ No City: NORWALK

cility covered under any other permits? (Check all that apply) ☐ None ☐ Industrial
uality ☑ Hazmat business plan ☐ Underground Storage Tanks ☑ Aboveground storage
ept. (Storage) ☐ Hazardous waste generator ☑ Other 55 gal drums for W/O & anti-free

cility covered under a storm water permit? ☐ Does not need coverage ☐ No, but may need to (Refer to Regional Board)
☑ General (filed NOI) ☐ Individual NPDES

facility have a SWPPP? ☐ Yes ☑ No

ACTIVITIES ASSESSMENT CHECKLIST

ITIES - Check each activity present at the site and evaluate its **potential for nt discharge (PPD)**: 1 = low potential, 2 = medium potential, 3 = high **ircled BMPs require your immediate attention - see back of this report.**	APPLICABLE ACTIVITY Yes	No	PPD	EFFECTIVENESS RATING*
IMUM BMPs - APPLICABLE TO ALL FACILITIES Ps employed: 1-4, 9, 10	☑	☐	1	① ② ③ ● ⑤
ICLE AND EQUIPMENT FUELING s employed:	☐	☑	1	① ② ③ ④ ⑤
ICLE AND EQUIPMENT WASHING/STEAM CLEANING s employed: 2	☑	☐	1	① ② ③ ● ⑤
ICLE AND EQUIPMENT MAINTENANCE AND REPAIR s employed: 2, 3, 4, 6, 9	☑	☐	1	① ② ③ ● ⑤
DOOR LOADING/UNLOADING OF MATERIALS s employed:	☐	☑	1	① ② ③ ④ ⑤
OOR PROCESS EQUIPMENT OPERATIONS AND MAINTENANCE employed:	☐	☑	1	① ② ③ ④ ⑤
OOR STORAGE OF RAW MATERIALS/PRODUCTS/CONTAINERS employed:	☐	☑	1	① ② ③ ④ ⑤
E HANDLING AND DISPOSAL employed: 3, 4, 6, 9	☑	☐	1	① ② ③ ● ⑤
AMINATED OR ERODIBLE SURFACE AREAS employed.	☐	☑	1	① ② ③ ④ ⑤
ING AND GROUNDS MAINTENANCE employed: 3, 4	☑	☐	1	① ② ③ ● ⑤
OP EQUIPMENT mployed: 1	☑	☐	1	① ② ③ ● ⑤
OOR DRAINAGE FROM INDOOR AREAS mployed:	☐	☑	1	① ② ③ ④ ⑤
(describe):	☐	☑	1	① ② ③ ④ ⑤

s used and stormwater pollution likely ② Some BMPs used but not effective ③ Some BMPs used and moderately e
trol BMPs used and very effective/structural BMPs needed ⑤ All necessary BMPs used and very effective

ot a citation. It is furnished to the facility representative to assist in designing and evaluating Best Management Practices to tants to the storm drainage system. A reinspection of your facility (☐ is required) (☑ is not required) to review correction of
lease call 562 906-8427 by _____ between 8:00 a.m. to 9:30 a.m. to arrange for a reinspection.

entative Signature: _____ Date: 01-21-00

acility Representative: Francisco Ramirez "Chico" Inspector: [illegible]

NORM REEVES INC
P.O. BOX 3010
CERRITOS, CA 90703

13555 EXCELSIOR DR
LEE STACY, OPER MGR
(310) 402-3844

<<<<< PRIMARY CONTA
<<<<< CONTACT PHON

TREAT/STORE/DISPOSE INDUSTRIAL WASTE MATERIALS LOCATED AT THE FACILITY ABOVE UNDER THE SANITARY SEWER AND INDUSTRIAL WASTE
DINANCE FOR:

CITY OF NORWALK LOCAL ORDINANCE/CSDLAC EXEMPT	<<<<< AREA/CITY <<<<< JURISDICTION	MC, A7, CH3, S7300 AUTOMOTIVE REPAIR	<<<<< ORDINANCE/MU <<<<< INDUSTRY

INDUSTRIAL WASTE OPERATIONS REGULATED BY THIS PERMIT CONSIST OF THE FOLLOWING:
TE GENERATING OPERATIONS: CAR WASHING
CONSTITUENTS: DILUTED SOAP, ENGINE DEGREASER, AND WATER
DISCHARGE TIME: FROM 08.00.00 TO 17.00.00 DISCHARGE DAYS: M T W TH F SA
AVERAGE FLOW: 96 GAL PER DAY PEAK FLOW: 8 GAL PER MIN

S PERMIT IS SUBJECT TO THE FOLLOWING REQUIRMENTS:

A1 ON-SITE, PUBLIC SEWER
B1 NOT AUTHORIZED, PUBLIC SEWER
C1 GENERAL CONDITIONS & LIMITATIONS
D1 EFFLUENT LIMITS, LOCAL, JOINT OUTFALL

PLANS APPROVED IN CONJUNCTION WITH THIS PERMIT AND ANY PLANS REFERENCED HEREIN ARE MADE PART OF THIS PERMIT.
INDUSTRIAL WASTE ENGINEERING INSPECTOR IN YOUR AREA WILL EXPLAIN THE PERMIT CONDITIONS, AND MAKE PERIODIC
PECTIONS OF YOUR OPERATIONS. THIS PERMIT IS SUBJECT TO ANNUAL INDUSTRIAL WASTE INSPECTION FEES.

A. TIDEMANSON
ECTOR OF PUBLIC WORKS

WASTE MANAGEMENT DIVISION

DATE OF ISSUANCE: 05/16/94

38-003 DPW 12/86

NGELES COUNTY DEPARTMENT OF PUBLIC WORKS
MANAGEMENT DIVISION
BOX 1460
BRA, CA 91802-1460 TEL: (818) 458-3517

INDUSTRIAL WASTE DISPOSAL PERMIT
OPERATING PERMIT-LOCAL SEWER

PERMIT
EFFECTIVE DA
EXPIRATION DA

SSION IS HEREBY GRANTED TO:

NORM REEVES INC P.O. BOX 3010 CERRITOS, CA 90703	<<<<< PERMITTEE	016155 021691 1K 13555 EXCELSIOR DR LEE STACY, OPER MGR (310) 402-3844	<<<<< FIL <<<<< FAC <<<<< PRI <<<<< CON

PUBLIC W

EAT/STORE/DISPOSE INDUSTRIAL WASTE MATERIALS LOCATED AT THE FACILITY ABOVE UNDER THE SANITARY SEWER AND INDUSTRI
NCE FOR:

CITY OF NORWALK LOCAL ORDINANCE/CSDLAC EXEMPT	<<<<< AREA/CITY <<<<< JURISDICTION	MC, A7, CH3, S7300 AUTOMOTIVE REPAIR	<<<<< OR <<<<< IN

POST THIS AT YOUR LOCATION

INDUSTRIAL WASTE DISPOSAL PERMIT CONDITIONS AND LIMITATIONS

ON-SITE DISPOSAL – PUBLIC SANITARY SEWER

posal of industrial wastewater to the public sanitary sewer system shall be limited to the flow rate indicated below:

] a. Local Sewer. The maximum permitted peak flow rate to the sewer shall be 7.5 gallons per minute (gpm).
] b. Trunk Sewer. Maximum permitted daily flow to the sewer shall be no greater than 25% in excess of the value on line 16 of the attached Permit for Industrial Wastewater Discharge.

treatment, monitoring and control facilities required under this permit shall consist of the system(s) indicated belo

] a. Sampling point prior to combining industrial wastewater flow with domestic wastewater.
] b. Final gravity separator (clarifier) 1500 gallon capacity, 3 stage.
] c. pH measurement and recording system.
] d. Automatic pH control.
] e. Flow measurement.
] f. Automatic rainwater diversion system with alarm capable of diverting storm flow in excess of the first 0.10 inch of rain from the sanitary sewer system.
] g. _____

strial wastewater shall at all times meet the following effluent quality limitations prior to discharge to the sanita
er system:

a. As specified in **Part D** -- Effluent Quality Limitations.
b. Additional quality limitations: _____

permitee shall submit the following periodic reports:

a. Self-monitoring and/or industrial wastewater treatment surcharge reports as may be required by the Sanitation Districts of Los Angeles County. ***NOTE: These reports are to be submitted directly to Sanitation Districts.***
b. Self-monitoring compliance reports as described in **Part E** of this permit.

quired industrial wastewater collection, pretreatment, monitoring, disposal and sampling facilities must be cordance with approved plans and prior to initiating any discharge to the sewer system.

INDUSTRIAL WASTE DISPOSAL PERMIT

Part D - EFFLUENT QUALITY LIMITATIONS - JOINT OUTFALL PERMIT

CONSTITUENTS	PHASE 1 LOCAL EFFLUENT LIMITS, mg/L
Arsenic	3
Cadmium	15
Chromium (Total)	10
Copper	15
Cyanide (Total)	10
Dissolved Sulfides	0.1
Lead	40
Mercury	2
Nickel	12
pH Range	never lower than 6
Silver	5
Zinc	25
Floatable Oil & Grease	None Visible
Temperature	140°F

DEPARTMENT OF PUBLIC WORKS

900 SOUTH FREMONT AVENUE
ALHAMBRA, CALIFORNIA 91803-1331
Telephone: (818) 458-5100

THOMAS A. TIDEMANSON, Director

ADDRESS ALL CORRESPONDENCE
P.O. BOX 1460
ALHAMBRA, CALIFORNIA 91802-14

May 5, 1994

IN REPLY PLEASE
REFER TO FILE WM-1
21691-1K

Mr. Lee Stacy
Norm Reeves, Incorporated
P.O. Box 3010
Cerritos, CA 90703

Dear Mr. Stacy:

APPLICATION FOR INDUSTRIAL
WASTEWATER DISPOSAL PERMIT (A93366)
13555 EXCELSIOR DRIVE, NORWALK

The application/plans you have submitted have been reviewed by this office, and are NOT approved because additional information is required to allow proper evaluation of your operations and their possible effects on the sewerage system and environment. The plans are hereby returned less one reference copy for our file. Please revise your submittal in accordance with the items indicated below:

1. Show the connection to the public sewer on the plans.

2. Show the continuation of the waste line extending out from th west side of the building.

3. Show all floor drains, floor sinks, service sinks, and wast lines and facilities for handling industrial wastewater from th point of origin to the connection to the public sewer. A equipment or facilities generating industrial wastewater must identified on plans.

4. Separate sanitary wastes originating from restrooms, lavatorie drinking fountains, etc., from industrial process wastewat until all industrial wastewater pretreatment or flow measuri steps are completed.

5. A gravity separation interceptor with sampling box is requi (County Standard 2041-0, enclosed). Provide and show on pla Per County Plumbing Code, Title 28, a trap, cleanout, and v are required. The capacity of the interceptor should be desig for minimum of 30 minutes retention time for peak flow discha rate or minimum of 510 gallons, whichever is larger.

6. Submit MSDS for all the chemicals used in the industrial proc

7. Provide and show on plans all storage areas for chemicals an waste materials stored at the subject facility, with a tank/

such materials may potentially enter the sewer syst
contaminate the soil. Spill containment should be design
the volume of the largest tank or 10 percent of the drum
(whichever is greater), plus 6 inches of rainfall ov
containment area (if outdoors). Submit a typical detail
containment curb and specify the materials of constructio

8. Interior walls and floors within all spill containment
shall be cleaned, repaired, and sealed with an epoxy type
which is compatible with materials located within said
Provide this office with manufacturer's literature of s
sealant and indicate on drawing areas to be sealed.

9. The contact joint for spill containment walls or
constructed on existing concrete, masonry, or asphalt s
bonded to the existing surface. Provide this offic
manufacturer's literature of the selected bonding age
indicate on drawing areas to be bonded.

10. No floor drains shall be within spill containment areas.

11. Place the name and address of the company having the was
discharge on the lower right-hand corner of each sheet
plans.

12. Please return four sets of plans and all supporting info
to this office within 30 days from the date of this lett

If you have any questions regarding this matter, please
Mr. Orville L. Sabado of this office at (818) 458-3557, Monday
Thursday, 7:00 a.m. to 5:30 p.m.

Very truly yours,

HARRY W. STONE
Acting Director of Public Works

for M. David Esfandi
Supervising Civil Engineer I
Waste Management Division

il 29, 1994

Dave Esfandi
nty of Los Angeles
artment of Public Works
. Box 1460
ambra, CA 91802-1460

RECEIVE
MAY - 3 199
DEPARTMENT OF PUBLIC W
WASTE MANAGEMENT DIV

Industrial Waste Disposal Permit
13555 Excelsior Drive
Norwalk, CA 90650

r Mr. Esfandi:

s letter is in reference to our application for an Industrial
te Disposal Permit at the above offsite location. The plans
accompanying cover letter were hand delivered to your office
April 21, 1994.

derstand that there is a backlog of applications and you are
cessing them as quickly as possible. But is there any
sibility that our application could be expedited?

t Norm Reeves Honda have found ourselves in a particularly
ard position. We are in the mist of major construction and
deling at our main facility. It has become increasingly
icult to rise to the demand of providing washed and detailed
and used cars at this facility.

intent was to be operational at the Excelsior offsite by no
eliminating this present condition.

eems that no matter how well a company attempts to plan for
ible scenarios, there are inevitably unforseen circumstance
occur relative to contractors, bids, completion dates, tim
es, etc.

he contractors and subcontractors at our main facility proc
their schedules, the workable space for our car washing ar
ling activities continue to diminish. Our operations are
aching a gridlock.

fice to assist us in the predicament we find ourselves in,
will be greatly appreciated.

ank you for your consideration.

ncerely,

e Stacy
stems & Operations Manager

Yvonne Taylor
Mark Murray, General Manager

April 20, 1994

County of Los Angeles
Department of Public Works
P.O. Box 1460
Alhambra, Ca. 91802-1460

Gentlemen:

Norm Reeves Honda Superstore is opening a off-site location to Distribute Parts,Repair Used Cars, Pre-deliver New Cars, wash and detail new and used cars. The process of washing cars is why we are applying for a Industrial Waste Disposal Permit. We will be installing a wash area and a Clarifier to intercept grease and dirt. Our plan is to wash cars with soap and water and the run off will go into the Clarifier. We would use approximately 1 gallon of soap per day. We will also be washing the engines of our used cars and that requires engine degreaser to remove the dirt. We would use about .5 gallons of degreaser per day. Our Clarifier will be checked every six months for build up of sludge and will be pumped out when necessary.

If anyone has any questions don't hesitate to give me a call at (310)402-3844 ext.432.

Sincerely,

Lee Stacy
System and Operation Manager

Lee Stacy
Systems/Operations Manager
Ext. 432

NORM REEVES HONDA SUPERSTORE

S AUTO SQUARE
10, Cerritos, CA 90703-3010
(310) 402-3844
(714) 761-2558

gal/day 1 day/8 hrs 1 hour/60 min

OS AUTO SQUARE
90701-5398 • (310) 402-3844 (714) 761-25

) LISTED DOUBLE WALL TANKS

& Q.	DIMENSIONS H x W x L	GAUGE STEEL	SHIPPING WEIGHT
	36x30x30	12	320 lbs.
	36x36x32	12	400 lbs.
	36x36x50	12	567 lbs.
	36x40x58	12	641 lbs.
	36x40x72	12	760 lbs.
	36½x40x87	12	810 lbs.
	37x40x112	12	1100 lbs.
	48x40x100	11	1500 lbs.
	48x40x117	11	1729 lbs.
	53½x57x112	10	2200 lbs.

F.O.B. Superior

is time

UDES

" inspection fill hatch with lock device.
d & float gauge for primary tank.
g gauge rod for secondary tank (ANNULAR SPACE).
opening.
venting for primary & secondary tanks.
lift skids to keep tank off ground. (Optional heights available)
olor of your choice.

ONAL

stems with environmental cover.
protection devices.
shop service — Environmental Consulting Services to obtain necessary permits.**
— Installation service available.

agencies regarding requirements and permits before attempting to install ANY

TED SINGLE WALL ALSO AVAILABLE

ing the oil and automotive industry.
'S 45 years of experience without a
aim is reflected in its sturdy all steel
UL Listed double wall tank.

ERIOR offers quality, warranty and

Distributed by:

NAME NORM REEVES INC.

ADDRESS 13555 EXCELSIOR DR.

Uninc. Co. Territory

City of NORWALK

Co. Engr. is City Engr.
Yes ___ No ___

eck By DCS

	OK
Required No. of Plans	4
.W. Plans and Details	—
Permit Application (County, City, San. Dists.)	COUNTY
Permit Application Fee Received	# 76.00
City Authorization Received	—
.W. Statement	—
Critical Parameter Report/Addl. Infor. Questionnaire	—
Type of I.W. Facilities (I-2-510. Nottingham 750. etc.)	2041-C
.W. Facilities Adequate	—
Method of Disposal (local. trunk. ground. haul. etc.)	LOCAL
Allocable Sewer Capacity (Peak Flow in gpm)	7.5 gpm
-File Request Form (Indicate I-No. & Region. if assigned)	I-21691
Permit Form	—
Rainwater Diversion System Required	Yes ___ No X
Plans/Application Approved for Transmittal to San. Districts	—

Reviewed By: _____

Trap Card Required Yes ___ No ___

W-UP INSTRUCTION:

nas Guide Page No. & C/D	82-03 NTG: 777-E4
Page No.	2081
ty Code	4E
of Rain Diversion System	—
uare Footage of Unroofed Area	—
ard Industrial Classification No.	7542
try Code	204

WASTE MANAGEMENT DIVISION
CLEARANCE
FOR INDUSTRIAL WASTES

Facilities for the collection and disposal of liquid industrial wastes including any floor drains, floor sinks and interceptors or other pretreament facilities shall be installed as shown on this plan with the traps, vents or other appurtenances required by the Plumbing Code. No additions or alterations of these facilities shall be made without the written permission of the Dept. of Public Works. This clearance does not permit or approve the violations of the provisions of any ordinance or statute.

By David M. Nam Date 5-12-1994
WASTE MANAGEMENT DIVISION

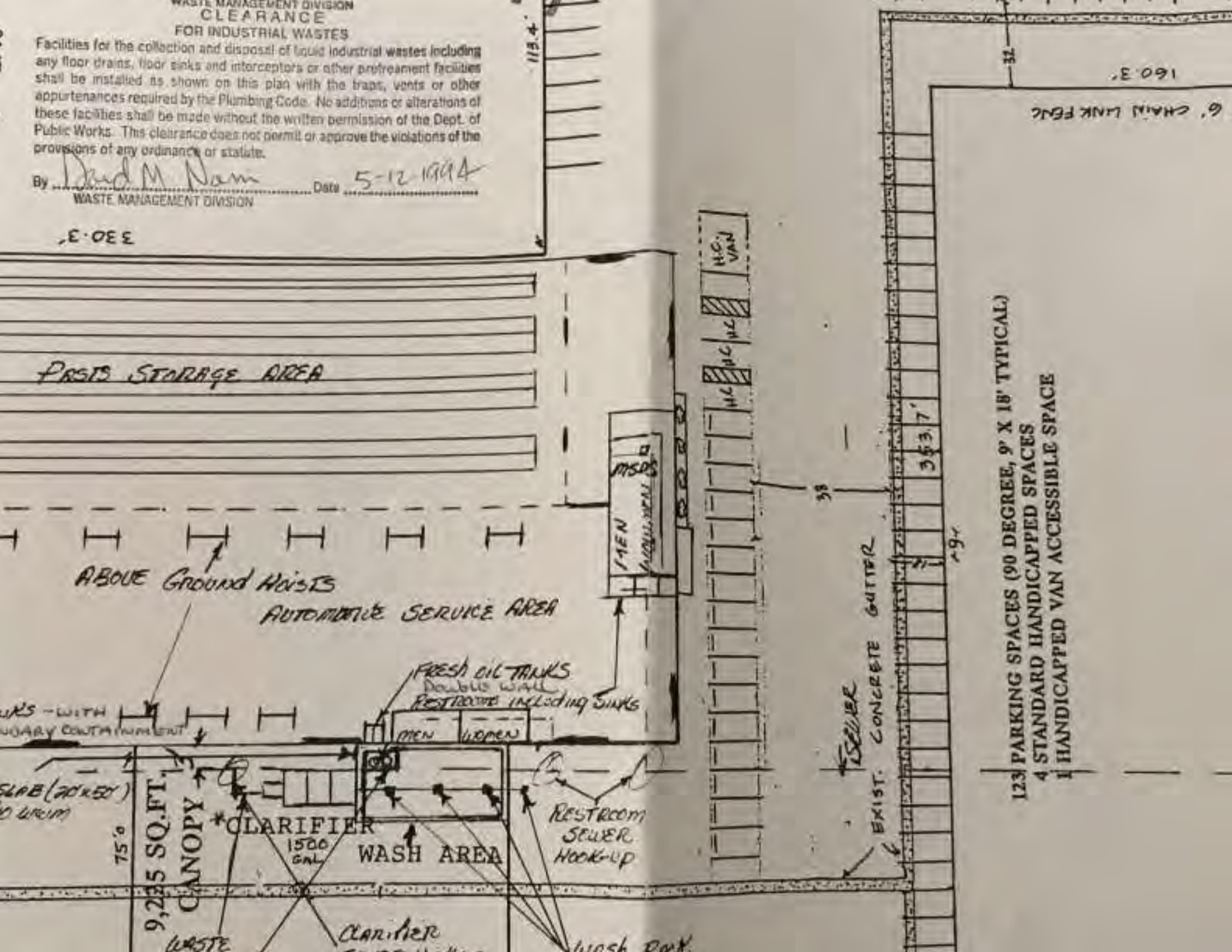

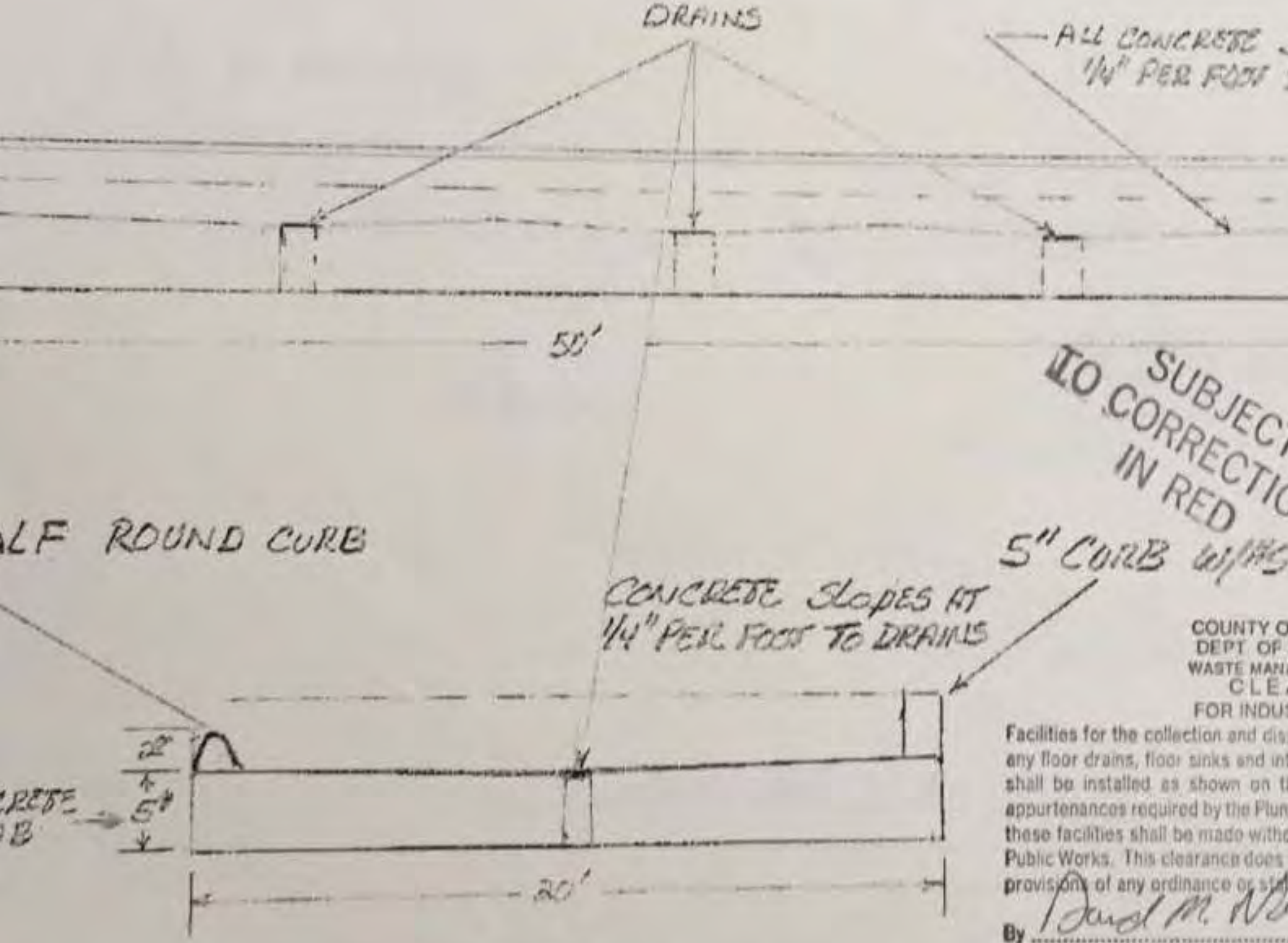

COUNTY O
DEPT OF
WASTE MAN
CLE
FOR INDU

Facilities for the collection and dis
any floor drains, floor sinks and in
shall be installed as shown on t
appurtenances required by the Plun
these facilities shall be made with
Public Works. This clearance does
provisions of any ordinance or sta

By David M. W

WASTE MANAGEMENT DIVISI

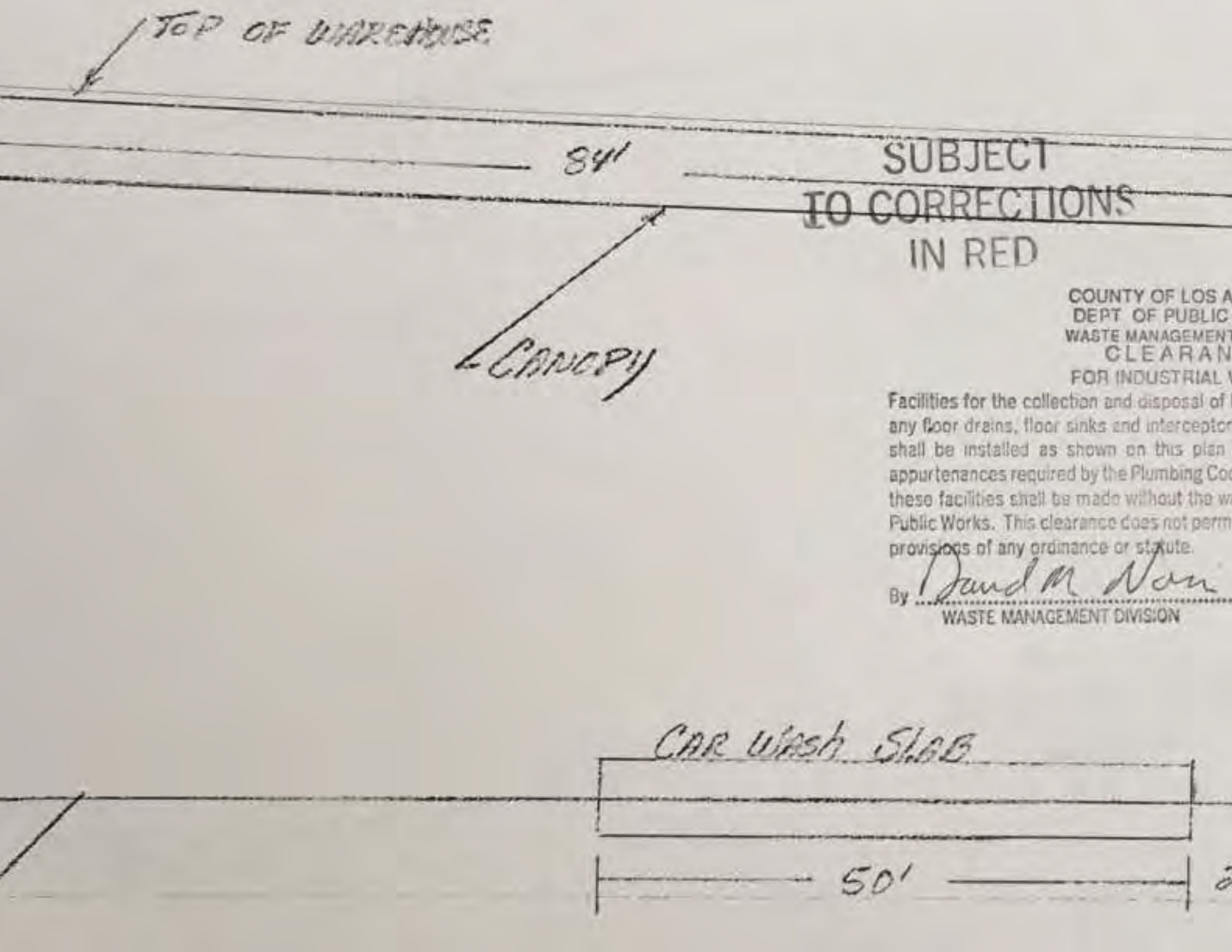

SUBJECT
TO CORRECTIONS
IN RED

COUNTY OF LOS A
DEPT OF PUBLIC
WASTE MANAGEMENT
CLEARAN
FOR INDUSTRIAL

Facilities for the collection and disposal of
any floor drains, floor sinks and interceptor
shall be installed as shown on this plan
appurtenances required by the Plumbing Co
these facilities shall be made without the w
Public Works. This clearance does not perm
provisions of any ordinance or statute.

By David M Nan

WASTE MANAGEMENT DIVISION

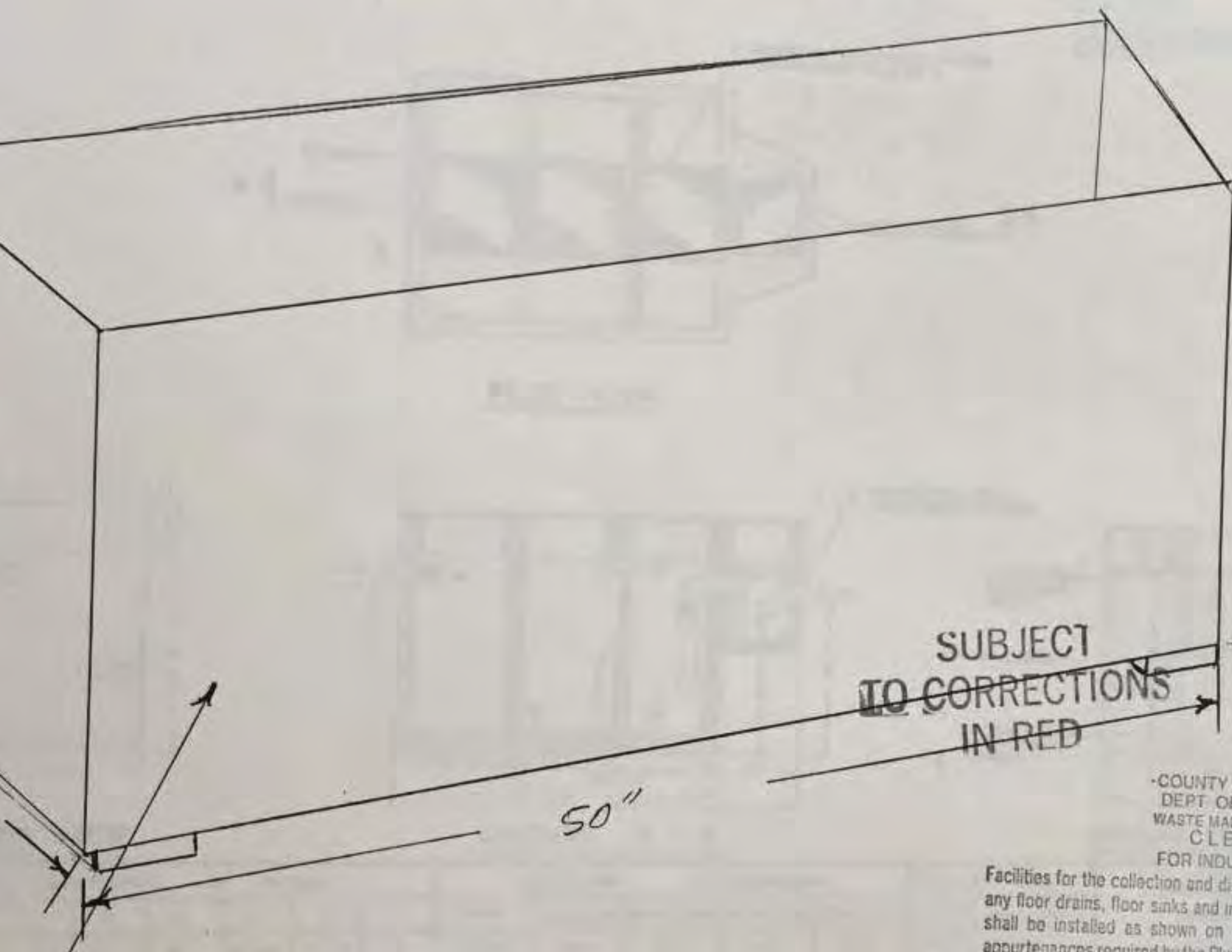

SUBJECT
TO CORRECTIONS
IN RED

-COUNTY
DEPT. O
WASTE MA
CLE
FOR INDU

Facilities for the collection and d
any floor drains, floor sinks and i
shall be installed as shown on
appurtenances required by the Pl



PLAN VIEW



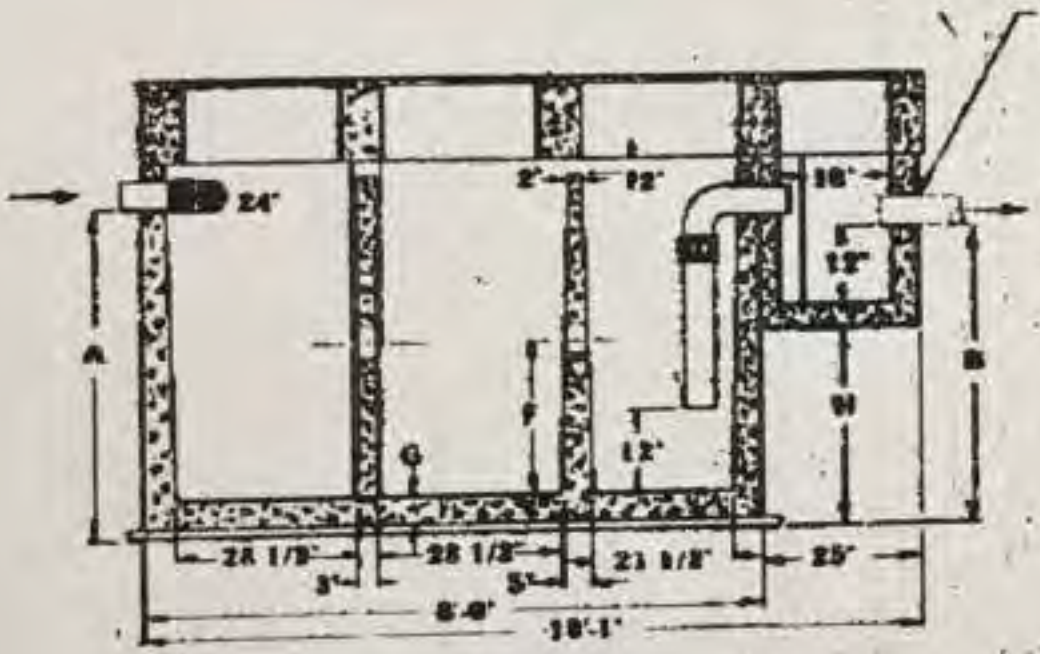

SECTION A - A



VIEW

OUTL

DIMENSIONS IN INCHES						EXCAVATION SPECIFICATIONS				DWG. NO. 1083
	B	E	F	G	H	MODEL	PC SG-750	PC SG-1000	PC SG-1200	PC SG-1500	SCALE: 3/8" = 1'-0"
	74	75	15 3/8	4 1/2	21	LENGTH	12'-0"	12'-8"	12'-0"	12'-0"	SHEET 1 of 1

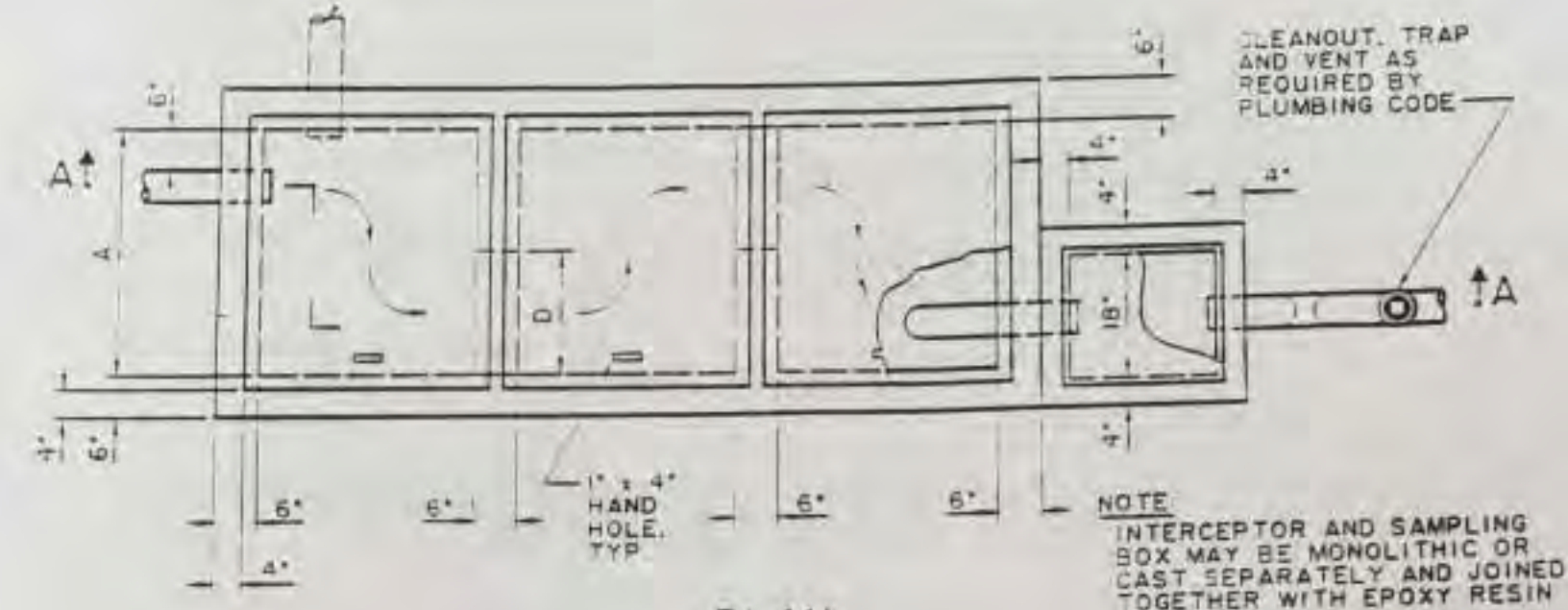

PLAN

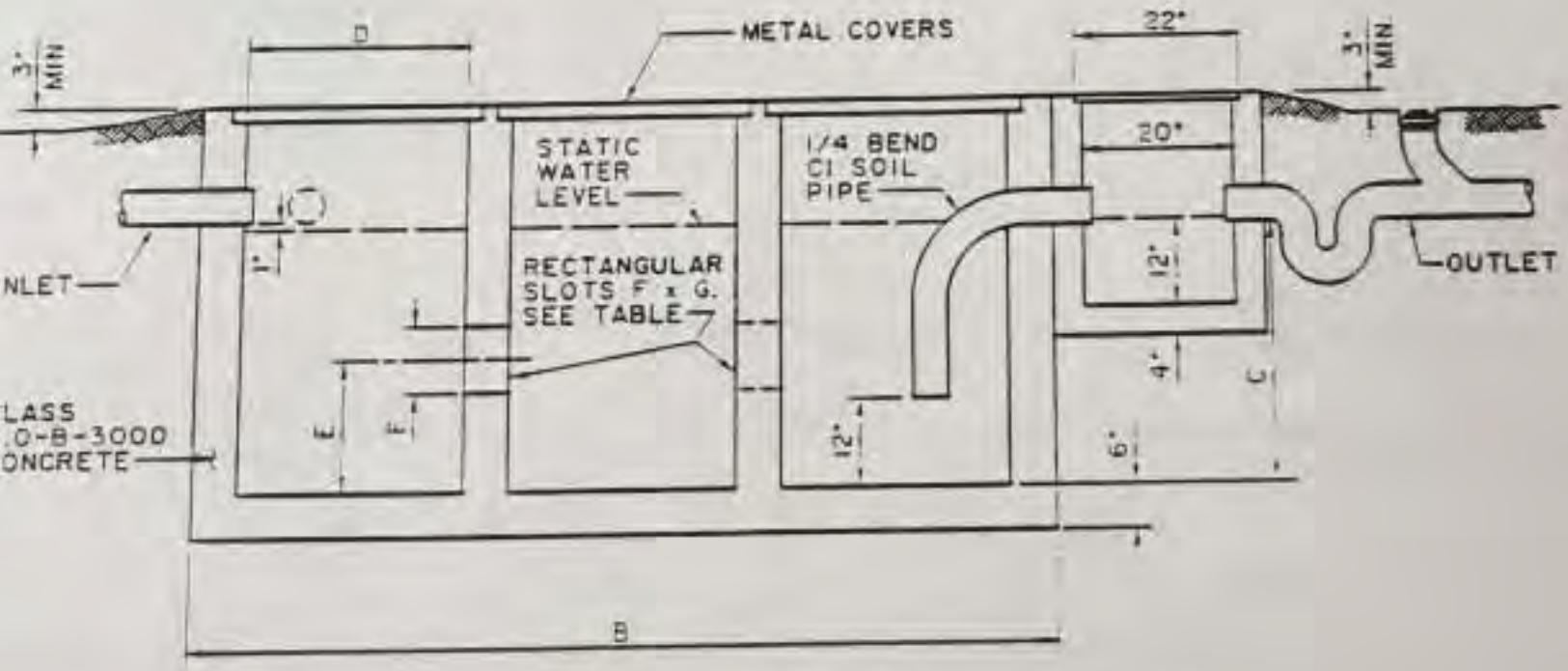

SECTION A-A

CITY LONS	DIMENSIONS A	B	C	D	E	F	G	COVER SIZE	METAL COVERS	PIP SIZ
10	3'-0"	9'-6"	3'-0"	2'-6"	18"	4 1/2"	18"	2'-10"x3'-4"	1/4" STEEL PLATE	4" M
66	3'-6"	10'-3"	4'-0"	2'-9"	24"	6"	21"	3'-1"x3'-10"	3/8" ALUMINUM PLATE	4" M
60	4'-0"	12'-6"	4'-0"	3'-6"	24"	6"	24"	3'-10"x4'-4"	3/8" ALUMINUM PLATE	4" M

LOS ANGELES COUNTY DEPARTMENT OF PUBLIC WORKS

********** Section I PRODUCT IDENTIFICATION **********

PRODUCTS CO., INC.
06 MONTAGUE STREET
OMA, CA 91331

Product Identity as used on label and list:
[275 PINK CAR SHAMPOO]

********** Section II HAZARDOUS INGREDIENTS **********

ical Name	%	PEL/OSHA	TLV-ACGIH	CAS NUMBER	OTHER NOTES (See Explanation in Sec.
HAZARDOUS, NON-TOXIC	N/L	N/L	N/L	N/L	NON-RESTRICTED

********** Section III PHYSICAL DATA **********

ing Point: 210 Specific Gravity: 1.03 Vapor Pressure: N/A Volatiles: >80 % Vapor Density (Air=1) N/A
bility: SOLUBLE Evaporation Rate (Water=1): N/A Appear. & Odor PINK LIQUID WITH LEMON ODOR.

********** Section IV FIRE AND EXPLOSION DATA **********

Codes: Health N/D Flammability N/D Reactivity N/D
Point: N/A Flammability Levels: LEL N/A UEL N
guishing Media : CO2 DRY FOAM.
rdous Decomposition Products: NONE

al Fire Fighting Procedures: NONE

al Fire & Explosion Hazards: NONE

********** Section V HEALTH HAZARD DATA **********

sible Exposure Level: N/K
s of Overexposure -
AND CHRONIC]: EYES:NOT EXPECTED TO BE A PROBLEM. SKIN:NOT EXPECTED TO BE A PROBLEM. INHALATION:NOT EXPECTED TO BE A PROBL
STION:MAY CAUSE NAUSEA.

genicity: NTP N/L IARC N/L OSHA N/L
nd Symptoms of Exposure: N/L

Conditions Aggravated by Exposure: NOT EXPECTED TO BE A PROBLEM.

d Procedures: SKIN:NOT EXPECTED TO BE A PROBLEM. EYES:FLUSH WITH WATER FOR 15 MINUTES. IF IRRITATION PERSISTS, CALL PHY
TION:NOT EXPECTED TO BE A PROBLEM. INGESTION: CONSULT PHYSICIAN.

Routes of Entry: SKIN, INHALATION, INGESTION

CONTINUED ON PAGE : 2

etibility: NONE
ous Decomposition Products: SEE SECTION IV
ous Polymerization: WILL NOT OCCUR

Stability: STABLE

********** Section VII SPILL OR LEAK PROCEDURES **********

do be taken in Case Material is Released or Spilled: SOAK UP WITH INERT, ABSORBANT MATERIAL. SCOOP UP AND PLACE IN A PROPER
E DISPOSAL CONTAINER.

Disposal Method: DISPOSE OF IN ACCORDANCE WITH STATE AND LOCAL REGULATIONS.

********** Section VIII PROTECTIVE EQUIPMENT TO BE USED **********

tory Protection: USE OUTDOORS

tion: N/L

ive Gloves: NOT NECESSARY
tection: NOT NECESSARY
rotective Equipment: NONE

********** Section IX SPECIAL PRECAUTIONS AND OTHER COMMENTS **********

ntrols: FOLLOW DIRECTIONS ON THE CONTAINER FOR PROPER USE OF THIS PRODUCT.

ctices: USE COMMON SENSE AND CARE AROUND CHEMICALS. NEVER MIX CHEMICALS. CONSULT YOUR SUPERVISOR FOR OTHER PRACTICES. ALL
CES DEPEND ON YOUR SPECIFIC BUSINESS.

Practices: SEE WORK PRACTICES.

ons to be Taken in Storing and Handling: STORE IN A COOL DRY PLACE, OUT OF DIRECT SUNLIGHT. KEEP OUT OF REACH OF CHILDREN.

ions for Other Notes in Section II

To the best of our knowledge, the information contained herein is accurate. However, MOC Products does not assume
lity, whatsoever, for the accuracy or completeness of this information. Final determination of suitability of a
al is the sole responsibility of the user. All materials may present unknown health hazards & should be used with caution
oduct use, which is not in conformance with this DATA SHEET, or which involves using the product in combination with a
process, is the sole responsibility of the user.

- Not Applicable, N/E - Not Established, N/K - Not Known, N/D - Not Determined, N/R - Not Required, N/L - Not Listed

75

END OF MSDS

MUC Products Co., Inc. ; Information 1-818-896-2258

********** Section I PRODUCT IDENTIFICATION **********

PRODUCTS CO., INC.
6 MONTAGUE STREET
INA, CA 91331

Product Identity as used on label and list:
[345 ENGINE DEGREASER]

********** Section II HAZARDOUS INGREDIENTS **********

ical Name	%	PEL/OSHA	TLV-ACGIH	CAS NUMBER	OTHER NOTES (See Explaination in Se
IGAL SPIRITS	60	500 PPM	100 PPM	8052-41-3	
ETHYL BUTYLETHER	6	50 PPM	25PPM	111-76-2	
ENE	5	200 PPM	100 PPM	108-88-3	

********** Section III PHYSICAL DATA **********

ing Point: 279 Specific Gravity: .910 Vapor Pressure: N/A Volatiles: 100 % Vapor Density (Air=1) N
bility: 0% Evaporation Rate (Water=1): .93 Appear. & Odor CLEAR LIQUID WITH A HYDROCARBON ODO

********** Section IV FIRE AND EXPLOSION DATA **********

Codes: Health Flammability Reactivity
Flammability Levels: LEL 4.0 % U
Point: 96 F
nguishing Media : REGULAR FOAM OR CARBON DIOXIDE OR DRY CHEMICAL
rdous Decomposition Products: MAY FORM TOXIC MATERIALS: CARBON DIOXIDE AND CARBON MONOXIDE, VARIOUS HYDROCARBONS, ETC.

ial Fire Fighting Procedures: WEAR SELF CONTAINED BREATHING APPARATUS WITH A FULL FACEPIECE OPERATED IN THE POSITIVE P
AND MODE WHEN FIGHTING FIRES.

ual Fire & Explosion Hazards: VAPORS ARE HEAVIER THAN AIR AND MAY TRAVEL ALONG THE GROUND OR MOVED BY VENTILIATION AND I
T, PILOT LIGHTS, OR OTHER FLAMES AND IGNITION SOURCES AT LOCATIONS DISTANT FROM MATERIAL HANDLING POINT.

********** Section V HEALTH HAZARD DATA **********

ssible Exposure Level: 100 PPM
ts of Overexposure -
E AND CHRONIC): EYES- CAN CAUSE IRRITATION
N PROLONGED OR REPEATED CONTACT CAN CAUSE MODERATE IRRITATION, DEFATTING, DERMATITIS.
ATHING- EXCESSIVE INHALATION OF VAPORS CAN CAUSE NASAL AND RESPIRATORY IRRITATION, CENTRAL NERVOUS SYSTEM EFFECTS INC
INESS, WEAKNESS, FATIGUE, NAUSEA, HEADACHE AND POSSIBLE UNCONSCIOUSNESS, AND EVEN DEATH.
LLOWING- CAN CAUSE GASTROINTESTINAL IRRITATION, NAUSEA, VOMITING, AND DIARRHEA. ASPIRATION OF MATERIAL INTO THE LUNG
MICAL PNEUMONITIS WHICH CAN BE FATAL.

nogenicity: NTP N/L IARC N/L OSHA N/L
and Symptoms of Exposure: SEE SECTION V

al Conditions Aggravated by Exposure: DERMATITIS

Aid Procedures: SKIN- THOROUGHLY WASH EXPOSED AREA WITH SOAP AND WATER. REMOVE CONTAMINATED CLOTHING BEFORE RE-USE.
- FLUSH WITH LARGE AMOUNTS OF WATER, LIFTING UPPER AND LOWER LIDS OCCASIONALLY, GET MEDICAL ATTENTION.
LOWED- DO NOT INDUCE VOMITING, KEEP PERSON WARM, QUIET, AND GET MEDICAL ATTENTION. ASPIRATION OF MATERIAL INTO TH
OMITING CAN CAUSE CHEMICAL PNEUMONITIS WHICH CAN BE FATAL.
THED- REMOVE INDIVIDUAL TO FRESH AIR. IF BREATHING IS DIFFICULT ADMINISTER OXYGEN. KEEP PERSON WARM QUIET & GET MED

ctivity: AVOID CONTACT WITH STRONG OXIDIZING AGENTS.
ous Decomposition Products: SEE SECTION IV
eous Polymerization: CANNOT OCCUR Stability: STABLE

********** Section VII SPILL OR LEAK PROCEDURES **********
to be taken in Case Material is Released or Spilled: ABSORB LIQUID ON PAPER, VERMICULITE, FLOOR ABSORBENT OR OTHER ABSORBENT M
AL AND TRANSFER TO PROPER WASTE DISPOSAL CONTAINER.
E SPILL: ELIMINATE ALL IGNITION SOURCES (FLARES, FLAMES INCLUDING PILOT LIGHTS, ELECTRICAL SPARKS). PERSONS NOT WEARING PROTEC
EQUIPMENT SHOULD BE EXCLUDED FROM AREA OF SPILL UNTIL CLEAN-UP HAS BEEN COMPLETED. STOP SPILL AT SOURCE, DIKE AREA OF SPILL
REVENT SPREADING, PUMP LIQUID TO SALVAGE TANK, FOLLOW SMALL SPILL PROCEDURES FOR REMAINING LIQUID. FOLLOW ALL REGULATIONS.
isposal Method: DISPOSE OF IN ACCORDANCE WITH ALL LOCAL, STATE AND FEDERAL REGULATIONS.

********** Section VIII PROTECTIVE EQUIPMENT TO BE USED **********
tory Protection: IF WORKPLACE EXPOSURE LIMITS OF PRODUCT OR ANY COMPONET EXCEED A NIOSH/MSHA APPROVED AIR SUPPLIED RESPIATOR
YISED IN ABSENCE OF PROPER ENVIRONMENTAL CONTROL. OSHA REGULATIONS ALSO PERMIT NIOSH/MSHA RESPIRATORS, NEGATIVE PRESSURE TY

tion: PROVIDE SUFFICIENT MECHANICAL VENTILATION TO MAINTAIN EXPOSURE BELOW TLV(S).

ive Gloves: WEAR RESISTANT GLOVES SUCH AS: NITRILE RUBBER.
tection: CHEMICAL SPLASH GOGGLES IN COMPLIANCE WITH OSHA REGULATIONS ARE ADVISED.
rotective Equipment: TO PREVENT REPEATED OR PROLONGED SKIN CONTACT, WEAR IMPERVIOUS CLOTHING AND BOOTS.

********** Section IX SPECIAL PRECAUTIONS AND OTHER COMMENTS **********
ntrols: TREAT CONTAINERS WITH ALL PRECATIONS THAT MATERIAL SHOULD BE TREATED AS CONTAINER RETAINS TRACE QUANTITIES.

ctices: WATCH ALL EXPOSURE LIMITS TO KEEP EXPOSURE BELOW TLV(S) AND PEL

Practices: CHEMICAL RESISTANT GLOVES AND GOGGLES ARE RECOMMENDED

ons to be Taken in Storing and Handling: FOLLOW ALL PRECAUTIONS GIVEN BY MSDS.

ions for Other Notes in Section II

: To the best of our knowledge, the information contained herein is accurate. However, NDC Products does not ass
lity, whatsoever, for the accuracy or completeness of this information. Final determination of suitability o
al is the sole responsibility of the user. All materials may present unknown health hazards & should be used with ca
roduct use, which is not in conformance with this DATA SHEET, or which involves using the product in combination wi
process, is the sole responsibility of the user.

- Not Applicable, N/E - Not Established, N/K - Not Known, N/D - Not Determined, N/R - Not Required, N/L - Not Listed

045 END OF MSDS

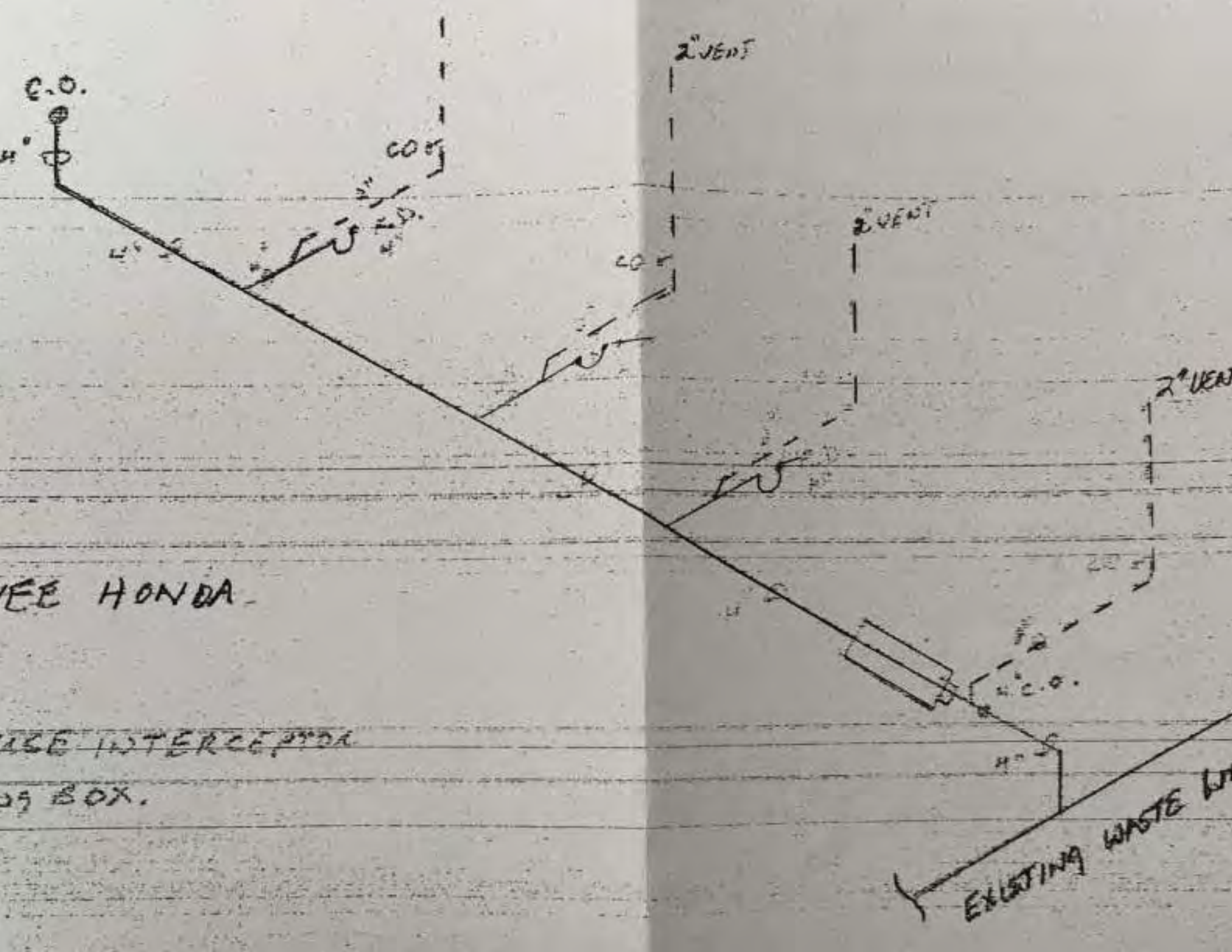
C.O.
4"
CO
2" VENT
2" VENT
2" VEN
EE HONDA
ASE INTERCEPTOR
OS BOX.
EXISTING WASTE W

(X) Corporation
( ) Partnership
( ) Individual

APPLICANT (Firm Name) NORM REEVES, INC.
(Please Print)

MAILING ADDRESS P.O. Box 3010, Cerritos, CA 90703
Street (P. O. Box) City State Zip

OWNER, TENANT, ETC. Tenant OF PROPERTY @: 13555

LOCATION ADDRESS Excelsior Dr. Norwalk 90650 TELEPHONE (310) 402-3844
Street City Zip

TYPE OF INDUSTRY FEDERAL SIC NO.

General Description - Describe for each disposal method - Attach additional sheets

RAW MATERIALS USED Soap, Water and Engine Degreaser

PRODUCTS PRODUCED (SERVICES) Wash new and used cars

WASTEWATER PRODUCING OPERATIONS Car washing

METHOD OF DISPOSAL: (X) PUBLIC SEWER, ( ) PRIVATE UNDERGROUND DISPOSAL SYSTEM
( ) SURFACE WATERS, STREAM OR STORM DRAIN, ( ) HAUL TO LEGAL DISPOSAL POINT, ( ) OTHER

(DESCRIBE):

Note: Multiple disposal methods may require separate permits.

CONSTITUENTS OF WASTE DISCHARGE Diluted soap, Engine Degreaser and Water.

ESTIMATED WASTE QUANTITY (Gallons per day) 150

ESTIMATED WASTE PEAK FLOW RATE (Gallons per minute) Less than 1 gpm

ESTIMATED QUANTITY AND DISPOSITION OF SOLID WASTES None

As a condition of the issuance of the permit herein applied for, the applicant agrees to submit additional information as may be required by the director of Public Works. Permits may be subject to additional conditions and limitations. An inspection fee may be required upon permit issuance.

PERSON RESPONSIBLE FOR WASTE DISCHARGE:

NAME (Please Print) LEE STACY TITLE SYS. & OPS. MGR.

I AFFIRM THAT ALL INFORMATION FURNISHED IS TRUE AND CORRECT TO THE BEST OF MY KNOWLEDGE.

SIGNATURE [signature] DATE 4/22/91

RETURN THIS APPLICATION, REQUIRED PLANS, SUPPORTING INFORMATION AND AN APPLICATION FEE OF $ PAYABLE TO LOS ANGELES COUNTY DIRECTOR OF PUBLIC WORKS

TO: Los Angeles County, Dept. of Public Works
900 South Fremont Ave.
Alhambra, California 91803-1331

016155-051469 1K

STC STORAGE LLC

1355 E EXCELSIOR DR

NORWALK 90650

ALHAMBRA, CA 91802-1460 TEL: (626) 458-3517

SSION IS HEREBY GRANTED TO:

STC STORAGE LLC 13555 E EXCELSIOR DR NORWALK, CA 90650	<< CERTIFICATE HOLDER	016155 051469 1K 13555 E EXCELSIOR DR JUDY BURTSCHER, MANAGER/OWNER (562) 821-8231	<<<<< FILE NUMBER <<<<< FACILITY AD <<<<< PRIMARY CON <<<<< CONTACT PHO

EAT/STORE/DISPOSE INDUSTRIAL WASTE MATERIALS LOCATED AT THE FACILITY INDICATED ABOVE, UNDER THE SANITARY SEWER AND INDUST
ORDINANCE FOR:

CITY OF NORWALK LOCAL ORDINANCE/CSDLAC EXEMPT	<<<<< AREA/CITY <<<<< JURISDICTION	MC TITLE 13 CH 13.12 OCC AUTO REPR, CAR WASH, WASH DOWN	<<<<< ORDINANCE/ <<<<< INDUSTRY

DUSTRIAL WASTE OPERATIONS REGULATED BY THIS PERMIT CONSIST OF THE FOLLOWING:

GENERATING OPERATIONS: CLEANING VEHICLES
CONSTITUENTS: GREASE, DIRT, SOAP, WATER
DISCHARGE TIME: FROM 07.00.00 TO 18.00.00 DISCHARGE DAYS: M T W TH F
AVERAGE FLOW: 300 GAL PER DAY PEAK FLOW: 8 GAL PER MIN
FACILITY: >1250 GAL, 3 COMP, PRECAST
SPEC INFO: 1500 GALLON CAPACITY CLARIFIER

RTIFICATE IS SUBJECT TO THE FOLLOWING CONDITIONS:

COND & LIM, PUBLIC SEWER
WASTES NOT AUTHORIZED, PUBLIC SEWER AND ON-SITE
EFFLUENT LIMITS, JOINT OUTFALL
A2 COND & LIM, PUBLIC SEWER (CONTD)
C1 GENERAL CONDITIONS & LIMITATIONS

NS APPROVED IN CONJUNCTION WITH THIS PERMIT AND ANY PLANS REFERENCED HEREIN ARE MADE PART OF THIS PERMIT.
USTRIAL WASTE CONTROL ENGINEERING INSPECTOR IN YOUR AREA WILL EXPLAIN THE PERMIT CONDITIONS, AND MAKE PERIODIC
IONS OF YOUR OPERATIONS. THIS PERMIT IS SUBJECT TO ANNUAL INDUSTRIAL WASTE INSPECTION FEES.

BER
OF PUBLIC WORKS

RONMENTAL PROGRAMS DIVISION

DATE OF ISSUANCE: 12/11/08

38-003 DPW 12/86

S COUNTY DEPARTMENT OF PUBLIC WORKS
TAL PROGRAMS DIVISION
1460
CA 91802-1460 TEL: (626) 458-3517

INDUSTRIAL WASTE DISPOSAL PERMIT

PERMIT NO
EFFECTIVE DATE
EXPIRATION DATE

IS HEREBY GRANTED TO:

STORAGE LLC E EXCELSIOR DR LK, CA 90650	<< CERTIFICATE HOLDER	016155 051469 1K 13555 E EXCELSIOR DR JUDY BURTSCHER, MANAGER/OWNER (562) 821-8231	<<<<< FILE <<<<< FACIL <<<<< PRIMA <<<<< CONTA

ORE/DISPOSE INDUSTRIAL WASTE MATERIALS LOCATED AT THE FACILITY INDICATED ABOVE, UNDER THE SANITARY SEWER AND
ANCE FOR:

OF NORWALK ORDINANCE/CSDLAC EXEMPT	<<<<< AREA/CITY <<<<< JURISDICTION	MC TITLE 13 CH 13.12 OCC AUTO REPR, CAR WASH, WASH DOWN	<<<<< ORDI <<<<< INDU

POST THIS AT YOUR LOCATION

ck One:
New permit ☐ Permit Revision ☒ Change of Ownership (Effective Date _____) ☐ Non-use perm

MITTEE (OPERATOR) STC STORAGE LLC Tel
al Company Name) ☒ Corporation ☐ Partnership ☐ Individual

ATION ADDRESS 13555 EXCELSIOR DR NORWALK CA 90650 Fax 562-802-750
Street City State Zip

ING ADDRESS 13555 EXCELSIOR DR NORWALK CA 90650
Street City State Zip

E OF INDUSTRY RV STORAGE
(General Description) (Federal SIC No.)

PERTY OWNER/ADDRESS 487 WASHINGTON BLVD, MARINA Del Rey, CA 902

ESSORS PARCEL IDENTIFICATION: Map Book _____ Page _____ Parcel # _____ (From tax

BER OF EMPLOYEES (Full Time) 2 (Part Time) _____ Lot Size (SQ. FT.) _____

ERAL DESCRIPTION - Describe for each disposal method. Multiple disposal methods may require separate permits. Att
ional sheets if necessary. A minimum of four sets of engineered plans are required.

od of disposal: ☒ Public sewer, ☐ Private underground disposal system, ☐ Surface waters, stream or storm drain,
Haul to legal disposal point, ☐ Other (describe) _____

ct to SUSMP approval ☐ Yes ☒ No If yes, approved Q_{PM} (cfs) _____

naterials used (attach MSDs where appropriate) SOAP + WATER

ds produced CLEANED VEHICLES

water producing operations CLEAN VEHICLES

uents of waste discharge GREASE, DIRT, SOAP, WATER

f plant operation 7 AM to 6 PM Days per week (Check days) ☒ M ☒ T ☒ W ☒ Th ☒ F ☐ Sa
e daily wastewater flow rate (gal. per day) 300 Time of discharge _____ to _____
ed five-minute peak wastewater flow rate (gal. per min.) 7.5 Days per week ☐ M ☐ T ☐ W ☐ Th ☐ F ☐ Sa
any daily, monthly, and seasonal variation, if any: _____

dition of the issuance of the permit herein applied for, the applicant agrees to submit additional information as may be re
rector of Public Works. Permits may be subject to additional conditions and limitations. An inspection fee may be require
suance.

RESPONSIBLE FOR WASTE DISCHARGE:

THAT ALL INFORMATION FURNISHED IS TRUE AND CORRECT TO THE BEST OF MY KNOWLEDGE.

lease print) JUDY BURTSCHER TITLE MANAGING MEMBE

RE Judy Burtscher DATE 7/23/08

NE 562-921-8231

THIS APPLICATION, REQUIRED PLANS,
CTING INFORMATION AND AN APPLICATION/PLAN
FEE OF $ 196.00 PAYABLE TO

COUNTY OF LOS ANGELES DEPT. OF PUBLIC W
ENVIRONMENTAL PROGRAMS DIVISION

Date 06-23-2008 File No. **016155-051469**

To Judy Burtscher, Manager/Owner Permit No. _____

Site Name **STC STORAGE LLC** Violation No. **575387**

Site Address 13555 E. Excelsior Dr, NORWALK, CA 90650

Mailing Address _____

PERMIT REQUIRED

It has come to the attention of this office that you are utilizing or are presently responsible for the maintenance of Industrial Waste Treatment or Disposal Facilities at the subject site. You are required to submit the items checked below, within 30 days from the date of this Notice, to continue use of your facility:

[ ] Complete and sign the enclosed permit application

[ ] Complete and sign the enclosed Additional Information Questionnaire for Permit Applicants

[ ] An Application Fee of $ **0.00**, and Plan Check Fee of $ **0.00** Total $ **0.00** payable to the [ ] County of Los Angeles Department of Public Works, [ ] City of _____

[X] Other : **The discharge of wastewater, from trailers/campers, into plumbing cleanout of interceptor, is in violation of city of Norwalk industrial waste ordinance. You are direct install a trailer sewage disposal station, per LA County San Districts standard plan. Se attached copy for detail. A prior approval of any proposed sewage disposal station is You are directed to submit 2 sets of your proposed plans of sewage disposal station t Chin at the Alhambra HQ, at (626)458-5173, 7:00AM-5:30PM, Mon-Thur only.**

annual Industrial Waste Inspection Fee may be required upon permit issuance. If u have any questions regarding this matter, please contact **Mr I. Azie**, nday through Friday, 8 a.m. to 9:30 a.m., at (**562**) **906-8427**.

y truly yours,

NALD L. WOLFE
ctor of Public Works

I. Azie

I. Azie
Environmental Programs Division

Address all correspondence to:

LA County Dept. of Public Works
Environmental Programs Division
South Whittier District Office
13523 E. Telegraph Rd.
WHITTIER, CA 90605-3438

Fax#: (562) 906-8425

WUT\clerical\TEMPLATES\PrmReqNot Rev 09/05

Date 06-23-2008 File No. **016155-051469**

To Judy Burtscher, Manager/Owner Permit No. _____

Site Name **STC STORAGE LLC** Violation No. **575383**

Site Address 13555 E. Excelsior Dr, NORWALK, CA 90650

Mailing Address _____

PERMIT REQUIRED

It has come to the attention of this office that you are utilizing or are presently responsible for the maintenance of Industrial Waste Treatment or Disposal Facilities at the subject site. You are required to submit the items checked below, within 30 days from the date of this Notice, to continue use of your facility:

[X] Complete and sign the enclosed permit application

[ ] Complete and sign the enclosed Additional Information Questionnaire for Permit Applicants

[X] An Application Fee of $ **198.00** , and Plan Check Fee of $ **0.00**
Total $ **198.00** payable to the [X] County of Los Angeles Department of Public Works, [ ] City of _____

[X] Other The IW Disposal Permit issued to Sydney Development Corp, for autowash facility, is for zero-discharge only. You are directed to submit IW application and fe of $198.00, for a use permit of the autowash facility. Note that any plumbing chang to the autowash facility call for submittal of as-built plans and plan review fee.

n annual Industrial Waste Inspection Fee may be required upon permit issuance. If ou have any questions regarding this matter, please contact **Mr I. Azie** , onday through Friday, 8 a.m. to 9:30 a.m., at (**562**) **906-8427**

ery truly yours,

ONALD L. WOLFE
rector of Public Works

I. Azie

I. Azie
Environmental Programs Division

Address all correspondence to:

LA County Dept. of Public Works
Environmental Programs Division
South Whittier District Office
13523 E. Telegraph Rd.
WHITTIER, CA 90605-3438

Fax#: (562) 906-8425

c:

ub\IWUT\derica\TEMPLATES\PrmReqNot Rev 09/05

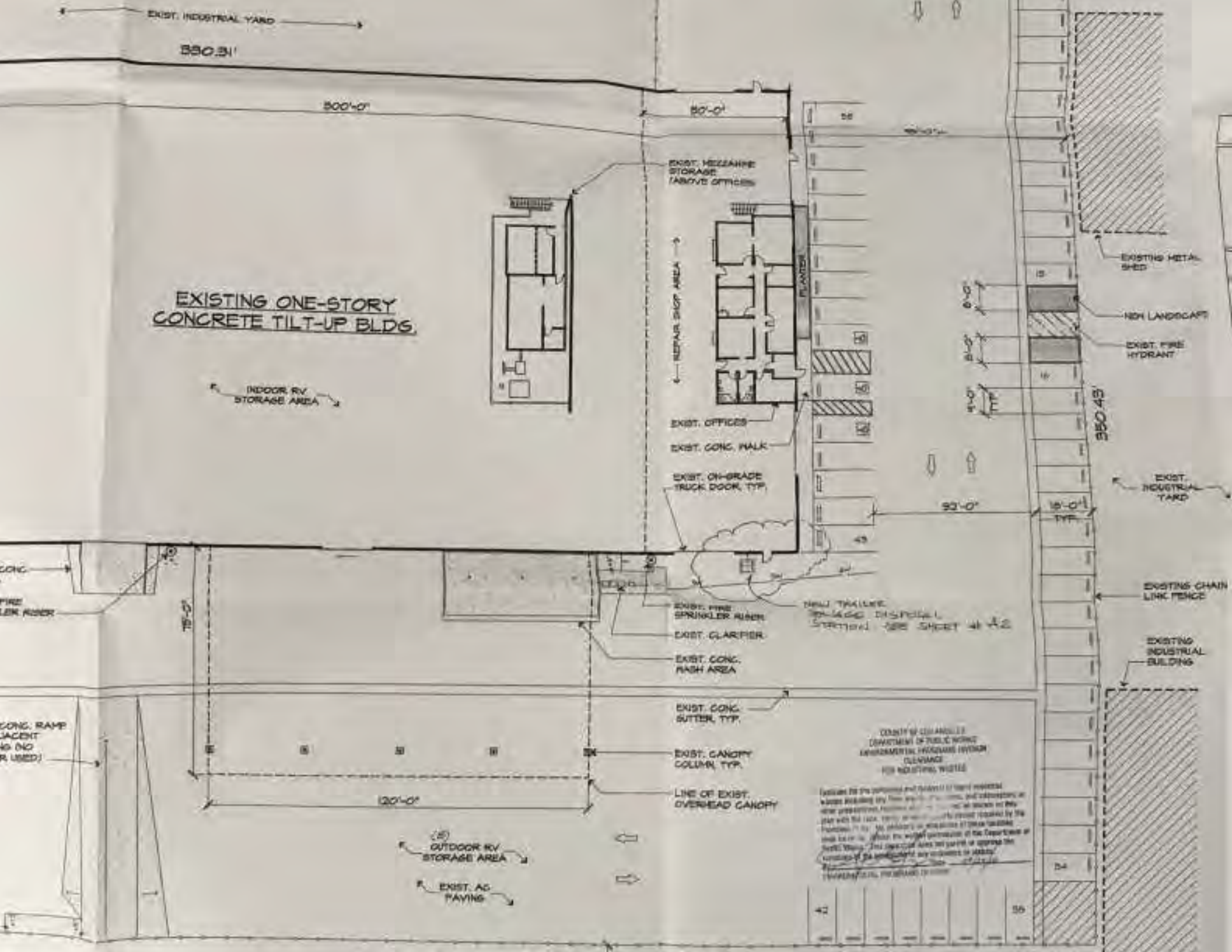
EXIST. INDUSTRIAL YARD
330.31'
300'-0"
50'-0"
EXIST. MEZZANINE STORAGE (ABOVE OFFICES)
EXISTING ONE-STORY CONCRETE TILT-UP BLDG.
INDOOR RV STORAGE AREA
REPAIR SHOP AREA
PLANTER
EXIST. OFFICES
EXIST. CONC. WALK
EXIST. ON-GRADE TRUCK DOOR, TYP.
EXISTING METAL SHED
NEW LANDSCAPE
EXIST. FIRE HYDRANT
6'-0"
8'-0"
4'-0" TYP.
350.43'
92'-0"
15'-0" TYP.
EXIST. INDUSTRIAL YARD
EXISTING CHAIN LINK FENCE
EXISTING INDUSTRIAL BUILDING
NEW TRAILER
EXIST. FIRE SPRINKLER RISER
EXIST. CLARIFIER
EXIST. CONC. WASH AREA
75'-0"
EXIST. CONC. GUTTER, TYP.
EXIST. CANOPY COLUMN, TYP.
LINE OF EXIST. OVERHEAD CANOPY
120'-0"
OUTDOOR RV STORAGE AREA
EXIST. AC PAVING
CONC. RAMP
CLEARANCE
FOR INDUSTRIAL WASTE

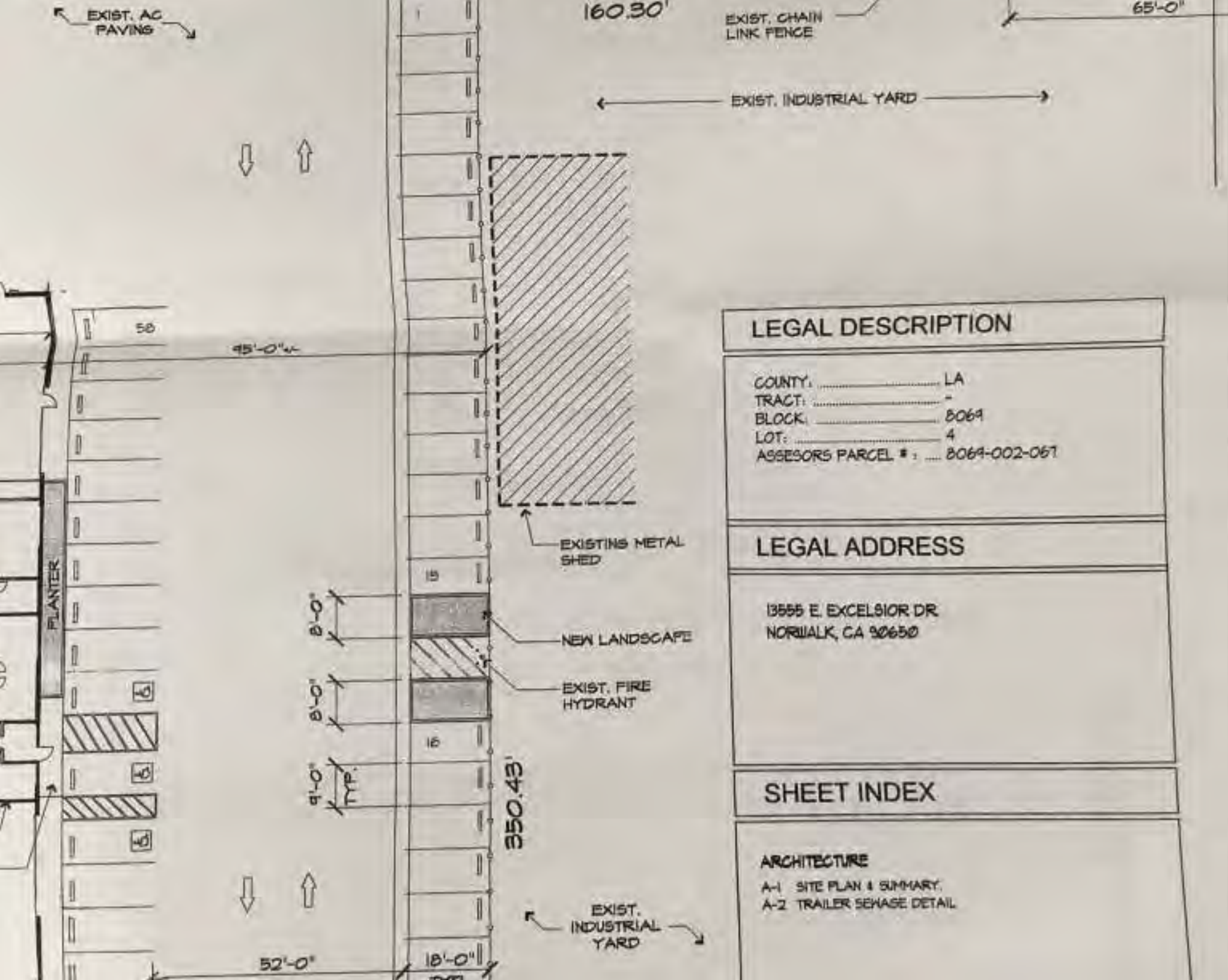

LEGAL DESCRIPTION

COUNTY: ..... LA
TRACT: ..... -
BLOCK: 8069
LOT: 4
ASSESORS PARCEL # : 8069-002-067

LEGAL ADDRESS

13555 E. EXCELSIOR DR.
NORWALK, CA 90650

SHEET INDEX

ARCHITECTURE

A-1 SITE PLAN & SUMMARY.
A-2 TRAILER SEWAGE DETAIL

KIYOTOS MONTENEGRO

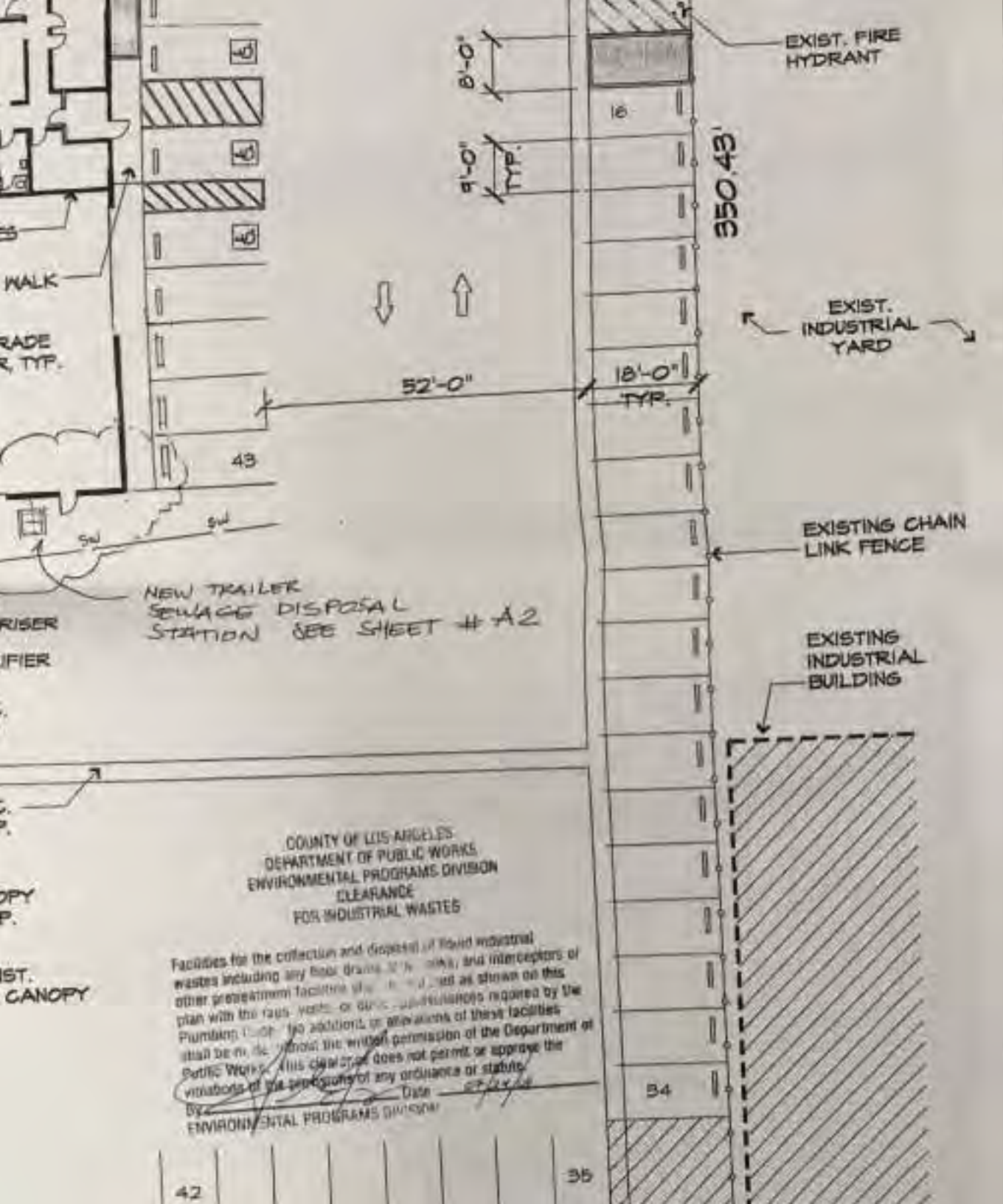

COUNTY OF LOS ANGELES
DEPARTMENT OF PUBLIC WORKS
ENVIRONMENTAL PROGRAMS DIVISION
CLEARANCE
FOR INDUSTRIAL WASTES

Facilities for the collection and disposal of liquid industrial wastes including any floor drains, [illegible], and interceptors or other pretreatment facilities [illegible] as shown on this plan with the [illegible] required by the Plumbing [illegible] No additions or alterations of these facilities shall be [illegible] without the written permission of the Department of Public Works. This clearance does not permit or approve the violations of the provisions of any ordinance or statute.

By _____ Date _____
ENVIRONMENTAL PROGRAMS DIVISION

SHEET INDEX

ARCHITECTURE

A-1 SITE PLAN & SUMMARY.
A-2 TRAILER SEWAGE DETAIL

PROJECT SUMMARY

ZONING:	M-2
CONST.TYPE:	TYPE V-B
No STORIES:	ONE
BUILDING HEIGHT:	11'-5"
SPRINKLED:	NO

VICINITY MAP



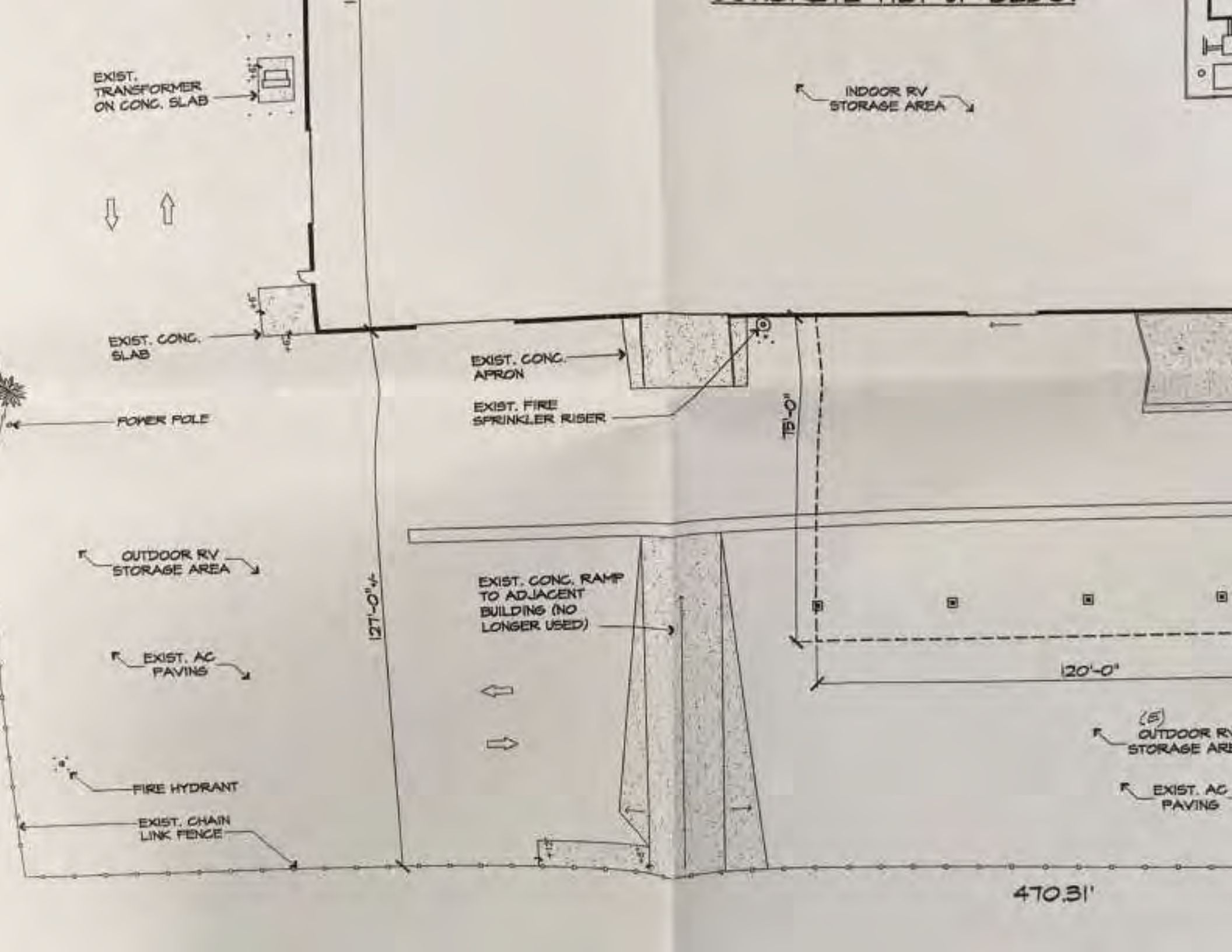
EXIST. TRANSFORMER ON CONC. SLAB
INDOOR RV STORAGE AREA
EXIST. CONC. SLAB
EXIST. CONC. APRON
EXIST. FIRE SPRINKLER RISER
POWER POLE
15'-0"
OUTDOOR RV STORAGE AREA
EXIST. CONC. RAMP TO ADJACENT BUILDING (NO LONGER USED)
127'-0"+/-
EXIST. AC PAVING
120'-0"
(E) OUTDOOR RV STORAGE ARE
EXIST. AC PAVING
FIRE HYDRANT
EXIST. CHAIN LINK FENCE
470.31'

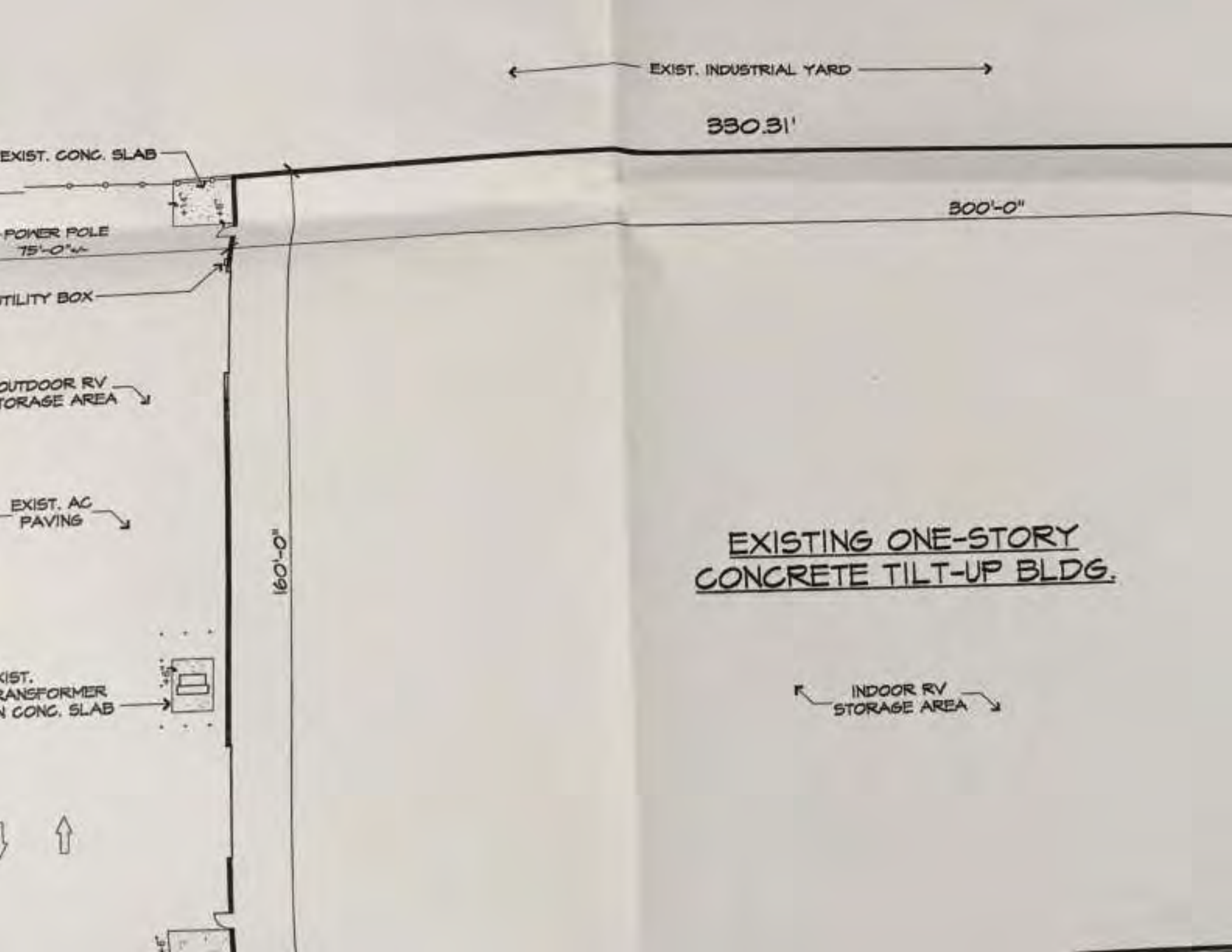
EXIST. INDUSTRIAL YARD
330.31'
EXIST. CONC. SLAB
300'-0"
POWER POLE
75'-0"+/-
TILITY BOX
OUTDOOR RV
TORAGE AREA
EXIST. AC
PAVING
160'-0"
EXISTING ONE-STORY
CONCRETE TILT-UP BLDG.
XIST.
RANSFORMER
N CONC. SLAB
INDOOR RV
STORAGE AREA

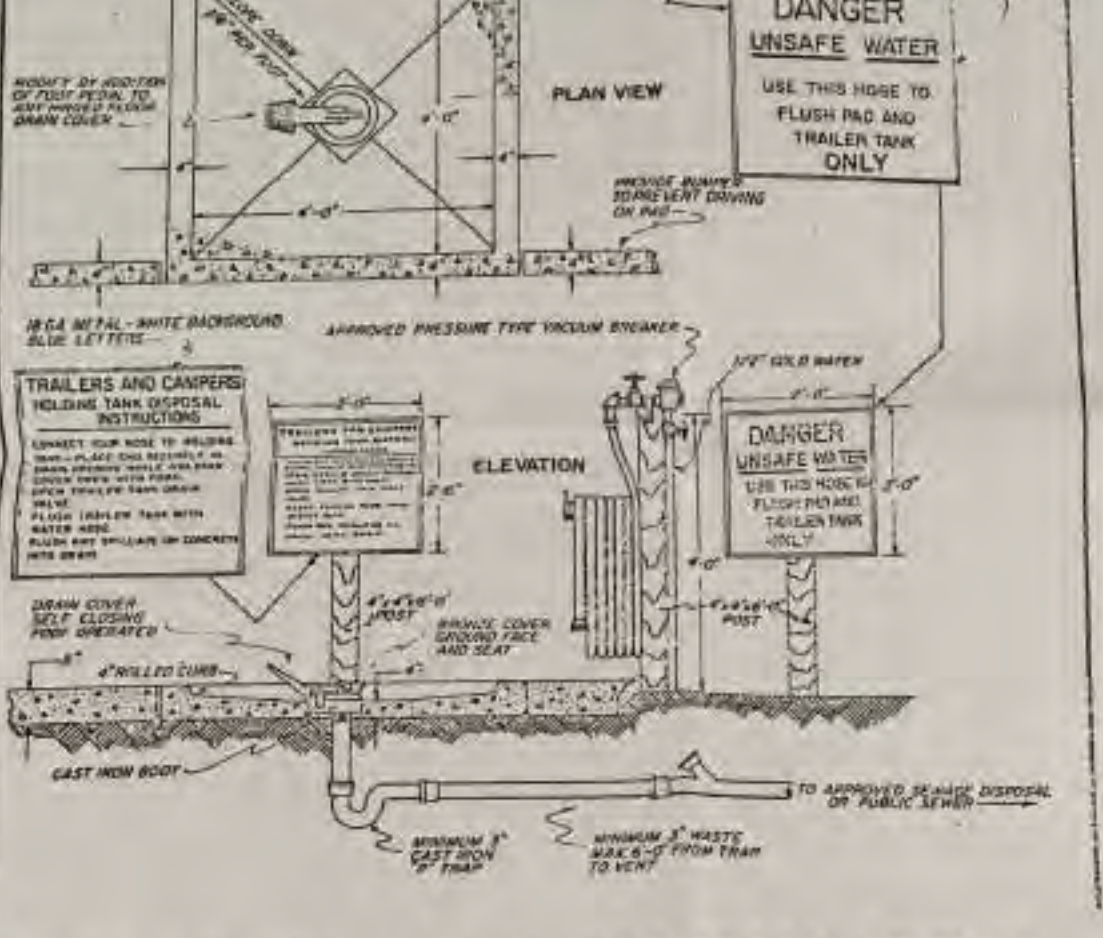

1 APPROVAL TRAILER SEWAGE DISPOSAL STATION

SCALE: N.T.S

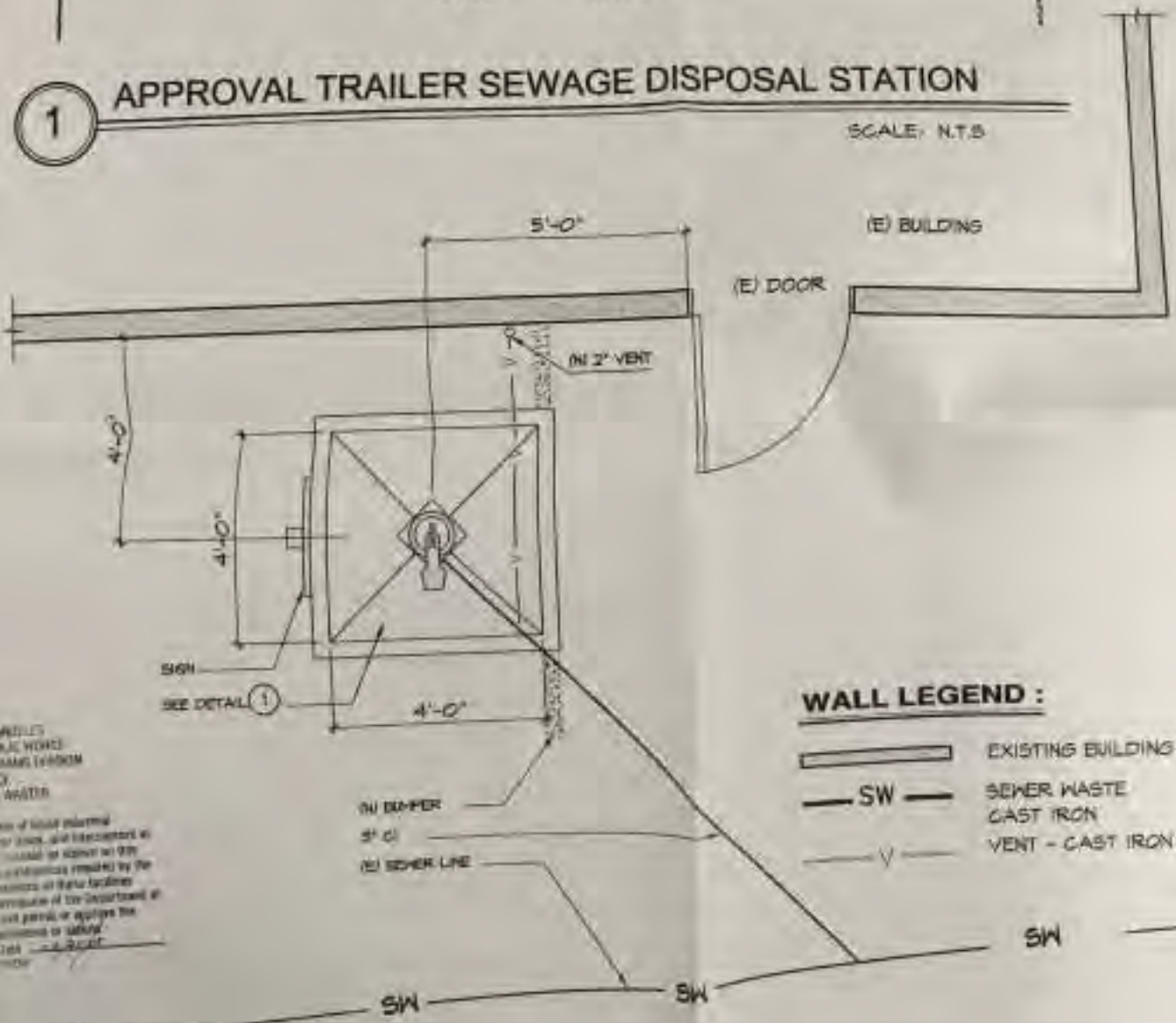

WALL LEGEND :

- EXISTING BUILDING
- SW — SEWER WASTE CAST IRON
- V — VENT - CAST IRON

KIVOTOS MONTENEGRO PARTNERS INC.
ARCHITECTS & ENGINEERS

NEW TRAILER
DISPOSAL STA

JUDY BURTSC

13555 E.
NORWALK,

LICENSED
STATE OF

DRAWN BY MM.
CHECKED BY PM
SCALE AS S

TRAILER SE

WASTEWATER RECLAMATION
SOLID WASTE MANAGEMENT

COUNTY SANITATION DISTRICTS
OF LOS ANGELES COUNTY

1955 Workman Mill Road, Whittier, CA 90601-1400
Mailing Address: P.O. Box 4998, Whittier, CA 90607-4998
Telephone: (562) 699-7411, FAX: (562) 692-5103
www.lacsd.org

JAMES F. STAHL
Chief Engineer and General Manager

PERMIT FOR RECREATIONAL VEHICLE SANITARY WASTE DISPOSAL STATION

(Please type or print with black ballpoint pen on hard surface)

A separate application must be filed for each station. Please complete all applicable items, or your application may be returned.

- [x] New Permit Application
- [ ] Permit Renewal, Current Permit No: ☐☐☐☐☐
- [ ] Other, please specify _____

APPLICATION IS MADE BY: STC STORAGE LLC
PLEASE PRINT (*INDIVIDUAL OR LEGAL COMPANY NAME*) (*FICTITIOUS NAME, IF ANY*)

☐ Corporation ☐ Partnership ☐ Sole Proprietorship

Mailing Address: 13555 EXCELSIOR DR. NORWALK CA 90650
PLEASE PRINT (*STREET*) (*CITY*) (*STATE*) (*ZIP*)

Contact Person: JUDY BURTSCHER Title: MANAGER/OWNER
PLEASE PRINT (*NAME*) PLEASE PRINT

Station Address: SAME
PLEASE PRINT (*if different from address above*) (*STREET*) (*CITY*) (*STATE*) (*ZIP*)

Phone: 562-921-3737 ☐☐☐-☐☐☐-☐☐☐☐ 562-921-3547
COMPANY OFFICE *STATION (if different)* *FAX* *E-MAIL (if available)*

City or County Health Department Backflow Prevention Device Registration No.: ☐☐☐☐☐

CERTIFICATION (*To be signed by an authorized company official: owner, partner, officer or facility manager*)

I certify under penalty of law that I have personally examined and understand the information in this application form and all attachments. Based on my inquiry of those persons immediately responsible for obtaining the information contained in this application, I believe that the information is true, accurate and complete. I am aware that there are significant penalties for submitting false information, including the possibility of fine and imprisonment.

I certify that I, my agent and employees shall dispose of wastewater from the recreational vehicle sanitary waste disposal station in accordance with the *Wastewater Ordinance* of the County Sanitation Districts of Los Angeles County and all applicable federal, state, county and city regulations.

I understand that I am responsible for all materials discharged at the recreational vehicle sanitary waste disposal station, regardless of who discharges the materials. I further acknowledge that I have read the management and permitting requirements located on the second page of this form, and I agree to comply with them.

This Box for Permit Processing Use Only
Permit No.: 17096 in IPACS
Account No.: 2108891
Expiration Date: ☐☐-☐☐-☐☐☐☐ (*Month*) (*Day*) (*Year*)

NORWALK, CA
(*CITY*) (*STATE*)

Date: 4/28/06

Signed: Judy Burtscher
AUTHORIZED COMPANY OFFICER

JUDY BURTSCHER
PRINT NAME

MANAGER/OWNER
PRINT TITLE

Approved by the County Sanitation Districts of Los Angeles County

Date: 4/28/06

James F. Stahl
NAME AND TITLE OF HEAD OF AGENCY

By: Georgia Blaszak
AUTHORIZED OFFICIAL

Georgia Blaszak
PRINT NAME PRINT TITLE

White Copy - Agency; Yellow Copy - will be returned to applicant. Do not separate.

ADR Environmental Group, Inc.
Due Diligence and Risk Management Services Nationwide

225 30th Street, Suite 202
Sacramento, CA 95816
Toll Free: (888) 622-3734
Phone: (916) 921-0600
Fax: (916) 648-6688

May 3, 2017

Los Angeles County Sanitation District
1955 Workman Mill Road
Whittier, California 90607
Phone (562) 908-4288
Fax (562) 908-4224

To Whom It May Concern:

Our firm is currently performing a Phase I Environmental Site Assessment on a site located in Los Angeles County. We are required to investigate current and past use of the property and adjacent properties to help determine if there have been any recognized environmental concerns that have impacted the following sites:

14838 & 14850 Carmenita Road, Norwalk, California 90650

If you have any information regarding septic systems, industrial wastes, hazardous wastes or permits for hazardous materials for the above-mentioned properties, please fax to 909-803-0403 or email richardm@highpointenv.com. If you have any questions or need additional information, please call me at 909-600-8827.

No records found 5/4/17

Sincerely,

Richard McCondichie, EP
Environmental Project Manager

SANITATION DISTRICTS OF LOS ANGELES COUNTY

INSPECTION REPORT

Report Date Range: 1/1/2000 to 5/2/2017

Facility Name: COMMERCIAL TIRE NETWORK, LLC **Facility ID:** 2093055

Situs Address: 14830 CARMENITA Road
Norwalk, CA 90650

TG: C3 737 **Dist No.:** 18

Sample Location: Other

Date of Inspection: 3/23/2004 12:00 am to 12:00 am Duration: Hr Inspection Type: Historical Task Type: Historical Inspection

Sample Location: Other Task ID: 65508 Inspection ID: 65508

Inspector(s): Stephen Sealy **Contact(s):**

Task Comments:
COMPANY RETREADS TRUCK TIRES, USING BANDAG BRAND TREAD RUBBER. APPARENTLY NO WATER USED IN AUTOCLAVES THAT CURE THE BOND BETWEEN THE TREAD AND THE CASING, ONLY HEAT AND PRESSURE. NO IWW SOURCES LOCATED.

Additional Comments:

Inspection Special Messages
Comments: NO VIOLATIONS OBSERVED

SANITATION DISTRICTS OF LOS ANGELES COUNTY

INSPECTION REPORT

Report Date Range: 1/1/2000 to 5/2/2017

Facility Name: STC STORAGE
Facility ID: 2108891
Situs Address: 13555 EXCELSIOR Drive
Norwalk, CA 90650
TG: C4 737 **Dist No.:** 18
Sample Location: 017096A

Date of Inspection: 3/15/2017 1:30 pm to 1:50 pm Duration: 0.33 Hr Inspection Type: Annual Task Type: Recreational Vehicle Disposal Site Inspection

Sample Location: 017096A Task ID: 1362697 Inspection ID: 309063

Inspector(s): James McCurdy **Contact(s):** Darrell (unknown) Manager

Inspection Results:

Recreational Vehicle wastewater dis|

Inspection Area	Result
Sewage Spill Containment?	YES
Backflow device installed?	YES
Cleanup water hose present?	YES
No drinking water warning sign posted?	YES
Disposal drain cap locked at close of business?	NO
Description of cap securing method	perimeter fence
Disposal drain cap secured by other means?	YES
Adequate rainwater diversion control?	YES
CSDLAC warning sign installed?	YES
Permit issued and information package delivered?	YES
Reviewed permit requirements with contact?	NO
CSDLAC warning sign delivered?	YES

Additional Comments:

Inspection Summary

Comments: This was the annual inspection for the recreational vehicle (RV) disposal station. Facility provides a variety of services to RV owners who rent spaces out, including inside/outside storage, window washing, tire pressure check/filling, and vehicle washing. The latter service includes an additional charge so is not utilized much according to the contact. Wash pad is covered so rainwater intrusion is not an issue. Situs has a single disposal station in a 2-foot by 2-foot elevated concrete berm of approximately two inches. Port is sunken into the pad to minimize sewage spills and the berms prevent rainwater intrusion. Wash hose appears to have a back flow preventer installed at the hose connection to the spigot. All signs prohibiting illegal dumping and drinking the water from the hose are posted.

Date of Inspection: 11/4/2016 12:02 pm to 1:01 pm Duration: Hr Inspection Type: General Task Type: General Inspection

Sample Location: 017096A Task ID: 1360913 Inspection ID: 307948

Inspector(s): Traci Stahl **Contact(s):** Judy Beutscher Owner

Additional Comments:

Inspection Results Summary

Inspection Summary
Comments: RV disposal station in a storage facility. Cap is locked to the RV dump during off hours. Backflow device is present and LACSD placcard is in place. No problems noted, no sign of any unsual activity.

Date of Inspection: 8/16/2016 10:39 am to 11:39 am Duration: Hr **Inspection Type:** Annual Task Type: Recreational Vehicle Disposal Site Inspection

Sample Location: 017096A Task ID: 1334989 Inspection ID: 298795

Inspector(s): Traci Stahl **Contact(s):** Jerry Garcia

Inspection Results:

Recreational Vehicle wastewater dis|

Inspection Area	Result
Sewage Spill Containment?	YES
Backflow device installed?	YES
Cleanup water hose present?	YES
No drinking water warning sign posted?	YES
Disposal drain cap locked at close of business?	YES
Adequate rainwater diversion control?	YES
CSDLAC warning sign installed?	YES
Permit issued and information package delivered?	YES
Reviewed permit requirements with contact?	YES
CSDLAC warning sign delivered?	YES

Date of Inspection: 1/22/2015 9:46 am to 10:46 am Duration: Hr **Inspection Type:** Annual Task Type: Recreational Vehicle Disposal Site Inspection

Sample Location: 017096A Task ID: 1309436 Inspection ID: 289578

Inspector(s): Traci Stahl **Contact(s):** Jerry Garcia

Inspection Results:

Recreational Vehicle wastewater dis|

Inspection Area	Result
Sewage Spill Containment?	YES
Backflow device installed?	YES
Cleanup water hose present?	YES
No drinking water warning sign posted?	YES
Disposal drain cap locked at close of business?	YES
Adequate rainwater diversion control?	YES
Permit issued and information package delivered?	NO
Reviewed permit requirements with contact?	YES
CSDLAC warning sign delivered?	NO

Additional Comments:

Inspection Summary
Comments: RV disposal site inspection, No problems noted. verifiied spill containment, back flow device, security, and adequate Rainwater protection. Noted that LACSD sign is badly faded , will return to deliver a new one to be posted.

Inspection Results Summary

Date of Inspection: 6/26/2014 10:50 am to 11:05 am Duration: 0.25 Hr **Inspection Type:** Annual **Task Type:** Recreational Vehicle Disposal Site Inspection

Sample Location: 017096A Task ID: 1280439 Inspection ID: 279368

Inspector(s): Steven Lajkowicz **Contact(s):** Judy Beutscher Owner

Inspection Results:

Recreational Vehicle wastewater dis|

Inspection Area	Result
Sewage Spill Containment?	YES
Backflow device installed?	YES
Cleanup water hose present?	YES
No drinking water warning sign posted?	YES
Disposal drain cap locked at close of business?	NO
Description of cap securing method	Facility is locked after hours
Disposal drain cap secured by other means?	YES
Adequate rainwater diversion control?	YES
Permit issued and information package delivered?	NO
Reviewed permit requirements with contact?	YES
CSDLAC warning sign delivered?	NO

Additional Comments:

Inspection Summary

Comments: Annual RV liquid waste disposal station inspection. Name of facility is Rabsio (DBA for STC Storage). Disposal station is only operated by employees. Drain cap is not locked but the facility is locked after hours. Warning sign and no drinking water sign are posted. Two clean-up hoses with backflow devices are next to the concrete disposal station. Station bermed to provide sewage spill containment and to divert rainwater. No issues noted at this time.

6/26/14 SL

Date of Inspection: 6/5/2013 12:25 pm to 12:40 pm Duration: 0.25 Hr **Inspection Type:** Annual **Task Type:** Recreational Vehicle Disposal Site Inspection

Sample Location: 017096A Task ID: 1245234 Inspection ID: 264118

Inspector(s): Jason Finn **Contact(s):** Judy Beutscher Owner

Jerry Garcia

Inspection Results:

Recreational Vehicle wastewater dis|

Inspection Area	Result
Sewage Spill Containment?	YES
Backflow device installed?	YES
Cleanup water hose present?	YES
No drinking water warning sign posted?	YES
Disposal drain cap locked at close of business?	YES
Adequate rainwater diversion control?	YES
Permit issued and information package delivered?	NO

Inspection Results Summary

Reviewed permit requirements with contact?	NO
CSDLAC warning sign delivered?	NO

Additional Comments:

Inspection Summary

Comments: RV Liquid waste disposal inspection
This facility goes under the DBA of RABSIO but is still STC Storage. This is a full service storage facility. Employees are the only ones authorized to discharge into the disposal drain. Additionally the facility is locked and video monitored after office hours. Signage is appropriate. Backflow preventer installed. Berm intact around RV drain. No issues noted at the RV dump station. There is a clarifier connected to the covered wash pad. This is a permit exempt connection.

06/05/13 JF

Date of Inspection: 6/18/2012 10:20 am to 10:40 am Duration: 0.33 Hr Inspection Type: Annual Task Type: Recreational Vehicle Disposal Site Inspection

Sample Location: 017096A Task ID: 1219936 Inspection ID: 254387

Inspector(s): Sanjay Patel **Contact(s):** Jerry Garcia

Inspection Results:

Recreational Vehicle wastewater dis|

Inspection Area	Result
Sewage Spill Containment?	YES
Backflow device installed?	YES
Cleanup water hose present?	YES
No drinking water warning sign posted?	YES
Disposal drain cap locked at close of business?	YES
Adequate rainwater diversion control?	YES
CSDLAC warning sign installed?	YES
Permit issued and information package delivered?	NO
Reviewed permit requirements with contact?	NO
CSDLAC warning sign delivered?	YES

Additional Comments:

Inspection Summary

Comments: This is a RV storage area operated by the same owner. According to the contact, the business has been very slow since last year so not alot of washing is done at the facility. The three stage clarifier and the sample box looked fine. Field result was: pH=7.4, Q=0 GPM, and colorless with black particulates. No issues were observed at the disposal area. Disposal site was well maintained; it was bermed all around and clean. No strong odor was observed from the disposal site.
Findings: RV inspection

Date of Inspection: 6/2/2011 1:57 pm to 1:57 pm Duration: 1.00 Hr Inspection Type: Annual Task Type: Recreational Vehicle Disposal Site Inspection

Sample Location: 017096A Task ID: 1194486 Inspection ID: 244755

Inspector(s): Neil Tran **Contact(s):** Jerry Garcia

Inspection Results:

Recreational Vehicle wastewater dis|

Inspection Area	Result

Inspection Results Summary

Sewage Spill Containment?	YES
Backflow device installed?	YES
Cleanup water hose present?	YES
No drinking water warning sign posted?	YES
Disposal drain cap locked at close of business?	YES
Adequate rainwater diversion control?	YES
CSDLAC warning sign installed?	YES
Permit issued and information package delivered?	NO
Reviewed permit requirements with contact?	NO
CSDLAC warning sign delivered?	YES

Additional Comments:

Inspection Summary
Comments: Contact said that business was very slow; washing area was rarely used. Ww from the w/area discharged to a 3 stage clr + sbx.
No issues noted at the dump/station
Findings: Annual inspection

Date of Inspection: 7/6/2010 11:14 am to 11:14 am Duration: 1.00 Hr **Inspection Type:** Annual Task Type: Recreational Vehicle Disposal Site Inspection

Sample Location: 017096A Task ID: 1168370 Inspection ID: 234781

Inspector(s): Neil Tran **Contact(s):** Jerry Garcia

Inspection Results:

Recreational Vehicle wastewater dis|

Inspection Area	Result
Sewage Spill Containment?	YES
Cleanup water hose present?	YES
Disposal drain cap locked at close of business?	YES
Adequate rainwater diversion control?	YES
Permit issued and information package delivered?	YES
Reviewed permit requirements with contact?	YES
CSDLAC warning sign delivered?	YES

Additional Comments:

Inspection Summary
Comments: .
Findings: Inspected RV liquid waste disposal station. No problems noted.

Date of Inspection: 8/26/2009 3:44 pm to 3:44 pm Duration: 1.00 Hr **Inspection Type:** Annual Task Type: Recreational Vehicle Disposal Site Inspection

Sample Location: 017096A Task ID: 1143483 Inspection ID: 223634

Inspector(s): Neil Tran **Contact(s):** Judy Beutscher Owner

Inspection Results:

Recreational Vehicle wastewater dis|

Inspection Area	Result

Inspection Results Summary

Sewage Spill Containment?	YES
Backflow device installed?	YES
Cleanup water hose present?	YES
No drinking water warning sign posted?	YES
Disposal drain cap locked at close of business?	YES
Adequate rainwater diversion control?	YES
CSDLAC warning sign installed?	YES
Permit issued and information package delivered?	YES
Reviewed permit requirements with contact?	YES
CSDLAC warning sign delivered?	YES

Additional Comments:

Inspection Summary
Comments: .
Findings: Inspection of RV Liquid waste disposal station. No issues noted

---

Date of Inspection: 6/8/2009 10:50 am to 10:50 am Duration: 1.00 Hr **Inspection Type:** General **Task Type:** General Inspection

Sample Location: 017096A Task ID: 1170800 Inspection ID: 235500

Inspector(s): Neil Tran **Contact(s):**

Additional Comments:

Inspection Summary
Comments: .
Findings: No one was here. Will f/up for an inspection

Date of Inspection: 8/26/2008 8:00 am to 9:00 am Duration: Hr **Inspection Type:** General **Task Type:** Recreational Vehicle Disposal Site Inspection

Sample Location: 017096A Task ID: 1129546 Inspection ID: 216084

Inspector(s): Georgia Blaszcak **Contact(s):** Judy Beutscher Owner

Additional Comments:

Inspection Summary
Comments: The new dump station has been installed and waitng for final approval from DPW. Everything looks OK for the sewer issue. They do not have a backflow device on the incoming water. Looking cap is not really needed since the area is manned and operated only by owner. (See attachment).

Date of Inspection: 6/6/2008 10:00 am to 11:30 am Duration: Hr **Inspection Type:** General **Task Type:** General Inspection

Sample Location: 017096A Task ID: 1122173 Inspection ID: 214289

Inspector(s): Georgia Blaszcak **Contact(s):**

Additional Comments:

Inspection Summary
Comments: Spoke to the manager, Jerry. Owner was not in. Advised him of referral from DPW inspector, Aziz, who said he saw fecal material in the sample box. Contact said he had scheduled pumping this week. Company will need to install separate washpad with backflow device. Company to comply. Advised Jerry to contact city building dept for appropiate permits.

Inspection Results Summary

Date of Inspection: 5/7/2008 - 5/1 11:00 am to 11:30 am Duration: Hr **Inspection Type:** Biennial **Task Type:** Recreational Vehicle Disposal Site Inspection

Sample Location: Task ID: 1108754 Inspection ID: 209850

Inspector(s): Georgia Blaszcak **Contact(s):** Judy Beutscher Owner

Inspection Results:

Recreational Vehicle wastewater dis|

Inspection Area	Result
Sewage Spill Containment?	NO
Backflow device installed?	NO
Cleanup water hose present?	YES
No drinking water warning sign posted?	NO
Disposal drain cap locked at close of business?	NO
Description of cap securing method	Personnel ONLY is allowed to dump
Disposal drain cap secured by other means?	YES
Adequate rainwater diversion control?	YES
CSDLAC warning sign installed?	YES
Permit issued and information package delivered?	NO
Reviewed permit requirements with contact?	YES
CSDLAC warning sign delivered?	YES

Enforcements/Violations:

Date	Violation	Ordinance Section	Substance	Limit	Result	Comments
5/14/08	Interceptor Loaded	412 Failure to Maintain Pretreatment Equipment				Clarifier needs pumping Violation Dismissed, violation date is before 10/1/2013 and has no related enforcement. DJS 07-09-2014

Additional Comments:

Inspection Summary

Comments: Site does not have a backflow device. Discussed with P.Lo who suggested that a referral be sent to the DHS. will submit.The clean-out after the sample box will be allowed as the dump area per B.Garrett.. Checked sample box and noted no evidence of any sewage in box. The personnel are the only people allowed to access the dump drain. There is no berm around the drain and there are no r/w intrusion issues. Recommended to contact to have a berm to keep any splashes of sewagecontained. CSD sign posted. Sample box full of sludge and needs pumping.

Date of Inspection: 6/21/2006 12:00 am to 12:00 am Duration: Hr **Inspection Type:** Historical **Task Type:** Historical Inspection

Sample Location: 017096A Task ID: 91813 Inspection ID: 91813

Inspector(s): Georgia Blaszcak **Contact(s):**

Task Comments:

INSPECTION REQUEST PER FRED CANNIZZARO WHO INDICTED RV PERMIT WAS NOT FILLED IN CORRECTLY. SUBMITTED PER REQUEST. GAVE YELLOW COPY TO CONTACT FOR FILES. CSD WARNING SIGN POSTED. DEPT OF HEALTH REFERRAL WAS TYPED UP AND MAILED.

Inspection Results Summary

Additional Comments:

Inspection Special Messages
Comments: NO VIOLATIONS OBSERVED

Date of Inspection: 4/28/2006 12:00 am to 12:00 am Duration: Hr Inspection Type: Historical Task Type: Historical Inspection

Sample Location: 017096A Task ID: 91814 Inspection ID: 91814

Inspector(s): Georgia Blaszcak **Contact(s):**

Task Comments:
ISSUED PERMIT #17096 FOR THE RV DUMP STATION. WROTE A REFERRAL TO THE HEALTH DEPT SINCE WASTE IS PRESENLTY GOING TO A CLEAN-OUT AFTER THE CLARIFIER. SITE ALSO DOES NOT HAVE A BACJFKLOW DEVICE ON THE HOSE BIB. IF THE FLEX HOSE COMES OUT OF THE CLEAN-OUT, WASTE COULD FLOW OUT ONTO PARKING LOT. SOME TYPE OF BERMING IS REQUIRED. HEALTH DEPT MAY REQUIRE TOTALLY NEW PLACE TO CONNECT TO SEWER. WILL WAIT TO SEE WHAT THEY REQUIRE. GAVE CONTACT A SIGN TO POST. NO SIGN FOR POTABLE WATER. ALL DUMPS ARE HANDLES BY COMPANY PERSONNEL AND ARE LOGGED.

Additional Comments:

Inspection Correction
Comments: PERMIT VALID

Inspection Special Messages
Comments: NOTIFIED OF VIOLATIONS

Date of Inspection: 4/5/2006 12:00 am to 12:00 am Duration: Hr Inspection Type: Historical Task Type: Historical Inspection

Sample Location: 017096A Task ID: 91815 Inspection ID: 91815

Inspector(s): Georgia Blaszcak **Contact(s):**

Task Comments:
FACILITY IS A RV STORAGE FACILITY. SITE HAS RV DUMP STATION. ADMINISTERED BY THE COMPANY- NO INDIVIDUALS CAN DUMP THEIR OWN RV WASTE. THE DUMP SITE IS A CLEAN-OUT AFTER THE CLARIFIER WHICH A FLEX HOSE IS ATTACHED. NO DOMESTIC WASTE ENTERS THE SEWER. THE CLARIFIER SERVICES A COVERED RV WASHRACK.ABOUT 6 INCHES OF SLUDGE IN S/BOX. ADVISED TO PUMP OUT. COMPANY KEEPS A LOG OF WHICH RVS TANKS ARE DISPOSED. PERMIT WILL BE ISSUED. WW WAS GREY WITH A PAPER PH OF 7. SLIGHT SULFIDE SMELL. WILL TREAT WITH BLEACH. ASSIGNED BATCH 6503 UNTIL IT CAN CE CHANGED TO 6509.

Additional Comments:

Inspection Special Messages
Comments: NOTIFIED OF VIOLATIONS

Inspection Violation
Comments: Failure to Submit Information
Additional Comment: 052

WASTEWATER RECLAMATION
SOLID WASTE MANAGEMENT

COUNTY SANITATION DISTRICTS
OF LOS ANGELES COUNTY

1955 Workman Mill Road, Whittier, CA 90601-1400
Mailing Address: P.O. Box 4998, Whittier, CA 90607-4998
Telephone: (562) 699-7411, FAX: (562) 692-5103
www.lacsd.org

JAMES F. STAHL
Chief Engineer and General Manager

PERMIT FOR RECREATIONAL VEHICLE SANITARY WASTE DISPOSAL STATION

(Please type or print with black ballpoint pen on hard surface)

A separate application must be filed for each station. Please complete all applicable items, or your application may be returned.

- [x] New Permit Application
- [ ] Permit Renewal, Current Permit No: ☐☐☐☐☐
- [ ] Other, please specify _____

APPLICATION IS MADE BY: STC STORAGE LLC
PLEASE PRINT (*INDIVIDUAL OR LEGAL COMPANY NAME*) (*FICTITIOUS NAME, IF ANY*)

☐ Corporation ☐ Partnership ☐ Sole Proprietorship

Mailing Address: 13555 EXCELSIOR DR. NORWALK CA 90650
PLEASE PRINT (*STREET*) (*CITY*) (*STATE*) (*ZIP*)

Contact Person: JUDY BURTSCHER Title: MANAGER/OWNER
PLEASE PRINT (*NAME*) PLEASE PRINT

Station Address: SAME
PLEASE PRINT (*if different from address above*) (*STREET*) (*CITY*) (*STATE*) (*ZIP*)

Phone: 562-921-3737 ☐☐☐-☐☐☐-☐☐☐☐ 562-921-3547
COMPANY OFFICE *STATION (if different)* *FAX* *E-MAIL (if available)*

City or County Health Department Backflow Prevention Device Registration No.: ☐☐☐☐☐

CERTIFICATION (*To be signed by an authorized company official: owner, partner, officer or facility manager*)

I certify under penalty of law that I have personally examined and understand the information in this application form and all attachments. Based on my inquiry of those persons immediately responsible for obtaining the information contained in this application, I believe that the information is true, accurate and complete. I am aware that there are significant penalties for submitting false information, including the possibility of fine and imprisonment.

I certify that I, my agent and employees shall dispose of wastewater from the recreational vehicle sanitary waste disposal station in accordance with the *Wastewater Ordinance* of the County Sanitation Districts of Los Angeles County and all applicable federal, state, county and city regulations.

I understand that I am responsible for all materials discharged at the recreational vehicle sanitary waste disposal station, regardless of who discharges the materials. I further acknowledge that I have read the management and permitting requirements located on the second page of this form, and I agree to comply with them.

This Box for Permit Processing Use Only
Permit No.: 17096 in IPACS
Account No.: 2108891
Expiration Date: ☐☐-☐☐-☐☐☐☐ (*Month*) (*Day*) (*Year*)

NORWALK, CA
(*CITY*) (*STATE*)

Date: 4/28/06

Signed: Judy Burtscher
AUTHORIZED COMPANY OFFICER

JUDY BURTSCHER
PRINT NAME

MANAGER/OWNER
PRINT TITLE

Approved by the County Sanitation Districts of Los Angeles County

Date: 4/28/06

James F. Stahl
NAME AND TITLE OF HEAD OF AGENCY

By: Georgia Blaszak
AUTHORIZED OFFICIAL

Georgia Blaszak
PRINT NAME PRINT TITLE

White Copy - Agency; Yellow Copy - will be returned to applicant. Do not separate.

MS it.	Findings /Remarks
M	THERE WERE QUESTIONS AS TO WHO THE DRUMS
	TOO. FILE
M.	SITE VISIT 001 'HW'. 001 HW INSPECTION. CONSE
	MARCO, CONSTRUCTION WORKER. CONFIRMED DYNA
	SERVICES NO LONGER OPERATING AT THIS LOCA
	~~BASE~~ NO HAZ WASTE OR HAZ MAT IN REPORTABLE
	OBSERVED. DID OBSERVE 1/5 GALLON CONTAINE ½
	WITH COMPOUND CLEANING LIQUID. UNABLE TO
	THIS WAS MATERIAL LEFT BY PREVIOUS BUSINESSES
	PRODUCT BEING USED BY CONTRACTORS
	SITE VISIT CONTRACTORS ON SITE CLAIM CLEANING
	DOES NOT BELONG TO THEM
	PHONE DISCUSSION WITH DOUG ARMOND (310) 821-
	PROPERTY MANAGER. MR ARMOND INFORMED OF
	LIQUID. WILL RESEARCH AND GET BACK
M	PHONE DISCUSSION WITH CARLOS ANAYA, DYNAMIC
	MR ANAYA CLAIMS ~~CLEANING~~ CLEANING LIQUID IS NO
	REQUEST FINAL DISPOSAL DOCUMENTATION. CONT
	O/B STATES AS 8/2003. FINAL DISPOSAL DOCUMEN
	RETURN FILE TO FOLLOW UP CLEANING LIQUID H
	FINAL WASTE DISPOSAL 10/30/03 PER MR ANAY
	EMPLOYEE AS OF 11/2003

EXCELSIOR DR #2 NORWALK 9065

Findings /Remarks

DOCUMENTATION REQUESTED FOLLOW-UP.

PHONE CALL FROM JOSE CASTANEDA. MR

CLAIMS THAT SOME OF THE DRUMS WERE ~~[illegible]~~ PIC

BUT SOME STILL REMAIN. HE WAS INSTRUCTED T

DISPOSAL DOCUMENTATION AFTER ALL DRUMS WE

EXPECTED TIME OF COMPLETION - BY THE END OF T

FOLLOW-UP

PHONE DISCUSSION WITH NORA. LEFT MESSAGE W

TOM MILLER TO CONTACT THIS OFFICE REGARDING

OF EMPTY (CONTAMINATED) DRUMS. RETURN F

SITE VISIT. OUR HW INSPECTION WITH JOSE CA

FACILITY STILL HAS 5-DRUMS (NOT LEGAL

ON SITE. PER NORA ~~[illegible]~~ COGBURN (714) 534-

DYNAMIC SERVICES, DRUMS BELONG TO NORM

AND WERE INHERITED ~~[illegible]~~ WHEN T

OCCUPIED/LEASED THIS SITE. SHE CLAIMS TH

IN THE PROCESS OF DISPOSING THESE DRUM

555 EXCELSIOR DR #2 NORWALK 90

HMS Init.	Findings /Remarks
MM	SITE VISIT REINSPECTION WITH JOSÉ
	OF HW. FACILITY IS USING 2/55 GAL
	TO STORE HAZ WASTE. ~~BUSINESS~~ BUSINESS IS W
	FOR ~~HAZ~~ PICK-UP OF 16 EMPTY DRUMS
	PENDING - RETURN FILE.
MM	PHONE DISCUSSION WITH CHRIS MILLER.
	WAS INSTRUCTED TO PROVIDE THE LAST 3 O
	RECEIPTS FROM 9-26-01. + + DISPOSAL ~~ORDER~~ RECEIPT AND DISPOSAL DOCU
	FOR EMPTY DRUMS. RETURN FILE.
MM	DISPOSAL RECEIPTS (POSTED) MARKED 12/1/0
	AND REVIEWED. ~~RECEIPTS~~ RECEIPTS FA
	THESE RECEIPTS ALONG WITH DELIVERY STATE
	~~SUFFICIENT~~ REASONABLE COMPLIANCE TH
	DATED 9.26.01 ~~ABSOLVED~~ PENDING DISPOSAL
	FOR EMPTY DRUMS. RETURN FILE
MM.	PHONE DISCUSSION WITH CHRIS MILLER.
	REQUEST INFO REGARDING DRUM DISPOSAL

EXCELSIOR DIE #2

MS it.	Findings /Remarks
M	SITE VISIT ODI HM; ODI HW INSPECTION! C
	WITH JOSE CASTANEDA, MANAGER. AUTO
	DETAILING, HAS REPORTABLE QUANTITIES OF HA
	AND GENERATES HAZ WASTE. NOV ISSUED
	CONTACT CORP OFFICE FOR INFO.
M	PHONE DISCUSSION WITH LORY SCOTT. DBA
	& START DATE OBTAINED. COMPANY WILL
	NUMBER OF EMPTY DRUM, LICENSE AS
	FOR NOV FOLLOW UP REVISIT. RETURN
M	UP FORMS & SAMPLE UP FORMS REQUESTED
	LORY SCOTT. NOV EXPLAINED TO MS SC
	SCOTT ALSO STATED THAT EMPTY DRUM
	TO NORAM REFUSES REQUEST COPY OF
	RECEIPT. I/ DISPOSAL OF EMPTY DRUM
	FILE
N	UP FORMS &, DISPOSAL DOCUMENTATION REC
	AND REVIEWED. CHEMICAL DESCR

GARDEN GROVE, CA 92843

DEC 19 2003

o Type:

s Phone: 714-534-8300

ddress: 11821 WOODBURY RD.
GARDEN GROVE, CA 92843

/Care of:

IFORMATION

lity ID: FA0031410

Name: **DYNAMIC SERVICES INC**

loyee: 18

ation: 13555 EXCELSIOR DR UNIT 2
NORWALK, CA 90650

Phone: 714-534-8300

dress: 11821 WOODBURY RD.
GARDEN GROVE, CA 92843

are of: TOM MILLER

Email Address:

strict: SE - SOUTHEAST

Code: NRWK

iction: CO

Hours:

Code: 7542

NOB: CARWASHER

Code: 09

ode 1): 020

& B #:

1 (D1): 09/01/00

GENERAL HEALTH PROGRAM ELEMENTS

Program Element	Current Status	EPA #	Effective Date D1 (Beg.) & C1 (End)	
- HW GEN, 6-19 EMPLOYEES	Inactive, non-billable		09/01/00	10/30/03
- HM HANDLER, FEE GROUP 01	Inactive, non-billable		09/01/00	10/30/03

ne: 714-534-8300
ss: 11821 WOODBURY RD.
GARDEN GROVE, CA 92843
e of:
ype:

RMATION

D: FA0031410
e: DYNAMIC SERVICES INC
e: 18
n: 13555 EXCELSIOR DR UNIT 2
NORWALK, CA 90650
e: 714-534-8300
s: 11821 WOODBURY RD.
GARDEN GROVE, CA 92843
of: TOM MILLER
E-Mail Address:
ct: SE - SOUTHEAST
le: NRWK
n: CO
rs: Days: Hours:
le: 7542 Carwashes
Nature of Business: CARWASH
de: 09 UNKNOWN
on: 020
rational: 09/01/00

GENERAL HEALTH PROGRAM ELEMENTS

ogram Element	Current Status	EPA #	Effective Date Beg	End	Program E
5-19 EMPLOYEES	Active, billable		09/01/00		
LER, FEE GROUP 01	Active, billable		09/01/00		

ement: INACTIVATE HW & HM EFFECTIVE 1030

	4. Hazardous Components (For mixture only)				5.	6. Quantities			
	Trade Secret	Chemical Name	% Weight	EHS	CAS #	Type and Physical State	Max. Daily	Average Daily	Largest Cont.	Units
ANER		ACETONE	50.0		67-64-1	M	55	27	55.00	A
		ISOPROPYL ALCOHOL	15.0		67-63-0	M: Mix P: Pure W: Waste				A: Gallons B: Cu. Feet C: Pounds D: Tons
		TOLUENE	30.0		108-88-3		Curies: (If radioactive)	Days On Site:	Storage Container:*	
		VM&P NAPHTHA, MED ALIPHATIC	20.0			L				
		XYLENES	15.0		1330-20-7	L: Liquid S: Solid G: Gas		365	D	Waste Code:
ENTS, RIC)		ACETONE	35.0		67-64-1	W	110	55	55.00	A
		ISOPROPYL ALCOHOL	15.0		67-63-0	M: Mix P: Pure W: Waste				A: Gallons B: Cu. Feet C: Pounds D: Tons
		ACETATE	8.0				Curies: (If radioactive)	Days On Site:	Storage Container:*	
		LACQUER DILUENT	35.0			L				
		XYLENES	15.0		1330-20-7	L: Liquid S: Solid G: Gas		365		Waste Code:

BONNIE CHASE

ROM: EE0000520 - REYNA, MINA
HHMD

COMPLAINT ID: CO0004768

FA0031410 - DYNAMIC SERVICES INC

Requires further action? N

DEC 19 2003

NER INFORMATION

032166 - DYNAMIC SERVICES INC
DBA : DYNAMIC SERVICES INC
Site Address : 11821 WOODBURY RD
GARDEN GROVE, CA 92843

ling Address: 11821 WOODBURY RD.
GARDEN GROVE,

Phone:

FACILITY INFORMATION

FA0031410 - DYNAMIC SERVICES INC
Location :
Site Address : 13555 EXCELSIOR DR UNIT 2
NORWALK, CA 90650

Mailing Address: 11821 WOODBURY RD.
GARDEN GROVE, CA 92843 USA

Phone: 1st: 714-534-8300

ENT

PLAINT ID NUMBER: CO0004768

Service Code: _____
Action Code: _____
Result Code: _____

COMPLAINT MODE : DATA OPERATIONS REFERRAL

District : SE

RCE OF REQUEST:

Complainant: Complainant Not Specified
Address: Address Not Specified

Home/Cell Phone : Phone Not Specified
Work Phone : Phone Not Specified
Email Address :

CRIPTION: *(Please clearly describe the changes / corrections)*

STATUS : 16 - OUT OF BUSINESS

INFORMATION SUBMITTED BY DYNAMIC SERVICES INDICATING LOCATION HAS BEEN CLOSED. SIGNATURE ON ANNUAL CERTIFICATION NOT LEGIBLE.

Michael Uyehara - Business name Dynamic Services Inc. has gone OUT OF BUSINESS effective 10/30/03. INACTIVATE Haz Waste & Haz Operations moved to 17806 Bellflower, Bellflower Haz Waste & Haz Mat status unknown. For the new location Inspector Mike Bravo was not

		Date / Time	
Received by :	EE0000520 - REYNA, MINA	11/25/03	11:21:52
Assigned to :	**EE0000103 - UYEHARA, MICHAEL**	12/2/03	10:52:20

List dates, times, types of notices, names address and phone numbers of people involved. Describe conditions and actions taken.

ls _____
ne In _____
ne Out _____
s/Min _____

BONNIE CHASE
EE0000520 - REYNA, MINA
HHMD

PLAINT ID: CO0004768

031410 - DYNAMIC SERVICES INC

R INFORMATION

66 - DYNAMIC SERVICES INC
DBA : DYNAMIC SERVICES INC
Address : 11821 WOODBURY RD
GARDEN GROVE, CA 92843

Address: 11821 WOODBURY RD.
GARDEN GROVE,

Phone:

FACILITY INFORMATION

FA0031410 - DYNAMIC SERVICES INC
Location
Site Address 13555 EXCELSIOR DR UNIT 2
NORWALK, CA 90650

Mailing Address: 11821 WOODBURY RD.
GARDEN GROVE, CA 92843 USA

Phone: 1st: 714-534-8300

AINT ID NUMBER: CO0004768

rvice Code: _____
ction Code: _____
esult Code: _____

COMPLAINT MODE : DATA OPERATIONS REFERRAL

District : SE

E OF REQUEST:

omplainant: Complainant Not Specified
Address: Address Not Specified

Home/Cell Phone : Phone Not Specified
Work Phone : Phone Not Specified
Email Address :

STATUS : 16 - OUT OF BUSINESS

PTION:

INFORMATION SUBMITTED BY DYNAMIC SERVICES INDICATING LOCATION HAS BEEN CLOSED. SIGNATURE ON ANNUAL CERTIFICATION NOT LEGIBLE.

Date / Time

Received by : EE0000520 - REYNA, MINA 11/25/03 11:21:52

Assigned to : ~~EE0000082 - WESTCOTT, WILLIAM~~ ~~11/25/03~~

Michael Uyehara

DEC 0 2 2003

12-10-03 SITE VISIT CONFIRMED OUT OF BUSINESS STATUS, EFFECTIVE 10-30-03 HWL & HML INACTIVATED. OPERATIONS MOVED TO 17806 Bellflower, Bellflower ~~Bldg~~ HAZ WASTE & HAZ MAT STATUS UNKNOWN FOR THE NEW LOCATION.

RECEIVED
DEC

GARDEN GROVE, CA 92843

TTN/Care of:

E INFORMATION

On Site Regulated Substanc

Facility ID: FA0031410

lity Name: DYNAMIC SERVICES INC

Location: 13555 EXCELSIOR DR UNIT 2

NORWALK, CA 90650

Phone: 714-534-8300

Address: 11821 WOODBURY RD.

GARDEN GROVE, CA 92843

or/Care of: TOM MILLER

E-Mail Address:

SIC Code: 7542

Nature of Business: CARWASHER

ting Hours: Days: Hours:

Station: 020

me Operational: 09/01/00

NTAL CONTACT INFORMATION

TOM MILLER
11821 WOODBURY RD
GARDEN GROVE CA 92843

Phone : 714-534-8300

* No Site
Pleas

* Please Fill-Out

CONTACT INFORMATION

	PRIMARY CONTACT:	SECONDARY CONTACT:
	CARLOS ANAYA	THOMAS MILLER
	AREA MANAGER	PRESIDENT
hone :	949-283-5006	714-534-8300
hone :	949-283-5006	714-981-4835
	Not Specified	714-266-7233

INFORMATION

PARCEL NUMBER _____ - _____ - _____

...n Name	Trade Secret	Chemical Name	% Weight	EHS	CAS #	Type and Physical State	Max. Daily	Average Daily	Largest Cont.	
		4. Hazardous Components (For mixture only)				5.	6. Quantities			
PAINT ENTS, IERS ERIC) ED		ACETONE	35.0		67-64-1	W	110	55	55.00	A
		ISOPROPYL ALCOHOL	15.0		67-63-0	M: Mix P: Pure W: Waste				B
		ACETATE	8.0				Curies: (If radioactive)	Days On Site:	Storage Container:*	C
		LACQUER DILUENT	35.0			L				D
		XYLENES	15.0		1330-20-7	L: Liquid S: Solid G: Gas		365		W C
2D GUN ANER VENT ED		ACETONE	50.0		67-64-1	M	55	27	55.00	A:
		ISOPROPYL ALCOHOL	15.0		67-63-0	M: Mix P: Pure W: Waste				B:
		TOLUENE	30.0		108-88-3		Curies: (If radioactive)	Days On Site:	Storage Container:*	C:
		VM&P NAPHTHA, MED ALIPHATIC	20.0			L				D:
		XYLENES	15.0		1330-20-7	L: Liquid S: Solid G: Gas		365	D	W Co

ype:
hone: 714-534-8300
ress: 11821 WOODBURY RD
GARDEN GROVE, CA 92843

OCT 0 4 200

are of:

ORMATION

y ID: FA0031410
me: **DYNAMIC SERVICES INC**
yee: 17
ion: 13555 EXCELSIOR DR UNIT 2
NORWALK, CA 90650
one: 562-402-3844
ess: 11821 WOODBURY RD
GARDEN GROVE, CA 92843

Email Address:

re of:
trict: SE - SOUTHEAST
ode: NRWK
tion: CO
lours:
Code: 7542
Code: 09
de 1): 020
& B #:
(D1): 09/01/00

NOB: CARWASHER

GENERAL HEALTH PROGRAM ELEMENTS

Program Element	Current Status	EPA #	Effective Date D1 (Beg.) & C1 (End)	Desig Emp
HW GEN, 6-19 EMPLOYEES	Active, billable		09/01/00	EE0
HM HANDLER, FEE GROUP 01	Active, billable		09/01/00	EE0

GARDEN GROVE, CA 92843
Phone: 714-534-8300
dress: 11821 WOODBURY RD
GARDEN GROVE, CA 92843
Care of:
p Type:

FORMATION

ty ID: FA0031410
ame: DYNAMIC SERVICES INC
oyee: 18
tion: 13555 EXCELSIOR DR UNIT 2
NORWALK, CA 90650
hone: 714-534-8300
ress: 11821 WOODBURY RD.
GARDEN GROVE, CA 92843
E-Mail Address:
are of:
strict: SE - SOUTHEAST
Code: NRWK
ction CO

Hours: Days: Hours:
Code: 7542 Carwashes
Nature of Business: CA
Code: 09 UNKNOWN
ation: 020
Operational: 09/01/00

GENERAL HEALTH PROGRAM ELEMENTS

t Program Element	Current Status	EPA #	Effective Date Beg	End	Pr
EN, 6-19 EMPLOYEES	Active, billable		09/01/00		
ANDLER, FEE GROUP 01	Active, billable		09/01/00		

uarter				
ounds, rds				

NTAL CONTACT INFORMATION

Please clearly make chang

Phone : Not Specified

* Please Fill-Out

Y CONTACT INFORMATION

	PRIMARY CONTACT:	SECONDARY CONTACT:
s Phone :	Not Specified	Not Specified
ur Phone :	Not Specified	Not Specified
:	Not Specified	Not Specified

NSPECTIONS

Program Element	Service	Result	Action	Violation Code
1002	001	02	01	
3001	001	02	01	
3001	052	10	00	
1002	052	09	00	
3001	053	01	02	
1002	002	09	03	
1002	052	09	00	

3555 EXCELSIOR DR | NORWALK

OF INSPECTION AS FOLLOWS: I. OPENING CONFERENCE II. WALK THROUGH
IV. CLOSING CONFERENCE V. VIOLATIONS

CTION W/ JOSE CASTANEDA
- EMPTY.
1/3 RAINWATER

G -
CTION FEE NOTICE & BUSINESS CARD ISSUED
UP CALL FROM JOSE CASTANEDA + MR CASTANEDA
DRUMS ARE SCHEDULED TO PICKED UP WITHIN 1
TO TRACK DISPOSAL DOCUMENTATION

DISPOSE OF EMPTY DRUMS

IVE DETAILING

.

DING SPOT PAINTING

48 QT.

RAY CANS.

AQ THINNER

WASTE LAQ THINNER / PAINT (1/2)

EMPTY

FULL LAQ THINNER

" " (1/2)

JUST - DIFFERENT CO

PLASTIC COAT

S VIOLATIONS

D HAZ MAT LIC

NO BUSINESS PLAN

SITE MAP

HAZ MAT INVENTORY.

ASTE VIOLATION.

HAZ WASTE LABELLING

DISPOSE ACC. WASTE

~~HAZ LABELLING~~ DISPOSAL DOC

EMPTY CONTAINERS - MANAGE

1/8. L

9/55 WAS

(CHECK

FEE

OK - 11-20-01.

OK

WAITING

55 EXCELSIOR DR #2 | NORTHAMPTON

OF INSPECTION AS FOLLOWS: I. OPENING CONFERENCE II. WALK THROUGH
IV. CLOSING CONFERENCE V. VIOLATIONS

) CASTILLEDA

LABELLING APPLIED

PTY DRUMS WAITING TO BE PICKED U
ON EAST SIDE OF PROPERTY

CONFERENCE.
STRUCTED JUAN TO PROVIDE COPY OF DISPOSA
EMPTY DRUMS. DRUMS WILL BE PICKED UP
OR JUAN

DISPOSAL OF EMPTY DRUMS.

PECTION AS FOLLOWS: I. OPENING CONFERENCE II. WALK THROUGH III.
IV. CLOSING CONFERENCE V. VIOLATIONS

JOSE ~~[illegible]~~ CASTANEDA

) W/ NORA COGBURN (714) 534-8300

LONG TO - NORM REVES. - OK'D BY NORA

↳ ~~GETTING DRUMS~~

- APPEAR EMPTY - ORDERED DRUMS PICKED UP

. RESIDUAL AMTS WEEK.

↳ NOT LEGALLY EMPTY

D TO HAVE DRUMS PICKED UP WITHIN 2 W

E - SOMEONE HAS COME BY AN TAKEN SAMPLE

FROM DRUMS

E CONVERSATION WITH NORA COGBURN -

S BELONG TO NORM REEVES. AND SHE HAS GOT

VAL FROM NORM REEVE TO HAVE DRUMS PICK

DISPOSED. SHE CLAIMS TO HAVE CALLED LAST

ARRANGE A PICKUP OF THE DRUMS. SHE W

RICTED TO DISPOSE WITHIN 2 WEEKS ~~[illegible]~~

E SEND DISPOSAL DOCUMENTATION. IF D

LWALK	ZIP: 90650

d on this notice and issued to you represent violations of the California Code of Regulations (CCR) or the California Health and e. These violations may result in non compliance fees, permit revocation, and/or civil/criminal penalties. Any time granted for c ement action by this Department or other agencies. *You are hereby directed to correct the violations within the time specified.* Failur ferenced titles & chapters: Titles 19, 22, 23, 27 of the CCR, Chapters 6.5, 6.7, 6.95 of the H&S Code and Title 12 of the Los A

(HAZARDOUS WASTE & HAZARDOUS MATERIALS)

EMENT Correctio

l Program Facility Permit by submitting a completed consolidated permit application package (CPP) (LA Co Ord. S

(APPLICABLE UNIFIED PROGRAM FORMS.

HAZARDOUS WASTE GENERATOR REQUIREMENTS

(HIGHLIGHTED WITH YELLOW X)

E DETERMINATION

Correction Date ___/___/___

zardous waste determination for the following

ABA700 10-23-01

owledge of the hazard characteristic and/or n regulation, provide supporting documentation 62.11).

NUMBER

Correction Date ___/___/___

PA Identification number prior to treating, posal or transportation of hazardous waste EPA at 916-324-1781, Fed EPA at 415-495- number).

orter or TSDF that has a valid Identification transportation, treatment, storage, or disposal waste [22CCR 66262.12(c)].

transfer of hazardous waste [H&S

508 ☐ Discontinue treatment of hazardou permit or authorization for treatm [H&S 25201(a)].

STORAGE

Correcti

■ Discontinue storage or obtain a valid storage of:

509 ☐ On-site hazardous waste in tan than 90 days [H&S 25201(a) 66262.34(c)].

510 ☐ On-site hazardous waste in quantities exceeding 6,000 kil the applicable accumulation generators of less than 1000 [H&S 25201(a), 25123.3(h),

511 ☐ On-site hazardous waste for longer than the applicable a gallons has been reached a (satellite storage) [22CCR 66

512 ☐ Off-site hazardous waste in ta period [H&S 25201(a), 2512

513 ☐ Hazardous waste in other t pads, or containment bu 25123.3(b)(4)].

514 ☐ Hazardous waste at a transfe

vith contents (22CCR 66265.172).
of hazardous waste closed, except when
ng contents [22CCR 66265.173(a)].
s of hazardous waste in a manner which
g ruptures/leaks [22CCR 66265.173(b)].
cing incompatible wastes which may
n the same container [22CCR 66265.177

east weekly, where containers are stored,
leteriorating containers and containment
66265.174).
of hazardous waste is accumulated within
ly with the following:
ble/reactive waste at least 15 meters (50
site property line (22CCR 66265.176).
protect by a berm or other device,
hazardous waste which are incompatible
stes or materials stored nearby.
5.177(c)].
materials in undamaged containers within
anage as a hazardous waste [22CCR

5-9-02

TAINERS

Correction Date 10,26,01

or inner liners greater than 5 gallons with
. Legally manage containers within one
[22CCR 66261.7(e)(f)].
dous waste all containers, or inner liners of
ontained hazardous waste and which are not
per CCR 66261.7(b) or (d) [22CCR

KING REQUIREMENTS

Correction Date 10,26,01

533 ☑ Label each container and tank of hazardo
words "Hazardous Waste" [22CCR 6626
534 ☒ Label each hazardous waste container a
composition, physical state, hazardous
waste contained therein and the name a
generator [22CCR 66262.34(f)(3)].
535 ☒ Label hazardous materials container prope
or handle as a hazardous waste [22CCR

11-01-01

PROPERLY LABEL ALL CO
USED TO STORE HAZARDOUS
(EG PAINT WASTE + ACID

TANKS

Correction Da

536 ☐ Determine whether a tank is leaking
systems without secondary containment.
integrity assessment certified by a regi
civil engineer (22CCR 66265 et seq).
537 ☐ Ensure that a tank system is desig
sufficient structural strength, and c
contents [22CCR 66265.191(b)].
538 ☐ For tank systems installed after 07/14/8
required written assessment certifie
professional engineer for tank testing
sufficient structural integrity [22CCR
539 ☐ Provide secondary containment capab
detecting within 24 hours any leak
[22CCR 66265.193(c)(4)].
540 ☐ Discontinue placing hazardous waste, c
in a tank system which will cause th
system or ancillary equipment to l
[22CCR 66265.194(a)].
541 ☐ Store or treat ignitable or reactive haz
in a manner that will prevent the poss
ignite or react [22CCR 66265.198(a)
542 ☐ Utilize control practices which preven
[22CCR 66265.194(b)].
543 ☐ Maintain sufficient freeboard of at lea
in uncovered tanks [22CCR 66265.1

■ Conduct daily inspections of tanks for the
544 ☐ Discharge control equipment.
545 ☐ Corrosion.
546 ☐ Releases

iffer zone requirements for tanks containing
reactive hazardous waste per NFPA'S
Combustible Liquids Fire Code [22CCR

RIALS

Correction Date ____/____/____

batteries in closed containers which are
venting release of acid and are labeled with
mulation date [22CCR 66266.81(b)].

Correction Date ____/____/____

ontaminating used oil with hazardous waste
ction 25250.7).
oil to prevent discharge to sewer, drainage
e water, ground water, watercourses, or
d. " Prevent" incineration of used oil or
. [H&S 25250.05(a)].
e use of used oil or recycled oil as a dust
sect or weed control agent [H&S 25250.5(b)].
lowing requirements for handling used oil

ed oil filters as hazardous waste, or . . .
266.130(a)].
recycle used oil filters as scrap metal within
2CCR 66266.130(b)].
in closed containers labeled with the words
Used Oil Filters" and the accumulation start
R 66266.130 (c)(C)(3)].
oil that has been drained from used oil filters
waste [22CCR 66266.130(c)(6)].

572 ☐ Water at an adequate volume and pr
water hose streams and foam-produc
automatic sprinkler [22CCR 66265.3

573 ☐ Test/maintain all communication and al
protection, spill control, or decontamin
(22CCR 66265.34)

574 ☐ Provide for immediate access to emerg
communication and/or alarm systems d
waste handling (22CCR 66265.34).

575 ☐ Maintain adequate aisle space for perso
emergency equipment (22CCR 66265.

576 ☐ Make arrangements to familiarize poli
emergency response, local hospitals, c
services and or emergency response c
potential hazards at the facility [22CC

577 ☐ Document in the operating records wh
authorities refuse to enter into arrange
response [22CCR 66265.37(b)].

PROVIDE COPIES OF THE
DISPOSAL MANIFEST FOR
ACETONE/PAINT WASTE
THIS SAMPLE WITHIN 30 D

DOCUMENT REVI

MANIFEST SYSTEM

Correction

578 ☐ Prepare a complete Uniform Hazard
hazardous waste transported or
66262.20(a)].

579 ☐ Designate a facility on the manifest
handle the hazardous waste [22CC

580 ☐ Properly complete, sign, and dat
sections [22CCR 66262.23(a)(1),(2

581 ☐ Submit generator manifest copies
Toxic Substances Control within 30
of hazardous waste [22CCR 66262

582 ☐ Provide the appropriate manifest c
[22CCR 66262.23(b)].

nifest copy is not received within 35 days
.42(a)].
ion Report to DTSC within 45 days when the
copy is not received [22CCR66262.42 (a)].

TRICTIONS (LDR)

Correction Date ____/____/____

notification to the receiving facility with
stating whether the hazardous waste meets
ards [22CCR 66268.7(a)].
ude the following:
ous waste number or California Hazardous
s for non-RCRA hazardous waste listed in
68.29.
ng treatment standards or technology set
cle 4 and 11 [22CCR 66268.7(a)(2)].
mber associated with the waste shipment.
lysis data, where available [22CCR
)].
gned notice and certification for LDR waste
not require further treatment [22CCR
2)].
fication to the receiving facility that a waste
an exemption [22CCR 66268.7(a)(3)].
a copy of all notices, certifications,
waste analysis data and other
for at least five years [22CCR

DOUS WASTE

Correction Date ____/____/____

ardous waste to a foreign country from the
ited unless notification of intent to export is
EPA/DTSC and consent of the receiving

information or statements [H&S 25189.5

604 ☐ Retain waste analysis test records for [22CCR 66262.40(b)].

605 ☐ Retain a copy of the Biennial Report/Ex 3 years [22CCR 66262.40(b)].

606 ☐ Submit a Biennial Report with requir DTSC by March 1 of even-numbere 66262.41(a)].

607 ☐ Submit a written report on a reportable the CUPA within 15 days of the even 22CCR 66265.56(j), 66265.77(a)].

608 ☐ Report to the local CUPA, every two ye established under section (d), the re regarding the recycling of more that month of recyclable materials [H&S 25

CONTINGENCY PLAN AND EMERGENCY

Correction D

610 ☐ For small quantity generators, post eme location of emergency equipment next CFR 262.34(d)(5)].

611 ☐ Maintain a contingency plan onsite [2 *(A California Hazardous Mate Contingency Plan that complies compliance matrix may be used to con plan and contingency plan requirem Section 25504 and 22CCR 66265.51*

612 ☐ Implement the portion of the business or consolidated contingency plan, r procedures, for any occurrence of releases of hazardous materials/waste human health or the environment [66265.56].

613 ☐ Describe the actions needed to resp [22CCR 66265.52(a)].

614 ☐ Describe arrangements agreed upon [22CCR 66265.52(c)].

615 ☐ Identify the emergency coordinators

URCE RECOVERY
CO BLVD
CA 90023

CA0008252405

H. Facility's Phone (800) 49

Including Proper Shipping Name, Hazard Class, and ID Number)	12. Containers No.	Type	13. Total Quantity	14. Unit Wt/Vol
ardous waste liquid	001	D M	00020	G
zardous waste liquid	001	D M	00025	G
zardous Waste Solid s)	003	D M	00075	P

K. Handling Codes for Wastes Listed Above

a. b.

c. d.

e# [illegible] oil & soap
E# 6336 MOTOR OIL
E# 22040404 EMPTY DRUMS

nstructions and Additional Information ERG # 11A) NONE 11B) NONE 11C) NONE
PRIATE PERSONAL PROTECTIVE EQUIPMENT
ERGENCY CONTACT: CHEMTREC 800-424-9300 OR KIRK WALDORF 949-387-3176

ERTIFICATION: I hereby declare that the contents of this consignment are fully and accurately described above by proper shipping name and ar
eled, and are in all respects in proper condition for transport by highway according to applicable international and national government requ

uantity generator, I certify that I have a program in place to reduce the volume and toxicity of waste generated to the degree I have deter
that I have selected the practicable method of treatment, storage, or disposal currently available to me which minimizes the present and futu
ment; OR, if I am a small quantity generator, I have made a good faith effort to minimize my waste generation and select the best waste m
and that I can afford.

	Signature	M
ASTA LEGA	[signature]	0

knowledgement of Receipt of Materials	Signature	M
Chavarria	Jose Chavarria	0

knowledgement of Receipt of Materials	Signature	M

dication Space

of Operator Certification of receipt of hazardous materials covered by this manifest except as noted in Item 19.	Signature	

H. Facility's Phone

...cluding Proper Shipping Name, Hazard Class, and ID Number)	12. Containers No.	Type	13. Total Quantity	14. Unit Wt/Vol	I. Wa...
[illegible]	001	1	00080		State / EPA/O
[illegible]	001	1	00085		State / EPA/C
[illegible]	000	1	00075	P	State / EPA/
					State / EPA/

...s for Materials Listed Above: [illegible]

K. Handling Codes for Wastes Listed Above

a. b.

c. d.

...structions and Additional Information [illegible]

...TIFICATION: I hereby declare that the contents of this consignment are fully and accurately described above by proper shipping name and are cla... ...d, and are in all respects in proper condition for transport by highway according to applicable international and national government regulatio...

...ntity generator: I certify that I have a program in place to reduce the volume and toxicity of waste generated to the degree I have determine... ...t I have selected the practicable method of treatment, storage, or disposal currently available to me which minimizes the present and future th... ...nt; OR, if I am a small quantity generator, I have made a good faith effort to minimize my waste generation and select the best waste manag... ...d that I can afford.

	Signature	Month
...STALVEDA	[illegible]	0 5

...owledgement of Receipt of Materials	Signature	Month
...chavarria	[illegible] Chavarria	0 5

...owledgement of Receipt of Materials	Signature	Mon...

...tion Space

Operator Certification of receipt of hazardous materials covered by this manifest except as noted in Item 19	Signature	Mo...

Gallons	Days Since Last Delivery	Pumpable	Non-Pump	Manifest#
55	0	27	0	20273451
53	7	38	0	20273467
53	7	33	0	20273671
55	8	31	0	20274019
43	5	27	0	20274030
53	8	35	0	20267271
55	8	28	0	20268456
45	7	28	0	20268750
30	6	18	0	20269129
35	7	15	0	20269380
48	7	33	0	20416789
37	6	28	0	20416887
55	7	34	0	20417157
53	8	35	0	20420078
45	7	28	0	20420375
32	7	25	0	20420337
40	8	25	0	20431502
24	6	20	0	20431556
53	7	41	0	20431586
53	8	31	0	20433655
35	5	27	0	20433633
50	9	35	0	20433621
20	6	18	0	02060698

** CONTINUED ON NEXT PAGE **

Gallons	Days Since Last Delivery	----WASTE---- Pumpable	Non-Pump	Manifest#

** CONTINUED FROM PREVIOUS PAGE **

40	6	25	0	20606121
40	8	25	0	20606096
22	6	15	0	20606078
40	9	35	0	20606094
37	6	24	0	20778824
50	7	40	0	20778863
55	8	50	0	20893994
40	6	27	0	20778826
52	6	32	0	20894672
47	8	40	0	20498156
53	8	40	0	20498184
40	5	35	0	20498196
50	9	55	0	20609824
50	6	30	0	20609834
55	7	44	11	20699785
53	8	42	0	20700878
50	6	35	0	20695579
48	8	37	0	20701443
25	6	0	0	00000000
38	8	40	0	20702612
27	7	25	0	20925367

** CONTINUED ON NEXT PAGE **

Gallons	Days Since Last Delivery	----WASTE---- Pumpable	Non-Pump	Manifest#

** CONTINUED FROM PREVIOUS PAGE **

20	6	0	0	00000000
30	7	0	0	00000000
35	7	35	0	20926648
35	8	15	0	20926792
23	7	0	0	00000000
25	6	50	0	20925870
42	8	0	0	20927971
35	7	28	0	20929276

2179	6	1484	11

ed above has been recycled in accordance with fed
ulations.
ps and car dealers participating in the waste rec
ow apply a 70% default solvent percent to each wa
ean-up solvents and claim a 100% waste credit in
analysis. This default solvent percent does not
nd still bottom solids. Facilities claiming high
provide a certified lab analysis for each waste s
% waste credit. Copies of all applicable waste m
or proper credit.
uly 15, 1993, all solvents delivered to the PCL S

Gallons	Days Since Last Delivery	----WASTE---- Pumpable	Non-Pump	Manifest#	D
40	0	0	0	00000000	pc
30	14	0	0	00000000	pc
30	14	25	0	20930796	pc
40	16	20	0	20932263	pc
30	13	20	0	20932296	pc
53	14	30	0	20933348	pc
54	14	23	0	21407919	pc
285	12	118	0		

bed above has been recycled in accordance with fede
egulations.
hops and car dealers participating in the waste recy
now apply a 70% default solvent percent to each was
clean-up solvents and claim a 100% waste credit in
ab analysis. This default solvent percent does not
and still bottom solids. Facilities claiming high
provide a certified lab analysis for each waste s
00% waste credit. Copies of all applicable waste m
for proper credit.

ne: 714-534-8300
ss: 11831 WOODBURY AVE
GARDEN GROVE, CA 92843

of:

RMATION

): FA0031410
e: DYNAMIC SERVICES INC
e: 17
n: 13555 EXCELSIOR DR UNIT 2
NORWALK, CA 90650
e: 562-402-3844
s: 11831 WOODBURY AVE
GARDEN GROVE, CA 92843

Email Address:

of:
t: SE - SOUTHEAST
e: NRWK
n: CO
s:
e: 7542
le: 09
1): 020
#:
1): 09/01/00

NOB: CARWASHER

GENERAL HEALTH PROGRAM ELEMENTS

ogram Element	Current Status	EPA #	Effective Date D1 (Beg.) & C1 (End)
GEN, 6-19 EMPLOYEES	Active, billable		09/01/00
HANDLER, FEE GROUP 01	Active, billable		09/01/00

NGELES	106	UNINCORPORAT	
TOR NAME	109	BUSINESS OPER	

37166

II. BUSINESS OWNER

IC SERVICES INC	111	OWNER PHONE	(714) S

ADDRESS

WOODBURY AV.

DEN GROVE	114	STATE	CA	115

4539

III. ENVIRONMENTAL CONTACT

	117	CONTACT PHO	

G ADDRESS

	120	STATE	121	

IV. EMERGENCY CONTACTS

PRIMARY-

~~A MILLER~~ CHRIS MILLER	123	NAME	TOM MI
~~NESS OWNER~~ REGIONAL MANAGER	124	TITLE	PRESIDEN
~~(714) 554-8300~~ 714 504-8350	125	BUSINESS PHONE	(714
	126	24-HOUR PHONE	
714 981-4864	127	PAGER #	714 98

V. ADDITIONAL LOCALLY COLLECTED IN

LOYEES 17	133b	FEDERAL TAX IDENTIFICATION NUMBER	

MAILING/ BILLING INFORMATION

	133d	CITY	133e	STATE
OODBURY AV.		GARDEN GROVE		CA

on my inquiry of those individuals responsible for obtaining the information, I certify under penalty
miliar with the information submitted and believe the information is true, accurate, and complete.

ER/OPERATOR OR DESIGNATED REPRESENTATIVE		DATE 134	NAME OF DOC
nt)	136	TITLE OF SIGNER	

siness Plan (HSC Chapter 6.95 Section 25504 (b) and 19 CCR Sections 2729-2732),

ator Contingency Plan (22 CCR Section 66264.52), and,

ank Emergency Response Plan and Monitoring Program (23 CCR Sections 2632
are not included in this packet.

e duplication in the preparation and use of emergency response plans at the same facilit
ponse personnel and local, state and federal emergency responders during an emergency
the Consolidated Contingency Plan need to be completed for your facility. If you ar
to, refer to the Business Activities Page.

OGRAMS	SECTION(S) TO BE COMPLETED
iness Plan (HMBP)	Cover Page, Section I, and Site Map(s)
tor (HWG)	Cover Page, Section I, and Site Map(s)
nk (UST)	Cover Page, Sections I and II, and Site Map(s)
	Cover Page, Sections I and II, and Site Map(s)

mitted to your local CUPA and at least one copy of the plan shall be maintained a
for inspection by the local agency. Describe below where a copy of your Contingenc
nd Site Map(s), is located at your business:

BINDER IN THE WORK BAY DESK

PLAN CERTIFICATION

that I have personally examined and I am familiar with the information provided b
rmation is accurate, complete, and true.

ES, INC	Title of Owner/Operator TOM MILLER, PRESIDENT
	Date

businesses in completing these plans and will assist in every possible way. If you ha

ANAYA		THOMAS MILLER
ANAGER	124	TITLE PRESIDENT
9-283-5006	125	BUSINESS PHONE 714 534-8300
9-283-5006	126	24-HOUR PHONE 714- 981-4835
N/A	127	PAGER # N/A

I. EMERGENCY RESPONSE PLANS AND PROCEDURES

by State Law to provide an immediate verbal report of any release or threatened rele
gency response personnel, this Unified Program Agency (CUPA or PA), and the Off
ease or threatened release of hazardous materials, immediately call:

FIRE/PARAMEDICS/POLICE/SHERIFF
PHONE: 911

ncy response personnel are notified, you shall then notify this Unified Program Agen

gency: (323) 890-4317
Service: (800) 852-7550 or (916) 262-1621
(800) 424-8802

d during Notification:

Your Name and the Telephone Number from where you are calling.
Exact address of the release or threatened release.
Date, time, cause, and type of incident (e.g. fire, air release, spill etc.)
Material and quantity of the release, to the extent known.
Current condition of the facility.
Extent of injuries, if any.
Possible hazards to public health and/ or the environment outside of the facility.

cal Facility

nergency medical facility that will be used by your business in the event of a
ease or threatened release of hazardous material.

s Community Hospital	PHONE NO: 562-863 4763

S MATERIALS ARE PAINT & THINNER. A
ARE TO BE CLOSED AT ALL TIMES. N
R IGNITORS ARE ALLOWED IN THE AREA
RAINING & MEETINGS ARE DONE ON SIT

(reduce the hazard) – Describe what is done to lessen the harm or the damage to pe
t what has occurred from getting worse or spreading. What is your immediate respo
lease at your business?

EQUIPMENT IS ON SITE (EYE WASH)
USED AS AN ABSORBANT FOR SPILL
ID/OR THINNER

(remove the hazard) – Describe what you would do to stop and remove the hazard
ping a release, cleaning up, and disposing of released materials at your facility?

ALLON DRUMS ARE AVAILABLE FOR
OF HAZARDOUS WASTE

itoring Equipment *(describe)*		
ective Aprons/Coats		
ective Boots		
ctive Gloves		
ective Suits *(describe)*		
Stations *(describe)*		FIRST AID KIT
Vash Stations		
Vash Kits *(i.e. bottle type)*		
tridges *(describe)*		
/Splash Goggles		
s		
Breathing Apparatuses (SCBA)		
e)		
Sprinkler Systems		
xes/Stations		
her Systems (*describe*)		PROVIDED BY DEALE
e)		
escribe)		SAND
describe)		
on Equipment (describe)		
nks (describe)		
Leak Repair Kits (describe)		
escribe)		
ns		
e)		
)		
ns (describe)		
Systems		
ank Leak Detection Monitors		

ress: 11821 WOODBURY RD
GARDEN GROVE, CA 92843
are of:

ORMATION

On Site Regulated Substances

ID: FA0031410
me: DYNAMIC SERVICES INC

ion: 13555 EXCELSIOR DR UNIT 2
NORWALK, CA 90650
one: 714-534-8300
ess: 11821 WOODBURY RD.
GARDEN GROVE, CA 92843
e of: TOM MILLER
E-Mail Address:
Nature of Business: CARWASHER
ode: 7542
ours: Days: Hours:
ation: 020
perational: 09/01/00

CONTACT INFORMATION

~~CHRIS MILLER~~ TOM Miller Phone : 714-534-8300
WOODBURY RD
DEN GROVE CA 92843

lease Fill-Out

NTACT INFORMATION

PRIMARY CONTACT:	SECONDARY CONTACT:
~~CHRIS MILLER~~ CARLOS ANAYA	THOMAS MILLER
~~GENERAL~~ AREA MANAGER	PRESIDENT
1949-283-5006 cell ~~714-590-3846~~	714-534-8300
1949-283-5006 cell ~~714-981-4864~~	714-981-4835
Not Specified	714-266-7233

ORMATION

ame	Trade Secret	Hazardous Components (For mixture only) Chemical Name	% Weight	EHS	CAS #	Type and Physical State	Quantities Max. Daily	Average Daily	Largest Cont.
NT S, S)		ACETONE	35.0		67-64-1	W	110	55	55.00
		ISOPROPYL ALCOHOL	15.0		67-63-0	M: Mix P: Pure W: Waste			
		ACETATE	8.0				Curies: (If radioactive)	Days On Site:	Storage Container:*
		LACQUER DILUENT	35.0			L			
		XYLENES	15.0		1330-20-7	L: Liquid S: Solid G: Gas		365	
GUN R T		ACETONE	50.0		67-64-1	M	55	27	55.00
		ISOPROPYL ALCOHOL	15.0		67-63-0	M: Mix P: Pure W: Waste			
		TOLUENE	30.0		108-88-3		Curies: (If radioactive)	Days On Site:	Storage Container:*
		VM&P NAPHTHA, MED ALIPHATIC	20.0			L			
		XYLENES	15.0		1330-20-7	L: Liquid S: Solid G: Gas		365	D

MATERIALS		
purpose) hazardous materials at or above 55 gallons for r solids, or 200 cubic feet for compressed gases (include STs), or the applicable Federal threshold quantity for an substance specified in 40 CFR Part 355, Appendix A or al materials in quantities for which an emergency plan is 0 CFR Parts 30, 40 or 70?	☒ YES ☐ NO 4	✓ HAZARDOUS M INVENTORY – CH ✓ CONSOLIDATE PLAN (Section I a ✓ TRAINING PLA
D STORAGE TANKS (USTs)		✓ UST FACILITY
underground storage tanks?	☐ YES ☒ NO 5	✓ UST TANK (one
de existing or install new USTs?	☐ YES ☒ NO 6	✓ UST FACILITY
		✓ UST TANK (one ✓ UST INSTALLA OF COMPLIANCE
closing a UST?	☐ YES ☒ NO 7	✓ UST TANK (clos
ID PETROLEUM STORAGE TANKS (ASTs)		
ASTs above these thresholds: acity is greater than 660 gallons, or	☐ YES ☒ NO 8	NO FORM REQU
ity for the facility is greater than 1,320 gallons?		
ASTE		
dous waste?	☒ YES ☐ NO 9	✓ EPA ID NUMB this page. ✓ As a generator and complete Wa
han 100 kg/month of excluded or exempted erials (per HSC 25143.2)?	☐ YES ☒ NO 10	✓ RECYCLABLE
s waste on site?	☐ YES ☒ NO 11	✓ ONSITE HAZ TREATMENT – ✓ ONSITE HAZ TREATMENT –
ct to financial assurance requirements (for and Conditional Authorization)?	☐ YES ☒ NO 12	✓ CERTIFICATI ASSURANCE
azardous waste generated at a remote site?	☐ YES ☒ NO 13	✓ REMOTE WA SITE ANNUAL M
t the closure/removal of a tank that was classified as aste and cleaned onsite?	☐ YES ☒ NO 14	✓ HAZARDOUS CERTIFICATIO
EMENTS		
TANCES		
ances (RS) including Extremely Hazardous Substances greater than the threshold planning quantities fornia Accidental Release Program (Cal ARP) ?	☐ YES ☒ NO 15a	In addition to HA requirements, c ✓ Regulated Su ✓ Risk Manage
ENTS		
materials stored on site at or above a threshold amount CUPA's or PA s local ordinance?	☒ YES ☐ NO 15b	✓ Consult local reporting requi
PA or PA to provide other information?	☒ YES ☐ NO 15c	✓ Waste Gene

COMPLETED

	HMBP FORM	HW	HM	ARP	AST	UST	TP

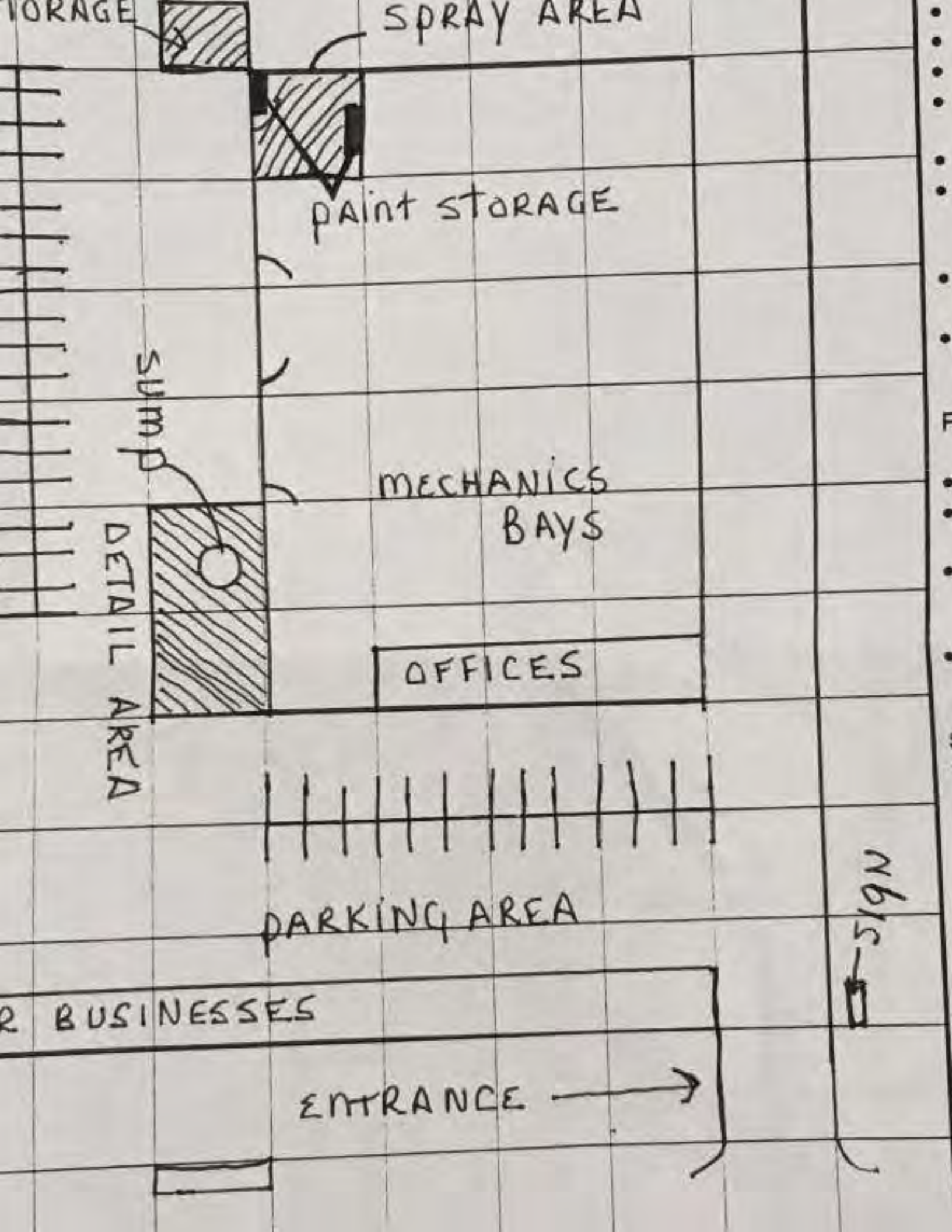
TORAGE
SPRAY AREA
PAINT STORAGE
SUMP
MECHANICS BAYS
DETAIL AREA
OFFICES
PARKING AREA
SIGN
R BUSINESSES
ENTRANCE

...UENTS THINNERS (GENERIC)	206	TRADE SECRET ☐ If Subject to EPCRA, retain
...ASTE	207	EHS* ☐
	208	*If EHS is "Yes", all amounts bel...

...CLASSES (Complete if required by CUPA)

...y) ☐ a. PURE ☑ b. MIXTURE ☐ c. WASTE	211	RADIOACTIVE ☐ Yes ☑ No	212
☐ a. SOLID ☑ b. LIQUID ☐ c. GAS	214	LARGEST CONTAINER 55 GAL	

...IES

☑ a. FIRE ☐ b. REACTIVE ☐ c. PRESSURE RELEASE ☑ d. ACUTE HEALTH ☐ e. CHRONIC H...

...NT 217	MAXIMUM DAILY AMOUNT 218	ANNUAL WASTE AMOUNT 219	STAT...
55 GAL	110 GAL GAL	4800	

☑ a. GALLONS ☐ b. CUBIC FEET ☐ c. POUNDS ☐ d. TONS	221	DAYS O... 3

* If EHS, amount must be in pounds

...OVE GROUND TANK	☐ e. PLASTIC/NONMETALLIC DRUM	☐ i. FIBER DRUM	☐ m. GLASS BOTTLE ☐
...DERGROUND TANK	☐ f. CAN	☐ j. BAG	☐ n. PLASTIC BOTTLE ☐
...NK INSIDE BUILDING	☐ g. CARBOY	☐ k. BOX	☐ o. TOTE BIN
...TEEL DRUM	☐ h. SILO	☐ l. CYLINDER	☐ p. TANK WAGON

☑ a. AMBIENT ☐ b. ABOVE AMBIENT ☐ c. BELOW AMBIENT

...RE ☑ a. AMBIENT ☐ b. ABOVE AMBIENT ☐ c. BELOW AMBIENT ☐ d. CRYOGENIC

HAZARDOUS COMPONENT (For mixture or waste only)		EHS		
ACETONE	227	☐ Yes ☑ No	228	67-
ISOPROPYL ALCOHOL	231	☐ Yes ☑ No	232	67-
ACETATES	235	☐ Yes ☑ No	236	
LACQUER DILUENT	239	☐ Yes ☑ No	240	
XYLENE TOLUENE	243	☐ Yes ☑ No	244	

COMPLETED

...ents are present at greater than 1% by weight if non-carcinogenic, or 0.1% by weight if carcinogenic, attach additional sheets of ...

...LY COLLECTED INFORMATION

...gn Here
...hemicals subject to EPCRA reporting thresholds must sign each Chemical Description page for each ...

	DATE RECEIVED	REVIEWED BY

E / SOLVENT

CL 7002D GUN CLEANER SOLVENT 207

TRADE SECRET ☐ Y

If Subject to EPCRA, refer

EHS? ☐ Y

209 "If EHS is "Yes", all amounts belo

CLASSES (Complete if required by CLIPA)

nly) ☐ a. PURE ☒ b. MIXTURE ☐ c. WASTE 211

RADIOACTIVE ☐ Yes ☒ No 212

☐ a. SOLID ☒ b. LIQUID ☐ c. GAS 214

LARGEST CONTAINER 55 GAL

RIES

☒ a. FIRE ☐ b. REACTIVE ☐ c. PRESSURE RELEASE ☒ d. ACUTE HEALTH ☐ e. CHRONIC H

NT 217	MAXIMUM DAILY AMOUNT 216	ANNUAL AMOUNT 218	STATE
GAL	55 GAL		

☒ a. GALLONS ☐ b. CUBIC FEET ☐ c. POUNDS ☐ d. TONS 221 DAYS O

* If EHS, amount must be in pounds

BOVE GROUND TANK ☐ a. PLASTIC/NONMETALLIC DRUM ☐ i. FIBER DRUM ☐ m. GLASS BOTTLE ☐

NDERGROUND TANK ☐ f. CAN ☐ j. BAG ☐ n. PLASTIC BOTTLE ☐

ANK INSIDE BUILDING ☐ g. CARBOY ☐ k. BOX ☐ o. TOTE BIN

TTEEL DRUM ☐ h. SILO ☐ l. CYLINDER ☐ p. TANK WAGON

☒ a. AMBIENT ☐ b. ABOVE AMBIENT ☐ c. BELOW AMBIENT

URE ☒ a. AMBIENT ☐ b. ABOVE AMBIENT ☐ c. BELOW AMBIENT ☐ d. CRYOGENIC

HAZARDOUS COMPONENT (For mixture or waste only)	EHS	
ACETONE	☐ Yes ☒ No 228	67-6
TOLUENE	☐ Yes ☒ No 232	108-
ISOPROPYL ALCOHOL	☐ Yes ☒ No 236	67-
VM&P NAPHTHA, MED. ALIPHATIC	☐ Yes ☒ No 240	6474
XYLENE	☐ Yes ☒ No 244	1330-

COMPLETED

nents are present at greater than 1% by weight if non-carcinogenic, or 0.1% by weight if carcinogenic, attach additional sheets of p

LLY COLLECTED INFORMATION

ign Here

Chemicals subject to EPCRA reporting thresholds must sign each Chemical Description page for each E

	DATE RECEIVED	REVIEWED BY
ILY		

	RCRA GENERATOR (FEDERAL WASTE)	NON –RCRA GE (CALIFORNIA O
ENERATOR US WASTE PER MONTH)	☐	
ENERATOR KG HAZARDOUS WASTE PER MONTH)	☐	
EMPT SMALL QUANTITY GENERATOR US WASTE PER MONTH)	☐	

WASTE STREAM IDENTIFICATION

COMPLETE THE TABLE BELOW. SEE INSTRUCTIONS FOR CODES AND EXPLANA

B	WASTE DESCRIPTION C	WASTE ID D	AMOUNT PER YEAR E	DISPOSAL METHOD F
JES	Waste Paint & Thinner	214	400 gallons	D

COMPLETED

rtify that the information provided herein is true and accurate to the best of my knowled

NAME	H	OWNER/OPERATOR TITLE
Tom Miller		President
SIGNATURE		DATE
		10-15-01

	DATE RECEIVED	REVIEWED BY

	PA	DISTRICT	IN

Does your facility...		
RIALS		
e) hazardous materials at or above 55 gallons for s, or 200 cubic feet for compressed gases (include r the applicable Federal threshold quantity for an nce specified in 40 CFR Part 355, Appendix A or terials in quantities for which an emergency plan is Parts 30, 40 or 70?	☐ YES ☒ NO 4	✓ HAZARDOUS MA INVENTORY – CHEM ✓ CONSOLIDATED PLAN (Section I and ✓ TRAINING PLAN
DRAGE TANKS (USTs)		
rground storage tanks?	☐ YES ☒ NO 5	✓UST FACILITY ✓UST TANK (one pag
sting or install new USTs?	☐ YES ☒ NO 6	✓UST FACILITY ✓UST TANK (one pe ✓UST INSTALLATI OF COMPLIANCE
g a UST?	☐ YES ☒ NO 7	✓UST TANK (closur
ETROLEUM STORAGE TANKS (ASTs)		
s above these thresholds: s greater than 660 gallons, or or the facility is greater than 1,320 gallons?	☐ YES ☒ NO 8	NO FORM REQUI
E		
waste?	☒ YES ☐ NO 9	✓ EPA ID NUMBE this page. ✓ As a generator, and complete Wa
100 kg/month of excluded or exempted (per HSC 25143.2)?	☐ YES ☒ NO 10	✓ RECYCLABLE
ste on site?	☐ YES ☒ NO 11	✓ ONSITE HAZA TREATMENT – F ✓ ONSITE HAZA TREATMENT –
o financial assurance requirements (for Conditional Authorization)?	☐ YES ☒ NO 12	✓ CERTIFICATI ASSURANCE
rdous waste generated at a remote site?	☐ YES ☒ NO 13	✓ REMOTE WA SITE ANNUAL
e closure/removal of a tank that was classified as and cleaned onsite?	☐YES ☒ NO 14	✓ HAZARDOUS CERTIFICATIO
ENTS		
NCES		
es (RS) including Extremely Hazardous Substances ater than the threshold planning quantities ia Accidental Release Program (Cal ARP) ?	☐YES ☒ NO 15a	In addition to H requirements, ✓ Regulated S ✓ Risk Manag
TS		

	(FEDERAL WASTE)	
ATOR 'ASTE PER MONTH)	☐	
ATOR IAZARDOUS WASTE PER MONTH)	☐	
SMALL QUANTITY GENERATOR ASTE PER MONTH)	☐	

II. WASTE STREAM IDENTIFICATION

MPLETE THE TABLE BELOW. SEE INSTRUCTIONS FOR CODES AND EX

B	WASTE DESCRIPTION C	WASTE ID D	AMOUNT PER YEAR E	DISPOS METHO

that the information provided herein is true and accurate to the best of my

ME Miller	H OWNER/OPERATOR TITLE President
NATURE	DATE

ENTS THINNERS (GENERIC)

If Subject to EPC

207 EHS*

209 *If EHS is "Yes", all amou

SSES (Complete if required by CUPA)

☐ a. PURE ☑ b. MIXTURE ☐ c. WASTE 211 RADIOACTIVE ☐ Yes ☑ No

☐ a. SOLID ☑ b. LIQUID ☐ c. GAS 214 LARGEST CONTAINER 55 G

☑ a. FIRE ☐ b. REACTIVE ☐ c. PRESSURE RELEASE ☑ d. ACUTE HEALTH ☐ e. CHR

217	218 MAXIMUM DAILY AMOUNT	219 ANNUAL ~~WASTE~~ AMOUNT
1 GAL	~~2 GAL~~	40 390 - ~~470~~ 60

221

☑ a. GALLONS ☐ b. CUBIC FEET ☐ c. POUNDS ☐ d. TONS

* If EHS, amount must be in pounds.

GROUND TANK ☐ e. PLASTIC/NONMETALLIC DRUM ☐ i. FIBER DRUM ☐ m. GLASS BOTTL

GROUND TANK ☐ f. CAN ☐ j. BAG ☐ n. PLASTIC BOT

SIDE BUILDING ☐ g. CARBOY ☐ k. BOX ☐ o. TOTE BIN

DRUM ☐ h. SILO ☐ l. CYLINDER ☐ p. TANK WAGO

☑ a. AMBIENT ☐ b. ABOVE AMBIENT ☐ c. BELOW AMBIENT

☑ a. AMBIENT ☐ b. ABOVE AMBIENT ☐ c. BELOW AMBIENT ☐ d. CRYOG

ARDOUS COMPONENT (For mixture or waste only)	EHS	
227	☐ Yes ☑ No 228	
ETONE		
231	☐ Yes ☑ No 232	
PROPYL ALCOHOL		
235	☐ Yes ☑ No 236	
ETATES		
239	☐ Yes ☑ No 240	
QUER DILUENT		
243	☐ Yes ☑ No 244	
ENE, TOLUENE		

present at greater than 1% by weight if non-carcinogenic, or 0.1% by weight if carcinogenic, attach additional she

LECTED INFORMATION

205 TRADE SECRET ☐

If Subject to EPCRA, refer

/ SOLVENT

7002D GUN CLEANER SOLVENT 207 EHS* ☐

209 *If EHS is "Yes", all amounts bel

SSES (Complete if required by CUPA)

☐ a. PURE ☑ b. MIXTURE ☐ c. WASTE 211 RADIOACTIVE ☐ Yes ☑ No 212

☐ a. SOLID ☑ b. LIQUID ☐ c. GAS 214 LARGEST CONTAINER 53 GAL

☑ a. FIRE ☐ b. REACTIVE ☐ c. PRESSURE RELEASE ☑ d. ACUTE HEALTH ☐ e. CHRONIC

217	MAXIMUM DAILY AMOUNT 218	ANNUAL ~~WASTE~~ AMOUNT 219	STA
GAL	5.5 GAL	1140 - 1200	

221 DAYS

☑ a. GALLONS ☐ b. CUBIC FEET ☐ c. POUNDS ☐ d. TONS

* If EHS, amount must be in pounds

E GROUND TANK ☐ e. PLASTIC/NONMETALLIC DRUM ☐ i. FIBER DRUM ☐ m. GLASS BOTTLE

RGROUND TANK ☐ f. CAN ☐ j. BAG ☐ n. PLASTIC BOTTLE

NSIDE BUILDING ☐ g. CARBOY ☐ k. BOX ☐ o. TOTE BIN

L DRUM ☐ h. SILO ☐ l. CYLINDER ☐ p. TANK WAGON

☑ a. AMBIENT ☐ b. ABOVE AMBIENT ☐ c. BELOW AMBIENT

☑ a. AMBIENT ☐ b. ABOVE AMBIENT ☐ c. BELOW AMBIENT ☐ d. CRYOGENIC

ZARDOUS COMPONENT (For mixture or waste only)	EHS	
	227 ☐ Yes ☑ No 228	67-
ETONE	231 ☐ Yes ☑ No 232	108
OLUENE	235 ☐ Yes ☑ No 236	67
SOPROPYL ALCOHOL	239 ☐ Yes ☑ No 240	647
& P NAPHTHA, MED. ALIPHATIC	243 ☐ Yes ☑ No 244	133
YLENE		

are present at greater than 1% by weight if non-carcinogenic, or 0.1% by weight if carcinogenic, attach additional sheets o

COLLECTED INFORMATION

MS nit.	Findings /Remarks
MM	FINAL DISPOSAL DOCUMENTATION RECEIVED AN DISPOSAL DOCUMENTATION DATED 10-29-03 → 10-31-03 REPRESENT WASTES STREAM PREVIOUSLY OBSERV HWL & HML INACTIVATED EFFECTIVE 10-31- NOTE: BUSINESS MOVED USED CAR OPERATION 17308 BELLFLOWER BL BELLFLOWER, ~~[illegible]~~ ~~[illegible]~~ FILE

~~H~~

OCT. 31, 03.

SERVICE BELLFLOWER
OCT. 24

	Findings /Remarks
	RETURNED MAIL RECEIVED. SITE VISIT 001 HW:
	INSPECTION CONDUCTED WITH CHICO RAMIREZ, M
	BUSINESS NO LONGER DETAILS VEHICLES AT THIS
	ANOTHER COMPANY NOW DETAILS THE VEHICL
	SIGNIFICANT REDUCTION IN NUMBER OF EMPLOYE
	REQUESTED DOCUMENTATION INDICATING NUMBER OF
	FOR CONSIDERATION OF CHANGE IN HAZ WAS
	ALSO, NEED TO CHANGE HAZ MAT FEE GROUP
	NOV ISSUED FOR OTHER HW VIOLATIONS. RETU
A	DISPOSAL DOCUMENTATION RECEIVED - REASONABLE
	HAZ MAT INVENTORY CORRECTED AND SUBMITTED FO
	DOCUMENTATION FORWARDED TO DATA OPS. REASO
	COMPLIANCE. HW: HSM NOV DATED 9-26-01 A
	DOCUMENTATION RECEIVED INDICATING 23 EMPL
A	SITE VISIT - RESPONSE TO O/S REQUEST FROM O
	SERVICES, 2ND BUSINESS OPERATING AT THIS LOCA
	WORM REEVES NO LONGER OPERATIN
	LOCATION/ NO REPORTABLE QUANTITIES OF HAZ MAT

contingency plan with attached MSDS inform
Satisfactory. company in Compliance with NOV dated 12/

[redacted]

Routine Inspection Inspected for Hg
and Hg waste. NO NOV ISSUED.
phone call to investigat mail return
spoke w/ the site operator indicated
this business still in operation same
owner mailing address still the s
site visit hand delivered return mail
and obtain form 2730 for mailing addr
change.
File reviewed to investigat mail r
2730 was issued on 1/13/99 to co
mailing address. New mailing addres
not process. 2730 will be resubmitted.
phone call to verify the mailing ad
spoke with Open office Manager.
visited Ojeme at 18500 Studebaker
to deliver Hg Mat recertification f

PHL Investigation. New occupant at this add
is a generator of hazardous waste. Site Record C
at this address deleting PHL # 510589 and addi
PHL # 8116062 for new occupant, DBA: Norm Reeves Hond
New business involves some automotive repair.

Inspection. NOV issued regarding labeling waste o
providing receipts for used oil filter disposal to this
completing small generator business/contingency plan
copy to this office, providing manifest copies for
and waste solvent to this office and keeping
manifests on site 3 years. Company had been k
~~them~~ manifests/receipts at corporate headquarters in Cerritos.

date 12/15/94.

Phone conversation with Lee Stacy of Norm Reev
(310) 402 3844 fax 432, 380
Superstore regarding items on NOV. (1)

Per telephoned request, received faxed copies of all
to this facility since it opened (6/1/94) from Sandy
Secretary to Lee Stacy. Lee advised that business
plan will be sent to this office by 12/30/94 (A)
Phone conversation with Sandy Soloman, who advised

	plan
W	Follow up visit 03 - all violations
	been abated. The problem is a site m
	plan was not submitted to this office.
	was not in at time of inspection. I left
	to call the office on Wed 8-2-89
JW	Don Martin called. I explained I did
	the mitigation plan to review what wa
	He said Whittier Down + Vacuum teste
	+ hauled material out. I requested
	receipts + description of what was d
	would be reviewed w/ Ken Smith.
JR	PHL Investigation in response to PHL renewal
	to Tax Collector's Office as undeliverable- C
	business is out of this location through site v
	Previous status change deleting this account
	never entered. New Site Record compl
	deleting PHL # 510589 and adding PHL #
	for Norm Reeves Honda Superstore, the new co
	at this address, which generates haza

ddress: 13555 EXCELSIOR DR
NORWALK, CA 90650

Type:

Phone: 714-761-2558

ldress: P O BOX 3010
CERRITOS, CA 907033010

Care of:

FORMATION

ty ID: FA0009963

ame: **NORM REEVES HONDA USED CARS**

oyee: 23

ation: 13555 EXCELSIOR DR # 1
NORWALK, CA 90650

hone: 562-402-3844

lress: P O BOX 3010
CERRITOS, CA 907033010

Email Address:

are of: LEE STACY

strict: SE - SOUTHEAST

Code: NRWK

ction: CO

Hours:

Code: 7538

NOB: GENERAL AUTOMOTIVE RE

Code:

de 1): 020

& B #:

(D1):

GENERAL HEALTH PROGRAM ELEMENTS

Program Element	Current Status	EPA #	Effective Date D1 (Beg.) & C1 (E
HM HANDLER, FEE GROUP 03	Inactive, non-billable		04/01/87 10/31
HW GEN, 20-100 EMPLOYEES	Inactive, non-billable		07/01/94 10/31

ress: P O BOX 3010
CERRITOS, CA 907033010
re of:
Type:

ORMATION

ID: FA0009963
ne: NORM REEVES HONDA USED CARS
ee: 23
on: 13555 EXCELSIOR DR # 1
NORWALK, CA 90650
ne: 562-402-3844
ss: P O BOX 3010
CERRITOS, CA 907033010
of: LEE STACY
E-Mail Address:
ict: SE - SOUTHEAST
de: NRWK
on: CO
urs: Days: Hours:
de: 7538 General automotive repair shops
Nature of Business: GEN
de:
on: 020
rational:

GENERAL HEALTH PROGRAM ELEMENTS

rogram Element	Current Status	EPA #	Effective Date Beg.	End	Prog
LER, FEE GROUP 03	Active, billable		04/01/87		
20-100 EMPLOYEES	Active, billable		07/01/94		

ement: INACTIVATE HAZ MAT AND HAZ WASTE
10-31-03. BUSINESS MOVED TO 17308 BELL
BELLFLOWER

ONTACT INFORMATION

	PRIMARY CONTACT:	SECONDARY CONTACT:
	LEE STACY	PAUL CONANT
	V.P-CORPOR OPS	ASSIST. V.P., CORP. OPS.
ne :	562-402-3844	562-402-3844
one :	562-822-9250	562-822-9251
	Not Specified	Not Specified

ECTIONS

ram ent	Service	Result	Action	Violation Code	
003	001	01	00	0	
003	001	01	00	0	
003	001	02	01		
003	001	02	01		
003	053	01	02		
003	053	01	02		

ST

am ent	Viol Status	Service	Result	Action	Violation Code	Violation Degree	
		001	02	01	0587	2	Retain U
		001	02	01	0585	2	Retain M
		001	02	01	0587	2	Retain U
		001	02	01	0584	2	Retain S
		001	02	01	0200	O	Haz Ma

n:

ES HONDA RECONDITIONING
SIOR
A 90650

HARD 562/802-3487

Bill To:

NORM REEVES HONDA SUPERS
P O BOX 3010
CERRITOS, CA 90703

EPA NO.	TERMS	PURCHASE ORDER NUMBER
D981684244	NET 30 DAYS	RICHARD

BOE NO.	Billgroup	OIL ROUTE	PROFILE	PROFILE	
		4010			MC

Item Description	Manifest No.	Unit
HYDROCHLOR FIELD TEST	#	
HOURLY TRANSPORTATION VACUUM	#	M 26
WASHOUT FEE	#	
STEAM CLEANER	#	
SOLID SURCHARGE GALLONS	#	
Oil & Water, Non-RCRA Hazardous Waste, Liquid [CA221]	#	
NON-HAZARDOUS WATER COLLECTION SERVICE	# NH 2888	
VACUUM SERVICES	#	
HOURLY LABOR	#	

ND NEED SERVICE NEXT WEEK***PER KAREN C

☐ **Consolidated Manifest**

☐ Evergreen Env. Svc.
Road 30B
Davis, CA 95926
CAD982446874

☐ Evergreen Env. Svc
4139 N. Valentine
Fresno, CA 93711
CAD982446882

☐ AJS Filter
15131 Clark Ave.
Industry, CA 91745
CAD000097432

☐ _____
_____
_____
_____

☐ Evergreen Env. Svc

☐ CFR

☐ CPR

☐ Greenleaf Env. Svc.

VIRONMENTAL SERVICES	CAD982413262	800-972-5284

ame and Site Address	9. US EPA ID Number	10. Facility's Phone
nmental Services Pedro Street 6	CAD981696420	310-769-0022

e and Description	12. Containers No.	Type	C
vaste, liquid 26% SOLIDS	001	TT	1

ructions and Additional Information	Handling Codes for Wastes Liste 11a.
	01

lothing
ncy call: CHEMTREC 800-424-9300

Invoice:
Sales Order: 9677

RTIFICATION: I certify the materials described above on this manifest are not subject to state or federal regulations for reporting proper shi

	Signature

edgement of Receipt of Materials

	Signature
Mobile	

on Space

OR
90650

CERRITOS, CA 90703

VELL 562/802-3487

A NO.	TERMS	PURCHASE ORDER NUMBER
981684244	NET 30 DAYS	

BOE NO.	Billgroup	OIL ROUTE	PROFILE	PROFILE	RIC
		4010			

Item Description	Manifest No.	Un
Used Oil,Non-RCRA Hazardous Waste,Liquid [CA 221]Ind/Lub	#22606155	
Used Auto. Antifrz Non-RCRA Hazardous Waste, Liquid [CA134]	#22606155	
Oil Contaminated with Halogens [CA 221 F001/F002]	#	
Oil & Water, Non-RCRA Hazardous Waste, Liquid [CA221]	#	
CHLOR-D-TECT FIELD TEST	PASS ppm	
GREASE SWEEP	#	
HOUSEHOLD HAZARDOUS WASTE DAY	#	
DIY USED OIL COLLECTION SERVICE	#	
HOURLY LABOR AND/OR TRANSPORTATION BOBTAIL	#	
TRANSFORMER OIL COLLECTION SERVICE	#	
SURCHARGE	#	

☑ **Consolidated Manifest**

☐ Evergreen Env. Svc.
Road 30B
Davis, CA 95926
CAD982446874

☐ Evergreen Env. Svc.
745 A West Betteravia

☐ Evergreen Env. Svc.
4139 N. Valentine
Fresno, CA 93711
CAD982446882

☐ CFR
944 E. Slauson Ave.
Los Angeles, CA 90011

☐ AJS Filter
15131 Clark Ave.
Industry, CA 91745
CAD000097432

☐ CFR
33210 Western
Union City, CA 94587

☐ _____

☐ Greenleaf Env. Svc.
3474 Toyon Circle
Valley Spring, CA 95

0650

CERRITOS, CA 90703

ELL 562/802-3487

A NO.	TERMS	PURCHASE ORDER NUMBER
31684244	NET 30 DAYS	

BOE NO.	Billgroup	OIL ROUTE	PROFILE	PROFILE	PI
		4010			RICH

Item Description	Manifest No.	Unit Pric
MPTY DRUM DISPOSAL SERVICE	#	10
on-RCRA Hazardous Waste Solids (oily debris) [CA223]	# 22610428	1
rained Used Oil Filters	#	
RUM SET UP	#	
OURLY LABOR AND/OR TRANSPORTATION DRUM	#	
RUMMED SOLIDS GREASE	#	
RUMMED SOLIDS COLLECTION SERVICE TANK Disposal	#	117.50
OLVENTS-COLLECTION SERVICES NON-RCRA Liquids	# 22610428	
Ab Pack · Flammable	22610428	
lammable Cylinders - Empty		65
on-Flammable Cylinders · Empty		47

☐ Consolidated Manifest

Evergreen Env. Svc.
Road 30B
Davis, CA 95926
CAD982446874

☐ Evergreen Env. Svc.
4139 N. Valentine
Fresno, CA 93711
CAD982446882

☐ AJS Filter
15131 Clark Ave.
Industry, CA 91745
CAD000097432

☐ _____
_____
_____
_____

Evergreen Env. Svc.
745 A West Betteravia
Santa Maria, CA 93454
CAD982446858

☐ CFR
944 E. Slauson Ave.
Los Angeles, CA 90011
CAL000110021

☐ CFR
33210 Western
Union City, CA 94587
CAL000091507

☐ Greenleaf Env. Svc.
3474 Toyon Circle
Valley Spring, CA 95352
CAL000214411

Generator certifies that it has established a program to reduce

CERRITOS, CA 907033010

e of:

RMATION

On Site Regulated Substances : Ye

D: FA0009963

e: NORM REEVES HONDA USED CARS

n: 13555 EXCELSIOR DR # 1

NORWALK, CA 90650

e: 562-402-3844

s: P O BOX 3010

CERRITOS, CA 907033010

of: LEE STACY

E-Mail Address:

le: 7538

Nature of Business: GENERAL AUTOMOTIVE REP

rs: Days: Hours:

on: 020

ational:

ONTACT INFORMATION

ACY

3010

OS CA 90703

Phone : 562-402-3844

* No Site M
Please S

se Fill-Out

ACT INFORMATION

PRIMARY CONTACT:	SECONDARY CONTACT:
LEE STACY	PAUL CONANT
V.P-CORPOR OPS	ASSIST. V.P., CORP. OPS.
562-402-3844	562-402-3844
562-822-9250	562-822-9251
Not Specified	Not Specified

MATION

EL NUMBER _____ - _____ - _____

RS AT SITE

4. Hazardous Components (For mixture only) Chemical Name	% Weight	EHS	CAS#	5. Type and Physical State	6. Quantities Max. Daily	Average Daily	Largest Cont.	7. Units	8. Storage Storage Pressure
ETHYLENE GLYCOL	90.0		107-21-1	M M: Mix P: Pure W: Waste L L: Liquid S: Solid G: Gas	400 Curies: (If radioactive)	150 Days On Site: 365	1.00 Storage Container:* N	A A: Gallons B: Cu. Feet C: Pounds D: Tons Waste Code:	A A: Amb B: > Am C: < Am D: Cryo Am
SILICATES	1.0								
TRANSMISSION OIL (FLUID)				M M: Mix P: Pure W: Waste L L: Liquid S: Solid G: Gas	300 Curies: (If radioactive)	250 Days On Site: 365	150.00 Storage Container:* A	A A: Gallons B: Cu. Feet C: Pounds D: Tons Waste Code:	A A: Am B: > A C: < A D: Cry An
TREATED PETROLEUM DISTILLATES (HEAVY PARAFFINIC)	95.0		64742-54-7	M M: Mix P: Pure W: Waste L L: Liquid S: Solid G: Gas	110 Curies: (If radioactive)	55 Days On Site: 365	55.00 Storage Container:* D	A A: Gallons B: Cu. Feet C: Pounds D: Tons Waste Code:	A A: Ar B: > C: < D: C A
POTASSIUM HYDROXIDE			1310-58-3	M M: Mix P: Pure W: Waste L L: Liquid S: Solid G: Gas	110 Curies: (If radioactive)	55 Days On Site: 365	55.00 Storage Container:* D	A A: Gallons B: Cu. Feet C: Pounds D: Tons Waste Code:	A A: A B: > C: < D:
1-TERT-BUTOXY-2-PROPANOL			57018-52-7						
UM DODECYLBENZENE SULFONATE			25155-30-0						
SODIUM TRIPOLYPHOSPHATE			7758-29-4						
SODIUM METASILICATE			6834-92-0						
	95.0		64742-54-7	M	750	650	500.00	A	A

NTAINERS AT SITE

			107-21-1	W M: Mix P: Pure W: Waste L L: Liquid S: Solid G: Gas	225	165	55.00	A A: Gallons B: Cu. Feet C: Pounds D: Tons Waste Code: 135
					Curies (If radioactive)	Days On Site	Storage Container*	
						365	D	
	95.0		64742-54-7	W M: Mix P: Pure W: Waste L L: Liquid S: Solid G: Gas	650	458	500.00	A A: Gallons B: Cu. Feet C: Pounds D: Tons Waste Code: 22
					Curies (If radioactive)	Days On Site	Storage Container*	
						365	A	
	100.0		64742-54-7	M M: Mix P: Pure W: Waste L L: Liquid S: Solid G: Gas	110	55	55.00	A A: Gallons B: Cu. Feet C: Pounds D: Tons Waste Code:
					Curies (If radioactive)	Days On Site	Storage Container*	
						365	D	
	1.0		1310-58-3	M M: Mix P: Pure W: Waste L L: Liquid S: Solid G: Gas	110	55	55.00	A A: Gallons B: Cu. Feet C: Pounds D: Tons Waste Code:
	2.0		57018-52-7					
	3.0		25155-30-0					
	4.0		7758-29-4					
	5.0		6834-92-0		Curies (If radioactive)	Days On Site	Storage Container*	
						365	D	

Phone: 714-761-2558
dress: P O BOX 3010
CERRITOS, CA 907033010

OCT 3 1 2001

are of:

ORMATION

y ID: FA0009963
me: **NORM REEVES HONDA USED CARS**
yee: 23
tion: 13555 EXCELSIOR DR # 1
NORWALK, CA 90650
one: 562-402-3844
ess: P O BOX 3010
CERRITOS, CA 907033010
e of: DAVID M. CONANT
rict: SE - SOUTHEAST
ode: NRWK
tion: CO
ours:
ode: 7538
Code:
e 1): 020
B #:
(D1):

Email Address:

NOB: GENERAL AUTOMOTIVE REPA

GENERAL HEALTH PROGRAM ELEMENTS

Program Element	Current Status	EPA #	Effective Date D1 (Beg.) & C1 (End)
M HANDLER, FEE GROUP 03	Active, billable		04/01/87
W GEN, 20-100 EMPLOYEES	Active, billable		07/01/94

ss: P O BOX 3010
CERRITOS, CA 907033010
of:
pe:

RMATION

: FA0009963
: NORM REEVES HONDA USED CARS
: 30
: 13555 EXCELSIOR DR
NORWALK, CA 90650
: 562-402-3844
s: P O BOX 3010
CERRITOS, CA 907033010
f: DAVID M. CONANT
E-Mail Address:
t: SE - SOUTHEAST
e: NRWK
: CO

s: Days: Hours:
e: 7538 General automotive repair shops
Nature of Business:

e:
n: 020
tional:

GENERAL HEALTH PROGRAM ELEMENTS

gram Element	Current Status	EPA #	Effective Date Beg.	End	Pro
LER, FEE GROI	Active, billable		04/01/87		
20-100 EMPLOY	Active, billable		07/01/94		

nent: CHANGES AS INDICATED ABOVE.

ım nt	Viol Status	Service	Result	Action	Violation Code	Violation Degree	Des

W/ CHICO [illegible]
LW NO LONGER OPERATING AT THIS SITE
AMIC DETAIL. NOW OPERATING IN REAR
II ATF. 110g
MOTOR OIL 440g

IL SATALITE

WASHERS → WASTE
WASHER → WASTE

TINTING

FLUID

LUM TURNING WASTE → TRASH

TANK → WASTE OIL
2/7/01 5/7/01 9
6/12/01

WASTE COOLANT

" "

LABELLING

DIESEL F/SKAM CLEANER MACHINE
MPTY

ABSORBANT

WASTE ABSORBANT LABELLING

NEL SERVICE. 8/31/01. INV # 934234

WASTE ANTIFREEZE/

EN ENVIRONMENTAL SERVICES. CAD 98241

ERGREEN ENV. SVC. 16604 S. SAN PEDR

01. USED. ANTIFREEZE. 21091715. 110G.

01 USED OIL. 21091707 450G.

01 " " 21095517 425G

WASHERS

N.

SON ST. #A EL MONTE 91731.

HAZ WASTE LIQ AQ BRAKE SOL · 2100

" " " AQ BRAKE SOL 206

" " " " " 2100

FERENCE.

MPLOYEES, REINSPECTION FEE LETTER, NO

, DESCRIPTION FORM, ISSUED AND EXP

MIREZ ALSO TOLD TO PROPERLY LABE

AND DRUMS BECAME IN USE AGAIN

UESTED COPY OF - CO SANITATION PERMITS

-/ CLARIFIER CLEANING

ATIONS.

INVENTORY → DIESEL

DECREAS

(NEED HAZ

2 WASTE OIL.

Code. These violations may result in non compliance fees, permit revocation, and/or ... *You are hereby directed to correct the violations within the*
e any enforcement action by this Department or other agencies.
ional violation. (Referenced titles & chapters: Titles 19, 22, 23, 27 of the CCR, Chapters 6.5, 6.7, 6.95 of the H&S Co

MENT Correction Dat

Program Facility Permit by submitting a completed consolidated permit application package (CPP) (LA Co Ord. Sec

OPIES OF THE LAST 3 DISPOSAL MANIFE

E FOLLOWING HAZARDOUS WASTE:

ASTE OIL (9-26-01 & 8-2-01 PROVIDED) - PROVIDE (

ARTS WASHER WASTE

USED OIL FILTERS

WASTE ANTIFREEZE (9-26-01 PROVIDED). PROVIDE

WASTE ABSORBANT.

DCLOSE BY SUBMITTING A COMPLETED C

PTION' FORM FOR THE FOLLOWING REPORTA

TIES OF THE FOLLOWING HAZARDOUS M

RED HAWK DEGREASER (2X55)

DIESEL (2X55)

S OF FED TAX QUARTERLY REPORTING FORM VARIE

S ~~[illegible]~~ FROM 7/1/01.

L DOCUMENTATION TO THIS OFFIC

DA RECONDITIONING

NORM REEVES HONDA RECONDITION
13555 EXCELSIOR
NORWALK, CA 90650

Ship Via	F.O.B.	Terms	
	Origin	NET 30 DAYS	

er	Route	Order Date	Salesperson	Manifest Number	Order Number	
	4010	09/05/01	270	21091966	96596356	

	Item Number	Description	Tax
0	OIL	Used Oil,Non-RCRA Hazardous Waste,Liquid [CA 221]Ind/Lub	N

SEP 18

NDA RECONDITIONING

50

562/802-3487

NORM REEVES HONDA RECONDITI
P O BOX 3010
CERRITOS, CA 90703

Q	TERMS	PURCHASE ORDER NUMBER
84244	NET 30 DAYS	197 UL

BOE NO	Billgroup	OIL ROUTE	PROFILE	PROFILE	P
		4016			CL

Item Description	Manifest No	Unit Pric
l Oil,Non-RCRA Hazardous Waste,Liquid [CA 221]Ind/Lub	# 21041166	FX
l Auto. Antifrz Non-RCRA Hazardous Waste, Liquid [CA134]	#	
Contaminated with Halogens [CA 221 F001/F002]	#	
Water, Non-RCRA Hazardous Waste, Liquid [CA221]	#	
OR-D-TECT FIELD TEST	ppm	
ASE SWEEP	#	
SEHOLD HAZARDOUS WASTE DAY	#	
USED OIL COLLECTION SERVICE	#	
RLY LABOR AND/OR TRANSPORTATION	#	
NSFORMER OIL COLLECTION SERVICE	#	
M SET UP/ACCESSORIES	#	
ONDARY CONTAINMENT DRUM SET UP	#	
TY DRUM	#	
TAMINATED FUEL-COLLECTION SERVICES	#	
CHARGE	#	

USTOMER P.O. NUMBER	CUSTOMER PHONE #	TAX CODE	HANDLING CODE		ASSOC. CODE	SERVICE TA
4R259	562-462-1660	05-095-5976		PU		.08

RKS/ PRICE CE	QUAN.	CHARGE	SALES TAX	TOTAL CHARGE	WASTE MIN.	SOLVENT/DRUMS CLEAN	SPENT	# OF CONT.	SK DOT	CC	SERVICE TERM	CHANGE SERVICE TERM (WEEKS)	(INITIAL)	CHANGE SCH. DATE (YY WW)	IN CO
	1	89.50	7.16	96.66	0.00	S	4	1	839		6				
	1	89.50	7.16	96.66	0.00	S	4	1	839		6				
	1	89.50	7.16	96.66	0.00	S	4	1	839		6				
	1	89.50	7.16	96.66	0.00	S	4	1	839		6				
.9000											0				
		358.00	28.64	386.64	0.00										

NSPORTER 2 ID NO.	GENERATOR USEPA ID NO.	GENERATOR STATE ID NO.
	CAD981684244	

CHECK APPROPRIATE BOXES →

	GOOD	POOR
MACHINE CONDITION & CLEANLINESS	☒	☐
LAMP ASSEMBLY CONDITION	☐	☐

	YES
DECALS IN PLACE AND LEGIBLE	☒
FUSIBLE LINK INSTALLED	☐
EMERGENCY CLOSING OF LID UNOBSTRUCTED	☐

OPER SHIPPING NAME, HAZARD CLASS, AND ID.)	12. CONTAINERS NO.	TYPE	13. TOTAL QUANTITY	14. UNIT WT/VOL	SK DOT NUMBER	
IID, N.O.S. 9 NA3082 PG III OS BRAKE SOLUTION 8.3#GAL	4	DF	16	G	839	4

ADDRESS SAFETY-KLEEN SYSTEMS, INC

	QUAN.	CHARGE	SALES TAX	TOTAL CHARGE	WASTE MIN.	SOLVENT/DRUMS CLEAN	SOLVENT/DRUMS SPENT	SOLVENT/DRUMS # OF CONT.	SOLVENT/DRUMS SK DOT	CC	SERVICE TERM	CHANGE SERVICE TERM (WEEKS) (INITIAL)	CHANGE SCH. DATE (YY WW)
	1	89.50	7.16	96.66	0.00	S	W	1	839		6		
	1	89.50	7.16	96.66	0.00	S	W	1	839		6		
	1	89.50	7.16	96.66	0.00	S	W	1	839		6		
	1	89.50	7.16	96.66	0.00	S		1	839		6		
003				7.90							0		
				389.54									
		358.00	28.64	386.64	0.00								

CHECK APPROPRIATE BOXES →

	GOOD	POOR
MACHINE CONDITION & CLEANLINESS	☒	☐
LAMP ASSEMBLY CONDITION	☒	☐

	YES
DECALS IN PLACE AND LEGIBLE	☒
FUSIBLE LINK INSTALLED	☒
EMERGENCY CLOSING OF LID UNOBSTRUCTED	☒

RTER 2 ID NO.	GENERATOR USEPA ID NO.	GENERATOR STATE ID NO.
	CAD981684244	

SHIPPING NAME, HAZARD CLASS, AND ID.)	12. CONTAINERS NO.	TYPE	13. TOTAL QUANTITY	14. UNIT WT/VOL	SK DOT NUMBER	
. N.O.S. 9 NA3082 PG III BRAKE SOLUTION 8.3#GAL	3	DF	12	G	839	3

DRESS SAFETY-KLEEN SYSTEMS, INC.
A EL MONTE CA 91731

I CERTIFY THAT NO MATERIAL CHANGE HAS OCCURRED EITHER IN THE CHARACTERISTICS OF THE WASTE MATERIALS OR IN THE PROCESS GENERATING THE

USA EPA ID
STATE ID NO

4/24/4

PROGRAM SIGNUP

E	SALES REPRESENTATIVE'S NUMBER	INTERVAL	FOLLOW-UP CALL	
1	25624 ~~HG2~~			

KLEEN CUSTOMER #'S	COMMENTS

COLLATERAL / ENVIRONMENTAL CHARGE SECTION

by having the customer initial in the box. For any boxes that do not apply, have the Applicable).	CUSTOMER'S INITIALS	P
displayed in the window of this business.	CR	
ster has been displayed on a wall in this business.	CR	
card/counter mat has been set up in this business.	CR	
am/concept has been fully explained.	CR	
an itemized voluntary environmental fee on consumer orders/invoices. usiness will not be using such a fee.)	CR	
yees will be informed/trained on WE CARE.	CR	

DISCLAIMER/ CUSTOMER ACKNOWLEDGEMENT AREA

SEE REVERSE SIDE FOR ADDITIONAL TERMS

OUP: NONWASTEWATERS

ENT NOTIFICATION:

OPHENOL
DETHYLENE

ALL OTHERS

==========

CERRITOS CA 90720

OMER P.O. NUMBER	CUSTOMER PHONE #	TAX CODE	HANDLING CODE		ASSOC. CODE	SERVICE
3318	562-462-1660	05-095-5976		PW		.08

E.CE	QUAN.	CHARGE	SALES TAX	TOTAL CHARGE	WASTE MIN.	SOLVENT/DRUMS CLEAN	SPENT	# OF CONT.	SK DOT	CC	SERVICE TERM	CHANGE SERVICE TERM (WEEKS)	(INITIAL)	CHANGE SCH. DATE (YY WW)
	1	89.50	7.16	96.66	0.00	4	4	1	839		6			
	1	89.50	7.16	96.66	0.00	4	4	1	839		6			
	1	89.50	7.16	96.66	0.00	4	4	1	839		6			
	1	89.50	7.16	96.66	0.00	4	4	1	839		6			
000				7.90							0			
				389.54										
		358.00	28.64	~~386.64~~	0.00									

CHECK APPROPRIATE BOXES →

	GOOD	POOR
MACHINE CONDITION & CLEANLINESS	☑	☐
LAMP ASSEMBLY CONDITION	☑	☐

	YES
DECALS IN PLACE AND LEGIBLE	☑
FUSIBLE LINK INSTALLED	☑
EMERGENCY CLOSING OF LID UNOBSTRUCTED	☑

RTER 2 ID NO.	GENERATOR USEPA ID NO.	GENERATOR STATE ID NO.
	CAD981644244	

SHIPPING NAME, HAZARD CLASS, AND ID.)	12. CONTAINERS NO.	TYPE	13. TOTAL QUANTITY	14. UNIT WT/VOL	SK DOT NUMBER
. N.O.S. 9 NA3082 PG III BRAKE SOLUTION 8.3*GAL	4	DF	14	G	839

R
0650

CERRITOS, CA 90703

DO 562/802-3487

A NO.	TERMS	PURCHASE ORDER NUMBE
31684244	NET 30 DAYS	140267

BOE NO.	Billgroup	OIL ROUTE	PROFILE	PROFILE	
		4016			

Item Description	Manifest No.	
MPTY DRUM DISPOSAL SERVICE	#	
on-RCRA Hazardous Waste Solids (oily debris) [CA223]	#	
rained Used Oil Filters	#	
MPTY DRUM	#	
RUM SET UP	#	
ECONDARY CONTAINMENT DRUM SET UP	#	
OURLY LABOR AND/OR TRANSPORTATION	#	
RUMMED SOLIDS GREASE	#	
RUMMED SOLIDS COLLECTION SERVICE	#	
OLVENTS-COLLECTION SERVICES	#	
AB PACK	#	

R
0650

P O BOX 3070
CERRITOS, CA 90703

562/802-3487

NO.	TERMS	PURCHASE ORDER NUMBE
1684244	NET 30 DAYS	123186

BOE NO.	Billgroup	OIL ROUTE	PROFILE	PROFILE
		4016		

Item Description	Manifest No.
MPTY DRUM DISPOSAL SERVICE	#
on-RCRA Hazardous Waste Solids (oily debris) [CA223]	#
ained Used Oil Filters	#
MPTY DRUM	#
RUM SET UP	#
ECONDARY CONTAINMENT DRUM SET UP	#
OURLY LABOR AND/OR TRANSPORTATION	#
RUMMED SOLIDS GREASE	#
RUMMED SOLIDS COLLECTION SERVICE	#
LVENTS-COLLECTION SERVICES	#
B PACK	#

90650

CERRITOS, CA 90703

DO 562/902-3487

PA NO.	TERMS	PURCHASE ORDER NUMB
981684244	NET 30 DAYS	12002

BOE NO.	Billgroup	OIL ROUTE	PROFILE	PROFILE
		4016		

Item Description	Manifest No.
EMPTY DRUM DISPOSAL SERVICE	#
Non-RCRA Hazardous Waste Solids (oily debris) [CA223]	#
Drained Used Oil Filters	#
EMPTY DRUM	#
DRUM SET UP	#
SECONDARY CONTAINMENT DRUM SET UP	#
HOURLY LABOR AND/OR TRANSPORTATION	#
DRUMMED SOLIDS GREASE	#
DRUMMED SOLIDS COLLECTION SERVICE	#
SOLVENTS-COLLECTION SERVICES	#
LAB PACK	#

Ship Via	F.O.B.	Terms	
	Origin	NET 30 DAYS	

r	Route	Order Date	Salesperson	Manifest Number	Order Number
	4010	10/06/00	270	20133000	96524589

	Item Number	Description	Tax
0	ANTIFRZ	Used Auto. Antifrz Non-RCRA Hazardous Waste, Liquid [CA134]	N

OCT

L8R

0650

P O BOX 3010
CERRITOS, CA 90703

D 562/802-3487

NO.	TERMS	PURCHASE ORDER NUMBER
1684244	NET 30 DAYS	128806

BOE NO.	Billgroup	OIL ROUTE	PROFILE	PROFILE	
		4016			BE

Item Description	Manifest No.	Unit
ed Oil,Non-RCRA Hazardous Waste,Liquid [CA 221]Ind/Lub	#	
ed Auto. Antifrz Non-RCRA Hazardous Waste, Liquid [CA134]	# 20133000	
Contaminated with Halogens [CA 221 F001/F002]	#	
& Water, Non-RCRA Hazardous Waste, Liquid [CA221]	#	
LOR-D-TECT FIELD TEST	Detecter ppm	
EASE SWEEP	#	
USEHOLD HAZARDOUS WASTE DAY	#	
USED OIL COLLECTION SERVICE	#	
URLY LABOR AND/OR TRANSPORTATION	#	
ANSFORMER OIL COLLECTION SERVICE	#	
JM SET UP/ACCESSORIES	#	
CONDARY CONTAINMENT DRUM SET UP	#	
PTY DRUM	#	
NTAMINATED FUEL-COLLECTION SERVICES	#	
RCHARGE	#	
	#	

ne and Site Address	10. US EPA ID Number	G. State Facility's ID
VIRONMENTAL SERVICES AN PEDRO STREET 746	C A D 9 8 1 6 9 6 4 2 0	C A D 9 8 1 H. Facility's Phone

cluding Proper Shipping Name, Hazard Class, and ID Number)	12. Containers No.	12. Containers Type	13. Total Quantity
emotive ANTI-FREEZE rdous waste, Liquid	0 9 1	T T	0 0 5 0

far Materials Listed Above	K. Handling Codes for Wastes
	a.
	c.

uctions and Additional Information

ncy Response Telephone No.: CHEMTREC 1-800-424-9300
WEAR PROTECTIVE CLOTHING

Invoice #
Sales Order # 9645

ICATION: I hereby declare that the contents of this consignment are fully and accurately described above by proper shipping na
and are in all respects in proper condition for transport by highway according to applicable international and national govern

y generator, I certify that I have a program in place to reduce the volume and toxicity of waste generated to the degree I ha
have selected the practicable method of treatment, storage, or disposal currently available to me which minimizes the present
OR, if I am a small quantity generator, I have made a good faith effort to minimize my waste generation and select the best
at I can afford.

	Signature
dgement of Receipt of Materials	
	Signature
dgement of Receipt of Materials	
	Signature

NORWALK, CA 90650

Ship Via	F.O.B.	Terms
	Origin	NET 30 DAYS

Route	Order Date	Salesperson	Manifest Number	Order Number
4010	10/24/00	270	NH1892	96527940

	Item Number	Description	Tax
0.00	VACTRKTIM	HOURLY TRANSPORTATION	N
0	VACNONHAZWATER	NON-HAZARDOUS WATER COLLECTION SERVICE	N

NOV 30 2000

AUTHORIZATION FOR PAYMENT

Norwalk

0

P O BOX 3010
CERRITOS, CA 90703

/802-3487

D.	TERMS	PURCHASE ORDER NUMBER
34244	NET 30 DAYS	

BOE NO.	Billgroup	OIL ROUTE	PROFILE	PROFILE	
		4016			BE

Item Description	Manifest No.	Unit
ROCHLOR FIELD TEST	#	
RLY TRANSPORTATION	#	
HOUT FEE	#	
AM CLEANER	#	
FILING FEE	#	
D SURCHARGE GALLONS	#	
Water, Non-RCRA Hazardous Waste, Liquid [CA221]	#	
-HAZARDOUS WATER COLLECTION SERVICE	# 1892	
ERVISOR / PROJECT MANAGER	#	
IPMENT	#	
ORATORY ANALYSIS	#	
UUM SERVICES	#	
RLY LABOR	#	
FINED SPACE ENTRY	#	

2 % SQUAS

STOR DR

A 90650
3844

P.O. BOX
CERRITOS, CA 9073
(562) 402-3844

PURCHASE ORDER	SALESMAN	CONTACT	
74234	90	VICTOR	
SHIPPED VIA	DATE ENTERED	CUSTOMER EPA ID NUMBER	HALI
ASBURY	4/02/98	CAD981684244	

DESCRIPTION	U/M	QUANTITY ORDERED	QUANTITY SHIPPED	QUANTITY B/O	CU
DRAINED USED OIL FILTERS CROSS STREETS: W		4			

********** PLEASE NOTE **********
ASBURY NOW SELLS NEW ANTIFREEZE PRODUCT
CALL FOR DETAILS

WASTE DISPOSAL INFORMATION

.S. (USED OILS & MIXED OILS)

CRA
D NO PLACARD REQUIRED

OIL FILTER

GALLONS: _____

DRUMS: 3

PAYME

AMOUNT (if ar

CHECK NUME

P.O. NUMBER

CASH RECE

erdoon, 2000 N. Alameda Street, Compton, CA 90222, CAT080013352

erwick 2480 Cerritos ave S.H. 20

NOTES TO DRIVER

NEXT SERVICE DATE

(562) 402-3844

CA 90650

2-3844

PURCHASE ORDER	SALESMAN	CONTACT
75947	12	CHICO X289
SHIPPED VIA	DATE ENTERED	CUSTOMER EPA ID NUMBER
ASBURY	5/96/98	CAD981684244

DESCRIPTION	U/M	QUANTITY ORDERED	QUANTITY SHIPPED	QUANTITY B/O
WASTE OIL CROSS STREETS: W		350		
********** PLEASE NOTE ********** ASBURY NOW SELLS NEW ANTIFREEZE PRODUCT CALL FOR DETAILS				

WASTE DISPOSAL INFORMATION

, N.O.S. (USED OILS & MIXED OILS)

ON-RCRA
IQUID NO PLACARD REQUIRED

SED OIL FILTER

N: 4122 1115

38

GALLONS: 700 AMOUNT

DRUMS: _____ CHECK N

P.O. NUM

CASH R

5/20/98

Menno/Kerdoon, 2000 N. Alameda Street, Compton, CA 90222, CAT080013352

NOTES TO DRIVER

NEXT SERVICE DATE _____

mpany Name	8. US EPA ID Number	E. State Transporter's ID
		F. Transporter's Phone
y Name and Site Address 000638 LEEN CORP. TH I STREET CA 93654	10. US EPA ID Number CAD 093459485	G. State Facility's ID CAD09345
		H. Facility's Phone

ion (including Proper Shipping Name, Hazard Class, and ID Number)	12. Containers No.	Type	13. Total Quantity
RDOUS WASTE, LIQUID, N.O.S. 2 PG III (D006, D039) (ERG#171) PARTS CLEANER	005	DM	00073
RDOUS WASTE, LIQUID, N.O.S. 9 PG III (D039, D040) (ERG#171) BRAKE SOLUTION(8.6#/GAL)	004	DF	0001

tions for Materials Listed Above	K. Handling Codes for Wa
	a. 14 01
	c.

Instructions and Additional Information 9820 95300667 213226 7-088-03-8
RESP#800-468-1760 24HR

A: 10087 B: 11236 C:
THORIZED TO RETAIN LICENSED SUBSEQUENT CARRIER, A

ERTIFICATION: I hereby declare that the contents of this consignment are fully and accurately described above by proper shippin
led, and are in all respects in proper condition for transport by highway according to applicable international and national g

uantity generator, I certify that I have a program in place to reduce the volume and toxicity of waste generated to the degre
hat I have selected the practicable method of treatment, storage, or disposal currently available to me which minimizes the pr
ent, OR, if I am a small quantity generator, I have made a good faith effort to minimize my waste generation and select tha
nd that I can afford.

	Signature
nowledgement of Receipt of Materials	
	Signature
nowledgement of Receipt of Materials	
	Signature

SERVICE ADDRESS

EVES HONDA
3010
S CA 90703-3010

NORM REEVES HONDA
13555 EXCELSIOR DR
NORWALK CA 90650

DESCRIPTION		QUANTITY	UOM	UNIT COST	TAX
BSORBENT,DRUM		1	DR	90.00	7.43
ACHINE SERVICE	14000	1	EA	64.00	5.28
ACHINE SERVICE	14000	1	EA	64.00	5.28
ACHINE SERVICE	30300	1	EA	114.00	9.41
ACHINE SERVICE	30300	1	EA	114.00	9.41
ACHINE SERVICE	30300	1	EA	114.00	9.41
ACHINE SERVICE	30300	1	EA	114.00	9.41
ACHINE SERVICE	30300	1	EA	114.00	9.41
NVOICE TOTAL					65.04

DEC 2 3 1997

CALL SK SERVICING LOCATION: (714)435-0605 SANTA ANA CA

a proud sponsor of America Recycles Day on November 15th.
a nationwide event that will feature the public's use of re
e of the nation's largest recyclers of contaminated waste, S
ncourage the use of "America's Choice" re-refined oil. You
l at all Goodyears and Wal-Marts. Look for the "We Care" l
recycle everyday using Safety-Kleen's services.

CUSTOMER P.O. NUMBER	CUSTOMER PHONE #	TAX CODE	HANDLING CODE		ASSOC. CODE	SERVICE
67387	562-4[illegible]-3844	[illegible]5-[illegible]5-5976				[illegible]

[illegible]	QUAN.	CHARGE	SALES TAX	TOTAL CHARGE	WASTE MIN.	SOLVENT/DRUMS CLEAN	SPENT	PER CONT.	SK DOT	CC	SERVICE TERM	CHANGE SERVICE TERM YEARS	MONTHS	CHANGE SCH DATE
	1	[illegible]	5.[illegible]	[illegible]	[illegible]	5	4	[illegible]	[illegible]					
	1	[illegible]	5.[illegible]	[illegible]	[illegible]	5	4	[illegible]	[illegible]		[illegible]			
	1	[illegible]	9.41	[illegible]	[illegible]	17	15	[illegible]	[illegible]		[illegible]			
	1	114.00	9.41	[illegible]	[illegible]	17	16	1	[illegible]		[illegible]			
	1	114.00	9.41	[illegible]	[illegible]	17	16	1	[illegible]		[illegible]			
	1	[illegible]	9.41	[illegible]	[illegible]	17	15	1	[illegible]		[illegible]			
	1	[illegible]	9.41	[illegible]	[illegible]	17	17	[illegible]	[illegible]		[illegible]			
[illegible] Corn Cob	1	90.00	7.43	97.43										
TS		~~[illegible]~~ 786.00	~~[illegible]~~ 6504	~~[illegible]~~ 853.04	0.00									

CHECK APPROPRIATE BOXES →

	GOOD	POOR	
MACHINE CONDITION & CLEANLINESS	☒	☐	DECALS IN PLACE AND LEGIBLE
LAMP ASSEMBLY CONDITION	☒	☐	FUSIBLE LINK INSTALLED
			EMERGENCY CLOSING OF LID UNOBSTRUCTED

[illegible]PA TRANSPORTER ID NO.	GENERATOR USEPA ID NO.	GENERATOR STATE ID NO.
[illegible]	CA[illegible]44	

[illegible]ING PROPER SHIPPING NAME, HAZARD CLASS, AND ID.)	12. CONTAINERS NO.	TYPE	13. TOTAL QUANTITY	14. UNIT WT/VOL	SK DOT NUMBER
[illegible] LIQUID, N.O.S. (PETROLEUM NAPHTHA) [illegible] [illegible] (ERG[illegible])	2		008		
[illegible]LE LIQUID, N.O.S. (PETROLEUM NAPHTHA) [illegible] (ERG[illegible])	5		079		

5/21/98
T.2

USA EPA ID NO.

STATE ID NO.

[illegible] ADDRESS SAFETY-KLEEN CORP.

...ny Name	8. US EPA ID Number	E. State Transporter's ID
		F. Transporter's Phone
...ame and Site Address 000504 N CORP. YALE ST CA 92704	10. US EPA ID Number CAT 000613976	G. State Facility's ID CAT000613976
		H. Facility's Phone 714

(Including Proper Shipping Name, Hazard Class, and ID Number)	12. Containers No.	Type	13. Total Quantity	14. ... Wt/...
A HAZARDOUS WASTE LIQUID LYCOL SOLUTION (LESS THAN 50%)	001	DM	00030	G

...s for Materials Listed Above	K. Handling Codes for Wastes Lis...	
	a. 14 01	b.
	c.	d.

...structions and Additional Information

PP# 043917 MFST R/T# 93165258 7-083-
...RESP 800-468-1760(24 HR). IF UNDELIVERABLE RETURN TO
...THORIZED TO RETAIN LICENSED SUBSEQUENT CARRIERS AS N

SKDOT# A: 651 B: C:

...RTIFICATION: I hereby declare that the contents of this consignment are fully and accurately described above by proper shipp... ...nd labeled, and are in all respects in proper condition for transport by highway according to applicable international and natio...

...antity generator, I certify that I have a program in place to reduce the volume and toxicity of waste generated to the deg... ...cable and that I have selected the practicable method of treatment, storage, or disposal currently available to me which min... ...alth and the environment; OR, if I am a small quantity generator, I have made a good faith effort to minimize my waste g... ...method that is available to me and that I can afford.

Ramirez	Signature [signature]
...owledgement of Receipt of Materials	
[signature]	Signature [signature]
...owledgement of Receipt of Materials	
	Signature

Kleen Corp.
Facility)

EPA ID NO. CAT000613976
(DESIGNATED FACIL

2120 S. YALE ST.

SANTA ANA, CA. 92704

nifest number CAL7025 the generator noted below is shipping to you a waste determin
under California Health and Safety Code. In accordance with the California Health and Safety Code 6626
nd 66268.10, the generator hereby provides notice that the waste is restricted from land disposal. A co
be kept by the generator and facility for five (5) years from the date of waste shipment.

E NAME		THE WASTE MAY CONTAIN THE FOLLOWING RESTRICTED CONSTITUENTS	TREATMEN (mg/kg) (P WA
tifreeze	CA WASTE CODE 343	Non-RCRA Liquids with Organics (less than 1% ss)	less than 0.5 ppm or

nce for the above mentioned waste are based on the following:

Sections 66268.112(a) and 66268.29(j) identify the treatment standards for Aqueous and Liquid Organic
entration of the hazardous constituents which may not exceed 0.5 mg/l.

Company: Reeves Honda

EPA ID NO.: Cad 9816

Signature:

Date: 12-1-97

ORIGINAL

WE ARE AN EQUAL OPPORTUNITY EMPLOYER

324-24250-9236136 NORM REEVES HONDA

... when your image is important.

562-926-2377

A/R 24250

CA 90701 S.B.

ROUTE NO.	CONFIG CHG 1	HEM PRES 2	DRY VAC 12	EMPOSH 17	MAKE-UP CHARGE 21		LETTER CHARGE 30	WIPER INFORMATION CUSTOMER SUPPLIED 35	REPLACEMENT CODE 36	CLEANING COST OF PARTS 38	ORIGINAL VALUE 39
L6040	2	1			1.00		1.50	.0020			
INVOICE DATE	CONTRACT										
5/15/98	YES										
PAGE 1											

DETACH AND RETURN WITH PAYMENT

INQUIRE ABOUT OTHER UNIFORM SERVICES

UNIFORMS, WIPERS, MATS, MOPS, COVERALLS, AIR FRESHENERS AND OTHERS

LETTERING

RIGHT POCKET LEFT POCKET BACK

RTG CAR	SPEC 14	TRIP 15

LOCKER NO 2	QUANTITY 3	AMOUNT 4	LOC 5	ADDITION DATE 6	SHIRTS TYPE-STYLE-COL 7-24	NECK 9	SLEEVE 11	BODY SIZE 12-13	HEMMED 14	PANTS TYPE-STYLE-COL 11-28	WAIST 29	LEG 31	INSEAM 32-33	PCKT 34	JACKETS TYPE-STYLE-COL 11	SIZE 16	SLEEVE 17	LINED 18	PACKED UP 19	MISC. A CODE 18	SIZE 1	QTY 20	LOC 0	PACKED UP 19	CODE 21
	6	4.10	B1	B94																752110		12			
		27.24	H2	294																					855305
		6.20	D5	594																					802124
9		5.15	B2	797020209	160		11			100205343				11											
10		5.15	B2	294020209	160		11			100205323				11											
12		5.15	B2	696020209	160		11			100205342				11											
13		5.15	B2	294020209	150		11			106005323				11											
15		5.15	B2	696020209	160		11			100205343				11											
20		5.15	B2	1096020209	150		11			100205322				11											
25		5.70	B2	1096020209	170		11			100205363				11											
29		5.15	B2	294020209	150		11			100205332				11											

.36 SUB TOTAL CONTINUED

TOTAL PIECES: HANGER, FOLD, MOG

TAX CODE

GENERATOR USA EPA ID. NO.

ZIP

TAX CO

PROGRAM SIGN-UP

	SALES REPRESENTATIVE'S NUMBER	INTERVAL	FOLLOW-UP CALL	BR
	6658	S	92-04	705

EEN CUSTOMER #'S IN	COMMENTS
71	P.U.

COLLATERAL / ENVIRONMENTAL CHARGE SECTION

aving the customer initial in the box. For any boxes that do not apply, Not Applicable).	CUSTOMER'S INITIALS	PART NO
layed in the window of this business.	CK	9152
has been displayed on a wall in this business.	N/A	—
d/counter mat has been set up in this business.	CR	9115
concept has been fully explained.	CR	
itemized voluntary environmental fee on consumer NA" if this business will not be using such a fee.)	N/A	
es will be informed/trained on WE CARE.	CR	

DISCLAIMER / CUSTOMER ACKNOWLEDGEMENT AREA

633	AQUEOUS SOLUTION, PARTS WASHER D006 D039	D006	SW,DO
OUP:	NONWASTEWATERS		
ESCRIPTION AND NT/REGULATORY SUBCATEGORY OR ED HAZARDOUS CONSTITUENT		TREATMENT STANDARD CONCENTRATION OR TECHNOLOGY CODE	
(CD) LOROETHYLENE		1.0 6.0	MG/L TCL MG/KG **

839	AQUEOUS BRAKE SOLUTION D039 D040	D039	SW,DO
OUP:	NONWASTEWATERS		
ESCRIPTION AND NT/REGULATORY SUBCATEGORY OR ED HAZARDOUS CONSTITUENT		TREATMENT STANDARD CONCENTRATION OR TECHNOLOGY CODE	
LOROETHYLENE ROETHYLENE		6.0 6.0	MG/KG ** MG/KG **

N O T E S

COMPOSITION IS BASED ON KNOWLEDGE OF THE WASTE
ETS FOR THE CHEMICAL(S) USED. AND THE PROCESS WHI

O. Box 3010 | Start Date 06/01/94 | # of shifts 1 | Operating hours 0

Cerritos, Ca. 90703-3010

A Waste Code	1 221	2 ~~213~~ 331	3	4
mt (PGT) Pounds, Gallons, Tons; per quarter	~~300~~ 300 gallons	~~270~~ gallons		

MD ☐ B&S ☐ Fire ☐ IW ☐ OSHA ☐ SDHS ☐

5 06 07 08 09 10 11 12 13 14 15 16 17 18 19 20 21 22 23 24 25 26 27 28
39 40 41 42 43 44 45 46 47 48 49 50 51 52 53 54 55 56 57 58 59 60 61 62

Start Time	Insp	Action	Time Invested	Special Circ
15:30	090	I,N	01:15	
16:30	090	P	00:30	
:			:	
:			:	

John E. O'Neil

laint E-Enforce H-Hearing I-Insp M-site Mit N-NOV O-no viol P-PHL Inv R-Revisit S-Samples T-Time ext

General Automotive Repair for Dealership - new and to sale o

Oil-
Change → 55 gallon drums
Seven drums on premises
Not all labeled - (NOV)

Wash → Safety-Kleen
30 gallon drums
~~Three~~ drums on premises

Oil Change → Four collection 5 gallon buckets
Two 55 gallon drums

No manifests on site.
All records kept at dealership in Cerritos →

Picked up by

(8) Brake → Metal dust to

v 4.5, Ch 10, Sec 66260.1 et seq), and/or Health & Safety Code Chapter 6.5 (H&S, Div 20, Ch
civil and criminal penalties. Time granted for correction of violations does not preclud
s Department or other agencies. **You are directed to correct the violations within the**
considered an additional violation.

ASTE DETERMINATION

Correction Date __/__/__

s waste determination for

6 3 0 0 9 0 P

Correction Date __/__/__

egal disposal of hazardous waste
azardous waste to an unauthorized
.5):
round;

em with a permit;
ity.
posal of hazardous materials
re not legally empty (CCR 66261.7)

ERMITS

Correction Date __/__/__

g from the Cal-EPA:
n Number (contact Cal-EPA,
r ID number) (CCR 66262.12);
tment/disposal permit for

ous waste permit for handling and

STORAGE AND MANAGEMENT
CONTAINERS

Correction D

Discontinue the on-site accumulation
waste:

10 ☐ longer than 90 days without an ext
DTSC (CCR 66262.34(c));
11 ☐ longer than 90 days after 100 kg h
accumulated (CCR 66262.34(b));
12 ☐ longer than 1 year or 90 days after
0 0 been accumulated at satellite storag

Label the waste container with the f
22 ☒ the words, "HAZARDOUS WASTE
14 ☒ description of contents / hazardous
waste / generator name and addres
13 ☒ accumulation start date (CCR 66262.

Check next inspection

Provide hazardous waste containers
15 ☐ in good condition (CCR 66265.171);
16 ☐ compatible with waste contents (C
17 ☐ closed/sealed during storage (CCR
18 ☐ handled/stored/segregated to mini
release/reaction (CCR 66265.177(c));
19 ☐ inspected at least weekly (CCR 662
25 ☐ Label hazardous materials properly
handle as hazardous waste (CCR 662
26 ☐ Store hazardous materials properly
handle as hazardous waste (CCR 662
20 ☒ Properly manage used oil filters (C
21 ☐ Properly manage spent lead-acid st
(CCR 66266.81).

received 12/23/94

22 14 13 All drums of waste
labeled in accordance wit
20 Send copies of all used oil
for this address to Paramount

TANK REGULATIONS

celsior Drive City Norwalk

402 - 3844 Emergency Phone(714) 559 - 5932

ess Auto Parts Distribution, cleanings, mechanic
Preparation, Storage and related uses.

es 45 Operating Hours(M-F) 7:30am - 5:30pm Sat

David M. Conant Home Phone Number(714) 64

hland City Newport Beach Z

dney Development Corp Phone Number(310) 821

s Material / Waste Activities - List all Chemicals at your business.

	RAW MATERIALS			HAZARD
or	Specific Usage	Quantity of Chemicals Stored	Manner of Storage	Quantity of Waste Stored
50	Lubricating base oil	300 gals	Double walled	oil tank
	Drain oil from vehicles	n/a	n/a	330 gals
ner lea.	Clean Carburetors & Metal Parts	10 gals	Cleaning Unit	n/a
t	Cleaning & de-greasing metal parts.	54 gals	Cleaning Unit	n/a
	Lubricating oil	75 gals	Double walled oil tank	n/a

es will be followed.

Using Oil / Solvent Absorbant
he spilled material will be contained and prevented from going onto the ground or off the property.

The absorbed Waste Oil / Solvent
will be placed in a leak-proof container with tight fitting lid, labelled "Hazardous Waste" and held as hazardous waste until lawfully disposed.

Based on the:

- [XX] Material Safety Data Sheet
- [ ] Personal knowledge
- [ ] Other _____

of the Material, the following precautions should be taken when handling the spilled material:

Wear:

- [XX] Gloves and goggles
- [ ] Respirator
- [XX] Boots and Apron
- [ ]

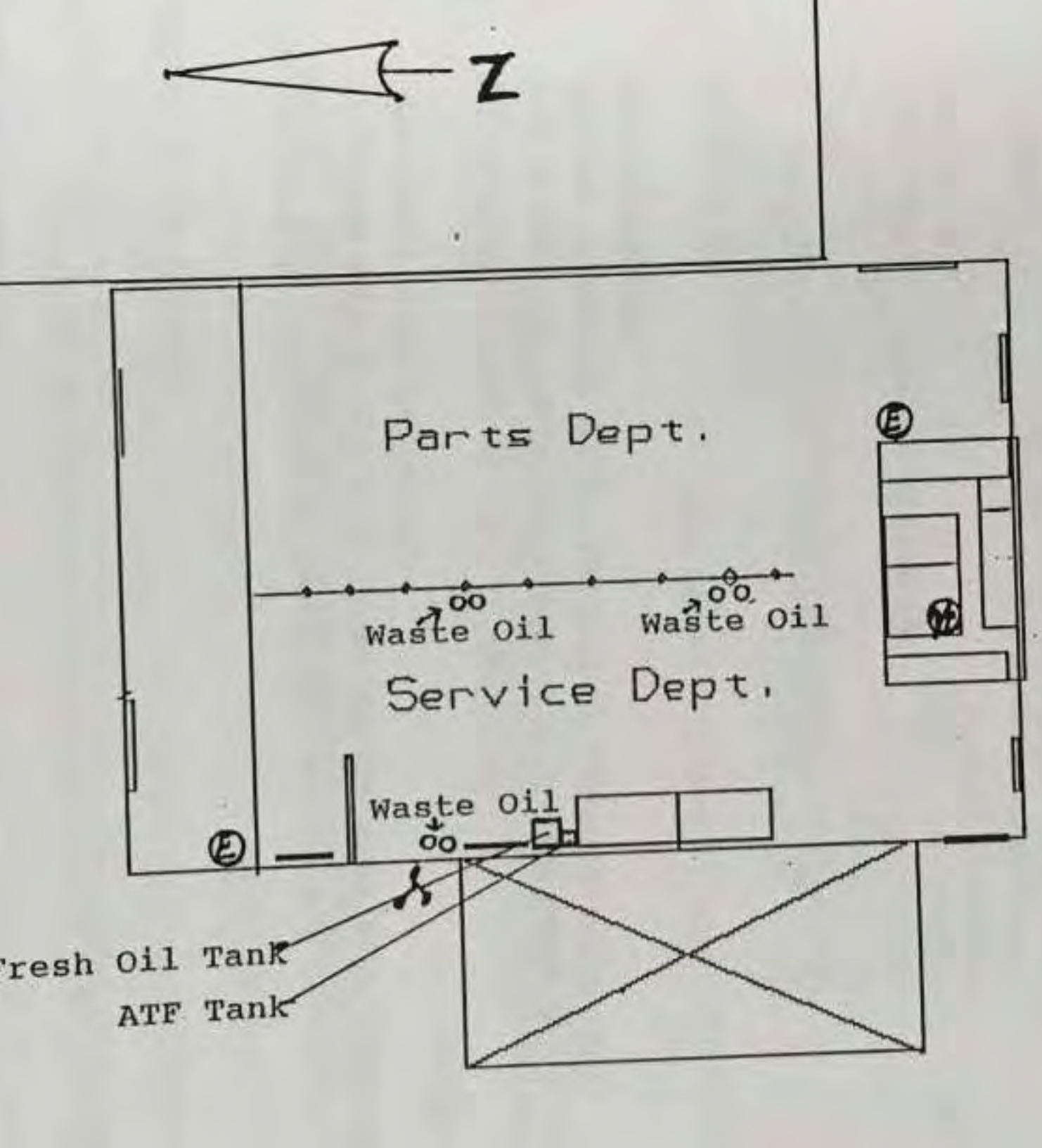
N
Parts Dept.
Waste Oil
Waste Oil
Service Dept.
Waste Oil
Fresh Oil Tank
ATF Tank

orage/Handling Area

Etiologic	ORG - Organic Peroxide	PYR - Pyrophoric	WRE - Water Reactive
Explosive	OXI - Oxidizer	RAD - Radioactive	WST - Waste
Flammable	PSN - Poison	TOX - Toxic	

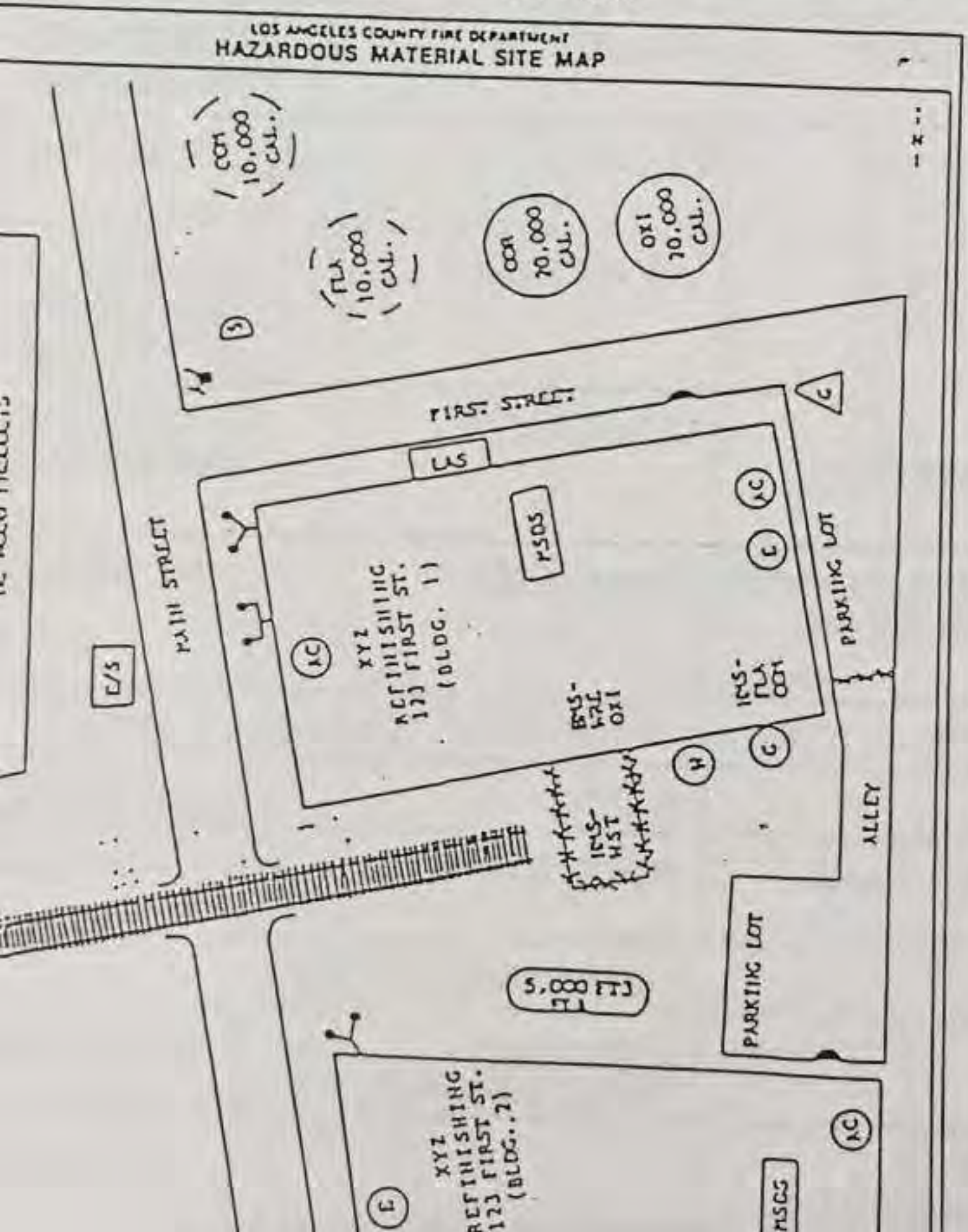

	5 mg/m3 (mist)	OSHA PEL

S, SOLVENT-DEWAXED
ame: DISTILLATES, (PETROLEUM), SOLVENT-DEWAXED LIGHT PARAFFINIC
9

5 mg/m3 (mist)	ACGIH TWA
10 mg/m3 (mist)	ACGIH STEL
5 mg/m3 (mist)	OSHA PEL

< 15.0%

N COMMENT:
mponents of this material are on the Toxic Substances Control
al Substances Inventory.

ct fits the ACGIH definition for mineral oil mist. The ACGIH
g/m3, the OSHA PEL is 5 mg/m3.

reshold Limit Value
ort-term Exposure Limit
portable Quantity
iling Limit
pendix A Categories

TWA - Time Weighted Average
TPQ - Threshold Planning Quantity
PEL - Permissible Exposure Limit
CAS - Chemical Abstract Service Numb
( ) - Change Has Been Proposed

ARDS IDENTIFICATION

HEALTH EFFECTS

tance is not expected to cause prolonged or significant eye
n. This hazard evaluation is based on the data from similar
.

tance is not expected to cause prolonged or significant skin
n. The systemic toxicity of this substance has not been
d. However, it should be practically non-toxic to internal
it gets on the skin. This hazard evaluation is based on dat
lar materials.

INFORMATION

: Health 1; Flammability 1; Reactivity 0;
ight-1, Moderate-2, High-3, Extreme-4). These values are
ng the guidelines or published evaluations prepared by the
e Protection Association (NFPA) or the National Paint and
ociation (for HMIS ratings).

ATEMENT:
updates Section 1 (Product Identification).

****

nformation is based on the data of which we are aware and is
be correct as of the date hereof. Since this information ma
under conditions beyond our control and with which we may be
and since data made available subsequent to the date hereof m
ification of the information, we do not assume any responsibi
results of its use. This information is furnished upon
hat the person receiving it shall make his own determination
ability of the material for his particular purpose.

N DATE: MARCH 3, 1993

AME: HONDA ATF

AME: MIXTURE

NA

AMILY: PETROLEUM BASED-LUBRICATING OIL

ER: NA

R: NA

Hazard Rating	
Health	
Fire	
Reactivity	→

P/N 08206-9001

INGREDIENTS

NTP AND OSHA CARCINOGENS AND CHEMICALS SUBJECT TO THE REPORTING REQUIREMENTS OF SARA TITLE III S
SECTION.

	% (BY WEIGHT)	PEL	TL
ED LIGHT PARAFFINIC 39-5	40-70%	5MG/M3	5MG/M

EL/TLV IS FOR OIL MIST

PHYSICAL DATA

E: RED OILY LIQUID

AVITY: 0.8807

IN WATER: INSOLUBILE

NA

EMERGENCY RESPONSE INFORMATION

olvent #213
tleen
Manifest #93652889
allons

Safety Kleen
st # 93674187
s

94 Safety Kleen
93656467
ons

4 Asbury Env. Services
il #221
llons Manifest # 93722562
94 Asbury Env. Services Manifest #93716620

gallons
4 Asbury Env. Services
llons Manifest # 93714135
4 Asbury Env. Services
allon drums used oil filters

Safety Kleen
93505611
lons

SERVICE CHARGE	SALES TAX	TOTAL CHARGE	SOLVENT CLEAN	SOLVENT SPENT	SERVICE TERM	CHARGE SERVICE TERM (WEEKS)	CHARGE SERVICE TERM (INITIAL)	CHARGE SCHEDULED DATE (YY WW)	INV. CODE	
			XX	XXX	08					
46.35	.00	46.35	XX	XXX	08					
46.35	.00	46.35	XX	XXX	08					
~~67.27~~	.00	~~67.27~~	XX	XXX	04					Pull co
~~67.27~~	.00	~~67.27~~	XX	XXX	04					Pull co
34.55	.00	134.55			4	8				Place
34.55	.00	134.55			4	8				Place
361.80 ~~227.24~~		361.80 ~~227.24~~								

	GOOD	POOR		YES	NO
MACHINE CONDITION & CLEANLINESS	☑	☐	DECALS IN PLACE AND LEGIBLE	☑	☐
			FUSIBLE LINK INSTALLED	☑	☐
LAMP ASSEMBLY CONDITION	☑	☐	EMERGENCY CLOSING OF LID UNOBSTRUCTED	☑	☐

E CHECK APPROPRIATE BOXES ON RIGHT) →

USEPA PORTER ID NO. ILD984908202 GENERATOR USEPA ID NO. CAD981454594 GENERATOR STATE ID NO.

DING PROPER SHIPPING NAME, HAZARD CLASS, AND ID.)	12. CONTAINERS NO.	TYPE	13. TOTAL QUANTITY	14. UNIT WT/VOL.	BK DOT NUMBER
IBLE LIQUID,N.O.S. HA) NA1993 PGIII 0018,D035,D039,D040)	2	DF	8	G	501
IBLE LIQUID,N.O.S. HA) NA1993 PGIII 0018,D035,D039,D040)	2	DK	34	G	585

ME AND ADDRESS SAFETY-KLEEN CORP. USA EPA ID NO.
E ST SANTA ANA, CA 92704 STATE ID NO.

PRODUCT SALES SECTION

DESCRIPTION	MSDS GIVEN	PRICE	U/M	QUANTITY DELIVERED	SALES AMOUNT
	☐				
	☐				
	☐				
	☐				
	☐				

SERVICE CHARGE	SALES TAX	TOTAL CHARGE	SOLVENT CLEAN	SOLVENT SPENT	SERVICE TERM	CHANGE SERVICE TERM (WEEKS) (INITIAL)	CHANGE SCHEDULED DATE (YY WW)	INV. CODE
134.55	.00	134.55	XXXXX		CE			S
134.55		134.55						

(PLEASE CHECK APPROPRIATE BOXES ON RIGHT) →

MACHINE CONDITION & CLEANLINESS: GOOD ☑ POOR ☐

LAMP ASSEMBLY CONDITION: ☑ ☐

DECALS IN PLACE AND LEGIBLE: ☑ ☐

FUSIBLE LINK INSTALLED: ☑ ☐

EMERGENCY CLOSING OF LID UNDER (YES): ☑ ☐

USEPA TRANSPORTER ID NO. ILD984908202

GENERATOR USEPA ID NO. CAL9814E4994

GENERATOR STATE ID NO.

(INCLUDING PROPER SHIPPING NAME, HAZARD CLASS, AND ID.)	12. CONTAINERS NO.	12. CONTAINERS TYPE	13. TOTAL QUANTITY	14. UNIT WT/VOL	SK DOT NUMBER
LE LIQUID, N.O.S. (THA) NA1993 PGIII (E006) ,D040)(CA213)(ERG#27)	1	DM	1	G	640

NAME AND ADDRESS STREET: SAFETY-KLEEN CORP. REEDLEY, CA 93654

USA EPA ID NO

STATE ID NO.

PRODUCT SALES SECTION

DESCRIPTION	MSDS GIVEN	PRICE	U/M	QUANTITY DELIVERED	SALES AMOUNT
Parts Washer Fluid	☐	$13.95	GA	1	$13.95
	☐				
	☐				

CHARGE	TAX	CHARGE	CLEAN	SPENT	TERM	(WEEKS)	(INITIAL)	(YY WW)	CODE	
					08					
46.35	3.82	50.17		11	08			9443		
46.35	3.82	50.17			08			9443		
92.70	7.64	100.34								

(USE CHECK APPROPRIATE BOXES ON RIGHT) →

MACHINE CONDITION & CLEANLINESS: GOOD ☑ POOR ☐

LAMP ASSEMBLY CONDITION: ☐ ☐

	YES	NO
DECALS IN PLACE AND LEGIBLE	☑	☐
BUBBLE LINK INSTALLED	☑	☐
EMERGENCY CLOSING DEVICE UNOBSTRUCTED	☑	☐

USEPA TRANSPORTER ID NO.	GENERATOR USEPA ID NO.	GENERATOR STATE ID NO.
ILD984908202	CAD981684284	

DING PROPER SHIPPING NAME, HAZARD CLASS, AND ID.)	12. CONTAINERS NO.	TYPE	13. TOTAL QUANTITY	14. UNIT WT/VOL	SK DOT NUMBER
E LIQUID, N.O.S.					
HA) NA1993 PGIII(D001)	2	DF	8	G	501
D035,D039,D040)(ERG#27)					

ME AND ADDRESS		USA EPA ID NO.
SAFETY-KLEEN CORP.		
E ST	SANTA ANA, CA 92704	STATE ID NO.

PRODUCT SALES SECTION

DESCRIPTION	MSDS GIVEN	PRICE	U/M	QUANTITY DELIVERED	SALES AMOUNT
	☐				
	☐				
	☐				

	D018, D035, D039, D040,	Benzene Methyl Ethyl Ketone Tetrachloroethylene Trichloroethylene	
eum 140	D001, D006, D008, D018, D039,	Ignitable Liquid (High TOC Subcategory) Cadmium Lead Benzene Tetrachloroethylene	INCIN, FSUBS
ific ble)	D006, D008, D018, D039, D040,	Cadmium Lead Benzene Tetrachloroethylene Trichloroethylene	
eum dges from Service ations	D001, D006, D008, D018, D039,	Ignitable Liquid (High TOC Subcategory) Cadmium Lead Benzene Tetrachloroethylene	INCIN, FSUB
ound uid/ eaner 699	D006, D008, D018, D021, D027, D035, D039, D040,	HOC's ≥ 1000 mg/l Cadmium Lead Benzene Chlorobenzene 1, 4-Dichlorobenzene Methyl Ethyl Ketone Tetrachloroethylene Trichloroethylene	INCIN

SPECIFIC GRAVITY	EXCESS FLUID IN DRUM? (MS>2/3)(IC>1/3)(Y/N)	OFF - COLOR? (Y/N)	MORE THAN 30% SOLIDS? (Y/N)

82.25	.00	82.25	XXXXX		04						16
82.25	.00	82.25	XXXXX		04						17
164.50		164.50									

(CHECK APPROPRIATE BOXES ON RIGHT) →

MACHINE CONDITION & CLEANLINESS — GOOD ☑ POOR ☐

UMP ASSEMBLY CONDITION — ☑ ☐

DECALS IN PLACE AND LEGIBLE — YES ☑ NO ☐

FUSIBLE LINK INSTALLED — ☑ ☐

EMERGENCY CLOSING OR LID UNOBSTRUCTED — ☑ ☐

USEPA TRANSPORTER ID NO. ILD984906202

GENERATOR USEPA ID NO. AD9814544 94

GENERATOR STATE ID NO.

(DING PROPER SHIPPING NAME, HAZARD CLASS, AND ID.)	12. CONTAINERS NO.	TYPE	13. TOTAL QUANTITY	14. UNIT WT/VOL	SK DOT NUMBER
BLE LIQUID, N.O.S. A) NA1993 PGIII 018, D035, D039, D040)	2	DM	33	G	585

ME AND ADDRESS SAFETY-KLEEN CORP.

E ST. SANTA ANA, CA 92704

USA EPA ID NO.

STATE ID NO.

PRODUCT SALES SECTION

DESCRIPTION	MSDS GIVEN	PRICE	U/M	QUANTITY DELIVERED	SALES AMOUNT
	☐				
	☐				
	☐				
	☐				
	☐				

D008,	Lead	5.0 (no
D018,	Benzene	Not
D035,	Methyl Ethyl Ketone	Not
D039,	Tetrachloroethylene	Not
D040,	Trichloroethylene	Not
D001,	Ignitable Liquid (High TOC Subcategory)	INCIN, FSUBS, or RORG
D006,	Cadmium	1.0 (no
D008,	Lead	5.0 (no
D018,	Benzene	Not
D039,	Tetrachloroethylene	Not
D006,	Cadmium	1.0 (no
D008,	Lead	5.0 (no
D018,	Benzene	Not
D039,	Tetrachloroethylene	Not
D040,	Trichloroethylene	Not
D001,	Ignitable Liquid (High TOC Subcategory)	INCIN, FSUBS, or RORG
D006,	Cadmium	1.0 (no
D008,	Lead	5.0 (no
D018,	Benzene	Not
D039,	Tetrachloroethylene	Not
	HOC's ≥ 1000 mg/l	INCIN (40 CFR 2
D006,	Cadmium	1.0 (n
D008,	Lead	5.0 (n
D018,	Benzene	No
D021,	Chlorobenzene	No
D027,	1, 4-Dichlorobenzene	No
D035,	Methyl Ethyl Ketone	No
D039,	Tetrachloroethylene	No
D040,	Trichloroethylene	No

SPECIFIC GRAVITY	EXCESS FLUID IN DRUM? (MS>2/3)(IC>1/3)(Y/N)	OFF - COLOR? (Y/N)	MORE THAN 30% SOLIDS?(Y/N)	UNUSU ODOR?

s: P O BOX 3010
CERRITOS, CA 907033010
of:
e:

MATION

FA0009963
NORM REEVES HONDA USED CARS
30
13555 EXCELSIOR DR
NORWALK, CA 90650
562-402-3844
P O BOX 3010
CERRITOS, CA 907033010
DAVID M. CONANT
E-Mail Address:
SE - SOUTHEAST
NRWK
CO

Days: Hours:
7538 General automotive repair shops
Nature of Business:

020
tional:

GENERAL HEALTH PROGRAM ELEMENTS

gram Element	Current Status	EPA #	Effective Date	Program
NDLER, FEE GROU	Active, billable		04/01/87	
N, 20-100 EMPLOYE	Active, billable		07/01/94	

ment:

3	001	01	00	0	

VIOLATIONS LIST

ram ent	Service	Result	Action	Violation Code	Violation Degree	Description

	13555 Excelsior		
	104		ZIP CODE
Norwalk		CA	
EET	106		SIC CODE
	108		UNINCORPORATED ☐ YES ☒
OR NAME	109		BUSINESS OPERATOR PHO
David M. Conant			562-402-

II. BUSINESS OWNER

t Name, Last Name)	111	OWNER PHONE
David M. Conant		562-402
DDRESS		
PO Box 3010		
	114	STATE 115
Cerritos		Ca.

III. ENVIRONMENTAL CONTACT

irst Name, Last Name)	117	CONTACT PHONE
Lee Stacy		562-402
ADDRESS		
PO Box 3010		
	120	STATE 121
Cerritos		Ca.

IV. EMERGENCY CONTACTS

PRIMARY		SECONDARY
ast Name)	123	NAME (First Name, Last Name)
Lee Stacy		Paul Conant
	124	TITLE
resident Corporate Operations		Assistant Vice President, Corpor
	125	BUSINESS PHONE
562-402-3844		562-402-3844
	126	24-HOUR-PHONE
714-559-5932		949-650-1319
	127	PAGER

V. ADDITIONAL LOCALLY COLLECTED INFORMATION

YEES	133b	TAX ID # *or* SOCIAL SECURITY #

MAILING/BILLING INFORMATION

150	CITY 151	STATE
PO Box 3010	Cerritos	Ca

my inquiry of those individuals responsible for obtaining the information, I certify under penalty of law that I have p
ation submitted in this inventory and believe the information is true, accurate, and complete.

		NAME OF DOCUMENT PR

II. ACTIVITIES DECLARATION

NOTE: If you check YES to any part of this list, ease submit the Business Owner/Operator Identification page (OES Form

Does your facility . . .		If Yes, please complete these pages
ERIALS purpose) hazardous materials at or above 55 gallons for or solids, or 200 cubic feet for compressed gases Ts and USTs); or the applicable Federal threshold ely hazardous substance specified in 40CFR Part 355, handle radiological materials in quantities for which an quired pursuant to 10CFR Parts 30, 40 or 70?	◉ YES ○ NO 4.	• HAZARDOUS MATERIA CHEMICAL DESCRIPTIO
TORAGE TANKS (USTs) erground storage tank?	○ YES ◉ NO 5.	• UST FACILITY (Formerly • UST TANK (one page per
xisting or install new USTs?	○ YES ◉ NO 6.	• UST FACILITY • UST TANK (one per tank) • UST INSTALLATION - C COMPLIANCE (one per p (Formerly Form C)
ng a UST?	○ YES ◉ NO 7.	• UST TANK (closure portio
ETROLEUM STORAGE TANKS (ASTS) Ts above these thresholds: is greater than 660 gallons, or for the facility is greater than 1,320 gallons?	◉ YES ○ NO 8.	NO FORM REQUIRED
TE rdous waste?	◉ YES ○ NO 9.	• EPA ID NUMBER --provi
than 100 kg/month of excluded or exempted terials (per HSC §25143.2)?	○ YES ◉ NO 10.	• RECYCLABLE MATERI (one per recycler)
lous waste on site?	○ YES ◉ NO 11.	• ONSITE HAZARDOUS W TREATMENT - FACILIT (Formerly DTSC Form 17 • ONSITE HAZARDOUS W TREATMENT - UNIT (o (Formerly DTSC Form 17
ject to financial assurance requirements (for Permit by ditional Authorization)?	○ YES ◉ NO 12.	• CERTIFICATION OF FIN ASSURANCE (Formerly
azardous waste generated at a remote site?	○ YES ◉ NO 13.	• REMOTE WASTE/CONS ANNUAL NOTIFICATIO DTSC Form 1196)
the closure/removal of a tank that was classified as ste and cleaned onsite?	○ YES ◉ NO 14.	• HAZARDOUS WASTE T CERTIFICATION (Form
ENTS		In addition to Hazardous Mater

EEVES HONDA RECONDITIONING FACILITY

150	CITY 151
	Norwalk

ontingency Plan provides businesses a format to comply with the emergency planning requiremer
ten hazardous materials emergency response plans required in California:

Materials Business Plan (HSC Chapter 6.95 Section 25504 (b) and 19 CCR Sections 2729-2732
Waste Generator Contingency Plan (22 CCR Section 66264.52), and ,
nd Storage Tank Emergency Response Plan and Monitoring Program (23 CCR Sections 2632 an

ned to reduce duplication in the preparation and use of emergency response plans at the same fac
nation between facility response personnel and local, state and federal emergency responders dur
e chart below to determine which sections of the Consolidated Contingency Plan need to be comp
unsure as to which programs your facility is subject to, refer to the Business Activities Page.

PROGRAMS	SECTIONS TO BE COMPLETED
s Business Plan	Cover Page, Section I, and Site Map(s)
enerator	Cover Page, Section I, and Site Map(s)
ge Tank	Cover Page, Sections I and II, and Site Map(s)
	Cover Page, Sections I and II, and Site Map(s)

shall be submitted to your local CUPA and at least one copy of the plan shall be maintain
of an emergency rand for inspection by the local agency. Describe below where a copy of
ncluding the hazardous material inventories and Site Map (s), is located at your business:

PLAN CERTIFICATION

law that I have personally examined and I am familiar with the information provided by this plan and to the best of my
n is accurate, complete and true.

AME	OWNER/OPERATOR TITLE
	V.P. Corp. Operations
GNATURE	DATE
	01/19/21

EEVES HONDA RECONDITIONING FACILITY

	150	CITY	151
13555 Excelsior		Norwalk	

II. EMERGENCY CONTACTS

PRIMARY		SECONDARY
ast Name) Lee Stacy	123	NAME (First Name, Last Name) Paul Conant
esident Corporate Operations	124	TITLE Assistant Vice President, Corporate
562-402-3844	125	BUSINESS PHONE 562-402-3844
714-559-5932	126	24-HOUR-PHONE 949-650-1319
	127	PAGER

III. EMERGENCY RESPONSE PLANS AND PROCEDURES

tions

uired by State Law to provide an immediate verbal report of any release or threatened release of
emergency response personnel, this Administering Agency and the Office of Emergency Service
release of hazardous material, immediately call:
S/POLICE/SHERIFF

gency response personnel are notified, you shall then notify this Administering Agency and the C

am Agency:	(323) 890-4000
gency Services	(800) 852-7550 or (916) 262-1621
Center:	(800) 424-8802

ovided during Notification:
ur Name and the Telephone Number from where you are calling.
act address of the release or threatened release.
te, time, cause and type of incident (e.g. fire, air release, spill, etc.)
aterial and quantity of the release, to the extent known.
rrent condition of the facility.
tent of injuries, if any.
ssible hazards to public health and/or the environment outside of the facility.

cy Medical Facility

l emergency medical facility that will be used by your business in the event of an accident or in
reatened release of hazardous materials.

Valley View Medical	PHONE NO: 714-562-

16700 Valley View Ave

elease or threatened release of hazardous materials.

AL CONTRACTOR
at twill provide cleanup in the event of a release.

OR	PHONE NO:
Evergreen Environmental Services	**800-645**

	ZIP CODE:
Pomona	**917**

gements with Emergency Responders

ecial (i.e., contractual) arrangements with any police department, fire department, hospital, cor
onse team to coordinate emergency services, describe those arrangements on the lines below:

ion Plan

rm signal(s) will be used to begin evacuation of the facility (check all which apply):

ephone (incl. cell ☐ Alarm System ☐ Intercom
able Radio ☒ Public Address System ☐ Other

p is prominently displayed throughout the facility.

s) responsible for coordinating evacuation including spreading the alarm and confirming the b

Lee Stacy

ake Vulnerability

eas of the facility where releases could occur or would require immediate inspection or isolati
y of earthquake related ground motion.

te/Hazardous Material Storage Areas ☐ Waste Treatment ☐ Process Lines
☐ Production Floor ☐ Other

echanical systems where releases could occur or would require immediate inspection or isolat
y to earthquake related ground motion.

ocess Piping ☒ Pressure Vessels ☒ Cabinets ☒ Shelves ☐ Other

B. CHEMICAL INFORMATION

205	TRADE SECRE If subject to EPC
207 **Antifreeze--Ethylene Glycol**	EHS *
209 **107-21-1**	* if EHS is "Yes", all

LASSES *(Complete if required by CUPA)*

AL	211	RADIOACTIVE	212	CURIES
☐ PURE ☒ MIXTURE ☐ WASTE		☐ YES ☒ NO		
☐ SOLID ☒ LIQUID ☐ GAS	214	LARGEST CONTAINER **1**		

ATEGORIES

☒ FIRE ☐ REACTION ☐ PRESSURE RELEASE ☐ ACUTE HEALTH ☒ CHRONIC HEALTH

217	MAX DAILY AMOUNT 218	ANNUAL WASTE AMOUNT 219	STATE WAS CODE
	400	**1000**	
☒ GAL ☐ CU FT ☐ LBS ☐ TONS * If EHS, Amount must be reported in pounds		221	DAYS ON S

NER

UND TANK	☐ E. PLASTIC/NONMETALLIC DRUM	☐ I. FIBER DRUM	☐ M. GLASS BOTTLE	☐ Q
UND TANK	☐ F. CAN	☐ J. BAG	☒ N. PLASTIC BOTTLE	☐ R
DE BUILDING	☐ G. CARBOY	☐ K. BOX	☐ O. TOTE BIN	
M	☐ H. SILO	☐ L. CYLINDER	☐ P. TANK WAGON	

SURE ☒ A. AMBIENT ☐ B. ABOVE AMBIENT ☐ C. BELOW AMBIENT

PERATURE ☒ A. AMBIENT ☐ B. ABOVE AMBIENT ☐ C. BELOW AMBIENT ☐ D. CR

HAZARDOUS COMPONENT (for mixture or waste only)	EHS	C
227 **Ethylene Glycol**	228 ☐ YES ☒ NO	
231 **Silicates**	232 ☐ YES ☒ NO	
235	236 ☐ YES ☐ NO	
239	240 ☐ YES ☐ NO	
243	244 ☐ YES ☐ NO	

e present at greater than 1% by weight if non-carcinogenic, or 0.1% by weight if carcinogenic, attach additional sheets of paper capturing the required inform

LY COLLECTED INFORMATION

II. CHEMICAL INFORMATION

	205	TRADE SECRET If subject to EPCRA,
Automatic Transmission Fluid	207	EHS * ☐ Y
647426650	209	* if EHS is "Yes", all amou

LASSES *(Complete if required by CUPA)*

L ☐ PURE ☒ MIXTURE ☐ WASTE	211	RADIOACTIVE ☐ YES ☒ NO	212 CURIES
☐ SOLID ☒ LIQUID ☐ GAS	214	LARGEST CONTAINER **150**	

TEGORIES

☒ FIRE ☐ REACTION ☐ PRESSURE RELEASE ☐ ACUTE HEALTH ☒ CHRONIC HEALTH

217	MAX DAILY AMOUNT **300**	218	ANNUAL WASTE AMOUNT **n/a**	219	STATE WASTE CODE
☒ GAL ☐ CU FT ☐ LBS ☐ TONS				221	DAYS ON SITE

* If EHS, Amount must be reported in pounds

ER

ND TANK ☐ E. PLASTIC/NONMETALLIC DRUM ☐ I. FIBER DRUM ☐ M. GLASS BOTTLE ☐ Q. R
ND TANK ☐ F. CAN ☐ J. BAG ☐ N. PLASTIC BOTTLE ☐ R. O
BUILDING ☐ G. CARBOY ☐ K. BOX ☐ O. TOTE BIN
☐ H. SILO ☐ L. CYLINDER ☐ P. TANK WAGON

URE ☒ A. AMBIENT ☐ B. ABOVE AMBIENT ☐ C. BELOW AMBIENT

ERATURE ☒ A. AMBIENT ☐ B. ABOVE AMBIENT ☐ C. BELOW AMBIENT ☐ D. CRY

HAZARDOUS COMPONENT (for mixture or waste only)	EHS	CA
227	228 ☐ YES ☐ NO	
231	232 ☐ YES ☐ NO	
235	236 ☐ YES ☐ NO	
239	240 ☐ YES ☐ NO	
243	244 ☐ YES ☐ NO	

present at greater than 1% by weight if non-carcinogenic, or 0.1% by weight if carcinogenic, attach additional sheets of paper capturing the required informat

Y COLLECTED INFORMATION

	205	TRADE SECRET If subject to EPCR
Lubricating Oils, Grease	207	EHS * ☐
64742-54-7	209	* if EHS is "Yes", all a

D CLASSES *(Complete if required by CUPA)* **9**

ERIAL y) ☐ PURE ☒ MIXTURE ☐ WASTE	211	RADIOACTIVE 212 ☐ YES ☒ NO	CURIES
☐ SOLID ☒ LIQUID ☐ GAS	214	LARGEST CONTAINER **500**	

D CATEGORIES
☒ FIRE ☐ REACTION ☐ PRESSURE RELEASE ☐ ACUTE HEALTH ☐ CHRONIC HEALTH

NT 217 **0**	MAX DAILY AMOUNT 218 **750**	ANNUAL WASTE AMOUNT 219 **n/a**	STATE WAS CODE
☒ GAL ☐ CU FT ☐ LBS ☐ TONS * If EHS, Amount must be reported in pounds		221	DAYS ON SI

AINER

ROUND TANK	☐ E. PLASTIC/NONMETALLIC DRUM	☐ I. FIBER DRUM	☐ M. GLASS BOTTLE	☐ Q.
ROUND TANK	☐ F. CAN	☐ J. BAG	☐ N. PLASTIC BOTTLE	☐ R.
SIDE BUILDING	☐ G. CARBOY	☐ K. BOX	☐ O. TOTE BIN	
RUM	☐ H. SILO	☐ L. CYLINDER	☐ P. TANK WAGON	

ESSURE ☒ A. AMBIENT ☐ B. ABOVE AMBIENT ☐ C. BELOW AMBIENT

MPERATURE ☒ A. AMBIENT ☐ B. ABOVE AMBIENT ☐ C. BELOW AMBIENT ☐ D. CR

	HAZARDOUS COMPONENT *(for mixture or waste only)*		EHS	C
26	**Petroleum distillates**	227	228 ☐ YES ☒ NO	
30		231	232 ☐ YES ☐ NO	
34		235	236 ☐ YES ☐ NO	
38		239	240 ☐ YES ☐ NO	
42		243	244 ☐ YES ☐ NO	

t are present at greater than 1% by weight if non-carcinogenic, or 0.1% by weight if carcinogenic, attach additional sheets of paper capturing the required informa

ALLY COLLECTED INFORMATION

gn Here
ls subject to EPCRA *reporting thresholds must sign each Chemical Description page for each EPCRA reported chemical.)*

II. CHEMICAL INFORMATION

	205	TRADE SECRET If subject to EPCRA, r
Waste Antifreeze	207	EHS * ☐ YE
	209	* If EHS is "Yes", all amount

LASSES *(Complete if required by CUPA)*

9

AL ☐ PURE ☐ MIXTURE ☒ WASTE	211	RADIOACTIVE ☐ YES ☒ NO	212 CURIES
☐ SOLID ☒ LIQUID ☐ GAS	214	LARGEST CONTAINER **55**	

TEGORIES

☐ FIRE ☐ REACTION ☐ PRESSURE RELEASE ☐ ACUTE HEALTH ☐ CHRONIC HEALTH

217	MAX DAILY AMOUNT	218	ANNUAL WASTE AMOUNT	219	STATE WASTE CODE
	225		**1500**		
☒ GAL ☐ CU FT ☐ LBS ☐ TONS				221	DAYS ON SITE

* If EHS, Amount must be reported in pounds

NER

UND TANK	☐ E. PLASTIC/NONMETALLIC DRUM	☐ I. FIBER DRUM	☐ M. GLASS BOTTLE	☐ Q. RAI
UND TANK	☐ F. CAN	☐ J. BAG	☐ N. PLASTIC BOTTLE	☐ R. OTH
E BUILDING	☐ G. CARBOY	☐ K. BOX	☐ O. TOTE BIN	
M	☐ H. SILO	☐ L. CYLINDER	☐ P. TANK WAGON	

SURE ☒ A. AMBIENT ☐ B. ABOVE AMBIENT ☐ C. BELOW AMBIENT

ERATURE ☒ A. AMBIENT ☐ B. ABOVE AMBIENT ☐ C. BELOW AMBIENT ☐ D. CRYOG

HAZARDOUS COMPONENT *(for mixture or waste only)*		EHS	CAS#
Ethylene Glycol	227	228 ☐ YES ☒ NO	**10**
Water	231	232 ☐ YES ☒ NO	
	235	236 ☐ YES ☐ NO	
	239	240 ☐ YES ☐ NO	
	243	244 ☐ YES ☐ NO	

present at greater than 1% by weight if non-carcinogenic, or 0.1% by weight if carcinogenic, attach additional sheets of paper capturing the required information.

Y COLLECTED INFORMATION

ere

ject to EPCRA reporting thresholds must sign each Chemical Description page for each EPCRA reported chemical.)

	207	EHS *
Waste Oil		
	209	* if EHS is "Yes", all

D CLASSES *(Complete if required by CUPA)* **9**

TERIAL 211 ☐ PURE ☐ MIXTURE ☒ WASTE	RADIOACTIVE 212 ☐ YES ☒ NO	CURIE
214 ☐ SOLID ☒ LIQUID ☐ GAS	LARGEST CONTAINER **500**	

D CATEGORIES
☐ FIRE ☐ REACTION ☐ PRESSURE RELEASE ☐ ACUTE HEALTH ☐ CHRONIC HEALTH

UNT 217 **0**	MAX DAILY AMOUNT 218 **650**	ANNUAL WASTE AMOUNT 219 **10000**	STATE WA CODE
☒ GAL ☐ CU FT ☐ LBS ☐ TONS 221 * If EHS, Amount must be reported in pounds			DAYS ON

TAINER

GROUND TANK ☐ E. PLASTIC/NONMETALLIC DRUM ☐ I. FIBER DRUM ☐ M. GLASS BOTTLE ☐
GROUND TANK ☐ F. CAN ☐ J. BAG ☐ N. PLASTIC BOTTLE ☐
NSIDE BUILDING ☐ G. CARBOY ☐ K. BOX ☐ O. TOTE BIN
DRUM ☐ H. SILO ☐ L. CYLINDER ☐ P. TANK WAGON

RESSURE ☒ A. AMBIENT ☐ B. ABOVE AMBIENT ☐ C. BELOW AMBIENT

EMPERATURE ☒ A. AMBIENT ☐ B. ABOVE AMBIENT ☐ C. BELOW AMBIENT ☐ D.

	HAZARDOUS COMPONENT *(for mixture or waste only)*	EHS	
226	**Petroleum distillates** 227	228 ☐ YES ☒ NO	
230	**Water & Dirt** 231	232 ☐ YES ☒ NO	
234	235	236 ☐ YES ☐ NO	
238	239	240 ☐ YES ☐ NO	
242	243	244 ☐ YES ☐ NO	

ents are present at greater than 1% by weight if non-carcinogenic, or 0.1% by weight if carcinogenic, attach additional sheets of paper capturing the required in

CALLY COLLECTED INFORMATION

Sign Here
cals subject to EPCRA *reporting thresholds must sign each Chemical Description page for each EPCRA reported chemical.)*

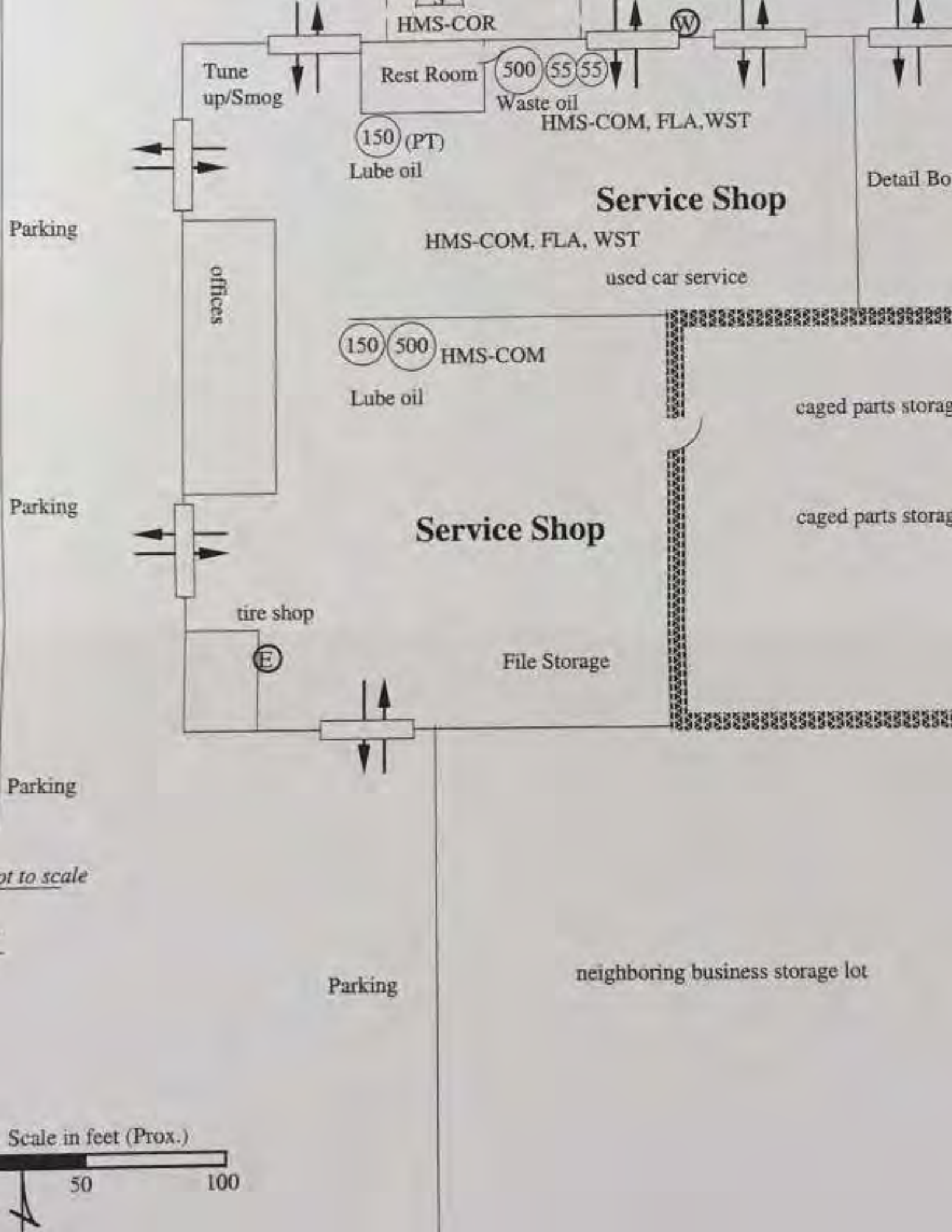
HMS-COR
Tune up/Smog
Rest Room
500
55
55
Waste oil
HMS-COM, FLA,WST
150 (PT)
Lube oil
Service Shop
HMS-COM, FLA, WST
used car service
Detail Bo
Parking
offices
150
500
HMS-COM
Lube oil
caged parts storag
Parking
Service Shop
caged parts storag
tire shop
E
File Storage
Parking
ot to scale
Parking
neighboring business storage lot
Scale in feet (Prox.)
50
100

CA 907033010 **Please Sub**

Dunn / Brad :

eral automotive repair shops

HM HANDLER, FEE GROUP 03

Previous Recor

SOUTHEAST **Station :** 020

Inventory Tracking Milestones

To Do N

port Year	2003
ckage Sent Date	10/15/03
ckage Received Date	12/09/03
rrection Notice Sent Date	
orrection Received Date	
Note	LEE STACY, VP-CORPOR OPS, 12/05/03

Inactive
Elen

CCP Tracking Milestones

ior Report Date	October 30, 2001
xt Report Year	2004
ckage Sent Date	11/13/01
ckage Received Date	
rrection Notice Sent Date	
orrection Received Date	
Note	

n -- RS : **No**

REC

Phone: 714-761-2558
dress: P O BOX 3010
CERRITOS, CA 907033010
are of:

This
No lo
operat
Closed

On Site Regulated Substances :

ORMATION

y ID: FA0009963
me: NORM REEVES HONDA USED CARS

ion: 13555 EXCELSIOR DR # 1
NORWALK, CA 90650
one: 562-402-3844
ess: P O BOX 3010
CERRITOS, CA 907033010
e of: LEE STACY
ode: 7538
urs: Days: Hours:
tion: 020

E-Mail Address:
Nature of Business: GENERAL AUTOMOTIVE RE

erational:

CONTACT INFORMATION

TACY
OX 3010
ITOS CA 90703

Phone : 562-402-3844

* No Site M
Please S

ease Fill-Out

ITACT INFORMATION

PRIMARY CONTACT:	SECONDARY CONTACT:
LEE STACY	PAUL CONANT
V.P-CORPOR OPS	ASSIST. V.P., CORP. OPS.
562-402-3844	562-402-3844
562-822-9250	562-822-9251
Not Specified	Not Specified

RMATION

CEL NUMBER _____ - _____ - _____

Trade Secret	Hazardous Components (For mixture only) Chemical Name	% Weight	EHS	CAS #	Type and Physical State	Max. Daily	Average Daily	Largest Cont.	Units
	ETHYLENE GLYCOL	90.0		107-21-1	M M: Mix P: Pure W: Waste	400	150	1.00	A A: Gallons B: Cu. Feet C: Pounds D: Tons
	SILICATES	1.0				Curies: (If radioactive)	Days On Site:	Storage Container:*	
					L L: Liquid S: Solid G: Gas		365	N	Waste Code:
	TRANSMISSION OIL (FLUID)				M M: Mix P: Pure W: Waste	300	250	150.00	A A: Gallons B: Cu. Feet C: Pounds D: Tons
						Curies: (If radioactive)	Days On Site:	Storage Container:*	
					L L: Liquid S: Solid G: Gas		365	A	Waste Code:
	HYDROTREATED PETROLEUM DISTILLATES (HEAVY PARAFFINIC)	95.0		64742-54-7	M M: Mix P: Pure W: Waste	110	55	55.00	A A: Gallons B: Cu. Feet C: Pounds D: Tons
						Curies: (If radioactive)	Days On Site:	Storage Container:*	
					L L: Liquid S: Solid G: Gas		365	D	Waste Code:
	POTASSIUM HYDROXIDE			1310-58-3	M M: Mix P: Pure W: Waste	110	55	55.00	A A: Gallons B: Cu. Feet C: Pounds D: Tons
	1-TERT-BUTOXY-2-PROPANOL			57018-52-7		Curies: (If radioactive)	Days On Site:	Storage Container:*	
	SODIUM DODECYLBENZENE SULFONATE			25155-30-0					
	SODIUM TRIPOLYPHOSPHATE			7758-29-4	L L: Liquid S: Solid G: Gas		365	D	Waste Code:
	SODIUM METASILICATE			6834-92-0					
	HYDROTREATED PETROLEUM DISTILLATES (HEAVY PARAFFINIC)	95.0		64742-54-7	M M: Mix P: Pure W: Waste	750	650	500.00	A A: Gallons B: Cu. Feet C: Pounds D: Tons
						Curies: (If radioactive)	Days On Site:	Storage Container:*	

Hazardous Components (For mixture only)				Type and Physical State	Quantities			Units
Trade Secret	Chemical Name	% Weight	EHS	CAS #		Max. Daily	Average Daily	Largest Cont.	
	ETHYLENE GLYCOL	50.0		107-21-1	W M: Mix P: Pure W: Waste L L: Liquid S: Solid G: Gas	225 Curies: (If radioactive)	165 Days On Site: 365	55.00 Storage Container:* D	A A: Gallons B: Cu. Feet C: Pounds D: Tons Waste Code: 135
	HYDROTREATED PETROLEUM DISTILLATES (HEAVY PARAFFINIC)	95.0		64742-54-7	W M: Mix P: Pure W: Waste L L: Liquid S: Solid G: Gas	650 Curies: (If radioactive)	450 Days On Site: 365	500.00 Storage Container:* A	A A: Gallons B: Cu. Feet C: Pounds D: Tons Waste Code: 221
	HYDROTREATED PETROLEUM DISTILLATES (HEAVY PARAFFINIC)	100.0		64742-54-7	M M: Mix P: Pure W: Waste L L: Liquid S: Solid G: Gas	110 Curies: (If radioactive)	55 Days On Site: 365	55.00 Storage Container:* D	A A: Gallons B: Cu. Feet C: Pounds D: Tons Waste Code:
	POTASSIUM HYDROXIDE	1.0		1310-58-3	M M: Mix P: Pure W: Waste L L: Liquid S: Solid G: Gas	110 Curies: (If radioactive)	55 Days On Site: 365	55.00 Storage Container:* D	A A: Gallons B: Cu. Feet C: Pounds D: Tons Waste Code:
	1-TERT-BUTOXY-2-PROPANOL	2.0		57018-52-7					
	SODIUM DODECYLBENZENE SULFONATE	3.0		25155-30-0					
	SODIUM TRIPOLYPHOSPHATE	4.0		7758-29-4					
	SODIUM METASILICATE	5.0		6834-92-0					

Norwalk	106	SIC CODE
T		
Los Angeles	108	UNINCORPORATED ☐ YES ☒ N
NAME David M. Conant	109	BUSINESS OPERATOR PHON 562-402-3

II. BUSINESS OWNER

me, Last Name) David M. Conant	111	OWNER PHONE 562-402-3
RESS PO Box 3010		
Cerritos	114	STATE 115 Ca.

III. ENVIRONMENTAL CONTACT

Name, Last Name) Lee Stacy	117	CONTACT PHONE 562-402-
DRESS PO Box 3010		
Cerritos	120	STATE 121 Ca.

IV. EMERGENCY CONTACTS

PRIMARY		SECONDARY
Name) Lee Stacy	123	NAME (First Name, Last Name) Paul Conant
ident Corporate Operations	124	TITLE Assistant Vice President, Corpora
562-402-3844	125	BUSINESS PHONE 562-402-3844
714-516-1866	126	24-HOUR-PHONE 949-650-1319
	127	PAGER

V. ADDITIONAL LOCALLY COLLECTED INFORMATION

ES	133b	TAX ID # *or* SOCIAL SECURITY #

MAILING/BILLING INFORMATION

PO Box 3010	150	CITY 151 Cerritos	STATE Ca.

inquiry of those individuals responsible for obtaining the information, I certify under penalty of law that I have pe
n submitted in this inventory and believe the information is true, accurate, and complete.

OPERATOR OR DESIGNATED REPRESENTATIVE	DATE 134	NAME OF DOCUMENT PRE Devin Carri

NOTE: If you check YES to any part of this list,
se submit the Business Owner/Operator Identification page (OES Fo

Does your facility . . .		If Yes, please complete these pa	
IALS pose) hazardous materials at or above 55 gallons for olids, or 200 cubic feet for compressed gases and USTs); or the applicable Federal threshold hazardous substance specified in 40CFR Part 355, dle radiological materials in quantities for which an ed pursuant to 10CFR Parts 30, 40 or 70?	◉ YES ○ NO 4.	k	HAZARDOUS MATE CHEMICAL DESCRI
RAGE TANKS (USTs) round storage tank?	○ YES ◉ NO 5.	k k	UST FACILITY (Form UST TANK (one page
ting or install new USTs?	○ YES ◉ NO 6.	k k k	UST FACILITY UST TANK (one per t UST INSTALLATION
			COMPLIANCE (one p (Formerly Form C)
a UST?	○ YES ◉ NO 7.	k	UST TANK (closure p
ROLEUM STORAGE TANKS (ASTS) above these thresholds: reater than 660 gallons, or the facility is greater than 1,320 gallons?	◉ YES ○ NO 8.		NO FORM REQU
ous waste?	◉ YES ○ NO 9.	k	EPA ID NUMBER –
n 100 kg/month of excluded or exempted als (per HSC §25143.2)?	○ YES ◉ NO 10.	k	RECYCLABLE MA (one per recycler)
s waste on site?	○ YES ◉ NO 11.	k k	ONSITE HAZARDO TREATMENT - FA (Formerly DTSC For ONSITE HAZARDO TREATMENT - UN (Formerly DTSC For
t to financial assurance requirements (for Permit by onal Authorization)?	○ YES ◉ NO 12.	k	CERTIFICATION O ASSURANCE (Form
rdous waste generated at a remote site?	○ YES ◉ NO 13.	k	REMOTE WASTE/ ANNUAL NOTIFIC DTSC Form 1196)
e closure/removal of a tank that was classified as and cleaned onsite?	○ YES ◉ NO 14.	k	HAZARDOUS WAS CERTIFICATION (

II. CHEMICAL INFORMATION

	205	TRADE SECRET If subject to EPCRA,
Antifreeze--Ethylene Glycol	207	EHS * ☐ Y
107-21-1	209	* if EHS is "Yes", all amou

ASSES *(Complete if required by CUPA)*

Combustible Liquid IIIB

L ☐ PURE ☒ MIXTURE ☐ WASTE	211	RADIOACTIVE ☐ YES ☒ NO	212 CURIES
☐ SOLID ☒ LIQUID ☐ GAS	214	LARGEST CONTAINER **1**	

TEGORIES

☒ FIRE ☐ REACTION ☐ PRESSURE RELEASE ☐ ACUTE HEALTH ☒ CHRONIC HEALTH

217	MAX DAILY AMOUNT	218	ANNUAL WASTE AMOUNT	219	STATE WASTE CODE
	400		**1000**		

☒ GAL ☐ CU FT ☐ LBS ☐ TONS 221 DAYS ON SIT

* If EHS, Amount must be reported in pounds

R

ND TANK ☐ E. PLASTIC/NONMETALLIC DRUM ☐ I. FIBER DRUM ☐ M. GLASS BOTTLE ☐ Q. F
ND TANK ☐ F. CAN ☐ J. BAG ☒ N. PLASTIC BOTTLE ☐ R. C
BUILDING ☐ G. CARBOY ☐ K. BOX ☐ O. TOTE BIN
☐ H. SILO ☐ L. CYLINDER ☐ P. TANK WAGON

URE ☒ A. AMBIENT ☐ B. ABOVE AMBIENT ☐ C. BELOW AMBIENT

RATURE ☒ A. AMBIENT ☐ B. ABOVE AMBIENT ☐ C. BELOW AMBIENT ☐ D. CRY

HAZARDOUS COMPONENT *(for mixture or waste only)*		EHS	CA
Ethylene Glycol	227	228 ☐ YES ☒ NO	
Silicates	231	232 ☐ YES ☒ NO	
	235	236 ☐ YES ☐ NO	
	239	240 ☐ YES ☐ NO	
	243	244 ☐ YES ☐ NO	

sent at greater than 1% by weight if non-carcinogenic, or 0.1% by weight if carcinogenic, attach additional sheets of paper capturing the required informa

COLLECTED INFORMATION

If subject to EPC

207 EHS *

Automatic Transmission Fluid

209

647426650

* if EHS is "Yes", all

SSES *(Complete if required by CUPA)*

CLIIIB

211	RADIOACTIVE 212	CURIE
☐ PURE ☒ MIXTURE ☐ WASTE	☐ YES ☒ NO	
214	LARGEST CONTAINER	
☐ SOLID ☒ LIQUID ☐ GAS	**150**	

EGORIES

☒ FIRE ☐ REACTION ☐ PRESSURE RELEASE ☐ ACUTE HEALTH ☒ CHRONIC HEALTH

217	MAX DAILY AMOUNT 218	ANNUAL WASTE AMOUNT 219	STATE WA CODE
	300	**n/a**	

GAL ☐ CU FT ☐ LBS ☐ TONS 221 DAYS ON

* If EHS, Amount must be reported in pounds

R

D TANK ☐ E. PLASTIC/NONMETALLIC DRUM ☐ I. FIBER DRUM ☐ M. GLASS BOTTLE ☐
D TANK ☐ F. CAN ☐ J. BAG ☐ N. PLASTIC BOTTLE ☐
UILDING ☐ G. CARBOY ☐ K. BOX ☐ O. TOTE BIN
☐ H. SILO ☐ L. CYLINDER ☐ P. TANK WAGON

RE ☒ A. AMBIENT ☐ B. ABOVE AMBIENT ☐ C. BELOW AMBIENT

ATURE ☒ A. AMBIENT ☐ B. ABOVE AMBIENT ☐ C. BELOW AMBIENT ☐ D. C

HAZARDOUS COMPONENT (for mixture or waste only)	EHS	
227	228 ☐ YES ☐ NO	
231	232 ☐ YES ☐ NO	
235	236 ☐ YES ☐ NO	
239	240 ☐ YES ☐ NO	
243	244 ☐ YES ☐ NO	

t at greater than 1% by weight if non-carcinogenic, or 0.1% by weight if carcinogenic, attach additional sheets of paper capturing the required info

OLLECTED INFORMATION

II. CHEMICAL INFORMATION

	205	TRADE SECRET If subject to EPCR
Lubricating Oils, Grease	207	EHS * ☐
64742-54-7	209	* if EHS is "Yes", all am

SES *(Complete if required by CUPA)*

CLIIIB

☐ PURE ☒ MIXTURE ☐ WASTE	211	RADIOACTIVE 212 ☐ YES ☒ NO / CURIES
☐ SOLID ☒ LIQUID ☐ GAS	214	LARGEST CONTAINER **500**

GORIES

☒ FIRE ☐ REACTION ☐ PRESSURE RELEASE ☐ ACUTE HEALTH ☐ CHRONIC HEALTH

217	MAX DAILY AMOUNT 218	ANNUAL WASTE AMOUNT 219	STATE WAST CODE
	750	**n/a**	

GAL ☐ CU FT ☐ LBS ☐ TONS 221 DAYS ON SI

* If EHS, Amount must be reported in pounds

TANK ☐ E. PLASTIC/NONMETALLIC DRUM ☐ I. FIBER DRUM ☐ M. GLASS BOTTLE ☐ Q.
TANK ☐ F. CAN ☐ J. BAG ☐ N. PLASTIC BOTTLE ☐ R.
UILDING ☐ G. CARBOY ☐ K. BOX ☐ O. TOTE BIN
☐ H. SILO ☐ L. CYLINDER ☐ P. TANK WAGON

E ☒ A. AMBIENT ☐ B. ABOVE AMBIENT ☐ C. BELOW AMBIENT

ATURE ☒ A. AMBIENT ☐ B. ABOVE AMBIENT ☐ C. BELOW AMBIENT ☐ D. CR

HAZARDOUS COMPONENT (for mixture or waste only)	EHS	C
Petroleum distillates 227	228 ☐ YES ☒ NO	
231	232 ☐ YES ☐ NO	
235	236 ☐ YES ☐ NO	
239	240 ☐ YES ☐ NO	
243	244 ☐ YES ☐ NO	

t at greater than 1% by weight if non-carcinogenic, or 0.1% by weight if carcinogenic, attach additional sheets of paper capturing the required inform

II. CHEMICAL INFORMATION

	205	TRADE SECRET If subject to EPCR
Waste Antifreeze	207	EHS * ☐
Mixture	209	* if EHS is "Yes", all an

ES *(Complete if required by CUPA)* **CLIIIB**

☐ PURE ☐ MIXTURE ☒ WASTE	211	RADIOACTIVE ☐ YES ☒ NO 212	CURIES
☐ SOLID ☒ LIQUID ☐ GAS	214	LARGEST CONTAINER **55**	

ORIES
☐ FIRE ☐ REACTION ☐ PRESSURE RELEASE ☐ ACUTE HEALTH ☐ CHRONIC HEALTH

217	MAX DAILY AMOUNT **225** 218	ANNUAL WASTE AMOUNT **1500** 219	STATE WAS CODE
AL ☐ CU FT ☐ LBS ☐ TONS		221	DAYS ON SI

* If EHS, Amount must be reported in pounds

TANK ☐ E. PLASTIC/NONMETALLIC DRUM ☐ I. FIBER DRUM ☐ M. GLASS BOTTLE ☐ Q-
TANK ☐ F. CAN ☐ J. BAG ☐ N. PLASTIC BOTTLE ☐ R.
ILDING ☐ G. CARBOY ☐ K. BOX ☐ O. TOTE BIN
☐ H. SILO ☐ L. CYLINDER ☐ P. TANK WAGON

E ☒ A. AMBIENT ☐ B. ABOVE AMBIENT ☐ C. BELOW AMBIENT

ATURE ☒ A. AMBIENT ☐ B. ABOVE AMBIENT ☐ C. BELOW AMBIENT ☐ D. CR

HAZARDOUS COMPONENT *(for mixture or waste only)*		EHS	
Ethylene Glycol	227	228 ☐ YES ☒ NO	
Water	231	232 ☐ YES ☒ NO	
	235	236 ☐ YES ☐ NO	
	239	240 ☐ YES ☐ NO	
	243	244 ☐ YES ☐ NO	

nt at greater than 1% by weight if non-carcinogenic, or 0.1% by weight if carcinogenic, attach additional sheets of paper capturing the required infor

019-999-003391

II. CHEMICAL INFORMATION

	205	TRADE SECRET If subject to EPCRA,
Waste Oil	207	EHS * ☐ Y
Mixture	209	* if EHS is "Yes", all amoun

LASSES *(Complete if required by CUPA)* **CLIIIB**

AL ☐ PURE ☐ MIXTURE ☒ WASTE	211 RADIOACTIVE ☐ YES ☒ NO	212 CURIES
☐ SOLID ☒ LIQUID ☐ GAS	214 LARGEST CONTAINER **500**	

TEGORIES
☐ FIRE ☐ REACTION ☐ PRESSURE RELEASE ☐ ACUTE HEALTH ☐ CHRONIC HEALTH

217	MAX DAILY AMOUNT **650**	218 ANNUAL WASTE AMOUNT **10000**	219 STATE WAST CODE
☒ GAL ☐ CU FT ☐ LBS ☐ TONS		221	DAYS ON SIT

* If EHS, Amount must be reported in pounds

ER
- ND TANK
- ND TANK
- E BUILDING
- M

☐ E. PLASTIC/NONMETALLIC DRUM
☐ F. CAN
☐ G. CARBOY
☐ H. SILO
☐ I. FIBER DRUM
☐ J. BAG
☐ K. BOX
☐ L. CYLINDER
☐ M. GLASS BOTTLE
☐ N. PLASTIC BOTTLE
☐ O. TOTE BIN
☐ P. TANK WAGON
☐ Q.
☐ R.

URE ☒ A. AMBIENT ☐ B. ABOVE AMBIENT ☐ C. BELOW AMBIENT

ERATURE ☒ A. AMBIENT ☐ B. ABOVE AMBIENT ☐ C. BELOW AMBIENT ☐ D. CR

HAZARDOUS COMPONENT (for mixture or waste only)		EHS	C
Petroleum distillates	227	228 ☐ YES ☒ NO	
Water & Dirt	231	232 ☐ YES ☒ NO	
	235	236 ☐ YES ☐ NO	
	239	240 ☐ YES ☐ NO	
	243	244 ☐ YES ☐ NO	

present at greater than 1% by weight if non-carcinogenic, or 0.1% by weight if carcinogenic, attach additional sheets of paper capturing the required info

Y COLLECTED INFORMATION

Petroleum Distillates		If subject to EPCR
Diesel Fuel No. 2 Grade	207	EHS * ☐
68476-34-6	209	* if EHS is "Yes", all am

SES *(Complete if required by CUPA)*

CLIIIB

☐ PURE ☒ MIXTURE ☐ WASTE 211	RADIOACTIVE 212 ☐ YES ☒ NO	CURIES
☐ SOLID ☒ LIQUID ☐ GAS 214	LARGEST CONTAINER **55**	

ORIES

☒ FIRE ☐ REACTION ☐ PRESSURE RELEASE ☐ ACUTE HEALTH ☐ CHRONIC HEALTH

217	MAX DAILY AMOUNT 218 **110**	ANNUAL WASTE AMOUNT 219 **n/a**		STATE WAS CODE
AL	☐ CU FT ☐ LBS ☐ TONS		221	DAYS ON S

* If EHS, Amount must be reported in pounds

TANK ☐ E. PLASTIC/NONMETALLIC DRUM ☐ I. FIBER DRUM ☐ M. GLASS BOTTLE ☐ Q
TANK ☐ F. CAN ☐ J. BAG ☐ N. PLASTIC BOTTLE ☐ R
LDING ☐ G. CARBOY ☐ K. BOX ☐ O. TOTE BIN
☐ H. SILO ☐ L. CYLINDER ☐ P. TANK WAGON

E ☒ A. AMBIENT ☐ B. ABOVE AMBIENT ☐ C. BELOW AMBIENT

TURE ☒ A. AMBIENT ☐ B. ABOVE AMBIENT ☐ C. BELOW AMBIENT ☐ D. CR

HAZARDOUS COMPONENT (for mixture or waste only)	EHS	
Petroleum Mid-Distillate 227	228 ☐ YES ☒ NO	
231	232 ☐ YES ☒ NO	
235	236 ☐ YES ☒ NO	
239	240 ☐ YES ☒ NO	
243	244 ☐ YES ☐ NO	

t greater than 1% by weight if non-carcinogenic, or 0.1% by weight if carcinogenic, attach additional sheets of paper capturing the required info

LECTED INFORMATION

Surfactant Mixture		If subject to EPC
Red Hot Degreaser	207	EHS *
Mixture	209	* if EHS is "Yes", all

ASSES *(Complete if required by CUPA)* **CLIIIB**

☐ PURE ☒ MIXTURE ☐ WASTE 211	RADIOACTIVE 212 ☐ YES ☒ NO	CURIE
☐ SOLID ☒ LIQUID ☐ GAS 214	LARGEST CONTAINER **55**	

EGORIES

☒ FIRE ☐ REACTION ☐ PRESSURE RELEASE ☐ ACUTE HEALTH ☐ CHRONIC HEALTH

217	MAX DAILY AMOUNT 218 **110**	ANNUAL WASTE AMOUNT 219 **n/a**	STATE WA CODE
☒ GAL ☐ CU FT ☐ LBS ☐ TONS		221	DAYS ON

* If EHS, Amount must be reported in pounds

R

D TANK	☐ E. PLASTIC/NONMETALLIC DRUM	☐ I. FIBER DRUM	☐ M. GLASS BOTTLE	☐
D TANK	☐ F. CAN	☐ J. BAG	☐ N. PLASTIC BOTTLE	☐
BUILDING	☐ G. CARBOY	☐ K. BOX	☐ O. TOTE BIN	
	☐ H. SILO	☐ L. CYLINDER	☐ P. TANK WAGON	

RE ☒ A. AMBIENT ☐ B. ABOVE AMBIENT ☐ C. BELOW AMBIENT

RATURE ☒ A. AMBIENT ☐ B. ABOVE AMBIENT ☐ C. BELOW AMBIENT ☐ D.

HAZARDOUS COMPONENT (for mixture or waste only)		EHS	
Potassium Hydroxide	227	228 ☐ YES ☒ NO	
1-T-Butoxy-2-Propanol	231	232 ☐ YES ☒ NO	
Sodium Dodecylbenzene	235	236 ☐ YES ☒ NO	
Sodium Tripolyphosphate	239	240 ☐ YES ☒ NO	
Sodium Metasilicate	243	244 ☐ YES ☐ NO	

sent at greater than 1% by weight if non-carcinogenic, or 0.1% by weight if carcinogenic, attach additional sheets of paper capturing the required in

COLLECTED INFORMATION

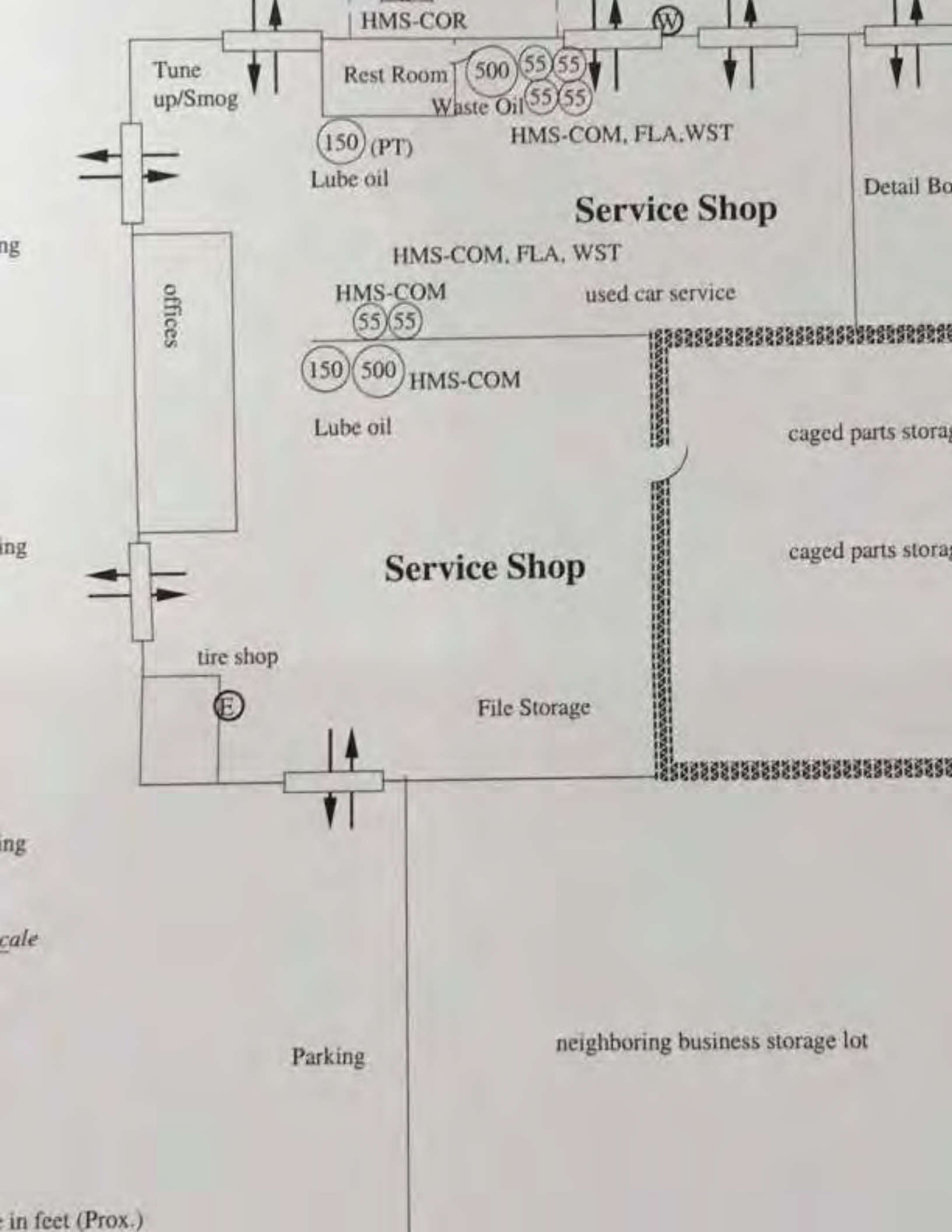
HMS-COR
W
Tune
up/Smog
Rest Room
500
55
55
Waste Oil
55
55
HMS-COM, FLA.WST
150
(PT)
Lube oil
Service Shop
HMS-COM, FLA, WST
HMS-COM
used car service
55
55
offices
150
500
HMS-COM
Lube oil
caged parts storag
caged parts storag
Service Shop
tire shop
E
File Storage
Parking
neighboring business storage lot

Tel: (562) 345-2788 Ext. 782 • Fax: (562) 345-2700
Web Site: www.muliainc.com
E-mail: andi@muliainc.com

ne: Muli... 035243

14820 Carmenita Rd #A Norwalk CA 90650

e	HMS Init.	Findings /Remarks
-05	G7.	An initial hazardous materials inspection reveal Mulia, Inc. handles haz. materials on site (Propane.) NOV issued. UP Packet issued. Env updated. Reinspection after 04/05/05.
-	n	A reinspection w/ Jeff Holwager (trainee) reve UP forms completed NOV abated. Forms submi to data ops for entry into Envision. File
9	☆	Business → OOB effective 6/30/09. ref to field notes for details. HM inactivated. — File

Owner Name: MULIA BVI LTD
Owner DBA: MULIA INC
Owner Address: 14820 CARMENITA RD UNIT A
NORWALK, CA 90650
wnership Type: 1
Business Phone: 562-345-2788
ailing Address: 14820 CARMENITA RD UNIT A
NORWALK, CA 90650

ATTN/Care of:

FILE

FILE INFORMATION

Account ID: AR0039914

Facility ID: FA0035243
Facility Name: MULIA INC
of Employee: 8
Site Location: 14820 CARMENITA RD # A
NORWALK, CA 90650
Phone: 562-345-2788
iling Address: 14820 CARMENITA RD UNIT A
NORWALK, CA 90650
Email Address:
perator/Care of: ROBERT C. BOYNTON
District: SE - SOUTHEAST
City Code: NRWK
A Jurisdiction: CO
peration Hours: M-F 7:00-16:30
SIC Code: 4225
ss Type / Code:
ation (Code 1): 020
D & B #:

GENERAL HEALTH PROGRAM ELEMENTS

Program Element	Current Status	EPA #	Effective Date D1 (Beg.)	& C1 (End)	Designated Employee	Last Insp Dat
3001 - HM HANDLER, FEE GROUP 01	Inactive, non-billable		01/01/05	06/30/2009	EE0000143	3/2
8040 - CALIFORNIA ELECTRONIC REP	Inactive, non-billable			06/30/2009		

Owner Name: MULIA BVI LTD
Tax ID : 95-4585245
Owner DBA: MULIA INC
Drvr Licns :
Owner Address: 14820 CARMENITA RD UNIT A
NORWALK, CA 90650
Work/Business Phone: 562-345-2788
lling/Mailing Address: 14820 CARMENITA RD UNIT A
NORWALK, CA 90650
ATTN/Care of:
Ownership Type: 1

ITY FILE INFORMATION

Facility ID: FA0035243
Account ID: AR0039914
Facility Name: MULIA INC
No. of Employee: 8
Site Location: 14820 CARMENITA RD # A
NORWALK, CA 90650
Phone: 562-345-2788
Mailing Address: 14820 CARMENITA RD UNIT A
NORWALK, CA 90650
Operator/Care of: ROBERT C. BOYNTON
E-Mail Address:
District: SE - SOUTHEAST
City Code: NRWK **NORWALK**
CUPA Jurisdiction: CO
Operating Hours: Days: M-F Hours: 7:00-16:30
SIC Code: 4225 - General warehousing and storage
siness Type / Code:
Station: 020

INACTIVE O
eff 6/30/0

GENERAL HEALTH PROGRAM ELEMENTS

ID	Current Program Element	Current Status	EPA #	Effective Date Beg.	End	------ Ch Program Elem
	3001 - HM HANDLER, FEE GROUP 01	Inactive, non-billable		01/01/05	06/30/2009	
	8000 - CALIFORNIA ELECTRONIC REPORTING SUBCHARGE	Inactive, non-billable			[illegible]	

ddition Program Element:

Waste Code					
A Waste Code					
UNT per quarter					
S (PGTY) Pounds, ns, Tons, Yards					

ORDER OF INSPECTION AS FOLLOWS: I. OPENING CONFERENCE II. WALK THROUGH III. DOCUMENTS IV. CLOSING CONFERENCE V. VIOLATIONS

received information stating business has moved from location (O.O.B).
E.W inactivated HM effectived 6/30/0
- No propane observed on exterior. Building is locked & Vacant at time of inspection

ontact :Name: ROBERT BOYNTON
14820 CARMENITA RD
NORWALK

Phone : 562-345-2788

Year: CCP Inventory

un & Bradst.: * Please Fill-Out

ERGENCY CONTACT INFORMATION

	PRIMARY CONTACT:	SECONDARY CONTACT:
Name :	ROBERT BOYNTON	RICHARD HARDJADINATA
Title :	WAREHOUSE MANAGER	DISTRIBUTION CONTROLLER
Business Phone :	562-345-2788	562-345-2788
24 - Hour Phone :	Not Specified	Not Specified
Pager # :	Not Specified	Not Specified

EVIOUS INSPECTIONS

ivity ate	Program Element		Service	Result	Action	Activity Min	Travel Min	Inspector ID
2/2005	3001	PR0056454	001	02	01	60	0	EE0000113
2/2005	0200	FA0035243	051	00	00	30	15	EE0000113
2/2005	3001	PR0056454	002	01	02	30	0	EE0000113

OLATIONS LIST

Activity Date	Program Element	Viol Status	Service	Result	Action	Violation Code	Violation Degree	Description
3/22/2005	3001	--	001	02	01	0004	O	HM OTHER VIOLATION

Owner ID: OW0040870 Tax ID : Drivers License:

Owner Name: **MULIA INC**

Owner DBA:

Owner Address: 14820 CARMENITA RD UNIT A
NORWALK, CA 90650

Ownership Type:

Work/Business Phone: 562-345-2788

ling/Mailing Address: 14820 CARMENITA RD UNIT A
NORWALK, CA 90650

ATTN/Care of: MILINDA NAGLE

MAR 2 3 2005

ENTERED

ITY FILE INFORMATION

Facility ID: FA0035243

Facility Name: **MULIA INC**

No. of Employee: 8

Site Location: 14820 CARMENITA RD UNIT A
NORWALK, CA 90650

Phone: 562-345-2788

Mailing Address: 14820 CARMENITA RD UNIT A
NORWALK, CA 90650

Operator/Care of:

Email Address:

District: SE - SOUTHEAST

City Code: NRWK

UPA Jurisdiction: CO

Operation Hours: M-F 7:00-16:30

SIC Code: 4225 NOB: GENERAL WAREHOUSING AN

iness Type / Code:

Station (Code 1): 020

D & B #:

Date 1 (D1): 03/01/02

GENERAL HEALTH PROGRAM ELEMENTS

#	Program Element	Current Status	EPA #	Effective Date D1 (Beg.) & C1 (End)	Designated Employee
54	3001 - HM HANDLER, FEE GROUP 01	Active, billable		01/01/05	EE0000113

Owner Name: Mulia, Inc.
Owner DBA:
Owner Address: 14820 Carmenita Rd #A
Norwalk CA 90650
Business Phone: ~~Not Specified~~ (562) 345-2793
Mailing Address: S.A.A
ATTN/Care of: Milind Nagle
Ownership Type:
Tax ID :
Drvr Licns : CW0040870

FILE INFORMATION

Facility ID: New Facility FA0035243
Facility Name: Mulia, Inc.
# of Employee: 8
Site Location: 14820 Carmenita Rd #A
Norwalk CA 90650
Phone: (562) 345-2793
Mailing Address: S.A.A

Operator/Care of: Andi L. Lamendola E-Mail Address:
District: SE
City Code: NWLK
Jurisdiction: LA County
Operating Hours: Days: M-F Hours: 7^00 - 16^30
SIC Code: 4225 Nature of Business: Ceramic Til
Mfg Type / Code:
Station: 20
Became Operational: March 2002

GENERAL HEALTH PROGRAM ELEMENTS

Current Program Element	Current Status	EPA #	Effective Date Beg.	End	Changes — Program Element
HM Handler - 3001	Active		01/01/05		

Program Element:

Code	Non-generator				
Code					
per quarter					
QTY (Pounds, Gals, Yards					

pening Conference: w/ ANDi Lamendola - Controller

ess - Importer/Distribution/Warehousing for cerramic til/
glass block.
employees = 8 wk hrs = 7:00-16:30
rt date of March 2002

WALK THROUGH - w/ ANDi Lamedola

rehousing of cerramic tile

pane powered forklifts
lectric forklift
lectric Jack

(4) 99 gal AST of propane in parking lot south of building.

↓

ad at LA Lift Services
4368 Bandini Bl. Vernon CA 90023 ← VERNON Health Dept
(323) 202-9111 12/15/04 referral made
Lyndon Ong Yin

Documents; w/ ANDi Lamedola
Contingency Plan (NOV)
HAZ MATERIALS Inventory for propane on file. (NOV)
HAZ MAT Handler Permit. (NOV)

IV. CLOSING CONFERENCE V. VIOLATIONS

Closing Conference / Violations: w/ Andi Lamerosa

NOV issued to Andi Lamerosa for the following violations:

(50) Contingency Plan & Haz Mat. Disclosure submittal
(20) Haz. Mat Handlers Permit.

INSPECTION REPORT

(562)79

S: Mulia Inc.	OWNER: Milfred Nagle - Mg. Dir.	07-22-0
S: 14820 Carmenita Rd. Unit A Norwalk CA 90650		FA

wing items, if applicable, have been inspected. This document constitutes a Summary of Violations and Notice to Comply if the violation (V) column is

Titles 19 and 22 of the California Code of Regulations (CCR), Chapters 6.5, 6.67, and 6.95 of the Health and Safety Code (HSC), and Titles 11 and 12 of the Los Angeles County Code

HAZARDOUS WASTE GENERATOR				HAZARDOUS WASTE GENERATOR	
SUBJECT	SECTION		V	SUBJECT	SECTION
Hazardous waste determination	CCR 66262.11	24		Manifest copies retained for 3 years	CCR 66262.40(a)
Proper disposal of hazardous waste	HSC 25189.5 (a)	25		Consolidated manifest requirements	HSC 25160.2
Maintain/operate to prevent release/fire	CCR 66265.31	26		Hazardous waste transported by registered hauler	HSC 25163(a)
Hazardous waste labeling	CCR 66262.34(f)	27		LDR documents retained onsite	CCR 66268.7(a)(6
Hazardous waste accumulation time	CCR 66262.34(a-d)	28		Hazardous waste analysis retained for 3 years	CCR 66262.40(c)
Hazardous materials storage and labeling	CCR 66261.2(f)	29		Personnel training	CCR 66265.16
atellite accumulation	CCR 66262.34(e)	30		Contingency plan	CCR 66265.51
ontainers leaking or not in good condition	CCR 66265.171	31		Emergency preparedness/prevention	CCR 66265.30-.37
azardous waste containers closed	CCR 66265.173(a)	32		Source Reduction requirements for LQGs	CCR 67100.3
eparation of incompatibles	CCR 66265.177	33		Biennial Report requirements	CCR 66262.40-.41
etrograde/accumulated speculatively	CCR 66262.10	34		Excluded recyclable material management	HSC 25143.2/.9
mpty containers	CCR 66261.7	35		Recyclable Material Report	HSC 25143.10
sed oil management	CHSC 25250.4	36		Site assessment requirements	HSC 25187(a)(1)
sed oil filter management	CCR 66266.130	37		Closure requirements	CCR 66265.111/1
sed battery management	CCR 66266.81	38		Reckless management of hazardous waste	HSC 25189.6
ontaminated textile management	HSC 25144.6	39		Other violation(s)	
ontainer inspection - weekly	CCR 66265.174			HAZARDOUS MATERIALS HANDLER	
nk inspection - daily	CCR 66265.195	50	X	Contingency plan/inventory submitted	HSC 25503.5
nk operating requirements	CCR 66265.194	51		Plan and inventory updated & accurate	HSC 25505
A ID number[submit DTSC form 1358]	CCR 66262.12	52		Regulated substance registration	HSC 25533(a)
zardous waste transported with manifest	CCR 66262.20			ABOVEGROUND PETROLEUM STORAGE TANK	
zardous waste manifest complete	CCR 66262.23(a)	60		SPCC Plan Referral to RWQCB (213) 576-6600	HSC 25270.3
nifest copies to DTSC	CCR 66262.23(a)(4)	70	X	**PERMIT REQUIRED** – Submit UP Forms	Co Ord 12.50.075 HSC 25404.1.1

SIGNIFICANT VIOLATIONS OBSERVED ON DATE OF INSPECTION.

TICE TO COMPLY: THE VIOLATION(S) CITED MUST BE CORRECTED BY 04/05/05

URN CERTIFICATION OF COMPLIANCE FOUND ON BACK OF THIS NOTICE.

The items checked are in violation. A reinspection may occur at any time to verify compliance. Non-compliance could result in reinspection fees, permit revocation, a e/civil/criminal penalties. Any time granted for correction of the violation(s) does not preclude any enforcement action by this Department or other agencies.

Complete UP Forms to provide disclosure of propane site and a contingency plan for facility to be implem case of emergency (Train employees)

Obtain of hazardous materials permit by completing UP Fo

I. FACILITY IDENTIFICATION

ID #		EPA ID # (Hazardous Waste Only)
	AA0035243	

S NAME (Same as Facility Name of DBA-Doing Business As)

MULIA INC.

II. ACTIVITIES DECLARATION

NOTE: If you check YES to any part of this list, please submit the Business Owner/Operator Identification page.

Does your facility...		If Yes, please complete these pages of the UPCF
RDOUS MATERIALS		
te (for any purpose) hazardous materials at or above 55 gallons for 0 pounds for solids, or 200 cubic feet for compressed gases (include STs and USTs); or the applicable Federal threshold quantity for an hazardous substance specified in 40 CFR Part 355, Appendix A or le radiological materials in quantities for which an emergency plan is ursuant to 10 CFR Parts 30, 40 or 70?	☒ YES ☐ NO 4	✓ HAZARDOUS MATERIALS INVENTORY – CHEMICAL DESC ✓ CONSOLIDATED CONTINGEN PLAN (Section I and Site Map(s)) ✓ TRAINING PLAN
RGROUND STORAGE TANKS (USTs)		
n or operate underground storage tanks?	☐ YES ☒ NO 5	✓UST FACILITY ✓UST TANK (one page per tank)
nd to upgrade existing or install new USTs?	☐ YES ☒ NO 6	✓UST FACILITY ✓UST TANK (one per tank) ✓UST INSTALLATION - CERTIF OF COMPLIANCE (one page per tank)
d to report closing a UST?	☐ YES ☒ NO 7	✓UST TANK (closure portion –one page
E GROUND PETROLEUM STORAGE TANKS (APSTs)		
s or operate APSTs above this threshold: —the total capacity for the facility is greater than 1,320 gallons?	☐ YES ☒ NO 8	NO FORM REQUIRED TO CUPA
RDOUS WASTE		
erate hazardous waste?	☐ YES ☒ NO 9	✓ EPA ID NUMBER – provide at this page ✓ As a generator, answer YES to and complete Waste Generator F
cycle more than 100 kg/month of excluded or exempted yclable materials (per HSC 25143.2)?	☐ YES ☒ NO 10	✓ RECYCLABLE MATERIALS R
at hazardous waste on site?	☐ YES ☒ NO 11	✓ ONSITE HAZARDOUS WAST TREATMENT – FACILITY ✓ ONSITE HAZARDOUS WAST TREATMENT – UNIT (one page pe
atment subject to financial assurance requirements (for mit by Rule and Conditional Authorization)?	☐ YES ☒ NO 12	✓ CERTIFICATION OF FINANC ASSURANCE
solidate hazardous waste generated at a remote site?	☐ YES ☒ NO 13	✓ REMOTE WASTE / CONSOL SITE ANNUAL NOTIFICATION
d to report the closure/removal of a tank that was classified as ardous waste and cleaned onsite?	☐ YES ☒ NO 14	✓ HAZARDOUS WASTE TANK CERTIFICATION
REQUIREMENTS		
TED SUBSTANCES		
ated Substances (RS) including Extremely Hazardous Substances d on site at greater than the threshold planning quantities by the California Accidental Release Program (Cal ARP) ?	☐ YES ☒ NO 15a	In addition to Hazardous Materia requirements, complete: ✓ Regulated Substance Registr ✓ Risk Management Plan (whe
EQUIREMENTS		
azardous materials stored on site at or above a threshold amount shed by a CUPA's or PA's local ordinance?	☒ YES ☐ NO 15b	✓ Consult local CUPA or PA fo reporting requirements
ed by a CUPA or PA to provide other information?	☒ YES ☐ NO 15c	✓ Waste Generator Form (LA

NAME (Same as FACILITY NAME or DBA – Doing Business As) | 3 | BUSINESS PHONE
, INC | (562) 345 2788

SITE ADDRESS
CARMENITA ROAD # A

ORWALK | 104 | CA | ZIP CODE 90650
LDSTREET 82-639-4405 | 106 | SIC CODE (4 digit #)
LOS ANGELES | 108 | UNINCORPORATED ☐ Yes ☐ N
OPERATOR NAME | 109 | BUSINESS OPERATOR PHONE

II. BUSINESS OWNER

ME
MULIA BVI LTD | 111 | OWNER PHONE (562) 345 2788

ILING ADDRESS
4820 CARMENITA ROAD # A

NORWALK | 114 | STATE CA | 115 | ZIP CODE 9065

III. ENVIRONMENTAL CONTACT

NAME
BERT BOYNTON | 117 | CONTACT PHONE 562-345-2788

MAILING ADDRESS
CARMENITA RD

RWALK | 120 | STATE CA | 121 | ZIP CODE 906

IV. EMERGENCY CONTACTS

PRIMARY		SECONDARY
BERT BOYNTON	123 NAME	ANDI LAMENDOLA
REHOUSE MANAGER	124 TITLE	DISTRIBUTION CONTROLL
PHONE 562-345-2788	125 BUSINESS PHONE	562-345-278
ONE —	126 24-HOUR PHONE	
—	127 PAGER #	—
RESS (if any) bboynton@muliainc.com	133b E-MAIL ADDRESS (if any)	andi@mulia

V. ADDITIONAL LOCALLY COLLECTED INFORMATION

X IDENTIFICATION NUMBER 95-4385243
TION, AND DATE OF BIRTH
CENSE NUMBER AND STATE

MAILING/ BILLING INFORMATION

14820 CARMENITA RD | 133d | CITY NORWALK | 133e | STATE CA | 133f | ZIP COD

Based on my inquiry of those individuals responsible for obtaining the information, I certify under penalty of law that I have pe
am familiar with the information submitted and believe the information is true, accurate, and complete.

F OWNER/OPERATOR OR DESIGNATED REPRESENTATIVE | DATE 5/12/05 | 134 | NAME OF DOCUMENT PREPARER

ER (print) Robert C Boynton | 136 | TITLE OF SIGNER MANAGER

E ONLY	UP Form	HW	HM	ARP	APST	UST	TP	CUPA

FACILITY IDENTIFICATION

NESS NAME	MULIA, INC	3	FACILITY FA 0038
ADDRESS	14820 CARMENITA RD 103	CITY NORWALK 104	ZIP CODE 90107

solidated Contingency Plan provides businesses a format to comply with the emergency planning ents of the following three written hazardous materials emergency response plans required in California:

Hazardous Materials Business Plan (HSC Chapter 6.95 Section 25504 (b) and 19 CCR Sections 2729-273

Hazardous Waste Generator Contingency Plan (22 CCR Section 66264.52), and,

Underground Storage Tank Emergency Response Plan and Monitoring Program (23 CCR Sections 2632 nd 2641).

at is designed to reduce duplication in the preparation and use of emergency response plans at the same e the coordination between facility response personnel and local, state and federal emergency responder cy. Use the chart below to determine which sections of the Consolidated Contingency Plan need to be co ty. If you are unsure as to which programs your facility is subject to, refer to the Business Activities Page.

PROGRAMS	SECTION(S) TO BE COMPLETED
dous Materials Business Plan (HMBP)	Cover Page, Section I, and Site Map(s)
dous Waste Generator (HWG)	Cover Page, Section I, and Site Map(s)
ground Storage Tank (UST)	Cover Page, Sections I and II, and Site Map(s)
HWG, UST	Cover Page, Sections I and II, and Site Map(s)

the plan shall be submitted to your local CUPA and at least one copy of the plan shall be maintai use in the event of an emergency and for inspection by the local agency. Describe below where a ngency Plan, including the hazardous material inventories and Site Map(s), is located at your business:

PLAN CERTIFICATION

nder penalty of law that I have personally examined and I am familiar with the information provided by best of my knowledge the information is accurate, complete, and true.

e of Owner/ Operator	Title of Owner/Operator
Robert C Boynton	MANAGER
Owner/ Operator	Date 5/12/05

ate the effort of local businesses in completing these plans and will assist in every possible way. If yo lease contact your local CUPA or PA.

CE ONLY	DATE RECEIVED	REVIEWED BY

S NAME	MULIA, INC	3	FACILITY I FA0035
RESS	14820 CARMENITA RD 103	CITY NORWALK 104	ZIP CODE 9107

II. EMERGENCY CONTACTS

PRIMARY		SECONDARY	
BOB BOYNTON	123	NAME	ANDI LAMENDOLA
WAREHOUSE MANAGER	124	TITLE	DISTRIBUTION CONTROLLER
S PHONE 562 345-2788 x 761	125	BUSINESS PHONE	562 545-2788 x782
PHONE	126	24-HOUR PHONE	
—	127	PAGER #	—

III. EMERGENCY RESPONSE PLANS AND PROCEDURES

otifications

ness is required by State Law to provide an immediate verbal report of any release or threatened release material to local fire emergency response personnel, this Unified Program Agency (CUPA or PA), and th mergency Services. If you have a release or threatened release of hazardous materials, immediately ca

FIRE/PARAMEDICS/POLICE/SHERIFF
PHONE: 911

e local emergency response personnel are notified, you shall then notify this Unified Program Agency an mergency Services.

ed Program Agency:	(323) 890-4317
e of Emergency Service:	(800) 852-7550 or (916) 262-1621
esponse Center:	(800) 424-8802

Information to be provided during Notification:

- Your Name and the Telephone Number from where you are calling.
- Exact address of the release or threatened release.
- Date, time, cause, and type of incident (e.g. fire, air release, spill etc.)
- Material and quantity of the release, to the extent known.
- Current condition of the facility.
- Extent of injuries, if any.
- Possible hazards to public health and/ or the environment outside of the facility.

mergency Medical Facility

t the local emergency medical facility that will be used by your business in the event of an accident or used by a release or threatened release of hazardous material.

/CLINIC: Valley View Medical	PHONE NO: 714-562-8638
16700 Valley View Ave suite 180	
A Miranda CA	ZIP CODE: 90638

E ONLY	DATE RECEIVED	REVIEWED BY

rivate Emergency Response

UR BUSINESS HAVE A PRIVATE ON-SITE EMERGENCY RESPONSE TEAM? ☐ Yes ☒

yes, provide an attachment that describes what policies and procedures your business will follow to notif
n-site emergency response team in the event of a release or threatened release of hazardous materials.

P/DISPOSAL CONTRACTOR

st the contractor that will provide cleanup services in the event of a release.

CONTRACTOR: N/A	PHONE NO: - -
S:	
	ZIP CODE:

rrangements With Emergency Responders

e made special (i.e. contractual) arrangements with any police department, fire department, hospital, cont
r local emergency response team to coordinate emergency services, describe those arrangements on the

N/A

vacuation Plan

lowing alarm signal(s) will be used to begin evacuation of the facility *(check all which apply)*:

☐ Telephone *(including cellular)* ☒ Alarm System ☐ Public Address System ☒ Intercom
☒ Portable Radio ☐ Other *(specify)*:

cuation map is prominently displayed throughout the facility.

idual(s) responsible for coordinating evacuation including spreading the alarm and confirming the busin
uated: Robert Boynton

arthquake Vulnerability

eas of the facility where releases could occur or would require immediate inspection or isolation becaus
y to earthquake related ground motion.

zardous Waste/ Hazardous Materials Storage Areas ☐ Production Floor ☐ Proce
nch/ Lab ☐ Waste Treatment ☐ Other:

chanical systems where releases could occur or would require immediate inspection or isolation beca
bility to earthquake related ground motion.

ities	☐	Sprinkler Systems	☐	Cabinets	☐ Shelv
cks	☐	Pressure Vessels	☒	Gas Cylinders	☒ Tank
cess Piping	☐	Shutoff Valves	☐	Other:	

mergency Procedures

riefly describe your business standard operating procedures in the event of a release or threatened releas
azardous materials:

REVENTION (prevent the hazard) - Describe the kinds of hazards associated with the hazardous materials
your facility. What actions would your business take to prevent these hazards from occurring? You may
discussion of safety and storage procedures.

ıre - TANKS falling over, spilling, Explosive.
not on forklifts Are chained And Locked to fence to
nt falling over
de TANK Away from building & secured in rack.

ITIGATION (reduce the hazard) - Describe what is done to lessen the harm or the damage to person(s),
or the environment, and prevent what has occurred from getting worse or spreading. What is your immedi
to a leak, spill, fire, explosion, or airborne release at your business?

r employees from building
Ted Johnson propane company
Fire Department

BATEMENT (remove the hazard) - Describe what you would do to stop and remove the hazard. How d
complete process of stopping a release, cleaning up, and disposing of released materials at your facili

propane company And follow their instructions

Section 66265.52(e) [as referenced by Section 66262.34(a)(3)] requires that emergency equipment at the f
. Completion of the following Emergency Equipment Inventory Table meets this requirement.

EMERGENCY EQUIPMENT INVENTORY TABLE

1. pment egory	2. Equipment Type	3. Location *	4. Description**
l	☐ Cartridge Respirators		
e,	☐ Chemical Monitoring Equipment *(describe)*		
nt,	☐ Chemical Protective Aprons/Coats		
	☐ Chemical Protective Boots		
nt,	☐ Chemical Protective Gloves		
	☐ Chemical Protective Suits *(describe)*		
	☐ Face Shields		
nt	☒ First Aid Kits/Stations *(describe)*	E9	First aid Kit
	☐ Hard Hats		
	☐ Plumbed Eye Wash Stations		
	☐ Portable Eye Wash Kits *(i.e. bottle type)*		
	☐ Respirator Cartridges *(describe)*		
	☐ Safety Glasses/Splash Goggles		
	☐ Safety Showers		
	☐ Self-Contained Breathing Apparatuses (SCBA)		
	☐ Other *(describe)*		
	☒ Automatic Fire Sptinkler Systems	F9	
shing	☒ Fire Alarm Boxes/Stations	F9	
	☒ Fire Extinguisher Systems *(describe)*		17 Throughout warehouse
	☐ Other *(describe)*		
	☐ Absorbents (describe)		
	☐ Berms/Dikes (describe)		
nt	☐ Decontamination Equipment (describe)		
	☐ Emergency Tanks (describe)		
nination	☐ Exhaust Hoods		
nt	☐ Gas Cylinders Leak Repair Kits (describe)		
	☐ Neutralizers (describe)		
	☐ Overpack Drums		
	☐ Sumps (describe)		
	☐ Other (describe)		
cations	☐ Chemical Alarms (describe)		
	☐ Intercoms/ PA Systems		
	☒ Portable Radios	E9	with each employee
	☒ Telephones	E9	warehouse office
	☐ Underground Tank Leak Detection Monitors		
	☐ Other (describe)		
t tional			

e the Location Codes (LC) from the Site Map(s) prepared for your Contingency Plan.
scribe the equipment and its capabilities. If applicable, specify any testing/maintenance procedures/intervals. Attach additio

SITE MAP

n and storage map must be included with your Contingency Plan. For relatively small facilities, these d
ombined into one drawing. Since these drawings are intended for use in emergency response situatio
enerally those with complex and/or multiple buildings) should provide an overall site plan and a separat
ach building/storage area. A blank Facility Site Map has been provided on the reverse side of this page.
hat page or attach any other drawing(s) which contain(s) the information required below.

te Plan: This drawing shall contain, <u>at a minimum</u>, the following information:

te Orientation (north, south, etc.);
pproximate scale *(e.g. "1 inch = 10 feet".)*;
ate the map was drawn;
ocations of all buildings and other structures;
arking lots and internal roads;
azardous materials loading/unloading areas;
utside hazardous materials storage or use areas;
orm drain and sanitary sewer drain inlets;
ells for monitoring of underground tank systems;
rimary and alternate evacuation routes, emergency exits, and primary and alternate staging areas;
djacent property use;
ocations and names of adjacent streets and alleys;
ccess and egress points and roads.

orage Map(s): The map(s) shall contain, <u>at a minimum</u>, the following information:

eneral purpose of each section/area within each building *(e.g. "Office Area", "Manufacturing Area", etc.)*
ocation of each hazardous material/waste storage, dispensing, use, or handling area *(e.g. individual nks, aboveground tanks, storage rooms, paint booths, etc.)*. Each area shall be identified by a unique l
mber, letter, or name *(e.g. "1", "2", "3"; "A", "B", "C", etc.)*;
trances to and exits from each building and hazardous material/waste room/area;
cation of each utility emergency shut-off point *(i.e. gas, water, electric.)*;
cation of each monitoring system control panel *(e.g. underground tank monitoring, toxic gas monitoring*

ap Legend

m and/or Description	Location Code (LC)
Xous materials Storage Area	F12 E9
EXTinguishers	C5,8,9 D3,8,9 E4,9 F4,9 G1,4,9 I4,9 J2,4,9
ication equipment	E9
ncy exits	C1,6,9 E9 F1 H1,9 J1
g Areas	F10,11 G10,11 H10,11 I10,11
Lot	B1-12 C,D,E 10,11,12

S NAME Mulia Inc.

DRESS 14820 Carmenita Rd 103 | CITY Norwalk 104 | ZIP CODE 90650

P DRAWN | MAP # | FACILITY ID #



For Site Map

- Scale of Map
- Loading Areas
- Parking Lots
- Internal Roads
- Storm and Sewer Drains
- Adjacent Propert
- Locations and Na of Adjacent Stree and Alleys
- Access and Egre Points and Road
- Primary and Alte Evacuation Rout

For Sub-Site Map

- Scale of Map
- Location of Each Storage Area
- Location of Each Hazardous Mate Handling Area
- Location of Em Response Equi

Scale:
1" = _____ Ft.

North ▲

★ Fire Ex

DATE RECEIVED | REVIEWED BY

E ONLY

NAME (Same as FACILITY NAME or DBA – Doing Business As)

LOCATION

201 CHEMICAL LOCATION CONFIDENTIAL (EPCRA) ☐ YES ☒ NO

D # FA 0035243 | MAP# (optional) 203 | GRID# (optional)

II. CHEMICAL INFORMATION

NAME Propane

205 TRADE SECRET ☐ Yes ☒ No
If Subject to EPCRA, refer to instructions

NAME

207 EHS* ☐ Yes ☒ No 208 | RS* ☐ Yes ☐ No

209 *If EHS or RS is "Yes", all amounts below must be

E HAZARD CLASSES (Complete if required by CUPA)

S MATERIAL (k one item only) ☒ a. PURE ☐ b. MIXTURE ☐ c. WASTE 211 | RADIOACTIVE ☐ Yes ☒ No 212 | CURIES

STATE (tem only) ☐ a. SOLID ☐ b. LIQUID ☒ c. GAS 214 | LARGEST CONTAINER 99 gal

D CATEGORIES (at apply) ☒ a. FIRE ☐ b. REACTIVE ☒ c. PRESSURE RELEASE ☐ d. ACUTE HEALTH ☐ e. CHRONIC HEALTH

AILY AMOUNT 217	MAXIMUM DAILY AMOUNT 218	ANNUAL WASTE AMOUNT 219	STATE WASTE CODE
100 gal	145 gal	N/A	N/A

☒ a. GALLONS ☐ b. CUBIC FEET ☐ c. POUNDS ☐ d. TONS (tem only) * If EHS, amount must be in pounds.

221 DAYS ON SITE: 365

☐ a. ABOVE GROUND TANK ☐ b. UNDERGROUND TANK ☐ c. TANK INSIDE BUILDING ☐ d. STEEL DRUM ☐ e. PLASTIC/NONMETALLIC DRUM ☐ f. CAN ☐ g. CARBOY ☐ h. SILO ☐ i. FIBER DRUM ☐ j. BAG ☐ k. BOX ☒ l. CYLINDER ☐ m. GLASS BOTTLE ☐ n. PLASTIC BOTTLE ☐ o. TOTE BIN ☐ p. TANK WAGON ☐ q. RAIL CAR ☐ r. OTHER

PRESSURE ☐ a. AMBIENT ☒ b. ABOVE AMBIENT ☐ c. BELOW AMBIENT

EMPERATURE ☒ a. AMBIENT ☐ b. ABOVE AMBIENT ☐ c. BELOW AMBIENT ☐ d. CRYOGENIC

	HAZARDOUS COMPONENT (For mixture or waste only)	EHS	RS 246b	CAS #
226	227	☐Yes 228	☐Yes	
230	231	☐Yes 232	☐Yes	
234	235	☐Yes 236	☐Yes	
238	239	☐Yes 240	☐Yes	
242	243	☐Yes 244	☐Yes	

us components are present at greater than 1% by weight if non-carcinogenic, or 0.1% by weight if carcinogenic, attach additional sheets of paper capturing the

LOCALLY COLLECTED INFORMATION

ease Sign Here
orting Chemicals subject to EPCRA reporting thresholds must sign each Chemical Description page for each EPCRA reporte

FFICIAL USE ONLY	DATE RECEIVED	REVIEWED BY

COVER PAGE

FACILITY IDENTIFICATION

NESS NAME Mulia Inc	3	FACILITY I 152-D
ADDRESS 14820 Carmenita Rd Unit A 103	CITY Norwalk 104	ZIP CODE 9065

nsolidated Contingency Plan provides businesses a format to comply with the emergency planning ments of the following three written hazardous materials emergency response plans required in California

Hazardous Materials Business Plan (HSC Chapter 6.95 Section 25504 (b) and 19 CCR Sections 2729-273

Hazardous Waste Generator Contingency Plan (22 CCR Section 66264.52), and,

Underground Storage Tank Emergency Response Plan and Monitoring Program (23 CCR Sections 2632 and 2641).

mat is designed to reduce duplication in the preparation and use of emergency response plans at the same mprove the coordination between facility response personnel and local, state and federal emergency resp an emergency. Use the chart below to determine which sections of the Consolidated Contingency Plan nee ed for your facility. If you are unsure as to which programs your facility is subject to, refer to the Bu s Page.

PROGRAMS	SECTION(S) TO BE COMPLETED
ous Materials Business Plan (HMBP)	Cover Page, Section I, and Site Map(s)
ous Waste Generator (HWG)	Cover Page, Section I, and Site Map(s)
ound Storage Tank (UST)	Cover Page, Sections I and II, and Site Map(s)
HWG, UST	Cover Page, Sections I and II, and Site Map(s)

of the plan shall be submitted to your local CUPA and at least one copy of the plan shall be mainta ty for use in the event of an emergency and for inspection by the local agency. Describe below wh our Contingency Plan, including the hazardous material inventories and Site Map(s), is located at your b

PLAN CERTIFICATION

nder penalty of law that I have personally examined and I am familiar with the information provided by best of my knowledge the information is accurate, complete, and true.

e of Owner/ Operator	Title of Owner/Operator
Owner/ Operator	Date

e appreciate the effort of local businesses in completing these plans and will assist in every possible v have any questions, please contact your local CUPA or PA.

I. FACILITY IDENTIFICATION

ESS NAME		3	FACILITY ID
Mulia Inc			
DDRESS 103	CITY 104		ZIP CODE
14820 Carmenita Rd Unit A	Norwalk		90650

II. EMERGENCY CONTACTS

PRIMARY		SECONDARY
Bob Boynton	123 NAME	Andi Lamendola
Warehouse Manager	124 TITLE	Distribution Controller
ESS PHONE 562-345-2788 x 761	125 BUSINESS PHONE	562-345-2788 x 782
JR PHONE	126 24-HOUR PHONE	
#	127 PAGER #	

III. EMERGENCY RESPONSE PLANS AND PROCEDURES

Notifications

siness is required by State Law to provide an immediate verbal report of any release or threatened release o us material to local fire emergency response personnel, this Unified Program Agency (CUPA or PA), and the Emergency Services. If you have a release or threatened release of hazardous materials, immediately call

FIRE/PARAMEDICS/POLICE/SHERIFF
PHONE: 911

he local emergency response personnel are notified, you shall then notify this Unified Program Agency and Emergency Services.

ified Program Agency:	( ) -
ice of Emergency Service:	(800) 852-7550 or (916) 262-1621
Response Center:	(800) 424-8802

Information to be provided during Notification:

- ► Your Name and the Telephone Number from where you are calling.
- ► Exact address of the release or threatened release.
- ► Date, time, cause, and type of incident (e.g. fire, air release, spill etc.)
- ► Material and quantity of the release, to the extent known
- ► Current condition of the facility
- ► Extent of injuries, if any
- ► Possible hazards to public health and/ or the environment outside of the facility.

mergency Medical Facility

st the local emergency medical facility that will be used by your business in the event of an accident or in used by a release or threatened release of hazardous material

/CLINIC:	PHONE NO:
Valley View Medical	714-562-8638
16700 Valley View Ave. Suite 180	
Mirada CA	ZIP CODE: 90638

SECTION I. BUSINESS PLAN AND CONTINGENCY PLAN

Private Emergency Response

YOUR BUSINESS HAVE A PRIVATE ON-SITE EMERGENCY RESPONSE TEAM? ☐ Yes ☒

If yes, provide an attachment that describes what policies and procedures your business will follow to no
on-site emergency response team in the event of a release or threatened release of hazardous materials.

NUP/DISPOSAL CONTRACTOR

List the contractor that will provide cleanup services in the event of a release

OF CONTRACTOR:	PHONE NO: - -
ESS:	
	ZIP CODE

Arrangements With Emergency Responders

ave made special (i.e. contractual) arrangements with any police department, fire department, hospital, co
e or local emergency response team to coordinate emergency services, describe those arrangements on

Evacuation Plan

following alarm signal(s) will be used to begin evacuation of the facility *(check all which apply)*:

al ☐ Telephone *(including cellular)* ☒ Alarm System ☐ Public Address System ☒ Intercom
ers ☒ Portable Radio ☐ Other *(specify)*:

acuation map is prominently displayed throughout the facility.

ividual(s) responsible for coordinating evacuation including spreading the alarm and confirming the bus
acuated: Robert Boynton

Earthquake Vulnerability

reas of the facility where releases could occur or would require immediate inspection or isolation beca
lity to earthquake related ground motion.

lazardous Waste/ Hazardous Materials Storage Areas ☐ Production Floor ☐ Proc
ench/ Lab ☐ Waste Treatment ☐ Other:

echanical systems where releases could occur or would require immediate inspection or isolation be
ability to earthquake related ground motion.

ilities ☐ Sprinkler Systems ☐ Cabinets ☐ She
acks ☐ Pressure Vessels ☒ Gas Cylinders ☒ Tan

Emergency Procedures

Briefly describe your business standard operating procedures in the event of a release or threatened hazardous materials:

PREVENTION (prevent the hazard) - Describe the kinds of hazards associated with the hazardous mat sent at your facility. What actions would your business take to prevent these hazards from occurring? You ude a discussion of safety and storage procedures.

opane - Tanks falling over, Spilling / Leaks, Explosions, ands and Face being burned
anks Not being used Are Chained up to Fence inside ilding, Outside TANK Away From building
loves and Face equipment used when filling propane

MITIGATION (reduce the hazard) - Describe what is done to lessen the harm or the damage to person perty, or the environment, and prevent what has occurred from getting worse or spreading. What is your im onse to a leak, spill, fire, explosion, or airborne release at your business?

lear employees from building
all Ted Johnson Propane Company
all Fire Department

ABATEMENT (remove the hazard) - Describe what you would do to stop and remove the hazard. Ho e the complete process of stopping a release, cleaning up, and disposing of released materials at your fa

ll Propane Company and follow Their instruct

plan and storage map must be included with your Contingency Plan. For relatively small facilities, these docu
e combined into one drawing. Since these drawings are intended for use in emergency response situations,
es *(generally those with complex and/or multiple buildings)* should provide an overall site plan and a se
e map for each building/storage area. A blank Facility Site Map has been provided on the reverse side of this
ay complete that page or attach any other drawing(s) which contain(s) the information required below.

Site Plan: This drawing shall contain, at a minimum, the following information:

Site Orientation (north, south, etc.);
Approximate scale *(e.g. "1 inch = 10 feet".)*;
Date the map was drawn;
Locations of all buildings and other structures;
Parking lots and internal roads;
Hazardous materials loading/unloading areas;
Outside hazardous materials storage or use areas;
Storm drain and sanitary sewer drain inlets;
Wells for monitoring of underground tank systems;
Primary and alternate evacuation routes, emergency exits, and primary and alternate staging areas;
Adjacent property use;
Locations and names of adjacent streets and alleys;
Access and egress points and roads.

COMPLETED

Storage Map(s): The map(s) shall contain, at a minimum, the following information:

General purpose of each section/area within each building *(e.g. "Office Area", "Manufacturing Area", etc.)*;
Location of each hazardous material/waste storage, dispensing, use, or handling area *(e.g. in underground tanks, aboveground tanks, storage rooms, paint booths, etc.)*. Each area shall be identifi
unique location code number, letter, or name *(e.g. "1", "2", "3"; "A", "B", "C", etc.)*;
Entrances to and exits from each building and hazardous material/waste room/area;
Location of each utility emergency shut-off point *(i.e. gas, water, electric.)*;
Location of each monitoring system control panel *(e.g. underground tank monitoring, toxic gas monitoring*

Map Legend

em and/or Description	Location Code (LC)
rQous Material Storage Area	F12 E9
xtinguishers C	C 6,7,8 D 3,8,9 E 4,9,12 F 4,9 G H 1,4 I 4,9 J 2,12
ency Exits	C 1,6,9 E9 F1 H1 G9 J1
nication equipment	E9
Areas Lot	F 10,11 G 10,11 H 10,11 I 10,11 J A+B 1-12 C,D+E 10,11,12
ation Area	AB, 10
	E9 C1

NESS NAME Mulia Inc.

ADDRESS 14820 Carmenita Rd Unit A | 103 CITY Norwalk | 104 ZIP CODE 90650

MAP DRAWN -09-07 | MAP # | FACILITY ID # 35243

C/C NR

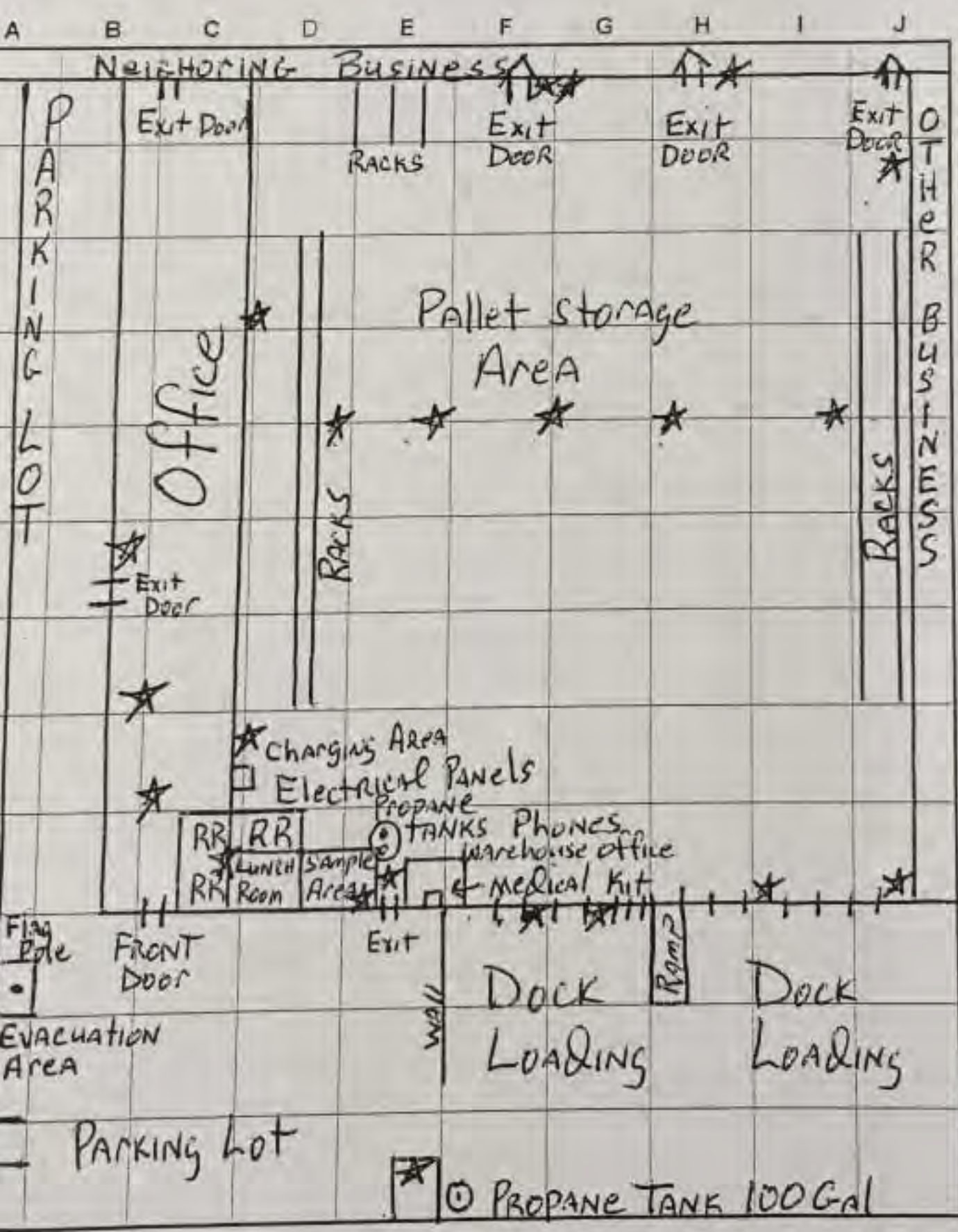

For Site Map

- Scale of Map
- Loading Area
- Parking Lots
- Internal Road
- Storm and S Drains
- Adjacent Pro
- Locations an of Adjacent Alleys
- Access and Points and F
- Primary and Evacuation

For Sub-Site Ma

- Scale of Ma
- Location of Storage Are
- Location of Hazardous Handling A
- Location of Response

Scale:
1" = _____ Ft.

North

Y X

Fire

ty : FA0035243 MULIA INC
14820 CARMENITA RD # A
NORWALK 90650

r : OW0040870 CareOf:
MULIA BVI LTD DBA: MULIA INC
14820 CARMENITA RD UNIT A
NORWALK CA 90650

Work Phone : 562-345-2788
Home Phone : Not Specified

ert Mail : Dunn / Brad :

C : 4225 - General warehousing and storage

gram Element : 3001 HM HANDLER, FEE GROUP 01
01

Previous Record : TB

District : SOUTHEAST Station : 020

Inventory Tracking Milestones

		Date Completed	To Do Next
Report Year	2009	6/23/2009	
Package Sent Date	12/5/2008		
Package Received Date	1/28/2009		
Correction Notice Sent Date			
Correction Received Date			
Note	ROBERT C. BOYNTON, MANAGER, 01/27/09		

Inventory
rrent Status
H

Forward to Di
Office

CCP Tracking Milestones

Report Year	2009
Package Received Date	1/28/2009
Correction Notice Sent Date	
Correction Received Date	

CP
ent Status
H

Cal-ARP section -- RS : No

dance with the following conditions: (Please check all that apply).

elete: Write "delete" on the HMIS next to any previously disclosed hazardous materials t
longer used.

evise: Write the correct amounts, locations, or container type on the HMIS to reflect the
curacy of any previously reported hazardous materials.

PCRA Compliance: Fill in the EPCRA field with your signature on the HMIS for any haz
aterial type and quantity identified on 40 CFR Part 355, Appendix A—The List of Extrem
zardous Substances and Their Threshold Planning Quantities.

dd: Complete one **Hazardous Materials Inventory—Chemical Description Form** to a
zardous materials that you have not previously disclosed. Submit one form per chemica

Change: Hazardous Materials Inventory Statement (HMIS) is accurate and comple

Consolidated Contingency Plan (CCP)

ial submittal of the CCP is required when you start handling hazardous materials. At le
3 years after the initial submittal, the CCP needs to be reviewed and certified that the fi
gency is accurate and current in accordance with the following conditions:

ne Owner/Operator page indicates "CCP Certification required" complete and sub
v CCP.

dification: Significant changes in facility personnel or operations required a revision o
P. Complete and submit changes of your CCP with this form. Indicate changes by cr
old information, and writing in the correct information.

t: Complete and submit any parts of your CCP that were lost or damaged.

Change: Their have not been any significant changes in the facility's personnel and
rations that require a revision to the current CCP.

Cal-ARP Program

ed the threshold quantities in Section 2770.5 of Title 19 of the California Code of Reg
tify that any regulated substance on the attached HMIS accords with the following re
ment:

: Complete the **Cal-ARP Program Regulated Substance Registration** form only if
lated substance is at or above the threshold quantity (TQ). Submit one form per che

Change: The previously submitted registration for regulated substance(s) is accurate

ANNUAL CERTIFICATION

the information submitted herein is complete and accurate. Also, no hazardous materials subject to the invent
ts of Chapter 6.95 of the Health and Safety Code are being handled that are not listed on the most recently sub
ntory form.

rt Boynton
e of Document Preparer

Print Name of Owner/Operator

Signature of Owner/Operato

A Inc
Name

14820 Carmenita Rd Unit A
Site Address

1/27/09
Date

Owner Name: MULIA BVI LTD
Owner DBA: MULIA INC
Owner Address: 14820 CARMENITA RD UNIT A
NORWALK, CA 90650
Dvr Lic No: State:
Tax ID : 95-4385243
Owner Date of Birth:
ork/Business Phone: 562-345-2788
g/Mailing Address: 14820 CARMENITA RD UNIT A
NORWALK, CA 90650
ATTN/Care of:

Y FILE INFORMATION

Facility ID: FA0035243
On Site Regulated Substances : Yes
Facility Name: MULIA INC
Site Location: 14820 CARMENITA RD # A
NORWALK, CA 90650
Phone: 562-345-2788
ailing Address: 14820 CARMENITA RD UNIT A
NORWALK, CA 90650
Operator/Care of: ROBERT C. BOYNTON
E-Mail Address:
SIC Code: 4225
Nature of Business: GENERAL WAREHOUSING AND
Operating Hours: Days: M-F Hours: 7:00-16:30
Station: 020

Became Operational: 03/01/02

MENTAL CONTACT INFORMATION

e: ROBERT BOYNTON
14820 CARMENITA RD
NORWALK CA 90650
Phone : 562-345-2788

L.: * Please Fill-Out

NCY CONTACT INFORMATION

	PRIMARY CONTACT:	SECONDARY CONTACT:
:	ROBERT BOYNTON	~~ANDI LAMENDOLA~~ Richard HACKJAD
	WAREHOUSE MANAGER	DISTRIBUTION CONTROLLER
ss Phone :	562-345-2788	562-345-2788
ur Phone :	Not Specified	Not Specified
:	Not Specified	Not Specified

Rec
JAN
HMMD
11 22-Feb-

AL INFORMATION

ORS PARCEL NUMBER: 8069-002-064

Unit # 1

FIXED CONTAINER AT SITE

Facility ID # :

3.	4. Hazardous Components (For mixture only)				5.	6. Quantities			7.	
Common Name	Trade Secret	Chemical Name	% Weight	EHS	CAS #	Type and Physical State	Max. Daily	Average Daily	Largest Cont.	Units	Sto Pro
PROPANE						P	140	100	99.00	A	E
SPECIFIED						M: Mix P: Pure W: Waste	Curies: (If radioactive)	Days On Site:	Storage Container:*	A: Gallons B: Cu. Feet C: Pounds D: Tons	A B C D
						G		365	L	Waste Code:	
2	74-98-6					L: Liquid S: Solid G: Gas					

Components Not Necessary for Pure Chemical

OW0040870 CareOf:

Work Phone : 562-345-2788
Home Phone : Not Specified

MULIA BVI LTD DBA: MULIA INC
14820 CARMENITA RD UNIT A

NORWALK CA 90650

Dunn / Brad :

4225 General warehousing and storage

ment : 3001 HM HANDLER, FEE GROUP 01
01

District : SOUTHEAST Station : 020

Inventory Tracking Milestones

	Date Completed	To Do Next
Report Year	2008	2/22/2008
Package Sent Date	11/13/2007	
Package Received Date	12/12/2007	
Correction Notice Sent Date		
Correction Received Date		
Completed Date	02/22/2008	
Note	ROBERT C. BOYNTON, MANAGER, 12/12/07	

Forward to Di
Office

CCP Tracking Milestones

Report Year	2008
Package Received Date	12/12/2007
Correction Notice Sent Date	
Correction Received Date	
Site Map Filing Date	08/13/08
Completed Date	02/22/2008

-ARP section -- RS :

RECEIVED
AUG 26 2008

Hazardous Materials Inventory Statement (HMIS)

that the attached HMIS reflects the handling of hazardous materials for the reporting yea
ance with the following conditions:

ete: Write "delete" on the HMIS next to any previously disclosed hazardous materials tha
onger used.
vise: Write the correct amounts, locations, or container type on the HMIS to reflect the
uracy of any previously reported hazardous materials.
CRA Compliance: Fill in the EPCRA field with your signature on the HMIS for any haza
erial type and quantity identified on 40 CFR Part 355, Appendix A—The List of Extremel
ardous Substances and Their Threshold Planning Quantities.
d: Complete one **Hazardous Materials Inventory—Chemical Description Form** to ad
ardous materials that you have not previously disclosed. Submit one form per chemical
Change: The HMIS is accurate and complete.

Consolidated Contingency Plan (CCP)

the CCP every three years and certify that the CCP on file with your agency is accurat
in accordance with the following conditions:

lification: Significant changes in facility personnel or operations required a revision of
P. Complete and submit changes of your CCP with this form.
t: Complete and submit any parts of your CCP that were lost or damaged.
Change: There have not been any significant changes in the facility's personnel and
rations that require a revision to the current CCP.

2007 DEC 14 PM 4 42

Cal-ARP Program

ed the threshold quantities in Section 2770.5 of Title 19 of the California Code of Reg
tify that any regulated substance on the attached HMIS accords with the following reg
nent:

Complete the **Cal-ARP Program Regulated Substance Registration** form only if t
lated substance is at or above the threshold quantity (TQ). Submit one form per che
hange: The previously submitted registration for regulated substance(s) is accurate.

ANNUAL CERTIFICATION

at the information submitted herein is complete and accurate. Also, no hazardous materials subject t
requirements of Chapter 6.95 of the Health and Safety Code are being handled that are not listed on
ubmitted annual inventory form.

t Boynton		
e of Document Preparer	Print Name of Owner/Operator	Signature of Owner/Operato
+ Inc	14820 Carmenita Rd Unit A	12/12/07
lame	Site Address	Date

Submit this packet to the above address before D
31, 2007 to avoid a late submittal penalty of $285

Owner DBA: MULIA INC
Owner Address: 14820 CARMENITA RD UNIT A
NORWALK, CA 90650
Business Phone: 562-345-2788
ailing Address: 14820 CARMENITA RD UNIT A
NORWALK, CA 90650
ATTN/Care of:

Dvr Lic No: State:
Tax ID : 95-4385243
Owner Date of Birth:

ILE INFORMATION

On Site Regulated Substances : Yes ___ No

Facility ID: FA0035243
acility Name: MULIA INC

ite Location: 14820 CARMENITA RD # A
NORWALK, CA 90650
Phone: 562-345-2788
ing Address: 14820 CARMENITA RD UNIT A
NORWALK, CA 90650
erator/Care of: ROBERT C. BOYNTON

E-Mail Address:

SIC Code: 4225
Nature of Business: GENERAL WAREHOUSING AND
erating Hours: Days: M-F Hours: 7:00-16:30
Station: 020

came Operational: 03/01/02

IENTAL CONTACT INFORMATION

ROBERT BOYNTON
14820 CARMENITA RD
NORWALK CA 90650

Phone : 562-345-2788

* Please Fill-Out

CY CONTACT INFORMATION

	PRIMARY CONTACT:	SECONDARY CONTACT:
	ROBERT BOYNTON	ANDI LAMENDOLA
	WAREHOUSE MANAGER	DISTRIBUTION CONTROLLER
Phone :	562-345-2788	562-345-2788
r Phone :	Not Specified	Not Specified
	Not Specified	Not Specified

L INFORMATION

11 9-Aug-

No Site Map c

ESSORS PARCEL NUMBER _____ - _____ - _____

Facility ID # : FA00352

Unit # 1

FIXED CONTAINER AT SITE

3.	4. Hazardous Components (For mixture only)					5.	6. Quantities			7.	8. Storage Code	
Common Name	Trade Secret	Chemical Name	% Weight	EHS	CAS #	Type and Physical State	Max. Daily	Average Daily	Largest Cont.	Units	Storage Pressure	St T
PROPANE						**P**	**140**	**100**	99.00	**A**	**B**	
						M: Mix P: Pure W: Waste	Curies: (If radioactive)	Days On Site:	Storage Container:*	A: Gallons B: Cu. Feet C: Pounds D: Tons	A: Ambient B: > Ambien C: < Ambien D: Cryogen	
NE SPECIFIED						**G**		365	L	Waste Code:	Amt:	
AS #	**74-98-6**					L: Liquid S: Solid G: Gas						

Components Not Necessary for Pure Chemical

Matthew Rodriquez
Secretary for
Environmental Protection

Department of Toxic Substances Control

Barbara A. Lee , Director
1001 I Street
P.O. Box 806
Sacramento , CA 958120806

Edmund G. Brown Jr.
Governor

EPA ID PROFILE

Map

ID Number:	CAC002625803	**Status:**	INACTIVE
Name:	PERFORMANCE TEAN	**Inactive Date:**	7/13/2008 3:40:16 PM
County:	LOS ANGELES	**Record Entered:**	1/14/2008 3:40:16 PM
NAICS:	N/A	**Last Updated:**	8/7/2008 4:29:21 PM

	Name	Address	City	State	Zip Code	Phone
Location	PERFORMANCE TEAN	14820 CARMENITA RD	NORWALK	CA	906509201	
Mailing		12816 SHOEMAKER AVE	SANTA FE SPRINGS	CA	906706346	
Owner	PAUL TOOMEY	12816 SHOEMAKER AVE	SANTA FE SPRINGS	CA	906706346	5627411309
Operator/Contact	PAUL TOOMEY	12816 SHOEMAKER AVE	SANTA FE SPRINGS	CA	906706346	5627411309

Based Only Upon ID Number: **CAC002625803**

Calif. Manifests?	Non Calif. Manifests?	Transporter Registration?
Yes	N/A	INACTIVE

California and Non California Manifest Tonnage Total and Waste Code by Year Matrix by Entity Type (if available) are on the next page

Calif. Manifest Counts and Total Tonnage

Top line represents Manifest Count and Bottom line represents Total Tonnage

Year	Generator	Trans. 1	Trans. 2	TSDF	ALT. TSDF
2008	2 2.53500	0 0.00000	0 0.00000	0 0.00000	0 0.00000

Non California Manifest Total Tonnage

No Records Found

Waste Code Matrix					
California	Generator	Trans. 1	Trans. 2	TSDF	Alt. TSDF
RCRA	Generator	Trans. 1	Trans. 2	TSDF	Alt. TSDF

Waste Code Matrix as a spreadsheet

The Department of Toxics Substances Control (DTSC) takes every precaution to ensure the accuracy of data in the Hazardous Waste Tracking System (HWTS). However, because of the large number of manifests handled, inaccuracies in the submitted data, limitations of the manifest system and the technical limitations of the database, DTSC cannot guarantee that the data accurately reflect what was actually transported or produced.

Report Generation Date: 09/07/2016

Matthew Rodriquez
Secretary for
Environmental Protection

Department of Toxic Substances Control

Barbara A. Lee , Director
1001 I Street
P.O. Box 806
Sacramento , CA 958120806

Edmund G. Brown Jr.
Governor

EPA ID PROFILE

Map

ID Number:	CAR000092031	**Status:**	INACTIVE
Name:	FUJI HUNT PHOTOGRAPHIC CHEMICL	**Inactive Date:**	4/17/2007 12:00:00 AM
County:	LOS ANGELES	**Record Entered:**	4/3/2001 12:00:00 AM
NAICS:	42269	**Last Updated:**	4/17/2007 9:07:52 AM

	Name	Address	City	State	Zip Code	Phone
Location	FUJI HUNT PHOTOGRAPHIC CHEMICL	14820 CARMENITA RD UNIT B	NORWALK	CA	906500000	
Mailing		900 CARNEGIE ST	ROLLING MEADOWS	IL	600080000	
Owner	--	--	--	99	074010000	0000000000
Operator/Contact	J STEVENSON, CORP. MGR OF EHS	900 CARNEGIE ST	ROLLING MEADOWS	IL	600080000	8472598800

Based Only Upon ID Number: **CAR000092031**

Calif. Manifests?	Non Calif. Manifests?	Transporter Registration?
Yes	N/A	INACTIVE

California and Non California Manifest Tonnage Total and Waste Code by Year Matrix by Entity Type (if available) are on the next page

Calif. Manifest Counts and Total Tonnage

Top line represents Manifest Count and Bottom line represents Total Tonnage

Year	Generator	Trans. 1	Trans. 2	TSDF	ALT. TSDF
2004	1 0.47500	0 0.00000	0 0.00000	0 0.00000	0 0.00000
2006	1 0.53850	0 0.00000	0 0.00000	0 0.00000	0 0.00000

Non California Manifest Total Tonnage

No Records Found

Waste Code Matrix					
California	Generator	Trans. 1	Trans. 2	TSDF	Alt. TSDF
RCRA	Generator	Trans. 1	Trans. 2	TSDF	Alt. TSDF

Waste Code Matrix as a spreadsheet

The Department of Toxics Substances Control (DTSC) takes every precaution to ensure the accuracy of data in the Hazardous Waste Tracking System (HWTS). However, because of the large number of manifests handled, inaccuracies in the submitted data, limitations of the manifest system and the technical limitations of the database, DTSC cannot guarantee that the data accurately reflect what was actually transported or produced.

Report Generation Date: 09/07/2016

LOG SHEET

NESS NAME: FUJI HUNT PHOTO GRAPHIC # FA 0031565
RESS: 14820 CARMENITA RD #B NORWALK 90650

ATE	HMS INIT.	FINDING/ REMARKS
9-07	JR	COMPLAINT INSPECTION CONDUCTED A
		SITE. VERIFIED FUJI HUNT NO LON
		OCCUPIES SITE. PERMITS WILL B
		INACTIVATED. CURRENT BUSINESS
		A STORAGE WAREHOUSE. HM DETERM
		PENDING. OWNER ANTHONY FRANK W
		PROVIDE SPEC SHEET for FORKLIFT
3-07	JR	FAXED COPY of CCA REVIEWED &
		PLACED INTO FILE! HM INVENTORY S
		TO DATA OPS - NON ABATED — FILE

LOG SHEET

Name: FUJI HUNT PHOTOGRAPHIC CHEMICALS

ress: 14820 CARMENITA RD # B NORWALK 90650.

Date	HMS Init.	Findings /Remarks
-02	MM	UP FORM RECEIVED ≈ 12/11/02 REVIEWED
		CONTINGENCY PLAN/ BUSINESS PLAN, SITE MAP
		HAZ MAT INVENTORY AND OTHER APPLICABL
		UP FORMS RECEIVED HAZ MAT NOV. DATED
		ABATED. AS PER PHONE DISCUSSION WITH MR
		THESE SAME FORMS HAVE ALREADY BEEN FORWA
		TO DATA OP. NOTE - FORMS RECEIVED DID NOT
		EMPLOYEE TRAINING PLAN. ~~[illegible]~~ VOI
		MAIL LEFT FOR MR MATALEY INFORMING
		OF THE DEFICENCY.
-02	MM	EMPLOYEE TRAINING PLAN RECEIVED FILE

e: FUJI HUNT PHOTOGRAPHIC CHEMICALS

14820 · CARMENITA RD #13 NORWALK 90650

	HMS Init.	Findings /Remarks
	MM	PHONE DISCUSSION WITH PATRICK MATALEY. MR MATA
		STATED THAT THEY GENERATE SOME WASTE FROM SPILLAG
		AND DAMAGED CONTAINERS HE ~~[illegible]~~ ALSO SAID THAT ~~THEY~~
		ABSORBENTS ARE USED TO CLEAN UP THESE SPILLS AND
		SHIPPED OFF AS NEEDED AS HAZARDOUS WASTE. RETURNABLE
		PRODUCTS ARE SENT BACK TO THE PARENT COMPANY (MA
		FOR ~~[illegible]~~, FURTHER EVALUATION AND
		POSSIBLE DISPOSAL ~~[illegible]~~ AND/OR REBLENDING AS NEC
		AS MINOR LEAKING ~~[illegible]~~ CASES. REPACK CONTAIN
		ARE USED FOR THIS PURPOSE. MR MATALEY WAS INFO
		OF ~~[illegible]~~ AND STATED THAT HE WOULD
		COMPLETE THE GENERATOR AND AND NO DISCREP
		TO DATE - RETURN FILE
	MM	PHONE DISCUSSION WITH KABBY OF DATA OPS. KABBY
		VERIFIED THAT THIS SITE HAS NO HAZ MAT INVENTORY
		REPORTED. KABBY WAS TOLD THAT PATRICK MATALEY
		~~[illegible]~~ REPORTED THAT HE RECEIVED THE ANNUAL
		CERTIFICATION. SHE WAS TOLD THAT MR MATALEY W
		BE INSTRUCTED TO SUBMIT HAZ MAT INVENTORY ~~[illegible]~~
		FORMS WITH ANNUAL CERTIFICATION. RETURN FILE
	MM	MR MATALEY TO SUBMIT AP FORMS TO ~~[illegible]~~ DATA
		OPS. WILL SEND COPY TO THIS OFFICE FOR ~~[illegible]~~

2-8171
hson@fujihuntusa.com
tusa.com

ne: FUJI HUNT PHOTOGRAPHIC CHEMICALS INC#
14820 CARMENTTA RD #B. NORWALK 90650

e	HMS Init.	Findings /Remarks
.	m	FORM 584 RECEIVED FROM UNIDENTIFIED ~~[illegible]~~ LOCATIO
		SITE VISIT. 001 HM INSPECTION CONDUCTED WITH
		BARBARA SMITHSON, WAREHOUSE MANAGER.
		LARGE PHOTOGRAPHIC, PRINTING AND CLEANING CHEMI
		WAREHOUSE/DISTRIBUTION CENTER. HAZ MAT INVENTO
		TOO LARGE TO DOCUMENT. MAY HAVE REGULATED
		SUBSTANCES BUT WAREHOUSE MANAGER UNAWARE
		THE EXACT ~~[illegible]~~ CHEMICALS ON SITE. BUSINESS DO
		HAVE SOME BREAKAGE AND DAMAGED CONTAINER
		WHICH ARE SENT BACK TO FUJI IN NEW JERSEY,
		MANUFACTURING PLANT. ~~[illegible]~~
		~~[illegible]~~ UP FORMS ISSUED FOL
		UP.
	MM	PHONE DISCUSSION WITH PATRICK MATALEY FUJI HUNT
		ENVIRONMENTAL PERSON @ 201 995-2228. VARIOUS QUESTIO
		ANSWERED REGARDING UP FORMS. - ~~[illegible]~~ MR M
		DOES NOT BELIEVE THEY HAVE THRESHOLD QUANTITIES OF ~~[illegible]~~ REGUL
		SUBSTANCES. HE WAS INSTRUCTED TO CONTACT BARBARA ~~[illegible]~~ Y
		FOR QUESTIONS REGARDING REGULATED SUBSTANCES. RETU
	MM	PHONE MESSAGE LEFT FOR PATRICK TO CALL THIS OFFIC
		FURTHER QUESTIONS REGARDING [illegible]

Owner Name: FUJI HUNT PHOTO GRAPHIC
Owner DBA: FUJI HUNT PHOTOGRAPHIC CHEMICA
Owner Address: 40 BOROLINE RD
ALLENDALE, NJ 07041
wnership Type:
usiness Phone: 201-995-2200
ailing Address: 900 CARNEGIE STREET
ROLLING MEADOWS, IL 60008
ATTN/Care of: NICHOL ROBINSON

ENTERED
SEP 24 2007

ILE INFORMATION

Facility ID: FA0031565
acility Name: FUJI HUNT PHOTOGRAPHIC CHEMICALS
of Employee: 10
ite Location: 14820 CARMENITA RD # B
NORWALK, CA 90650
Phone: 562-407-5800
ing Address: 900 CARNEGIE STREET
ROLLING MEADOWS, IL 60008
Email Address: NROBINSON@FUJIHUNTUSA.C
erator/Care of: NICHOL ROBINSON
District: SE - SOUTHEAST
City Code: NRWK
Jurisdiction: CO
eration Hours:
SIC Code: 5169
NOB: CHEMICAL AND ALLIED PROD
s Type / Code: 01
tion (Code 1): 020
D & B #:
Date 1 (D1): 05/01/01

GENERAL HEALTH PROGRAM ELEMENTS

Program Element	Current Status	EPA #	Effective Date D1 (Beg.) & C1 (End)		Designated Employee
3004 - HM HANDLER, FEE GROUP 04	Inactive, non-billable		05/01/01	09/19/07	EE000014
1002 - HW GEN, 6-19 EMPLOYEES	Inactive, non-billable		05/01/01	09/19/07	EE000014

Owner Name:	FUJI HUNT PHOTO GRAPHIC	Tax ID : 06-1223789	
Owner DBA:	FUJI HUNT PHOTOGRAPHIC CHEMICA	Drvr Licns :	
Owner Address:	40 BOROLINE RD ALLENDALE, NJ 07041		
rk/Business Phone:	201-995-2200		
g/Mailing Address:	900 CARNEGIE STREET ROLLING MEADOWS, IL 60008		
ATTN/Care of:	NICHOL ROBINSON		
Ownership Type:			

Y FILE INFORMATION

Facility ID:	FA0031565		
Facility Name:	FUJI HUNT PHOTOGRAPHIC CHEMICALS		
lo. of Employee:	10		
Site Location:	14820 CARMENITA RD # B NORWALK, CA 90650		
Phone:	562-407-5800		
Mailing Address:	900 CARNEGIE STREET ROLLING MEADOWS, IL 60008		
Operator/Care of:	NICHOL ROBINSON	E-Mail Address:	NROBINSON@FUJIHUNTU
District:	SE - SOUTHEAST		
City Code:	NRWK **NORWALK**		
PA Jurisdiction:	CO		
Operating Hours:	Days: Hours:		
SIC Code:	5169 Chemicals & allied products, nec	Nature of Business:	CHEMICAL A
ess Type / Code:	01 CORPORATION		
Station:	020		
Became Operational:	05/01/01		

9-19-07
O.O.B.
EFFECTIVE
9-19-07

GENERAL HEALTH PROGRAM ELEMENTS

Current Program Element	Current Status	EPA #	Effective Date Beg.	End	Ch Program Elem
3004 - HM HANDLER, FEE GROUP 04	~~Active, billable~~ INACTIVE		05/01/01		
1002 - HW GEN, 6-19 EMPLOYEES	~~Active, billable~~ INACTIVE		05/01/01		

on Program Element: _____

ste Code					
W aste Code					
N T per quarter					
PGTY (Pounds, Tons, Yards					

Owner Name: FUJI HUNT PHOTO GRAPHIC
Owner DBA: FUJI HUNT PHOTOGRAPHIC CHEMICA
Owner Address: 40 BOROLINE RD
ALLENDALE, NJ 07041
ork/Business Phone: 201-995-2200
g/Mailing Address: 900 CARNEGIE STREET
ROLLING MEADOWS, IL 60008
ATTN/Care of: NICHOL ROBINSON
Ownership Type:

Tax ID : 06-1223789
Drvr Liens :

Y FILE INFORMATION

Facility ID: FA0031565
Facility Name: FUJI HUNT PHOTOGRAPHIC CHEMICALS
No. of Employee: 10
Site Location: 14820 CARMENITA RD # B
NORWALK, CA 90650
Phone: 562-407-5800
Mailing Address: 900 CARNEGIE STREET
ROLLING MEADOWS, IL 60008
Operator/Care of: NICHOL ROBINSON
District: SE - SOUTHEAST
City Code: NRWK **NORWALK**
PA Jurisdiction: CO

9-19-07
O.O-B.
EFFECTIVE
9-19-07

E-Mail Address: NROBINSON@FUJIHUNTUSA.C

Operating Hours: Days: Hours:
SIC Code: 5169 Chemicals & allied products, nec
Nature of Business: CHEMICAL AND A
ess Type / Code: 01 CORPORATION
Station: 020
Became Operational: 05/01/01

GENERAL HEALTH PROGRAM ELEMENTS

Current Program Element	Current Status	EPA #	Effective Date Beg.	End	Change Program Element
3004 - HM HANDLER, FEE GROUP 04	~~Active, billable~~ INACTIVE		05/01/01		
1002 - HW GEN, 6-19 EMPLOYEES	~~Active, billable~~ INACTIVE		05/01/01		

tion Program Element:

aste Code					
W aste Code					
NT per quarter					
(PGTV) Pounds, Tons, Yards					

NLR

900 CARNEGIE STREET
ROLLING MEADOWS

& Bradst.: * Please Fill-Out

RGENCY CONTACT INFORMATION

	PRIMARY CONTACT:	SECONDARY CONTACT:
Name :	BARBARA SMITHSON	JESUS R. SERRANO
Title :	WAREHOUSE MANAGER	SUPERVISOR
Business Phone :	562-407-5800	562-407-5800
24 - Hour Phone :	909-305-9996	562-244-9479
Pager # :	818-414-9719	Not Specified

IOUS INSPECTIONS

ty e	Program Element	Service		Result	Action	Activity Min	Travel Min	Inspector ID	V
01	3004	PR0044901	001	02	01	45		EE0000103	
01	1002	PR0044902	001	01	00	30	30	EE0000103	
01	1002	PR0044902	060	00	00	30		EE0000103	
01	3004	PR0044901	060	00	00	45		EE0000103	
02	3004	PR0044901	053	01	02	45		EE0000103	

ATIONS LIST

vity te	Program Element	Viol Status	Service	Result	Action	Violation Code	Violation Degree	Description
01	3004		001	02	01	0101	O	Obtain Permit
01	3004		001	02	01	0200	O	Haz Mat Inventory
01	3004		001	02	01	0201	O	Business Plan
01	3004		001	02	01	0202	O	Chemical Listing

INSPECTOR SIGNATURE:

EMPLOYEE

24-07-CO0013278 VERIFIED FUJI HUNT PHOTO IS O.O.B. AT SITE. HM/HW WILL BE INACTIVATED FOR FACILITY.

NOTE: NEW BUSINESS IS A WAREHOUSE FOR SHEET METAL & TRIM FOR AMERICA 'MUSCLE' CARS. NO HW IS GENERATED BUT I REQUESTED OWNER, ANTHONY FRANK TO PROVIDE SPECS. FOR FORKLIFT BATTERIES USED IN WAREHOUSE. A TOTAL of (4) BATTERY RUN FORKLIFTS ARE USED FOR WAREHOUSE OPERATIONS.

HM PENDING

Owner ID: OW0047236 Tax ID : 58-196-5411

Owner Name: ANTHONY FRANK
Owner DBA: GOODMARK INDUSTRIES
Owner Address: 14820 CARMENITA RD UNIT B
NORWALK, CA 90650

OCT 10 2007

wnership Type:

Business Phone: 562-282-0285
lailing Address: 14820 CARMENITA RD UNIT B
NORWALK, CA 90650

ENTERE

ATTN/Care of:

FILE INFORMATION

Facility ID: FA0031565
acility Name: GOODMARK INDUSTRIES
of Employee: 7
Site Location: 14820 CARMENITA RD UNIT B
NORWALK, CA 90650
Phone: 562-282-0285
ing Address: 14820 CARMENITA RD UNIT B
NORWALK, CA 90650
erator/Care of:
Email Address:
District: SE - SOUTHEAST
City Code: NRWK
Jurisdiction: CO
eration Hours:
SIC Code: _____ NOB:
Type / Code: 01
on (Code 1): 020
D & B #:
Date 1 (D1): 01/01/07

GENERAL HEALTH PROGRAM ELEMENTS

Program Element	Current Status	EPA #	Effective Date D1 (Beg.) & C1 (End)		Designated Employee
3000 - HM HANDLER, FEE GROUP 00	Active, billable		01/01/07		EE0000143
1002 - HW GEN, 6-19 EMPLOYEES	Inactive, non-billable		05/01/01	09/19/07	EE0000143

Owner ID: OW0032529

Owner Name: FUJI HUNT PHOTO GRAPHIC Tax ID: 06-1223789 Drivers License:
Owner DBA: FUJI HUNT PHOTOGRAPHIC CHEMICA
Owner Address: 40 BOROLINE RD
ALLENDALE, NJ 07041
Ownership Type:
ork/Business Phone: 201-995-2200
ng/Mailing Address: 900 CARNEGIE STREET
ROLLING MEADOWS, IL 60008
ATTN/Care of: NICHOL ROBINSON

TY FILE INFORMATION

Facility ID: FA0031565
Facility Name: FUJI HUNT PHOTOGRAPHIC CHEMICALS
No. of Employee: 7
Site Location: 14820 CARMENITA RD # B
NORWALK, CA 90650
Phone: 562-282-0285
Mailing Address: 14820 CARMENITA RD UNIT B
NORWALK, CA 90650
Operator/Care of: NICHOL ROBINSON **Email Address:** NROBINSON@FUJIHUNTUSA.CO
District: SE - SOUTHEAST
City Code: NRWK
PA Jurisdiction: CO
Operation Hours:
SIC Code: 5169 NOB: CHEMICAL AND ALLIED PROD
ess Type / Code: 01
Station (Code 1): 020
D & B #:
Date 1 (D1): 01/01/07

GENERAL HEALTH PROGRAM ELEMENTS

Program Element	Current Status	EPA #	Effective Date D1 (Beg.) & C1 (End)		Designated Employee	L
3000 - HM HANDLER, FEE GROUP 00	Active, billable		01/01/07		EE0000143	
1002 - HW GEN, 6-19 EMPLOYEES	Inactive, non-billable		05/01/01	09/19/07	EE0000143	

OPENING CONFERENCE: W/ DEBRA STRICKLING, OFC. MGR. EMP # 7 BUSINESS STORAGE WAREHOUSE FOR 'MUSCLE' CARS PARTS

WALK THROUGH: W/ ANTHONY FRANK, OWNER

① WARE HOUSE AREA:

- 5 BATTERY OPERATED MACHINES USED TO MOVE & STOCK MERCHANDISE
  - 1 FORKLIFT
  - 2 PICKERS
  - 2 REACHERS
- APPROXIMATELY 40 gal electrolyte STORED PER BATTERY = 200 gal TOTAL HM INV
- NO HW GENERATED ATTIME of INSPECT
- BATTERIES MAINTAINED BY OUTSIDE Co.

DOCUMENT

- HAA PERMIT REQUIRED (2730 FILED OUT)
- CCP PROVIDED & EXPLAINED DUE BY 11/8/07

I #(50, 70) CERT of COMPLIANCE DUE By 11-8-07

GOODMARK INDUSTRIES	OWNER: ANTHONY FRANK	DATE 10-3-07
14820 CARMENITA RD #B - NORWALK 90650		FA 0031565

g items, if applicable, have been inspected. This document constitutes a Summary of Violations and Notice to Comply if the violation (V) column is c

les 19 and 22 of the California Code of Regulations (CCR), Chapters 6.5, 6.67, and 6.95 of the Health and Safety Code (HSC), and Titles 11 and 12 of the Los Angeles County Code (L

HAZARDOUS WASTE GENERATOR				HAZARDOUS WASTE GENERATOR	
SUBJECT	SECTION		V	SUBJECT	SECTION
ardous waste determination	CCR 66262.11	24		Manifest copies retained for 3 years	CCR 66262.40(a)
per disposal of hazardous waste	HSC 25189.5 (a)	25		Consolidated manifest requirements	HSC 25160.2
ntain/operate to prevent release/fire	CCR 66265.31	26		Hazardous waste transported by registered hauler	HSC 25163(a)
ardous waste labeling	CCR 66262.34(f)	27		LDR documents retained onsite	CCR 66268.7(a)(6)
ardous waste accumulation time	CCR 66262.34(a-d)	28		Hazardous waste analysis retained for 3 years	CCR 66262.40(c)
ardous materials storage and labeling	CCR 66261.2(f)	29		Personnel training	CCR 66265.16
llite accumulation	CCR 66262.34(e)	30		Contingency plan	CCR 66265.51
tainers leaking or not in good condition	CCR 66265.171	31		Emergency preparedness/prevention	CCR 66265.30-.37
ardous waste containers closed	CCR 66265.173(a)	32		Source Reduction requirements for LQGs	CCR 67100.3
ration of incompatibles	CCR 66265.177	33		Biennial Report requirements	CCR 66262.40-.41
ograde/accumulated speculatively	CCR 66262.10	34		Excluded recyclable material management	HSC 25143.2/.9
ty containers	CCR 66261.7	35		Recyclable Material Report	HSC 25143.10
l oil management	CHSC 25250.4	36		Site assessment requirements	HSC 25187(a)(1)
l oil filter management	CCR 66266.130	37		Closure requirements	CCR 66265.111/1
l battery management	CCR 66266.81	38		Reckless management of hazardous waste	HSC 25189.6
aminated textile management	HSC 25144.6	39		Other violation(s)	
ainer inspection - weekly	CCR 66265.174			HAZARDOUS MATERIALS HANDLER	
inspection - daily	CCR 66265.195	50	X	Contingency plan/inventory submitted	HSC 25503.5
operating requirements	CCR 66265.194	51		Plan and inventory updated & accurate	HSC 25505
ID number[submit DTSC form 1358]	CCR 66262.12	52		Regulated substance registration	HSC 25533(a)
rdous waste transported with manifest	CCR 66262.20			ABOVEGROUND PETROLEUM STORAGE TANK	
rdous waste manifest complete	CCR 66262.23(a)	60		SPCC Plan Referral to RWQCB (213) 576-6600	HSC 25270.3
fest copies to DTSC	CCR 66262.23(a)(4)	70	X	PERMIT REQUIRED - Submit UP Forms	Co Ord 12.50.075 HSC 25404.1.1

IGNIFICANT VIOLATIONS OBSERVED ON DATE OF INSPECTION.

CE TO COMPLY: THE VIOLATION(S) CITED MUST BE CORRECTED BY _____

RN CERTIFICATION OF COMPLIANCE FOUND ON BACK OF THIS NOTICE. 11-8-07

e items checked are in violation. A reinspection may occur at any time to verify compliance. Non-compliance could result in reinspection fees, permit revocation, a civil/criminal penalties. Any time granted for correction of the violation(s) does not preclude any enforcement action by this Department or other agencies.

RKLIFT / 2 PICKERS / 2 REACH [INVENTORY]
ATTERY OPERATED
USTRIAL BATTERY (FORK) 818-767-7067 www.lbe-

EE0000104 - WATANABE, EIJI
HHMD

LAINT ID: CO0013278

1565 - FUJI HUNT PHOTOGRAPHIC CHEMICALS

Requires further action?: Y

OCT 2006

NFORMATION

- FUJI HUNT PHOTO GRAPHIC
DBA : FUJI HUNT PHOTOGRAPHIC CHEMICA
dress : 40 BOROLINE RD
ALLENDALE, NJ 07041

ess: 900 CARNEGIE STREET
ROLLING MEADOWS,

ne:

FACILITY INFORMATION

FA0031565 - FUJI HUNT PHOTOGRAPHIC CHEMICALS
Location
Site Address : 14820 CARMENITA RD # B
NORWALK, CA 90650

Mailing Address: 900 CARNEGIE STREET
ROLLING MEADOWS, IL 60008 USA

Phone: 1st: 562-407-5800

ID NUMBER: CO0013278

Code: _____
Code: _____
Code: _____

COMPLAINT MODE : CITIZEN

District : SE

REQUEST:

nant: dba
ress: Address Not Specified

Home/Cell Phone : Phone Not Specified
Work Phone : Phone Not Specified
Email Address :

N: *(Please clearly describe the changes / corrections.)*

STATUS : 15 - BUSINESS MOVED

ess has moved to 16200 Commerce Way, Cerritos 90703. New location inspection has been given a service request.

		Date / Time
Received by :	EE0000104 - WATANABE, EIJI	9/10/2007 14:06:27
Assigned to :	**EE0000143 - ROONEY, JEFF**	9/12/2007

s, times, types of notices, names address and phone numbers of people involved. Describe conditions and actions taken

_____
_____
_____
_____

9-19-07 = COMPLAINT/ROUTINE WSP
CONDUCTED. FUJI HUNT HAS MOVE
SITE. ALL HM/HW HAS BEEN RE
FROM SITE & NEW BUSINESS NOW

Owner ID: OW0032529

Owner Name: FUJI HUNT PHOTO GRAPHIC
Owner DBA: FUJI HUNT PHOTOGRAPHIC CHEMICA
Owner Address: 40 BOROLINE RD
ALLENDALE, NJ 07041
Work/Business Phone: 201-995-2200
lling/Mailing Address: 900 CARNEGIE STREET
ROLLING MEADOWS, IL 60008
ATTN/Care of: NICHOL ROBINSON
Ownership Type:

Tax ID : 06-1223789
Drvr Licns :

LITY FILE INFORMATION

Facility ID: FA0031565
Facility Name: FUJI HUNT PHOTOGRAPHIC CHEMICALS
No. of Employee: 10
Site Location: 14820 CARMENITA RD # B
NORWALK, CA 90650
Phone: 562-407-5800
Mailing Address: 900 CARNEGIE STREET
ROLLING MEADOWS, IL 60008
Operator/Care of: NICHOL ROBINSON
District: SE - SOUTHEAST
City Code: NRWK **NORWALK**
CUPA Jurisdiction: CO
Operating Hours: Days: Hours:
SIC Code: 5169 Chemicals & allied products, nec
siness Type / Code: 01 CORPORATION
Station: 020
rst Became Operational: 05/01/01

B# 13278

E-Mail Address: NROBINSON@FUJIHUNTUSA

OOII

LEAVING

Nature of Business: CHEMICAL AND

GENERAL HEALTH PROGRAM ELEMENTS

ID	Current Program Element	Current Status	EPA #	Effective Date Beg	Effective Date End	Chang Program Elemen
	3004 - HM HANDLER, FEE GROUP 04	Active, billable		05/01/01		
	1002 - HW GEN, 6-19 EMPLOYEES	Active, billable		05/01/01		

ddition Program Element:

w aste Code					
A W aste Code					

RELOCATED # 13279

CHEMICAL LOCATION: X

201 CHEMICAL LOCATION CONFIDENTIAL (EPCRA) ☐ YES ☒ NO

FACILITY ID #: FA [redacted] 0003 [redacted] 1565

MAP# (optional) 203 GRID# (optional)

II. CHEMICAL INFORMATION

CHEMICAL NAME: SULFURIC ACID 205

TRADE SECRET ☐ Yes ☒ No
If Subject to EPCRA, refer to instructions

COMMON NAME: ELECTROLYTE 207

EHS* ☐ Yes ☒ No 208 RS* ☐ Yes ☒ No

CAS# 209

*If EHS or RS is "Yes", all amounts below must be in lb

FIRE CODE HAZARD CLASSES (Complete if required by CUPA)

HAZARDOUS MATERIAL TYPE (Check one item only) ☐ a. PURE ☒ b. MIXTURE ☐ c. WASTE 211

RADIOACTIVE ☐ Yes ☒ No 212 CURIES

PHYSICAL STATE (Check one item only) ☐ a. SOLID ☒ b. LIQUID ☐ c. GAS 214

LARGEST CONTAINER: 40 GALLONS

2D HAZARD CATEGORIES (Check all that apply) ☐ a. FIRE ☐ b. REACTIVE ☐ c. PRESSURE RELEASE ☐ d. ACUTE HEALTH ☒ e. CHRONIC HEALTH

AVERAGE DAILY AMOUNT 217	MAXIMUM DAILY AMOUNT 218	ANNUAL WASTE AMOUNT 219	STATE WASTE CODE
100	200	N/A	N/A

UNITS* (Check one item only) ☒ a. GALLONS ☐ b. CUBIC FEET ☐ c. POUNDS ☐ d. TONS
* If EHS, a mount must be in pounds

221 DAYS ON SITE: 365

STORAGE CONTAINER
☐ a. ABOVE GROUND TANK ☐ b. UNDERGROUND TANK ☐ c. TANK INSIDE BUILDING ☐ d. STEEL DRUM ☐ e. PLASTIC/NONMETALLIC DRUM ☐ f. CAN ☐ g. CARBOY ☐ h. SILO ☐ i. FIBER DRUM ☐ j. BAG ☐ k. BOX ☐ l. CYLINDER ☐ m. GLASS BOTTLE ☐ n. PLASTIC BOTTLE ☐ o. TOTE BIN ☐ p. TANK WAGON ☒ q. RAIL CAR ☒ r. OTHER IN BATTERY

STORAGE PRESSURE ☒ a. AMBIENT ☐ b. ABOVE AMBIENT ☐ c. BELOW AMBIENT

STORAGE TEMPERATURE ☒ a. AMBIENT ☐ b. ABOVE AMBIENT ☐ c. BELOW AMBIENT ☐ d. CRYOGENIC

%WT	HAZARDOUS COMPONENT (For mixture or waste only)	EHS	RS 240b	CAS #
226	LEAD/LEAD OXIDE/LEAD SULFATE 227	☐ Yes 228	☐ Yes	7439-92-
230	ANTIMONY 231	☐ Yes 232	☐ Yes	7440-36-
234	ARSENIC 235	☐ Yes 236	☐ Yes	7440-38-
238	SULFURIC ACID 239	☐ Yes 240	☐ Yes	7664-93-
242	POLYPROPYLENE 243	☐ Yes 244	☐ Yes	9003-88

* Hazardous components are present at greater than 1% by weight if non-carcinogenic, or 0.1% by weight if carcinogenic, attach additional sheets of paper containing the required information.

ADDITIONAL LOCALLY COLLECTED INFORMATION

EPCRA, Please Sign Here
(Facilities reporting Chemicals subject to EPCRA reporting thresholds must sign each Chemical Description page for each EPCRA reported chemical.)

OFFICIAL USE ONLY	DATE RECEIVED	REVIEWED BY

	BN	STA	OTHER	DISTRICT	CUPA	PA

10/25/07
CUPAs OF LOS ANGELES COUNTY

*PLEASE DELETE PREVIOUS FA

LAC4 : UPDC

| | | |

Owner ID: OW0032529 Tax ID :

Owner Name: **FUJI HUNT PHOTO GRAPHIC**

Owner DBA:

Owner Address: 40 BOROLINE RD
ALLENDALE, NJ 07041

Ownership Type:

ork/Business Phone: 201-995-2200

g/Mailing Address: 40 BOROLINE RD
ALLENDALE, NJ 07041

ATTN/Care of:



NOV 2 8 2001

Y FILE INFORMATION

Facility ID: FA0031565

Facility Name: **FUJI HUNT PHOTOGRAPHIC CHEMICALS**

o. of Employee: 10

Site Location: 14820 CARMENITA RD # B
NORWALK, CA 90650

Phone: 562-407-5800

ailing Address: 40 BOROLINE RD
ALLENDALE, NJ 07041

Operator/Care of: **Email Address:**

District: SE - SOUTHEAST

City Code: NRWK

PA Jurisdiction: CO

Operation Hours:

SIC Code: 5169 NOB: CHEMICAL AND ALLIED PROD

ess Type / Code: 09

ation (Code 1):

D & B #:

Date 1 (D1): 05/01/01

GENERAL HEALTH PROGRAM ELEMENTS

Program Element	Current Status	EPA #	Effective Date D1 (Beg.) & C1 (End)	Designated Employee
3004 - HM HANDLER, FEE GROUP 04	Active, billable		05/01/01	EE0000103
1002 - HW GEN, 6-19 EMPLOYEES	Active, billable		05/01/01	EE0000103

Owner ID: OW0032529 Tax ID :

Owner Name: FUJI HUNT PHOTO GRAPHIC

Owner DBA:

Owner Address: 40 BOROLINE RD
ALLENDALE, NJ 07041

Ownership Type:

ork/Business Phone: 201-995-2200

g/Mailing Address: 40 BOROLINE RD
ALLENDALE, NJ 07041

ATTN/Care of:

ENTERED
NOV 27 2001

Y FILE INFORMATION

Facility ID: FA0031565

Facility Name: FUJI HUNT PHOTOGRAPHIC CHEMICALS

lo. of Employee: 10

Site Location: 14820 CARMENITA RD # B
NORWALK, CA 90650

Phone: 562-407-5800

Mailing Address: 40 BORLINE RD
ALLENDALE, NJ 07041

Operator/Care of: **Email Address:**

District: SE - SOUTHEAST

City Code: NRWK

PA Jurisdiction: CO

Operation Hours:

SIC Code: 5169 NOB: CHEMICAL AND ALLIED PROD

ess Type / Code: 09

tation (Code 1):

D & B #:

Date 1 (D1): 05/01/01

GENERAL HEALTH PROGRAM ELEMENTS

Program Element	Current Status	EPA #	Effective Date D1 (Beg.) & C1 (End)	Designated Employee
3004 - HM HANDLER, FEE GROUP 04	Active, billable		05/01/01	EE0000103
1002 - HW GEN, 6-19 EMPLOYEES	Active, billable		05/01/01	EE0000103

OFFICIAL INSPECTION REPORT

PAG

DATE: 11-20-01	TIME:	INSP #:	FACILITY ID #:
DBA: FUJI HUNT PHOTOGRAPHIC CHEMICALS INC		CONSENT BY:	
ADDRESS: 14820 CARMENITA RD #B	CITY: NORWALK		ZIP: 9065

LIST ORDER OF INSPECTION AS FOLLOWS: I. OPENING CONFERENCE II. WALK THROUGH III. DOCUME
IV. CLOSING CONFERENCE V. VIOLATIONS 5-1-01.

INSPECTION W/ BALTASAR SMITHSON & WAREHOUSE
DISTRIBUTION CENTER
PHOTOGRAPHIC CHEMICAL } WAREHOUSING ONL
PRINTING / CLEANING CHEMICALS

H-ROOM. INSPECTOR → KLEIN FIRE PREVENTI
FLAMMABLES → PIONEER, CERRITOS

TOTES, 55G DRUMS, 5G DRUMS

NO REFILLING OR REPACKAGING ON SITE
NO MANUFACTURING

PACKING PRODUCTS BAGGED, LABELLED & DRUMMED
SENT BACK TO ROLLING HILLS — MFG
FUJI HUNT ↗
- NO RETURNS TO DATE -
1 - DAMAGED LOAD SENT BACK TO MFG.

11 20 01

PAGE ___ O

FUJI HUNT PHOTOGRAPHIC CHEMICALS INC

Facility ID #:

RDER OF INSPECTION AS FOLLOWS: I. OPENING CONFERENCE II. WALK THROUGH III. DOCUMENTS IV. CLOSING CONFERENCE V. VIOLATIONS

Closing Conference with: BARBARA SMITHSON, WAREHOUSE MGR.

following indicated forms were issued and explained:

mat NOV ✓ HW NOV ___ Tiered Permitting NOV ___

ed Program Forms ✓ Sample UP Forms ✓

ple Chemical Description Forms ___

zed Chemical Description Forms ___

fication of Compliance ___ Revisit Fee Notification ✓

ram Element Information ✓ Haz-mat Reporting Requirements ✓

f 17 CAM Metals ___ List of Certified Labs ___

arts Washer Information ___ List of Hazardous Waste Transporters ___

ZMAT, HAZ WASTE AND REGULATED SUBSTANCES LICENSING
XPLAINED. FACILITY HAS ~~A~~ HAZ MAT INVENTORY TOO LARGE
O DOCUMENT. MS. SMITHSON STATED THAT DAMAGED PRODUCT
RE SENT BACK TO MFG. AND NO DISPOSALS OF HAZARDOUS
WASTE HAVE BEEN MADE FROM THIS LOCATION SHE DID
KNOW IF ANY OF THE HAZ MAT INVENTORY WERE REGULATE
SUBSTANCES, BUT WOULD FORWARD ARE P
TO THE CORPORATE OFFICE IN NEW JE
ENDING VIOLATION

HAZ MAT LIC.

BUSINESS PLAN

SITE MAP.

HAZ MAT INVENTORY.

TOO LARGE TO DOCUMENT

ER: FUJI HUNT PHOTOGRAPHIC CHEMICALS INC	FACILITY ID#:	DATE: 11-20-01
NESS: FUJI HUNT PHOTOGRAPHIC CHEMICALS INC		REFER REPLY TO:
ESS: 14820 CARMENITA RD #B		
NORWALK	ZIP: 90650	

n: The items marked on this notice and issued to you represent violations of the California Code of Regulations (CCR) or the California Health and Safety Code (H&S) an Angeles County Code. These violations may result in non compliance fees, permit revocation, and/or civil/criminal penalties. Any time granted for correction of the violatio preclude any enforcement action by this Department or other agencies. *You are hereby directed to correct the violations within the time specified.* Failure to do so will be consid inal violation. (Referenced titles & chapters: Titles 19, 22, 23, 27 of the CCR, Chapters 6.5, 6.7, 6.95 of the H&S Code and Title 12 of the Los Angeles County Ordina

IT REQUIREMENT (HAZARDOUS MATERIALS REGULATED SUBSTANCE, HAZARDOU Correction Date 12/20

Obtain a Unified Program Facility Permit by submitting a completed consolidated permit application package (CPP) (LA Co Ord. Sec. 12.50.075, 12.50 & APPLICABLE UNIFIED PROGRAM FORMS. SUBMIT THIS AP WITHIN 3

HAZARDOUS MATERIALS MANAGEMENT PLAN PROGRAM
Hazardous Materials Release Response Plan (HMRRP)
California Accidental Release Prevention Plan (Cal ARP)

D KEEPING

Correction Date 12,20,01

Implement a business plan and submit a copy to the Los Angeles County CUPA (H&S 25504).

rnia Hazardous Materials Consolidated Contingency Plan plies with the regulatory compliance matrix may be used to with the business plan and contingency plan requirement &S Code Section 25504 and 22CCR66265.51 (a).

le the following information on the hazardous materials [H&S 25504]:

Listing of the chemical name and common name of all hazardous materials [(a)(1)(3)].

Category of waste handled [a(2)].

Maximum amount of each hazardous materials handled in one year [(a)(4)].

How & where hazardous materials are handled [(a)(5)].

SIC code [(a)(6)].

Name & phone number of Emergency Coordinator [(a)(7)].

E REPORTING

Correction Date 12,20,01

the following required elements on the Emergency Plan and Procedure [H&S 25504(b)]:

mmediate notification to the administering agency and to he appropriate local emergency rescue personnel (b)(1)].

Procedures for the mitigation of a release or threatened elease to minimize any potential harm or damage to ersons, property, or the environment [(b)(2)].

vacuation plans and procedures, including immediate otice for the business site [(b)(3)].

nclude a copy of your training plan for all new mployees. [H&S 25504(c)].

REGULATED SUBSTANCES (RS) REQUIREMENTS

Correction Date ___/__

212 ☐ Submit regulated substance registration forms 2735.6) for all regulated substances greater tha threshold planning quantities established by Cal-AR [9 CCR 2740.1(a)].

■ Update the RS registration form [19CCR 2740.1(d)]:

213 ☐ Before the date on which a new RS is first present a threshold quantity in an already covered process.

214 ☐ Before the date on which an RS is first present a threshold quantity in a new process.

215 ☐ Within 6 months of a process change that requires a hazard review or offsite consequence analysis or tha the program level.

RISK MANAGEMENT PROGRAM (RMP) REQUIREM

Correction Date ___/__

216 ☐ Submit an RMP for listed RSs under the Federa program [19CCR 2745.1(a)].

217 ☐ Submit an RMP for listed RSs under Cal-ARP under Fed ARP when required by the administering [19CCR 2745.1(b)].

■ Revise and update the RMP [19CCR 2745.10 (a)]:

218 ☐ Within 5 years of its initial submission or most recent

219 ☐ Before the date on which a new RS is first preser a threshold quantity in an already covered proces

220 ☐ Before the date on which an RS is first present threshold quantity in a new process.

221 ☐ Within 6 months of a process change that re revised hazard review or offsite consequence an that alters the Program level.

222 ☐ Maintain all Cal-ARP records for at least 5 yea 25534(f)].

Participating Agency to the City of Los Angeles and Santa Monica

INSPECTION SUMMARY REPORT

ER FUJI HUNT PHOTO GRAPHIC	FA# 0031565	DATE: 11-20-01
NESS: FUJI HUNT PHOTOGRAPHIC CHEMICALS		REFER REPLY TO: Michael Uyeha
ESS: 14820 CARMENITA RD #B		Los Angeles County Fire Departm Health Hazardous Materials Divisi 7300 E. Alondra Blvd. Ste. 203 Paramount, CA 90723
NORWALK	ZIP: 90650	
ENT GIVEN BY: BARBARA SMITHSON		

- [x] Hazardous Waste Generator (HW)
- [ ] Hazardous Material Handler (HM)
- [ ] Hazardous Waste Treatment, Tiered Permit (TP)
- [ ] Above Ground Storage Tank (AST)

No significant violations were observed for the above identified ("checked") program element(s) at the time of inspection.

==========

- [ ] NONE
- [ ] HW
- [x] HM
- [ ] TP
- [ ] AST

Violations were observed for the above identified ("checked") program element(s), and the associated Notice(s) of Violation and Order to Comply ~~is/are attached to this Inspection Summ Report.~~ WAS ISSUED DURING INSPECTION

d Rep: BARBARA SMITHSON	Title: WAREHOUSE MANAGER
Signature: SENT BY MAIL	Inspected by: M Uyehara

BUSINESS ☐ OUT OF BUSINESS ☐ REVISE/UPDATE (EFFECTIVE 5/10/1)

I. IDENTIFICATION

A0031565
TY ID# FUJIHUNT

1 BEGINNING DATE | 100 ENDING DATE

ESS NAME (Same as FACILITY NAME or DBA - Doing Business As) FUJI HUNT PHOTOGRAPHIC CHEMICALS INC.

3 BUSINESS PHONE (562) 407-5800

ESS SITE ADDRESS 14820 CARMENITA RD #B

NORWALK

104 CA ZIP CODE 90650

105 SIC CODE (4 digit #) 5169

BRADSTREET

106 UNINCORPORATED ☐ Yes ☐ No

TY LOS ANGELES

109 BUSINESS OPERATOR PHONE

ESS OPERATOR NAME

II. BUSINESS OWNER

W0032529
R NAME FUJIHUNT PHOTOGRAPHIC CHEMICALS INC.

111 OWNER PHONE (201) 995-2200

R MAILING ADDRESS 40 BOROLINE ROAD ALLENDALE

114 STATE NJ 115 ZIP CODE 0701

III. ENVIRONMENTAL CONTACT

R0044901
ACT NAME KEVIN PARADAS

117 CONTACT PHONE (201) 995-[illegible] 22

ACT MAILING ADDRESS 40 BOROLINE RD. ALLENDALE

120 STATE NJ 121 ZIP CODE 070

IV. EMERGENCY CONTACTS

-PRIMARY-

123 NAME BARBARA SMITHSON

124 TITLE WAREHOUSE MANAGER

ESS PHONE (562) 407-5800

UR PHONE (909) 305-9996

R # (818) 414-9719

-SECONDA

123 NAME BGI PEREZ

124 TITLE SUPERVISOR

125 BUSINESS PHONE (562) 407-5

126 24-HOUR PHONE (714) 670-747

127 PAGER # (714) 290-7518

V. ADDITIONAL LOCALLY COLLECTED INFORMATION

ER OF EMPLOYEES 10

133b FEDERAL TAX IDENTIFICATION NUMBER

MAILING/ BILLING INFORMATION

ESS 40 BOROLINE ROAD

133d CITY ALLENDALE 133e STATE NJ. 133f ZIP C

cation: Based on my inquiry of those individuals responsible for obtaining the information, I certify under penalty of law that I have ned and am familiar with the information submitted and believe the information is true, accurate, and complete.

TURE OF OWNER/OPERATOR OR DESIGNATED REPRESENTATIVE | DATE 134 | NAME OF DOCUMENT PREPARER

OF SIGNER (print) | 136 TITLE OF SIGNER

CIAL USE ONLY	UP Form	HW	HM	ARP	AST	UST	TP	CUP
	Issued	1002	3004					

BATTALION | ST

t Photographic Chemicals, Inc. | (562)407-5800

E ADDRESS
rmenita Road Unit B

k	104 CA	ZIP CODE 90650
TREET		106 SIC CODE (4 digit #) 5169
ANGELES		108 UNINCORPORATED ☐ Yes ☐ No
ERATOR NAME nt Photographic Chemicals, Inc.		109 BUSINESS OPERATOR PHONE (201)995-2200

II. BUSINESS OWNER

E nt Photographic Chemicals, Inc.		111 OWNER PHONE (201)995-2200
ING ADDRESS line Road		
endale	114 STATE NJ	115 ZIP CODE 07401

III. ENVIRONMENTAL CONTACT

ME R. Mathelier	117 CONTACT PHONE (201)995-2228
ILING ADDRESS line Road	
ndale	120 STATE NJ 121 ZIP CODE 07401

IV. EMERGENCY CONTACTS

-PRIMARY-		-SECONDARY-
Smithson	123 NAME	Ben Perez
y Manager	124 TITLE	Warehouse Supervisor
ONE (562)407-5800	125 BUSINESS PHONE	(562)407-5800
NE (808)305-9996	126 24-HOUR PHONE	(714)956-9171
	127 PAGER #	

V. ADDITIONAL LOCALLY COLLECTED INFORMATION

EMPLOYEES 9 | 133b FEDERAL TAX IDENTIFICATION NUMBER 06-122378

MAILING/ BILLING INFORMATION

40 Boroline Road	133d CITY Allendale	133e STATE NJ	133f ZIP CODE 0
Patrick R. Mathelier	133h		

Based on my inquiry of those individuals responsible for obtaining the information, I certify under penalty of law that I have pers
am familiar with the information submitted and believe the information is true, accurate, and complete.

OWNER/OPERATOR OR DESIGNATED REPRESENTATIVE	DATE 134 12/10/01	NAME OF DOCUMENT PREPARER Patrick R. Mathelier
ER (print) trick R. Mathelier	136 TITLE OF SIGNER E.H.S. Facility Coordinator	

E	INSPECTOR	HW	HM	DISTRICT	INSPECTION DATE	DIV	BATT	STA	

provided on the reverse side of this page. You may complete that page or attach any other drawing(s) which co
quired below.

Plan: This drawing shall contain, at a minimum, the following information:

Orientation (north, south, etc.);
roximate scale *(e.g. "1 inch = 10 feet")*;
the map was drawn;
ations of all buildings and other structures;
ing lots and internal roads;
ardous materials loading/unloading areas;
side hazardous materials storage or use areas;
m drain and sanitary sewer drain inlets;
ls for monitoring of underground tank systems;
nary and alternate evacuation routes, emergency exits, and primary and alternate staging areas;
acent property use;
ations and names of adjacent streets and alleys;
ess and egress points and roads.

rage Map(s): The map(s) shall contain, at a minimum, the following information:

neral purpose of each section/area within each building *(e.g. "Office Area", "Manufacturing Area", etc.)*;
cation of each hazardous material/waste storage, dispensing, use, or handling area *(e.g. individual underground tanks, ks, storage rooms, paint booths, etc.)*. Each area shall be identified by a unique location code number, letter, or na
", "3", "A", "B", "C", etc.)*;
trances to and exits from each building and hazardous material/waste room/area;
cation of each utility emergency shut-off point *(i.e. gas, water, electric.)*;
cation of each monitoring system control panel *(e.g. underground tank monitoring, toxic gas monitoring, etc.)*.

ap Legend

Item and/or Description	Location Code (LC)
ct storage	2DEF,3DEF,4DEF,5DEFG & 6EFG
able/combustible liquid storage	2G,2H,3GH,4GH
e area	5D,6D,7D,7E
Extinguishers	2E,2F,2G,4G,4F,4E,3G,6D,6E,6F,6
Hose	2E,4F,6E,6G
s	7D
d Petroleum Gas for forktruck (LPG)	6H
ble eyewash	2G,3G,6E
kits	2E,6E
y showers/eye wash	4G,6E
Aid kit	6E
ency Exits	2F,2H,4G,5H,7H,7F,6D
ng lot evacuation area	9C,9D,9E,10C,10D,10E

DRAWN | MAP # | FACILITY ID # FA0031565

B C D E F G H I J

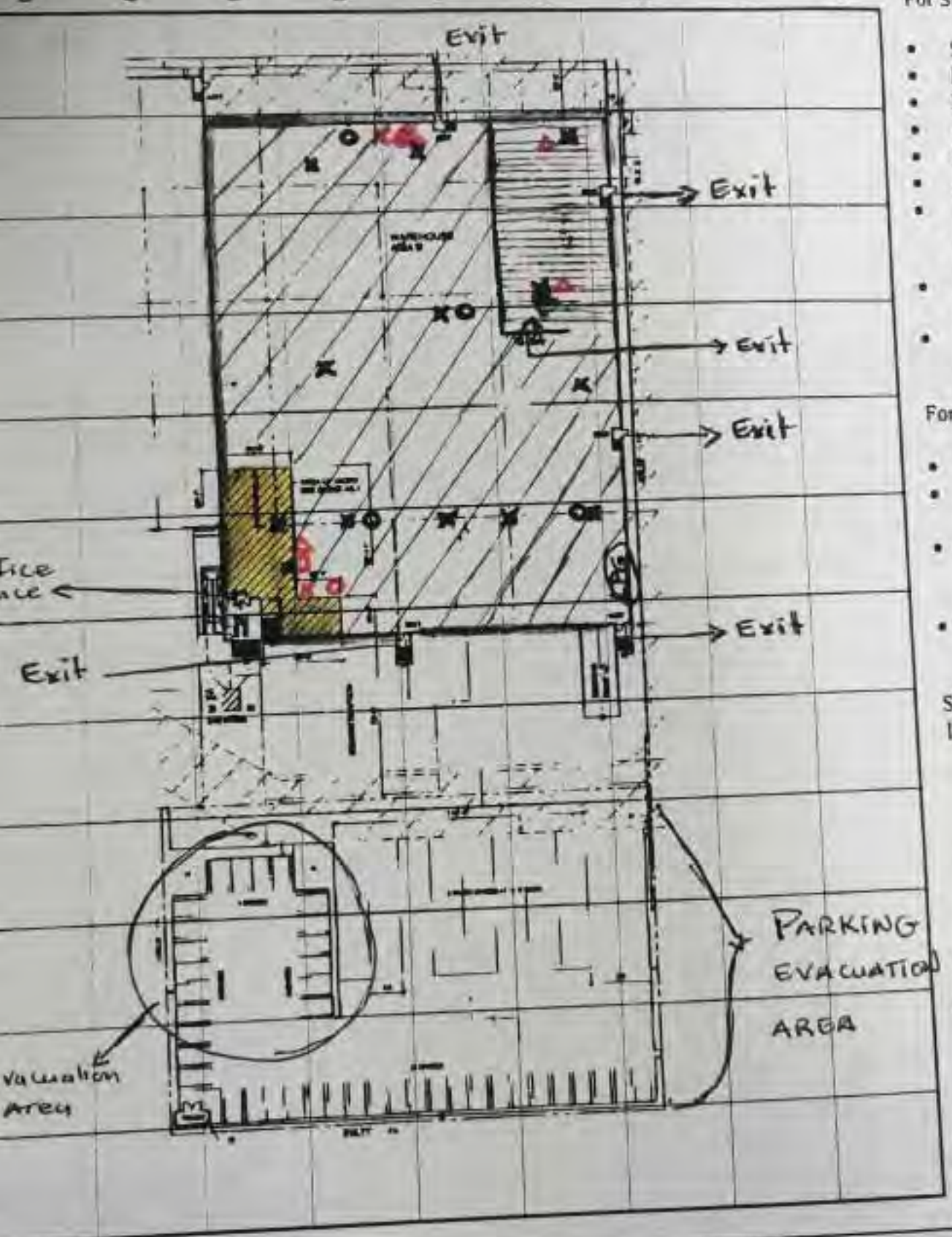

For Site Map

- Scale of Map
- Loading Areas
- Parking Lots
- Internal Roads
- Storm and Sewer Drains
- Adjacent Property Use
- Locations and Names of Adjacent Streets and Alleys
- Access and Egress Points and Roads
- Primary and Alternate Evacuation Routes

For Sub-Site Map

- Scale of Map
- Location of Each Storag Area
- Location of Each Hazardous Material Handling Area
- Location of Emergency Response Equipment

Scale:
1" = 30 Ft.

North

LPG → Liquid Petrolc
O → Fire Hose
X → Fire extingu
■ → Risers
→ Flammable Liquid St
→ Product

USE ONLY | DATE RECEIVED | REVIEWED BY

BN | STA | OTHER | DISTRICT | CUPA | PA

031565

I. TYPE OF GENERATOR

LEASE CHECK THE FOLLOWING BOXES THAT APPLY

	RCRA GENERATOR (FEDERAL WASTE)	NON –RCRA GENERATOR (CALIFORNIA ONLY WASTE)
ANTITY GENERATOR HAZARDOUS WASTE PER MONTH)	☐	☐
ANTITY GENERATOR BUT <1000 KG HAZARDOUS WASTE PER MONTH)	☒	☐
NALLY EXEMPT SMALL QUANTITY GENERATOR HAZARDOUS WASTE PER MONTH)	☐	☐

II. WASTE STREAM IDENTIFICATION

PLEASE COMPLETE THE TABLE BELOW. SEE INSTRUCTIONS FOR CODES AND EXPLANATION.

S B	WASTE DESCRIPTION C	WASTE ID D	AMOUNT PER YEAR E	DISPOSAL METHOD F	STORAGE METHOD
ouse/ ribution Center	Waste Photographic chemicals		2 drums	A	B

I certify that the information provided herein is true and accurate to the best of my knowledge.

ER/OPERATOR NAME atrick R. Mathelier	H OWNER/OPERATOR TITLE E.H.S. Facility Coordinator
ER/OPERATOR SIGNATURE	DATE 12/10/01

CIAL USE ONLY	DATE RECEIVED		REVIEWED BY
A	PA	DISTRICT	INSPECTOR

LAC

(1/2000 Short Version)

y Code: **NRWK** 14820 CARMENITA RD # B NORWALK **90650**

OW0047236 **CareOf:**

ANTHONY FRANK
14820 CARMENITA RD UNIT B

NORWALK CA 90650

DBA: GOODMARK INDUSTRIES

Work Phone : 562-282-0285
Home Phone : Not Specified

*** No Site Map On File Please Submit!**

: **Dunn / Brad :**

0000 UNKNOWN

lement : 3000 HM HANDLER, FEE GROUP 00
01

District : SOUTHEAST **Station :** 020

ntory

Status

Inventory Tracking Milestones	Date Completed	To Do Next
Report Year	2008 3/31/2008	
Package Sent Date		
Package Received Date	12/19/2007	
Correction Notice Sent Date		
Correction Received Date		
Completed Date	03/31/2008	
Note	DEBRA STRICKLING, OFFICE MANAGER, 12/17/07	

Forward to Distr Office

tatus

CCP Tracking Milestones	
Report Year	2008
Package Received Date	
Correction Notice Sent Date	
Correction Received Date	
Site Map Filing Date	
Completed Date	03/31/2008

Cal-ARP section -- RS : **No**

RECEIVED
APR 29 2008

Owner ID: OW0047236
Owner Name: ANTHONY FRANK
Owner DBA: GOODMARK INDUSTRIES
Owner Address: 14820 CARMENITA RD UNIT B
NORWALK, CA 90650
Work/Business Phone: 562-282-0285
Billing/Mailing Address: 14820 CARMENITA RD UNIT B
NORWALK, CA 90650
ATTN/Care of:

Dvr Lic No: State:
Tax ID : 58-196-5411
Owner Date of Birth:

CILITY FILE INFORMATION

On Site Regulated Substances : Yes _

Facility ID: FA0031565
Facility Name: GOODMARK INDUSTRIES

Site Location: 14820 CARMENITA RD # B
NORWALK, CA 90650
Phone: 562-282-0285
Mailing Address: 14820 CARMENITA RD UNIT B
NORWALK, CA 90650
Operator/Care of: ANTHONY FRANK
SIC Code: 0000
Operating Hours: Days: Hours:
Station: 020

E-Mail Address:
Nature of Business:

e First Became Operational: 01/01/07

VIRONMENTAL CONTACT INFORMATION

tact Name: STEVEN TOMBLIN
14820 CARMENITA RD SUITE B
NORWALK CA 90650

Phone : 562-282-0285

n & Bradst.: * Please Fill-Out

MERGENCY CONTACT INFORMATION

	PRIMARY CONTACT:	SECONDARY CONTACT:
Name :	STEVEN TOMBLIN	DEBRA STRICKLING
Title :	OPERATIONS MANAGER	OFFICE MANAGER
Business Phone :	562-282-0285	562-282-0285
24 - Hour Phone :	678-994-7285	626-617-2690
Pager # :		

DITIONAL INFORMATION

ASSESSORS PARCEL NUMBER: 8069-002-064

CCP Certification Required

No Site Ma

Certification: I certify under penalty of law that I have personally examined and am familiar with the information submitted in this in
ollows the information is true, accurate and complete.

GOODMARK INDUSTRIES NORWALK

r DBA) 14820 CARMENITA RD # B

Facility ID # : **FA0031565**

Unit # 1

BUILDING 1

3.		4. Hazardous Components (For mixture only)				5.	6. Quantities			7.	8. Storage Codes		
mmon Name	Trade Secret	Chemical Name	% Weight	EHS	CAS #	Type and Physical State	Max. Daily	Average Daily	Largest Cont.	Units	Storage Pressure	Storage Temp.	
ECTROLYTE		[illegible]			7439-92-1	M	200	100	40.00	A	A	A	
		[illegible]			7440-36-0	M - Mix & Pure				A - Curies	A - Ambient		
T WAREHOUSE		[illegible]			7440-38-2	W - Waste	Curies (If radioactive)	Days On Site:	Storage Container: *	B - Ci, Mci	B - Ambient		
		[illegible]			7664-93-9	L				C - Pounds	C - Ambient		
		[illegible]			9003-07-0	L - Liquid S - Solid G - Gas		365	R	D - Tons	D - Cryogenic		Y
										Waste Code:	Amt:		

E

Owner ID: OW0032529

Owner Name: FUJI HUNT PHOTO GRAPHIC

Owner DBA: FUJI HUNT PHOTOGRAPHIC CHEMICA

Owner Address: 40 BOROLINE RD
ALLENDALE, NJ 07041

Dvr Lic No:

Tax ID : [illegible]

Owner Date of Birth:

State:

Work/Business Phone: 201-995-2200

Billing Address: ~~40 BOROLINE RD~~ 900 Carnegie Street
~~ALLENDALE, NJ 07041~~ Rolling Meadows, IL 60008

ATTN/Care of: NICHOL ROBINSON

ENTERED

ITY FILE INFORMATION

On Site Regulated Substances : Yes ___ No ___

Facility ID: FA0031565

Facility Name: FUJI HUNT PHOTOGRAPHIC CHEMICALS

Site Location: 14820 CARMENITA RD # B
NORWALK, CA 90650

Phone: 562-407-5800

Mailing Address: ~~40 BOROLINE RD~~ 900 Carnegie Street
~~ALLENDALE, NJ 07041~~ Rolling Meadows, IL 60008

Operator/Care of: PA~~TRICK R. MATHELIER~~ Nichol Robinson

E-Mail Address: NRobinson@fujihuntusa

Nature of Business: CHEMICAL AND ALLIED PRODU

SIC Code: 5169

Operating Hours: Days: Hours:

Station: 020

rst Became Operational: 05/01/01

ENTERED

RONMENTAL CONTACT INFORMATION

Name: PA~~TRICK MATHELIER~~ NICHOL ROBINSON Phone : ~~201-995-2228~~ 847.259.8800 x225
~~40 BOROLINE RD~~ 900 CARNEGIE STREET
~~ALLENDALE~~ ~~NJ 07041~~
ROLLING MEADOWS, IL 60008

Bradst.: * Please Fill-Out

ENTERED

GENCY CONTACT INFORMATION

	PRIMARY CONTACT:	SECONDARY CONTACT:
Name :	BARBARA SMITHSON	JESUS R. SERRANO
Title :	WAREHOUSE MANAGER	SUPERVISOR
Business Phone :	562-407-5800	562-407-5800
4 - Hour Phone :	909-305-9996	562-244-9479
ager # :	818-414-9719	Not Specified

IONAL INFORMATION

H 29-Jan-02
OK

ESSOR'S PARCEL NUMBER _____ - _____ - _____

fication: I certify under penalty of law that I have personally examined and am familiar with the information submitted in this inventory a
ve the information is true, accurate and complete.

Signature of Owner/Operator : _____

t Name of Document Preparer : _____

Date:

ame	Trade Secret	Hazardous Components (For mixture only) Chemical Name	% Weight	EHS	CAS #	Type and Physical State	Quantities Max Daily	Average Daily	Largest Cont.	Units
~~06~~ JRT		ACETIC ACID	5.0		64-19-7	M				C
		2-BUTOXYETHANOL	8.0		111-76-2	M Mix P Pure W Waste	Curies (If radioactive)	Days On Site	Storage Container:*	A Galls B Cu Ft C Pour D Tons
						L				Waste Code
~~1500~~ ETCH						M	1215 ~~950~~	607 ~~955~~	300.00	C
						M Mix P Pure W Waste	Curies (If radioactive)	Days On Site	Storage Container:*	A Galls B Cu Ft C Pour D Tons
						L		365		Waste Code:
~~WAT~~ EAK-A-WAY		HYDROTREATED HEAVY NAPHTHA	45.0		64742-48-9	M	1150 ~~7,988~~	575 ~~7,988~~	55.00	C
		AROMATIC 100	5.0		64742-95-6	M Mix P Pure W Waste	Curies (If radioactive)	Days On Site	Storage Container:*	A Galls B Cu Ft C Pour D Tons
						L		365	F DN E	Waste Code
LD ~~VOAG~~ WCNP		ETHYLENE GLYCOL	10.0		107-21-1	M	1,829	1,829	350.00	C
		AMMONIUM NITRATE	5.0		6484-52-2	M Mix P Pure W Waste	Curies (If radioactive)	Days On Site	Storage Container:*	A Galls B Cu Ft C Pour D Tons
		BUTYL CARBITOL	7.0		112-34-5	L		365	O N E	Waste Code
~~SPECIAL~~ ~~KDMC~~ SPECIAL KDMC		AMMONIUM NITRATE	5.0		6484-52-2	M	6520 ~~1,645~~	3260 ~~1,645~~	330.00	C
		2-BUTOXYETHANOL	6.0		111-76-2	M Mix P Pure W Waste	Curies (If radioactive)	Days On Site	Storage Container:*	A Galls B Cu Ft C Pour D Tons
						L		365	O N	Waste Code

Facility ID # :

1. Name	2. Trade Secret	4. Hazardous Components (For mixture only) Chemical Name	% Weight	EHS	CAS #	5. Type and Physical State	6. Quantities Max Daily	Average Daily	Largest Cont.	7. Un
PECIAL ~~KOH II~~		2-BUTOXYETHANOL	6.0		111-76-2	M	15920 ~~928~~	7960 ~~928~~	220.00	C
E		Ammonium Nitrate	2.0		6484-52-2	M Mix P Pure W Waste	Curies (If radioactive)	Days On Site	Storage Container *	A Ga B Ca C Po D To
						L L Liquid S Solid G Gas		365	O N E	Waste Code
~~SH 350~~		MEDIUM ALIPHATIC, SOLVENT NAPHTHA	45.0		64742-88-7	M	160 ~~2,159~~	80 ~~2,159~~	345.00	C
~~H 350 HF~~ E		HEAVY AROMATIC NAPHTHA, SOLVENT	8.0		64742-94-5	M Mix P Pure W Waste	Curies (If radioactive)	Days On Site	Storage Container *	A Ga B Ca C Po D To
						L L Liquid S Solid G Gas		365	F DN E	Waste Code
ASH 0						M M Mix P Pure W Waste	9400 ~~1,535~~	2700 ~~1,535~~	345.00	C
E						L L Liquid S Solid G Gas	Curies (If radioactive)	Days On Site	Storage Container *	A Ga B Ca C Po D To
								365	F DN E	Waste Code
SH VT		HYDROTREATED HEAVY NAPHTHA	~~100.0~~		88.0 64742-48-9	M	592 ~~807~~	296 ~~807~~	165.00	C
		DIPROPYLENE GLYCOL METHYL ETHER	~~15.0~~		7.0 34590-94-8	M Mix P Pure W Waste	Curies (If radioactive)	Days On Site	Storage Container *	A Ga B Ca C Po D To
						L L Liquid S Solid G Gas		365	F DN E	Waste Code
S		SOLVENT NAPHTHA, LIGHT ALIPHATIC	~~100.0~~		90.0 64742-89-8	M	2236 ~~798~~	1118 ~~798~~	55.00	C
		DIPROPYLENE GLYCOL METHYL ETHER	~~15.0~~		7.0 34590-94-8	M Mix P Pure				A Ga

ENTERED

Name	Trade Secret	Hazardous Components (For mixture only) Chemical Name	% Weight	EHS	CAS #	Type and Physical State	Quantities Max. Daily	Average Daily	Largest Cont.	Unit
		HYDROTREATED HEAVY NAPHTHA	85.0		64742-48-9	M	~~6,012~~ 6500	~~6,012~~ 3250	165.00	C
		AROMATIC 100	~~71.0~~ 16.0		64742-95-6	M: Mix P: Pure W: Waste	Curies (If radioactive)	Days On Site	Storage Container:*	A: Gall B: Cu E: Pou D: Tons
						L		365	F DN E	Waste Code
						L: Liquid S: Solid G: Gas				
Y OR		SOLVENT NAPHTHA, LIGHT ALIPHATIC	65.0		64742-89-8	M	~~805~~ 80	~~805~~ 40	6.00	C
		SOLVENT NAPHTHA, LIGHT ALIPHATIC	45.0		64742-89-8	M: Mix P: Pure W: Waste	Curies (If radioactive)	Days On Site	Storage Container:*	A: Gallo B: Cu F C: Pou D: Tons
						L		365	F DN E	Waste Code
						L: Liquid S: Solid G: Gas				
ASH		HYDROTREATED HEAVY NAPHTHA	55.0		64742-48-9	M	~~370~~ 4794	~~670~~ 2397	55.00	C
		AROMATIC 100	45.0		64742-95-6	M: Mix P: Pure W: Waste	Curies (If radioactive)	Days On Site	Storage Container:*	A: Gallo B: Cu F C: Pou D: Tons
						L		365	F DN E	Waste Code
						L: Liquid S: Solid G: Gas				
D XGC		BUTYL CARBITOL	7.0		112-34-5	M	~~4,513~~ 5940	~~4,513~~ 2970	330.00	C
		Ammonium Nitrate	3.0		6484-52-2	M: Mix P: Pure W: Waste	Curies (If radioactive)	Days On Site	Storage Container:*	A: Gall B: Cu E: Pou D: Tons
						L		365	O N E	Waste Code
						L: Liquid S: Solid G: Gas				
ASH		~~NAPHTHA, HYDROTREATED HEAVY~~	~~55.0~~		~~8052-41-3~~	M	~~4,176~~ 11946	~~4,176~~ 5973	55.00	C
		AROMATIC 100	52.0		64742-95-6	M: Mix P: Pure W: Waste	Curies (If radioactive)	Days On Site	Storage Container:*	A: Con B: Cr C: Pou
		Aliphatic Hydrocarbon	45.0			L				
						L: Liquid S: Solid G: Gas				

ENTERED

Name	Trade Secret	Hazardous Components (For mixture only) Chemical Name	% Weight	EHS	CAS #	Type and Physical State	Quantities Max Daily	Average Daily	Largest Cont.	Curies (If radioactive)	Days On Site	Storage Container *
NE RATE 000 E						M M: Mix P: Pure W: Waste L L: Liquid S: Solid G: Gas	11684 ~~2,065~~	5842 ~~2,056~~	330.00		365	O N E
OLLER -NC E		SOLVENT NAPHTHA, LIGHT ALIPHATIC	~~100.0~~ 98.0		64742-89-8	M M: Mix P: Pure W: Waste L L: Liquid S: Solid G: Gas	2204 ~~709~~	1102 ~~709~~	55.00		365	F DN E
E		SOLVENT NAPHTHA, LIGHT ALIPHATIC	100.0		64742-89-8	M M: Mix P: Pure W: Waste L L: Liquid S: Solid G: Gas	264 ~~669~~	132 ~~669~~	5.00		365	F DN E
~~630~~		~~SODIUM HEXAMATPHOSPHATE~~ ~~AMMONIUM NITRATE~~ ~~BUTYL CARBITOL~~	~~5.0~~ ~~5.0~~ ~~2.0~~		~~10124-56-8~~ ~~6484-52-2~~ ~~112-34-5~~	~~M~~ M: Mix P: Pure W: Waste L L: Liquid S: Solid G: Gas	~~1,300~~	~~1,300~~	330.00		365	O N E
~~7 SY~~		~~2-BUTOXYETHANOL~~	~~2.0~~		~~111-76-2~~	~~M~~ M: Mix P: Pure W: Waste L L: Liquid S: Solid G: Gas	~~765~~	~~765~~	~~220.00~~			

ENTERED

ENTERED

ENTERED

ENTERED

Trade Secret	Chemical Name	% Weight	EHS	CAS #	Physical State	Max. Daily	Average Daily	Largest Cont.	U
	~~TETRAPOTASSIUM PYROPHOSPHATE~~	~~5.0~~		~~7320-34-5~~	M	4152 ~~3,175~~	2076 ~~3,175~~	330.00	C
	SODIUM HEXAMATPHOSPHATE	5.0		10124-56-8	M Mix P Pure W Waste				A G
	BUTYL CARBITOL	2.0		112-34-5		Curies (If radioactive)	Days On Site	Storage Container *	B C C P D T
					L L Liquid S Solid G Gas		365	O N E	Waste Code
	~~CAUSTIC SODA~~	~~5.0~~		~~1310-73-2~~	M	4080 ~~535~~	2040 ~~535~~	55.00	C
	2-BUTOXYETHANOL	8.0		111-76-2	M Mix P Pure W Waste				A G B C C P D T
	Ammonium Nitrate	3.0			L L Liquid S Solid G Gas	Curies (If radioactive)	Days On Site	Storage Container *	Waste Code
							365	O N E	
NGL	~~AMMONIUM NITRATE~~	~~5.0~~		~~6484-52-2~~	M	1392 ~~535~~	696 ~~535~~	330.00	C
	~~2-BUTOXYETHANOL~~	~~6.0~~		~~111-76-2~~	M Mix P Pure W Waste				A G B C C P D T
					L L Liquid S Solid G Gas	Curies (If radioactive)	Days On Site	Storage Container *	Waste Code
							365	O N E	
	~~ETHYLENE GLYCOL~~	~~9.0~~		~~107-21-1~~	M	~~10,480~~	~~10,480~~	220.00	C
	~~AMMONIUM NITRATE~~	~~5.0~~		6484-52-2	M Mix P Pure W Waste				A G B C C P D T
	~~BUTYL CARBITOL~~	8.0		112-34-5		Curies (If radioactive)	Days On Site	Storage Container *	
	~~ACETIC ACID~~	5.0		64-19-7	L L Liquid S Solid G Gas		365	O N E	Waste Code
	Sodium Hexametaphosphate	4.0		10124-56-8	M	11484 ~~535~~	5742 ~~535~~	55.00	C
					M Mix P Pure W Waste				A G B C C P D T
					L L Liquid S Solid G Gas	Curies (If radioactive)	Days On Site	Storage Container *	Waste Code
							365	O N E	

Trade Secret	Hazardous Components (For mixture only) Chemical Name	% Weight	EHS	CAS #	Type and Physical State	Quantities Max. Daily	Average Daily	Largest Cont.	Units
	Ammonium Hydroxide	3.0		1336-21-6	M	1,327	1,327	300.00	C
	2-Butoxyethanol	1.0		111-76-2	M Mix P Pure W Waste	Curies (If radioactive)	Days On Site	Storage Container *	A Gallons B Cu. Feet C Pounds D Tons
					L		365	O N E	Waste Code
	~~ETHYLENE GLYCOL~~	~~10.0~~		~~107-21-1~~	~~M~~	~~9,667~~	~~9,667~~	330.00	C
	~~AMMONIUM NITRATE~~	~~5.0~~		~~6484-52-2~~	M Mix P Pure W Waste	Curies (If radioactive)	Days On Site	Storage Container *	A Gallons B Cu. Feet C Pounds D Tons
	~~BUTYL CARBITOL~~	~~7.0~~		~~112-34-5~~	~~L~~		365	O N E	Waste Code
	~~CAUSTIC SODA~~	~~5.0~~		~~1310-73-2~~	~~M~~	~~664~~	~~664~~	55.00	C
	~~ACETIC ACID~~	~~15.0~~		~~64-19-7~~	M Mix P Pure W Waste	Curies (If radioactive)	Days On Site	Storage Container *	A Gallons B Cu. Feet C Pounds D Tons
					L		365	O N E	Waste Code
	HEXANE	87.0		110-54-3	M	382 ~~663~~	191 ~~663~~	6.00	C
	ISOPROPYL ALCOHOL	15.0		67-63-0	M Mix P Pure W Waste	Curies (If radioactive)	Days On Site	Storage Container *	A Gallons B Cu. Feet C Pounds D Tons
					L		365	F DN E	Waste Code
	HEPTANE	100.0		142-82-5	M	820 ~~728~~	410 ~~726~~	6.00	C
	ISOPROPYL ALCOHOL	~~5.0~~ 1.0		67-63-0	M Mix P Pure W Waste	Curies	Days On	Storage	A Gallons B Cu. Feet C Pounds D Tons

Trade Secret	Hazardous Components (For mixture only) Chemical Name	% Weight	EHS	CAS #	Type and Physical State	Quantities Max Daily	Average Daily	Largest Cont.	Units
	ACETIC ACID	5.0		64-19-7	M	1022 ~~817~~	511 ~~817~~	55.00	C
	2-BUTOXYETHANOL	8.0		111-76-2	M Mix P Pure W Waste				A Gallons B Cu Feet C Pounds D Tons
					L	Curies (If radioactive)	Days On Site:	Storage Container *	Waste Code
					L Liquid S Solid G Gas		365	O N E	
	~~BUTYL PHTHALATE~~	~~5.0~~		84-74-2	M	3030 ~~647~~	1615 ~~647~~	55.00	C
	Ammonium Hydroxide	5.0		1336-21-6	M Mix P Pure W Waste				A Gallons B Cu Feet C Pounds D Tons
					L	Curies (If radioactive)	Days On Site:	Storage Container *	Waste Code
					L Liquid S Solid G Gas		365	O N E	
	2-BUTOXYETHANOL	3.0		111-76-2	M	5050 ~~15,137~~	2525 ~~16,137~~	55.00	C
					M Mix P Pure W Waste				A Gallons B Cu Feet C Pounds D Tons
					L	Curies (If radioactive)	Days On Site	Storage Container *	Waste Code
					L Liquid S Solid G Gas		365	O N E	
	~~2-BUTOXYETHANOL~~	~~3.0~~		~~111-76-2~~	~~M~~	~~3,105~~	~~3,105~~	~~55.00~~	C
					M Mix P Pure W Waste				A Gallons B Cu Feet C Pounds D Tons
					L	Curies (If radioactive)	Days On Site	Storage Container *	Waste Code
					L Liquid S Solid G Gas		365	O N E	
	~~2-BUTOXYETHANOL~~	~~3.0~~		~~111-76-2~~	M	2020 ~~4,830~~	1010 ~~4,830~~	55.00	C
	Ammonium Hydroxide	1.0		1336-21-6	M Mix P Pure W Waste				A Gallons B Cu Feet C Pounds D Tons
					L	Curies (If radioactive)	Days On Site	Storage Container *	Waste Code
					L Liquid S Solid G Gas		365	O N E	

ENTERED

ENTERED

ENTERED

ENTERED

...e	Trade Secret	Hazardous Components (For mixture only) Chemical Name	% Weight	EHS	CAS #	Type and Physical State	Quantities Max. Daily	Average Daily	Largest Cont.	Units
...S		ENTERED				M M: Mix P: Pure W: Waste L L: Liquid S: Solid G: Gas	~~808~~ Curies: (If radioactive)	~~808~~ Days On Site: 365	~~55.00~~ Storage Container:* O N E	C A: Gallons B: Cu. Feet C: Pounds D: Tons Waste Code
...L		2-BUTOXYETHANOL	3.0		111-76-2	M M: Mix P: Pure W: Waste L L: Liquid S: Solid G: Gas	4040 ~~1,262~~ Curies: (If radioactive)	2020 ~~1,262~~ Days On Site: 365	55.00 Storage Container:* O N E	C A: Gallons B: Cu. Feet C: Pounds D: Tons Waste Code
...EM3		~~DIBUTYL PHTHALATE~~ Ammonium Hydroxide	~~5.0~~ 1.0		~~84-74-2~~ 1336-21-6	M M: Mix P: Pure W: Waste L L: Liquid S: Solid G: Gas	29076 ~~5,032~~ Curies: (If radioactive)	14538 ~~5,032~~ Days On Site: 365	55.00 Storage Container:* O N E	C A: Gallons B: Cu. Feet C: Pounds D: Tons Waste Code
...2		~~DIPOTASSIUM PHOSPHATE~~ ~~SODIUM HEXAMATPHOSPHATE~~	~~5.0~~ 5.0		~~7758-11-4~~ 10124-56-8	M M: Mix P: Pure W: Waste L L: Liquid S: Solid G: Gas	~~2,312~~ Curies: (If radioactive)	~~2,312~~ Days On Site: 365	330.00 Storage Container:* O N E	C A: Gallons B: Cu. Feet C: Pounds D: Tons Waste Code
...-2		ENTERED				M M: Mix P: Pure W: Waste L L: Liquid S: Solid G: Gas	5050 ~~9,970~~ Curies: (If radioactive)	2525 ~~9,970~~ Days On Site: 365	55.00 Storage Container:* O N	C A: Gallons B: Cu. Feet C: Pounds D: Tons Waste

Name	Trade Secret	Chemical Name (For mixture only)	% Weight	EHS	CAS #	Type and Physical State	Quantities: Max Daily	Average Daily	Largest Cont	Unit
~~CMGP~~ C ~~M2R~~		~~DIBUTYL PHTHALATE~~	~~5.0~~		~~84-74-2~~	M M Mix P Pure W Waste L L Liquid S Solid G Gas	2020 ~~1,536~~	1010 ~~1,536~~	55.00	C A Gallo B Cu F C Pour D Tons
							Curies (If radioactive)	Days On Site	Storage Container *	Waste Code
								365	O N E	
~~CM2~~		~~DIBUTYL PHTHALATE~~	~~5.0~~		~~84-74-2~~	M	3030 ~~5,032~~	1515 ~~5,032~~	55.00	C
		AMMONIUM HYDROXIDE	~~5.0~~ 1.0		1336-21-6	M Mix P Pure W Waste L L Liquid S Solid G Gas	Curies (If radioactive)	Days On Site	Storage Container *	Waste Code
								365	O N E	
~~30X~~ DULL XD		~~DIBUTYL PHTHALATE~~	~~5.0~~		~~84-74-2~~	M	2,055	2,055	55.00	C
		2-Butoxyethanol	5.0		111-76-2	M Mix P Pure W Waste L L Liquid S Solid G Gas	Curies (If radioactive)	Days On Site	Storage Container *	Waste Code
								365	O N E	
~~VHC~~		TETRAPOTASSIUM PYROPHOSPHATE	~~5.0~~ 2.0		7320-34-5	M	3060 ~~3,305~~	1530 ~~3,305~~	55.00	C
		SODIUM HEXAMATPHOSPHATE	5.0		10124-56-8	M Mix P Pure W Waste L L Liquid S Solid G Gas	Curies (If radioactive)	Days On Site	Storage Container *	Waste Code
								365	O N E	
~~500~~		~~HYDROTREATED HEAVY NAPHTHA~~	~~45.0~~		~~64742-48-9~~	M	14448 ~~9,113~~	7224 ~~9,113~~	345.00	C
		AROMATIC 100	56.0		64742-95-6	M Mix P Pure W Waste L L Liquid S Solid G Gas	Curies (If radioactive)	Days On Site	Storage Container *	Waste Code
		Aliphatic Hydrocarbon	45.0		64742-47-8			365	F DN	

Trade Secret	Hazardous Components (For mixture only) Chemical Name	% Weight	EHS	CAS #	Type and Physical State	Quantities Max. Daily	Average Daily	Largest Cont.	Units
	~~HYDROTREATED HEAVY NAPHTHA~~	~~45.0~~		~~64742-48-9~~	M	76 ~~640~~	38 ~~640~~	55.00	C
	AROMATIC 100	56.0		64742-95-6	M Mix P Pure W Waste				A Gallons B Cu. Feet C Pounds D Tons
	Aliphatic Hydrocarbon	40.0		64742-47-8		Curies (If radioactive)	Days On Site	Storage Container *	
					L				
					L Liquid S Solid G Gas		365	F DN E	Waste Code
	~~SOLVENT NAPHTHA, LIGHT ALIPHATIC~~	~~85.0~~		~~64742-89-8~~	M	~~1,425~~	~~1,420~~	165.00	C
	~~METHYLENE CHLORIDE~~	~~24.0~~		~~75-09-2~~	M Mix P Pure W Waste				A Gallons B Cu. Feet C Pounds D Tons
					L	Curies (If radioactive)	Days On Site	Storage Container *	
					L Liquid S Solid G Gas		365	F DN E	Waste Code
	~~ETHYLENE GLYCOL MONOBUTYL ETHER~~ 2-Butoxyethanol	~~100.0~~ 80.0		~~111-76-2~~ 111-76-2	M	340 ~~1,398~~	170 ~~1,198~~	55.00	C
					M Mix P Pure W Waste				A Gallons B Cu. Feet C Pounds D Tons
					L	Curies (If radioactive)	Days On Site	Storage Container *	
					L Liquid S Solid G Gas		365	F DN E	Waste Code
	Aliphatic Hydrocarbon	35.0		64742-47-8	M	6828 ~~661~~	3414 ~~661~~	300.00	C
	Aromatic Hydrocarbon	35.0		64742-95-6	M Mix P Pure W Waste				A Gallons B Cu. Feet C Pounds D Tons
	Aliphatic Hydrocarbon	25.0		64742-54-7	L	Curies (If radioactive)	Days On Site	Storage Container *	
					L Liquid S Solid G Gas		365	O N E	Waste Code
	~~NAPHTHA, STODDARD SOLVENT~~	~~25.0~~		~~8052-41-3~~	M	~~535~~	~~535~~	300.00	C
	~~AROMATIC 150~~	~~25.0~~		~~64742-94-5~~	M Mix P Pure W Waste				A Gallons B Cu. Feet C Pounds D Tons
	~~TRIMETHYLBENZENES~~	~~10.0~~		~~95-63-6~~	L	Curies (If radioactive)	Days On Site	Storage Container *	
	~~XYLENES~~	5.0		1330-20-7	L Liquid S Solid G Gas				Waste Code

Name	Trade Secret	Hazardous Components (For mixture only) Chemical Name	% Weight	EHS	CAS #	5. Type and Physical State	6. Quantities Max. Daily	Average Daily	Largest Cont.	7. Units
~~BLEND~~		~~NAPHTHA STODDARD SOLVENT~~	~~45.0~~		~~8052-41-3~~	M	~~2,629~~	~~2,629~~	300.00	C
		~~AROMATIC 100~~	~~35.0~~		~~64742-95-6~~	M Mix P Pure W Waste				A Gallon B Cu Ft C Pound D Tons
		~~1,2,4 TRIMETHYLBENZENE~~	~~10.0~~		~~95-63-6~~		Curies (If radioactive)	Days On Site	Storage Container *	
		~~XYLENES~~	~~5.0~~		~~1330-20-7~~	L				
		~~CUMENE~~	~~5.0~~		~~98-82-8~~	L Liquid S Solid G Gas		365	F DN E	Waste Code
ESS		Aliphatic Hydrocarbon	35.0		64742-47-8					
		~~NAPHTHA STODDARD SOLVENT~~	~~40.0~~		~~64742-95-6~~	M	~~8,022~~	~~8,022~~	55.00	C
		CUMENE	5.0		98-82-8	M Mix P Pure W Waste				A Gallon B Cu Ft C Pound D Tons
		XYLENES	5.0		1330-20-7		Curies (If radioactive)	Days On Site	Storage Container *	
		1,2,4-TRIMETHYLBENZENE	15.0		95-63-6	L				
		MEDIUM ALIPHATIC SOLVENT NAPHTHA	40.0		64742-88-7	L Liquid S Solid G Gas		365	F DN E	Waste Code
ASH		Aliphatic Hydrocarbon	35.0		64742-47-8					
		~~NAPHTHA STODDARD SOLVENT~~	~~45.0~~		~~8052-41-3~~	M	~~3,321~~	~~3,321~~	300.00	C
		AROMATIC 100	35.0		64742-95-6	M Mix P Pure W Waste				A Gallon B Cu Ft C Pound D Tons
		1,2,4-TRIMETHYLBENZENE	10.0		95-63-6		Curies (If radioactive)	Days On Site	Storage Container *	
		XYLENES	~~5.0~~ 1.0		1330-20-7	L				
		CUMENE	~~5.0~~ 1.0		98-82-8	L Liquid S Solid G Gas		365	F DN E	Waste Code
H TE		~~NAPHTHA STODDARD SOLVENT~~	~~45.0~~		~~8052-41-3~~	M	~~918~~	~~918~~	300.00	C
		~~AROMATIC 100~~	~~35.0~~		~~64742-95-6~~	M Mix P Pure W Waste				A Gallon B Cu Ft C Pound D Tons
		~~1,2,4 TRIMETHYLBENZENE~~	~~10.0~~		~~95-63-6~~		Curies (If radioactive)	Days On Site	Storage Container *	
		~~XYLENES~~	~~5.0~~		~~1330-20-7~~	L				
		~~CUMENE~~	~~5.0~~		~~98-82-8~~	L Liquid S Solid G Gas		365	F DN E	Waste Code
H		Aliphatic Hydrocarbon			64742-47-8					
		~~NAPHTHA STODDARD SOLVENT~~	45.0		~~8052-41-3~~	M	~~8,022~~	~~8,022~~	300.00	C
		AROMATIC 100	35.0		64742-95-6	M Mix P Pure W Waste				A Gallon B Cu Ft C Pound D Tons
		1,2,4-TRIMETHYLBENZENE	10.0		95-63-6		Curies (If radioactive)	Days On Site	Storage Container *	
		XYLENES	5.0		1330-20-7	L				

Hazardous Components (For mixture only)					Type and Physical State	Quantities			Units
Trade Secret	Chemical Name	% Weight	EHS	CAS #		Max Daily	Average Daily	Largest Cont.	
	~~NAPHTHA STODDARD SOLVENT~~	~~40.0~~		~~64742-95-6~~	M				C
	~~CUMENE~~	~~5.0~~		~~98-82-8~~	M Mix P Pure W Waste	~~880~~	~~880~~	55.00	A Gallons B Cu Feet C Pounds D Tons
	~~XYLENES~~	~~5.0~~		1330-20-7		Curies (If radioactive)	Days On Site	Storage Container *	
	~~1,2,4 TRIMETHYLBENZENE~~	~~15.0~~		~~95-63-6~~	L				
	~~MEDIUM~~ ALIPHATIC SOLVENT ~~NAPHTHA~~	~~45.0~~		64742-88-7	L Liquid S Solid G Gas		365	F DN E	Waste Code
					M	456 ~~1,627~~	228 1,627	300.00	C
					M Mix P Pure W Waste	Curies (If radioactive)	Days On Site	Storage Container *	A Gallons B Cu Feet C Pounds D Tons
					L				
					L Liquid S Solid G Gas		365	O N E	Waste Code
	~~NAPHTHA STODDARD SOLVENT~~ Aliphatic Hydrocarbon	~~55.0~~ 55.0		~~64742-478~~	M	1948 ~~9,658~~	974 ~~9,358~~	300.00	C
	AROMATIC 100	35.0		64742-95-6	M Mix P Pure W Waste				A Gallons B Cu Feet C Pounds D Tons
	1,2,4 TRIMETHYLBENZENE	10.0		95-63-6		Curies (If radioactive)	Days On Site	Storage Container *	
	XYLENES	~~5.0~~ 1.0		1330-20-7	L				
	CUMENE	~~5.0~~ 1.0		98-82-8	L Liquid S Solid G Gas		365	F DN E	Waste Code
	DIPOTASSIUM PHOSPHATE	5.0		7758-11-4	M	6108 ~~40,986~~	3054 ~~40,986~~	300.00	C
	SODIUM HEXAMATPHOSPHATE	~~5.0~~ 1.0		10124-56-8	M Mix P Pure W Waste				A Gallons B Cu Feet C Pounds D Tons
	Ammonium Nitrate	5.0		6484-52-2		Curies (If radioactive)	Days On Site	Storage Container *	
					L				
					L Liquid S Solid G Gas		365	F DN E	Waste Code
	~~ETHYLENE GLYCOL MONOBUTYL ETHER~~	~~5.0~~		~~111-76-2~~	M	2020 ~~6,865~~	1010 ~~6,865~~	300.00	C
					M Mix P Pure W Waste				A Gallons B Cu Feet C Pounds D Tons
					L	Curies (If radioactive)	Days On Site	Storage Container *	
					L Liquid S Solid G Gas		365	O N E	Waste Code

Trade Secret	Chemical Name	% Weight	EHS	CAS #	Type and Physical State	Max Daily	Average Daily	Largest Cont.	Units	Stor Press
					M M Mix P Pure W Waste L L Liquid S Solid G Ga	~~1,867~~ Curies: (If radioactive)	~~1,867~~ Days On Site: 365	300.00 Storage Container * O N E	C A Gallons B Cu Feet C Pounds D Tons Waste Code:	A A B C D A
	~~BUTYL PHTHALATE~~ AMMONIUM HYDROXIDE	~~5.0~~ ~~5.0~~ 1.0		~~84-74-2~~ 1336-21-6	M M Mix P Pure W Waste L L Liquid S Solid G Ga	2130 ~~36,420~~ Curies: (If radioactive)	1065 ~~36,420~~ Days On Site: 365	55.00 Storage Container * O N E	C A Gallons B Cu Feet C Pounds D Tons Waste Code:	A A B C D A
	ACETIC ACID 2-BUTOXYETHANOL Ammonium Nitrate	5.0 8.0 5.0		64-19-7 111-76-2 6484-52-2	M M Mix P Pure W Waste L L Liquid S Solid G Ga	564 ~~1,163~~ Curies: (If radioactive)	282 ~~1,163~~ Days On Site: 365	55.00 Storage Container * O N E	C A Gallons B Cu Feet C Pounds D Tons Waste Code:	A A B C D A
	~~HYDROTREATED HEAVY NAPHTHA~~ AROMATIC 100 DIPROPYLENE GLYCOL METHYL ETHER ~~D-LIMONENE~~ Aliphatic Hydrocarbon	~~45.0~~ 46.0 15.0 ~~5.0~~ 45.0		~~64742-48-9~~ 64742-95-6 34590-94-8 ~~5989-27-5~~ 64742-47-8	M M Mix P Pure W Waste L L Liquid S Solid G Ga	2156 ~~626~~ Curies: (If radioactive)	1078 ~~626~~ Days On Site: 365	30.00 Storage Container * F DN E	C A Gallons B Cu Feet C Pounds D Tons Waste Code:	A A B C D A
	~~HEAVY AROMATIC NAPHTHA SOLVENT~~ MEDIUM ALIPHATIC SOLVENT NAPHTHA ~~SOLVENT NAPHTHA HEAVY ALIPHATIC~~ DIPROPYLENE GLYCOL METHYL ETHER Aliphatic Hydrocarbons	~~9.0~~ ~~75.0~~ 55.0 ~~25.0~~ 5.0 15.0		~~64742-94-5~~ 64742-88-7 ~~64742-96-7~~ 34590-94-8 64742-47-8	M M Mix P Pure W Waste L L Liquid S Solid G Ga	5076 ~~3,839~~ Curies: (If radioactive)	2538 ~~3,839~~ Days On Site: 365	345.00 Storage Container * F DN E	C A Gallons B Cu Feet C Pounds D Tons Waste Code:	A A B C D A

ENTERED

ENTERED

ENTERED

Name	Trade Secret	Hazardous Components (For mixture only) Chemical Name	% Weight	EHS	CAS #	Type and Physical State	Quantities Max Daily	Average Daily	Largest Cont.	Units	S
~~TON M~~ Fountain Solution						M L	3066 ~~620~~	1533 ~~620~~	55.00	C	
						M Mix P Pure W Waste L Liquid S Solid	Curies: (If radioactive)	Days On Site: 365	Storage Container: * O N E	A Gallons B Cu. Feet C Pounds D Tons Waste Code:	
		SOLVENT NAPHTHA, LIGHT ALIPHATIC	~~100.0~~ 95.0		64742-89-8	M L	450 ~~700~~	225 ~~700~~	55.00	C	
						M Mix P Pure W Waste L Liquid S Solid	Curies: (If radioactive)	Days On Site 365	Storage Container: * F DN E	A Gallons B Cu Feet C Pounds D Tons Waste Code	
		~~SOLVENT NAPHTHA LIGHT ALIPHATIC~~	~~100.0~~		~~64742-89-8~~	M L	~~2,785~~	~~2,785~~	1.00	C	
						M Mix P Pure W Waste L Liquid S Solid	Curies: (If radioactive)	Days On Site 365	Storage Container * F DN E	A Gallons B Cu Feet C Pounds D Tons Waste Code	
~~EN~~ Kleen		Heptane ~~Solvent~~	~~85.0~~ 65.0		~~142-82-5~~	M	280 ~~1,688~~	140 ~~1,688~~	55.00	C	
		~~METHYLCYCLOPENTANE~~	~~5.0~~		96-37-7					A Gallons B Cu Feet C Pounds D Tons	
		~~HEXANE~~	~~5.0~~		107-83-5						
		~~3-METHYLPENTANE~~	~~5.0~~		~~96-14-0~~	L	Curies: (If radioactive)	Days On Site 365	Storage Container: * F DN E		
		ISOPROPANOL	15.0		67-63-0	L Liquid S Solid				Waste Code	
		Aliphatic Hydrocarbon	25.0		68476-86-8						
~~ASH~~		~~XYLENES~~	~~31.0~~		~~1330-20-7~~	M	~~720~~	~~720~~	345.00	C	
		SOLVENT NAPHTHA, LIGHT ALIPHATIC	25.0		~~64742-89-8~~						
		~~SOLVENT NAPHTHA LIGHT ALIPHATIC~~	~~35.0~~		64742-89-8						
		~~ISOPROPYL ALCOHOL~~	~~25.0~~		~~67-63-0~~	L	Curies: (If radioactive)	Days On Site 365	Storage Container: * F DN E		
						L Liquid S Solid				Waste Code	

ame	Trade Secret	4. Hazardous Components (For mixture only) Chemical Name	% Weight	EHS	CAS #	5. Type and Physical State	6. Quantities Max. Daily	Average Daily	Largest Cont.	7. Units
ONS		~~ACETIC ACID~~	~~5.0~~		~~64-19-7~~	M				C
		~~BUTYL CARBITOL~~	~~8.0~~		~~112-34-5~~	M Mix P Pure W Waste	~~765~~	~~765~~	55.00	A Gallons B Cu Feet C Pounds D Tons
						L	Curies (If radioactive)	Days On Site	Storage Container *	Waste Code
						L Liquid S Solid G Gas		365	O N E	
UM.						M	1778 ~~661~~	889 ~~501~~	1.00	C
						M Mix P Pure W Waste	Curies (If radioactive)	Days On Site	Storage Container *	A Gallons B Cu Feet C Pounds D Tons
						L		365	O N E	Waste Code
RO		~~DIPOTASSIUM PHOSPHATE~~	~~5.0~~		~~7758-11-4~~	M				C
		~~SODIUM HEXAMETAPHOSPHATE~~	~~5.0~~		10124-56-8	M Mix P Pure W Waste	~~8,032~~	~~8,032~~	330.00	A Gallons B Cu Feet C Pounds D Tons
						L	Curies (If radioactive)	Days On Site	Storage Container *	Waste Code
						L Liquid S Solid G Gas		365	O N E	
C		DIPOTASSIUM PHOSPHATE	5.0		7758-11-4	M	11616 ~~5,928~~	5808 ~~5,928~~	330.00	C
		SODIUM HEXAMETAPHOSPHATE	5.0		10124-56-8	M Mix P Pure W Waste	Curies (If radioactive)	Days On Site	Storage Container *	A Gallons B Cu Feet C Pounds D Tons
						L		365	O N E	Waste Code
		~~TRISODIUM PHOSPHATE~~	~~5.0~~		~~7601-54-9~~	M	192 ~~1,460~~	96 ~~1,460~~	55.00	C
		TETRAPOTASSIUM PYROPHOSPHATE	5.0		7320-34-5	M Mix P Pure W Waste	Curies (If radioactive)	Days On Site	Storage Container *	A Gallons B Cu Feet C Pounds D Tons
		ETHYLENE GLYCOL	2.0		107-21-1	L		365	O N E	Waste Code

Name	Trade Secret	Chemical Name (For mixture only)	% Weight	EHS	CAS #	Type and Physical State	Quantities: Max. Daily	Quantities: Average Daily	Quantities: Largest Cont.	Unit
GIC		~~DIPOTASSIUM PHOSPHATE~~	~~5.0~~		~~7758-11-4~~	M	456 ~~942~~	478 ~~942~~	275.00	C
		SODIUM HEXAMATPHOSPHATE	5.0		10124-56-8	M Mix P Pure W Waste				A Gallo B Cu F C Pour D Tons
		Sodium Phosphate	5.0		7557-79-4	L	Curies (If radioactive)	Days On Site	Storage Container *	Waste Code
						L Liquid S Solid G Gas		365	O N E	
PLUS		~~2-BUTOXYETHANOL~~	~~8.0~~		~~111-76-2~~	M	~~688~~	~~688~~	55.00	C
						M Mix P Pure W Waste	Curies (If radioactive)	Days On Site	Storage Container *	A Gallo B Cu F C Pour D Tons
						L		365	O N E	Waste Code
						L Liquid S Solid G Gas				
B-RD		~~SODIUM HEXAMATPHOSPHATE~~	~~5.0~~		~~10124-56-8~~	M	~~688~~	~~688~~	55.00	C
		~~2-BUTOXYETHANOL~~	~~1.0~~		~~111-76-2~~	M Mix P Pure W Waste	Curies (If radioactive)	Days On Site	Storage Container *	A Gallo B Cu F C Pour D Tons
						L		365	O N E	Waste Code
						L Liquid S Solid G Gas				
MA		AMMONIUM NITRATE	5.0		6484-52-2	M	2124 ~~1,005~~	1062 ~~1,005~~	330.00	C
		2-BUTOXYETHANOL	7.0		111-76-2	M Mix P Pure W Waste	Curies (If radioactive)	Days On Site	Storage Container *	A Gallo B Cu F C Pour D Tons
						L		365	O N E	Waste Code
						L Liquid S Solid G Gas				
TE		~~ISOPROPYL ALCOHOL~~	~~5.0~~		~~67-63-0~~	M	1940 ~~5,584~~	970 ~~5,584~~	330.00	C
						M Mix P Pure W Waste	Curies (If radioactive)	Days On Site	Storage Container *	A Gallo B Cu F C Pour D Tons
						L		365	O N	Waste
						L Liquid S Solid G Gas				

ame	Trade Secret	Chemical Name (For Mixture Only)	% Weight	EHS	CAS #	Type and Physical State	Max Daily	Average Daily	Largest Cont.	Units
TE 0						M M: Mix P: Pure W: Waste L L: Liquid S: Solid G: Gas	~~22,413~~	~~22,413~~	~~330.00~~	C A: Gallons B: Cu. Fee C: Pounds D: Tons
							Curies (If radioactive)	Days On Site	Storage Container *	Waste Code
								365	O N E	
MB DVQ						M M: Mix P: Pure W: Waste L L: Liquid S: Solid G: Gas	490 ~~2,191~~	2450 ~~2,191~~	350.00	C A: Gallons B: Cu. Fee C: Pounds D: Tons
							Curies (If radioactive)	Days On Site	Storage Container *	Waste Code
								365	O N E	
		2-BUTOXYETHANOL	3.0		111-76-2	M M: Mix P: Pure W: Waste L L: Liquid S: Solid G: Gas	3030 ~~688~~	1515 ~~688~~	55.00	C A: Gallons B: Cu. Fee C: Pounds D: Tons
							Curies (If radioactive)	Days On Site	Storage Container *	Waste Code
								365	O N E	
TE						M M: Mix P: Pure W: Waste L L: Liquid S: Solid G: Gas	1908 ~~765~~	954 ~~765~~	55.00	C A: Gallons B: Cu. Fee C: Pounds D: Tons
							Curies (If radioactive)	Days On Site	Storage Container *	Waste Code
								365	O N E	
M		HYDROTREATED HEAVY NAPHTHA AROMATIC SOL	~~100.0~~ ~~8.0~~		~~64742-48-9~~ ~~64742-95-6~~	M M: Mix P: Pure W: Waste L L: Liquid S: Solid G: Gas	~~1,193~~	~~1,193~~	55.00	C A: Gallons B: Cu. Fe C: Pounds D: Tons
							Curies (If radioactive)	Days On Site	Storage Container *	Waste Code
								365	I DN E	

ENTERED

Name	Trade Secret	Hazardous Components (For mixture only) Chemical Name	% Weight	EHS	CAS #	Type and Physical State	Quantities Max. Daily	Average Daily	Largest Cont.	Uni
ANER		Heptane	90.0		142-82-5	M	.6426	3213	55.00	C
		~~HEXANE~~	~~80.0~~		~~110-54-3~~	M: Mix P: Pure W: Waste	~~9,922~~	~~9,922~~		A: Gal B: Cu C: Po D: Ton
		~~METHYLCYCLOPENTANE~~	~~5.0~~		~~96-37-7~~	L	Curies: (If radioactive)	Days On Site:	Storage Container:*	
		~~ISOHEXANE~~	~~5.0~~		~~107-83-5~~	L: Liquid S: Solid G: Gas		365	F D N E	Waste Code:
		~~3-METHYLPENTANE~~	~~5.0~~		~~96-14-0~~					
		~~ISOPROPANOL~~	~~15.0~~		~~67-63-0~~					
		Isopropanol	12.0		67-63-0					
C 2000						M	4184	2092	330.00	C
						M: Mix P: Pure W: Waste	~~2,312~~	~~2,312~~		A: Gal B: Cu C: Po D: Tra
						L	Curies: (If radioactive)	Days On Site:	Storage Container:*	
						L: Liquid S: Solid G: Gas		365	O N E	Waste Code:
~~H 505~~						M	~~956~~	~~956~~	300.00	C
						M: Mix P: Pure W: Waste	Curies: (If radioactive)	Days On Site:	Storage Container:*	A: Gal B: Cu C: Po D: Ton
						L		365	O N E	Waste Code:
LD RATE						M	1924	962	300.00	C
						M: Mix P: Pure W: Waste	~~6,888~~	~~6,888~~		A: Gal B: Cu C: Po D: Ton
						L	Curies: (If radioactive)	Days On Site:	Storage Container:*	
						L: Liquid S: Solid G: Gas		365	O N E	Waste Code:
LD VCMX						M	1102	551	300.00	C
						M: Mix P: Pure W: Waste	~~11,210~~	~~11,210~~		A: Gal B: Cu C: Po D: Ton
						L	Curies: (If radioactive)	Days On Site:	Storage Container:*	

Name	Trade Secret	Hazardous Components (For mixture only) Chemical Name	% Weight	EHS	CAS #	Type and Physical State	Quantities Max Daily	Average Daily	Largest Cont.	Units
D AQ II		~~SODIUM HYDROXIDE~~	~~5.0~~		1310-73-2	M	2462 ~~4,286~~	1231 ~~4,286~~	300.00	C
		ACETIC ACID	5.0		64-19-7	M Mix P Pure W Waste				A Gallo B Cu F C Poun D Tons
		ETHYLENE GLYCOL MONOBUTYL ETHER	10.0		111-76-2		Curies (If radioactive)	Days On Site	Storage Container *	
		ETHYLENE GLYCOL MONOPROPYL ETHER	10.0		2807-30-9	L				
						L Liquid S Solid G Gas		365	O N E	Waste Code:
D XEH		BUTYL CARBITOL	10.0		112-34-5	M	1682 ~~14,365~~	841 ~~14,365~~	300.00	C
		ACETIC ACID	5.0		64-19-7	M Mix P Pure W Waste				A Gallo B Cu F C Poun D Tons
						L	Curies (If radioactive)	Days On Site	Storage Container *	
						L Liquid S Solid G Gas		365	O N E	Waste Code:
D EH		BUTYL CARBITOL	10.0		112-34-5	M	11396 ~~7,686~~	5698 ~~7,686~~	300.00	C
						M Mix P Pure W Waste				A Gallo B Cu F C Poun D Tons
						L	Curies (If radioactive)	Days On Site	Storage Container *	
						L Liquid S Solid G Gas		365	O N E	Waste Code:
D PQ		~~SODIUM HYDROXIDE~~	~~5.0~~		1310-73-2	M	3774 ~~2,505~~	1887 ~~2,505~~	300.00	C
		ACETIC ACID	5.0		64-19-7	M Mix P Pure W Waste				A Gallo B Cu F C Poun D Tons
		ETHYLENE GLYCOL BUTYL ETHER	10.0		111-76-2		Curies (If radioactive)	Days On Site	Storage Container *	
						L				
						L Liquid S Solid G Gas		365	O N E	Waste Code
RZ		2-BUTOXYETHANOL	10.0		111-76-2	M	31404 ~~17,627~~	15702 ~~17,627~~	300.00	C
		ACETIC ACID	5.0		64-19-7	M Mix P Pure W Waste				A Gallo B Cu F C Poun D Tons
						L	Curies (If radioactive)	Days On Site	Storage Container *	
						L Liquid S Solid G Gas		365	O N E	Waste Code:

me	4. Hazardous Components (For mixture only) Trade Secret	Chemical Name	% Weight	EHS	CAS #	5. Type and Physical State	6. Quantities Max. Daily	Average Daily	Largest Cont.	7. Units
M						M M: Mix / P: Pure W: Waste L L: Liquid / S: Solid / G: Gas	1830 ~~2,782~~	2415 ~~2,782~~ Curies (If radioactive) Days On Site: 365	300.00 Storage Container:* O N E	C A: Gallons B: Cu. Feet C: Pounds D: Tons Waste Code:
	Heptane ~~HEXANE~~		~~15.0~~ 5.0		~~142-82-5~~ 110-54-3	M M: Mix / P: Pure W: Waste L L: Liquid / S: Solid / G: Gas	244 ~~499~~ Curies (If radioactive) Days On Site: 365	147 ~~499~~ Storage Container:* F D N E	55.00	C A: Gallons B: Cu. Feet C: Pounds D: Tons Waste Code
	SOLVENT NAPHTHA, LIGHT ALIPHATIC		~~15.0~~ 60.0		64742-89-8					
	ISOPROPYL ALCOHOL		~~15~~ 5.0		67-63-0					
	ETHYL ACETATE		15.0		141-78-6					
	PROPOXYETHANOL		~~30.0~~ 3.0		2807-30-9					
R						M M: Mix / P: Pure W: Waste L L: Liquid / S: Solid / G: Gas	8860 ~~2,309~~	4430 ~~2,309~~ Curies (If radioactive) Days On Site: 365	300.00 Storage Container:* O N E	C A: Gallons B: Cu. Feet C: Pounds D: Tons Waste Code
VP	BUTYL CARBITOL		10.0		112-34-5	M M: Mix / P: Pure W: Waste L L: Liquid / S: Solid / G: Gas	4456 ~~12,747~~	2228 ~~12,747~~ Curies (If radioactive) Days On Site: 365	300.00 Storage Container:* O N E	C A: Gallons B: Cu. Feet C: Pounds D: Tons Waste Code
	~~ACETIC ACID~~		~~5.0~~		~~64-19-7~~					
V	BUTYL CARBITOL		10.0		112-34-5	M M: Mix / P: Pure W: Waste L L: Liquid / S: Solid / G: Gas	7952 ~~5,149~~	3974 ~~5,149~~ Curies (If radioactive) Days On Site	300.00 Storage Container:*	C A: Gallons B: Cu. Feet C: Pounds D: Tons
	~~ACETIC ACID~~		~~5.0~~		~~64-19-7~~					

ENTERED

ENTERED

ENTERED

ENTERED

ame	Trade Secret	Hazardous Components (For mixture only) Chemical Name	% Weight	EHS	CAS #	Type and Physical State	Quantities Max. Daily	Average Daily	Largest Cont.	Units
D		SOLVENT NAPHTHA, LIGHT ALIPHATIC	~~100.0~~ 80.0		64742-89-8	M	1080 ~~1,140~~	540 ~~1,140~~	300.00	C
		Heptane	15.0		142-82-5	M Mix P Pure W Waste				A Gall B Cu F C Pou D Ton
						L	Curies (If radioactive)	Days On Site	Storage Container *	Waste Code
						E Liquid S Solid G Gas		365	R D N E	
B		~~ETHYLENE GLYCOL MONOBUTYL ETHER~~	~~5.0~~		~~111-76-2~~	M	~~1,147~~	~~1,147~~	300.00	C
		~~ETHYLENE GLYCOL~~	~~5.0~~		~~107-21-1~~	M Mix P Pure W Waste				A Gall B Cu F C Pou D Ton
		~~MAGNESIUM NITRATE~~	~~10.0~~		~~10377-60-3~~	L	Curies (If radioactive)	Days On Site	Storage Container *	Waste Code
						E Liquid S Solid G Gas		365	O N E	
OR		SOLVENT NAPHTHA, LIGHT ALIPHATIC	45.0		64742-89-8	M	3516 ~~4,046~~	1758 ~~4,046~~	300.00	C
		~~METHYLENE CHLORIDE~~	~~45.0~~		~~75-09-2~~	M Mix P Pure W Waste				A Gall B Cu F C Pou D Ton
		XYLENES	10.0		1330-20-7		Curies (If radioactive)	Days On Site	Storage Container *	Waste Code
		TOLUENE	15.0		108-88-3	L				
		ETHYLENE GLYCOL MONOPROPYL ETHER	5.0		2807-30-9	E Liquid S Solid G Gas		365	F D N E	
C SH		~~NAPHTHA, STODDARD SOLVENT~~	~~100.0~~		~~8052-41-3~~ ~~64742-88-7~~	M	7614 ~~918~~	3807 ~~918~~	300.00	C
		Aliphatic Hydrocarbon	100.00		64742-88-7	M Mix P Pure W Waste				A Gall B Cu F C Pou D Ton
						L	Curies (If radioactive)	Days On Site	Storage Container *	Waste Code
						E Liquid S Solid G Gas		365	F D N E	
ASH		ETHYLENE GLYCOL MONOBUTYL ETHER	~~85.0~~ 70.0		111-76-2	M	7852 ~~2,592~~	3926 ~~2,592~~	300.00	C
		N-PROPYL ALCOHOL	~~20.0~~ 15.0		71-23-8	M Mix P Pure W Waste				A Com B Cu F C Pou D Ton
						L	Curies (If radioactive)	Days On Site	Storage Container *	Waste Code
						E Liquid S Solid G Gas		365	F D N E	

ENTERED

Trade Secret	Hazardous Components (For mixture only) Chemical Name	% Weight	EHS	CAS #	Type and Physical State	Quantities Max. Daily	Average Daily	Largest Cont.	Units
	AROMATIC HYDROCARBONS (NAPHTHA)	5.0		~~8030-30-6~~ 64742-95-6	M	1520 ~~882~~	760 ~~602~~	55.00	C
	CUMENE	1.0		98-82-8	M Mix P Pure W Waste				A Gallon B Cu Fe C Pound D Tons
	XYLENES	1.0		1330-20-7		Curies (If radioactive)	Days On Site	Storage Container *	
	1,2,4 TRIMETHYLBENZENE	5.0		95-63-6	L				
	ACETIC ACID	~~5.0~~		~~64-19-7~~	L Liquid S Solid G Gas		365	F DN E	Waste Code
	ETHYLENE GLYCOL MONOBUTYL ETHER	~~100.0~~ 85.0		111-76-2	M	19182 ~~8,199~~	9541 ~~8,199~~	300.00	C
					M Mix P Pure W Waste				A Gallon B Cu Fe C Pound D Tons
					L	Curies (If radioactive)	Days On Site	Storage Container *	
					L Liquid S Solid G Gas		365	F DN E	Waste Code
	ETHYLENE GLYCOL MONOBUTYL ETHER	55.0		111-76-2	M	3468 ~~3,312~~	1734 ~~3,312~~	300.00	C
					M Mix P Pure W Waste				A Gallon B Cu Fe C Pound D Tons
					L	Curies (If radioactive)	Days On Site	Storage Container *	
					L Liquid S Solid G Gas		365	O N E	Waste Code
	ETHYLENE GLYCOL MONOBUTYL ETHER	55.0		111-76-2	M	2748 ~~727~~	1374 ~~727~~	300.00	C
					M Mix P Pure W Waste				A Gallon B Cu Fe C Pound D Tons
					L	Curies (If radioactive)	Days On Site	Storage Container *	
					L Liquid S Solid G Gas		365	F DN E	Waste Code
	ETHYLENE GLYCOL MONOBUTYL ETHER	~~100.0~~ 55.0		111-76-2	M	8140 ~~6,049~~	4070 ~~6,049~~	300.00	C
					M Mix P Pure W Waste				A Gallon B Cu Fe C Pound D Tons
					L	Curies (If radioactive)	Days On Site	Storage Container *	
					L Liquid S Solid G Gas		365	F DN E	Waste Code

ENTERED

ENTERED

ENTERED

ENTERED

me	Hazardous Components (For mixture only) Trade Secret	Chemical Name	% Weight	EHS	CAS #	Type and Physical State	Quantities Max Daily	Average Daily	Largest Cont.	Uni
WL	~~ETHYLENE GLYCOL MONOPROPYL ETHER~~		~~98.0~~		~~2807-30-9~~	M M: Mix P: Pure W: Waste L L: Liquid S: Solid G: Gas	4412 ~~1,226~~	2206 ~~1,226~~	300.00	C A: Ga B: Ca C: Pa D: To
							Curies (If radioactive)	Days On Site	Storage Container *	Waste Code:
								365	F DN E	
~~6-CM-3~~	~~ETHYLENE GLYCOL MONOBUTYL ETHER~~		~~5.0~~		~~111-76-2~~	M M: Mix P: Pure W: Waste L L: Liquid S: Solid G: Gas	4040 ~~3,520~~	2020 ~~3,520~~	300.00	C A: Ga B: Ca C: Po D: To
							Curies (If radioactive)	Days On Site	Storage Container *	Waste Code:
								365	O N E	
TIN	~~ETHYLENE GLYCOL MONOBUTYL ETHER~~	Ammonium Hydroxide	~~5.0~~ 1.0		~~111-76-2~~ 1336-21-6	M M: Mix P: Pure W: Waste L L: Liquid S: Solid G: Gas	9200 ~~10,440~~	4600 ~~10,440~~	300.00	C A: Ga B: Ca C: Po D: To
							Curies (If radioactive)	Days On Site	Storage Container *	Waste Code:
								365	O N E	
T		Ammonium Hydroxide	3.0		1336-21-6	M M: Mix P: Pure W: Waste L L: Liquid S: Solid G: Gas	7070 ~~6,090~~	3535 ~~6,090~~	300.00	C A: Ga B: Ca C: Po D: To
							Curies (If radioactive)	Days On Site	Storage Container *	Waste Code:
								365	O N E	
~~IN~~						M M: Mix P: Pure W: Waste L L: Liquid S: Solid G: Gas	~~753~~	~~753~~	~~300.00~~	C A: Ga B: Ca C: Po D: To
							Curies (If radioactive)	Days On Site	Storage Container *	Waste Code:

ENTERED

Trade Secret	Hazardous Components (For mixture only) Chemical Name	% Weight	EHS	CAS #	Type and Physical State	Quantities Max. Daily	Average Daily	Largest Cont.	Units
					M M Mix P Pure W Waste L L Liquid S Solid G Gas	~~768~~	768	300.00	C A Gallon B Cu Fe C Pound D Tons
						Curies (If radioactive)	Days On Site	Storage Container:*	Waste Code
							365	O N E	
	ISOPROPANOL	5.0		67-63-0	M M Mix P Pure W Waste L L Liquid S Solid G Gas	8176 ~~16,663~~	4088 ~~16,663~~	55.00	C A Gallon B Cu Fe C Pound D Tons
						Curies (If radioactive)	Days On Site	Storage Container:*	Waste Code
							365	O N E	
	Ammonium Hydroxide	1.0		1336-21-6	M M Mix P Pure W Waste L L Liquid S Solid G Gas	15150 ~~16,865~~	~~7575~~ 755 ~~16,865~~	300.00	C A Gallon B Cu Fe C Pound D Tons
						Curies (If radioactive)	Days On Site	Storage Container:*	Waste Code
							365	O N E	
	AMMONIUM HYDROXIDE	~~5.0~~ 1.0		1336-21-6	M M Mix P Pure W Waste L L Liquid S Solid G Gas	4040 ~~15,642~~	2020 ~~15,542~~	300.00	C A Gallon B Cu Fe C Pound D Tons
						Curies (If radioactive)	Days On Site	Storage Container:*	Waste Code
							365	O N E	
	~~AMMONIUM HYDROXIDE~~	~~5.0~~		~~1336-21-6~~	M M Mix P Pure W Waste L L Liquid S Solid G Gas	~~5,335~~	~~5,335~~	300.00	C A Gallon B Cu Fe C Pound D Tons
	BUTYL ~~CELLOSOLVE~~	5.0		112-34-5		Curies (If radioactive)	Days On Site	Storage Container:*	Waste Code
							365	O N E	

Trade Secret	Hazardous Components (For mixture only) Chemical Name	% Weight	EHS	CAS #	Type and Physical State	Quantities Max. Daily	Average Daily	Largest Cont	Units
	ENTERED				M M Mix P Pure W Waste L L Liquid S Solid G Gas	~~2,304~~	~~2,304~~	300.00	C A Gallon B Cu Ft C Pound D Tons
						Curies (If radioactive)	Days On Site	Storage Container *	Waste Code
							365	O N E	
	ENTERED				M M Mix P Pure W Waste L L Liquid S Solid G Gas	~~1,617~~	~~1,617~~	300.00	C A Gallon B Cu Ft C Pound D Tons
						Curies (If radioactive)	Days On Site	Storage Container *	Waste Code
							365	O N E	
Ammonium Hydroxide	1.0	1336-21-6			M M Mix P Pure W Waste L L Liquid S Solid G Gas	6170 ~~889~~	3085 ~~889~~	300.00	C A Gallon B Cu Ft C Pound D Tons
	ENTERED					Curies (If radioactive)	Days On Site	Storage Container *	Waste Code
							365	O N E	
Ammonium Hydroxide	3.0	1336-21-6			M M Mix P Pure W Waste L L Liquid S Solid G Gas	14140 ~~28,437~~	7070 ~~28,437~~	300.00	C A Gallon B Cu Ft C Pound D Tons
Dibutyl Phthalate	3.0	84-74-2				Curies (If radioactive)	Days On Site	Storage Container *	Waste Code
	ENTERED						365	O N E	
Satin DP Ammonium Hydroxide	1.0	1336-21-6			M M Mix P Pure W Waste L L Liquid S Solid G Gas	15480 ~~1,389~~	7740 ~~1,389~~	300.00	C A Gallon B Cu Ft C Pound D Tons
	ENTERED					Curies (If radioactive)	Days On Site	Storage Container *	Waste Code
							365	O N E	

	Hazardous Components (For mixture only)				Type and Physical State	Quantities			Units
	Trade Secret	Chemical Name	% Weight	EHS	CAS #	Max Daily	Average Daily	Largest Cont.	
ULL DP		ETHYLENE GLYCOL MONOBUTYL ETHER	5.0		111-76-2	M M Mix P Pure W Waste L L Liquid S Solid G Gas	662 0 ~~4,400~~ Curies (If radioactive)	3310 ~~1,400~~ Days On Site: 365	300.00 Storage Container: ON E	C A Gallo B Cu F C Poun D Tons Waste Code:
Q -P						M M Mix P Pure W Waste L L Liquid S Solid G Gas	1272 ~~7,114~~ Curies (If radioactive)	636 ~~7,414~~ Days On Site: 365	300.00 Storage Container: ON E	C A Gallo B Cu F C Poun D Tons Waste Code:
						M M Mix P Pure W Waste L L Liquid S Solid G Gas	306 ~~23,620~~ Curies (If radioactive)	153 ~~23,620~~ Days On Site: 365	300.00 Storage Container: ON E	C A Gallo B Cu F C Poun D Tons Waste Code:
Z		ETHYLENE GLYCOL MONOBUTYL ETHER ACETIC ACID	10.0 5.0		111-76-2 64-19-7	M M Mix P Pure W Waste L L Liquid S Solid G Gas	564 ~~798~~ Curies (If radioactive)	282 ~~798~~ Days On Site: 365	300.00 Storage Container: ON E	C A Gallo B Cu F C Poun D Tons Waste Code
60		AROMATIC 100 CUMENE XYLENES	15.0 ~~5.0~~ 1.0 ~~5.0~~ 4.0		64742-95-6 98-82-8 1330-20-7	M M Mix P Pure W Waste L L Liquid S Solid G Gas	610 ~~5,073~~ Curies (If radioactive)	3050 ~~5,073~~ Days On Site	55.00 Storage Container:	C A Gallo B Cu F C Poun D Tons Waste Code

me	Trade Secret	Hazardous Components (For mixture only) Chemical Name	% Weight	EHS	CAS #	Type and Physical State	Quantities Max Daily	Quantities Average Daily	Largest Cont.	Unit
YL		ISOPROPANOL	100.0		67-63-0	M M Mix P Pure W Waste L L Liquid S Solid G Gas	3374 ~~983~~ Curies (If radioactive)	1687 ~~983~~ Days On Site 365	55.00 Storage Container * F DN E	C A Gall B Ca C Pou D Ton Waste Code
—		NAPHTHA STODDARD SOLVENT AROMATIC 100 1,2,4-TRIMETHYLBENZENE DIMETHYLBENZENE CUMENE	~~50.0~~ ~~25.0~~ ~~10.0~~ ~~5.0~~ ~~5.0~~		~~8052-41-8~~ ~~64742-95-6~~ ~~95-63-6~~ ~~1330-20-7~~ ~~98-82-8~~	M M Mix P Pure W Waste L L Liquid S Solid G Gas	1,271 Curies (If radioactive)	1,271 Days On Site 365	300.00 Storage Container * F DN E	C A Gall B Ca C Pou D Ton Waste Code
		Aliphatic Hydrocarbon ~~NAPHTHA STODDARD SOLVENT~~ AROMATIC 100 1,2,4-TRIMETHYLBENZENE XYLENES CUMENE	60.0 ~~50~~ ~~25~~ 25.0 10.0 ~~5.0~~ 1.0 ~~5.0~~ 1.0		64742-47-8 ~~8052-41-8~~ 64742-95-6 95-63-6 1330-20-7 98-82-8	M M Mix P Pure W Waste L L Liquid S Solid G Gas	3706 ~~7,593~~ Curies (If radioactive)	1853 ~~7,593~~ Days On Site 365	300.00 Storage Container * F DN E	C A Gall B Ca C Pou D Ton Waste Code
		MEDIUM ALIPHATIC SOLVENT NAPHTHA DIPROPYLENE GLYCOL METHYL ETHER	55.0 ~~15.0~~ 10.0		64742-88-7 34590-94-8	M M Mix P Pure W Waste L L Liquid S Solid G Gas	6090 ~~5,928~~ Curies (If radioactive)	3045 ~~5,928~~ Days On Site 365	300.00 Storage Container * F DN E	C A Gall B Ca C Pou D Ton Waste Code
*						M M Mix P Pure W Waste L L Liquid S Solid G Gas	~~8,700~~ Curies (If radioactive)	~~8,700~~ Days On Site	300.00 Storage Container *	C A Gall B Ca C Pou D Ton Waste Code

Trade Secret	Hazardous Components (For mixture only) Chemical Name	% Weight	EHS	CAS #	Type and Physical State	Quantities Max Daily	Average Daily	Largest Quantity	Units
	SOLVENT NAPHTHA, LIGHT ALIPHATIC	55.0		64742-89-8	M	340 ~~1,029~~	170 ~~1,029~~	300.00	C
	~~SOLVENT NAPHTHA, LIGHT ALIPHATIC~~	~~25.0~~		~~64742-89-8~~	M Mix P Pure W Waste				A Gall B Cu F C Pou D Tons
	TOLUENE	25.0		108-88-3		Curies: (If radioactive)	Days On Site:	Storage Container: *	
	ISOPROPANOL	15.0		67-63-0	L				
	Heptane	10.0		142-82-5	L Liquid S Solid G Gas		365	F D N E	Waste Code
H	~~NAPHTHA, STODDARD SOLVENT~~ Aliphatic Hydrocarbon	~~85.0~~		~~64742-47-8~~	M	3208 ~~1,147~~	1604 ~~1,147~~	300.00	C
	AROMATIC 100	15.0		64742-95-6	M Mix P Pure W Waste				A Gall B Cu F C Pou D Tons
	1,2,4-TRIMETHYLBENZENE	5.0		95-63-6		Curies: (If radioactive)	Days On Site:	Storage Container: *	
	~~DIMETHYLBENZENE~~	~~5.0~~		~~1330-20-7~~	L				
	CUMENE	~~5.0~~ 1.0		98-82-8	L Liquid S Solid G Gas		365	F D N E	Waste Code
	SOLVENT NAPHTHA, LIGHT ALIPHATIC	~~100.0~~ 85.0		64742-89-8	M	3750 ~~3,634~~	1875 ~~3,634~~	300.00	C
	Heptane	15.0		142-82-5	M Mix P Pure W Waste				A Gall B Cu F C Pou D Tons
					L	Curies: (If radioactive)	Days On Site:	Storage Container: *	
					L Liquid S Solid G Gas		365	F D N E	Waste Code
Q404					M	3920 ~~2,662~~	1960 ~~2,662~~	300.00	C
					M Mix P Pure W Waste				A Gall B Cu F C Pou D Tons
					L	Curies: (If radioactive)	Days On Site:	Storage Container: *	
					L Liquid S Solid G Gas		365	O N E	Waste Code
					M	13960 ~~2,104~~	6980 ~~2,104~~	300.00	C
					M Mix P Pure W Waste				A Gall B Cu F C Pou D Tons
						Curies: (If radioactive)	Days On Site	Storage Container *	

Trade Secret	Hazardous Components (For mixture only) Chemical Name	% Weight	EHS	CAS #	Type and Physical State	Quantities Max. Daily	Average Daily	Largest Cont.	Units
	ENTERED				M M Mix P Pure W Waste L L Liquid S Solid G Gas	~~16,452~~ 15,452 Curies (If radioactive)	Days On Site: 365	300.00 Storage Container * ONE	C A Gallons B Cu Feet C Pounds D Tons Waste Code
	Aliphatic Hydrocarbon ~~NAPHTHA STODDARD SOLVENT~~	85.0		64742-47-8 ~~8052-41-3~~	M	802 ~~7,601~~	401 ~~7,601~~	300.00	C
	AROMATIC 100	10.0		64742-95-6	M Mix P Pure W Waste	Curies (If radioactive)	Days On Site 365	Storage Container * FDN E	A Gallons B Cu Feet C Pounds D Tons Waste Code
	ENTERED 1,2,4-TRIMETHYLBENZENE	5.0		95-63-6					
	XYLENES	~~5~~ 7.0		1330-20-7	L				
	CUMENE	1.0		98-82-8	L Liquid S Solid G Gas				
TRNC	ETHYLENE GLYCOL MONOBUTYL ETHER	10.0		111-76-2	M	1002 ~~555~~	501 ~~555~~	300.00	C
	ENTERED				M Mix P Pure W Waste L L Liquid S Solid G Gas	Curies (If radioactive)	Days On Site 365	Storage Container * FDN E	A Gallons B Cu Feet C Pounds D Tons Waste Code
	SOLVENT NAPHTHA LIGHT ALIPHATIC	~~100.0~~ 85.0		64742-89-8	M	2604 ~~694~~	1302 ~~694~~	300.00	C
	Heptane	15.0		142-82-5	M Mix P Pure W Waste	Curies (If radioactive)	Days On Site 365	Storage Container * FDN E	A Gallons B Cu Feet C Pounds D Tons Waste Code
	ENTERED				L L Liquid S Solid G Gas				
	SOLVENT NAPHTHA LIGHT ALIPHATIC	~~100.0~~ 85.0		64742-89-8	M	4814 ~~1,849~~	2407 ~~1,849~~	300.00	C
	DIPROPYLENE GLYCOL METHYL ETHER	~~15.0~~ 5.0		34590-94-8	M Mix P Pure W Waste	Curies (If radioactive)	Days On Site	Storage Container *	A Gallons B Cu Feet C Pounds D Tons Waste Code
	Heptane	10.0		142-82-5	L				

Hazardous Components (For mixture only) Trade Secret	Chemical Name	% Weight	EHS	CAS #	Type and Physical State	Quantities Max. Daily	Average Daily	Largest Cont.	Units
	NAPHTHA STODDARD SOLVENT	45.0		8052-41-3	M	543	543	300.00	C
	AROMATIC 100	10.0		64742-95-6	M Mix P Pure W Waste				A Gallon B Lb Fe C Pound D Liter
	1,2,4-TRIMETHYLBENZENE	5.0		95-63-6		Curies (If radioactive)	Days On Site	Storage Container *	
	XYLENES	1.0		1330-20-7	L				
	CUMENE	1.0		98-82-8	L Liquid S Solid G Ga		365	F DN E	Waste Code
	NAPHTHA STODDARD SOLVENT AROMATIC	55.0		64742-95-8 8052-41-3	M	1712 2,686	856 2,686	300.00	C
	AROMATIC 100	30.0		64742-95-6	M Mix P Pure W Waste				A Gallon B Lb Fe C Pound D Liter
	1,2,4-TRIMETHYLBENZENE	20.0		95-63-6		Curies (If radioactive)	Days On Site	Storage Container *	
	XYLENES	1.0		1330-20-7	L				
	CUMENE	1.0		98-82-8	L Liquid S Solid G Ga		365	F DN E	Waste Code
	ETHYLENE GLYCOL	55.0		107-21-1	M	831	831	300.00	C
					M Mix P Pure W Waste				A Gallon B Lb Fe C Pound D Liter
					L	Curies (If radioactive)	Days On Site	Storage Container *	
					L Liquid S Solid G Ga		365	O N E	Waste Code
BKC	SODIUM HEXAMATPHOSPHATE	5.0		10124-56-8	M	5618 11,551	2809 3 14,664	300.00	C
	TETRAPOTASSIUM PYROPHOSPHATE	5.0		7320-34-5	M Mix P Pure W Waste				A Gallon B Lb Fe C Pound D Liter
	SODIUM PHOSPHATE MONOBASIC	5.0		7558-80-7		Curies (If radioactive)	Days On Site	Storage Container *	
					L				
					L Liquid S Solid G Ga		365	O N E	Waste Code
					M	566	566	300.00	C
					M Mix P Pure W Waste				A Gallon B Lb Fe C Pound D Liter
						Curies (If radioactive)	Days On Site	Storage Container *	

4. Hazardous Components (For mixture only) Trade Secret	Chemical Name	% Weight	EHS	CAS #	5. Type and Physical State	6. Quantities Max. Daily	Average Daily	Largest Cont	Units
	~~BUTYL CARBITOL~~	~~5.0~~		~~112-34-5~~	M	~~59,163~~	~~59,163~~	300.00	C
	~~SODIUM HEXAMETAPHOSPHATE~~	~~5.0~~		~~10124-56-8~~	M: Mix P: Pure W: Waste	Curies (If radioactive)	Days On Site	Storage Container *	A: Gallons B: Cu. Feet C: Pounds D: Tons
					L		365	O N E	Waste Code
	MEDIUM ALIPHATIC SOLVENT NAPHTHA	15.0		64742-88-7	M	13846 ~~6,552~~	6923 ~~6,552~~	300.00	C
	HEAVY AROMATIC NAPHTHA SOLVENT	10.0		~~64742-94-5~~ OK	M: Mix P: Pure W: Waste	Curies (If radioactive)	Days On Site	Storage Container *	A: Gallons B: Cu. Feet C: Pounds D: Tons
					L		365	R D N E	Waste Code
	MEDIUM ALIPHATIC SOLVENT NAPHTHA	15.0		64742-88-7	M	1752 ~~2,142~~	876 ~~2,142~~	300.00	C
	HEAVY AROMATIC NAPHTHA SOLVENT	10.0		~~64742-94-5~~ OK	M: Mix P: Pure W: Waste	Curies (If radioactive)	Days On Site	Storage Container *	A: Gallons B: Cu. Feet C: Pounds D: Tons
	~~NAPHTHALENE~~	~~1.0~~		~~91-20-3~~					
	~~1,2,4-TRIMETHYLBENZENE~~	~~1.0~~		~~95-63-6~~	L		365	R D N E	Waste Code
	DIPROPYLENE GLYCOL METHYL ETHER	5.0		34590-94-8					
	MEDIUM ALIPHATIC SOLVENT NAPHTHA	25.0		64742-88-7	M	3080 ~~2,302~~	1540 ~~2,302~~	300.00	C
	HEAVY AROMATIC NAPHTHA SOLVENT	10.0		~~64742-94-5~~	M: Mix P: Pure W: Waste	Curies (If radioactive)	Days On Site	Storage Container *	A: Gallons B: Cu. Feet C: Pounds D: Tons
	~~NAPHTHALENE~~	~~1.0~~		~~91-20-3~~					
	~~1,2,4-TRIMETHYLBENZENE~~	~~1.0~~		~~95-63-6~~	L		365	R D N E	Waste Code
	MEDIUM ALIPHATIC SOLVENT NAPHTHA	15.0		64742-88-7	M	19206 ~~1,606~~	9603 ~~1,606~~	300.00	C
	HEAVY AROMATIC NAPHTHA SOLVENT	10.0		~~64742-94-5~~	M: Mix P: Pure W: Waste	Curies (If radioactive)	Days On Site	Storage Container *	A: Gallons B: Cu. Feet C: Pounds D: Tons
	~~NAPHTHALENE~~	~~1.0~~		~~91-20-3~~					
					L		365	R D N E	Waste Code

	4. Hazardous Components (For mixture only)				5.	6. Quantities			7.
	Trade Secret	Chemical Name	% Weight	EHS	CAS #	Type and Physical State	Max. Daily	Average Daily	Largest Cont.	Units
		MEDIUM ALIPHATIC, SOLVENT NAPHTHA	~~15.0~~ 65.0		64742-88-7	M	6650 ~~4,743~~	3325 ~~4,743~~	300.00	C
		HEAVY AROMATIC NAPHTHA SOLVENT	10.0		~~70643-01-0~~ 64742-94-5	M: Mix, P: Pure, W: Waste				A: Gallons, B: Cu. Feet, C: Pounds, D: Tons
		~~NAPHTHALENE~~	~~1.0~~		~~91-20-3~~		Curies (If radioactive)	Days On Site	Storage Container:*	
		~~1,2,4-TRIMETHYLBENZENE~~	~~1.0~~		~~95-63-6~~	L				
		~~DIPROPYLENE GLYCOL METHYL ETHER~~	~~5.0~~		~~34590-94-8~~	L: Liquid, S: Solid, G: Gas		365	FDN E	Waste Code:
		~~2-BUTOXYETHANOL~~	~~15.0~~		~~111-76-2~~	M	(11832) ~~1937~~ ~~506~~	5916 ~~506~~	300.00	C
		DIPROPYLENE GLYCOL METHYL ETHER	5.0		34590-94-8	M: Mix, P: Pure, W: Waste				A: Gallons, B: Cu. Feet, C: Pounds, D: Tons
		~~TURPENTINE~~	~~15.0~~		~~8006-64-2~~		Curies (If radioactive)	Days On Site	Storage Container:*	
		Aliphatic Hydrocarbon	15.0		64742-88-7	L				
		Aromatic Hydrocarbon	10.0		70643-01-0	L: Liquid, S: Solid, G: Gas		365	FDN E	Waste Code
		~~HEXANE~~	~~100.0~~		~~110-54-3~~	M	2592 ~~796~~	1296 ~~796~~	55.00	C
		ISOPROPANOL	~~50~~ 10.0		67-63-0	M: Mix, P: Pure, W: Waste				A: Gallons, B: Cu. Feet, C: Pounds, D: Tons
		Heptane	~~100.0~~ 95.0		142-82-5		Curies (If radioactive)	Days On Site	Storage Container:*	
						L				
						L: Liquid, S: Solid, G: Gas		365	FDN E	Waste Code
SL		NAPHTHA, STODDARD SOLVENT	85.0		~~8052-41-3~~ 64742-47-8	M	3790 ~~1,805~~	1895 ~~1,805~~	300.00	C
		AROMATIC 100	10.0		64742-95-6	M: Mix, P: Pure, W: Waste				A: Gallons, B: Cu. Feet, C: Pounds, D: Tons
		1,2,4-TRIMETHYLBENZENE	5.0		95-63-6		Curies (If radioactive)	Days On Site	Storage Container:*	
		XYLENES	1.0		1330-20-7	L				
		CUMENE	1.0		98-82-8	L: Liquid, S: Solid, G: Gas		365	FDN E	Waste Code
		Heptane ~~HEXANE~~	80.0		~~110-54-3~~ 142-82-5	M	4336 ~~7,385~~	2168 ~~7,385~~	55.00	C
		~~METHYLCYCLOPENTANE~~	~~5.0~~		~~96-37-7~~	M: Mix, P: Pure, W: Waste				A: Gallons, B: Cu. Feet, C: Pounds, D: Tons
		~~CYCLOHEXANE~~	~~5.0~~		~~107-83-5~~		Curies (If radioactive)	Days On Site	Storage Container:*	
						L				
						L: Liquid, S: Solid, G: Gas		365	FDN E	Waste Code

4. Hazardous Components (For mixture only)					5.	6. Quantities			7.
n Name	Trade Secret	Chemical Name	% Weight	EHS	CAS #	Type and Physical State	Max Daily	Average Daily	Largest Cont.	Uni
LEEN		2-BUTOXYETHANOL	10.0		111-76-2	M M Mix P Pure W Waste L L Liquid S Solid G Gas	1306 ~~726~~ Curies (If radioactive)	653 ~~726~~ Days On Site 365	300.00 Storage Container:* O N E	C A Gal B Ca C Pa D Ton Waste Code
S WASH LUS		MEDIUM ALIPHATIC SOLVENT NAPHTHA HEAVY AROMATIC NAPHTHA SOLVENT ~~NAPHTHALENE~~ ~~1,2,4-TRIMETHYLBENZENE~~	15.0 10.0 ~~1.0~~ ~~1.0~~		64742-88-7 ~~70693-06-0~~ 70693-06-0 64742-94-5 ~~91-20-3~~ ~~95-63-6~~	M M Mix P Pure W Waste L L Liquid S Solid G Gas	884 ~~1,610~~ Curies (If radioactive)	441 2 ~~1,610~~ Days On Site 365	300.00 Storage Container:* F D N E	C A Gal B Ca C Pa D Ton Waste Code
~~697 NV~~		~~SODIUM HEXAMETAPHOSPHATE~~	~~5.0~~		~~10124-56-8~~	M M Mix P Pure W Waste L L Liquid S Solid G Gas	~~642~~ Curies (If radioactive)	~~612~~ Days On Site 365	300.00 Storage Container:* O N E	C A Gal B Ca C Pa D Ton Waste Code
~~99~~ ISO 99		~~ISOPROPANOL~~ Isopropanol	~~100.0~~ 100		~~67-63-0~~ 67-63-0	M M Mix P Pure W Waste L L Liquid S Solid G Gas	560 ~~1,517~~ Curies (If radioactive)	2820 ~~1,517~~ Days On Site 365	55.00 Storage Container:* F D N E	C A Gal B Ca C Pa D Ton Waste Code
ROLLER R FAST		ISOPROPANOL ~~METHYLENE CHLORIDE~~ XYLENES Aliphatic Hydrocarbon	~~10.0~~ 20.0 ~~70.0~~ 20.0 30.0		67-63-0 ~~75-09-2~~ 1330-20-7 64742-89-8	M M Mix P Pure W Waste L L Liquid S Solid G Gas	812 ~~1,691~~ Curies (If radioactive)	406 ~~1,691~~ Days On Site 365	300.00 Storage Container:* F D N E	C A Gal B Ca C Pa D Ton Waste Code

ENTERED

Trade Secret	Hazardous Components (For mixture only) Chemical Name	% Weight	EHS	CAS #	Type and Physical State	Quantities Max Daily	Average Daily	Largest Cont	Units
	ISOPROPANOL	~~15.0~~ 10.0		67-63-0	M	3624 ~~1,658~~	1812 ~~1,658~~	300.00	C
	ACETONE	15.0		67-64-1	M Mix P Pure W Waste				A Gall
	SOLVENT NAPHTHA, LIGHT ALIPHATIC	~~85.0~~ 60.0		64742-89-8		Curies: (If radioactive)	Days On Site:	Storage Container:*	B Co
	Heptane	15.0		142-82-5	L				C Pou
					L Liquid S Solid G Gas		365	F DN E	D Tote
									Waste Code:
	ISOPROPANOL	~~15.0~~		~~67-63-0~~	M	124 ~~2,349~~	62 ~~2,349~~	300.00	C
	~~METHYLENE CHLORIDE~~	~~25.0~~		~~75-09-2~~	M Mix P Pure W Waste				A Gall
	SOLVENT NAPHTHA, LIGHT ALIPHATIC	75.0		64742-89-8		Curies: (If radioactive)	Days On Site:	Storage Container:*	B Co
	Heptane	15.0		142-82-5	L				C Pou
					L Liquid S Solid G Gas		365	F DN E	D Tote
									Waste Code
	SOLVENT NAPHTHA, LIGHT ALIPHATIC	85.0		64742-89-8	M	1238 ~~1,520~~	~~2~~ 619 ~~1,520~~	300.00	C
	~~METHYLENE CHLORIDE~~	~~25.0~~		~~75-09-2~~	M Mix P Pure W Waste				A Gal
	Heptane	15.0		142-82-5	L	Curies: (If radioactive)	Days On Site:	Storage Container:*	B Co
					L Liquid S Solid G Gas		365	F DN E	C Pou
									D Tot
									Waste Code
	AROMATIC 100	10.0		64742-95-6	M	840 ~~1,150~~	420 ~~1,150~~	55.00	C
	CUMENE	1.0		98-82-8	M Mix P Pure W Waste				A Co
	XYLENES	1.0		1330-20-7		Curies: (If radioactive)	Days On Site:	Storage Container:*	B Ga
	1,2,4-TRIMETHYLBENZENE	5.0		95-63-6	L				C Dr
	MEDIUM ALIPHATIC SOLVENT NAPHTHA	~~40.0~~ 50.0		64742-88-7	L Liquid S Solid G Gas		365	F DN E	D Ta
	Aliphatic Hydrocarbon	30.0		64742-47-8					Waste Code

I. FACILITY INFORMATION

ESS NAME (Same as FACILITY NAME or DBA - Doing Business As)
Hunt Photographic Chemicals

ICAL LOCATION 201 | CHEMICAL LOCATION CONFIDENTIAL (EPCRA) ☐ YES ☒ NO
Carmenita Rd. #B Norwalk, CA 90650

ITY ID # F A 0 0 3 1 5 6 5 | MAP# (optional) 203 | GRID# (optional)

II. CHEMICAL INFORMATION

ICAL NAME 205 | TRADE SECRET ☐ Yes ☒ No
If Subject to EPCRA, refer to instructions
04 Forte' Fixer, 4X1 Gallon
ION NAME 207 | EHS* ☐ Yes ☒ No 208 | RS* ☐ Yes ☐
209 | *If EHS or RS is "Yes", all amounts below must b
mixture

CODE HAZARD CLASSES (Complete if required by CUPA)

RDOUS MATERIAL (Check one item only) ☐ a. PURE ☒ b. MIXTURE ☐ c. WASTE 211 | RADIOACTIVE ☐ Yes ☐ No 212 | CURIES

CAL STATE (one item only) ☐ a. SOLID ☒ b. LIQUID ☐ c. GAS 214 | LARGEST CONTAINER

AZARD CATEGORIES (all that apply) ☐ a. FIRE ☐ b. REACTIVE ☐ c. PRESSURE RELEASE ☒ d. ACUTE HEALTH ☐ e. CHRONIC HEALTH

AGE DAILY AMOUNT 217	MAXIMUM DAILY AMOUNT 218	ANNUAL WASTE AMOUNT 219	STATE WASTE CO
	5640	0	NA

221 DAYS ON SITE: 365

(one item only) ☐ a. GALLONS ☐ b. CUBIC FEET ☒ c. POUNDS ☐ d. TONS
* If EHS, amount must be in pounds

GE INER ☐ a. ABOVE GROUND TANK ☐ b. UNDERGROUND TANK ☐ c. TANK INSIDE BUILDING ☐ d. STEEL DRUM ☒ e. PLASTIC/NONMETALLIC DRUM ☒ f. CAN ☐ g. CARBOY ☐ h. SILO ☐ i. FIBER DRUM ☐ j. BAG ☐ k. BOX ☐ l. CYLINDER ☐ m. GLASS BOTTLE ☒ n. PLASTIC BOTTLE ☒ o. TOTE BIN ☐ p. TANK WAGON ☐ q. RAIL CAR ☐ r. OTHER

GE PRESSURE ☒ a. AMBIENT ☐ b. ABOVE AMBIENT ☐ c. BELOW AMBIENT

GE TEMPERATURE ☒ a. AMBIENT ☐ b. ABOVE AMBIENT ☐ c. BELOW AMBIENT ☐ d. CRYOGENIC

%WT	HAZARDOUS COMPONENT (For mixture or waste only)	EHS	RS 240b	C
226	227	☐ Yes 228	☐ Yes	
230	231	☐ Yes 232	☐ Yes	
234	235	☐ Yes 236	☐ Yes	
238	239	☐ Yes 240	☐ Yes	
242	243	☐ Yes 244	☐ Yes	

Hazardous components are present at greater than 1% by weight if non-carcinogenic, or 0.1% by weight if carcinogenic, attach additional sheets of paper capturing the required i

IONAL LOCALLY COLLECTED INFORMATION

ENTERED

A. Please Sign Here
es reporting Chemicals subject to EPCRA reporting thresholds must sign each Chemical Description page for each EPCRA reportable chem

RECEIV

OFFICIAL USE ONLY | DATE RECEIVED | REVIEWED BY

INESS NAME (Same as FACILITY NAME or DBA – Doing Business As)

Hunt Photographic Chemicals

MICAL LOCATION 201

0 Carmenita Rd. #B Norwalk, CA 90650

CHEMICAL LOCATION CONFIDENTIAL (EPCRA) ☐ YES ☒ NO

LITY ID #	F	A	0	0	3	1	5	6	5					1

MAP# (optional) 203

GRID# (optional)

II. CHEMICAL INFORMATION

MICAL NAME 205

410 (BW 104) Chempact LR DEV/REPL

TRADE SECRET ☐ Yes ☒ No

If Subject to EPCRA, refer to instruction

MON NAME 207

EHS* ☐ Yes ☒ No 208 RS* ☐ Ye

mixture 209

*If EHS or RS is "Yes", all amounts below m

CODE HAZARD CLASSES (Complete if required by CUPA)

ARDOUS MATERIAL (Check one item only) ☐ a. PURE ☒ b. MIXTURE ☐ c. WASTE 211

RADIOACTIVE ☐ Yes ☐ No 212

CURIES

ICAL STATE one item only) ☒ a. SOLID ☒ b. LIQUID ☐ c. GAS 214

LARGEST CONTAINER

AZARD CATEGORIES all that apply) ☐ a. FIRE ☐ b. REACTIVE ☐ d. PRESSURE RELEASE ☒ d. ACUTE HEALTH ☐ e. CHRONIC HEALTH

AGE DAILY AMOUNT 217	MAXIMUM DAILY AMOUNT 218	ANNUAL WASTE AMOUNT 219	STATE WAST
2	5344	0	NA

* one item only) ☐ a. GALLONS ☐ b. CUBIC FEET ☒ c. POUNDS ☐ d. TONS 221

* If EHS, amount must be in pounds

DAYS ON SITE 365

GE AINER ☐ a. ABOVE GROUND TANK ☒ e. PLASTIC/NONMETALLIC DRUM ☐ i. FIBER DRUM ☐ m. GLASS BOTTLE ☐ q. RAIL C

☐ b. UNDERGROUND TANK ☒ f. CAN ☐ j. BAG ☒ n. PLASTIC BOTTLE ☐ r. OTHER

☐ c. TANK INSIDE BUILDING ☐ g. CARBOY ☐ k. BOX ☒ o. TOTE BIN

☐ d. STEEL DRUM ☐ h. SILO ☐ l. CYLINDER ☐ p. TANK WAGON

GE PRESSURE ☒ a. AMBIENT ☐ b. ABOVE AMBIENT ☐ c. BELOW AMBIENT

GE TEMPERATURE ☒ a. AMBIENT ☐ b. ABOVE AMBIENT ☐ c. BELOW AMBIENT ☐ d. CRYOGENIC

WT	HAZARDOUS COMPONENT (For mixture or waste only)	EHS	RS 240b	
9% 226	Sodium Hydroxide 227	☐Yes 228	☐Yes	131
5% 230	Hydroquinone 231	☐Yes 232	☐Yes	123
234	235	☐Yes 236	☐Yes	
238	239	☐Yes 240	☐Yes	
242	243	☐Yes 244	☐Yes	

ardous components are present at greater than 1% by weight if non-carcinogenic, or 0.1% by weight if carcinogenic, attach additional sheets of paper capturing the require

ONAL LOCALLY COLLECTED INFORMATION

ENTERED

, Please Sign Here

reporting Chemicals subject to EPCRA reporting thresholds must sign each Chemical Description page for each EPCRA reported che

NAME (Same as FACILITY NAME or DBA – Doing Business As)
t Photographic Chemicals

L LOCATION
nenita Rd. #B Norwalk, CA 90650

201 CHEMICAL LOCATION CONFIDENTIAL (EPCRA) ☐ YES ☒ NO

ID # F A 0 0 3 1 5 6 5

MAP# (optional) 203 GRID# (optional)

II. CHEMICAL INFORMATION

L NAME
Chempact Imagesetter Fix 3X20L

205 TRADE SECRET ☐ Yes ☒ No
If Subject to EPCRA, refer to instructions

NAME

207 EHS* ☐ Yes ☒ No 208 RS* ☐ Yes ☐

209 *If EHS or RS is "Yes", all amounts below must b

ture

E HAZARD CLASSES (Complete if required by CUPA)

US MATERIAL (one item only) ☒ a. PURE ☒ b. MIXTURE ☐ c. WASTE

211 RADIOACTIVE ☐ Yes ☐ No 212 CURIES

STATE (em only) ☒ a. SOLID ☒ b. LIQUID ☐ c. GAS

214 LARGEST CONTAINER

D CATEGORIES (t apply) ☐ a. FIRE ☐ b. REACTIVE ☐ c. PRESSURE RELEASE ☒ d. ACUTE HEALTH ☐ e. CHRONIC HEALTH

DAILY AMOUNT 217	MAXIMUM DAILY AMOUNT 218	ANNUAL WASTE AMOUNT 219	STATE WASTE CO
	11100	0	NA

em only) ☐ a. GALLONS ☐ b. CUBIC FEET ☒ c. POUNDS ☐ d. TONS
* If EHS, amount must be in pounds

221 DAYS ON SITE: 365

☐ a. ABOVE GROUND TANK ☒ e. PLASTIC/NONMETALLIC DRUM ☐ i. FIBER DRUM ☐ m. GLASS BOTTLE ☐ q. RAIL CAR
☐ b. UNDERGROUND TANK ☒ f. CAN ☐ j. BAG ☒ n. PLASTIC BOTTLE ☐ r. OTHER
☐ c. TANK INSIDE BUILDING ☐ g. CARBOY ☐ k. BOX ☒ o. TOTE BIN
☐ d. STEEL DRUM ☐ h. SILO ☐ l. CYLINDER ☐ p. TANK WAGON

RESSURE ☒ a. AMBIENT ☐ b. ABOVE AMBIENT ☐ c. BELOW AMBIENT

EMPERATURE ☒ a. AMBIENT ☐ b. ABOVE AMBIENT ☐ c. BELOW AMBIENT ☐ d. CRYOGENIC

	HAZARDOUS COMPONENT (For mixture or waste only)	EHS	RS 246b	C
226	227	☐ Yes 228	☐ Yes	
230	231	☐ Yes 232	☐ Yes	
234	235	☐ Yes 236	☐ Yes	
238	239	☐ Yes 240	☐ Yes	
242	243	☐ Yes 244	☐ Yes	

z components are present at greater than 1% by weight if non-carcinogenic, or 0.1% by weight if carcinogenic, attach additional sheets of paper capturing the required info

L LOCALLY COLLECTED INFORMATION

CANCELLED

ease Sign Here
orting Chemicals subject to EPCRA reporting thresholds must sign each Chemical Description page for each EPCRA reported chemic

I. FACILITY INFORMATION

NAME (Same as FACILITY NAME or DBA – Doing Business As)
Photographic Chemicals

LOCATION 201
mita Rd. #B Norwalk, CA 90650

CHEMICAL LOCATION CONFIDENTIAL (EPCRA) ☐ YES ☒ NO

D#	F	A	0	0	3	1	5	6	5						MAP# (optional) 203	GRID# (optional)

II. CHEMICAL INFORMATION

NAME 205
hempact RA Dev/Rep

TRADE SECRET ☐ Yes ☒ No
If Subject to EPCRA, refer to instructions

AME 207
EHS* ☐ Yes ☒ No 208 RS* ☐ Yes ☐ No

ure 209
*If EHS or RS is "Yes", all amounts below must be in l

HAZARD CLASSES (Complete if required by CUPA)

MATERIAL (ne item only) ☐ a. PURE ☒ b. MIXTURE ☐ c. WASTE 211
RADIOACTIVE ☐ Yes ☐ No 212 CURIES

ATE only) ☒ a. SOLID ☐ b. LIQUID ☐ c. GAS 214
LARGEST CONTAINER

CATEGORIES pply) ☐ a. FIRE ☐ b. REACTIVE ☐ c. PRESSURE RELEASE ☒ d. ACUTE HEALTH ☐ e. CHRONIC HEALTH

LY AMOUNT 217	MAXIMUM DAILY AMOUNT 218	ANNUAL WASTE AMOUNT 219	STATE WASTE CODE
	3588	0	NA

only) ☐ a. GALLONS ☐ b. CUBIC FEET ☒ c. POUNDS ☐ d. TONS * If EHS, amount must be in pounds
221 DAYS ON SITE: 365

☐ a. ABOVE GROUND TANK ☒ e. PLASTIC/NONMETALLIC DRUM ☐ i. FIBER DRUM ☐ m. GLASS BOTTLE ☐ q. RAIL CAR
☐ b. UNDERGROUND TANK ☒ f. CAN ☐ j. BAG ☒ n. PLASTIC BOTTLE ☐ r. OTHER
☐ c. TANK INSIDE BUILDING ☐ g. CARBOY ☐ k. BOX ☒ o. TOTE BIN
☐ d. STEEL DRUM ☐ h. SILO ☐ l. CYLINDER ☐ p. TANK WAGON

SSURE ☒ a. AMBIENT ☐ b. ABOVE AMBIENT ☐ c. BELOW AMBIENT

PERATURE ☒ a. AMBIENT ☐ b. ABOVE AMBIENT ☐ c. BELOW AMBIENT ☐ d. CRYOGENIC

	HAZARDOUS COMPONENT (For mixture or waste only)	EHS	RS 240b	CAS #
	Sodium Hydroxide 227	☐ Yes 228	☐ Yes	1310-73
	Hydroquinone 231	☐ Yes 232	☐ Yes	123-31-9
	235	☐ Yes 236	☐ Yes	
	239	☐ Yes 240	☐ Yes	
	243	☐ Yes 244	☐ Yes	

mponents are present at greater than 1% by weight if non-carcinogenic, or 0.1% by weight if carcinogenic, attach additional sheets of paper capturing the required information

LOCALLY COLLECTED INFORMATION

ENTERED

Sign Here
ng Chemicals subject to EPCRA reporting thresholds must sign each Chemical Description page for each EPCRA reported chemical.)

I. FACILITY INFORMATION

S NAME (Same as FACILITY NAME or DBA – Doing Business As)

1 Photographic Chemicals

AL LOCATION 201 | CHEMICAL LOCATION CONFIDENTIAL (EPCRA) ☐ YES ☒ NO

nesita Rd. #B Norwalk, CA 90650

ID #	F	A	0	0	3	1	5	6	5						MAP# (optional) 203	GRID# (optional)

II. CHEMICAL INFORMATION

L NAME 205 | TRADE SECRET ☐ Yes ☒ No

If Subject to EPCRA, refer to instructions

CHEMPAC HQ DEVELOPER 3X20L

NAME 207 | EHS* ☐ Yes ☒ No 208 | RS* ☐ Yes ☐ No

ture 209 | *If EHS or RS is "Yes", all amounts below must be i

E HAZARD CLASSES (Complete if required by CUPA)

S MATERIAL (one item only) ☐ a. PURE ☒ b. MIXTURE ☐ c. WASTE 211	RADIOACTIVE ☐ Yes ☐ No 212	CURIES	
STATE (em only) ☒ a. SOLID ☒ b. LIQUID ☐ c. GAS 214	LARGEST CONTAINER		
D CATEGORIES (t apply) ☐ a. FIRE ☐ b. REACTIVE ☐ c. PRESSURE RELEASE ☒ d. ACUTE HEALTH ☐ e. CHRONIC HEALTH			
DAILY AMOUNT 217	MAXIMUM DAILY AMOUNT 218	ANNUAL WASTE AMOUNT 219	STATE WASTE CODE
	8170	0	NA
em only) ☐ a. GALLONS ☐ b. CUBIC FEET ☒ c. POUNDS ☐ d. TONS * If EHS, amount must be in pounds		221 DAYS ON SITE: 365	

☐ a. ABOVE GROUND TANK ☒ e. PLASTIC/NONMETALLIC DRUM ☐ i. FIBER DRUM ☐ m. GLASS BOTTLE ☐ q. RAIL CAR
☐ b. UNDERGROUND TANK ☒ f. CAN ☐ j. BAG ☒ n. PLASTIC BOTTLE ☐ r. OTHER
☐ c. TANK INSIDE BUILDING ☐ g. CARBOY ☐ k. BOX ☒ o. TOTE BIN
☐ d. STEEL DRUM ☐ h. SILO ☐ l. CYLINDER ☐ p. TANK WAGON

RESSURE ☒ a. AMBIENT ☐ b. ABOVE AMBIENT ☐ c. BELOW AMBIENT

MPERATURE ☒ a. AMBIENT ☐ b. ABOVE AMBIENT ☐ c. BELOW AMBIENT ☐ d. CRYOGENIC

	HAZARDOUS COMPONENT (For mixture or waste only)	EHS	RS 240b	CAS
226	Hydroquinone 227	☐ Yes 228	☐ Yes	123-31
230	Lithium Hydroxide 231	☐ Yes 232	☐ Yes	1310-65
234	235	☐ Yes 236	☐ Yes	
238	239	☐ Yes 240	☐ Yes	
242	243	☐ Yes 244	☐ Yes	

component is are present at greater than 1% by weight if non-carcinogenic, or 0.1% by weight if carcinogenic, attach additional sheet(s) of paper capturing the required informat

. LOCALLY COLLECTED INFORMATION

UNREAD

se Sign Here

rting Chemicals subject to EPCRA reporting thresholds must sign each Chemical Description page for each EPCRA reported chemical.)

FICIAL USE ONLY

S NAME (Same as FACILITY NAME or DBA – Doing Business As)

t Photographic Chemicals

L LOCATION 201

nenita Rd. #B Norwalk, CA 90650

CHEMICAL LOCATION CONFIDENTIAL (EPCRA) ☐ YES ☒ NO

ID #	F	A	0	0	3	1	5	6	5						MAP# (optional) 203	GRID# (optional)

II. CHEMICAL INFORMATION

L NAME 205

NAT-750 LQ FX-1 W/ NAT-850 HRD

TRADE SECRET ☐ Yes ☒ No

If Subject to EPCRA, refer to instructions

NAME 207

EHS* ☐ Yes ☒ No 208 | RS* ☐ Yes ☐ No

ture 209

*If EHS or RS is "Yes", all amounts below must be

E HAZARD CLASSES (Complete if required by CUPA)

S MATERIAL (one item only) ☐ a. PURE ☒ b. MIXTURE ☐ c. WASTE 211

RADIOACTIVE ☐ Yes ☐ No 212 | CURIES

TATE (m only) ☐ a. SOLID ☒ b. LIQUID ☐ c. GAS 214

LARGEST CONTAINER

D CATEGORIES (t apply) ☐ a. FIRE ☐ b. REACTIVE ☐ c. PRESSURE RELEASE ☒ d. ACUTE HEALTH ☐ e. CHRONIC HEALTH

AILY AMOUNT 217	MAXIMUM DAILY AMOUNT 218	ANNUAL WASTE AMOUNT 219	STATE WASTE CODE
	10384	0	NA

m only) ☐ a. GALLONS ☐ b. CUBIC FEET ☒ c. POUNDS ☐ d. TONS 221

* If EHS, amount must be in pounds

DAYS ON SITE: 365

☐ a. ABOVE GROUND TANK ☒ e. PLASTIC/NONMETALLIC DRUM ☐ i. FIBER DRUM ☐ m. GLASS BOTTLE ☐ q. RAIL CAR

☐ b. UNDERGROUND TANK ☒ f. CAN ☐ j. BAG ☒ n. PLASTIC BOTTLE ☐ r. OTHER

☐ c. TANK INSIDE BUILDING ☐ g. CARBOY ☐ k. BOX ☒ o. TOTE BIN

☐ d. STEEL DRUM ☐ h. SILO ☐ l. CYLINDER ☐ p. TANK WAGON

ESSURE ☒ a. AMBIENT ☐ b. ABOVE AMBIENT ☐ c. BELOW AMBIENT

MPERATURE ☒ a. AMBIENT ☐ b. ABOVE AMBIENT ☐ c. BELOW AMBIENT ☐ d. CRYOGENIC

	HAZARDOUS COMPONENT (For mixture or waste only)	EHS	RS 246b	CAS
226	227	☐ Yes 228	☐ Yes	
230	231	☐ Yes 232	☐ Yes	
234	235	☐ Yes 236	☐ Yes	
238	239	☐ Yes 240	☐ Yes	
242	243	☐ Yes 244	☐ Yes	

mponents are present at greater than 1% by weight if non-carcinogenic, or 0.1% by weight if carcinogenic, attach additional sheets of paper capturing the required informati

LOCALLY COLLECTED INFORMATION

ENTERED

e Sign Here

ting Chemicals subject to EPCRA reporting thresholds must sign each Chemical Description page for each EPCRA reported chemical.)

FICIAL USE ONLY

S NAME (Same as FACILITY NAME or DBA – Doing Business As)

nt Photographic Chemicals

AL LOCATION 201 | CHEMICAL LOCATION CONFIDENTIAL (EPCRA) ☐ YES ☒ NO

menita Rd. #B Norwalk, CA 90650

ID #	F	A	0	0	3	1	5	6	5						MAP# (optional) 203	GRID# (optional)

II. CHEMICAL INFORMATION

AL NAME 205 | TRADE SECRET ☐ Yes ☒ No

DIGITAL RA PRO DEV PART B 5G — If Subject to EPCRA, refer to instructions

NAME 207 | EHS* ☐ Yes ☒ No 208 | RS* ☐ Yes ☐ No

ture 209 | *If EHS or RS is "Yes", all amounts below must be i

E HAZARD CLASSES (Complete if required by CLPA)

US MATERIAL (k one item only) ☐ a. PURE ☒ b. MIXTURE ☐ c. WASTE 211 | RADIOACTIVE ☐ Yes ☐ No 212 | CURIES

STATE (em only) ☐ a. SOLID ☒ b. LIQUID ☐ c. GAS 214 | LARGEST CONTAINER

D CATEGORIES (t apply) ☐ a. FIRE ☐ b. REACTIVE ☐ c. PRESSURE RELEASE ☒ d. ACUTE HEALTH ☐ e. CHRONIC HEALTH

DAILY AMOUNT 217	MAXIMUM DAILY AMOUNT 218	ANNUAL WASTE AMOUNT 219	STATE WASTE CODE
	22344	0	NA

em only) ☐ a. GALLONS ☐ b. CUBIC FEET ☒ c. POUNDS ☐ d. TONS 221 | DAYS ON SITE: 365

* If EHS, amount must be in pounds

☐ a. ABOVE GROUND TANK ☒ e. PLASTIC/NONMETALLIC DRUM ☐ i. FIBER DRUM ☐ m. GLASS BOTTLE ☐ q. RAIL CAR
☐ b. UNDERGROUND TANK ☒ f. CAN ☐ j. BAG ☒ n. PLASTIC BOTTLE ☐ r. OTHER
☐ c. TANK INSIDE BUILDING ☐ g. CARBOY ☐ k. BOX ☒ o. TOTE BIN
☐ d. STEEL DRUM ☐ h. SILO ☐ l. CYLINDER ☐ p. TANK WAGON

RESSURE ☒ a. AMBIENT ☐ b. ABOVE AMBIENT ☐ c. BELOW AMBIENT

MPERATURE ☒ a. AMBIENT ☐ b. ABOVE AMBIENT ☐ c. BELOW AMBIENT ☐ d. CRYOGENIC

	HAZARDOUS COMPONENT (For mixture or waste only)	EHS	RS 240b	CAS
226	227	☐ Yes 228	☐ Yes	
230	231	☐ Yes 232	☐ Yes	
234	235	☐ Yes 236	☐ Yes	
238	239	☐ Yes 240	☐ Yes	
42	243	☐ Yes 244	☐ Yes	

components are present at greater than 1% by weight if non-carcinogenic, or 0.1% by weight if carcinogenic, attach additional sheets of paper capturing the required informati

LOCALLY COLLECTED INFORMATION



se Sign Here

rting Chemicals subject to EPCRA reporting thresholds must sign each Chemical Description page for each EPCRA reported chemical.)

FICIAL USE ONLY | DATE RECEIVED

I. FACILITY INFORMATION

NAME (Same as FACILITY NAME or DBA – Doing Business As)

t Photographic Chemicals

L LOCATION 201 | CHEMICAL LOCATION CONFIDENTIAL (EPCRA) ☐ YES ☒ NO

enita Rd. #B Norwalk, CA 90650

ID #	F	A	0	0	3	1	5	6	5						MAP# (optional) 203	GRID# (optional)

II. CHEMICAL INFORMATION

L NAME 205 | TRADE SECRET ☐ Yes ☒ No (If Subject to EPCRA, refer to instructions)

DIGITAL RA PRO DEV PART A 5G

NAME 207 | EHS* ☐ Yes ☒ No 208 | RS* ☐ Yes ☐ No

ture 209 | *If EHS or RS is "Yes", all amounts below must be i

E HAZARD CLASSES (Complete if required by CUPA)

S MATERIAL (one item only) ☐ a. PURE ☒ b. MIXTURE ☐ c. WASTE 211 | RADIOACTIVE ☐ Yes ☐ No 212 | CURIES

TATE (em only) ☐ a. SOLID ☒ b. LIQUID ☐ c. GAS 214 | LARGEST CONTAINER

D CATEGORIES (t apply) ☐ a. FIRE ☐ b. REACTIVE ☐ c. PRESSURE RELEASE ☒ d. ACUTE HEALTH ☐ e. CHRONIC HEALTH

AILY AMOUNT 217	MAXIMUM DAILY AMOUNT 218	ANNUAL WASTE AMOUNT 219	STATE WASTE CODE
	20188	0	NA

☐ a. GALLONS ☐ b. CUBIC FEET ☒ c. POUNDS ☐ d. TONS (em only) * If EHS, amount must be in pounds 221 | DAYS ON SITE: 365

☐ a. ABOVE GROUND TANK ☒ e. PLASTIC/NONMETALLIC DRUM ☐ i. FIBER DRUM ☐ m. GLASS BOTTLE ☐ q. RAIL CAR
☐ b. UNDERGROUND TANK ☒ f. CAN ☐ j. BAG ☒ n. PLASTIC BOTTLE ☐ r. OTHER
☐ c. TANK INSIDE BUILDING ☐ g. CARBOY ☐ k. BOX ☒ o. TOTE BIN
☐ d. STEEL DRUM ☐ h. SILO ☐ l. CYLINDER ☐ p. TANK WAGON

RESSURE ☒ a. AMBIENT ☐ b. ABOVE AMBIENT ☐ c. BELOW AMBIENT

MPERATURE ☒ a. AMBIENT ☐ b. ABOVE AMBIENT ☐ c. BELOW AMBIENT ☐ d. CRYOGENIC

	HAZARDOUS COMPONENT (For mixture or waste only)	EHS	RS 240b	CAS
226	227	☐ Yes 228	☐ Yes	
230	231	☐ Yes 232	☐ Yes	
234	235	☐ Yes 236	☐ Yes	
238	239	☐ Yes 240	☐ Yes	
242	243	☐ Yes 244	☐ Yes	

components are present at greater than 1% by weight if non-carcinogenic, or 0.1% by weight if carcinogenic, attach additional sheets of paper capturing the required informati

LOCALLY COLLECTED INFORMATION



ase Sign Here

orting Chemicals subject to EPCRA reporting thresholds must sign each Chemical Description page for each EPCRA reported chemical.)

FFICIAL USE ONLY

S NAME (Same as FACILITY NAME or DBA – Doing Business As)

t Photographic Chemicals

AL LOCATION 201 | CHEMICAL LOCATION CONFIDENTIAL (EPCRA) ☐ YES ☒ NO

nenita Rd. #B Norwalk, CA 90650

ID # F A 0 0 3 1 5 6 5 | MAP# (optional) 203 | GRID# (optional)

II. CHEMICAL INFORMATION

L NAME 205 | TRADE SECRET ☐ Yes ☒ No (If Subject to EPCRA, refer to instructions)

DIGITAL RA PRO DEV REP 2X12 5G

NAME 207 | EHS* ☐ Yes ☒ No 208 | RS* ☐ Yes ☐ N

ture 209 | *If EHS or RS is "Yes", all amounts below must be

E HAZARD CLASSES (Complete if required by CUPA)

S MATERIAL (one item only) ☐ a. PURE ☒ b. MIXTURE ☐ c. WASTE 211 | RADIOACTIVE ☐ Yes ☐ No 212 | CURIES

STATE (em only) ☐ a. SOLID ☒ b. LIQUID ☐ c. GAS 214 | LARGEST CONTAINER

D CATEGORIES (t apply) ☐ a. FIRE ☐ b. REACTIVE ☐ c. PRESSURE RELEASE ☒ d. ACUTE HEALTH ☐ e. CHRONIC HEALTH

DAILY AMOUNT 217	MAXIMUM DAILY AMOUNT 218	ANNUAL WASTE AMOUNT 219	STATE WASTE CODE
	14976	0	NA

em only) ☐ a. GALLONS ☐ b. CUBIC FEET ☒ c. POUNDS* ☐ d. TONS * If EHS, amount must be in pounds. 221 | DAYS ON SITE: 365

☐ a. ABOVE GROUND TANK ☒ e. PLASTIC/NONMETALLIC DRUM ☐ i. FIBER DRUM ☐ m. GLASS BOTTLE ☐ q. RAIL CAR
☐ b. UNDERGROUND TANK ☒ f. CAN ☐ j. BAG ☒ n. PLASTIC BOTTLE ☐ r. OTHER
☐ c. TANK INSIDE BUILDING ☐ g. CARBOY ☐ k. BOX ☒ o. TOTE BIN
☐ d. STEEL DRUM ☐ h. SILO ☐ l. CYLINDER ☐ p. TANK WAGON

RESSURE ☒ a. AMBIENT ☐ b. ABOVE AMBIENT ☐ c. BELOW AMBIENT

MPERATURE ☒ a. AMBIENT ☐ b. ABOVE AMBIENT ☐ c. BELOW AMBIENT ☐ d. CRYOGENIC

	HAZARDOUS COMPONENT (For mixture or waste only)	EHS	RS 246b	CAS
226	227	☐ Yes 228	☐ Yes	
230	231	☐ Yes 232	☐ Yes	
234	235	☐ Yes 236	☐ Yes	
238	239	☐ Yes 240	☐ Yes	
242	243	☐ Yes 244	☐ Yes	

components are present at greater than 1% by weight if non-carcinogenic, or 0.1% by weight if carcinogenic, attach additional sheets of paper capturing the required informati

UNLABELED

. LOCALLY COLLECTED INFORMATION

se Sign Here

rting Chemicals subject to EPCRA reporting thresholds must sign each Chemical Description page for each EPCRA reported chemical.)

FICIAL USE ONLY | DATE RECEIVED

I. FACILITY INFORMATION

S NAME (Same as FACILITY NAME or DBA – Doing Business As)

t Photographic Chemicals

AL LOCATION

menita Rd. #B Norwalk, CA 90650

201 CHEMICAL LOCATION CONFIDENTIAL (EPCRA)	☐ YES ☒ NO

ID #	F	A	0	0	3	1	5	6	5						1	MAP# (optional) 203	GRID# (optional)

II. CHEMICAL INFORMATION

AL NAME 205	TRADE SECRET ☐ Yes ☒ No (If Subject to EPCRA, refer to instructions)
EC1 RA PRO DEV REP 2X12 5G	
N NAME 207	EHS* ☐ Yes ☒ No 208 / RS* ☐ Yes ☐ No
xture 209	*If EHS or RS is "Yes", all amounts below must be

E HAZARD CLASSES (Complete if required by CUPA)

US MATERIAL (k one item only)	☐ a. PURE ☒ b. MIXTURE ☐ c. WASTE 211	RADIOACTIVE ☐ Yes ☐ No 212	CURIES
STATE (tem only)	☐ a. SOLID ☒ b. LIQUID ☐ c. GAS 214	LARGEST CONTAINER	

RD CATEGORIES (al apply) ☐ a. FIRE ☐ b. REACTIVE ☐ c. PRESSURE RELEASE ☒ d. ACUTE HEALTH ☐ e. CHRONIC HEALTH

DAILY AMOUNT 217	MAXIMUM DAILY AMOUNT 218	ANNUAL WASTE AMOUNT 219	STATE WASTE CODE
	5000	0	NA

☐ a. GALLONS ☐ b. CUBIC FEET ☒ c. POUNDS ☐ d. TONS 221 DAYS ON SITE: 365
tem only) * If EHS, amount must be in pounds

☐ a. ABOVE GROUND TANK ☒ e. PLASTIC/NONMETALLIC DRUM ☐ i. FIBER DRUM ☐ m. GLASS BOTTLE ☐ q. RAIL CAR
☐ b. UNDERGROUND TANK ☒ f. CAN ☐ j. BAG ☒ n. PLASTIC BOTTLE ☐ r. OTHER
☐ c. TANK INSIDE BUILDING ☐ g. CARBOY ☐ k. BOX ☒ o. TOTE BIN
☐ d. STEEL DRUM ☐ h. SILO ☐ l. CYLINDER ☐ p. TANK WAGON

RESSURE ☒ a. AMBIENT ☐ b. ABOVE AMBIENT ☐ c. BELOW AMBIENT

MPERATURE ☒ a. AMBIENT ☐ b. ABOVE AMBIENT ☐ c. BELOW AMBIENT ☐ d. CRYOGENIC

	HAZARDOUS COMPONENT (For mixture or waste only)	EHS	RS 246	CAS
226	227	☐ Yes 228	☐ Yes	
230	231	☐ Yes 232	☐ Yes	
234	235	☐ Yes 236	☐ Yes	
238	239	☐ Yes 240	☐ Yes	
242	243	☐ Yes 244	☐ Yes	

ENTERED

components are present at greater than 1% by weight if non-carcinogenic, or 0.1% by weight if carcinogenic, attach additional sheets of paper capturing the required informati

L. LOCALLY COLLECTED INFORMATION

ase Sign Here

orting Chemicals subject to EPCRA reporting thresholds must sign each Chemical Description page for each EPCRA reported chemical.)

FFICIAL USE ONLY

NAME (Same as FACILITY NAME or DBA – Doing Business As)

Photographic Chemicals

LOCATION

enita Rd. #B Norwalk, CA 90650

CHEMICAL LOCATION CONFIDENTIAL (EPCRA) ☐ YES ☒ NO

D # F A 0 0 3 1 5 6 5

MAP# (optional)

GRID# (optional)

II. CHEMICAL INFORMATION

NAME

C1 RA PRO DEV REP 4X10L

TRADE SECRET ☐ Yes ☒ No

If Subject to EPCRA, refer to instructions

NAME

EHS* ☐ Yes ☒ No RS* ☐ Yes ☐ No

ure

*If EHS or RS is "Yes", all amounts below must be in

HAZARD CLASSES (Complete if required by CUPA)

S MATERIAL (one item only) ☐ a. PURE ☒ b. MIXTURE ☐ c. WASTE

RADIOACTIVE ☐ Yes ☐ No

CURIES

TATE (n only) ☐ a. SOLID ☒ b. LIQUID ☐ c. GAS

LARGEST CONTAINER

CATEGORIES (apply) ☐ a. FIRE ☐ b. REACTIVE ☐ c. PRESSURE RELEASE ☒ d. ACUTE HEALTH ☐ e. CHRONIC HEALTH

AILY AMOUNT	MAXIMUM DAILY AMOUNT	ANNUAL WASTE AMOUNT	STATE WASTE CODE
	2486	0	NA

n only) ☐ a. GALLONS ☐ b. CUBIC FEET ☒ c. POUNDS ☐ d. TONS * If EHS, amount must be in pounds

DAYS ON SITE: 365

☐ a. ABOVE GROUND TANK ☒ e. PLASTIC/NONMETALLIC DRUM ☐ i. FIBER DRUM ☐ m. GLASS BOTTLE ☐ q. RAIL CAR
☐ b. UNDERGROUND TANK ☒ f. CAN ☐ j. BAG ☒ n. PLASTIC BOTTLE ☐ r. OTHER
☐ c. TANK INSIDE BUILDING ☐ g. CARBOY ☐ k. BOX ☒ o. TOTE BIN
☐ d. STEEL DRUM ☐ h. SILO ☐ l. CYLINDER ☐ p. TANK WAGON

ESSURE ☒ a. AMBIENT ☐ b. ABOVE AMBIENT ☐ c. BELOW AMBIENT

MPERATURE ☒ a. AMBIENT ☐ b. ABOVE AMBIENT ☐ c. BELOW AMBIENT ☐ d. CRYOGENIC

	HAZARDOUS COMPONENT (For mixture or waste only)	EHS	RS	CAS #
226	227	☐ Yes 228	☐ Yes	
230	231	☐ Yes 232	☐ Yes	
234	235	☐ Yes 236	☐ Yes	
238	239	☐ Yes 240	☐ Yes	
242	243	☐ Yes 244	☐ Yes	

components are present at greater than 1% by weight if non-carcinogenic, or 0.1% by weight if carcinogenic, attach additional sheets of paper capturing the required information.

LOCALLY COLLECTED INFORMATION

CANCELLED

se Sign Here

ting Chemicals subject to EPCRA reporting thresholds must sign each Chemical Description page for each EPCRA reported chemical.)

FICIAL USE ONLY

DATE RECEIVED

REVIEWED BY

I. FACILITY INFORMATION

NAME (Same as FACILITY NAME or DBA – Doing Business As)
Photographic Chemicals

LOCATION 201 | CHEMICAL LOCATION CONFIDENTIAL (EPCRA) ☐ YES ☒ NO
enita Rd. #B Norwalk, CA 90650

D # F A 0 0 3 1 5 6 5 | MAP# (optional) 203 | GRID# (optional)

II. CHEMICAL INFORMATION

NAME 205 | TRADE SECRET ☐ Yes ☒ No (If Subject to EPCRA, refer to instructions)
EGACOLOR 23 FIXER 8 REPL 2X8L

NAME 207 | EHS* ☐ Yes ☒ No 208 | RS* ☐ Yes ☐ No
ure 209 | *If EHS or RS is "Yes", all amounts below must be in lb

HAZARD CLASSES (Complete if required by CUPA)

S MATERIAL (one item only) ☐ a. PURE ☒ b. MIXTURE ☐ c. WASTE 211 | RADIOACTIVE ☐ Yes ☐ No 212 | CURIES

TATE (m only) ☐ a. SOLID ☒ b. LIQUID ☐ c. GAS 214 | LARGEST CONTAINER

D CATEGORIES (apply) ☐ a. FIRE ☐ b. REACTIVE ☐ c. PRESSURE RELEASE ☒ d. ACUTE HEALTH ☐ e. CHRONIC HEALTH

AILY AMOUNT 217	MAXIMUM DAILY AMOUNT 218	ANNUAL WASTE AMOUNT 219	STATE WASTE CODE
	4280	0	NA

221 DAYS ON SITE: 365

☐ a. GALLONS ☐ b. CUBIC FEET ☒ c. POUNDS ☐ d. TONS (n only) * If EHS, amount must be in pounds

☐ a. ABOVE GROUND TANK ☒ e. PLASTIC/NONMETALLIC DRUM ☐ i. FIBER DRUM ☐ m. GLASS BOTTLE ☐ q. RAIL CAR
☐ b. UNDERGROUND TANK ☒ f. CAN ☐ j. BAG ☒ n. PLASTIC BOTTLE ☐ r. OTHER
☐ c. TANK INSIDE BUILDING ☐ g. CARBOY ☐ k. BOX ☒ o. TOTE BIN
☐ d. STEEL DRUM ☐ h. SILO ☐ l. CYLINDER ☐ p. TANK WAGON

ESSURE ☒ a. AMBIENT ☐ b. ABOVE AMBIENT ☐ c. BELOW AMBIENT

MPERATURE ☒ a. AMBIENT ☐ b. ABOVE AMBIENT ☐ c. BELOW AMBIENT ☐ d. CRYOGENIC

	HAZARDOUS COMPONENT (For mixture or waste only)	EHS	RS 240b	CAS #
226	227	☐ Yes 228	☐ Yes	
230	231	☐ Yes 232	☐ Yes	
234	235	☐ Yes 236	☐ Yes	
238	239	☐ Yes 240	☐ Yes	
42	243	☐ Yes 244	☐ Yes	

components are present at greater than 1% by weight if non-carcinogenic, or 0.1% by weight if carcinogenic, attach additional sheets of paper capturing the required information.

LOCALLY COLLECTED INFORMATION

ENTERED

se Sign Here
rting Chemicals subject to EPCRA reporting thresholds must sign each Chemical Description page for each EPCRA reported chemical.)

FICIAL USE ONLY | DATE RECEIVED

I. FACILITY INFORMATION

SS NAME (Same as FACILITY NAME or DBA – Doing Business As)
nt Photographic Chemicals

CAL LOCATION 203 | CHEMICAL LOCATION CONFIDENTIAL (EPCRA) ☐ YES ☒ NO
rmenita Rd. #B Norwalk, CA 90650

Y ID #	F	A	0	0	3	1	5	6	5					1	MAP# (optional) 209	GRID# (optional)

II. CHEMICAL INFORMATION

AL NAME 205 | TRADE SECRET ☐ Yes ☒ No
) NEGACOLOR 23 BLEACH REP 2X8L | If Subject to EPCRA, refer to instructions

N NAME 207 | EHS* ☐ Yes ☒ No 208 | RS* ☐ Yes ☐ No
ixture 209 | *If EHS or RS is "Yes", all amounts below must be in lb

DE HAZARD CLASSES (Complete if required by CUPA)

OUS MATERIAL (eck one item only) ☐ a. PURE ☒ b. MIXTURE ☐ c. WASTE 211 | RADIOACTIVE ☐ Yes ☐ No 212 | CURIES

STATE (item only) ☐ a. SOLID ☒ b. LIQUID ☐ c. GAS 214 | LARGEST CONTAINER

ARD CATEGORIES (hat apply) ☐ a. FIRE ☐ b. REACTIVE ☐ c. PRESSURE RELEASE ☒ d. ACUTE HEALTH ☐ e. CHRONIC HEALTH

DAILY AMOUNT 217	MAXIMUM DAILY AMOUNT 218	ANNUAL WASTE AMOUNT 219	STATE WASTE CODE
	1872	0	NA

☐ a. GALLONS ☐ b. CUBIC FEET ☒ c. POUNDS ☐ d. TONS 223 | DAYS ON SITE: 365
item only) * If EHS, amount must be in pounds

R ☐ a. ABOVE GROUND TANK ☒ e. PLASTIC/NONMETALLIC DRUM ☐ i. FIBER DRUM ☐ m. GLASS BOTTLE ☐ q. RAIL CAR
☐ b. UNDERGROUND TANK ☒ f. CAN ☐ j. BAG ☒ n. PLASTIC BOTTLE ☐ r. OTHER
☐ c. TANK INSIDE BUILDING ☐ g. CARBOY ☐ k. BOX ☒ o. TOTE BIN
☐ d. STEEL DRUM ☐ h. SILO ☐ l. CYLINDER ☐ p. TANK WAGON

PRESSURE ☒ a. AMBIENT ☐ b. ABOVE AMBIENT ☐ c. BELOW AMBIENT

EMPERATURE ☒ a. AMBIENT ☐ b. ABOVE AMBIENT ☐ c. BELOW AMBIENT ☐ d. CRYOGENIC

	HAZARDOUS COMPONENT (For mixture or waste only)	EHS	RS 246	CAS #
226	227	☐ Yes 228	☐ Yes	
230	231	☐ Yes 232	☐ Yes	
234	235	☐ Yes 236	☐ Yes	
238	239	☐ Yes 240	☐ Yes	
242	243	☐ Yes 244	☐ Yes	

e components are present at greater than 1% by weight if non-carcinogenic, or 0.1% by weight if carcinogenic, attach additional sheets of paper capturing the required information.

L LOCALLY COLLECTED INFORMATION

DISCONTINUED

ease Sign Here
orting Chemicals subject to EPCRA reporting thresholds must sign each Chemical Description page for each EPCRA reported chemical.)

FFICIAL USE ONLY	DATE RECEIVED	REVIEWED BY

I. FACILITY INFORMATION

SS NAME (Same as FACILITY NAME or DBA – Doing Business As)

nt Photographic Chemicals

AL LOCATION 201 | CHEMICAL LOCATION CONFIDENTIAL (EPCRA) ☐ YES ☒ NO

rmenita Rd. #B Norwalk, CA 90650

Y ID # | F | A | 0 | 0 | 3 | 1 | 5 | 6 | 5 | | | | | 1 | MAP# (optional) 203 | GRID# (optional)

II. CHEMICAL INFORMATION

AL NAME 205 | TRADE SECRET ☐ Yes ☒ No

If Subject to EPCRA, refer to instructions

EC LR 100 DEV REPL PT C 55G DR

N NAME 207 | EHS* ☐ Yes ☒ No 208 | RS* ☐ Yes ☐ No

xture 209 | *If EHS or RS is "Yes", all amounts below must be in

DE HAZARD CLASSES (Complete if required by CUPA)

OUS MATERIAL (ck one item only) ☐ a. PURE ☒ b. MIXTURE ☐ c. WASTE 211 | RADIOACTIVE ☐ Yes ☐ No 212 | CURIES

STATE (item only) ☐ a. SOLID ☒ b. LIQUID ☐ c. GAS 214 | LARGEST CONTAINER

RD CATEGORIES (hat apply) ☐ a. FIRE ☐ b. REACTIVE ☐ c. PRESSURE RELEASE ☒ d. ACUTE HEALTH ☐ e. CHRONIC HEALTH

DAILY AMOUNT 217	MAXIMUM DAILY AMOUNT 218	ANNUAL WASTE AMOUNT 219	STATE WASTE CODE
	24552	0	NA

☐ a. GALLONS ☐ b. CUBIC FEET ☒ c. POUNDS ☐ d. TONS 221 | DAYS ON SITE: 365

item only) * If EHS, amount must be in pounds

R ☐ a. ABOVE GROUND TANK ☒ e. PLASTIC/NONMETALLIC DRUM ☐ i. FIBER DRUM ☐ m. GLASS BOTTLE ☐ q. RAIL CAR
☐ b. UNDERGROUND TANK ☒ f. CAN ☐ j. BAG ☒ n. PLASTIC BOTTLE ☐ r. OTHER
☐ c. TANK INSIDE BUILDING ☐ g. CARBOY ☐ k. BOX ☒ o. TOTE BIN
☐ d. STEEL DRUM ☐ h. SILO ☐ l. CYLINDER ☐ p. TANK WAGON

PRESSURE ☒ a. AMBIENT ☐ b. ABOVE AMBIENT ☐ c. BELOW AMBIENT

EMPERATURE ☒ a. AMBIENT ☐ b. ABOVE AMBIENT ☐ c. BELOW AMBIENT ☐ d. CRYOGENIC

	HAZARDOUS COMPONENT (For mixture or waste only)	EHS	RS 246b	CAS #
226	227	☐ Yes 228	☐ Yes	
230	231	☐ Yes 232	☐ Yes	
234	235	☐ Yes 236	☐ Yes	
238	239	☐ Yes 240	☐ Yes	
242	243	☐ Yes 244	☐ Yes	

n components are present at greater than 1% by weight if non-carcinogenic, or 0.1% by weight if carcinogenic, attach additional sheets of paper capturing the required information

AL LOCALLY COLLECTED INFORMATION

CANCELLED

ease Sign Here

orting Chemicals subject to EPCRA reporting thresholds must sign each Chemical Description page for each EPCRA reported chemical.)

FFICIAL USE ONLY	DATE RECEIVED	REVIEWED BY:

ADD ☐ DELETE

I. FACILITY INFORMATION

NAME (Same as FACILITY NAME or DBA – Doing Business As)

Photographic Chemicals

LOCATION

enita Rd. #B Norwalk, CA 90650

D#	F	A	0	0	3	1	5	6	5					

221 CHEMICAL LOCATION CONFIDENTIAL (EPCRA) ☐ YES ☒ NO

MAP# (optional) 203

GRID# (optional)

II. CHEMICAL INFORMATION

NAME

C LR 100 DEV REPL PT B 55G DR

205 TRADE SECRET ☐ Yes ☒ No

If Subject to EPCRA, refer to instructions

207 EHS* ☐ Yes ☒ No 208 RS* ☐ Yes ☐ No

NAME 209 *If EHS or RS is "Yes", all amounts below must be in

ure

HAZARD CLASSES (Complete if required by CUPA)

S MATERIAL (one item only) ☐ a. PURE ☒ b. MIXTURE ☐ c. WASTE 211 RADIOACTIVE ☐ Yes ☐ No 212 CURIES

TATE (m only) ☐ a. SOLID ☒ b. LIQUID ☐ c. GAS 214 LARGEST CONTAINER

D CATEGORIES (apply) ☐ a. FIRE ☐ b. REACTIVE ☐ c. PRESSURE RELEASE ☒ d. ACUTE HEALTH ☐ e. CHRONIC HEALTH

AILY AMOUNT 217	MAXIMUM DAILY AMOUNT 218	ANNUAL WASTE AMOUNT 219	STATE WASTE CODE
	7644	0	NA

221 DAYS ON SITE: 365

☐ a. GALLONS ☐ b. CUBIC FEET ☒ c. POUNDS ☐ d. TONS

* If EHS, amount must be in pounds

m only)

☐ a. ABOVE GROUND TANK ☒ e. PLASTIC/NONMETALLIC DRUM ☐ i. FIBER DRUM ☐ m. GLASS BOTTLE ☐ q. RAIL CAR

☐ b. UNDERGROUND TANK ☒ f. CAN ☐ j. BAG ☒ n. PLASTIC BOTTLE ☐ r. OTHER

☐ c. TANK INSIDE BUILDING ☐ g. CARBOY ☐ k. BOX ☒ o. TOTE BIN

☐ d. STEEL DRUM ☐ h. SILO ☐ l. CYLINDER ☐ p. TANK WAGON

RESSURE ☒ a. AMBIENT ☐ b. ABOVE AMBIENT ☐ c. BELOW AMBIENT

MPERATURE ☒ a. AMBIENT ☐ b. ABOVE AMBIENT ☐ c. BELOW AMBIENT ☐ d. CRYOGENIC

	HAZARDOUS COMPONENT (For mixture or waste only)	EHS	RS 246b	CAS
226	227	☐ Yes 228	☐ Yes	
230	231	☐ Yes 232	☐ Yes	
234	235	☐ Yes 236	☐ Yes	
238	239	☐ Yes 240	☐ Yes	
242	243	☐ Yes 244	☐ Yes	

s components are present at greater than 1% by weight if non-carcinogenic, or 0.1% by weight if carcinogenic, attach additional sheets of paper capturing the required inform

L LOCALLY COLLECTED INFORMATION

ENTERED

ease Sign Here

orting Chemicals subject to EPCRA reporting thresholds must sign each Chemical Description page for each EPCRA reported chemical

I. FACILITY INFORMATION

SS NAME (Same as FACILITY NAME or DBA – Doing Business As)

nt Photographic Chemicals

AL LOCATION | 201 CHEMICAL LOCATION CONFIDENTIAL (EPCRA) ☐ YES ☒ NO

rmenita Rd. #B Norwalk, CA 90650

Y ID # | F | A | 0 | 0 | 3 | 1 | 5 | 6 | 5 | | | | | | MAP# (optional) 203 | GRID# (optional)

II. CHEMICAL INFORMATION

AL NAME 205 | TRADE SECRET ☐ Yes ☒ No

If Subject to EPCRA, refer to instructions

6 EC LR 100 DEV REPL PT A 55G DR

N NAME 207 | EHS* ☐ Yes ☒ No 208 | RS* ☐ Yes ☐

209 | *If EHS or RS is "Yes", all amounts below must

ixture

DE HAZARD CLASSES (Complete if required by CUPA)

OUS MATERIAL (ck one item only) ☐ a. PURE ☒ b. MIXTURE ☐ c. WASTE 211 | RADIOACTIVE ☐ Yes ☐ No 212 | CURIES

L STATE (item only) ☐ a. SOLID ☒ b. LIQUID ☐ c. GAS 213 | LARGEST CONTAINER

ARD CATEGORIES (hat apply) ☐ a. FIRE ☐ b. REACTIVE ☐ c. PRESSURE RELEASE ☒ d. ACUTE HEALTH ☐ e. CHRONIC HEALTH

DAILY AMOUNT 217	MAXIMUM DAILY AMOUNT 218	ANNUAL WASTE AMOUNT 219	STATE WASTE C
	7532	0	NA

221 DAYS ON SITE: 365

☐ a. GALLONS ☐ b. CUBIC FEET ☒ c. POUNDS ☐ d. TONS (item only)

* If EHS, amount must be in pounds

ER ☐ a. ABOVE GROUND TANK ☒ e. PLASTIC/NONMETALLIC DRUM ☐ i. FIBER DRUM ☐ m. GLASS BOTTLE ☐ q. RAIL CAR
☐ b. UNDERGROUND TANK ☒ f. CAN ☐ j. BAG ☒ n. PLASTIC BOTTLE ☐ r. OTHER
☐ c. TANK INSIDE BUILDING ☐ g. CARBOY ☐ k. BOX ☒ o. TOTE BIN
☐ d. STEEL DRUM ☐ h. SILO ☐ l. CYLINDER ☐ p. TANK WAGON

PRESSURE ☒ a. AMBIENT ☐ b. ABOVE AMBIENT ☐ c. BELOW AMBIENT

TEMPERATURE ☒ a. AMBIENT ☐ b. ABOVE AMBIENT ☐ c. BELOW AMBIENT ☐ d. CRYOGENIC

T	HAZARDOUS COMPONENT (For mixture or waste only)	EHS	RS 240b	C
226	227	☐ Yes 228	☐ Yes	
230	231	☐ Yes 232	☐ Yes	
234	235	☐ Yes 236	☐ Yes	
238	239	☐ Yes 240	☐ Yes	
242	243	☐ Yes 244	☐ Yes	

ous components are present at greater than 1% by weight if non-carcinogenic, or 0.1% by weight if carcinogenic, attach additional sheets of paper capturing the required infor

AL LOCALLY COLLECTED INFORMATION

lease Sign Here

porting Chemicals subject to EPCRA reporting thresholds must sign each Chemical Description page for each EPCRA reported chemic

NAME (Same as FACILITY NAME or DBA – Doing Business As)

Photographic Chemicals

LOCATION

enita Rd. #B Norwalk, CA 90650

CHEMICAL LOCATION CONFIDENTIAL (EPCRA) ☐ YES ☒ NO

D # F A 0 0 3 1 5 6 5

MAP# (optional)

GRID# (optional)

II. CHEMICAL INFORMATION

NAME

EC1 RA LR DEVELOPER REP 4X20L

TRADE SECRET ☐ Yes ☒ No

If Subject to EPCRA, refer to instructions

NAME

EHS* ☐ Yes ☒ No RS* ☐ Yes ☐ No

*If EHS or RS is "Yes", all amounts below must be in

ure

HAZARD CLASSES (Complete if required by CUPA)

S MATERIAL (one item only) ☐ a. PURE ☒ b. MIXTURE ☐ c. WASTE

RADIOACTIVE ☐ Yes ☐ No

CURIES

TATE (m only) ☐ a. SOLID ☒ b. LIQUID ☐ c. GAS

LARGEST CONTAINER

D CATEGORIES (apply) ☐ a. FIRE ☐ b. REACTIVE ☐ c. PRESSURE RELEASE ☒ d. ACUTE HEALTH ☐ e. CHRONIC HEALTH

AILY AMOUNT	MAXIMUM DAILY AMOUNT	ANNUAL WASTE AMOUNT	STATE WASTE CODE
	4400	0	NA

☐ a. GALLONS ☐ b. CUBIC FEET ☒ c. POUNDS ☐ d. TONS (m only) * If EHS, amount must be in pounds

DAYS ON SITE: 365

☐ a. ABOVE GROUND TANK ☒ e. PLASTIC/NONMETALLIC DRUM ☐ i. FIBER DRUM ☐ m. GLASS BOTTLE ☐ q. RAIL CAR
☐ b. UNDERGROUND TANK ☒ f. CAN ☐ j. BAG ☒ n. PLASTIC BOTTLE ☐ r. OTHER
☐ c. TANK INSIDE BUILDING ☐ g. CARBOY ☐ k. BOX ☒ o. TOTE BIN
☐ d. STEEL DRUM ☐ h. SILO ☐ l. CYLINDER ☐ p. TANK WAGON

RESSURE ☒ a. AMBIENT ☐ b. ABOVE AMBIENT ☐ c. BELOW AMBIENT

MPERATURE ☒ a. AMBIENT ☐ b. ABOVE AMBIENT ☐ c. BELOW AMBIENT ☐ d. CRYOGENIC

	HAZARDOUS COMPONENT (For mixture or waste only)	EHS	RS	CAS
226	227	☐ Yes 228	☐ Yes	
230	231	☐ Yes 232	☐ Yes	
234	235	☐ Yes 236	☐ Yes	
238	239	☐ Yes 240	☐ Yes	
242	243	☐ Yes 244	☐ Yes	

components are present at greater than 1% by weight if non-carcinogenic, or 0.1% by weight if carcinogenic, attach additional sheets of paper capturing the required informati

LOCALLY COLLECTED INFORMATION

UNTIERED

ase Sign Here

orting Chemicals subject to EPCRA reporting thresholds must sign each Chemical Description page for each EPCRA reported chemical.)

FFICIAL USE ONLY

I. FACILITY INFORMATION

ESS NAME (Same as FACILITY NAME or DBA – Doing Business As)
lunt Photographic Chemicals

ICAL LOCATION 201 | CHEMICAL LOCATION CONFIDENTIAL (EPCRA) ☐ YES ☒ NO
Carmenita Rd. #B Norwalk, CA 90650

TY ID # F A 0 0 3 1 5 6 5 | MAP# (optional) 203 | GRID# (optional)

II. CHEMICAL INFORMATION

CAL NAME 205 | TRADE SECRET ☐ Yes ☒ No
90 EC1 RA LR DEV REP 4X10L | If Subject to EPCRA, refer to instructions

ON NAME 207 | EHS* ☐ Yes ☒ No 208 | RS* ☐ Yes ☐ N
nixture 209 | *If EHS or RS is "Yes", all amounts below must be

ODE HAZARD CLASSES (Complete if required by CUPA)

OUS MATERIAL (heck one item only) ☐ a. PURE ☒ b. MIXTURE ☐ c. WASTE 211 | RADIOACTIVE ☐ Yes ☐ No 212 | CURIES

AL STATE (r item only) ☐ a. SOLID ☒ b. LIQUID ☐ c. GAS 214 | LARGEST CONTAINER

ZARD CATEGORIES (l that apply) ☐ a. FIRE ☐ b. REACTIVE ☐ c. PRESSURE RELEASE ☒ d. ACUTE HEALTH ☐ e. CHRONIC HEALTH

E DAILY AMOUNT 217 | MAXIMUM DAILY AMOUNT 218 | ANNUAL WASTE AMOUNT 219 | STATE WASTE CODE

	8648	0	NA

e item only) ☐ a. GALLONS ☐ b. CUBIC FEET ☒ c. POUNDS ☐ d. TONS * If EHS, amount must be in pounds. 221 DAYS ON SITE: 365

ER ☐ a. ABOVE GROUND TANK ☒ e. PLASTIC/NONMETALLIC DRUM ☐ i. FIBER DRUM ☐ m. GLASS BOTTLE ☐ q. RAIL CAR
☐ b. UNDERGROUND TANK ☒ f. CAN ☐ j. BAG ☒ n. PLASTIC BOTTLE ☐ r. OTHER
☐ c. TANK INSIDE BUILDING ☐ g. CARBOY ☐ k. BOX ☒ o. TOTE BIN
☐ d. STEEL DRUM ☐ h. SILO ☐ l. CYLINDER ☐ p. TANK WAGON

PRESSURE: ☒ a. AMBIENT ☐ b. ABOVE AMBIENT ☐ c. BELOW AMBIENT

TEMPERATURE: ☒ a. AMBIENT ☐ b. ABOVE AMBIENT ☐ c. BELOW AMBIENT ☐ d. CRYOGENIC

T	HAZARDOUS COMPONENT (For mixture or waste only)	EHS	RS 246b	CAS
226	227	☐ Yes 228	☐ Yes	
230	231	☐ Yes 232	☐ Yes	
234	235	☐ Yes 236	☐ Yes	
238	239	☐ Yes 240	☐ Yes	
242	243	☐ Yes 244	☐ Yes	

us components are present at greater than 1% by weight if non-carcinogenic, or 0.1% by weight if carcinogenic, attach additional sheets of paper containing the required informati

AL LOCALLY COLLECTED INFORMATION

ENTERED

lease Sign Here
porting Chemicals subject to EPCRA reporting thresholds must sign each Chemical Description page for each EPCRA reported chemical.)

FFICIAL USE ONLY | DATE RECEIVED

☒ ADD ☐ DELETE ☐ REVISE REPORTING YEAR 2005

I. FACILITY INFORMATION

BUSINESS NAME (Same as FACILITY NAME or DBA – Doing Business As)
Fuji Hunt Photographic Chemicals

CHEMICAL LOCATION 201
820 Carmenita Rd. #B Norwalk, CA 90650

CHEMICAL LOCATION CONFIDENTIAL (EPCRA) ☐ YES ☒ NO

FACILITY ID # F A 0 0 3 1 5 6 5

MAP# (optional) 203

GRID# (optional)

II. CHEMICAL INFORMATION

CHEMICAL NAME 205
953 Ultra-V 4000

TRADE SECRET ☐ Yes ☒ No
If Subject to EPCRA, refer to instructions

COMMON NAME 207

EHS* ☐ Yes ☒ No 208 RS* ☐ Yes ☐ N

CAS# mixture 209

*If EHS or RS is "Yes", all amounts below must be

FIRE CODE HAZARD CLASSES (Complete if required by CUPA)

HAZARDOUS MATERIAL (Check one item only) ☐ a. PURE ☒ b. MIXTURE ☐ c. WASTE 211

RADIOACTIVE ☐ Yes ☐ No 212 CURIES

PHYSICAL STATE (Check one item only) ☐ a. SOLID ☒ b. LIQUID ☐ c. GAS 214

LARGEST CONTAINER

SUDDEN HAZARD CATEGORIES (Check all that apply) ☐ a. FIRE ☐ b. REACTIVE ☐ c. PRESSURE RELEASE ☒ d. ACUTE HEALTH ☐ e. CHRONIC HEALTH

AVERAGE DAILY AMOUNT 217	MAXIMUM DAILY AMOUNT 218	ANNUAL WASTE AMOUNT 219	STATE WASTE COD
0	1760	0	NA

UNITS* (Check one item only) ☐ a. GALLONS ☐ b. CUBIC FEET ☒ c. POUNDS ☐ d. TONS
* If EHS, amount must be in pounds

221 DAYS ON SITE: 365

AVERAGE CONTAINER ☐ a. ABOVE GROUND TANK ☒ e. PLASTIC/NONMETALLIC DRUM ☐ i. FIBER DRUM ☐ m. GLASS BOTTLE ☐ q. RAIL CAR
☐ b. UNDERGROUND TANK ☒ f. CAN ☐ j. BAG ☒ n. PLASTIC BOTTLE ☐ r. OTHER
☐ c. TANK INSIDE BUILDING ☐ g. CARBOY ☐ k. BOX ☒ o. TOTE BIN
☐ d. STEEL DRUM ☐ h. SILO ☐ l. CYLINDER ☐ p. TANK WAGON

AVERAGE PRESSURE ☒ a. AMBIENT ☐ b. ABOVE AMBIENT ☐ c. BELOW AMBIENT

AVERAGE TEMPERATURE ☒ a. AMBIENT ☐ b. ABOVE AMBIENT ☐ c. BELOW AMBIENT ☐ d. CRYOGENIC

%WT	HAZARDOUS COMPONENT (For mixture or waste only)	EHS	RS 24b	CA
226	227	☐ Yes 228	☐ Yes	
230	231	☐ Yes 232	☐ Yes	
234	235	☐ Yes 236	☐ Yes	
238	239	☐ Yes 240	☐ Yes	
242	243	☐ Yes 244	☐ Yes	

Hazardous components are present at greater than 1% by weight if non-carcinogenic, or 0.1% by weight if carcinogenic, attach additional sheets of paper capturing the required infor

ENTERED

TIONAL LOCALLY COLLECTED INFORMATION

RA, Please Sign Here
ties reporting Chemicals subject to EPCRA reporting thresholds must sign each Chemical Description page for each EPCRA reported chemic

OFFICIAL USE ONLY	DATE RECEIVED	REVIEWED BY

Photographic Chemicals

LOCATION

enita Rd. #B Norwalk, CA 90650

201 CHEMICAL LOCATION CONFIDENTIAL (EPCRA) ☐ YES ☒ NO

D # F A 0 0 3 1 5 6 5 1 | MAP# (optional) 203 | GRID# (optional)

II. CHEMICAL INFORMATION

NAME

30

205 TRADE SECRET ☐ Yes ☒ No
If Subject to EPCRA, refer to instructions

NAME 207 EHS* ☐ Yes ☒ No 208 | RS* ☐ Yes

ure 209 *If EHS or RS is "Yes", all amounts below must

HAZARD CLASSES (Complete if required by CUPA)

MATERIAL (one item only) ☐ a. PURE ☒ b. MIXTURE ☐ c. WASTE 211 | RADIOACTIVE ☐ Yes ☐ No 212 | CURIES

TATE (one only) ☐ a. SOLID ☒ b. LIQUID ☐ c. GAS 214 | LARGEST CONTAINER

D CATEGORIES (apply) ☐ a. FIRE ☐ b. REACTIVE ☐ c. PRESSURE RELEASE ☒ d. ACUTE HEALTH ☐ e. CHRONIC HEALTH

AILY AMOUNT 217	MAXIMUM DAILY AMOUNT 218	ANNUAL WASTE AMOUNT 219	STATE WASTE CO
	1684	0	NA

221 DAYS ON SITE: 365

☐ a. GALLONS ☐ b. CUBIC FEET ☒ c. POUNDS ☐ d. TONS
n only) * If EHS, amount must be in pounds

☐ a. ABOVE GROUND TANK ☒ e. PLASTIC/NONMETALLIC DRUM ☐ i. FIBER DRUM ☐ m. GLASS BOTTLE ☐ q. RAIL CAR
☐ b. UNDERGROUND TANK ☒ f. CAN ☐ j. BAG ☒ n. PLASTIC BOTTLE ☐ r. OTHER
☐ c. TANK INSIDE BUILDING ☐ g. CARBOY ☐ k. BOX ☒ o. TOTE BIN
☐ d. STEEL DRUM ☐ h. SILO ☐ l. CYLINDER ☐ p. TANK WAGON

ESSURE ☒ a. AMBIENT ☐ b. ABOVE AMBIENT ☐ c. BELOW AMBIENT

MPERATURE ☒ a. AMBIENT ☐ b. ABOVE AMBIENT ☐ c. BELOW AMBIENT ☐ d. CRYOGENIC

	HAZARDOUS COMPONENT (For mixture or waste only)	EHS	RS 246b	C
226	227	☐ Yes 228	☐ Yes	
230	231	☐ Yes 232	☐ Yes	
234	235	☐ Yes 236	☐ Yes	
238	239	☐ Yes 240	☐ Yes	
242	243	☐ Yes 244	☐ Yes	

components are present at greater than 1% by weight if non-carcinogenic, or 0.1% by weight if carcinogenic, attach additional sheets of paper capturing the required infor

LOCALLY COLLECTED INFORMATION

ENTERED

ase Sign Here
rting Chemicals subject to EPCRA reporting thresholds must sign each Chemical Description page for each EPCRA reported chemica

OFFICIAL USE ONLY

SS NAME (Same as FACILITY NAME or DBA – Doing Business As)

ant Photographic Chemicals

CAL LOCATION

armenita Rd. #B Norwalk, CA 90650

201 CHEMICAL LOCATION CONFIDENTIAL (EPCRA) ☐ YES ☒ NO

TY ID # F A 0 0 3 1 5 6 5 1

MAP# (optional) 203 GRID# (optional)

II. CHEMICAL INFORMATION

CAL NAME

Poly-Sil SP-ZX

205 TRADE SECRET ☐ Yes ☒ No

If Subject to EPCRA, refer to instructio

ON NAME

mixture

207 EHS* ☐ Yes ☒ No 208 RS* ☐ Y

209 *If EHS or RS is "Yes", all amounts below

ODE HAZARD CLASSES (Complete if required by CUPA)

OUS MATERIAL (heck one item only) ☐ a. PURE ☒ b. MIXTURE ☐ c. WASTE

211 RADIOACTIVE ☐ Yes ☐ No 212 CURIES

AL STATE (e item only) ☐ a. SOLID ☒ b. LIQUID ☐ c. GAS

214 LARGEST CONTAINER

ZARD CATEGORIES (that apply) ☐ a. FIRE ☐ b. REACTIVE ☐ c. PRESSURE RELEASE ☒ d. ACUTE HEALTH ☐ e. CHRONIC HEALTH

E DAILY AMOUNT 217	MAXIMUM DAILY AMOUNT 218	ANNUAL WASTE AMOUNT 219	STATE WAST
	5508	0	NA

221 DAYS ON SITE 365

e item only) ☐ a. GALLONS ☐ b. CUBIC FEET ☒ c. POUNDS ☐ d. TONS * If EHS, amount must be in pounds

NER ☐ a. ABOVE GROUND TANK ☒ e. PLASTIC/NONMETALLIC DRUM ☐ i. FIBER DRUM ☐ m. GLASS BOTTLE ☐ q. RAIL
☐ b. UNDERGROUND TANK ☒ f. CAN ☐ j. BAG ☒ n. PLASTIC BOTTLE ☐ r. OTHER
☐ c. TANK INSIDE BUILDING ☐ g. CARBOY ☐ k. BOX ☒ o. TOTE BIN
☐ d. STEEL DRUM ☐ h. SILO ☐ l. CYLINDER ☐ p. TANK WAGON

E PRESSURE ☒ a. AMBIENT ☐ b. ABOVE AMBIENT ☐ c. BELOW AMBIENT

R TEMPERATURE ☒ a. AMBIENT ☐ b. ABOVE AMBIENT ☐ c. BELOW AMBIENT ☐ d. CRYOGENIC

NT	HAZARDOUS COMPONENT (For mixture or waste only)	EHS	RS 240b
226	227	228 ☐ Yes	☐ Yes
230	231	232 ☐ Yes	☐ Yes
234	235	236 ☐ Yes	☐ Yes
238	239	240 ☐ Yes	☐ Yes
242	243	244 ☐ Yes	☐ Yes

rdous components are present at greater than 1% by weight if non-carcinogenic, or 0.1% by weight if carcinogenic, attach additional sheets of paper capturing the requir

ONAL LOCALLY COLLECTED INFORMATION



. Please Sign Here

reporting Chemicals subject to EPCRA reporting thresholds must sign each Chemical Description page for each EPCRA reported ch

I. FACILITY INFORMATION

SS NAME (Same as FACILITY NAME or DBA – Doing Business As)

nt Photographic Chemicals

CAL LOCATION 201

armenita Rd. #B Norwalk, CA 90650

CHEMICAL LOCATION CONFIDENTIAL (EPCRA) ☐ YES ☒ NO

Y ID #	F	A	0	0	3	1	5	6	5						MAP# (optional) 203	GRID# (optional)

II. CHEMICAL INFORMATION

CAL NAME 205

A-309F Blanket & Roller Wash

TRADE SECRET ☐ Yes ☒ No

If Subject to EPCRA, refer to instructions

ON NAME 207

EHS* ☐ Yes ☒ No 208 RS* ☐ Yes ☐ N

ixture 209

*If EHS or RS is "Yes", all amounts below must be

DE HAZARD CLASSES (Complete if required by CUPA)

OUS MATERIAL (ck one item only) ☐ a. PURE ☒ b. MIXTURE ☐ c. WASTE 211

RADIOACTIVE ☐ Yes ☐ No 212 CURIES

L STATE (item only) ☐ a. SOLID ☒ b. LIQUID ☐ c. GAS 214

LARGEST CONTAINER

ARD CATEGORIES (hat apply) ☐ a. FIRE ☐ b. REACTIVE ☐ c. PRESSURE RELEASE ☒ d. ACUTE HEALTH ☐ e. CHRONIC HEALTH

DAILY AMOUNT 217	MAXIMUM DAILY AMOUNT 218	ANNUAL WASTE AMOUNT 219	STATE WASTE COD
	6384	0	NA

221 ☐ a. GALLONS ☐ b. CUBIC FEET ☒ c. POUNDS ☐ d. TONS (item only) * If EHS, amount must be in pounds

DAYS ON SITE: 365

☐ a. ABOVE GROUND TANK ☒ e. PLASTIC/NONMETALLIC DRUM ☐ i. FIBER DRUM ☐ m. GLASS BOTTLE ☐ q. RAIL CAR

☐ b. UNDERGROUND TANK ☒ f. CAN ☐ j. BAG ☒ n. PLASTIC BOTTLE ☐ r. OTHER

☐ c. TANK INSIDE BUILDING ☐ g. CARBOY ☐ k. BOX ☒ o. TOTE BIN

☐ d. STEEL DRUM ☐ h. SILO ☐ l. CYLINDER ☐ p. TANK WAGON

PRESSURE ☒ a. AMBIENT ☐ b. ABOVE AMBIENT ☐ c. BELOW AMBIENT

TEMPERATURE ☒ a. AMBIENT ☐ b. ABOVE AMBIENT ☐ c. BELOW AMBIENT ☐ d. CRYOGENIC

	HAZARDOUS COMPONENT (For mixture or waste only)	EHS	RS 246	CAS
226	227	☐ Yes 228	☐ Yes	
230	231	☐ Yes 232	☐ Yes	
234	235	☐ Yes 236	☐ Yes	
238	239	☐ Yes 240	☐ Yes	
242	243	☐ Yes 244	☐ Yes	

n components are present at greater than 1% by weight if non-carcinogenic, or 0.1% by weight if carcinogenic, attach additional sheets of paper capturing the required informa

AL LOCALLY COLLECTED INFORMATION

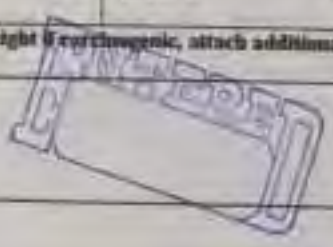

ease Sign Here

orting Chemicals subject to EPCRA reporting thresholds must sign each Chemical Description page for each EPCRA reported chemical.

SS NAME (Same as FACILITY NAME or DBA – Doing Business As)

nt Photographic Chemicals

CAL LOCATION	201	CHEMICAL LOCATION CONFIDENTIAL (EPCRA) ☐ YES ☒ NO
rmenita Rd. #B Norwalk, CA 90650		

Y ID #	F	A	0	0	3	1	5	6	5						MAP# (optional) 203	GRID# (optional)

II. CHEMICAL INFORMATION

CAL NAME	205	TRADE SECRET ☐ Yes ☒ No (If subject to EPCRA, refer to instructions)
Ultra V 2000		
ON NAME	207	EHS* ☐ Yes ☒ No 208	RS* ☐ Yes ☐ No
ixture	209	*If EHS or RS is "Yes", all amounts below must be i

DE HAZARD CLASSES (Complete if required by CUPA)

DUS MATERIAL (ck one item only)	☐ a. PURE ☒ b. MIXTURE ☐ c. WASTE	211	RADIOACTIVE ☐ Yes ☐ No 212	CURIES
L STATE (e item only)	☐ a. SOLID ☒ b. LIQUID ☐ c. GAS	214	LARGEST CONTAINER	
ARD CATEGORIES (that apply)	☐ a. FIRE ☐ b. REACTIVE ☐ c. PRESSURE RELEASE ☒ d. ACUTE HEALTH ☐ e. CHRONIC HEALTH			

E DAILY AMOUNT 217	MAXIMUM DAILY AMOUNT 218	ANNUAL WASTE AMOUNT 219	STATE WASTE CODE
	2822	0	NA

item only) ☐ a. GALLONS ☐ b. CUBIC FEET ☒ c. POUNDS ☐ d. TONS * If EHS, amount must be in pounds	221 DAYS ON SITE: 365

ER ☐ a. ABOVE GROUND TANK ☒ e. PLASTIC/NONMETALLIC DRUM ☐ i. FIBER DRUM ☐ m. GLASS BOTTLE ☐ q. RAIL CAR
☐ b. UNDERGROUND TANK ☒ f. CAN ☐ j. BAG ☒ n. PLASTIC BOTTLE ☐ r. OTHER
☐ c. TANK INSIDE BUILDING ☐ g. CARBOY ☐ k. BOX ☒ o. TOTE BIN
☐ d. STEEL DRUM ☐ h. SILO ☐ l. CYLINDER ☐ p. TANK WAGON

PRESSURE ☒ a. AMBIENT ☐ b. ABOVE AMBIENT ☐ c. BELOW AMBIENT

TEMPERATURE ☒ a. AMBIENT ☐ b. ABOVE AMBIENT ☐ c. BELOW AMBIENT ☐ d. CRYOGENIC

T	HAZARDOUS COMPONENT (For mixture or waste only)	EHS	RS 246b	CAS
226	227	☐ Yes 228	☐ Yes	
230	231	☐ Yes 232	☐ Yes	
234	235	☐ Yes 236	☐ Yes	
238	239	☐ Yes 240	☐ Yes	
242	243	☐ Yes 244	☐ Yes	

ose components are present at greater than 1% by weight if non-carcinogenic, or 0.1% by weight if carcinogenic, attach additional sheets of paper capturing the required informat

AL LOCALLY COLLECTED INFORMATION

ENTERED

lease Sign Here

porting Chemicals subject to EPCRA reporting thresholds must sign each Chemical Description page for each EPCRA reported chemical.)

OFFICIAL USE ONLY	DATE RECEIVED	REVIEWED BY

AME (Same as FACILITY NAME or DBA – Doing Business As)

notographic Chemicals

OCATION | 201 | CHEMICAL LOCATION CONFIDENTIAL (EPCRA) ☐ YES ☒ NO

ta Rd. #B Norwalk, CA 90650

#	F	A	0	0	3	1	5	6	5					1	MAP# (optional) 203	GRID# (optional)

II. CHEMICAL INFORMATION

AME 205 | TRADE SECRET ☐ Yes ☒ No (If Subject to EPCRA, refer to instructions)

SIL II

AME 207 | EHS* ☐ Yes ☒ No 208 | RS* ☐ Yes ☐ No

re 209 | *If EHS or RS is "Yes", all amounts below must be in lb

AZARD CLASSES (Complete if required by CUPA)

MATERIAL (e item only) ☐ a. PURE ☒ b. MIXTURE ☐ c. WASTE	211	RADIOACTIVE ☐ Yes ☐ No	212 CURIES
ATE only) ☐ a. SOLID ☒ b. LIQUID ☐ c. GAS	214	LARGEST CONTAINER	

CATEGORIES (pply) ☐ a. FIRE ☐ b. REACTIVE ☐ c. PRESSURE RELEASE ☒ d. ACUTE HEALTH ☐ e. CHRONIC HEALTH

LY AMOUNT 217	MAXIMUM DAILY AMOUNT 218	ANNUAL WASTE AMOUNT 219	STATE WASTE CODE
	1920	0	NA

☐ a. GALLONS ☐ b. CUBIC FEET ☒ c. POUNDS ☐ d. TONS (only) * If EHS, amount must be in pounds

221 DAYS ON SITE: 365

☐ a. ABOVE GROUND TANK ☒ e. PLASTIC/NONMETALLIC DRUM ☐ i. FIBER DRUM ☐ m. GLASS BOTTLE ☐ q. RAIL CAR
☐ b. UNDERGROUND TANK ☒ f. CAN ☐ j. BAG ☒ n. PLASTIC BOTTLE ☐ r. OTHER
☐ c. TANK INSIDE BUILDING ☐ g. CARBOY ☐ k. BOX ☒ o. TOTE BIN
☐ d. STEEL DRUM ☐ h. SILO ☐ l. CYLINDER ☐ p. TANK WAGON

ESSURE ☒ a. AMBIENT ☐ b. ABOVE AMBIENT ☐ c. BELOW AMBIENT

MPERATURE ☒ a. AMBIENT ☐ b. ABOVE AMBIENT ☐ c. BELOW AMBIENT ☐ d. CRYOGENIC

	HAZARDOUS COMPONENT (For mixture or waste only)	EHS	RS 240b	CAS #
26	227	☐ Yes 228	☐ Yes	
30	231	☐ Yes 232	☐ Yes	
34	235	☐ Yes 236	☐ Yes	
38	239	☐ Yes 240	☐ Yes	
42	243	☐ Yes 244	☐ Yes	

components are present at greater than 1% by weight if non-carcinogenic, or 0.1% by weight if carcinogenic, attach additional sheets of paper capturing the required information

. LOCALLY COLLECTED INFORMATION

ase Sign Here

rting Chemicals subject to EPCRA reporting thresholds must sign each Chemical Description page for each EPCRA reported chemical.)

FFICIAL USE ONLY	DATE RECEIVED	REVIEWED BY

I. FACILITY INFORMATION

NESS NAME (Same as FACILITY NAME or DBA - Doing Business As)
Hunt Photographic Chemicals

ICAL LOCATION 201
Carmenita Rd. #B Norwalk, CA 90650

CHEMICAL LOCATION CONFIDENTIAL (EPCRA) ☐ YES ☒ NO

ITY ID #	F	A	0	0	3	1	5	6	5						MAP# (optional) 203	GRID# (optional)

II. CHEMICAL INFORMATION

ICAL NAME 205
Oxy-Web Autowash WM

TRADE SECRET ☐ Yes ☒ No
If Subject to EPCRA, refer to instructions

MON NAME 207
mixture

EHS* ☐ Yes ☒ No 208 | RS* ☐ Yes ☐

*If EHS or RS is "Yes", all amounts below must b

CODE HAZARD CLASSES (Complete if required by CUPA)

RDOUS MATERIAL (Check one item only) ☐ a. PURE ☒ b. MIXTURE ☐ c. WASTE 211

RADIOACTIVE ☐ Yes ☐ No 212 | CURIES

CAL STATE (one item only) ☐ a. SOLID ☒ b. LIQUID ☐ c. GAS 214

LARGEST CONTAINER

AZARD CATEGORIES (all that apply) ☐ a. FIRE ☐ b. REACTIVE ☐ c. PRESSURE RELEASE ☒ d. ACUTE HEALTH ☐ e. CHRONIC HEALTH

GE DAILY AMOUNT 217	MAXIMUM DAILY AMOUNT 218	ANNUAL WASTE AMOUNT 219	STATE WASTE CO
7	31954	0	NA

221 DAYS ON SITE: 365

☐ a. GALLONS ☐ b. CUBIC FEET ☒ c. POUNDS ☐ d. TONS
* If EHS, amount must be in pounds

ne item only)

ZE
INER ☐ a. ABOVE GROUND TANK ☒ c. PLASTIC/NONMETALLIC DRUM ☐ i. FIBER DRUM ☐ m. GLASS BOTTLE ☐ q. RAIL CAR
☐ b. UNDERGROUND TANK ☒ f. CAN ☐ j. BAG ☒ n. PLASTIC BOTTLE ☐ r. OTHER
☐ c. TANK INSIDE BUILDING ☐ g. CARBOY ☐ k. BOX ☒ o. TOTE BIN
☐ d. STEEL DRUM ☐ h. SILO ☐ l. CYLINDER ☐ p. TANK WAGON

E PRESSURE ☒ a. AMBIENT ☐ b. ABOVE AMBIENT ☐ c. BELOW AMBIENT

E TEMPERATURE ☒ a. AMBIENT ☐ b. ABOVE AMBIENT ☐ c. BELOW AMBIENT ☐ d. CRYOGENIC

WT	HAZARDOUS COMPONENT (For mixture or waste only)	EHS	RS 246b	CA
226	227	☐Yes 228	☐Yes	
230	231	☐Yes 232	☐Yes	
234	235	☐Yes 236	☐Yes	
238	239	☐Yes 240	☐Yes	
242	243	☐Yes 244	☐Yes	

ardous components are present at greater than 1% by weight if non-carcinogenic, or 0.1% by weight if carcinogenic, attach additional sheets of paper capturing the required infor

ONAL LOCALLY COLLECTED INFORMATION

RECEIVED

. Please Sign Here
reporting Chemicals subject to EPCRA reporting thresholds must sign each Chemical Description page for each EPCRA reported chemica

OFFICIAL USE ONLY

DATE RECEIVED

I. FACILITY INFORMATION

SS NAME (Same as FACILITY NAME or DBA – Doing Business As)
nt Photographic Chemicals

AL LOCATION 201 | CHEMICAL LOCATION CONFIDENTIAL (EPCRA) ☐ YES ☒ NO
rmenita Rd. #B Norwalk, CA 90650

Y ID # | F | A | 0 | 0 | 3 | 1 | 5 | 6 | 5 | | | | | | 1 | MAP# (optional) 203 | GRID# (optional)

II. CHEMICAL INFORMATION

AL NAME 205 | TRADE SECRET ☐ Yes ☒ No
Vision 30 | If Subject to EPCRA, refer to instructions

N NAME 207 | EHS* ☐ Yes ☒ No 208 | RS* ☐ Yes ☐ No
ixture 209 | *If EHS or RS is "Yes", all amounts below must be i

DE HAZARD CLASSES (Complete if required by CUPA)

OUS MATERIAL (ck one item only) ☐ a. PURE ☒ b. MIXTURE ☐ c. WASTE 211 | RADIOACTIVE ☐ Yes ☐ No 212 | CURIES

STATE (item only) ☐ a. SOLID ☒ b. LIQUID ☐ c. GAS 214 | LARGEST CONTAINER

ARD CATEGORIES (hat apply) ☐ a. FIRE ☐ b. REACTIVE ☐ c. PRESSURE RELEASE ☒ d. ACUTE HEALTH ☐ e. CHRONIC HEALTH

DAILY AMOUNT 217	MAXIMUM DAILY AMOUNT 218	ANNUAL WASTE AMOUNT 219	STATE WASTE CODE
	22070	0	NA

221 DAYS ON SITE: 365

item only) ☐ a. GALLONS ☐ b. CUBIC FEET ☒ c. POUNDS ☐ d. TONS
* If EHS, amount must be in pounds

ER ☐ a. ABOVE GROUND TANK ☒ e. PLASTIC/NONMETALLIC DRUM ☐ i. FIBER DRUM ☐ m. GLASS BOTTLE ☐ q. RAIL CAR
☐ b. UNDERGROUND TANK ☒ f. CAN ☐ j. BAG ☒ n. PLASTIC BOTTLE ☐ r. OTHER
☐ c. TANK INSIDE BUILDING ☐ g. CARBOY ☐ k. BOX ☒ o. TOTE BIN
☐ d. STEEL DRUM ☐ h. SILO ☐ l. CYLINDER ☐ p. TANK WAGON

PRESSURE ☒ a. AMBIENT ☐ b. ABOVE AMBIENT ☐ c. BELOW AMBIENT

TEMPERATURE ☒ a. AMBIENT ☐ b. ABOVE AMBIENT ☐ c. BELOW AMBIENT ☐ d. CRYOGENIC

T	HAZARDOUS COMPONENT (For mixture or waste only)	EHS	RS 240b	CAS
226	227	☐ Yes 228	☐ Yes	
230	231	☐ Yes 232	☐ Yes	
234	235	☐ Yes 236	☐ Yes	
238	239	☐ Yes 240	☐ Yes	
242	243	☐ Yes 244	☐ Yes	

ous components are present at greater than 1% by weight if non-carcinogenic, or 0.1% by weight if carcinogenic, attach additional sheets of paper capturing the required informat

AL LOCALLY COLLECTED INFORMATION

Please Sign Here
porting Chemicals subject to EPCRA reporting thresholds must sign each Chemical Description page for each EPCRA reported chemical.)

OFFICIAL USE ONLY | DATE RECEIVED | REVIEWED BY

I. FACILITY INFORMATION

S NAME (Same as FACILITY NAME or DBA – Doing Business As)
nt Photographic Chemicals

AL LOCATION 201 | CHEMICAL LOCATION CONFIDENTIAL (EPCRA) ☐ YES ☒ NO
menita Rd. #B Norwalk, CA 90650

Y ID #	F	A	0	0	3	1	5	6	5					1	MAP# (optional) 203	GRID# (optional)

II. CHEMICAL INFORMATION

AL NAME 205 | TRADE SECRET ☐ Yes ☒ No
If Subject to EPCRA, refer to instructions
R.C.

N NAME 207 | EHS* ☐ Yes ☒ No 208 | RS* ☐ Yes ☐ N
xture 209 | *If EHS or RS is "Yes", all amounts below must be

DE HAZARD CLASSES (Complete if required by CUPA)

OUS MATERIAL (ck one item only) ☐ a. PURE ☒ b. MIXTURE ☐ c. WASTE 211 | RADIOACTIVE ☐ Yes ☐ No 212 | CURIES

L STATE (item only) ☐ a. SOLID ☒ b. LIQUID ☐ c. GAS 214 | LARGEST CONTAINER

ARD CATEGORIES (hat apply) ☐ a. FIRE ☐ b. REACTIVE ☐ c. PRESSURE RELEASE ☒ d. ACUTE HEALTH ☐ e. CHRONIC HEALTH

DAILY AMOUNT 217	MAXIMUM DAILY AMOUNT 218	ANNUAL WASTE AMOUNT 219	STATE WASTE COD
	1042	0	NA

221 DAYS ON SITE: 365

item only) ☐ a. GALLONS ☐ b. CUBIC FEET ☒ c. POUNDS ☐ d. TONS
* If EHS, amount must be in pounds

ER ☐ a. ABOVE GROUND TANK ☒ e. PLASTIC/NONMETALLIC DRUM ☐ i. FIBER DRUM ☐ m. GLASS BOTTLE ☐ q. RAIL CAR
☐ b. UNDERGROUND TANK ☒ f. CAN ☐ j. BAG ☒ n. PLASTIC BOTTLE ☐ r. OTHER
☐ c. TANK INSIDE BUILDING ☐ g. CARBOY ☐ k. BOX ☒ o. TOTE BIN
☐ d. STEEL DRUM ☐ h. SILO ☐ l. CYLINDER ☐ p. TANK WAGON

PRESSURE ☒ a. AMBIENT ☐ b. ABOVE AMBIENT ☐ c. BELOW AMBIENT

TEMPERATURE ☒ a. AMBIENT ☐ b. ABOVE AMBIENT ☐ c. BELOW AMBIENT ☐ d. CRYOGENIC

T	HAZARDOUS COMPONENT (For mixture or waste only)	EHS	RS 240b	CA
226	227	☐ Yes 228	☐ Yes	
230	231	☐ Yes 232	☐ Yes	
234	235	☐ Yes 236	☐ Yes	
238	239	☐ Yes 240	☐ Yes	
242	243	☐ Yes 244	☐ Yes	

lous components are present at greater than 1% by weight if non-carcinogenic, or 0.1% by weight if carcinogenic, attach additional sheets of paper capturing the required infor

AL LOCALLY COLLECTED INFORMATION

ENTERED

Please Sign Here
eporting Chemicals subject to EPCRA reporting thresholds must sign each Chemical Description page for each EPCRA reported chemica

INESS NAME (Same as FACILITY NAME or DBA - Doing Business As)
Hunt Photographic Chemicals

MICAL LOCATION 201
0 Carmenita Rd. #B Norwalk, CA 90650

CHEMICAL LOCATION CONFIDENTIAL (EPCRA) ☐ YES ☒ NO

LITY ID # F A 0 0 3 1 5 6 5 | MAP# (optional) 203 | GRID# (optional)

II. CHEMICAL INFORMATION

MICAL NAME 205
2 P.R.C.

TRADE SECRET ☐ Yes ☒ No
If Answer is YES, refer to instructions

MON NAME 207

EHS* ☐ Yes ☒ No 208 | RS* ☐ Yes ☐ No

mixture 209

*If EHS or RS is "Yes", all amounts below must be in

CODE HAZARD CLASSES (Complete if required by CUPA)

RDOUS MATERIAL (Check one item only) ☐ a. PURE ☒ b. MIXTURE ☐ c. WASTE 211

RADIOACTIVE ☐ Yes ☐ No 212 | CURIES

CAL STATE (one item only) ☐ a. SOLID ☒ b. LIQUID ☐ c. GAS 213

LARGEST CONTAINER

AZARD CATEGORIES (all that apply) ☐ a. FIRE ☐ b. REACTIVE ☐ c. PRESSURE RELEASE ☒ d. ACUTE HEALTH ☐ e. CHRONIC HEALTH

ACE DAILY AMOUNT 217	MAXIMUM DAILY AMOUNT 218	ANNUAL WASTE AMOUNT 219	STATE WASTE CODE
	1042	0	NA

(one item only) ☐ a. GALLONS ☐ b. CUBIC FEET ☒ c. POUNDS ☐ d. TONS 221 DAYS ON SITE: 365
* If EHS, amount must be in pounds

GE INER. ☐ a. ABOVE GROUND TANK ☒ e. PLASTIC/NONMETALLIC DRUM ☐ i. FIBER DRUM ☐ m. GLASS BOTTLE ☐ q. RAIL CAR
☐ b. UNDERGROUND TANK ☒ f. CAN ☐ j. BAG ☒ n. PLASTIC BOTTLE ☐ r. OTHER
☐ c. TANK INSIDE BUILDING ☐ g. CARBOY ☐ k. BOX ☒ o. TOTE BIN
☐ d. STEEL DRUM ☐ h. SILO ☐ l. CYLINDER ☐ p. TANK WAGON

E PRESSURE ☒ a. AMBIENT ☐ b. ABOVE AMBIENT ☐ c. BELOW AMBIENT

E TEMPERATURE ☒ a. AMBIENT ☐ b. ABOVE AMBIENT ☐ c. BELOW AMBIENT ☐ d. CRYOGENIC

WT	HAZARDOUS COMPONENT (For mixture or waste only)	EHS	RS 240b	CA
226	227	☐ Yes 228	☐ Yes	
230	231	☐ Yes 232	☐ Yes	
234	235	☐ Yes 236	☐ Yes	
238	239	☐ Yes 240	☐ Yes	
242	243	☐ Yes 244	☐ Yes	

rdous components are present at greater than 1% by weight if non-carcinogenic, or 0.1% by weight if carcinogenic, attach additional sheets of paper capturing the required infor

NAL LOCALLY COLLECTED INFORMATION

PROCESSED

Please Sign Here
eporting Chemicals subject to EPCRA reporting thresholds must sign each Chemical Description page for each EPCRA reported chemic

OFFICIAL USE ONLY	DATE RECEIVED	REVIEWED BY

		OTHER	DISTRICT	CUPA

I. FACILITY INFORMATION

BUSINESS NAME (Same as FACILITY NAME or DBA – Doing Business As)
Fuji Hunt Photographic Chemicals

CHEMICAL LOCATION 201 | CHEMICAL LOCATION CONFIDENTIAL (EPCRA) ☐ YES ☒ NO
4820 Carmenita Rd. #B Norwalk, CA 90650

FACILITY ID # F A 0 0 3 1 5 6 5 | MAP# (optional) 203 | GRID# (optional)

II. CHEMICAL INFORMATION

CHEMICAL NAME 205 | TRADE SECRET ☐ Yes ☒ No
If Subject to EPCRA, refer to instructions
7096 Gear Oil EP-90

COMMON NAME 207 | EHS* ☐ Yes ☒ No 208 | RS* ☐ Yes ☐
AS# mixture 209 | *If EHS or RS is "Yes", all amounts below must

RE CODE HAZARD CLASSES (Complete if required by CUPA)

HAZARDOUS MATERIAL TYPE (Check one item only) ☐ a. PURE ☒ b. MIXTURE ☐ c. WASTE 211 | RADIOACTIVE ☐ Yes ☐ No 212 | CURIES

PHYSICAL STATE (Check one item only) ☐ a. SOLID ☒ b. LIQUID ☐ c. GAS 214 | LARGEST CONTAINER

ED HAZARD CATEGORIES (Check all that apply) ☐ a. FIRE ☐ b. REACTIVE ☐ c. PRESSURE RELEASE ☒ d. ACUTE HEALTH ☐ e. CHRONIC HEALTH

AVERAGE DAILY AMOUNT 217	MAXIMUM DAILY AMOUNT 218	ANNUAL WASTE AMOUNT 219	STATE WASTE C
90	1780	0	NA

UNITS* (Check one item only) ☐ a. GALLONS ☐ b. CUBIC FEET ☒ c. POUNDS ☐ d. TONS 221 | DAYS ON SITE: 365
* If EHS, amount must be in pounds

STORAGE CONTAINER
☐ a. ABOVE GROUND TANK ☒ e. PLASTIC/NONMETALLIC DRUM ☐ i. FIBER DRUM ☐ m. GLASS BOTTLE ☐ q. RAIL CAR
☐ b. UNDERGROUND TANK ☒ f. CAN ☐ j. BAG ☒ n. PLASTIC BOTTLE ☐ r. OTHER
☐ c. TANK INSIDE BUILDING ☐ g. CARBOY ☐ k. BOX ☒ o. TOTE BIN
☐ d. STEEL DRUM ☐ h. SILO ☐ l. CYLINDER ☐ p. TANK WAGON

STORAGE PRESSURE ☒ a. AMBIENT ☐ b. ABOVE AMBIENT ☐ c. BELOW AMBIENT

STORAGE TEMPERATURE ☒ a. AMBIENT ☐ b. ABOVE AMBIENT ☐ c. BELOW AMBIENT ☐ d. CRYOGENIC

%WT	HAZARDOUS COMPONENT (For mixture or waste only)	EHS	RS 246b	C
226	227	☐ Yes 228	☐ Yes	
230	231	☐ Yes 232	☐ Yes	
234	235	☐ Yes 236	☐ Yes	
238	239	☐ Yes 240	☐ Yes	
242	243	☐ Yes 244	☐ Yes	

Hazardous components are present at greater than 1% by weight if non-carcinogenic, or 0.1% by weight if carcinogenic, attach additional sheets of paper capturing the required in

TIONAL LOCALLY COLLECTED INFORMATION

RA, Please Sign Here
ies reporting Chemicals subject to EPCRA reporting thresholds must sign each Chemical Description page for each EPCRA reported chem

OFFICIAL USE ONLY	DATE RECEIVED	REVIEWED BY

I. FACILITY INFORMATION

BUSINESS NAME (Same as FACILITY NAME or DBA – Doing Business As)
Fuji Hunt Photographic Chemicals

CHEMICAL LOCATION 201 | CHEMICAL LOCATION CONFIDENTIAL (EPCRA) ☐ YES ☒ NO
4820 Carmenita Rd. #B Norwalk, CA 90650

FACILITY ID # F A 0 0 3 1 5 6 5 | MAP# (optional) 203 | GRID# (optional)

II. CHEMICAL INFORMATION

CHEMICAL NAME 205 | TRADE SECRET ☐ Yes ☒ No
7058 Glaze Off | If Subject to EPCRA, refer to instructions

COMMON NAME 207 | EHS* ☐ Yes ☒ No 208 | RS* ☐ Yes ☐
CAS# mixture 209 | *If EHS or RS is "Yes", all amounts below must

FIRE CODE HAZARD CLASSES (Complete if required by CUPA)

HAZARDOUS MATERIAL TYPE (Check one item only) ☐ a. PURE ☒ b. MIXTURE ☐ c. WASTE 211 | RADIOACTIVE ☐ Yes ☐ No 212 | CURIES

PHYSICAL STATE (Check one item only) ☐ a. SOLID ☒ b. LIQUID ☐ c. GAS 214 | LARGEST CONTAINER

OSHA HAZARD CATEGORIES (Check all that apply) ☐ a. FIRE ☐ b. REACTIVE ☐ c. PRESSURE RELEASE ☒ d. ACUTE HEALTH ☐ e. CHRONIC HEALTH

AVERAGE DAILY AMOUNT 217	MAXIMUM DAILY AMOUNT 218	ANNUAL WASTE AMOUNT 219	STATE WASTE C
122	2244	0	NA

UNITS* (Check one item only) ☐ a. GALLONS ☐ b. CUBIC FEET ☒ c. POUNDS ☐ d. TONS * If EHS, amount must be in pounds | 221 DAYS ON SITE: 365

TYPICAL CONTAINER ☐ a. ABOVE GROUND TANK ☒ e. PLASTIC/NONMETALLIC DRUM ☐ i. FIBER DRUM ☐ m. GLASS BOTTLE ☐ q. RAIL CAR
☐ b. UNDERGROUND TANK ☒ f. CAN ☐ j. BAG ☒ n. PLASTIC BOTTLE ☐ r. OTHER
☐ c. TANK INSIDE BUILDING ☐ g. CARBOY ☐ k. BOX ☒ o. TOTE BIN
☐ d. STEEL DRUM ☐ h. SILO ☐ l. CYLINDER ☐ p. TANK WAGON

STORAGE PRESSURE ☒ a. AMBIENT ☐ b. ABOVE AMBIENT ☐ c. BELOW AMBIENT

STORAGE TEMPERATURE ☒ a. AMBIENT ☐ b. ABOVE AMBIENT ☐ c. BELOW AMBIENT ☐ d. CRYOGENIC

%WT	HAZARDOUS COMPONENT (For mixture or waste only)	EHS	RS 246b	C
226	227	☐ Yes 228	☐ Yes	
230	231	☐ Yes 232	☐ Yes	
234	235	☐ Yes 236	☐ Yes	
238	239	☐ Yes 240	☐ Yes	
242	243	☐ Yes 244	☐ Yes	

Hazardous components are present at greater than 1% by weight if non-carcinogenic, or 0.1% by weight if carcinogenic, attach additional sheets of paper capturing the required in

COMPLETED

IONAL LOCALLY COLLECTED INFORMATION

A. Please Sign Here
s reporting Chemicals subject to EPCRA reporting thresholds must sign each Chemical Description page for each EPCRA reported chem

OFFICIAL USE ONLY | DATE RECEIVED

SS NAME (Same as FACILITY NAME or DBA – Doing Business As)
unt Photographic Chemicals

CAL LOCATION 201
rmenita Rd. #B Norwalk, CA 90650

CHEMICAL LOCATION CONFIDENTIAL (EPCRA) ☐ YES ☒ NO

Y ID # F A 0 0 3 1 5 6 5 | MAP# (optional) 203 | GRID# (optional)

II. CHEMICAL INFORMATION

AL NAME 205
SO 99

TRADE SECRET ☐ Yes ☒ No
If Subject to EPCRA, refer to instructions

N NAME 207
ixture 209

EHS* ☐ Yes ☒ No 208 | RS* ☐ Yes ☐
*If EHS or RS is "Yes", all amounts below must b

DE HAZARD CLASSES (Complete if required by CUPA)

OUS MATERIAL (ck one item only) ☐ a. PURE ☒ b. MIXTURE ☐ c. WASTE 211

RADIOACTIVE ☐ Yes ☐ No 212 | CURIES

STATE (item only) ☐ a. SOLID ☒ b. LIQUID ☐ c. GAS 214

LARGEST CONTAINER

ARD CATEGORIES (hat apply) ☐ a. FIRE ☐ b. REACTIVE ☐ c. PRESSURE RELEASE ☒ d. ACUTE HEALTH ☐ e. CHRONIC HEALTH

DAILY AMOUNT 217	MAXIMUM DAILY AMOUNT 218	ANNUAL WASTE AMOUNT 219	STATE WASTE CO
	5640	0	NA

221 DAYS ON SITE: 365

(item only) ☐ a. GALLONS ☐ b. CUBIC FEET ☒ c. POUNDS ☐ d. TONS
* If EHS, amount must be in pounds

R ☐ a. ABOVE GROUND TANK ☒ e. PLASTIC/NONMETALLIC DRUM ☐ i. FIBER DRUM ☐ m. GLASS BOTTLE ☐ q. RAIL CAR
☐ b. UNDERGROUND TANK ☒ f. CAN ☐ j. BAG ☒ n. PLASTIC BOTTLE ☐ r. OTHER
☐ c. TANK INSIDE BUILDING ☐ g. CARBOY ☐ k. BOX ☒ o. TOTE BIN
☐ d. STEEL DRUM ☐ h. SILO ☐ l. CYLINDER ☐ p. TANK WAGON

PRESSURE ☒ a. AMBIENT ☐ b. ABOVE AMBIENT ☐ c. BELOW AMBIENT

EMPERATURE ☒ a. AMBIENT ☐ b. ABOVE AMBIENT ☐ c. BELOW AMBIENT ☐ d. CRYOGENIC

	HAZARDOUS COMPONENT (For mixture or waste only)	EHS	RS 246b	C
226	227	☐ Yes 228	☐ Yes	
230	231	☐ Yes 232	☐ Yes	
234	235	☐ Yes 236	☐ Yes	
238	239	☐ Yes 240	☐ Yes	
242	243	☐ Yes 244	☐ Yes	

components are present at greater than 1% by weight if non-carcinogenic, or 0.1% by weight if carcinogenic, attach additional sheets of paper capturing the required info

I. LOCALLY COLLECTED INFORMATION

COMPLETED

ase Sign Here
orting Chemicals subject to EPCRA reporting thresholds must sign each Chemical Description page for each EPCRA reported chemic

SS NAME (Same as FACILITY NAME or DBA - Doing Business As)
nt Photographic Chemicals

AL LOCATION 201
rmenita Rd. #B Norwalk, CA 90650

CHEMICAL LOCATION CONFIDENTIAL (EPCRA) ☐ YES ☒ NO

Y ID # F A 0 0 3 1 5 6 5

MAP# (optional) 203

GRID# (optional)

II. CHEMICAL INFORMATION

AL NAME 205
itho Solvent

TRADE SECRET ☐ Yes ☒ No
If subject to EPCRA, refer to instructions

N NAME 207

EHS* ☐ Yes ☒ No 208 RS* ☐ Yes ☐

xture 209

*If EHS or RS is "Yes", all amounts below must

DE HAZARD CLASSES (Complete if required by CUPA)

US MATERIAL (ck one item only) ☐ a. PURE ☒ b. MIXTURE ☐ c. WASTE 211

RADIOACTIVE ☐ Yes ☐ No 212 CURIES

STATE (item only) ☐ a. SOLID ☒ b. LIQUID ☐ c. GAS 214

LARGEST CONTAINER

RD CATEGORIES (hat apply) ☐ a. FIRE ☐ b. REACTIVE ☐ c. PRESSURE RELEASE ☒ d. ACUTE HEALTH ☐ e. CHRONIC HEALTH

DAILY AMOUNT 217	MAXIMUM DAILY AMOUNT 218	ANNUAL WASTE AMOUNT 219	STATE WASTE C
	4090	0	NA

221 DAYS ON SITE: 365

item only) ☐ a. GALLONS ☐ b. CUBIC FEET ☒ c. POUNDS ☐ d. TONS
* If EHS, amount must be in pounds

R ☐ a. ABOVE GROUND TANK ☒ e. PLASTIC/NONMETALLIC DRUM ☐ i. FIBER DRUM ☐ m. GLASS BOTTLE ☐ q. RAIL CAR
☐ b. UNDERGROUND TANK ☒ f. CAN ☐ j. BAG ☒ n. PLASTIC BOTTLE ☐ r. OTHER
☐ c. TANK INSIDE BUILDING ☐ g. CARBOY ☐ k. BOX ☒ o. TOTE BIN
☐ d. STEEL DRUM ☐ h. SILO ☐ l. CYLINDER ☐ p. TANK WAGON

PRESSURE ☒ a. AMBIENT ☐ b. ABOVE AMBIENT ☐ c. BELOW AMBIENT

EMPERATURE ☒ a. AMBIENT ☐ b. ABOVE AMBIENT ☐ c. BELOW AMBIENT ☐ d. CRYOGENIC

	HAZARDOUS COMPONENT (For mixture or waste only)	EHS	RS 240	C
226	227	☐ Yes 228	☐ Yes	
230	231	☐ Yes 232	☐ Yes	
234	235	☐ Yes 236	☐ Yes	
238	239	☐ Yes 240	☐ Yes	
242	243	☐ Yes 244	☐ Yes	

s components are present at greater than 1% by weight if non-carcinogenic, or 0.1% by weight if carcinogenic, attach additional sheets of paper capturing the required inf

L. LOCALLY COLLECTED INFORMATION

COMPLETED

ase Sign Here
orting Chemicals subject to EPCRA reporting thresholds must sign each Chemical Description page for each EPCRA reported chemi

I. FACILITY INFORMATION

ESS NAME (Same as FACILITY NAME or DBA – Doing Business As)

Hunt Photographic Chemicals

ICAL LOCATION 201 | CHEMICAL LOCATION CONFIDENTIAL (EPCRA) ☐ YES ☒ NO

Carmenita Rd. #B Norwalk, CA 90650

ITY ID #	F	A	0	0	3	1	5	6	5					1

MAP# (optional) 203 | GRID# (optional)

II. CHEMICAL INFORMATION

ICAL NAME 205 | TRADE SECRET ☐ Yes ☒ No

If Subject to EPCRA, refer to instructions

Litho Solvent

ON NAME 207 | EHS* ☐ Yes ☒ No 208 | RS* ☐ Yes ☐ No

209 | *If EHS or RS is "Yes", all amounts below must be in

mixture

ODE HAZARD CLASSES (Complete if required by CUPA)

DOUS MATERIAL (Check one item only) ☐ a. PURE ☒ b. MIXTURE ☐ c. WASTE 211 | RADIOACTIVE ☐ Yes ☐ No 212 | CURIES

AL STATE (one item only) ☐ a. SOLID ☒ b. LIQUID ☐ c. GAS 214 | LARGEST CONTAINER

ZARD CATEGORIES (All that apply) ☐ a. FIRE ☐ b. REACTIVE ☐ c. PRESSURE RELEASE ☒ d. ACUTE HEALTH ☐ e. CHRONIC HEALTH

H DAILY AMOUNT 217	MAXIMUM DAILY AMOUNT 218	ANNUAL WASTE AMOUNT 219	STATE WASTE CODE
	4090	0	NA

221 DAYS ON SITE: 365

☐ a. GALLONS ☐ b. CUBIC FEET ☒ c. POUNDS ☐ d. TONS

* If EHS, amount must be in pounds

(one item only)

ER

NER ☐ a. ABOVE GROUND TANK ☒ e. PLASTIC/NONMETALLIC DRUM ☐ i. FIBER DRUM ☐ m. GLASS BOTTLE ☐ q. RAIL CAR

☐ b. UNDERGROUND TANK ☒ f. CAN ☐ j. BAG ☒ n. PLASTIC BOTTLE ☐ r. OTHER

☐ c. TANK INSIDE BUILDING ☐ g. CARBOY ☐ k. BOX ☒ o. TOTE BIN

☐ d. STEEL DRUM ☐ h. SILO ☐ l. CYLINDER ☐ p. TANK WAGON

E PRESSURE ☒ a. AMBIENT ☐ b. ABOVE AMBIENT ☐ c. BELOW AMBIENT

E TEMPERATURE ☒ a. AMBIENT ☐ b. ABOVE AMBIENT ☐ c. BELOW AMBIENT ☐ d. CRYOGENIC

VT	HAZARDOUS COMPONENT (For mixture or waste only)	EHS	RS 246	CAS
229	227	☐ Yes 228	☐ Yes	
230	231	☐ Yes 232	☐ Yes	
234	235	☐ Yes 236	☐ Yes	
238	239	☐ Yes 240	☐ Yes	
242	243	☐ Yes 244	☐ Yes	

dous components are present at greater than 1% by weight if non-carcinogenic, or 0.1% by weight if carcinogenic, attach additional sheets of paper capturing the required inform

NAL LOCALLY COLLECTED INFORMATION

COMPLETED

Please Sign Here

Reporting Chemicals subject to EPCRA reporting thresholds must sign each Chemical Description page for each EPCRA reported chemical

OFFICIAL USE ONLY	DATE RECEIVED	REVIEWED BY

I. FACILITY INFORMATION

INESS NAME (Same as FACILITY NAME or DBA – Doing Business As)
Hunt Photographic Chemicals

MICAL LOCATION 201 | CHEMICAL LOCATION CONFIDENTIAL (EPCRA) ☐ YES ☒ NO
0 Carmenita Rd. #B Norwalk, CA 90650

LITY ID #	F	A	0	0	3	1	5	6	5						MAP# (optional) 203	GRID# (optional)

II. CHEMICAL INFORMATION

MICAL NAME 205 | TRADE SECRET ☐ Yes ☒ No
(If Subject to EPCRA, refer to instructions)
2 Ultracoat 238225
MON NAME 207 | EHS* ☐ Yes ☒ No 208 | RS* ☐ Yes ☐ N
mixture 209 | *If EHS or RS is "Yes", all amounts below must be

CODE HAZARD CLASSES (Complete if required by CUPA)

ARDOUS MATERIAL (Check one item only) ☐ a. PURE ☒ b. MIXTURE ☐ c. WASTE 211 | RADIOACTIVE ☐ Yes ☐ No 212 | CURIES

ICAL STATE (one item only) ☐ a. SOLID ☒ b. LIQUID ☐ c. GAS 213 | LARGEST CONTAINER 214

AZARD CATEGORIES (all that apply) ☐ a. FIRE ☐ b. REACTIVE ☐ c. PRESSURE RELEASE ☒ d. ACUTE HEALTH ☐ e. CHRONIC HEALTH

AGE DAILY AMOUNT 217	MAXIMUM DAILY AMOUNT 218	ANNUAL WASTE AMOUNT 219	STATE WASTE COD
6	3852	0	NA

* (one item only) ☐ a. GALLONS ☐ b. CUBIC FEET ☒ c. POUNDS ☐ d. TONS 221 | DAYS ON SITE: 365
* If EHS, amount must be in pounds

AGE AINER
☐ a. ABOVE GROUND TANK ☒ e. PLASTIC/NONMETALLIC DRUM ☐ i. FIBER DRUM ☐ m. GLASS BOTTLE ☐ q. RAIL CAR
☐ b. UNDERGROUND TANK ☒ f. CAN ☐ j. BAG ☒ n. PLASTIC BOTTLE ☐ r. OTHER
☐ c. TANK INSIDE BUILDING ☐ g. CARBOY ☐ k. BOX ☒ o. TOTE BIN
☐ d. STEEL DRUM ☐ h. SILO ☐ l. CYLINDER ☐ p. TANK WAGON

GS PRESSURE ☒ a. AMBIENT ☐ b. ABOVE AMBIENT ☐ c. BELOW AMBIENT

GE TEMPERATURE ☒ a. AMBIENT ☐ b. ABOVE AMBIENT ☐ c. BELOW AMBIENT ☐ d. CRYOGENIC

WT	HAZARDOUS COMPONENT (For mixture or waste only)	EHS	RS 246b	CA
226	227	☐ Yes 228	☐ Yes	
230	231	☐ Yes 232	☐ Yes	
234	235	☐ Yes 236	☐ Yes	
238	239	☐ Yes 240	☐ Yes	
242	243	☐ Yes 244	☐ Yes	

ardous components are present at greater than 1% by weight if non-carcinogenic, or 0.1% by weight if carcinogenic, attach additional sheets of paper capturing the required infor

ONAL LOCALLY COLLECTED INFORMATION

COMPLETED

A. Please Sign Here
s reporting Chemicals subject to EPCRA reporting thresholds must sign each Chemical Description page for each EPCRA reported chemic

OFFICIAL USE ONLY	DATE RECEIVED	REVIEWED BY

Photographic Chemicals

L LOCATION

senita Rd #B Norwalk, CA 90650

CHEMICAL LOCATION CONFIDENTIAL (EPCRA) ☐ YES ☒ NO

ID # F A 0 0 3 1 5 6 5

MAP# (optional) | GRID# (optional)

II. CHEMICAL INFORMATION

L NAME

tracoat 238219

TRADE SECRET ☐ Yes ☒ No

If Subject to EPCRA, refer to instructions

EHS* ☐ Yes ☒ No | RS* ☐ Yes

NAME

*If EHS or RS is "Yes", all amounts below mu

ture

E HAZARD CLASSES (Complete if required by CUPA)

US MATERIAL (one item only) ☐ a. PURE ☒ b. MIXTURE ☐ c. WASTE

RADIOACTIVE ☐ Yes ☐ No | CURIES

STATE (one only) ☐ a. SOLID ☒ b. LIQUID ☐ c. GAS

LARGEST CONTAINER

LD CATEGORIES (t apply) ☐ a. FIRE ☐ b. REACTIVE ☐ c. PRESSURE RELEASE ☒ d. ACUTE HEALTH ☐ e. CHRONIC HEALTH

DAILY AMOUNT	MAXIMUM DAILY AMOUNT	ANNUAL WASTE AMOUNT	STATE WASTE
	13798	0	NA

☐ a. GALLONS ☐ b. CUBIC FEET ☒ c. POUNDS ☐ d. TONS (em only) * If EHS, amount must be in pounds

DAYS ON SITE: 365

☐ a. ABOVE GROUND TANK ☒ e. PLASTIC/NONMETALLIC DRUM ☐ i. FIBER DRUM ☐ m. GLASS BOTTLE ☐ q. RAIL CA
☐ b. UNDERGROUND TANK ☒ f. CAN ☐ j. BAG ☒ n. PLASTIC BOTTLE ☐ r. OTHER
☐ c. TANK INSIDE BUILDING ☐ g. CARBOY ☐ k. BOX ☒ o. TOTE BIN
☐ d. STEEL DRUM ☐ h. SILO ☐ l. CYLINDER ☐ p. TANK WAGON

PRESSURE ☒ a. AMBIENT ☐ b. ABOVE AMBIENT ☐ c. BELOW AMBIENT

EMPERATURE ☒ a. AMBIENT ☐ b. ABOVE AMBIENT ☐ c. BELOW AMBIENT ☐ d. CRYOGENIC

	HAZARDOUS COMPONENT (For mixture or waste only)	EHS	RS	
226	227	☐Yes 228	☐Yes	
230	231	☐Yes 232	☐Yes	
234	235	☐Yes 236	☐Yes	
238	239	☐Yes 240	☐Yes	
242	243	☐Yes 244	☐Yes	

ous components are present at greater than 1% by weight if non-carcinogenic, or 0.1% by weight if carcinogenic, attach additional sheets of paper capturing the required

COMPLETED

AL LOCALLY COLLECTED INFORMATION

lease Sign Here

porting Chemicals subject to EPCRA reporting thresholds must sign each Chemical Description page for each EPCRA reported che

OFFICIAL USE ONLY

NAME (Same as FACILITY NAME or DBA – Doing Business As)

Photographic Chemicals

L LOCATION 201 | CHEMICAL LOCATION CONFIDENTIAL (EPCRA) ☐ YES ☒ NO

enita Rd. #B Norwalk, CA 90650

ID # | F | A | 0 | 0 | 3 | 1 | 5 | 6 | 5 | | | | | 1 | MAP# (optional) 203 | GRID# (optional)

II. CHEMICAL INFORMATION

NAME 205 | TRADE SECRET ☐ Yes ☒ No (If Subject to EPCRA, refer to instructions)

acoat UV Coating-Offline

NAME 207 | EHS* ☐ Yes ☒ No 208 | RS* ☐ Yes ☐ N

ure 209 | *If EHS or RS is "Yes", all amounts below must be

HAZARD CLASSES (Complete if required by CUPA)

MATERIAL (one item only) ☐ a. PURE ☒ b. MIXTURE ☐ c. WASTE 211 | RADIOACTIVE ☐ Yes ☐ No 212 | CURIES

ATE (one only) ☐ a. SOLID ☒ b. LIQUID ☐ c. GAS 214 | LARGEST CONTAINER

CATEGORIES (Apply) ☐ a. FIRE ☐ b. REACTIVE ☐ c. PRESSURE RELEASE ☒ d. ACUTE HEALTH ☐ e. CHRONIC HEALTH

ILY AMOUNT 217	MAXIMUM DAILY AMOUNT 218	ANNUAL WASTE AMOUNT 219	STATE WASTE CODE
	5200	0	NA

(one only) ☐ a. GALLONS ☐ b. CUBIC FEET ☒ c. POUNDS ☐ d. TONS * If EHS, amount must be in pounds. 221 DAYS ON SITE: 365

☐ a. ABOVE GROUND TANK ☒ e. PLASTIC/NONMETALLIC DRUM ☐ i. FIBER DRUM ☐ m. GLASS BOTTLE ☐ q. RAIL CAR
☐ b. UNDERGROUND TANK ☒ f. CAN ☐ j. BAG ☒ n. PLASTIC BOTTLE ☐ r. OTHER
☐ c. TANK INSIDE BUILDING ☐ g. CARBOY ☐ k. BOX ☒ o. TOTE BIN
☐ d. STEEL DRUM ☐ h. SILO ☐ l. CYLINDER ☐ p. TANK WAGON

SSURE ☒ a. AMBIENT ☐ b. ABOVE AMBIENT ☐ c. BELOW AMBIENT

PERATURE ☒ a. AMBIENT ☐ b. ABOVE AMBIENT ☐ c. BELOW AMBIENT ☐ d. CRYOGENIC

	HAZARDOUS COMPONENT (For mixture or waste only)	EHS	RS 246b	CAS
	227	☐ Yes 228	☐ Yes	
	231	☐ Yes 232	☐ Yes	
	235	☐ Yes 236	☐ Yes	
	239	☐ Yes 240	☐ Yes	
	243	☐ Yes 244	☐ Yes	

mponents are present at greater than 1% by weight if non-carcinogenic, or 0.1% by weight if carcinogenic, attach additional sheets of paper capturing the required informat

OCALLY COLLECTED INFORMATION

COMPLETED

Sign Here

g Chemicals subject to EPCRA reporting thresholds must sign each Chemical Description page for each EPCRA reported chemical.)

I. FACILITY INFORMATION

S NAME (Same as FACILITY NAME or DBA – Doing Business As)
at Photographic Chemicals

AL LOCATION 201 | CHEMICAL LOCATION CONFIDENTIAL (EPCRA) ☐ YES ☒ NO
ments Rd. #B Norwalk, CA 90650

ID #	F	A	0	0	3	1	5	6	5						MAP# (optional) 203	GRID# (optional)

II. CHEMICAL INFORMATION

AL NAME 205 | TRADE SECRET ☐ Yes ☒ No
tracoat UV Coating-Inline HG | If subject to EPCRA, refer to instructions

NAME 207 | EHS* ☐ Yes ☒ No 208 | RS* ☐ Yes ☐ No
ture 209 | *If EHS or RS is "Yes", all amounts below must be m

E HAZARD CLASSES (Complete if required by CUPA)

US MATERIAL (one item only) ☐ a. PURE ☒ b. MIXTURE ☐ c. WASTE 211 | RADIOACTIVE ☐ Yes ☐ No 212 | CURIES

STATE (em only) ☐ a. SOLID ☒ b. LIQUID ☐ c. GAS 214 | LARGEST CONTAINER

D CATEGORIES (apply) ☐ a. FIRE ☐ b. REACTIVE ☐ c. PRESSURE RELEASE ☒ d. ACUTE HEALTH ☐ e. CHRONIC HEALTH

DAILY AMOUNT 217	MAXIMUM DAILY AMOUNT 218	ANNUAL WASTE AMOUNT 219	STATE WASTE CODE
	9372	0	NA

em only) ☐ a. GALLONS ☐ b. CUBIC FEET ☒ c. POUNDS ☐ d. TONS 221 | DAYS ON SITE: 365
* If EHS, amount must be in pounds

☐ a. ABOVE GROUND TANK ☒ e. PLASTIC/NONMETALLIC DRUM ☐ i. FIBER DRUM ☐ m. GLASS BOTTLE ☐ q. RAIL CAR
☐ b. UNDERGROUND TANK ☒ f. CAN ☐ j. BAG ☒ n. PLASTIC BOTTLE ☐ r. OTHER
☐ c. TANK INSIDE BUILDING ☐ g. CARBOY ☐ k. BOX ☒ o. TOTE BIN
☐ d. STEEL DRUM ☐ h. SILO ☐ l. CYLINDER ☐ p. TANK WAGON

ESSURE ☒ a. AMBIENT ☐ b. ABOVE AMBIENT ☐ c. BELOW AMBIENT

MPERATURE ☒ a. AMBIENT ☐ b. ABOVE AMBIENT ☐ c. BELOW AMBIENT ☐ d. CRYOGENIC

	HAZARDOUS COMPONENT (For mixture or waste only)	EHS	RS 246	CAS #
226	227	☐ Yes 228	☐ Yes	
230	231	☐ Yes 232	☐ Yes	
34	235	☐ Yes 236	☐ Yes	
38	239	☐ Yes 240	☐ Yes	
42	243	☐ Yes 244	☐ Yes	

mponents are present at greater than 1% by weight if non-carcinogenic, or 0.1% by weight if carcinogenic, attach additional sheets of paper capturing the required informatio

LOCALLY COLLECTED INFORMATION

COMPLETED

e Sign Here
ing Chemicals subject to EPCRA reporting thresholds must sign each Chemical Description page for each EPCRA reported chemical.)

ICIAL USE ONLY

NESS NAME (Same as FACILITY NAME or DBA – Doing Business As)

Hunt Photographic Chemicals

HICAL LOCATION	201	CHEMICAL LOCATION CONFIDENTIAL (EPCRA) ☐ YES ☒ NO
Carmenita Rd. #B Norwalk, CA 90650		

LITY ID #	F	A	0	0	3	1	5	6	5					1	MAP# (optional) 203	GRID# (optional)

II. CHEMICAL INFORMATION

HICAL NAME 205	TRADE SECRET ☐ Yes ☒ No (If Subject to EPCRA, refer to instructions)
Ultracoat UV Coating-Inline HG	
MON NAME 207	EHS* ☐ Yes ☒ No 208 / RS* ☐ Yes ☐
209	*If EHS or RS is "Yes", all amounts below must b
mixture	

CODE HAZARD CLASSES (Complete if required by CUPA)

RDOUS MATERIAL (Check one item only)	☐ a. PURE ☒ b. MIXTURE ☐ c. WASTE 211	RADIOACTIVE ☐ Yes ☐ No 212	CURIES
CAL STATE (one item only)	☐ a. SOLID ☒ b. LIQUID ☐ c. GAS 214	LARGEST CONTAINER	

AZARD CATEGORIES (all that apply) ☐ a. FIRE ☐ b. REACTIVE ☐ c. PRESSURE RELEASE ☒ d. ACUTE HEALTH ☐ e. CHRONIC HEALTH

GE DAILY AMOUNT 217	MAXIMUM DAILY AMOUNT 218	ANNUAL WASTE AMOUNT 219	STATE WASTE CO
	9372	0	NA

(one item only) ☐ a. GALLONS ☐ b. CUBIC FEET ☒ c. POUNDS ☐ d. TONS * If EHS, amount must be in pounds.	221 DAYS ON SITE: 365

GE
NER ☐ a. ABOVE GROUND TANK ☒ e. PLASTIC/NONMETALLIC DRUM ☐ i. FIBER DRUM ☐ m. GLASS BOTTLE ☐ q. RAIL CAR
☐ b. UNDERGROUND TANK ☒ f. CAN ☐ j. BAG ☒ n. PLASTIC BOTTLE ☐ r. OTHER
☐ c. TANK INSIDE BUILDING ☐ g. CARBOY ☐ k. BOX ☒ o. TOTE BIN
☐ d. STEEL DRUM ☐ h. SILO ☐ l. CYLINDER ☐ p. TANK WAGON

E PRESSURE ☒ a. AMBIENT ☐ b. ABOVE AMBIENT ☐ c. BELOW AMBIENT

E TEMPERATURE ☒ a. AMBIENT ☐ b. ABOVE AMBIENT ☐ c. BELOW AMBIENT ☐ d. CRYOGENIC

WT	HAZARDOUS COMPONENT (For mixture or waste only)	EHS	RS 246b	C
226	227	☐Yes 228	☐Yes	
230	231	☐Yes 232	☐Yes	
234	235	☐Yes 236	☐Yes	
238	239	☐Yes 240	☐Yes	
242	243	☐Yes 244	☐Yes	

rdous components are present at greater than 1% by weight if non-carcinogenic, or 0.1% by weight if carcinogenic, attach additional sheets of paper capturing the required in

NAL LOCALLY COLLECTED INFORMATION

COMPLETED

Please Sign Here

reporting Chemicals subject to EPCRA reporting thresholds must sign each Chemical Description page for each EPCRA reported chem

OFFICIAL USE ONLY	DATE RECEIVED	REVIEWED BY

☒ ADD ☐ DELETE ☐ REVISE REPORTING YEAR 2005 200 Page

I. FACILITY INFORMATION

BUSINESS NAME (Same as FACILITY NAME or DBA - Doing Business As)
Fuji Hunt Photographic Chemicals

CHEMICAL LOCATION 201
4820 Carmenita Rd. #B Norwalk, CA 90650

CHEMICAL LOCATION CONFIDENTIAL (EPCRA) ☐ YES ☒ NO

FACILITY ID # F A 0 0 3 1 5 6 5

MAP# (optional) 203

GRID# (optional) 204

II. CHEMICAL INFORMATION

CHEMICAL NAME 205
4797 Aquacoat LMA-1

TRADE SECRET ☐ Yes ☒ No
If Subject to EPCRA, refer to instructions

COMMON NAME 207

EHS* ☐ Yes ☒ No 208 RS* ☐ Yes ☐ No

CAS# mixture 209

*If EHS or RS is "Yes", all amounts below must be in

FIRE CODE HAZARD CLASSES (Complete if required by CUPA)

HAZARDOUS MATERIAL TYPE (Check one item only) ☐ a. PURE ☒ b. MIXTURE ☐ c. WASTE 211

RADIOACTIVE ☐ Yes ☐ No 212 CURIES

PHYSICAL STATE (Check one item only) ☐ a. SOLID ☒ b. LIQUID ☐ c. GAS 214

LARGEST CONTAINER

SD HAZARD CATEGORIES (Check all that apply) ☐ b. FIRE ☐ b. REACTIVE ☐ c. PRESSURE RELEASE ☒ d. ACUTE HEALTH ☐ e. CHRONIC HEALTH

AVERAGE DAILY AMOUNT 217	MAXIMUM DAILY AMOUNT 218	ANNUAL WASTE AMOUNT 219	STATE WASTE CODE
597	1394	0	NA

UNITS* (Check one item only) ☐ a. GALLONS ☐ b. CUBIC FEET ☒ c. POUNDS ☐ d. TONS 221 DAYS ON SITE: 365
* If EHS, amount must be in pounds

STORAGE CONTAINER ☐ a. ABOVE GROUND TANK ☒ e. PLASTIC/NONMETALLIC DRUM ☐ i. FIBER DRUM ☐ m. GLASS BOTTLE ☐ q. RAIL CAR
☐ b. UNDERGROUND TANK ☒ f. CAN ☐ j. BAG ☒ n. PLASTIC BOTTLE ☐ r. OTHER
☐ c. TANK INSIDE BUILDING ☐ g. CARBOY ☐ k. BOX ☒ o. TOTE BIN
☐ d. STEEL DRUM ☐ h. SILO ☐ l. CYLINDER ☐ p. TANK WAGON

STORAGE PRESSURE ☒ a. AMBIENT ☐ b. ABOVE AMBIENT ☐ c. BELOW AMBIENT

STORAGE TEMPERATURE ☒ a. AMBIENT ☐ b. ABOVE AMBIENT ☐ c. BELOW AMBIENT ☐ d. CRYOGENIC

%WT	HAZARDOUS COMPONENT (For mixture or waste only)	EHS	RS 240b	CA
226	227	☐ Yes 228	☐ Yes	
230	231	☐ Yes 232	☐ Yes	
234	235	☐ Yes 236	☐ Yes	
238	239	☐ Yes 240	☐ Yes	
242	243	☐ Yes 244	☐ Yes	

If hazardous components are present at greater than 1% by weight if non-carcinogenic, or 0.1% by weight if carcinogenic, attach additional sheets of paper capturing the required infor

ADDITIONAL LOCALLY COLLECTED INFORMATION

COMET

EPCRA, Please Sign Here
All facilities reporting Chemicals subject to EPCRA reporting thresholds must sign each Chemical Description page for each EPCRA reported chemic

OFFICIAL USE ONLY	DATE RECEIVED	REVIEWED BY

NAME (Same as FACILITY NAME or DBA – Doing Business As)

Photographic Chemicals

LOCATION 201 | CHEMICAL LOCATION CONFIDENTIAL (EPCRA) ☐ YES ☒ NO

enita Rd. #B Norwalk, CA 90650

D #	F	A	0	0	3	1	5	6	5						MAP# (optional) 203	GRID# (optional)

II. CHEMICAL INFORMATION

NAME 205 | TRADE SECRET ☐ Yes ☒ No (If Subject to EPCRA, refer to instructions)

11 207 | EHS* ☐ Yes ☒ No 208 | RS* ☐ Yes ☐ No

NAME 209 | *If EHS or RS is "Yes", all amounts below must be in l

ure

HAZARD CLASSES (Complete if required by CUPA)

S MATERIAL (one item only) ☐ a. PURE ☒ b. MIXTURE ☐ c. WASTE 211 | RADIOACTIVE ☐ Yes ☐ No 212 | CURIES

TATE (m only) ☐ a. SOLID ☒ b. LIQUID ☐ c. GAS 214 | LARGEST CONTAINER

D CATEGORIES (t apply) ☐ a. FIRE ☐ b. REACTIVE ☐ c. PRESSURE RELEASE ☒ d. ACUTE HEALTH ☐ e. CHRONIC HEALTH

AILY AMOUNT 217	MAXIMUM DAILY AMOUNT 218	ANNUAL WASTE AMOUNT 219	STATE WASTE CODE
	26260	0	NA

221 DAYS ON SITE: 365

em only) ☐ a. GALLONS ☐ b. CUBIC FEET ☒ c. POUNDS ☐ d. TONS * If EHS, amount must be in pounds

☐ a. ABOVE GROUND TANK ☒ e. PLASTIC/NONMETALLIC DRUM ☐ i. FIBER DRUM ☐ m. GLASS BOTTLE ☐ q. RAIL CAR
☐ b. UNDERGROUND TANK ☒ f. CAN ☐ j. BAG ☒ n. PLASTIC BOTTLE ☐ r. OTHER
☐ c. TANK INSIDE BUILDING ☐ g. CARBOY ☐ k. BOX ☒ o. TOTE BIN
☐ d. STEEL DRUM ☐ h. SILO ☐ l. CYLINDER ☐ p. TANK WAGON

RESSURE ☒ a. AMBIENT ☐ b. ABOVE AMBIENT ☐ c. BELOW AMBIENT

EMPERATURE ☒ a. AMBIENT ☐ b. ABOVE AMBIENT ☐ c. BELOW AMBIENT ☐ d. CRYOGENIC

	HAZARDOUS COMPONENT (For mixture or waste only)	EHS	RS 246b	CAS
226	227	☐ Yes 228	☐ Yes	
230	231	☐ Yes 232	☐ Yes	
234	235	☐ Yes 236	☐ Yes	
238	239	☐ Yes 240	☐ Yes	
242	243	☐ Yes 244	☐ Yes	

s components are present at greater than 1% by weight if non-carcinogenic, or 0.1% by weight if carcinogenic, attach additional sheets of paper capturing the required informa

AL LOCALLY COLLECTED INFORMATION

COMPLETED

ease Sign Here

porting Chemicals subject to EPCRA reporting thresholds must sign each Chemical Description page for each EPCRA reported chemical

FFICIAL USE ONLY	DATE RECEIVED	REVIEWED BY

ESS NAME (Same as FACILITY NAME or DBA – Doing Business As)

unt Photographic Chemicals

CAL LOCATION 201

Carmenita Rd. #B Norwalk, CA 90650

CHEMICAL LOCATION CONFIDENTIAL (EPCRA) ☐ YES ☒ NO

TY ID # F A 0 0 3 1 5 6 5

MAP# (optional) 202

GRID# (optional) 203

II. CHEMICAL INFORMATION

CAL NAME 205

Aquacoat CM3 XD2

TRADE SECRET ☐ Yes ☒ No

If Subject to EPCRA, refer to instructions

ON NAME 207

EHS* ☐ Yes ☒ No 208 RS* ☐ Yes ☐ No

ixture 209

*If EHS or RS is "Yes", all amounts below must be in

ODE HAZARD CLASSES (Complete if required by CUPA)

OUS MATERIAL (heck one item only) ☐ a. PURE ☒ b. MIXTURE ☐ c. WASTE 211

RADIOACTIVE ☐ Yes ☐ No 212 CURIES

AL STATE (e item only) ☐ a. SOLID ☒ b. LIQUID ☐ c. GAS 214

LARGEST CONTAINER

ARD CATEGORIES (that apply) ☐ a. FIRE ☐ b. REACTIVE ☐ c. PRESSURE RELEASE ☒ d. ACUTE HEALTH ☐ e. CHRONIC HEALTH

E DAILY AMOUNT 217

MAXIMUM DAILY AMOUNT 218: 3030

ANNUAL WASTE AMOUNT 219: 0

STATE WASTE CODE: NA

DAYS ON SITE 221: 365

(e item only) ☐ a. GALLONS ☐ b. CUBIC FEET ☒ c. POUNDS ☐ d. TONS

* If EHS, amount must be in pounds

ER ☐ a. ABOVE GROUND TANK ☒ e. PLASTIC/NONMETALLIC DRUM ☐ i. FIBER DRUM ☐ m. GLASS BOTTLE ☐ q. RAIL CAR

☐ b. UNDERGROUND TANK ☒ f. CAN ☐ j. BAG ☒ n. PLASTIC BOTTLE ☐ r. OTHER

☐ c. TANK INSIDE BUILDING ☐ g. CARBOY ☐ k. BOX ☒ o. TOTE BIN

☐ d. STEEL DRUM ☐ h. SILO ☐ l. CYLINDER ☐ p. TANK WAGON

PRESSURE ☒ a. AMBIENT ☐ b. ABOVE AMBIENT ☐ c. BELOW AMBIENT

TEMPERATURE ☒ a. AMBIENT ☐ b. ABOVE AMBIENT ☐ c. BELOW AMBIENT ☐ d. CRYOGENIC

T	HAZARDOUS COMPONENT (For mixture or waste only)	EHS	RS 240b	CAS
226	227	☐ Yes 228	☐ Yes	
230	231	☐ Yes 232	☐ Yes	
234	235	☐ Yes 236	☐ Yes	
238	239	☐ Yes 240	☐ Yes	
242	243	☐ Yes	☐ Yes	

ous components are present at greater than 1% by weight if non-carcinogenic, or 0.1% by weight if carcinogenic, attach additional sheets of paper capturing the required inform

AL LOCALLY COLLECTED INFORMATION

Copy Faxed

Please Sign Here

porting Chemicals subject to EPCRA reporting thresholds must sign each Chemical Description page for each EPCRA reported chemica

OFFICIAL USE ONLY	DATE RECEIVED	REVIEWED BY

unt Photographic Chemicals

CAL LOCATION 201 | CHEMICAL LOCATION CONFIDENTIAL (EPCRA) ☐ YES ☒ NO

Carmenita Rd. #B Norwalk, CA 90650

TY ID # F A 0 0 3 1 5 6 5 | MAP# (optional) 203 | GRID# (optional)

II. CHEMICAL INFORMATION

CAL NAME 205 | TRADE SECRET ☐ Yes ☒ No (If Subject to EPCRA, refer to instructions)

Aquacoat CM3 FD

ON NAME 207 | EHS* ☐ Yes ☒ No 208 | RS* ☐ Yes

209 | *If EHS or RS is "Yes", all amounts below must

ixture

ODE HAZARD CLASSES (Complete if required by CUPA)

OUS MATERIAL (heck one item only) ☐ a. PURE ☒ b. MIXTURE ☐ c. WASTE 211 | RADIOACTIVE ☐ Yes ☐ No 212 | CURIES

AL STATE (e item only) ☐ a. SOLID ☒ b. LIQUID ☐ c. GAS 214 | LARGEST CONTAINER

ZARD CATEGORIES (that apply) ☐ a. FIRE ☐ b. REACTIVE ☐ c. PRESSURE RELEASE ☒ d. ACUTE HEALTH ☐ e. CHRONIC HEALTH

E DAILY AMOUNT 217 | MAXIMUM DAILY AMOUNT 218: 6620 | ANNUAL WASTE AMOUNT 219: 0 | STATE WASTE C: NA

221 | DAYS ON SITE: 365

e item only) ☐ a. GALLONS ☐ b. CUBIC FEET ☒ c. POUNDS ☐ d. TONS * If EHS, amount must be in pounds

ER ☐ a. ABOVE GROUND TANK ☒ e. PLASTIC/NONMETALLIC DRUM ☐ i. FIBER DRUM ☐ m. GLASS BOTTLE ☐ q. RAIL CAR
☐ b. UNDERGROUND TANK ☒ f. CAN ☐ j. BAG ☒ n. PLASTIC BOTTLE ☐ r. OTHER
☐ c. TANK INSIDE BUILDING ☐ g. CARBOY ☐ k. BOX ☒ o. TOTE BIN
☐ d. STEEL DRUM ☐ h. SILO ☐ l. CYLINDER ☐ p. TANK WAGON

PRESSURE ☒ a. AMBIENT ☐ b. ABOVE AMBIENT ☐ c. BELOW AMBIENT

TEMPERATURE ☒ a. AMBIENT ☐ b. ABOVE AMBIENT ☐ c. BELOW AMBIENT ☐ d. CRYOGENIC

VT	HAZARDOUS COMPONENT (For mixture or waste only)	EHS	RS 240	
226	227	☐Yes 228	☐Yes	
230	231	☐Yes 232	☐Yes	
234	235	☐Yes 236	☐Yes	
238	239	☐Yes 240	☐Yes	
242	243	☐Yes 244	☐Yes	

dous components are present at greater than 1% by weight if non-carcinogenic, or 0.1% by weight if carcinogenic, attach additional sheets of paper capturing the required in

CANCELLED

NAL LOCALLY COLLECTED INFORMATION

Please Sign Here

eporting Chemicals subject to EPCRA reporting thresholds must sign each Chemical Description page for each EPCRA reported chem

OFFICIAL USE ONLY | DATE RECEIVED | REVIEWED BY

INESS NAME (Same as FACILITY NAME if DBA - Doing Business As)

Hunt Photographic Chemicals

MICAL LOCATION

20 Carmenita Rd. #B Norwalk CA 90650

CHEMICAL LOCATION CONFIDENTIAL (EPCRA) ☐ YES ☒ NO

ILITY ID #	F	A	0	0	3	1	5	6	5					1

MAP# (optional) 203 GRID# (optional)

II. CHEMICAL INFORMATION

MICAL NAME 205

50 Aquacoat PT2

TRADE SECRET ☐ Yes ☒ No

If Subject to EPCRA, refer to instructions

IMON NAME 207

EHS* ☐ Yes ☒ No 208 RS* ☐ Yes ☐

209 *If EHS or RS is "Yes", all amounts below must

mixture

CODE HAZARD CLASSES (Complete if required by CUPA)

ARDOUS MATERIAL (Check one item only) ☐ a. PURE ☒ b. MIXTURE ☐ c. WASTE 211

RADIOACTIVE ☐ Yes ☐ No 212 CURIES

ICAL STATE (k one item only) ☐ a. SOLID ☒ b. LIQUID ☐ c. GAS 214

LARGEST CONTAINER

AZARD CATEGORIES (k all that apply) ☐ a. FIRE ☐ b. REACTIVE ☐ c. PRESSURE RELEASE ☒ d. ACUTE HEALTH ☐ e. CHRONIC HEALTH

AGE DAILY AMOUNT 217	MAXIMUM DAILY AMOUNT 218	ANNUAL WASTE AMOUNT 219	STATE WASTE C
	1010	0	NA

221 DAYS ON SITE: 365

g* ☐ a. GALLONS ☐ b. CUBIC FEET ☒ c. POUNDS ☐ d. TONS

(one item only) * If EHS, amount must be in pounds

AGE AINER ☐ a. ABOVE GROUND TANK ☒ e. PLASTIC/NONMETALLIC DRUM ☐ i. FIBER DRUM ☐ m. GLASS BOTTLE ☐ q. RAIL CAR

☐ b. UNDERGROUND TANK ☒ f. CAN ☐ j. BAG ☒ n. PLASTIC BOTTLE ☐ r. OTHER

☐ c. TANK INSIDE BUILDING ☐ g. CARBOY ☐ k. BOX ☒ o. TOTE BIN

☐ d. STEEL DRUM ☐ h. SILO ☐ l. CYLINDER ☐ p. TANK WAGON

AGE PRESSURE ☒ a. AMBIENT ☐ b. ABOVE AMBIENT ☐ c. BELOW AMBIENT

AGE TEMPERATURE ☒ a. AMBIENT ☐ b. ABOVE AMBIENT ☐ c. BELOW AMBIENT ☐ d. CRYOGENIC

%WT	HAZARDOUS COMPONENT (For mixture or waste only)	EHS	RS 246b	C
226	227	☐Yes 228	☐Yes	
230	231	☐Yes 232	☐Yes	
234	235	☐Yes 236	☐Yes	
238	239	☐Yes 240	☐Yes	
242	243	☐Yes 244	☐Yes	

ardous components are present at greater than 1% by weight if non-carcinogenic, or 0.1% by weight if carcinogenic, attach additional sheets of paper capturing the required in

COMPLETED

ONAL LOCALLY COLLECTED INFORMATION

A, Please Sign Here

s reporting Chemicals subject to EPCRA reporting thresholds must sign each Chemical Description page for each EPCRA reported chem

OFFICIAL USE ONLY DATE RECEIVED REVIEWED BY

PN	STA	OTHER	DISTRICT	

SS NAME (Same as FACILITY NAME or DBA – Doing Business As)

nt Photographic Chemicals

AL LOCATION 201 | CHEMICAL LOCATION CONFIDENTIAL (EPCRA) ☐ YES ☒ NO

rmenita Rd. #B Norwalk, CA 90650

Y ID #	F	A	0	0	3	1	5	6	5						MAP# (optional) 203	GRID# (optional)

II. CHEMICAL INFORMATION

AL NAME 205 | TRADE SECRET ☐ Yes ☒ No (If Subject to EPCRA, refer to instructions)

V710

N NAME 207 | EHS* ☐ Yes ☒ No 208 | RS* ☐ Yes ☐ N

xture 209 | *If EHS or RS is "Yes", all amounts below must be

DE HAZARD CLASSES (Complete if required by CUPA)

OUS MATERIAL (ck one item only) ☐ a. PURE ☒ b. MIXTURE ☐ c. WASTE 211 | RADIOACTIVE ☐ Yes ☐ No 212 | CURIES

STATE (item only) ☐ a. SOLID ☒ b. LIQUID ☐ c. GAS 214 | LARGEST CONTAINER

RD CATEGORIES (at apply) ☐ a. FIRE ☐ b. REACTIVE ☐ c. PRESSURE RELEASE ☒ d. ACUTE HEALTH ☐ e. CHRONIC HEALTH

DAILY AMOUNT 217	MAXIMUM DAILY AMOUNT 218	ANNUAL WASTE AMOUNT 219	STATE WASTE COD
	2020	0	NA

221 DAYS ON SITE: 365

tem only) ☐ a. GALLONS ☐ b. CUBIC FEET ☒ c. POUNDS ☐ d. TONS * If EHS, amount must be in pounds

R ☐ a. ABOVE GROUND TANK ☒ e. PLASTIC/NONMETALLIC DRUM ☐ i. FIBER DRUM ☐ m. GLASS BOTTLE ☐ q. RAIL CAR
☐ b. UNDERGROUND TANK ☒ f. CAN ☐ j. BAG ☒ n. PLASTIC BOTTLE ☐ r. OTHER
☐ c. TANK INSIDE BUILDING ☐ g. CARBOY ☐ k. BOX ☒ o. TOTE BIN
☐ d. STEEL DRUM ☐ h. SILO ☐ l. CYLINDER ☐ p. TANK WAGON

PRESSURE ☒ a. AMBIENT ☐ b. ABOVE AMBIENT ☐ c. BELOW AMBIENT

EMPERATURE ☒ a. AMBIENT ☐ b. ABOVE AMBIENT ☐ c. BELOW AMBIENT ☐ d. CRYOGENIC

	HAZARDOUS COMPONENT (For mixture or waste only)	EHS	RS 246b	CA
226	227	☐ Yes 228	☐ Yes	
230	231	☐ Yes 232	☐ Yes	
234	235	☐ Yes 236	☐ Yes	
238	239	☐ Yes 240	☐ Yes	
242	243	☐ Yes 244	☐ Yes	

s components are present at greater than 1% by weight if non-carcinogenic, or 0.1% by weight if carcinogenic, attach additional sheets of paper capturing the required infor

COMPLETED

L LOCALLY COLLECTED INFORMATION

ase Sign Here

orting Chemicals subject to EPCRA reporting thresholds must sign each Chemical Description page for each EPCRA reported chemica

FFICIAL USE ONLY

ESS NAME (Same as FACILITY NAME or DBA - Doing Business As)

unt Photographic Chemicals

CAL LOCATION 201

Carmenita Rd. #B Norwalk, CA 90650

CHEMICAL LOCATION CONFIDENTIAL (EPCRA) ☐ YES ☒ NO

TY ID # F A 0 0 3 1 5 6 5

MAP# (optional) 203

GRID# (optional)

II. CHEMICAL INFORMATION

CAL NAME 205

Aquacoat CM3 XD

ON NAME 209

ixture

TRADE SECRET ☐ Yes ☒ No

(If Subject to EPCRA, refer to instructions)

EHS* ☐ Yes ☒ No 208 RS* ☐ Yes ☐

*If EHS or RS is "Yes", all amounts below must b

ODE HAZARD CLASSES (Complete if required by CUPA)

OUS MATERIAL (heck one item only) ☐ a. PURE ☒ b. MIXTURE ☐ c. WASTE 211

RADIOACTIVE ☐ Yes ☐ No 212 CURIES

AL STATE (ne item only) ☐ a. SOLID ☒ b. LIQUID ☐ c. GAS 214

LARGEST CONTAINER

ZARD CATEGORIES (l that apply) ☐ a. FIRE ☐ b. REACTIVE ☐ c. PRESSURE RELEASE ☒ d. ACUTE HEALTH ☐ e. CHRONIC HEALTH

E DAILY AMOUNT 217

MAXIMUM DAILY AMOUNT 218: 11110

ANNUAL WASTE AMOUNT 219: 0

STATE WASTE C: NA

DAYS ON SITE 221: 365

☐ a. GALLONS ☐ b. CUBIC FEET ☒ c. POUNDS ☐ d. TONS

* If EHS, amount must be in pounds

ne item only)

E

NER ☐ a. ABOVE GROUND TANK ☒ e. PLASTIC/NONMETALLIC DRUM ☐ i. FIBER DRUM ☐ m. GLASS BOTTLE ☐ q. RAIL CAR

☐ b. UNDERGROUND TANK ☒ f. CAN ☐ j. BAG ☒ n. PLASTIC BOTTLE ☐ r. OTHER

☐ c. TANK INSIDE BUILDING ☐ g. CARBOY ☐ k. BOX ☒ o. TOTE BIN

☐ d. STEEL DRUM ☐ h. SILO ☐ l. CYLINDER ☐ p. TANK WAGON

E PRESSURE ☒ a. AMBIENT ☐ b. ABOVE AMBIENT ☐ c. BELOW AMBIENT

E TEMPERATURE ☒ a. AMBIENT ☐ b. ABOVE AMBIENT ☐ c. BELOW AMBIENT ☐ d. CRYOGENIC

WT	HAZARDOUS COMPONENT (For mixture or waste only)	EHS	RS 246b	C
226	227	☐Yes 228	☐Yes	
230	231	☐Yes 232	☐Yes	
234	235	☐Yes 236	☐Yes	
238	239	☐Yes 240	☐Yes	
242	243	☐Yes 244	☐Yes	

rdous components are present at greater than 1% by weight if non-carcinogenic, or 0.1% by weight if carcinogenic, attach additional sheets of paper capturing the required h

COMPLETED

ONAL LOCALLY COLLECTED INFORMATION

, Please Sign Here

reporting Chemicals subject to EPCRA reporting thresholds must sign each Chemical Description page for each EPCRA reported chen

OFFICIAL USE ONLY	DATE RECEIVED	REVIEWED BY

AME (Same as FACILITY NAME or DBA – Doing Business As)

Photographic Chemicals

201 CHEMICAL LOCATION CONFIDENTIAL (EPCRA) ☐ YES ☒ NO

LOCATION

aita Rd. #B Norwalk, CA 90650

															MAP# (optional) 203	GRID# (optional)
D #	F	A	0	0	3	1	5	6	5					1		

II. CHEMICAL INFORMATION

205 TRADE SECRET ☐ Yes ☒ No

If Subject to EPCRA, refer to instructions

NAME

acoat HG PENCIL

207 EHS* ☐ Yes ☒ No 208 RS* ☐ Yes ☐ No

AME

209 *If EHS or RS is "Yes", all amounts below must be

ure

HAZARD CLASSES (Complete if required by CUPA)

MATERIAL (one item only) ☐ a. PURE ☒ b. MIXTURE ☐ c. WASTE 211 RADIOACTIVE ☐ Yes ☐ No 212 CURIES

ATE (one only) ☐ a. SOLID ☒ b. LIQUID ☐ c. GAS 214 LARGEST CONTAINER

CATEGORIES (Apply) ☐ a. FIRE ☐ b. REACTIVE ☐ c. PRESSURE RELEASE ☒ d. ACUTE HEALTH ☐ e. CHRONIC HEALTH

ILY AMOUNT 217	MAXIMUM DAILY AMOUNT 218	ANNUAL WASTE AMOUNT 219	STATE WASTE COD
	1010	0	NA

221 DAYS ON SITE: 365

(one only) ☐ a. GALLONS ☐ b. CUBIC FEET ☒ c. POUNDS ☐ d. TONS

* If EHS, amount must be in pounds

☐ a. ABOVE GROUND TANK ☒ e. PLASTIC/NONMETALLIC DRUM ☐ i. FIBER DRUM ☐ m. GLASS BOTTLE ☐ q. RAIL CAR

☐ b. UNDERGROUND TANK ☒ f. CAN ☐ j. BAG ☒ n. PLASTIC BOTTLE ☐ r. OTHER

☐ c. TANK INSIDE BUILDING ☐ g. CARBOY ☐ k. BOX ☒ o. TOTE BIN

☐ d. STEEL DRUM ☐ h. SILO ☐ l. CYLINDER ☐ p. TANK WAGON

ESSURE ☒ a. AMBIENT ☐ b. ABOVE AMBIENT ☐ c. BELOW AMBIENT

MPERATURE ☒ a. AMBIENT ☐ b. ABOVE AMBIENT ☐ c. BELOW AMBIENT ☐ d. CRYOGENIC

	HAZARDOUS COMPONENT (For mixture or waste only)	EHS	RS 240b	CA
226	227	☐ Yes 228	☐ Yes	
230	231	☐ Yes 232	☐ Yes	
234	235	☐ Yes 236	☐ Yes	
238	239	☐ Yes 240	☐ Yes	
242	243	☐ Yes 244	☐ Yes	

components are present at greater than 1% by weight if non-carcinogenic, or 0.1% by weight if carcinogenic, attach additional sheets of paper capturing the required info

COMPLETED

. LOCALLY COLLECTED INFORMATION

ase Sign Here

orting Chemicals subject to EPCRA reporting thresholds must sign each Chemical Description page for each EPCRA reported chemic

ESS NAME (Same as FACILITY NAME or DBA - Doing Business As)

lunt Photographic Chemicals

ICAL LOCATION

Carmenita Rd. #B Norwalk, CA 90650

CHEMICAL LOCATION CONFIDENTIAL (EPCRA) ☐ YES ☒ NO

MAP# (optional) | GRID# (optional)

ITY ID # F A 0 0 3 1 5 6 5

II. CHEMICAL INFORMATION

ICAL NAME

8 Aquacoat CM3 FDLV

TRADE SECRET ☐ Yes ☒ No

If Subject to EPCRA, refer to instructions

ION NAME

mixture

EHS* ☐ Yes ☒ No | RS* ☐ Yes

*If EHS or RS is "Yes", all amounts below must

CODE HAZARD CLASSES (Complete if required by CUPA)

RDOUS MATERIAL (Check one item only) ☐ a. PURE ☒ b. MIXTURE ☐ c. WASTE

RADIOACTIVE ☐ Yes ☐ No | CURIES

CAL STATE (one item only) ☐ a. SOLID ☒ b. LIQUID ☐ c. GAS

LARGEST CONTAINER

AZARD CATEGORIES (all that apply) ☐ a. FIRE ☐ b. REACTIVE ☐ c. PRESSURE RELEASE ☒ d. ACUTE HEALTH ☐ e. CHRONIC HEALTH

GE DAILY AMOUNT	MAXIMUM DAILY AMOUNT	ANNUAL WASTE AMOUNT	STATE WASTE C
	1010	0	NA

DAYS ON SITE: 365

☐ a. GALLONS ☐ b. CUBIC FEET ☒ c. POUNDS ☐ d. TONS

(one item only) * If EHS, amount must be in pounds

GE AINER ☐ a. ABOVE GROUND TANK ☐ b. UNDERGROUND TANK ☐ c. TANK INSIDE BUILDING ☐ d. STEEL DRUM ☒ e. PLASTIC/NONMETALLIC DRUM ☒ f. CAN ☐ g. CARBOY ☐ h. SILO ☐ i. FIBER DRUM ☐ j. BAG ☐ k. BOX ☐ l. CYLINDER ☐ m. GLASS BOTTLE ☒ n. PLASTIC BOTTLE ☒ o. TOTE BIN ☐ p. TANK WAGON ☐ q. RAIL CAR ☐ r. OTHER

OS. PRESSURE ☒ a. AMBIENT ☐ b. ABOVE AMBIENT ☐ c. BELOW AMBIENT

GE TEMPERATURE ☒ a. AMBIENT ☐ b. ABOVE AMBIENT ☐ c. BELOW AMBIENT ☐ d. CRYOGENIC

%WT	HAZARDOUS COMPONENT (For mixture or waste only)	EHS	RS
229	227	228 ☐ Yes	240b ☐ Yes
230	231	232 ☐ Yes	☐ Yes
234	235	236 ☐ Yes	☐ Yes
238	239	240 ☐ Yes	☐ Yes
242	243	244 ☐ Yes	☐ Yes

azardous components are present at greater than 1% by weight if non-carcinogenic, or 0.1% by weight if carcinogenic, attach additional sheets of paper capturing the required

IONAL LOCALLY COLLECTED INFORMATION

COMPLETED

A, Please Sign Here

es reporting Chemicals subject to EPCRA reporting thresholds must sign each Chemical Description page for each EPCRA reported che

OFFICIAL USE ONLY	DATE RECEIVED	REVIEWED BY

SS NAME (Same as FACILITY NAME or DBA - Doing Business As)

nt Photographic Chemicals

AL LOCATION 201 | CHEMICAL LOCATION CONFIDENTIAL (EPCRA) ☐ YES ☒ NO

rmenita Rd. #B Norwalk, CA 90650

Y ID # F A 0 0 3 1 5 6 5 | MAP# (optional) 203 | GRID# (optional)

II. CHEMICAL INFORMATION

AL NAME 205 | TRADE SECRET ☐ Yes ☒ No (If Subject to EPCRA, refer to instructions)

Aquacoat 40074

N NAME 207 | EHS* ☐ Yes ☒ No 208 | RS* ☐ Yes ☐ N

ixture 209 | *If EHS or RS is "Yes", all amounts below must be

DE HAZARD CLASSES (Complete if required by CUPA)

OUS MATERIAL (ck one item only) ☐ a. PURE ☒ b. MIXTURE ☐ c. WASTE 211 | RADIOACTIVE ☐ Yes ☐ No 212 | CURIES

L STATE (item only) ☐ a. SOLID ☒ b. LIQUID ☐ c. GAS 214 | LARGEST CONTAINER

ARD CATEGORIES (that apply) ☐ a. FIRE ☐ b. REACTIVE ☐ c. PRESSURE RELEASE ☒ d. ACUTE HEALTH ☐ e. CHRONIC HEALTH

DAILY AMOUNT 217	MAXIMUM DAILY AMOUNT 218	ANNUAL WASTE AMOUNT 219	STATE WASTE CO
	7084	0	NA

221 DAYS ON SITE: 365

☐ a. GALLONS ☐ b. CUBIC FEET ☒ c. POUNDS ☐ d. TONS (item only) * If EHS, amount must be in pounds

ER ☐ a. ABOVE GROUND TANK ☐ b. UNDERGROUND TANK ☐ c. TANK INSIDE BUILDING ☐ d. STEEL DRUM ☒ e. PLASTIC/NONMETALLIC DRUM ☒ f. CAN ☐ g. CARBOY ☐ h. SILO ☐ i. FIBER DRUM ☐ j. BAG ☐ k. BOX ☐ l. CYLINDER ☐ m. GLASS BOTTLE ☒ n. PLASTIC BOTTLE ☐ o. TOTE BIN ☐ p. TANK WAGON ☐ q. RAIL CAR ☐ r. OTHER

PRESSURE ☒ a. AMBIENT ☐ b. ABOVE AMBIENT ☐ c. BELOW AMBIENT

TEMPERATURE ☒ a. AMBIENT ☐ b. ABOVE AMBIENT ☐ c. BELOW AMBIENT ☐ d. CRYOGENIC

T	HAZARDOUS COMPONENT (For mixture or waste only)	EHS	RS 240b	CA
226	227	☐ Yes 228	☐ Yes	
230	231	☐ Yes 232	☐ Yes	
234	235	☐ Yes 236	☐ Yes	
238	239	☐ Yes 240	☐ Yes	
242	243	☐ Yes 244	☐ Yes	

ous components are present at greater than 1% by weight if non-carcinogenic, or 0.1% by weight if carcinogenic, attach additional sheets of paper capturing the required info

AL LOCALLY COLLECTED INFORMATION

COMPLETED

Please Sign Here

eporting Chemicals subject to EPCRA reporting thresholds must sign each Chemical Description page for each EPCRA reported chemi

OFFICIAL USE ONLY

I. FACILITY INFORMATION

S NAME (Same as FACILITY NAME or DBA – Doing Business As)

nt Photographic Chemicals

AL LOCATION

menita Rd. #B Norwalk, CA 90650

201 CHEMICAL LOCATION CONFIDENTIAL (EPCRA) ☐ YES ☒ NO

Y ID # F A 0 0 3 1 5 6 5

MAP# (optional) 203 GRID# (optional)

II. CHEMICAL INFORMATION

AL NAME

Aquacoat 40035

205 TRADE SECRET ☐ Yes ☒ No

If Subject to EPCRA, refer to instructions

N NAME

xture

207 EHS* ☐ Yes ☒ No 208 RS* ☐ Yes ☐ No

209 *If EHS or RS is "Yes", all amounts below must be in

DE HAZARD CLASSES (Complete if required by CUPA)

US MATERIAL (k one item only) ☐ a. PURE ☒ b. MIXTURE ☐ c. WASTE 211 RADIOACTIVE ☐ Yes ☐ No 212 CURIES

STATE (tem only) ☐ a. SOLID ☒ b. LIQUID ☐ c. GAS 214 LARGEST CONTAINER

RD CATEGORIES (at apply) ☐ a. FIRE ☐ b. REACTIVE ☐ c. PRESSURE RELEASE ☒ d. ACUTE HEALTH ☐ e. CHRONIC HEALTH

DAILY AMOUNT 217	MAXIMUM DAILY AMOUNT 218	ANNUAL WASTE AMOUNT 219	STATE WASTE CODE
	14140	0	NA

tem only) ☐ a. GALLONS ☐ b. CUBIC FEET ☒ c. POUNDS ☐ d. TONS * If EHS, amount must be in pounds

221 DAYS ON SITE: 365

R ☐ a. ABOVE GROUND TANK ☒ e. PLASTIC/NONMETALLIC DRUM ☐ i. FIBER DRUM ☐ m. GLASS BOTTLE ☐ q. RAIL CAR
☐ b. UNDERGROUND TANK ☒ f. CAN ☐ j. BAG ☒ n. PLASTIC BOTTLE ☐ r. OTHER
☐ c. TANK INSIDE BUILDING ☐ g. CARBOY ☐ k. BOX ☒ o. TOTE BIN
☐ d. STEEL DRUM ☐ h. SILO ☐ l. CYLINDER ☐ p. TANK WAGON

PRESSURE ☒ a. AMBIENT ☐ b. ABOVE AMBIENT ☐ c. BELOW AMBIENT

EMPERATURE ☒ a. AMBIENT ☐ b. ABOVE AMBIENT ☐ c. BELOW AMBIENT ☐ d. CRYOGENIC

	HAZARDOUS COMPONENT (For mixture or waste only)	EHS	RS 246b	CAS
229	227	☐ Yes 228	☐ Yes	
230	231	☐ Yes 232	☐ Yes	
234	235	☐ Yes 236	☐ Yes	
238	239	☐ Yes 240	☐ Yes	
242	243	☐ Yes 244	☐ Yes	

s components are present at greater than 1% by weight if non-carcinogenic, or 0.1% by weight if carcinogenic, attach additional sheets of paper capturing the required inform

COMPLETED

L LOCALLY COLLECTED INFORMATION

ease Sign Here

orting Chemicals subject to EPCRA reporting thresholds must sign each Chemical Description page for each EPCRA reported chemical.

ESS NAME (Same as FACILITY NAME or DBA – Doing Business As)

unt Photographic Chemicals

CAL LOCATION

Carmenita Rd. #B Norwalk, CA 90650

CHEMICAL LOCATION CONFIDENTIAL (EPCRA) ☐ YES ☒ NO

TY ID # F A 0 0 3 1 5 6 5

MAP# (optional)

GRID# (optional)

II. CHEMICAL INFORMATION

CAL NAME

Aquaprint 100

TRADE SECRET ☐ Yes ☒ No

If Subject to EPCRA, refer to instructions

ON NAME

mixture

EHS* ☐ Yes ☒ No RS* ☐ Yes ☐ N

*If EHS or RS is "Yes", all amounts below must be

ODE HAZARD CLASSES (Complete if required by CUPA)

OUS MATERIAL (heck one item only) ☐ a. PURE ☒ b. MIXTURE ☐ c. WASTE

RADIOACTIVE ☐ Yes ☐ No

CURIES

AL STATE (ne item only) ☐ a. SOLID ☒ b. LIQUID ☐ c. GAS

LARGEST CONTAINER

ZARD CATEGORIES (l that apply) ☐ a. FIRE ☐ b. REACTIVE ☐ c. PRESSURE RELEASE ☒ d. ACUTE HEALTH ☐ e. CHRONIC HEALTH

E DAILY AMOUNT

MAXIMUM DAILY AMOUNT

3344

ANNUAL WASTE AMOUNT

0

STATE WASTE COD

NA

☐ a. GALLONS ☐ b. CUBIC FEET ☒ c. POUNDS ☐ d. TONS

* If EHS, amount must be in pounds

e item only)

DAYS ON SITE:

365

E NER ☐ a. ABOVE GROUND TANK ☐ b. UNDERGROUND TANK ☐ c. TANK INSIDE BUILDING ☐ d. STEEL DRUM ☒ e. PLASTIC/NONMETALLIC DRUM ☒ f. CAN ☐ g. CARBOY ☐ h. SILO ☐ i. FIBER DRUM ☐ j. BAG ☐ k. BOX ☐ l. CYLINDER ☐ m. GLASS BOTTLE ☒ n. PLASTIC BOTTLE ☒ o. TOTE BIN ☐ p. TANK WAGON ☐ q. RAIL CAR ☐ r. OTHER

E PRESSURE ☒ a. AMBIENT ☐ b. ABOVE AMBIENT ☐ c. BELOW AMBIENT

E TEMPERATURE ☒ a. AMBIENT ☐ b. ABOVE AMBIENT ☐ c. BELOW AMBIENT ☐ d. CRYOGENIC

VT	HAZARDOUS COMPONENT (For mixture or waste only)	EHS	RS	CA
226	227	☐Yes 228	☐Yes	
230	231	☐Yes 232	☐Yes	
234	235	☐Yes 236	☐Yes	
238	239	☐Yes 240	☐Yes	
242	243	☐Yes 244	☐Yes	

rdous components are present at greater than 1% by weight if non-carcinogenic, or 0.1% by weight if carcinogenic, attach additional sheets of paper capturing the required infor

NAL LOCALLY COLLECTED INFORMATION

COMPLETED

Please Sign Here

reporting Chemicals subject to EPCRA reporting thresholds must sign each Chemical Description page for each EPCRA reported chemic

OFFICIAL USE ONLY

DATE RECEIVED

REVIEWED BY

NESS NAME (Same as FACILITY NAME or DBA – Doing Business As)

Hunt Photographic Chemicals

MICAL LOCATION 201

) Carmenita Rd. #B Norwalk, CA 90650

CHEMICAL LOCATION CONFIDENTIAL (EPCRA) ☐ YES ☒ NO

LITY ID # F A 0 0 3 1 5 6 5 1

MAP# (optional) 203

GRID# (optional)

II. CHEMICAL INFORMATION

MICAL NAME 205

HPS 371 WASH

TRADE SECRET ☐ Yes ☒ No

If Subject to EPCRA, refer to instructions

MON NAME 207

EHS* ☐ Yes ☒ No 206

RS* ☐ Yes ☐ No

mixture 209

*If EHS or RS is "Yes", all amounts below must be

CODE HAZARD CLASSES (Complete if required by CUPA)

RDOUS MATERIAL (Check one item only) ☐ a. PURE ☒ b. MIXTURE ☐ c. WASTE 211

RADIOACTIVE ☐ Yes ☐ No 212

CURIES

ICAL STATE (one item only) ☐ a. SOLID ☒ b. LIQUID ☐ c. GAS 214

LARGEST CONTAINER

AZARD CATEGORIES (all that apply) ☐ a. FIRE ☐ b. REACTIVE ☐ c. PRESSURE RELEASE ☒ d. ACUTE HEALTH ☐ e. CHRONIC HEALTH

AGE DAILY AMOUNT 217

5

MAXIMUM DAILY AMOUNT 218

3352

ANNUAL WASTE AMOUNT 219

0

STATE WASTE CODE

NA

221 DAYS ON SITE:

365

* (one item only) ☐ a. GALLONS ☐ b. CUBIC FEET ☒ c. POUNDS ☐ d. TONS

* If EHS, amount must be in pounds

GE. AINER: ☐ a. ABOVE GROUND TANK ☒ e. PLASTIC/NONMETALLIC DRUM ☐ i. FIBER DRUM ☐ m. GLASS BOTTLE ☐ q. RAIL CAR

☐ b. UNDERGROUND TANK ☒ f. CAN ☐ j. BAG ☒ n. PLASTIC BOTTLE ☐ r. OTHER

☐ c. TANK INSIDE BUILDING ☐ g. CARBOY ☐ k. BOX ☒ o. TOTE BIN

☐ d. STEEL DRUM ☐ h. SILO ☐ l. CYLINDER ☐ p. TANK WAGON

GE PRESSURE ☒ a. AMBIENT ☐ b. ABOVE AMBIENT ☐ c. BELOW AMBIENT

GE TEMPERATURE ☒ a. AMBIENT ☐ b. ABOVE AMBIENT ☐ c. BELOW AMBIENT ☐ d. CRYOGENIC

WT	HAZARDOUS COMPONENT (For mixture or waste only)	EHS	RS 240b	CA
226	227	☐Yes 228	☐Yes	
230	231	☐Yes 232	☐Yes	
234	235	☐Yes 236	☐Yes	
238	239	☐Yes 240	☐Yes	
242	243	☐Yes 244	☐Yes	

ardous components are present at greater than 1% by weight if non-carcinogenic, or 0.1% by weight if carcinogenic, attach additional sheets of paper capturing the required infor

ONAL LOCALLY COLLECTED INFORMATION

COMPLETE

A. Please Sign Here

reporting Chemicals subject to EPCRA reporting thresholds must sign each Chemical Description page for each EPCRA reported chemic

OFFICIAL USE ONLY DATE RECEIVED REVIEWED BY

PN STA OTHER DISTRICT CUPA

I. FACILITY INFORMATION

SS NAME (Same as FACILITY NAME or DBA – Doing Business As)

unt Photographic Chemicals

CAL LOCATION

armenita Rd. #B Norwalk, CA 90630

CHEMICAL LOCATION CONFIDENTIAL (EPCRA) ☐ YES ☒ NO

MAP# (optional)

GRID# (optional)

TY ID # F A 0 0 3 1 5 6 5

II. CHEMICAL INFORMATION

CAL NAME

Emerald Fountain Solution

TRADE SECRET ☐ Yes ☒ No

If Subject to EPCRA, refer to instructions

ON NAME

nixture

EHS* ☐ Yes ☒ No RS* ☐ Yes ☐ No

*If EHS or RS is "Yes", all amounts below must be in

ODE HAZARD CLASSES (Complete if required by CUPA)

OUS MATERIAL (heck one item only) ☐ a. PURE ☒ b. MIXTURE ☐ c. WASTE

RADIOACTIVE ☐ Yes ☐ No CURIES

AL STATE (e item only) ☐ a. SOLID ☒ b. LIQUID ☐ c. GAS

LARGEST CONTAINER

ZARD CATEGORIES (that apply) ☐ a. FIRE ☐ b. REACTIVE ☐ c. PRESSURE RELEASE ☒ d. ACUTE HEALTH ☐ e. CHRONIC HEALTH

E DAILY AMOUNT	MAXIMUM DAILY AMOUNT	ANNUAL WASTE AMOUNT	STATE WASTE CODE
	1514	0	NA

DAYS ON SITE: 365

☐ a. GALLONS ☐ b. CUBIC FEET ☒ c. POUNDS ☐ d. TONS

* If EHS, amount must be in pounds

e item only)

NER ☐ a. ABOVE GROUND TANK ☒ e. PLASTIC/NONMETALLIC DRUM ☐ i. FIBER DRUM ☐ m. GLASS BOTTLE ☐ q. RAIL CAR
☐ b. UNDERGROUND TANK ☒ f. CAN ☐ j. BAG ☒ n. PLASTIC BOTTLE ☐ r. OTHER
☐ c. TANK INSIDE BUILDING ☐ g. CARBOY ☐ k. BOX ☒ o. TOTE BIN
☐ d. STEEL DRUM ☐ h. SILO ☐ l. CYLINDER ☐ p. TANK WAGON

E PRESSURE ☒ a. AMBIENT ☐ b. ABOVE AMBIENT ☐ c. BELOW AMBIENT

TEMPERATURE ☒ a. AMBIENT ☐ b. ABOVE AMBIENT ☐ c. BELOW AMBIENT ☐ d. CRYOGENIC

VT	HAZARDOUS COMPONENT (For mixture or waste only)	EHS	RS	CAS
226	227	☐Yes 228	☐Yes	
230	231	☐Yes 232	☐Yes	
234	235	☐Yes 236	☐Yes	
238	239	☐Yes 240	☐Yes	
242	243	☐Yes 244	☐Yes	

rdous components are present at greater than 1% by weight if non-carcinogenic, or 0.1% by weight if carcinogenic, attach additional sheets of paper capturing the required informa

NAL LOCALLY COLLECTED INFORMATION

COMPLETED

Please Sign Here

reporting Chemicals subject to EPCRA reporting thresholds must sign each Chemical Description page for each EPCRA reported chemical.

OFFICIAL USE ONLY	DATE RECEIVED	REVIEWED BY

I. FACILITY INFORMATION

NESS NAME (Same as FACILITY NAME or DBA – Doing Business As)
Hunt Photographic Chemicals

IICAL LOCATION
Carmenita Rd. #B Norwalk, CA 90650

CHEMICAL LOCATION CONFIDENTIAL (EPCRA) ☐ YES ☒ NO

LITY ID # F A 0 0 3 1 5 6 5

MAP# (optional)

GRID# (optional)

II. CHEMICAL INFORMATION

MICAL NAME
602 EC1 RA VLR DEV/REP 4X10L

TRADE SECRET ☐ Yes ☒ No
If Subject to EPCRA, refer to instructions

EHS* ☐ Yes ☒ No RS* ☐ Yes ☐ No

MON NAME

*If EHS or RS is "Yes", all amounts below must be in

mixture

CODE HAZARD CLASSES (Complete if required by CUPA)

RDOUS MATERIAL (Check one item only) ☐ a. PURE ☒ b. MIXTURE ☐ c. WASTE

RADIOACTIVE ☐ Yes ☐ No CURIES

CAL STATE (one item only) ☐ a. SOLID ☒ b. LIQUID ☐ c. GAS

LARGEST CONTAINER

AZARD CATEGORIES (all that apply) ☐ a. FIRE ☐ b. REACTIVE ☐ c. PRESSURE RELEASE ☒ d. ACUTE HEALTH ☐ e. CHRONIC HEALTH

AGE DAILY AMOUNT	MAXIMUM DAILY AMOUNT	ANNUAL WASTE AMOUNT	STATE WASTE CODE
	2784	0	NA

DAYS ON SITE: 365

☐ a. GALLONS ☐ b. CUBIC FEET ☒ c. POUNDS ☐ d. TONS
(one item only) * If EHS, amount must be in pounds

AGE AINER ☐ a. ABOVE GROUND TANK ☐ b. UNDERGROUND TANK ☐ c. TANK INSIDE BUILDING ☐ d. STEEL DRUM ☒ e. PLASTIC/NONMETALLIC DRUM ☒ f. CAN ☐ g. CARBOY ☐ h. SILO ☐ i. FIBER DRUM ☐ j. BAG ☐ k. BOX ☐ l. CYLINDER ☐ m. GLASS BOTTLE ☒ n. PLASTIC BOTTLE ☒ o. TOTE BIN ☐ p. TANK WAGON ☐ q. RAIL CAR ☐ r. OTHER

AGE PRESSURE ☒ a. AMBIENT ☐ b. ABOVE AMBIENT ☐ c. BELOW AMBIENT

AGE TEMPERATURE ☒ a. AMBIENT ☐ b. ABOVE AMBIENT ☐ c. BELOW AMBIENT ☐ d. CRYOGENIC

%WT	HAZARDOUS COMPONENT (For mixture or waste only)	EHS	RS	CAS
226	227	☐ Yes 228	☐ Yes	
230	231	☐ Yes 232	☐ Yes	
234	235	☐ Yes 236	☐ Yes	
238	239	☐ Yes 240	☐ Yes	
242	243	☐ Yes 244	☐ Yes	

Hazardous components are present at greater than 1% by weight if non-carcinogenic, or 0.1% by weight if carcinogenic, attach additional sheets of paper capturing the required infor

IONAL LOCALLY COLLECTED INFORMATION

COMPLETED

A, Please Sign Here
as reporting Chemicals subject to EPCRA reporting thresholds must sign each Chemical Description page for each EPCRA reported chemic

OFFICIAL USE ONLY	DATE RECEIVED	REVIEWED BY

I. FACILITY INFORMATION

SINESS NAME (Same as FACILITY NAME or DBA – Doing Business As)
ji Hunt Photographic Chemicals

EMICAL LOCATION 201
20 Carmenita Rd. #B Norwalk, CA 90650

CHEMICAL LOCATION CONFIDENTIAL (EPCRA) ☐ YES ☒ NO

CILITY ID #	F	A	0	0	3	1	5	6	5					1	MAP# (optional) 203	GRID# (optional)

II. CHEMICAL INFORMATION

EMICAL NAME 205
01 Emerald FSJ II

TRADE SECRET ☐ Yes ☒ No
If Subject to EPCRA, refer to instructions

MMON NAME 207
s# mixture 209

EHS* ☐ Yes ☒ No 208 RS* ☐ Yes ☐ No
*If EHS or RS is "Yes", all amounts below must be i

E CODE HAZARD CLASSES (Complete if required by CUPA)

ARDOUS MATERIAL
E (Check one item only) ☐ a. PURE ☒ b. MIXTURE ☐ c. WASTE 211

RADIOACTIVE ☐ Yes ☐ No 212 CURIES

ICAL STATE
k one item only) ☐ a. SOLID ☒ b. LIQUID ☐ c. GAS 214

LARGEST CONTAINER

HAZARD CATEGORIES
k all that apply) ☐ a. FIRE ☐ b. REACTIVE ☐ c. PRESSURE RELEASE ☒ d. ACUTE HEALTH ☐ e. CHRONIC HEALTH

AGE DAILY AMOUNT 217	MAXIMUM DAILY AMOUNT 218	ANNUAL WASTE AMOUNT 219	STATE WASTE CODE
6	3072	0	NA

* ☐ a. GALLONS ☐ b. CUBIC FEET ☒ c. POUNDS ☐ d. TONS 221
one item only) * If EHS, amount must be in pounds

DAYS ON SITE: 365

AGE
AINER ☐ a. ABOVE GROUND TANK ☒ e. PLASTIC/NONMETALLIC DRUM ☐ i. FIBER DRUM ☐ m. GLASS BOTTLE ☐ q. RAIL CAR
☐ b. UNDERGROUND TANK ☒ f. CAN ☐ j. BAG ☒ n. PLASTIC BOTTLE ☐ r. OTHER
☐ c. TANK INSIDE BUILDING ☐ g. CARBOY ☐ k. BOX ☒ o. TOTE BIN
☐ d. STEEL DRUM ☐ h. SILO ☐ l. CYLINDER ☐ p. TANK WAGON

GE PRESSURE ☒ a. AMBIENT ☐ b. ABOVE AMBIENT ☐ c. BELOW AMBIENT

GE TEMPERATURE ☒ a. AMBIENT ☐ b. ABOVE AMBIENT ☐ c. BELOW AMBIENT ☐ d. CRYOGENIC

WT	HAZARDOUS COMPONENT (For mixture or waste only)	EHS	RS 246b	CAS
226	227	☐ Yes 228	☐ Yes	
230	231	☐ Yes 232	☐ Yes	
234	235	☐ Yes 236	☐ Yes	
238	239	☐ Yes 240	☐ Yes	
242	243	☐ Yes 244	☐ Yes	

rdous components are present at greater than 1% by weight if non-carcinogenic, or 0.1% by weight if carcinogenic, attach additional sheets of paper capturing the required informati

NAL LOCALLY COLLECTED INFORMATION

COMPLETED

Please Sign Here
eporting Chemicals subject to EPCRA reporting thresholds must sign each Chemical Description page for each EPCRA reported chemical.)

OFFICIAL USE ONLY	DATE RECEIVED	REVIEWED BY

I. FACILITY INFORMATION

SINESS NAME (Same as FACILITY NAME or DBA – Doing Business As)
i Hunt Photographic Chemicals

EMICAL LOCATION 202 | CHEMICAL LOCATION CONFIDENTIAL (EPCRA) ☐ YES ☒ NO
20 Carmenita Rd. #B Norwalk, CA 90650

CILITY ID # F A 0 0 3 1 5 6 5 | MAP# (optional) 203 | GRID# (optional)

II. CHEMICAL INFORMATION

EMICAL NAME 205 | TRADE SECRET ☐ Yes ☒ No
If Subject to EPCRA, refer to instructions
36 Aqua Magic KDX

MMON NAME 207 | EHS* ☐ Yes ☒ No 208 | RS* ☐ Yes ☐ N
s# mixture 209 | *If EHS or RS is "Yes", all amounts below must be

E CODE HAZARD CLASSES (Complete if required by CUPA)

ARDOUS MATERIAL (Check one item only) ☐ a. PURE ☒ b. MIXTURE ☐ c. WASTE 211 | RADIOACTIVE ☐ Yes ☐ No 212 | CURIES

SICAL STATE (k one item only) ☐ a. SOLID ☒ b. LIQUID ☐ c. GAS 214 | LARGEST CONTAINER

HAZARD CATEGORIES (k all that apply) ☐ a. FIRE ☐ b. REACTIVE ☐ c. PRESSURE RELEASE ☒ d. ACUTE HEALTH ☐ e. CHRONIC HEALTH

RAGE DAILY AMOUNT 217	MAXIMUM DAILY AMOUNT 218	ANNUAL WASTE AMOUNT 219	STATE WASTE COD
54	6108	0	NA

S* (k one item only) ☐ a. GALLONS ☐ b. CUBIC FEET ☒ c. POUNDS ☐ d. TONS 221 | DAYS ON SITE: 365
* If EHS, amount must be in pounds

AGE TAINER
☐ a. ABOVE GROUND TANK ☒ e. PLASTIC/NONMETALLIC DRUM ☐ i. FIBER DRUM ☐ m. GLASS BOTTLE ☐ q. RAIL CAR
☐ b. UNDERGROUND TANK ☒ f. CAN ☐ j. BAG ☒ n. PLASTIC BOTTLE ☐ r. OTHER
☐ c. TANK INSIDE BUILDING ☐ g. CARBOY ☐ k. BOX ☒ o. TOTE BIN
☐ d. STEEL DRUM ☐ h. SILO ☐ l. CYLINDER ☐ p. TANK WAGON

AGE PRESSURE ☒ a. AMBIENT ☐ b. ABOVE AMBIENT ☐ c. BELOW AMBIENT

AGE TEMPERATURE ☒ a. AMBIENT ☐ b. ABOVE AMBIENT ☐ c. BELOW AMBIENT ☐ d. CRYOGENIC

%WT	HAZARDOUS COMPONENT (For mixture or waste only)	EHS	RS 246b	CA
226	227	☐ Yes 228	☐ Yes	
230	231	☐ Yes 232	☐ Yes	
234	235	☐ Yes 236	☐ Yes	
238	239	☐ Yes 240	☐ Yes	
242	243	☐ Yes 244	☐ Yes	

zardous components are present at greater than 1% by weight if non-carcinogenic, or 0.1% by weight if carcinogenic, attach additional sheets of paper capturing the required infor

ONAL LOCALLY COLLECTED INFORMATION

A. Please Sign Here
s reporting Chemicals subject to EPCRA reporting thresholds must sign each Chemical Description page for each EPCRA reported chemica

OFFICIAL USE ONLY	DATE RECEIVED	REVIEWED BY

ESS NAME (Same as FACILITY NAME or DBA – Doing Business As)

lunt Photographic Chemicals

CAL LOCATION 201

Carmenita Rd. #B Norwalk, CA 90650

CHEMICAL LOCATION CONFIDENTIAL (EPCRA) ☐ YES ☒ NO

TY ID #	F	A	0	0	3	1	5	6	5						MAP# (optional) 203	GRID# (optional)

II. CHEMICAL INFORMATION

CAL NAME 205

Emerald Premium KDHP

TRADE SECRET ☐ Yes ☒ No

If Subject to EPCRA, refer to instructions

ON NAME 207

EHS* ☐ Yes ☒ No 208 RS* ☐ Yes ☐ No

ixture 209

*If EHS or RS is "Yes", all amounts below must be

ODE HAZARD CLASSES (Complete if required by CUPA)

OUS MATERIAL (heck one item only) ☐ a. PURE ☒ b. MIXTURE ☐ c. WASTE 211

RADIOACTIVE ☐ Yes ☐ No 212 CURIES

AL STATE (e item only) ☐ a. SOLID ☒ b. LIQUID ☐ c. GAS 214

LARGEST CONTAINER

ARD CATEGORIES (that apply) ☐ a. FIRE ☐ b. REACTIVE ☐ c. PRESSURE RELEASE ☒ d. ACUTE HEALTH ☐ e. CHRONIC HEALTH

E DAILY AMOUNT 217	MAXIMUM DAILY AMOUNT 218	ANNUAL WASTE AMOUNT 219	STATE WASTE CODE
	22632	0	NA

☐ a. GALLONS ☐ b. CUBIC FEET ☒ c. POUNDS ☐ d. TONS 221 DAYS ON SITE: 365

e item only) * If EHS, amount must be in pounds

ER ☐ a. ABOVE GROUND TANK ☒ e. PLASTIC/NONMETALLIC DRUM ☐ i. FIBER DRUM ☐ m. GLASS BOTTLE ☐ q. RAIL CAR
☐ b. UNDERGROUND TANK ☒ f. CAN ☐ j. BAG ☒ n. PLASTIC BOTTLE ☐ r. OTHER
☐ c. TANK INSIDE BUILDING ☐ g. CARBOY ☐ k. BOX ☒ o. TOTE BIN
☐ d. STEEL DRUM ☐ h. SILO ☐ l. CYLINDER ☐ p. TANK WAGON

PRESSURE ☒ a. AMBIENT ☐ b. ABOVE AMBIENT ☐ c. BELOW AMBIENT

TEMPERATURE ☒ a. AMBIENT ☐ b. ABOVE AMBIENT ☐ c. BELOW AMBIENT ☐ d. CRYOGENIC

T	HAZARDOUS COMPONENT (For mixture or waste only)	EHS	RS 246	CAS
226	227	☐ Yes 228	☐ Yes	
230	231	☐ Yes 232	☐ Yes	
234	235	☐ Yes 236	☐ Yes	
238	239	☐ Yes 240	☐ Yes	
242	243	☐ Yes 244	☐ Yes	

ous components are present at greater than 1% by weight if non-carcinogenic, or 0.1% by weight if carcinogenic, attach additional sheets of paper capturing the required inform

AL LOCALLY COLLECTED INFORMATION

COMPLETED

ease Sign Here

porting Chemicals subject to EPCRA reporting thresholds must sign each Chemical Description page for each EPCRA reported chemical.

FFICIAL USE ONLY	DATE RECEIVED	REVIEWED BY

NAME (Same as FACILITY NAME or DBA - Doing Business As)

t Photographic Chemicals

L LOCATION

nenita Rd. #B Norwalk, CA 90650

CHEMICAL LOCATION CONFIDENTIAL (EPCRA) ☐ YES ☒ NO

ID # F A 0 0 3 1 5 6 5

MAP# (optional)

GRID# (optional)

II. CHEMICAL INFORMATION

L NAME

merald Premium HBR

TRADE SECRET ☐ Yes ☒ No

If Subject to EPCRA, refer to instructions

NAME

EHS* ☐ Yes ☒ No RS* ☐ Yes ☐ No

ture

*If EHS or RS is "Yes", all amounts below must be

E HAZARD CLASSES (Complete if required by CUPA)

US MATERIAL (k one item only) ☐ a. PURE ☒ b. MIXTURE ☐ c. WASTE

RADIOACTIVE ☐ Yes ☐ No

CURIES

STATE (em only) ☐ a. SOLID ☒ b. LIQUID ☐ c. GAS

LARGEST CONTAINER

RD CATEGORIES (at apply) ☐ a. FIRE ☐ b. REACTIVE ☐ c. PRESSURE RELEASE ☒ d. ACUTE HEALTH ☐ e. CHRONIC HEALTH

DAILY AMOUNT	MAXIMUM DAILY AMOUNT	ANNUAL WASTE AMOUNT	STATE WASTE CODE
	4286	0	NA

☐ a. GALLONS ☐ b. CUBIC FEET ☒ c. POUNDS ☐ d. TONS

em only) * If EHS, amount must be in pounds

DAYS ON SITE: 365

☐ a. ABOVE GROUND TANK ☒ e. PLASTIC/NONMETALLIC DRUM ☐ i. FIBER DRUM ☐ m. GLASS BOTTLE ☐ q. RAIL CAR

☐ b. UNDERGROUND TANK ☒ f. CAN ☐ j. BAG ☒ n. PLASTIC BOTTLE ☐ r. OTHER

☐ c. TANK INSIDE BUILDING ☐ g. CARBOY ☐ k. BOX ☒ o. TOTE BIN

☐ d. STEEL DRUM ☐ h. SILO ☐ l. CYLINDER ☐ p. TANK WAGON

RESSURE ☒ a. AMBIENT ☐ b. ABOVE AMBIENT ☐ c. BELOW AMBIENT

EMPERATURE ☒ a. AMBIENT ☐ b. ABOVE AMBIENT ☐ c. BELOW AMBIENT ☐ d. CRYOGENIC

	HAZARDOUS COMPONENT (For mixture or waste only)	EHS	RS	CA
226	227	☐Yes 228	☐Yes	
230	231	☐Yes 232	☐Yes	
234	235	☐Yes 236	☐Yes	
238	239	☐Yes 240	☐Yes	
242	243	☐Yes 244	☐Yes	

s components are present at greater than 1% by weight if non-carcinogenic, or 0.1% by weight if carcinogenic, attach additional sheets of paper capturing the required infor

L LOCALLY COLLECTED INFORMATION

ease Sign Here

porting Chemicals subject to EPCRA reporting thresholds must sign each Chemical Description page for each EPCRA reported chemica

FFICIAL USE ONLY	DATE RECEIVED	REVIEWED BY

☒ ADD ☐ DELETE ☐ REVISE REPORTING YEAR 2005 | Page of

I. FACILITY INFORMATION

NESS NAME (Same as FACILITY NAME or DBA – Doing Business As)

Hunt Photographic Chemicals

MICAL LOCATION 201 | CHEMICAL LOCATION CONFIDENTIAL (EPCRA) ☐ YES ☒ NO

0 Carmenita Rd. #B Norwalk, CA 90650

LITY ID #	F	A	0	0	3	1	5	6	5						MAP# (optional) 203	GRID# (optional)

II. CHEMICAL INFORMATION

MICAL NAME 205 | TRADE SECRET ☐ Yes ☒ No (If subject to EPCRA, refer to instructions)

05 Emerald Premium WBR

MON NAME 207 | EHS* ☐ Yes ☒ No 208 | RS* ☐ Yes ☐ No

mixture 209 | *If EHS or RS is "Yes", all amounts below must be in

CODE HAZARD CLASSES (Complete if required by CUPA)

RDOUS MATERIAL (Check one item only) ☐ a. PURE ☒ b. MIXTURE ☐ c. WASTE 211 | RADIOACTIVE ☐ Yes ☐ No 212 | CURIES

CAL STATE (one item only) ☐ a. SOLID ☒ b. LIQUID ☐ c. GAS 214 | LARGEST CONTAINER

AZARD CATEGORIES (all that apply) ☐ a. FIRE ☐ b. REACTIVE ☐ c. PRESSURE RELEASE ☒ d. ACUTE HEALTH ☐ e. CHRONIC HEALTH

GE DAILY AMOUNT 217	MAXIMUM DAILY AMOUNT 218	ANNUAL WASTE AMOUNT 219	STATE WASTE CODE
	3062	0	NA

(one item only) ☐ a. GALLONS ☐ b. CUBIC FEET ☒ c. POUNDS ☐ d. TONS * If EHS, amount must be in pounds 221 | DAYS ON SITE: 365

NER ☐ a. ABOVE GROUND TANK ☒ e. PLASTIC/NONMETALLIC DRUM ☐ i. FIBER DRUM ☐ m. GLASS BOTTLE ☐ q. RAIL CAR
☐ b. UNDERGROUND TANK ☒ f. CAN ☐ j. BAG ☒ n. PLASTIC BOTTLE ☐ r. OTHER
☐ c. TANK INSIDE BUILDING ☐ g. CARBOY ☐ k. BOX ☒ o. TOTE BIN
☐ d. STEEL DRUM ☐ h. SILO ☐ l. CYLINDER ☐ p. TANK WAGON

E PRESSURE ☒ a. AMBIENT ☐ b. ABOVE AMBIENT ☐ c. BELOW AMBIENT

G TEMPERATURE ☒ a. AMBIENT ☐ b. ABOVE AMBIENT ☐ c. BELOW AMBIENT ☐ d. CRYOGENIC

VT	HAZARDOUS COMPONENT (For mixture or waste only)	EHS	RS 240b	CAS
226	227	☐ Yes 229	☐ Yes	
230	231	☐ Yes 232	☐ Yes	
234	235	☐ Yes 236	☐ Yes	
238	239	☐ Yes 240	☐ Yes	
242	243	☐ Yes 244	☐ Yes	

ous components are present at greater than 1% by weight if non-carcinogenic, or 0.1% by weight if carcinogenic, attach additional sheets of paper capturing the required inform

AL LOCALLY COLLECTED INFORMATION

COMPLETED

Please Sign Here

porting Chemicals subject to EPCRA reporting thresholds must sign each Chemical Description page for each EPCRA reported chemical.

INESS NAME (Same as FACILITY NAME or DBA - Doing Business As)

Hunt Photographic Chemicals

MICAL LOCATION

0) Carmenita Rd. #B Norwalk, CA 90650

201 CHEMICAL LOCATION CONFIDENTIAL (EPCRA) ☐ YES ☒ NO

LITY ID #	F	A	0	0	3	1	5	6	5						MAP# (optional)	203	GRID# (optional)

II. CHEMICAL INFORMATION

MICAL NAME 205

99 Proimage 301W

TRADE SECRET ☐ Yes ☒ No

If Subject to EPCRA, refer to instructions

IMON NAME 207

EHS* ☐ Yes ☒ No 208 RS* ☐ Yes

mixture 209

*If EHS or RS is "Yes", all amounts below mu

CODE HAZARD CLASSES (Complete if required by CUPA)

ARDOUS MATERIAL (Check one item only) ☐ a. PURE ☒ b. MIXTURE ☐ c. WASTE 211

RADIOACTIVE ☐ Yes ☐ No 212 CURIES

ICAL STATE (one item only) ☐ a. SOLID ☒ b. LIQUID ☐ c. GAS 214

LARGEST CONTAINER

AZARD CATEGORIES (all that apply) ☐ a. FIRE ☐ b. REACTIVE ☐ c. PRESSURE RELEASE ☒ d. ACUTE HEALTH ☐ e. CHRONIC HEALTH

AGE DAILY AMOUNT 217	MAXIMUM DAILY AMOUNT 218	ANNUAL WASTE AMOUNT 219	STATE WASTE
0	3060	0	NA

221 DAYS ON SITE: 365

* (one item only) ☐ a. GALLONS ☐ b. CUBIC FEET ☒ c. POUNDS ☐ d. TONS

* If EHS, amount must be in pounds

AGE AINER ☐ a. ABOVE GROUND TANK ☒ e. PLASTIC/NONMETALLIC DRUM ☐ i. FIBER DRUM ☐ m. GLASS BOTTLE ☐ q. RAIL CA

☐ b. UNDERGROUND TANK ☒ f. CAN ☐ j. BAG ☒ n. PLASTIC BOTTLE ☐ r. OTHER

☐ c. TANK INSIDE BUILDING ☐ g. CARBOY ☐ k. BOX ☒ o. TOTE BIN

☐ d. STEEL DRUM ☐ h. SILO ☐ l. CYLINDER ☐ p. TANK WAGON

GE PRESSURE ☒ a. AMBIENT ☐ b. ABOVE AMBIENT ☐ c. BELOW AMBIENT

GE TEMPERATURE ☒ a. AMBIENT ☐ b. ABOVE AMBIENT ☐ c. BELOW AMBIENT ☐ d. CRYOGENIC

WT	HAZARDOUS COMPONENT (For mixture or waste only)	EHS	RS 246b	
226	227	☐Yes 228	☐Yes	
230	231	☐Yes 232	☐Yes	
234	235	☐Yes 236	☐Yes	
238	239	☐Yes 240	☐Yes	
242	243	☐Yes 244	☐Yes	

ardous components are present at greater than 1% by weight if non-carcinogenic, or 0.1% by weight if carcinogenic, attach additional sheet(s) of paper capturing the required

COPY

ONAL LOCALLY COLLECTED INFORMATION

, Please Sign Here

reporting Chemicals subject to EPCRA reporting thresholds must sign each Chemical Description page for each EPCRA reported che

OFFICIAL USE ONLY

DATE RECEIVED

ESS NAME (Same as FACILITY NAME or DBA - Doing Business As)

Hunt Photographic Chemicals

ICAL LOCATION 201 | CHEMICAL LOCATION CONFIDENTIAL (EPCRA) ☐ YES ☒ NO

Carmenita Rd. #B Norwalk, CA 90650

ITY ID #	F	A	0	0	3	1	5	6	5					1

MAP# (optional) 203 | GRID# (optional)

II. CHEMICAL INFORMATION

ICAL NAME 205 | TRADE SECRET ☐ Yes ☒ No

If Subject to EPCRA, refer to instructions

7 Emerald SBD

ION NAME 207 | EHS* ☐ Yes ☒ No 208 | RS* ☐ Yes

mixture 209 | *If EHS or RS is "Yes", all amounts below mu

ODE HAZARD CLASSES (Complete if required by CUPA)

DOUS MATERIAL (Check one item only) ☐ a. PURE ☒ b. MIXTURE ☐ c. WASTE 211 | RADIOACTIVE ☐ Yes ☐ No 212 | CURIES

AL STATE (ne item only) ☐ a. SOLID ☒ b. LIQUID ☐ c. GAS 214 | LARGEST CONTAINER

ZARD CATEGORIES (ll that apply) ☐ a. FIRE ☐ b. REACTIVE ☐ c. PRESSURE RELEASE ☒ d. ACUTE HEALTH ☐ e. CHRONIC HEALTH

E DAILY AMOUNT 217	MAXIMUM DAILY AMOUNT 218	ANNUAL WASTE AMOUNT 219	STATE WASTE
	3204	0	NA

221 DAYS ON SITE: 365

ne item only) ☐ a. GALLONS ☐ b. CUBIC FEET ☒ c. POUNDS ☐ d. TONS

* If EHS, amount must be in pounds

NER ☐ a. ABOVE GROUND TANK ☒ e. PLASTIC/NONMETALLIC DRUM ☐ i. FIBER DRUM ☐ m. GLASS BOTTLE ☐ q. RAIL C
☐ b. UNDERGROUND TANK ☒ f. CAN ☐ j. BAG ☒ n. PLASTIC BOTTLE ☐ r. OTHER
☐ c. TANK INSIDE BUILDING ☐ g. CARBOY ☐ k. BOX ☒ o. TOTE BIN
☐ d. STEEL DRUM ☐ h. SILO ☐ l. CYLINDER ☐ p. TANK WAGON

E PRESSURE ☒ a. AMBIENT ☐ b. ABOVE AMBIENT ☐ c. BELOW AMBIENT

E TEMPERATURE ☒ a. AMBIENT ☐ b. ABOVE AMBIENT ☐ c. BELOW AMBIENT ☐ d. CRYOGENIC

WT	HAZARDOUS COMPONENT (For mixture or waste only)	EHS	RS 240b	
226	227	☐ Yes 228	☐ Yes	
230	231	☐ Yes 232	☐ Yes	
234	235	☐ Yes 236	☐ Yes	
238	239	☐ Yes 240	☐ Yes	
242	243	☐ Yes 244	☐ Yes	

rdous components are present at greater than 1% by weight if non-carcinogenic, or 0.1% by weight if carcinogenic, attach additional sheets of paper capturing the requir

ONAL LOCALLY COLLECTED INFORMATION

, Please Sign Here

reporting Chemicals subject to EPCRA reporting thresholds must sign each Chemical Description page for each EPCRA reported ch

ESS NAME (Same as FACILITY NAME or DBA – Doing Business As)

unt Photographic Chemicals

CAL LOCATION 201 | CHEMICAL LOCATION CONFIDENTIAL (EPCRA) ☐ YES ☒ NO

armenita Rd. #B Norwalk, CA 90650

TY ID #	F	A	0	0	3	1	5	6	5						MAP# (optional) 203	GRID# (optional)

II. CHEMICAL INFORMATION

CAL NAME 205 | TRADE SECRET ☐ Yes ☒ No

6 Emerald Premium KJW-R

If Subject to EPCRA, refer to instructions

ON NAME 207 | EHS* ☐ Yes ☒ No 208 | RS* ☐ Yes

209 | *If EHS or RS is "Yes", all amounts below mu

nixture

ODE HAZARD CLASSES (Complete if required by CUPA)

OUS MATERIAL (heck one item only) ☐ a. PURE ☒ b. MIXTURE ☐ c. WASTE 211 | RADIOACTIVE ☐ Yes ☐ No 212 | CURIES

AL STATE (ne item only) ☐ a. SOLID ☒ b. LIQUID ☐ c. GAS 214 | LARGEST CONTAINER

ZARD CATEGORIES (l that apply) ☐ a. FIRE ☐ b. REACTIVE ☐ c. PRESSURE RELEASE ☒ d. ACUTE HEALTH ☐ e. CHRONIC HEALTH

GE DAILY AMOUNT 217	MAXIMUM DAILY AMOUNT 218	ANNUAL WASTE AMOUNT 219	STATE WASTE
	4040	0	NA

221 DAYS ON SITE: 365

ne item only) ☐ a. GALLONS ☐ b. CUBIC FEET ☒ c. POUNDS ☐ d. TONS

* If EHS, amount must be in pounds.

NER ☐ a. ABOVE GROUND TANK ☒ e. PLASTIC/NONMETALLIC DRUM ☐ i. FIBER DRUM ☐ m. GLASS BOTTLE ☐ q. RAIL CA

☐ b. UNDERGROUND TANK ☒ f. CAN ☐ j. BAG ☒ n. PLASTIC BOTTLE ☐ r. OTHER

☐ c. TANK INSIDE BUILDING ☐ g. CARBOY ☐ k. BOX ☒ o. TOTE BIN

☐ d. STEEL DRUM ☐ h. SILO ☐ l. CYLINDER ☐ p. TANK WAGON

E PRESSURE ☒ a. AMBIENT ☐ b. ABOVE AMBIENT ☐ c. BELOW AMBIENT

E TEMPERATURE ☒ a. AMBIENT ☐ b. ABOVE AMBIENT ☐ c. BELOW AMBIENT ☐ d. CRYOGENIC

NT	HAZARDOUS COMPONENT (For mixture or waste only)	EHS	RS 246b
226	227	☐ Yes 228	☐ Yes
230	231	☐ Yes 232	☐ Yes
234	235	☐ Yes 236	☐ Yes
238	239	☐ Yes 240	☐ Yes
242	243	☐ Yes 244	☐ Yes

rdous components are present at greater than 1% by weight if non-carcinogenic, or 0.1% by weight if carcinogenic, attach additional sheets of paper capturing the requir

ONAL LOCALLY COLLECTED INFORMATION

. Please Sign Here

reporting Chemicals subject to EPCRA reporting thresholds must sign each Chemical Description page for each EPCRA reported c

SS NAME (Same as FACILITY NAME or DBA – Doing Business As)

nt Photographic Chemicals

AL LOCATION 201 | CHEMICAL LOCATION CONFIDENTIAL (EPCRA) ☐ YES ☒ NO

rnenita Rd. #B Norwalk, CA 90650

Y ID # F A 0 0 3 1 5 6 5 | MAP# (optional) 203 | GRID# (optional)

II. CHEMICAL INFORMATION

AL NAME 205 | TRADE SECRET ☐ Yes ☒ No (If Subject to EPCRA, refer to instructions)

Aqua Magic KDX-DR

N NAME 207 | EHS* ☐ Yes ☒ No 208 | RS* ☐ Yes

209 | *If EHS or RS is "Yes", all amounts below mus

ixture

DE HAZARD CLASSES (Complete if required by CUPA)

OUS MATERIAL (eck one item only) ☐ a. PURE ☒ b. MIXTURE ☐ c. WASTE 211 | RADIOACTIVE ☐ Yes ☐ No 212 | CURIES

L STATE (e item only) ☐ a. SOLID ☒ b. LIQUID ☐ c. GAS 214 | LARGEST CONTAINER

ARD CATEGORIES (that apply) ☐ a. FIRE ☐ b. REACTIVE ☐ c. PRESSURE RELEASE ☒ d. ACUTE HEALTH ☐ e. CHRONIC HEALTH

E DAILY AMOUNT 217	MAXIMUM DAILY AMOUNT 218	ANNUAL WASTE AMOUNT 219	STATE WASTE
	2080	0	NA

221 DAYS ON SITE: 365

(e item only) ☐ a. GALLONS ☐ b. CUBIC FEET ☒ c. POUNDS ☐ d. TONS * If EHS, amount must be in pounds

ER ☐ a. ABOVE GROUND TANK ☒ e. PLASTIC/NONMETALLIC DRUM ☐ i. FIBER DRUM ☐ m. GLASS BOTTLE ☐ q. RAIL CA
☐ b. UNDERGROUND TANK ☒ f. CAN ☐ j. BAG ☒ n. PLASTIC BOTTLE ☐ r. OTHER
☐ c. TANK INSIDE BUILDING ☐ g. CARBOY ☐ k. BOX ☒ o. TOTE BIN
☐ d. STEEL DRUM ☐ h. SILO ☐ l. CYLINDER ☐ p. TANK WAGON

PRESSURE ☒ a. AMBIENT ☐ b. ABOVE AMBIENT ☐ c. BELOW AMBIENT

TEMPERATURE ☒ a. AMBIENT ☐ b. ABOVE AMBIENT ☐ c. BELOW AMBIENT ☐ d. CRYOGENIC

T	HAZARDOUS COMPONENT (For mixture or waste only)	EHS	RS 240
226	227	☐ Yes 228	☐ Yes
230	231	☐ Yes 232	☐ Yes
234	235	☐ Yes 236	☐ Yes
238	239	☐ Yes 240	☐ Yes
242	243	☐ Yes 244	☐ Yes

dous components are present at greater than 1% by weight if non-carcinogenic, or 0.1% by weight if carcinogenic, attach additional sheets of paper capturing the require

AL LOCALLY COLLECTED INFORMATION

Please Sign Here

eporting Chemicals subject to EPCRA reporting thresholds must sign each Chemical Description page for each EPCRA reported ch

S NAME (Same as FACILITY NAME or DBA – Doing Business As)

t Photographic Chemicals

AL LOCATION 201 | CHEMICAL LOCATION CONFIDENTIAL (EPCRA) ☐ YES ☒ NO

menita Rd. #B Norwalk, CA 90650

ID #	F	A	0	0	3	1	5	6	5						MAP# (optional) 203	GRID# (optional)

II. CHEMICAL INFORMATION

AL NAME 205 | TRADE SECRET ☐ Yes ☒ No

If Subject to EPCRA, refer to instructions

Emerald Premium KDNP

N NAME 207 | EHS* ☐ Yes ☒ No 208 | RS* ☐ Yes

209 | *If EHS or RS is "Yes", all amounts below mu

xture

E HAZARD CLASSES (Complete if required by CUPA)

US MATERIAL (k one item only) ☐ a. PURE ☒ b. MIXTURE ☐ c. WASTE 211 | RADIOACTIVE ☐ Yes ☐ No 212 | CURIES

STATE (tem only) ☐ a. SOLID ☒ b. LIQUID ☐ c. GAS 214 | LARGEST CONTAINER

RD CATEGORIES (at apply) ☐ a. FIRE ☐ b. REACTIVE ☐ c. PRESSURE RELEASE ☒ d. ACUTE HEALTH ☐ e. CHRONIC HEALTH

DAILY AMOUNT 217	MAXIMUM DAILY AMOUNT 218	ANNUAL WASTE AMOUNT 219	STATE WASTE
	1972	0	NA

221 DAYS ON SITE: 365

tem only) ☐ a. GALLONS ☐ b. CUBIC FEET ☒ c. POUNDS ☐ d. TONS * If EHS, amount must be in pounds.

R ☐ a. ABOVE GROUND TANK ☒ e. PLASTIC/NONMETALLIC DRUM ☐ i. FIBER DRUM ☐ m. GLASS BOTTLE ☐ q. RAIL CA
☐ b. UNDERGROUND TANK ☒ f. CAN ☐ j. BAG ☒ n. PLASTIC BOTTLE ☐ r. OTHER
☐ c. TANK INSIDE BUILDING ☐ g. CARBOY ☐ k. BOX ☒ o. TOTE BIN
☐ d. STEEL DRUM ☐ h. SILO ☐ l. CYLINDER ☐ p. TANK WAGON

PRESSURE ☒ a. AMBIENT ☐ b. ABOVE AMBIENT ☐ c. BELOW AMBIENT

EMPERATURE ☒ a. AMBIENT ☐ b. ABOVE AMBIENT ☐ c. BELOW AMBIENT ☐ d. CRYOGENIC

	HAZARDOUS COMPONENT (For mixture or waste only)	EHS	RS 246b
226	227	☐ Yes 228	☐ Yes
230	231	☐ Yes 232	☐ Yes
234	235	☐ Yes 236	☐ Yes
238	239	☐ Yes 240	☐ Yes
242	243	☐ Yes 244	☐ Yes

us components are present at greater than 1% by weight if non-carcinogenic, or 0.1% by weight if carcinogenic, attach additional sheets of paper capturing the require

AL LOCALLY COLLECTED INFORMATION

COMPLETE

lease Sign Here

porting Chemicals subject to EPCRA reporting thresholds must sign each Chemical Description page for each EPCRA reported ch

SS NAME (Same as FACILITY NAME or DBA – Doing Business As)

nt Photographic Chemicals

AL LOCATION 201 | CHEMICAL LOCATION CONFIDENTIAL (EPCRA) ☐ YES ☒ NO

rmenita Rd. #B Norwalk, CA 90650

Y ID # F A 0 0 3 1 5 6 5 | MAP# (optional) 203 | GRID# (optional)

II. CHEMICAL INFORMATION

AL NAME 205 | TRADE SECRET ☐ Yes ☒ No (If Subject to EPCRA, refer to instructions)

Emerald QWR

N NAME 207 | EHS* ☐ Yes ☒ No 208 | RS* ☐ Yes ☐ No

209 | *If EHS or RS is "Yes", all amounts below must be

ixture

DE HAZARD CLASSES (Complete if required by CUPA)

OUS MATERIAL (ck one item only) ☐ a. PURE ☒ b. MIXTURE ☐ c. WASTE 211 | RADIOACTIVE ☐ Yes ☐ No 212 | CURIES

L STATE (item only) ☐ a. SOLID ☒ b. LIQUID ☐ c. GAS 214 | LARGEST CONTAINER

ARD CATEGORIES (that apply) ☐ a. FIRE ☐ b. REACTIVE ☐ c. PRESSURE RELEASE ☒ d. ACUTE HEALTH ☐ e. CHRONIC HEALTH

E DAILY AMOUNT 217 | MAXIMUM DAILY AMOUNT 218: 22506 | ANNUAL WASTE AMOUNT 219: 0 | STATE WASTE COD: NA

☐ a. GALLONS ☐ b. CUBIC FEET ☒ c. POUNDS ☐ d. TONS (item only) * If EHS, amount must be in pounds | 221 DAYS ON SITE: 365

ER ☐ a. ABOVE GROUND TANK ☐ b. UNDERGROUND TANK ☐ c. TANK INSIDE BUILDING ☐ d. STEEL DRUM ☒ e. PLASTIC/NONMETALLIC DRUM ☒ f. CAN ☐ g. CARBOY ☐ h. SILO ☐ i. FIBER DRUM ☐ j. BAG ☐ k. BOX ☐ l. CYLINDER ☐ m. GLASS BOTTLE ☒ n. PLASTIC BOTTLE ☒ o. TOTE BIN ☐ p. TANK WAGON ☐ q. RAIL CAR ☐ r. OTHER

PRESSURE ☒ a. AMBIENT ☐ b. ABOVE AMBIENT ☐ c. BELOW AMBIENT

TEMPERATURE ☒ a. AMBIENT ☐ b. ABOVE AMBIENT ☐ c. BELOW AMBIENT ☐ d. CRYOGENIC

T	HAZARDOUS COMPONENT (For mixture or waste only)	EHS	RS 240b	CA
226	227	☐ Yes 228	☐ Yes	
230	231	☐ Yes 232	☐ Yes	
234	235	☐ Yes 236	☐ Yes	
238	239	☐ Yes 240	☐ Yes	
242	243	☐ Yes 244	☐ Yes	

loxic components are present at greater than 1% by weight if non-carcinogenic, or 0.1% by weight if carcinogenic, attach additional sheets of paper capturing the required infor

COMPLE

NAL LOCALLY COLLECTED INFORMATION

Please Sign Here

eporting Chemicals subject to EPCRA reporting thresholds must sign each Chemical Description page for each EPCRA reported chemic

OFFICIAL USE ONLY	DATE RECEIVED	REVIEWED BY

ESS NAME (Same as FACILITY NAME or DBA – Doing Business As)

unt Photographic Chemicals

CAL LOCATION 201 | CHEMICAL LOCATION CONFIDENTIAL (EPCRA) ☐ YES ☒ NO

Carmenita Rd. #B Norwalk, CA 90650

TY ID # F A 0 0 3 1 5 6 5 | MAP# (optional) 203 | GRID# (optional)

II. CHEMICAL INFORMATION

CAL NAME 205 | TRADE SECRET ☐ Yes ☒ No (If Subject to EPCRA, refer to instructions)

9 Emerald Premium QWI

ON NAME 207 | EHS* ☐ Yes ☒ No 208 | RS* ☐ Yes ☐

mixture 209 | *If EHS or RS is "Yes", all amounts below must be

ODE HAZARD CLASSES (Complete if required by CUPA)

DOUS MATERIAL (Check one item only) ☐ a. PURE ☒ b. MIXTURE ☐ c. WASTE 211 | RADIOACTIVE ☐ Yes ☐ No 212 | CURIES

AL STATE (one item only) ☐ a. SOLID ☒ b. LIQUID ☐ c. GAS 214 | LARGEST CONTAINER

ZARD CATEGORIES (All that apply) ☐ a. FIRE ☐ b. REACTIVE ☐ c. PRESSURE RELEASE ☒ d. ACUTE HEALTH ☐ e. CHRONIC HEALTH

GE DAILY AMOUNT 217	MAXIMUM DAILY AMOUNT 218	ANNUAL WASTE AMOUNT 219	STATE WASTE CO
	4168	0	NA

221 DAYS ON SITE: 365

(one item only) ☐ a. GALLONS ☐ b. CUBIC FEET ☒ c. POUNDS ☐ d. TONS * If EHS, amount must be in pounds

E
NER ☐ a. ABOVE GROUND TANK ☒ e. PLASTIC/NONMETALLIC DRUM ☐ i. FIBER DRUM ☐ m. GLASS BOTTLE ☐ q. RAIL CAR
☐ b. UNDERGROUND TANK ☒ f. CAN ☐ j. BAG ☒ n. PLASTIC BOTTLE ☐ r. OTHER
☐ c. TANK INSIDE BUILDING ☐ g. CARBOY ☐ k. BOX ☒ o. TOTE BIN
☐ d. STEEL DRUM ☐ h. SILO ☐ l. CYLINDER ☐ p. TANK WAGON

E PRESSURE ☒ a. AMBIENT ☐ b. ABOVE AMBIENT ☐ c. BELOW AMBIENT

E TEMPERATURE ☒ a. AMBIENT ☐ b. ABOVE AMBIENT ☐ c. BELOW AMBIENT ☐ d. CRYOGENIC

WT	HAZARDOUS COMPONENT (For mixture or waste only)	EHS	RS 240b	CA
226	227	☐ Yes 228	☐ Yes	
230	231	☐ Yes 232	☐ Yes	
234	235	☐ Yes 236	☐ Yes	
238	239	☐ Yes 240	☐ Yes	
242	243	☐ Yes 244	☐ Yes	

rdous components are present at greater than 1% by weight if non-carcinogenic, or 0.1% by weight if carcinogenic, attach additional sheets of paper capturing the required infor

NAL LOCALLY COLLECTED INFORMATION

COMPLETED

, Please Sign Here

reporting Chemicals subject to EPCRA reporting thresholds must sign each Chemical Description page for each EPCRA reported chemica

OFFICIAL USE ONLY	DATE RECEIVED	REVIEWED BY

AME (Same as FACILITY NAME or DBA – Doing Business As)

Photographic Chemicals

LOCATION

nita Rd. #B Norwalk, CA 90650

201 CHEMICAL LOCATION CONFIDENTIAL (EPCRA) ☐ YES ☒ NO

D # F A 0 0 3 1 5 6 5

MAP# (optional) 203 GRID# (optional)

II. CHEMICAL INFORMATION

NAME

nerald Premium PPF

205 TRADE SECRET ☐ Yes ☒ No

If Subject to EPCRA, refer to instructions

207 EHS* ☐ Yes ☒ No 208 RS* ☐ Yes ☐ No

NAME 209 *If EHS or RS is "Yes", all amounts below must be in

ure

HAZARD CLASSES (Complete if required by CUPA)

S MATERIAL (one item only) ☐ a. PURE ☒ b. MIXTURE ☐ c. WASTE 211 RADIOACTIVE ☐ Yes ☐ No 212 CURIES

TATE (em only) ☐ a. SOLID ☒ b. LIQUID ☐ c. GAS 214 LARGEST CONTAINER

D CATEGORIES (t apply) ☐ a. FIRE ☐ b. REACTIVE ☐ c. PRESSURE RELEASE ☒ d. ACUTE HEALTH ☐ e. CHRONIC HEALTH

DAILY AMOUNT 217	MAXIMUM DAILY AMOUNT 218	ANNUAL WASTE AMOUNT 219	STATE WASTE CODE
	3676	0	NA

221 DAYS ON SITE: 365

em only) ☐ a. GALLONS ☐ b. CUBIC FEET ☒ c. POUNDS ☐ d. TONS * If EHS, amount must be in pounds

☐ a. ABOVE GROUND TANK ☒ e. PLASTIC/NONMETALLIC DRUM ☐ i. FIBER DRUM ☐ m. GLASS BOTTLE ☐ q. RAIL CAR
☐ b. UNDERGROUND TANK ☒ f. CAN ☐ j. BAG ☒ n. PLASTIC BOTTLE ☐ r. OTHER
☐ c. TANK INSIDE BUILDING ☐ g. CARBOY ☐ k. BOX ☒ o. TOTE BIN
☐ d. STEEL DRUM ☐ h. SILO ☐ l. CYLINDER ☐ p. TANK WAGON

PRESSURE ☒ a. AMBIENT ☐ b. ABOVE AMBIENT ☐ c. BELOW AMBIENT

EMPERATURE ☒ a. AMBIENT ☐ b. ABOVE AMBIENT ☐ c. BELOW AMBIENT ☐ d. CRYOGENIC

	HAZARDOUS COMPONENT (For mixture or waste only)	EHS	RS 240	CAS
226	227	☐ Yes 228	☐ Yes	
230	231	☐ Yes 232	☐ Yes	
234	235	☐ Yes 236	☐ Yes	
238	239	☐ Yes 240	☐ Yes	
242	243	☐ Yes 244	☐ Yes	

lous components are present at greater than 1% by weight if non-carcinogenic, or 0.1% by weight if carcinogenic, attach additional sheets of paper capturing the required infor

AL LOCALLY COLLECTED INFORMATION

COMPLETED

Please Sign Here

eporting Chemicals subject to EPCRA reporting thresholds must sign each Chemical Description page for each EPCRA reported chemic

OFFICIAL USE ONLY	DATE RECEIVED	REVIEWED BY

ESS NAME (Same as FACILITY NAME or DBA – Doing Business As)

lunt Photographic Chemicals

ICAL LOCATION 201 | CHEMICAL LOCATION CONFIDENTIAL (EPCRA) ☐ YES ☒ NO

Carmenita Rd. #B Norwalk, CA 90650

ITY ID #	F	A	0	0	3	1	5	6	5					1

MAP# (optional) 203 | GRID# (optional)

II. CHEMICAL INFORMATION

ICAL NAME 205 | TRADE SECRET ☐ Yes ☒ No

5 Primetime FM-C ETCH — If Subject to EPCRA, refer to instruction

ION NAME 207 | EHS* ☐ Yes ☒ No 208 | RS* ☐ Ye

mixture 209 | *If EHS or RS is "Yes", all amounts below m

CODE HAZARD CLASSES (Complete if required by CUPA)

DOUS MATERIAL (Check one item only) ☐ a. PURE ☒ b. MIXTURE ☐ c. WASTE 211 | RADIOACTIVE ☐ Yes ☐ No 212 | CURIES

CAL STATE (one item only) ☐ a. SOLID ☒ b. LIQUID ☐ c. GAS 214 | LARGEST CONTAINER

AZARD CATEGORIES (all that apply) ☐ a. FIRE ☐ b. REACTIVE ☐ c. PRESSURE RELEASE ☒ d. ACUTE HEALTH ☐ e. CHRONIC HEALTH

GE DAILY AMOUNT 217	MAXIMUM DAILY AMOUNT 218	ANNUAL WASTE AMOUNT 219	STATE WASTE
8	20656	0	NA

221 DAYS ON SITE: 365

one item only) ☐ a. GALLONS ☐ b. CUBIC FEET ☒ c. POUNDS ☐ d. TONS * If EHS, amount must be in pounds

GE
INER ☐ a. ABOVE GROUND TANK ☒ e. PLASTIC/NONMETALLIC DRUM ☐ i. FIBER DRUM ☐ m. GLASS BOTTLE ☐ q. RAIL CA
☐ b. UNDERGROUND TANK ☒ f. CAN ☐ j. BAG ☒ n. PLASTIC BOTTLE ☐ r. OTHER
☐ c. TANK INSIDE BUILDING ☐ g. CARBOY ☐ k. BOX ☒ o. TOTE BIN
☐ d. STEEL DRUM ☐ h. SILO ☐ l. CYLINDER ☐ p. TANK WAGON

GE PRESSURE ☒ a. AMBIENT ☐ b. ABOVE AMBIENT ☐ c. BELOW AMBIENT

GE TEMPERATURE ☒ a. AMBIENT ☐ b. ABOVE AMBIENT ☐ c. BELOW AMBIENT ☐ d. CRYOGENIC

WT	HAZARDOUS COMPONENT (For mixture or waste only)	EHS	RS 240a	
226	227	☐ Yes 228	☐ Yes	
230	231	☐ Yes 232	☐ Yes	
234	235	☐ Yes 236	☐ Yes	
238	239	☐ Yes 240	☐ Yes	
242	243	☐ Yes 244	☐ Yes	

ardous components are present at greater than 1% by weight if non-carcinogenic, or 0.1% by weight if carcinogenic, attach additional sheets of paper capturing the required

ONAL LOCALLY COLLECTED INFORMATION

COPY

A, Please Sign Here

s reporting Chemicals subject to EPCRA reporting thresholds must sign each Chemical Description page for each EPCRA-reported chem

I. FACILITY INFORMATION

S NAME (Same as FACILITY NAME or DBA – Doing Business As)
nt Photographic Chemicals

AL LOCATION
rmenita Rd. #B Norwalk, CA 90650

201 CHEMICAL LOCATION CONFIDENTIAL (EPCRA) ☐ YES ☒ NO

Y ID # F A 0 0 3 1 5 6 5 1

MAP# (optional)

203 GRID# (optional)

II. CHEMICAL INFORMATION

AL NAME
Emerald Premium QRKW

205 TRADE SECRET ☐ Yes ☒ No
If Subject to EPCRA, refer to instructions

N NAME

207 EHS* ☐ Yes ☒ No 208 RS* ☐ Yes ☐ N

209 *If EHS or RS is "Yes", all amounts below must be

xture

DE HAZARD CLASSES (Complete if required by CUPA)

OUS MATERIAL
ck one item only) ☐ a. PURE ☒ b. MIXTURE ☐ c. WASTE

211 RADIOACTIVE ☐ Yes ☐ No 212 CURIES

L STATE
item only) ☐ a. SOLID ☒ b. LIQUID ☐ c. GAS

214 LARGEST CONTAINER

ARD CATEGORIES
hat apply) ☐ a. FIRE ☐ b. REACTIVE ☐ c. PRESSURE RELEASE ☒ d. ACUTE HEALTH ☐ e. CHRONIC HEALTH

217 DAILY AMOUNT	218 MAXIMUM DAILY AMOUNT	219 ANNUAL WASTE AMOUNT	STATE WASTE COD
	12340	0	NA

item only) ☐ a. GALLONS ☐ b. CUBIC FEET ☒ c. POUNDS ☐ d. TONS
* If EHS, amount must be in pounds

221 DAYS ON SITE: 365

ER ☐ a. ABOVE GROUND TANK ☒ e. PLASTIC/NONMETALLIC DRUM ☐ i. FIBER DRUM ☐ m. GLASS BOTTLE ☐ q. RAIL CAR
☐ b. UNDERGROUND TANK ☒ f. CAN ☐ j. BAG ☒ n. PLASTIC BOTTLE ☐ r. OTHER
☐ c. TANK INSIDE BUILDING ☐ g. CARBOY ☐ k. BOX ☒ o. TOTE BIN
☐ d. STEEL DRUM ☐ h. SILO ☐ l. CYLINDER ☐ p. TANK WAGON

PRESSURE ☒ a. AMBIENT ☐ b. ABOVE AMBIENT ☐ c. BELOW AMBIENT

TEMPERATURE ☒ a. AMBIENT ☐ b. ABOVE AMBIENT ☐ c. BELOW AMBIENT ☐ d. CRYOGENIC

T	HAZARDOUS COMPONENT (For mixture or waste only)	EHS	RS 240b	CA
226	227	☐ Yes 228	☐ Yes	
230	231	☐ Yes 232	☐ Yes	
234	235	☐ Yes 236	☐ Yes	
238	239	☐ Yes 240	☐ Yes	
242	243	☐ Yes 244	☐ Yes	

ose components are present at greater than 1% by weight if non-carcinogenic, or 0.1% by weight if carcinogenic, attach additional sheets of paper capturing the required inform

AL LOCALLY COLLECTED INFORMATION

COMPLETED

Please Sign Here
eporting Chemicals subject to EPCRA reporting thresholds must sign each Chemical Description page for each EPCRA reported chemical

I. FACILITY INFORMATION

NESS NAME (Same as FACILITY NAME or DBA – Doing Business As)
Hunt Photographic Chemicals

ICAL LOCATION 201 | CHEMICAL LOCATION CONFIDENTIAL (EPCRA) ☐ YES ☒ NO
Carmenita Rd. #B Norwalk, CA 90650

ITY ID #	F	A	0	0	3	1	5	6	5					1	MAP# (optional) 203	GRID# (optional)

II. CHEMICAL INFORMATION

ICAL NAME 205 | TRADE SECRET ☐ Yes ☒ No
37 Emerald Premium NTH-GP — If Subject to EPCRA, refer to instructions

MON NAME 207 | EHS* ☐ Yes ☒ No 208 | RS* ☐ Yes ☐
mixture 209 | *If EHS or RS is "Yes", all amounts below must

CODE HAZARD CLASSES (Complete if required by CUPA)

RDOUS MATERIAL (Check one item only) ☐ a. PURE ☒ b. MIXTURE ☐ c. WASTE 211 | RADIOACTIVE ☐ Yes ☐ No 212 | CURIES

CAL STATE (one item only) ☐ a. SOLID ☒ b. LIQUID ☐ c. GAS 214 | LARGEST CONTAINER

AZARD CATEGORIES (all that apply) ☐ a. FIRE ☐ b. REACTIVE ☐ c. PRESSURE RELEASE ☒ d. ACUTE HEALTH ☐ e. CHRONIC HEALTH

AGE DAILY AMOUNT 217	MAXIMUM DAILY AMOUNT 218	ANNUAL WASTE AMOUNT 219	STATE WASTE C
	3156	0	NA

(one item only) ☐ a. GALLONS ☐ b. CUBIC FEET ☒ c. POUNDS ☐ d. TONS 221 DAYS ON SITE: 365
* If EHS, amount must be in pounds

GE
INER ☐ a. ABOVE GROUND TANK ☒ e. PLASTIC/NONMETALLIC DRUM ☐ i. FIBER DRUM ☐ m. GLASS BOTTLE ☐ q. RAIL CAR
☐ b. UNDERGROUND TANK ☒ f. CAN ☐ j. BAG ☒ n. PLASTIC BOTTLE ☐ r. OTHER
☐ c. TANK INSIDE BUILDING ☐ g. CARBOY ☐ k. BOX ☒ o. TOTE BIN
☐ d. STEEL DRUM ☐ h. SILO ☐ l. CYLINDER ☐ p. TANK WAGON

CE PRESSURE ☒ a. AMBIENT ☐ b. ABOVE AMBIENT ☐ c. BELOW AMBIENT

GE TEMPERATURE ☒ a. AMBIENT ☐ b. ABOVE AMBIENT ☐ c. BELOW AMBIENT ☐ d. CRYOGENIC

WT	HAZARDOUS COMPONENT (For mixture or waste only)	EHS	RS 246b	C
226	227	☐ Yes 228	☐ Yes	
230	231	☐ Yes 232	☐ Yes	
234	235	☐ Yes 236	☐ Yes	
238	239	☐ Yes 240	☐ Yes	
242	243	☐ Yes 244	☐ Yes	

ardous components are present at greater than 1% by weight if non-carcinogenic, or 0.1% by weight if carcinogenic, attach additional sheets of paper capturing the required info

ONAL LOCALLY COLLECTED INFORMATION

INCOMPLETE

A. Please Sign Here
s reporting Chemicals subject to EPCRA reporting thresholds must sign each Chemical Description page for each EPCRA reported chemic

OFFICIAL USE ONLY

I. FACILITY INFORMATION

NAME (Same as FACILITY NAME or DBA - Doing Business As)
Photographic Chemicals

LOCATION 201 | CHEMICAL LOCATION CONFIDENTIAL (EPCRA) ☐ YES ☒ NO
enita Rd. #B Norwalk, CA 90650

D# | F | A | 0 | 0 | 3 | 1 | 5 | 6 | 5 | | | | | | 1 | MAP# (optional) 203 | GRID# (optional)

II. CHEMICAL INFORMATION

NAME 205 | TRADE SECRET ☐ Yes ☒ No
herald Premium SMW | If Subject to EPCRA, refer to instructions

NAME 207 | EHS* ☐ Yes ☒ No 208 | RS* ☐ Yes ☐ No
209 | *If EHS or RS is "Yes", all amounts below must be
ure

HAZARD CLASSES (Complete if required by CUPA)

S MATERIAL (one item only) ☐ a. PURE ☒ b. MIXTURE ☐ c. WASTE 211 | RADIOACTIVE ☐ Yes ☐ No 212 | CURIES

TATE (n only) ☐ a. SOLID ☒ b. LIQUID ☐ c. GAS 214 | LARGEST CONTAINER

D CATEGORIES apply) ☐ a. FIRE ☐ b. REACTIVE ☐ c. PRESSURE RELEASE ☒ d. ACUTE HEALTH ☐ e. CHRONIC HEALTH

AILY AMOUNT 217 | MAXIMUM DAILY AMOUNT 218 | ANNUAL WASTE AMOUNT 219 | STATE WASTE COD
37350 | 0 | NA

☐ a. GALLONS ☐ b. CUBIC FEET ☒ c. POUNDS ☐ d. TONS 221 | DAYS ON SITE: 365
n only) * If EHS, amount must be in pounds

☐ a. ABOVE GROUND TANK ☒ e. PLASTIC/NONMETALLIC DRUM ☐ i. FIBER DRUM ☐ m. GLASS BOTTLE ☐ q. RAIL CAR
☐ b. UNDERGROUND TANK ☒ f. CAN ☐ j. BAG ☒ n. PLASTIC BOTTLE ☐ r. OTHER
☐ c. TANK INSIDE BUILDING ☐ g. CARBOY ☐ k. BOX ☒ o. TOTE BIN
☐ d. STEEL DRUM ☐ h. SILO ☐ l. CYLINDER ☐ p. TANK WAGON

RESSURE ☒ a. AMBIENT ☐ b. ABOVE AMBIENT ☐ c. BELOW AMBIENT

MPERATURE ☒ a. AMBIENT ☐ b. ABOVE AMBIENT ☐ c. BELOW AMBIENT ☐ d. CRYOGENIC

	HAZARDOUS COMPONENT (For mixture or waste only)	EHS	RS 246b	CA
226	227	☐ Yes 228	☐ Yes	
230	231	☐ Yes 232	☐ Yes	
234	235	☐ Yes 236	☐ Yes	
238	239	☐ Yes 240	☐ Yes	
242	243	☐ Yes 244	☐ Yes	

components are present at greater than 1% by weight if non-carcinogenic, or 0.1% by weight if carcinogenic, attach additional sheets of paper capturing the required info

L LOCALLY COLLECTED INFORMATION

DELETED

ase Sign Here
orting Chemicals subject to EPCRA reporting thresholds must sign each Chemical Description page for each EPCRA reported chemic

INESS NAME (Same as FACILITY NAME or DBA – Doing Business As)
Hunt Photographic Chemicals

MICAL LOCATION 201 | CHEMICAL LOCATION CONFIDENTIAL (EPCRA) ☐ YES ☒ NO
0 Carmenita Rd. #B Norwalk, CA 90650

LITY ID #	F	A	0	0	3	1	5	6	5						MAP# (optional) 203	GRID# (optional)

II. CHEMICAL INFORMATION

MICAL NAME 205 | TRADE SECRET ☐ Yes ☒ No
05 Emerald KDMJ | If Adjust to EPCRA, refer to instructions

MON NAME 207 | EHS* ☐ Yes ☒ No 208 | RS* ☐ Yes ☐
mixture 209 | *If EHS or RS is "Yes", all amounts below must

CODE HAZARD CLASSES (Complete if required by CUPA)

ARDOUS MATERIAL (Check one item only) ☐ a. PURE ☒ b. MIXTURE ☐ c. WASTE 211 | RADIOACTIVE ☐ Yes ☐ No 212 | CURIES

ICAL STATE (one item only) ☐ a. SOLID ☒ b. LIQUID ☐ c. GAS 214 | LARGEST CONTAINER

HAZARD CATEGORIES (all that apply) ☐ a. FIRE ☐ b. REACTIVE ☐ c. PRESSURE RELEASE ☒ d. ACUTE HEALTH ☐ e. CHRONIC HEALTH

AGE DAILY AMOUNT 217	MAXIMUM DAILY AMOUNT 218	ANNUAL WASTE AMOUNT 219	STATE WASTE C
7	3174	0	NA

* (one item only) ☐ a. GALLONS ☐ b. CUBIC FEET ☒ c. POUNDS ☐ d. TONS 221 | DAYS ON SITE: 365
* If EHS, amount must be in pounds.

AGE AINER
☐ a. ABOVE GROUND TANK ☒ e. PLASTIC/NONMETALLIC DRUM ☐ i. FIBER DRUM ☐ m. GLASS BOTTLE ☐ q. RAIL CAR
☐ b. UNDERGROUND TANK ☒ f. CAN ☐ j. BAG ☒ n. PLASTIC BOTTLE ☐ r. OTHER
☐ c. TANK INSIDE BUILDING ☐ g. CARBOY ☐ k. BOX ☒ o. TOTE BIN
☐ d. STEEL DRUM ☐ h. SILO ☐ l. CYLINDER ☐ p. TANK WAGON

GE PRESSURE ☒ a. AMBIENT ☐ b. ABOVE AMBIENT ☐ c. BELOW AMBIENT

GE TEMPERATURE ☒ a. AMBIENT ☐ b. ABOVE AMBIENT ☐ c. BELOW AMBIENT ☐ d. CRYOGENIC

%WT	HAZARDOUS COMPONENT (For mixture or waste only)	EHS	RS 240	C
226	227	☐ Yes 228	☐ Yes	
230	231	☐ Yes 232	☐ Yes	
234	235	☐ Yes 236	☐ Yes	
238	239	☐ Yes 240	☐ Yes	
242	243	☐ Yes 244	☐ Yes	

azardous components are present at greater than 1% by weight if non-carcinogenic, or 0.1% by weight if carcinogenic, attach additional sheets of paper capturing the required info

ONAL LOCALLY COLLECTED INFORMATION

A. Please Sign Here
s reporting Chemicals subject to EPCRA reporting thresholds must sign each Chemical Description page for each EPCRA reported chemic

OFFICIAL USE ONLY	DATE RECEIVED	REVIEWED BY

SS NAME (Same as Facility Name)

nt Photographic Chemicals

CAL LOCATION

rmenita Rd. #B Norwalk, CA 90650

CHEMICAL LOCATION CONFIDENTIAL (EPCRA) ☐ YES ☒ NO

MAP# (optional)

GRID# (optional)

TY ID # F A 0 0 3 1 5 6 5

II. CHEMICAL INFORMATION

CAL NAME

5 PRESSMAX 280 FNTN CONC 55G

TRADE SECRET ☐ Yes ☒ No

If Subject to EPCRA, refer to instructions

EHS* ☐ Yes ☒ No RS* ☐ Yes ☐ No

ON NAME

*If EHS or RS is "Yes", all amounts below must be in lb

ixture

DE HAZARD CLASSES (Complete if required by CUPA)

OUS MATERIAL (heck one item only) ☐ a. PURE ☒ b. MIXTURE ☐ c. WASTE

RADIOACTIVE ☐ Yes ☐ No

CURIES

AL STATE (ne item only) ☐ a. SOLID ☒ b. LIQUID ☐ c. GAS

LARGEST CONTAINER

ZARD CATEGORIES (l that apply) ☐ a. FIRE ☐ b. REACTIVE ☐ c. PRESSURE RELEASE ☒ d. ACUTE HEALTH ☐ e. CHRONIC HEALTH

E DAILY AMOUNT	MAXIMUM DAILY AMOUNT	ANNUAL WASTE AMOUNT	STATE WASTE CODE
	2088	0	NA

DAYS ON SITE: 365

☐ a. GALLONS ☐ b. CUBIC FEET ☒ c. POUNDS ☐ d. TONS

* If EHS, amount must be in pounds

ne item only)

E
NER ☐ a. ABOVE GROUND TANK ☒ e. PLASTIC/NONMETALLIC DRUM ☐ i. FIBER DRUM ☐ m. GLASS BOTTLE ☐ q. RAIL CAR
☐ b. UNDERGROUND TANK ☒ f. CAN ☐ j. BAG ☒ n. PLASTIC BOTTLE ☐ r. OTHER
☐ c. TANK INSIDE BUILDING ☐ g. CARBOY ☐ k. BOX ☒ o. TOTE BIN
☐ d. STEEL DRUM ☐ h. SILO ☐ l. CYLINDER ☐ p. TANK WAGON

E PRESSURE ☒ a. AMBIENT ☐ b. ABOVE AMBIENT ☐ c. BELOW AMBIENT

E TEMPERATURE ☒ a. AMBIENT ☐ b. ABOVE AMBIENT ☐ c. BELOW AMBIENT ☐ d. CRYOGENIC

WT	HAZARDOUS COMPONENT (For mixture or waste only)	EHS	RS	CAS
226	227	☐Yes 228	☐Yes	
230	231	☐Yes 232	☐Yes	
234	235	☐Yes 236	☐Yes	
238	239	☐Yes 240	☐Yes	
242	243	☐Yes 244	☐Yes	

ardous components are present at greater than 1% by weight if non-carcinogenic, or 0.1% by weight if carcinogenic, attach additional sheets of paper capturing the required inform

COMPLETED

IONAL LOCALLY COLLECTED INFORMATION

RA, Please Sign Here

as reporting Chemicals subject to EPCRA reporting thresholds must sign each Chemical Description page for each EPCRA reported chemica

RECEIV

OFFICIAL USE ONLY	DATE RECEIVED	REVIEWED BY

	BN	STA	OTHER	DISTRICT	CUPA JAN 30

I. FACILITY INFORMATION

SS NAME (Same as FACILITY NAME or DBA – Doing Business As)
nt Photographic Chemicals

AL LOCATION 201 | CHEMICAL LOCATION CONFIDENTIAL (EPCRA) ☐ YES ☒ NO
rmenita Rd. #B Norwalk, CA 90650

Y ID # F A 0 0 3 1 5 6 5 | MAP# (optional) 203 | GRID# (optional)

II. CHEMICAL INFORMATION

AL NAME 205 | TRADE SECRET ☐ Yes ☒ No
If Subject to EPCRA, refer to instructions
ENVIROSILV RCR 0.5, 15G

N NAME 207 | EHS* ☐ Yes ☒ No 208 | RS* ☐ Yes ☐ No
xture 209 | *If EHS or RS is "Yes", all amounts below must be

DE HAZARD CLASSES (Complete if required by CUPA)

OUS MATERIAL (ck one item only) ☐ a. PURE ☒ b. MIXTURE ☐ c. WASTE 211 | RADIOACTIVE ☐ Yes ☐ No 212 | CURIES

STATE (item only) ☐ a. SOLID ☒ b. LIQUID ☐ c. GAS 214 | LARGEST CONTAINER

ARD CATEGORIES (hat apply) ☐ a. FIRE ☐ b. REACTIVE ☐ c. PRESSURE RELEASE ☒ d. ACUTE HEALTH ☐ e. CHRONIC HEALTH

DAILY AMOUNT 217	MAXIMUM DAILY AMOUNT 218	ANNUAL WASTE AMOUNT 219	STATE WASTE CODE
	6992	0	NA

☐ a. GALLONS ☐ b. CUBIC FEET ☒ c. POUNDS ☐ d. TONS 221 | DAYS ON SITE: 365
item only) * If EHS, amount must be in pounds

ER ☐ a. ABOVE GROUND TANK ☒ e. PLASTIC/NONMETALLIC DRUM ☐ i. FIBER DRUM ☐ m. GLASS BOTTLE ☐ q. RAIL CAR
☐ b. UNDERGROUND TANK ☒ f. CAN ☐ j. BAG ☒ n. PLASTIC BOTTLE ☐ r. OTHER
☐ c. TANK INSIDE BUILDING ☐ g. CARBOY ☐ k. BOX ☒ o. TOTE BIN
☐ d. STEEL DRUM ☐ h. SILO ☐ l. CYLINDER ☐ p. TANK WAGON

PRESSURE ☒ a. AMBIENT ☐ b. ABOVE AMBIENT ☐ c. BELOW AMBIENT

TEMPERATURE ☒ a. AMBIENT ☐ b. ABOVE AMBIENT ☐ c. BELOW AMBIENT ☐ d. CRYOGENIC

T	HAZARDOUS COMPONENT (For mixture or waste only)	EHS	RS 240b	CAS
226	227	☐ Yes 228	☐ Yes	
230	231	☐ Yes 232	☐ Yes	
234	235	☐ Yes 236	☐ Yes	
238	239	☐ Yes 240	☐ Yes	
242	243	☐ Yes 244	☐ Yes	

ous components are present at greater than 1% by weight if non-carcinogenic, or 0.1% by weight if carcinogenic, attach additional sheets of paper capturing the required inform

COMPLETED

AL LOCALLY COLLECTED INFORMATION

Please Sign Here
eporting Chemicals subject to EPCRA reporting thresholds must sign each Chemical Description page for each EPCRA reported chemica

☒ ADD ☐ DELETE ☐ REVISE REPORTING YEAR 2005

I. FACILITY INFORMATION

SS NAME (Same as FACILITY NAME or DBA – Doing Business As)

unt Photographic Chemicals

CAL LOCATION 202 CHEMICAL LOCATION CONFIDENTIAL (EPCRA) ☐ YES ☒ NO

rmenita Rd. #B Norwalk, CA 90650

TY ID #	F	A	0	0	3	1	5	6	5						MAP# (optional) 203	GRID# (optional)

II. CHEMICAL INFORMATION

CAL NAME 205 TRADE SECRET ☐ Yes ☒ No (If Subject to EPCRA, refer to instructions)

OONS PLATE CLEANER

ON NAME 207 EHS* ☐ Yes ☒ No 208 RS* ☐ Yes ☐ No

ixture 209 *If EHS or RS is "Yes", all amounts below must be in lbs

ODE HAZARD CLASSES (Complete if required by CUPA)

OUS MATERIAL (heck one item only) ☐ a. PURE ☒ b. MIXTURE ☐ c. WASTE 211 RADIOACTIVE ☐ Yes ☐ No 212 CURIES

AL STATE (e item only) ☐ a. SOLID ☒ b. LIQUID ☐ c. GAS 214 LARGEST CONTAINER

ARD CATEGORIES (l that apply) ☐ a. FIRE ☐ b. REACTIVE ☐ c. PRESSURE RELEASE ☒ d. ACUTE HEALTH ☐ e. CHRONIC HEALTH

E DAILY AMOUNT 217	MAXIMUM DAILY AMOUNT 218	ANNUAL WASTE AMOUNT 219	STATE WASTE CODE
	2152	0	NA

221 DAYS ON SITE: 365

☐ a. GALLONS ☐ b. CUBIC FEET ☒ c. POUNDS ☐ d. TONS
* If EHS, amount must be in pounds

e item only)

E
NER ☐ a. ABOVE GROUND TANK ☒ e. PLASTIC/NONMETALLIC DRUM ☐ i. FIBER DRUM ☐ m. GLASS BOTTLE ☐ q. RAIL CAR
☐ b. UNDERGROUND TANK ☒ f. CAN ☐ j. BAG ☒ n. PLASTIC BOTTLE ☐ r. OTHER
☐ c. TANK INSIDE BUILDING ☐ g. CARBOY ☐ k. BOX ☒ o. TOTE BIN
☐ d. STEEL DRUM ☐ h. SILO ☐ l. CYLINDER ☐ p. TANK WAGON

E PRESSURE ☒ a. AMBIENT ☐ b. ABOVE AMBIENT ☐ c. BELOW AMBIENT

E TEMPERATURE ☒ a. AMBIENT ☐ b. ABOVE AMBIENT ☐ c. BELOW AMBIENT ☐ d. CRYOGENIC

WT	HAZARDOUS COMPONENT (For mixture or waste only)	EHS	RS 240	CAS #
226	227	☐ Yes 228	☐ Yes	
230	231	☐ Yes 232	☐ Yes	
234	235	☐ Yes 236	☐ Yes	
238	239	☐ Yes 240	☐ Yes	
242	243	☐ Yes 244	☐ Yes	

ardous components are present at greater than 1% by weight if non-carcinogenic, or 0.1% by weight if carcinogenic, attach additional sheets of paper capturing the required informatio

ONAL LOCALLY COLLECTED INFORMATION

COMPLETED

A, Please Sign Here
s reporting Chemicals subject to EPCRA reporting thresholds must sign each Chemical Description page for each EPCRA reported chemical.)

OFFICIAL USE ONLY | DATE RECEIVED | REVIEWED BY

HAZARDOUS MATERIALS INVENTORY – CHEMICAL DESCRIPTION (LACoCUPA Form

One page per chemical per f

☒ ADD ☐ DELETE ☐ REVISE REPORTING YEAR 2005 200 Page

I. FACILITY INFORMATION

BUSINESS NAME (Same as FACILITY NAME or DBA – Doing Business As)
Fuji Hunt Photographic Chemicals

CHEMICAL LOCATION 201
14820 Carmenita Rd. #B Norwalk, CA 90650

CHEMICAL LOCATION CONFIDENTIAL (EPCRA) ☐ YES ☒ NO

FACILITY ID # F A 0 0 3 1 5 6 5 1 MAP# (optional) 203 GRID# (optional)

II. CHEMICAL INFORMATION

CHEMICAL NAME 205
8500 ML-1

TRADE SECRET ☐ Yes ☒ No
If Subject to EPCRA, refer to instructions

COMMON NAME 207

EHS* ☐ Yes ☒ No 208 RS* ☐ Yes ☐

CAS# mixture 209

*If EHS or RS is "Yes", all amounts below must b

FIRE CODE HAZARD CLASSES (Complete if required by CUPA)

HAZARDOUS MATERIAL TYPE (Check one item only) ☐ a. PURE ☒ b. MIXTURE ☐ c. WASTE 211

RADIOACTIVE ☐ Yes ☐ No 212 CURIES

PHYSICAL STATE (Check one item only) ☐ a. SOLID ☒ b. LIQUID ☐ c. GAS 214

LARGEST CONTAINER

FED HAZARD CATEGORIES (Check all that apply) ☐ a. FIRE ☐ b. REACTIVE ☐ c. PRESSURE RELEASE ☒ d. ACUTE HEALTH ☐ e. CHRONIC HEALTH

AVERAGE DAILY AMOUNT 217	MAXIMUM DAILY AMOUNT 218	ANNUAL WASTE AMOUNT 219	STATE WASTE CO
600	1200	0	NA

UNITS* (Check one item only) ☐ a. GALLONS ☐ b. CUBIC FEET ☒ c. POUNDS ☐ d. TONS 221
* If EHS, amount must be in pounds

DAYS ON SITE: 365

STORAGE CONTAINER
☐ a. ABOVE GROUND TANK ☒ e. PLASTIC/NONMETALLIC DRUM ☐ i. FIBER DRUM ☐ m. GLASS BOTTLE ☐ q. RAIL CAR
☐ b. UNDERGROUND TANK ☒ f. CAN ☐ j. BAG ☒ n. PLASTIC BOTTLE ☐ r. OTHER
☐ c. TANK INSIDE BUILDING ☐ g. CARBOY ☐ k. BOX ☒ o. TOTE BIN
☐ d. STEEL DRUM ☐ h. SILO ☐ l. CYLINDER ☐ p. TANK WAGON

STORAGE PRESSURE ☒ a. AMBIENT ☐ b. ABOVE AMBIENT ☐ c. BELOW AMBIENT

STORAGE TEMPERATURE ☒ a. AMBIENT ☐ b. ABOVE AMBIENT ☐ c. BELOW AMBIENT ☐ d. CRYOGENIC

%WT	HAZARDOUS COMPONENT (For mixture or waste only)	EHS	RS 246b	C
1 226	227	☐ Yes 228	☐ Yes	
2 230	231	☐ Yes 232	☐ Yes	
234	235	☐ Yes 236	☐ Yes	
238	239	☐ Yes 240	☐ Yes	
242	243	☐ Yes 244	☐ Yes	

more hazardous components are present at greater than 1% by weight if non-carcinogenic, or 0.1% by weight if carcinogenic, attach additional sheets of paper capturing the required info

ADDITIONAL LOCALLY COLLECTED INFORMATION

COMPLETED

EPCRA, Please Sign Here
Facilities reporting Chemicals subject to EPCRA reporting thresholds must sign each Chemical Description page for each EPCRA reported chemi

OFFICIAL USE ONLY

HAZARDOUS MATERIALS INVENTORY – CHEMICAL DESCRIPTION (LACoCUPA Form 2731)

(one page per material per building or sa

☒ ADD ☐ DELETE ☐ REVISE REPORTING YEAR 2005 200 Page of

I. FACILITY INFORMATION

NESS NAME (Same as FACILITY NAME or DBA – Doing Business As)
Hunt Photographic Chemicals

MICAL LOCATION 201
Carmenita Rd. #B Norwalk, CA 90650

CHEMICAL LOCATION CONFIDENTIAL (EPCRA) ☐ YES ☒ NO

LITY ID # F A 0 0 3 1 5 6 5

MAP# (optional) 203

GRID# (optional)

II. CHEMICAL INFORMATION

MICAL NAME 205
148 ETCH-O-GRAPH 30, 15 GA.

TRADE SECRET ☐ Yes ☒ No
(If Subject to EPCRA, refer to instructions

MON NAME 207

EHS* ☐ Yes ☒ No 208 RS* ☐ Yes ☐ No

mixture 209

*If EHS or RS is "Yes", all amounts below must be in lbs.

CODE HAZARD CLASSES (Complete if required by CUPA)

DOUS MATERIAL (Check one item only) ☐ a. PURE ☒ b. MIXTURE ☐ c. WASTE 211

RADIOACTIVE ☐ Yes ☐ No 212 CURIES

CAL STATE (ne item only) ☐ a. SOLID ☒ b. LIQUID ☐ c. GAS 214

LARGEST CONTAINER

ZARD CATEGORIES (ll that apply) ☐ a. FIRE ☐ b. REACTIVE ☐ c. PRESSURE RELEASE ☒ d. ACUTE HEALTH ☐ e. CHRONIC HEALTH

GE DAILY AMOUNT 217

MAXIMUM DAILY AMOUNT 218
2656

ANNUAL WASTE AMOUNT 219
0

STATE WASTE CODE
NA

☐ a. GALLONS ☐ b. CUBIC FEET ☒ c. POUNDS ☐ d. TONS 221
* If EHS, amount must be in pounds

DAYS ON SITE:
365

ne item only)

DE NER ☐ a. ABOVE GROUND TANK ☒ e. PLASTIC/NONMETALLIC DRUM ☐ i. FIBER DRUM ☐ m. GLASS BOTTLE ☐ q. RAIL CAR
☐ b. UNDERGROUND TANK ☒ f. CAN ☐ j. BAG ☒ n. PLASTIC BOTTLE ☐ r. OTHER
☐ c. TANK INSIDE BUILDING ☐ g. CARBOY ☐ k. BOX ☒ o. TOTE BIN
☐ d. STEEL DRUM ☐ h. SILO ☐ l. CYLINDER ☐ p. TANK WAGON

E PRESSURE ☒ a. AMBIENT ☐ b. ABOVE AMBIENT ☐ c. BELOW AMBIENT

E TEMPERATURE ☒ a. AMBIENT ☐ b. ABOVE AMBIENT ☐ c. BELOW AMBIENT ☐ d. CRYOGENIC

VT	HAZARDOUS COMPONENT (For mixture or waste only)	EHS	RS 240	CAS #
226	227	☐ Yes 228	☐ Yes	
230	231	☐ Yes 232	☐ Yes	
234	235	☐ Yes 236	☐ Yes	
238	239	☐ Yes 240	☐ Yes	
242	243	☐ Yes 244	☐ Yes	

-dous components are present at greater than 1% by weight if non-carcinogenic, or 0.1% by weight if carcinogenic, attach additional sheets of paper capturing the required information.

NAL LOCALLY COLLECTED INFORMATION

COMPLETED

Please Sign Here
eporting Chemicals subject to EPCRA reporting thresholds must sign each Chemical Description page for each EPCRA reported chemical.)

OFFICIAL USE ONLY

HAZARDOUS MATERIALS INVENTORY – CHEMICAL DESCRIPTION (LACoCUPA Form 2731

(one page per material per building or

☒ ADD ☐ DELETE ☐ REVISE REPORTING YEAR 2005 200 Page of

I. FACILITY INFORMATION

SINESS NAME (Same as FACILITY NAME or DBA – Doing Business As)

ji Hunt Photographic Chemicals

EMICAL LOCATION 201 CHEMICAL LOCATION CONFIDENTIAL (EPCRA) ☐ YES ☒ NO

20 Carmenita Rd. #B Norwalk, CA 90650

CILITY ID #	F	A	0	0	3	1	5	6	5					MAP# (optional) 203	GRID# (optional)

II. CHEMICAL INFORMATION

EMICAL NAME 205 TRADE SECRET ☐ Yes ☒ No

If Subject to EPCRA, refer to instructions

2941 FORTE' HQ DEV & REP , 4X1G

MMON NAME 207 EHS* ☐ Yes ☒ No 208 RS* ☐ Yes ☐ No

S# mixture 209 *If EHS or RS is "Yes", all amounts below must be in lb

E CODE HAZARD CLASSES (Complete if required by CUPA)

ZARDOUS MATERIAL E (Check one item only) ☐ a. PURE ☒ b. MIXTURE ☐ c. WASTE 211 RADIOACTIVE ☐ Yes ☐ No 212 CURIES

SICAL STATE ck one item only) ☐ a. SOLID ☒ b. LIQUID ☐ c. GAS 214 LARGEST CONTAINER

HAZARD CATEGORIES ck all that apply) ☐ a. FIRE ☐ b. REACTIVE ☐ c. PRESSURE RELEASE ☒ d. ACUTE HEALTH ☐ e. CHRONIC HEALTH

RAGE DAILY AMOUNT 217	MAXIMUM DAILY AMOUNT 218	ANNUAL WASTE AMOUNT 219	STATE WASTE CODE
455	26910	0	NA

TS* ck one item only) ☐ a. GALLONS ☐ b. CUBIC FEET ☒ c. POUNDS ☐ d. TONS 221 DAYS ON SITE 365

* If EHS, amount must be in pounds

RAGE TAINER ☐ a. ABOVE GROUND TANK ☐ b. UNDERGROUND TANK ☐ c. TANK INSIDE BUILDING ☐ d. STEEL DRUM ☒ e. PLASTIC/NONMETALLIC DRUM ☒ f. CAN ☐ g. CARBOY ☐ h. SILO ☐ i. FIBER DRUM ☐ j. BAG ☐ k. BOX ☐ l. CYLINDER ☐ m. GLASS BOTTLE ☒ n. PLASTIC BOTTLE ☒ o. TOTE BIN ☐ p. TANK WAGON ☐ q. RAIL CAR ☐ r. OTHER

RAGE PRESSURE ☒ a. AMBIENT ☐ b. ABOVE AMBIENT ☐ c. BELOW AMBIENT

RAGE TEMPERATURE ☒ a. AMBIENT ☐ b. ABOVE AMBIENT ☐ c. BELOW AMBIENT ☐ d. CRYOGENIC

%WT	HAZARDOUS COMPONENT (For mixture or waste only)	EHS	RS 249	CAS #
226	227	☐ Yes 228	☐ Yes	
230	231	☐ Yes 232	☐ Yes	
234	235	☐ Yes 236	☐ Yes	
238	239	☐ Yes 240	☐ Yes	
242	243	☐ Yes 244	☐ Yes	

hazardous components are present at greater than 1% by weight if non-carcinogenic, or 0.1% by weight if carcinogenic, attach additional sheets of paper capturing the required informati

COMPLETED

TIONAL LOCALLY COLLECTED INFORMATION

RA, Please Sign Here

ties reporting Chemicals subject to EPCRA reporting thresholds must sign each Chemical Description page for each EPCRA reported chemical.)

ARDOUS MATERIALS INVENTORY – CHEMICAL DESCRIPTION (LACoCUPA Form 2731)

(one page per material per building or area)

☒ ADD ☐ DELETE ☐ REVISE REPORTING YEAR 2005 200 Page of

I. FACILITY INFORMATION

S NAME (Same as FACILITY NAME or DBA – Doing Business As) 3

t Photographic Chemicals

AL LOCATION 201 | CHEMICAL LOCATION CONFIDENTIAL (EPCRA) ☐ YES ☒ NO 202

ncenita Rd. #D Norwalk, CA 90650

ID # F A 0 0 3 1 5 6 5 | MAP# (optional) 203 | GRID# (optional) 204

II. CHEMICAL INFORMATION

AL NAME 205 | TRADE SECRET ☐ Yes ☒ No 206

EC RA LR BLEACH FIX REP 10G (If Subject to EPCRA, refer to instructions)

NAME 207 | EHS* ☐ Yes ☒ No 208 | RS* ☐ Yes ☐ No 208a

ture 209 | *If EHS or RS is "Yes", all amounts below must be in lbs.

E HAZARD CLASSES (Complete if required by CUPA) 210

LS MATERIAL (k one item only) ☐ a. PURE ☒ b. MIXTURE ☐ c. WASTE 211 | RADIOACTIVE ☐ Yes ☐ No 212 | CURIES 213

STATE (tem only) ☐ a. SOLID ☒ b. LIQUID ☐ c. GAS 214 | LARGEST CONTAINER 215

RD CATEGORIES (at apply) ☐ a. FIRE ☐ b. REACTIVE ☐ c. PRESSURE RELEASE ☒ d. ACUTE HEALTH ☐ e. CHRONIC HEALTH 216

DAILY AMOUNT 217 | MAXIMUM DAILY AMOUNT 218 | ANNUAL WASTE AMOUNT 219 | STATE WASTE CODE 220

5390 | 0 | NA

☐ a. GALLONS ☐ b. CUBIC FEET ☒ c. POUNDS ☐ d. TONS 221 | DAYS ON SITE: 365 222

tem only) * If EHS, amount must be in pounds.

R ☐ a. ABOVE GROUND TANK ☒ c. PLASTIC/NONMETALLIC DRUM ☐ i. FIBER DRUM ☐ m. GLASS BOTTLE ☐ q. RAIL CAR
☐ b. UNDERGROUND TANK ☒ f. CAN ☐ j. BAG ☒ n. PLASTIC BOTTLE ☐ r. OTHER
☐ c. TANK INSIDE BUILDING ☐ g. CARBOY ☐ k. BOX ☒ o. TOTE BIN
☐ d. STEEL DRUM ☐ h. SILO ☐ l. CYLINDER ☐ p. TANK WAGON

PRESSURE ☒ a. AMBIENT ☐ b. ABOVE AMBIENT ☐ c. BELOW AMBIENT

EMPERATURE ☒ a. AMBIENT ☐ b. ABOVE AMBIENT ☐ c. BELOW AMBIENT ☐ d. CRYOGENIC

	HAZARDOUS COMPONENT (For mixture or waste only)	EHS	RS 246b	CAS #
226	227	☐ Yes 228	☐ Yes	
230	231	☐ Yes 232	☐ Yes	
234	235	☐ Yes 236	☐ Yes	
238	239	☐ Yes 240	☐ Yes	
242	243	☐ Yes 244	☐ Yes	

ous components are present at greater than 1% by weight if non-carcinogenic, or 0.1% by weight if carcinogenic, attach additional sheets of paper capturing the required information.

AL LOCALLY COLLECTED INFORMATION

COMPLETED

lease Sign Here

porting Chemicals subject to EPCRA reporting thresholds must sign each Chemical Description page for each EPCRA reported chemical.)

UNIFIED PROGRAM (UP) FORM

ZARDOUS MATERIALS INVENTORY – CHEMICAL DESCRIPTION (LACoCUPA Form 2731)

One page per material per building or area

☒ ADD ☐ DELETE ☐ REVISE REPORTING YEAR 2005 200 Page of

I. FACILITY INFORMATION

SS NAME (Same as FACILITY NAME or DBA – Doing Business As) 3

nt Photographic Chemicals

AL LOCATION 201

rmenita Rd. #D Norwalk, CA 90650

CHEMICAL LOCATION CONFIDENTIAL (EPCRA) ☐ YES ☒ NO 202

Y ID # F A 0 0 3 1 5 6 5

MAP# (optional) 203 GRID# (optional) 204

II. CHEMICAL INFORMATION

AL NAME 205

EC RA LR BLEACH FIX REP 2X10L

TRADE SECRET ☐ Yes ☒ No 206

If Subject to EPCRA, refer to instructions

N NAME 207

EHS* ☐ Yes ☒ No 208 RS* ☐ Yes ☐ No 34da

xture 209

*If EHS or RS is "Yes", all amounts below must be in lbs.

OE HAZARD CLASSES (Complete if required by CUPA) 210

GUS MATERIAL (ck one item only) ☐ a. PURE ☒ b. MIXTURE ☐ c. WASTE 211

RADIOACTIVE ☐ Yes ☐ No 212 CURIES 213

STATE (item only) ☐ a. SOLID ☒ b. LIQUID ☐ c. GAS 214

LARGEST CONTAINER 215

RD CATEGORIES (at apply) ☐ a. FIRE ☐ b. REACTIVE ☐ c. PRESSURE RELEASE ☒ d. ACUTE HEALTH ☐ e. CHRONIC HEALTH 216

DAILY AMOUNT 217	MAXIMUM DAILY AMOUNT 218	ANNUAL WASTE AMOUNT 219	STATE WASTE CODE 220
	9900	0	NA

221 ☐ a. GALLONS ☐ b. CUBIC FEET ☒ c. POUNDS ☐ d. TONS (item only) * If EHS, amount must be in pounds

DAYS ON SITE: 222 365

R ☐ a. ABOVE GROUND TANK ☒ e. PLASTIC/NONMETALLIC DRUM ☐ i. FIBER DRUM ☐ m. GLASS BOTTLE ☐ q. RAIL CAR
☐ b. UNDERGROUND TANK ☒ f. CAN ☐ j. BAG ☒ n. PLASTIC BOTTLE ☐ r. OTHER
☐ c. TANK INSIDE BUILDING ☐ g. CARBOY ☐ k. BOX ☒ o. TOTE BIN
☐ d. STEEL DRUM ☐ h. SILO ☐ l. CYLINDER ☐ p. TANK WAGON 223

PRESSURE ☒ a. AMBIENT ☐ b. ABOVE AMBIENT ☐ c. BELOW AMBIENT 224

EMPERATURE ☒ a. AMBIENT ☐ b. ABOVE AMBIENT ☐ c. BELOW AMBIENT ☐ d. CRYOGENIC 225

	HAZARDOUS COMPONENT (For mixture or waste only)	EHS	RS 246b	CAS #
226	227	☐ Yes 228	☐ Yes	
230	231	☐ Yes 232	☐ Yes	
234	235	☐ Yes 236	☐ Yes	
238	239	☐ Yes 240	☐ Yes	
242	243	☐ Yes 244	☐ Yes	

n components are present at greater than 1% by weight if non-carcinogenic, or 0.1% by weight if carcinogenic, attach additional sheets of paper capturing the required information.

COMPLETED

L. LOCALLY COLLECTED INFORMATION

ease Sign Here

orting Chemicals subject to EPCRA reporting thresholds must sign each Chemical Description page for each EPCRA reported chemical.)

HAZARDOUS MATERIALS INVENTORY – CHEMICAL DESCRIPTION (LACoCUPA Form 2731)

Form page per material per building or area

☒ ADD ☐ DELETE ☐ REVISE REPORTING YEAR 2005 | Page of

I. FACILITY INFORMATION

BUSINESS NAME (Same as FACILITY NAME or DBA - Doing Business As)
Fuji Hunt Photographic Chemicals

CHEMICAL LOCATION
820 Carmenita Rd. #B Norwalk, CA 90650

CHEMICAL LOCATION CONFIDENTIAL (EPCRA) ☐ YES ☒ NO

FACILITY ID # F A 0 0 3 1 5 6 5

MAP# (optional) | GRID# (optional)

II. CHEMICAL INFORMATION

CHEMICAL NAME
22602 DIGITAL RA PRO BLIX REP B 5G

TRADE SECRET ☐ Yes ☒ No (*Subject to EPCRA, refer to instructions)

EHS* ☐ Yes ☒ No | RS* ☐ Yes ☐ No

COMMON NAME

*If EHS or RS is "Yes", all amounts below must be in lbs.

CAS# mixture

RCRA CODE HAZARD CLASSES (Complete if required by CUPA)

HAZARDOUS MATERIAL TYPE (Check one item only) ☐ a. PURE ☒ b. MIXTURE ☐ c. WASTE

RADIOACTIVE ☐ Yes ☐ No | CURIES

PHYSICAL STATE (Check one item only) ☐ a. SOLID ☒ b. LIQUID ☐ c. GAS

LARGEST CONTAINER

OSHA HAZARD CATEGORIES (Check all that apply) ☐ a. FIRE ☐ b. REACTIVE ☐ c. PRESSURE RELEASE ☒ d. ACUTE HEALTH ☐ e. CHRONIC HEALTH

AVERAGE DAILY AMOUNT	MAXIMUM DAILY AMOUNT	ANNUAL WASTE AMOUNT	STATE WASTE CODE
836	9672	0	NA

UNITS* (Check one item only) ☐ a. GALLONS ☐ b. CUBIC FEET ☒ c. POUNDS ☐ d. TONS
*If EHS, amount must be in pounds

DAYS ON SITE: 365

STORAGE CONTAINER
☐ a. ABOVE GROUND TANK ☒ c. PLASTIC/NONMETALLIC DRUM ☐ i. FIBER DRUM ☐ m. GLASS BOTTLE ☐ q. RAIL CAR
☐ b. UNDERGROUND TANK ☒ f. CAN ☐ j. BAG ☒ n. PLASTIC BOTTLE ☐ r. OTHER
☐ c. TANK INSIDE BUILDING ☐ g. CARBOY ☐ k. BOX ☒ o. TOTE BIN
☐ d. STEEL DRUM ☐ h. SILO ☐ l. CYLINDER ☐ p. TANK WAGON

STORAGE PRESSURE ☒ a. AMBIENT ☐ b. ABOVE AMBIENT ☐ c. BELOW AMBIENT

STORAGE TEMPERATURE ☒ a. AMBIENT ☐ b. ABOVE AMBIENT ☐ c. BELOW AMBIENT ☐ d. CRYOGENIC

%WT	HAZARDOUS COMPONENT (For mixture or waste only)	EHS	RS	CAS #
226	227	☐ Yes 228	☐ Yes	
230	231	☐ Yes 232	☐ Yes	
234	235	☐ Yes 236	☐ Yes	
238	239	☐ Yes 240	☐ Yes	
242	243	☐ Yes 244	☐ Yes	

*Where hazardous components are present at greater than 1% by weight if non-carcinogenic, or 0.1% by weight if carcinogenic, attach additional sheets of paper capturing the required information

ADDITIONAL LOCALLY COLLECTED INFORMATION

EPCRA Please Sign Here
(Facilities reporting Chemicals subject to EPCRA reporting thresholds must sign each Chemical Description page for each EPCRA reported chemical.)

OFFICIAL USE ONLY	DATE RECEIVED	REVIEWED BY

UNIFIED PROGRAM (UP) FORM

HAZARDOUS MATERIALS INVENTORY – CHEMICAL DESCRIPTION (LACoCUPA Form 2731)

(one page per material per building or area)

☒ ADD ☐ DELETE ☐ REVISE REPORTING YEAR 2005 | Page of

I. FACILITY INFORMATION

ESS NAME (Same as FACILITY NAME or DBA – Doing Business As)

unt Photographic Chemicals

CAL LOCATION

armonita Rd. #B Norwalk, CA 90650

CHEMICAL LOCATION CONFIDENTIAL (EPCRA) ☐ YES ☒ NO

TY ID # F A 0 0 3 1 5 6 5

MAP# (optional) GRID# (optional)

II. CHEMICAL INFORMATION

CAL NAME

01 DIGITAL RA PRO BLIX REP A 5G

TRADE SECRET ☐ Yes ☒ No (If Subject to EPCRA, refer to instructions)

ON NAME

EHS* ☐ Yes ☒ No RS* ☐ Yes ☐ No

ixture

*If EHS or RS is "Yes", all amounts below must be in lbs.

ODE HAZARD CLASSES (Complete if required by UPA)

OUS MATERIAL (eck one item only) ☐ a. PURE ☒ b. MIXTURE ☐ c. WASTE

RADIOACTIVE ☐ Yes ☐ No CURIES

AL STATE (e item only) ☐ a. SOLID ☒ b. LIQUID ☐ c. GAS

LARGEST CONTAINER

ARD CATEGORIES (that apply) ☐ a. FIRE ☐ b. REACTIVE ☐ c. PRESSURE RELEASE ☒ d. ACUTE HEALTH ☐ e. CHRONIC HEALTH

E DAILY AMOUNT | MAXIMUM DAILY AMOUNT: 7696 | ANNUAL WASTE AMOUNT: 0 | STATE WASTE CODE: NA

☐ a. GALLONS ☐ b. CUBIC FEET ☒ c. POUNDS ☐ d. TONS (e item only) * If EHS, amount must be in pounds

DAYS ON SITE: 365

ER ☐ a. ABOVE GROUND TANK ☒ c. PLASTIC/NONMETALLIC DRUM ☐ i. FIBER DRUM ☐ m. GLASS BOTTLE ☐ q. RAIL CAR
☐ b. UNDERGROUND TANK ☒ f. CAN ☐ j. BAG ☒ n. PLASTIC BOTTLE ☐ r. OTHER
☐ c. TANK INSIDE BUILDING ☐ g. CARBOY ☐ k. BOX ☒ o. TOTE BIN
☐ d. STEEL DRUM ☐ h. SUD ☐ l. CYLINDER ☐ p. TANK WAGON

PRESSURE ☒ a. AMBIENT ☐ b. ABOVE AMBIENT ☐ c. BELOW AMBIENT

TEMPERATURE ☒ a. AMBIENT ☐ b. ABOVE AMBIENT ☐ c. BELOW AMBIENT ☐ d. CRYOGENIC

T	HAZARDOUS COMPONENT (For mixture or waste only)	EHS	RS	CAS #
226	227	☐ Yes 228	☐ Yes	
230	231	☐ Yes 232	☐ Yes	
234	235	☐ Yes 236	☐ Yes	
238	239	☐ Yes 240	☐ Yes	
242	243	☐ Yes 244	☐ Yes	

ous components are present at greater than 1% by weight if non-carcinogenic, or 0.1% by weight if carcinogenic, attach additional sheets of paper capturing the required information.

AL LOCALLY COLLECTED INFORMATION

COMPLETE

Please Sign Here

porting Chemicals subject to EPCRA reporting thresholds must sign each Chemical Description page for each EPCRA reported chemical.)

OFFICIAL USE ONLY | REVIEWED BY

☒ ADD ☐ DELETE ☐ REVISE REPORTING YEAR 2005 200 Page of

I. FACILITY INFORMATION

BUSINESS NAME (Same as FACILITY NAME or DBA – Doing Business As)
Fuji Hunt Photographic Chemicals

CHEMICAL LOCATION 201
4820 Carmenita Rd. #B Norwalk, CA 90650

CHEMICAL LOCATION CONFIDENTIAL (EPCRA) ☐ YES ☒ NO

FACILITY ID # F A 0 0 3 1 5 6 5

MAP# (optional) 203

GRID# (optional)

II. CHEMICAL INFORMATION

CHEMICAL NAME 205
822572 CP RA BLEACH FIX REP PT B 25G

TRADE SECRET ☐ Yes ☒ No
If subject to EPCRA, refer to instructions

COMMON NAME 207

EHS* ☐ Yes ☒ No 208 RS* ☐ Yes ☐ No

CAS# mixture 209

*If EHS or RS is "Yes", all amounts below must be in lbs.

RE CODE HAZARD CLASSES (Complete if required by CDFA)

HAZARDOUS MATERIAL TYPE (Check one item only) ☐ a. PURE ☒ b. MIXTURE ☐ c. WASTE 211

RADIOACTIVE ☐ Yes ☐ No 212 CURIES

PHYSICAL STATE (Check one item only) ☐ a. SOLID ☒ b. LIQUID ☐ c. GAS 214

LARGEST CONTAINER

D HAZARD CATEGORIES (Check all that apply) ☐ a. FIRE ☐ b. REACTIVE ☐ c. PRESSURE RELEASE ☒ d. ACUTE HEALTH ☐ e. CHRONIC HEALTH

AVERAGE DAILY AMOUNT 217	MAXIMUM DAILY AMOUNT 218	ANNUAL WASTE AMOUNT 219	STATE WASTE CODE
323	16646	0	NA

UNITS* (Check one item only) ☐ a. GALLONS ☐ b. CUBIC FEET ☒ c. POUNDS ☐ d. TONS
* If EHS, amount must be in pounds

221 DAYS ON SITE: 365

STORAGE CONTAINER
☐ a. ABOVE GROUND TANK ☒ e. PLASTIC/NONMETALLIC DRUM ☐ i. FIBER DRUM ☐ m. GLASS BOTTLE ☐ q. RAIL CAR
☐ b. UNDERGROUND TANK ☒ f. CAN ☐ j. BAG ☒ n. PLASTIC BOTTLE ☐ r. OTHER
☐ c. TANK INSIDE BUILDING ☐ g. CARBOY ☐ k. BOX ☒ o. TOTE BIN
☐ d. STEEL DRUM ☐ h. SILO ☐ l. CYLINDER ☐ p. TANK WAGON

STORAGE PRESSURE ☒ a. AMBIENT ☐ b. ABOVE AMBIENT ☐ c. BELOW AMBIENT

STORAGE TEMPERATURE ☒ a. AMBIENT ☐ b. ABOVE AMBIENT ☐ c. BELOW AMBIENT ☐ d. CRYOGENIC

%WT	HAZARDOUS COMPONENT (For mixture or waste only)	EHS	RS 240b	CAS #
226	227	☐ Yes 228	☐ Yes	
230	231	☐ Yes 232	☐ Yes	
234	235	☐ Yes 236	☐ Yes	
238	239	☐ Yes 240	☐ Yes	
242	243	☐ Yes 244	☐ Yes	

If hazardous components are present at greater than 1% by weight if non-carcinogenic, or 0.1% by weight if carcinogenic, attach additional sheets of paper capturing the required information.

TIONAL LOCALLY COLLECTED INFORMATION

RA, Please Sign Here
ties reporting Chemicals subject to EPCRA reporting thresholds must sign each Chemical Description page for each EPCRA reported chemical.)

OFFICIAL USE ONLY DATE RECEIVED REVIEWED BY

PN STA OTHER DISTRICT

☒ ADD ☐ DELETE ☐ REVISE REPORTING YEAR 2005 201 Page of

I. FACILITY INFORMATION

INESS NAME (Same as FACILITY NAME or DBA – Doing Business As) 3
Hunt Photographic Chemicals

MICAL LOCATION 201 | CHEMICAL LOCATION CONFIDENTIAL (EPCRA) ☐ YES ☒ NO 202
0 Carmenita Rd. #B Norwalk, CA 90650

LITY ID #	F	A	0	0	3	1	5	6	5						MAP# (optional) 203	GRID# (optional) 204

II. CHEMICAL INFORMATION

MICAL NAME 205 | TRADE SECRET ☐ Yes ☒ No 206
571 CP RA BLEACH FIX REP PT A 25G (If Subject to EPCRA, refer to instructions)

MON NAME 207 | EHS* ☐ Yes ☒ No 208 | RS* ☐ Yes ☐ No 246
mixture 209 | *If EHS or RS is "Yes", all amounts below must be in lbs.

CODE HAZARD CLASSES (Complete if required by CUPA) 211

RDOUS MATERIAL (Check one item only) ☐ a. PURE ☒ b. MIXTURE ☐ c. WASTE 211 | RADIOACTIVE ☐ Yes ☐ No 212 | CURIES 213

ICAL STATE (one item only) ☐ a. SOLID ☒ b. LIQUID ☐ c. GAS 214 | LARGEST CONTAINER 215

AZARD CATEGORIES (all that apply) ☐ a. FIRE ☐ b. REACTIVE ☐ c. PRESSURE RELEASE ☒ d. ACUTE HEALTH ☐ e. CHRONIC HEALTH 216

AGE DAILY AMOUNT 217	MAXIMUM DAILY AMOUNT 218	ANNUAL WASTE AMOUNT 219	STATE WASTE CODE 220
25	27650	0	NA

* ☐ a. GALLONS ☐ b. CUBIC FEET ☒ c. POUNDS ☐ d. TONS 221 | DAYS ON SITE: 365
(one item only) * If EHS, amount must be in pounds

AGE AINER
☐ a. ABOVE GROUND TANK ☒ e. PLASTIC/NONMETALLIC DRUM ☐ i. FIBER DRUM ☐ m. GLASS BOTTLE ☐ q. RAIL CAR
☐ b. UNDERGROUND TANK ☒ f. CAN ☐ j. BAG ☒ n. PLASTIC BOTTLE ☐ r. OTHER
☐ c. TANK INSIDE BUILDING ☐ g. CARBOY ☐ k. BOX ☒ o. TOTE BIN
☐ d. STEEL DRUM ☐ h. SILO ☐ l. CYLINDER ☐ p. TANK WAGON

GE PRESSURE ☒ a. AMBIENT ☐ b. ABOVE AMBIENT ☐ c. BELOW AMBIENT

GE TEMPERATURE ☒ a. AMBIENT ☐ b. ABOVE AMBIENT ☐ c. BELOW AMBIENT ☐ d. CRYOGENIC

WT	HAZARDOUS COMPONENT (For mixture or waste only)	EHS	RS 248	CAS #
226	227	☐ Yes 228	☐ Yes	
230	231	☐ Yes 232	☐ Yes	
234	235	☐ Yes 236	☐ Yes	
238	239	☐ Yes 240	☐ Yes	
242	243	☐ Yes 244	☐ Yes	

ardous components are present at greater than 1% by weight if non-carcinogenic, or 0.1% by weight if carcinogenic, attach additional sheets of paper capturing the required information.

ONAL LOCALLY COLLECTED INFORMATION

COMPLETED

A, Please Sign Here
reporting Chemicals subject to EPCRA reporting thresholds must sign each Chemical Description page for each EPCRA reported chemical.)

OFFICIAL USE ONLY	DATE RECEIVED	REVIEWED BY

			OTHER	DISTRICT	CUPA	PA

AZARDOUS MATERIALS INVENTORY – CHEMICAL DESCRIPTION (LACoCUPA Form 2731)

(one page per material per building or area)

☒ ADD ☐ DELETE ☐ REVISE REPORTING YEAR 2005 200 Page of

I. FACILITY INFORMATION

NESS NAME (Same as FACILITY NAME or DBA – Doing Business As) 3

Hunt Photographic Chemicals

ICAL LOCATION 201

Carmenita Rd. #B, Norwalk, CA 90650

CHEMICAL LOCATION CONFIDENTIAL (EPCRA) ☐ YES ☒ NO 202

LITY ID # F A 0 0 3 1 5 6 5

MAP# (optional) 203

GRID# (optional) 204

II. CHEMICAL INFORMATION

ICAL NAME 205

570 CP RA BLEACH FIX REP 4X10L

TRADE SECRET ☐ Yes ☒ No 206

If Subject to EPCRA, refer to instructions

MON NAME 207

mixture 209

EHS* ☐ Yes ☒ No 208 RS* ☐ Yes ☐ No 146a

*If EHS or RS is "Yes", all amounts below must be in lbs.

CODE HAZARD CLASSES (Complete if required by CUPA) 210

LDOUS MATERIAL (Check one item only) ☐ a. PURE ☒ b. MIXTURE ☐ c. WASTE 211

RADIOACTIVE ☐ Yes ☐ No 212

CURIES 213

CAL STATE (one item only) ☐ a. SOLID ☒ b. LIQUID ☐ c. GAS 214

LARGEST CONTAINER 215

AZARD CATEGORIES (all that apply) ☐ a. FIRE ☐ b. REACTIVE ☐ c. PRESSURE RELEASE ☒ d. ACUTE HEALTH ☐ e. CHRONIC HEALTH 216

GE DAILY AMOUNT 217	MAXIMUM DAILY AMOUNT 218	ANNUAL WASTE AMOUNT 219	STATE WASTE CODE 220
2	30804	0	NA

☐ a. GALLONS ☐ b. CUBIC FEET ☒ c. POUNDS ☐ d. TONS 221

* If EHS, amount must be in pounds

DAYS ON SITE 222

365

(one item only)

GE

NER ☐ a. ABOVE GROUND TANK ☒ e. PLASTIC/NONMETALLIC DRUM ☐ i. FIBER DRUM ☐ m. GLASS BOTTLE ☐ q. RAIL CAR

☐ b. UNDERGROUND TANK ☒ f. CAN ☐ j. BAG ☒ n. PLASTIC BOTTLE ☐ r. OTHER

☐ c. TANK INSIDE BUILDING ☐ g. CARBOY ☐ k. BOX ☒ o. TOTE BIN

☐ d. STEEL DRUM ☐ h. SILO ☐ l. CYLINDER ☐ p. TANK WAGON 223

E PRESSURE ☒ a. AMBIENT ☐ b. ABOVE AMBIENT ☐ c. BELOW AMBIENT 224

E TEMPERATURE ☒ a. AMBIENT ☐ b. ABOVE AMBIENT ☐ c. BELOW AMBIENT ☐ d. CRYOGENIC 225

VT	HAZARDOUS COMPONENT (For mixture or waste only)	EHS	RS 146b	CAS #
226	227	☐ Yes 228	☐ Yes	22
230	231	☐ Yes 232	☐ Yes	23
234	235	☐ Yes 236	☐ Yes	23
238	239	☐ Yes 240	☐ Yes	24
242	243	☐ Yes 244	☐ Yes	

lass components are present at greater than 1% by weight if non-carcinogenic, or 0.1% by weight if carcinogenic, attach additional sheets of paper capturing the required information.

NAL LOCALLY COLLECTED INFORMATION

Please Sign Here

eporting Chemicals subject to EPCRA reporting thresholds must sign each Chemical Description page for each EPCRA reported chemical.)

OFFICIAL USE ONLY	DATE RECEIVED	REVIEWED BY

CHEMICAL DESCRIPTION (LACoCUPA Form 2731)

(one page per material per building or area)

☒ ADD ☐ DELETE ☐ REVISE REPORTING YEAR 2005 | Page: of

I. FACILITY INFORMATION

BUSINESS NAME (Same as FACILITY NAME or DBA – Doing Business As)
Fuji Hunt Photographic Chemicals

CHEMICAL LOCATION 201
13620 Carmenita Rd. #B Norwalk, CA 90650

CHEMICAL LOCATION CONFIDENTIAL (EPCRA) ☐ YES ☒ NO

FACILITY ID # F A 0 0 3 1 5 6 5

MAP# (optional) 203

GRID# (optional)

II. CHEMICAL INFORMATION

CHEMICAL NAME 205
22456 CP RA LR B/F & REP PT B 55G DR

TRADE SECRET ☐ Yes ☒ No
If subject to EPCRA, refer to instructions

COMMON NAME 207

EHS* ☐ Yes ☒ No 208 RS* ☐ Yes ☐ No

MIX# mixture 209

*If EHS or RS is "Yes", all amounts below must be in lbs.

PURE CODE HAZARD CLASSES (Complete if required by CUPA)

HAZARDOUS MATERIAL TYPE (Check one item only) ☐ a. PURE ☒ b. MIXTURE ☐ c. WASTE 211

RADIOACTIVE ☐ Yes ☐ No 212 CURIES

PHYSICAL STATE (Check one item only) ☐ a. SOLID ☒ b. LIQUID ☐ c. GAS 214

LARGEST CONTAINER

HAZARD CATEGORIES (Check all that apply) ☐ a. FIRE ☐ b. REACTIVE ☐ c. PRESSURE RELEASE ☒ d. ACUTE HEALTH ☐ e. CHRONIC HEALTH

AVERAGE DAILY AMOUNT 217	MAXIMUM DAILY AMOUNT 218	ANNUAL WASTE AMOUNT 219	STATE WASTE CODE
272	56544	0	NA

UNITS* (Check one item only) ☐ a. GALLONS ☐ b. CUBIC FEET ☒ c. POUNDS ☐ d. TONS
* If EHS, amount must be in pounds

221 DAYS ON SITE: 365

PACKAGE/CONTAINER ☐ a. ABOVE GROUND TANK ☒ c. PLASTIC/NONMETALLIC DRUM ☐ i. FIBER DRUM ☐ m. GLASS BOTTLE ☐ q. RAIL CAR
☐ b. UNDERGROUND TANK ☒ f. CAN ☐ j. BAG ☒ n. PLASTIC BOTTLE ☐ r. OTHER
☐ c. TANK INSIDE BUILDING ☐ g. CARBOY ☐ k. BOX ☒ o. TOTE BIN
☐ d. STEEL DRUM ☐ h. SILO ☐ l. CYLINDER ☐ p. TANK WAGON

PACKAGE PRESSURE ☒ a. AMBIENT ☐ b. ABOVE AMBIENT ☐ c. BELOW AMBIENT

PACKAGE TEMPERATURE ☒ a. AMBIENT ☐ b. ABOVE AMBIENT ☐ c. BELOW AMBIENT ☐ d. CRYOGENIC

%WT	HAZARDOUS COMPONENT (For mixture or waste only)	EHS	RS 240	CAS #
226	227	☐ Yes 228	☐ Yes	
230	231	☐ Yes 232	☐ Yes	
234	235	☐ Yes 236	☐ Yes	
238	239	☐ Yes 240	☐ Yes	
242	243	☐ Yes 244	☐ Yes	

Hazardous components are present at greater than 1% by weight if non-carcinogenic, or 0.1% by weight if carcinogenic, attach additional sheets of paper capturing the required information.

ADDITIONAL LOCALLY COLLECTED INFORMATION

COMPLETED

Name, Please Sign Here
(Facilities reporting Chemicals subject to EPCRA reporting thresholds must sign each Chemical Description page for each EPCRA reported chemical.)

OFFICIAL USE ONLY DATE RECEIVED REVIEWED BY

	BN	STA	OTHER	DISTRICT	CUPA	PA

☒ ADD ☐ DELETE ☐ REVISE REPORTING YEAR 2005 200 Page of

I. FACILITY INFORMATION

BUSINESS NAME (Same as FACILITY NAME or DBA - Doing Business As)
Fuji Hunt Photographic Chemicals

CHEMICAL LOCATION 201
4820 Carmenita Rd. #B Norwalk, CA 90650

CHEMICAL LOCATION CONFIDENTIAL (EPCRA) ☐ YES ☒ NO

FACILITY ID #	F	A	0	0	3	1	5	6	5						MAP# (optional) 203	GRID# (optional) 204

II. CHEMICAL INFORMATION

CHEMICAL NAME 205
22455 CP RA LR B/F & REP PT A 55G DR

TRADE SECRET ☐ Yes ☒ No
If subject to EPCRA, refer to instructions

COMMON NAME 207
EHS* ☐ Yes ☒ No 208 RS* ☐ Yes ☐ No 240

CAS# mixture 209
*If EHS or RS is "Yes", all amounts below must be in lbs.

RE CODE HAZARD CLASSES (Complete if required by CUPA)

HAZARDOUS MATERIAL TYPE (Check one item only) ☐ a. PURE ☒ b. MIXTURE ☐ c. WASTE 211
RADIOACTIVE ☐ Yes ☐ No 212 CURIES

PHYSICAL STATE (Check one item only) ☐ a. SOLID ☒ b. LIQUID ☐ c. GAS 214
LARGEST CONTAINER

HAZARD CATEGORIES (Check all that apply) ☐ a. FIRE ☐ b. REACTIVE ☐ c. PRESSURE RELEASE ☒ d. ACUTE HEALTH ☐ e. CHRONIC HEALTH

AVERAGE DAILY AMOUNT 217	MAXIMUM DAILY AMOUNT 218	ANNUAL WASTE AMOUNT 219	STATE WASTE CODE
112	68224	0	NA

UNITS* (Check one item only) ☐ a. GALLONS ☐ b. CUBIC FEET ☒ c. POUNDS ☐ d. TONS 221
* If EHS, amount must be in pounds

DAYS ON SITE: 365

AVERAGE CONTAINER
☐ a. ABOVE GROUND TANK ☒ e. PLASTIC/NONMETALLIC DRUM ☐ i. FIBER DRUM ☐ m. GLASS BOTTLE ☐ q. RAIL CAR
☐ b. UNDERGROUND TANK ☒ f. CAN ☐ j. BAG ☒ n. PLASTIC BOTTLE ☐ r. OTHER
☐ c. TANK INSIDE BUILDING ☐ g. CARBOY ☐ k. BOX ☒ o. TOTE BIN
☐ d. STEEL DRUM ☐ h. SILO ☐ l. CYLINDER ☐ p. TANK WAGON

AVERAGE PRESSURE ☒ a. AMBIENT ☐ b. ABOVE AMBIENT ☐ c. BELOW AMBIENT

AVERAGE TEMPERATURE ☒ a. AMBIENT ☐ b. ABOVE AMBIENT ☐ c. BELOW AMBIENT ☐ d. CRYOGENIC

%WT	HAZARDOUS COMPONENT (For mixture or waste only)	EHS	RS 246b	CAS #
226	227	☐ Yes 228	☐ Yes	
230	231	☐ Yes 232	☐ Yes	
234	235	☐ Yes 236	☐ Yes	
238	239	☐ Yes 240	☐ Yes	
242	243	☐ Yes 244	☐ Yes	

Hazardous components are present at greater than 1% by weight if non-carcinogenic, or 0.1% by weight if carcinogenic, attach additional sheets of paper capturing the required information.

ONAL LOCALLY COLLECTED INFORMATION

COMPLETED

A, Please Sign Here
reporting Chemicals subject to EPCRA reporting thresholds must sign each Chemical Description page for each EPCRA reported chemical.)

OFFICIAL USE ONLY	DATE RECEIVED	REVIEWED BY

	BN	STA	OTHER	DISTRICT	CUPA	PA

☒ ADD ☐ DELETE ☐ REVISE REPORTING YEAR 2005

I. FACILITY INFORMATION

BUSINESS NAME (Same as FACILITY NAME or DBA – Doing Business As)
Fuji Hunt Photographic Chemicals

CHEMICAL LOCATION 201
14820 Carmenita Rd. #B Norwalk, CA 90650

CHEMICAL LOCATION CONFIDENTIAL (EPCRA) ☐ YES ☒ NO

FACILITY ID # F A 0 0 3 1 5 6 5 1

MAP# (optional) 203

GRID# (optional)

II. CHEMICAL INFORMATION

CHEMICAL NAME 205
822452 COLORPRINT RA LR B/F PT B 60G

TRADE SECRET ☐ Yes ☒ No
If Subject to EPCRA, refer to instructions

COMMON NAME 207

EHS* ☐ Yes ☒ No 208 RS* ☐ Yes ☐ No

CAS# mixture 209

*If EHS or RS is "Yes", all amounts below must be in lb

RE CODE HAZARD CLASSES (Complete if required by CUPA)

HAZARDOUS MATERIAL TYPE (Check one item only) ☐ a. PURE ☒ b. MIXTURE ☐ c. WASTE 211

RADIOACTIVE ☐ Yes ☐ No 213 CURIES

PHYSICAL STATE (Check one item only) ☐ a. SOLID ☒ b. LIQUID ☐ c. GAS 214

LARGEST CONTAINER

ED HAZARD CATEGORIES (Check all that apply) ☐ a. FIRE ☐ b. REACTIVE ☐ c. PRESSURE RELEASE ☒ d. ACUTE HEALTH ☐ e. CHRONIC HEALTH

AVERAGE DAILY AMOUNT 217	MAXIMUM DAILY AMOUNT 218	ANNUAL WASTE AMOUNT 219	STATE WASTE CODE
022	10044	0	NA

UNITS* (Check one item only) ☐ a. GALLONS ☐ b. CUBIC FEET ☒ c. POUNDS ☐ d. TONS 221
* If EHS, amount must be in pounds

DAYS ON SITE: 365

STORAGE CONTAINER
☐ a. ABOVE GROUND TANK ☒ e. PLASTIC/NONMETALLIC DRUM ☐ i. FIBER DRUM ☐ m. GLASS BOTTLE ☐ q. RAIL CAR
☐ b. UNDERGROUND TANK ☒ f. CAN ☐ j. BAG ☒ n. PLASTIC BOTTLE ☐ r. OTHER
☐ c. TANK INSIDE BUILDING ☐ g. CARBOY ☐ k. BOX ☒ o. TOTE BIN
☐ d. STEEL DRUM ☐ h. SILO ☐ l. CYLINDER ☐ p. TANK WAGON

STORAGE PRESSURE ☒ a. AMBIENT ☐ b. ABOVE AMBIENT ☐ c. BELOW AMBIENT

STORAGE TEMPERATURE ☒ a. AMBIENT ☐ b. ABOVE AMBIENT ☐ c. BELOW AMBIENT ☐ d. CRYOGENIC

%WT	HAZARDOUS COMPONENT (For mixture or waste only)	EHS	RS 246b	CAS #
226	227	☐ Yes 228	☐ Yes	
230	231	☐ Yes 232	☐ Yes	
234	235	☐ Yes 236	☐ Yes	
238	239	☐ Yes 240	☐ Yes	
242	243	☐ Yes 244	☐ Yes	

hazardous components are present at greater than 1% by weight if non-carcinogenic, or 0.1% by weight if carcinogenic, attach additional sheets of paper capturing the required information.

TIONAL LOCALLY COLLECTED INFORMATION

RA, Please Sign Here
ties reporting Chemicals subject to EPCRA reporting thresholds must sign each Chemical Description page for each EPCRA reported chemical.)

OFFICIAL USE ONLY	DATE RECEIVED	REVIEWED BY

	BN	STA	OTHER	DISTRICT	CUPA	PA

I. FACILITY INFORMATION

ESS NAME (Same as FACILITY NAME or DBA - Doing Business As)
dunt Photographic Chemicals

ICAL LOCATION
Carmenita Rd. #B Norwalk, CA 90650

CHEMICAL LOCATION CONFIDENTIAL (EPCRA) ☐ YES ☒ NO

MAP# (optional)

GRID# (optional)

ITY ID # F A 0 0 3 1 5 6 5

II. CHEMICAL INFORMATION

ICAL NAME
51 COLORPRINT RA LR B/F PT A 50G

ION NAME
mixture

TRADE SECRET ☐ Yes ☒ No
If Subject to EPCRA, refer to instructions

EHS* ☐ Yes ☒ No | RS* ☐ Yes ☐ No

*If EHS or RS is "Yes", all amounts below must be in lbs.

CODE HAZARD CLASSES (Complete if required by CUPA)

RDOUS MATERIAL (Check one item only) ☐ a. PURE ☒ b. MIXTURE ☐ c. WASTE

RADIOACTIVE ☐ Yes ☐ No | CURIES

CAL STATE (one item only) ☐ a. SOLID ☒ b. LIQUID ☐ c. GAS

LARGEST CONTAINER

AZARD CATEGORIES (all that apply) ☐ a. FIRE ☐ b. REACTIVE ☐ c. PRESSURE RELEASE ☒ d. ACUTE HEALTH ☐ e. CHRONIC HEALTH

AGE DAILY AMOUNT	MAXIMUM DAILY AMOUNT	ANNUAL WASTE AMOUNT	STATE WASTE CODE
)	11520	0	NA

DAYS ON SITE: 365

☐ a. GALLONS ☐ b. CUBIC FEET ☒ c. POUNDS ☐ d. TONS
* If EHS, amount must be in pounds

one item only)

AGE AINER ☐ a. ABOVE GROUND TANK ☒ e. PLASTIC(NON)METALLIC DRUM ☐ i. FIBER DRUM ☐ m. GLASS BOTTLE ☐ q. RAIL CAR
☐ b. UNDERGROUND TANK ☒ f. CAN ☐ j. BAG ☒ n. PLASTIC BOTTLE ☐ r. OTHER
☐ c. TANK INSIDE BUILDING ☐ g. CARBOY ☐ k. BOX ☒ o. TOTE BIN
☐ d. STEEL DRUM ☐ h. SILO ☐ l. CYLINDER ☐ p. TANK WAGON

AGE PRESSURE ☒ a. AMBIENT ☐ b. ABOVE AMBIENT ☐ c. BELOW AMBIENT

AGE TEMPERATURE ☒ a. AMBIENT ☐ b. ABOVE AMBIENT ☐ c. BELOW AMBIENT ☐ d. CRYOGENIC

%WT	HAZARDOUS COMPONENT (For mixture or waste only)	EHS	RS	CAS #
226	227	228 ☐Yes	☐Yes	
230	231	☐Yes 232	☐Yes	
234	235	☐Yes 236	☐Yes	
238	239	☐Yes 240	☐Yes	
242	243	☐Yes 244	☐Yes	

hazardous components are present at greater than 1% by weight if non-carcinogenic, or 0.1% by weight if carcinogenic, attach additional sheets of paper capturing the required information.

COMPLETED

TIONAL LOCALLY COLLECTED INFORMATION

CRA, Please Sign Here
ities reporting Chemicals subject to EPCRA reporting thresholds must sign each Chemical Description page for each EPCRA reported chemical.)

OFFICIAL USE ONLY | DATE RECEIVED | REVIEWED BY

	BN	STA	OTHER	DISTRICT	CUPA	PA

I. FACILITY INFORMATION

BUSINESS NAME (Same as FACILITY NAME or DBA – Doing Business As)
Fuji Hunt Photographic Chemicals

CHEMICAL LOCATION 201
4820 Carmenita Rd. #B Norwalk, CA 90650

CHEMICAL LOCATION CONFIDENTIAL (EPCRA) ☐ YES ☒ NO

FACILITY ID # F A 0 0 3 1 5 6 5

MAP# (optional) 203

GRID# (optional)

II. CHEMICAL INFORMATION

CHEMICAL NAME 205
822448 COLORPRINT RA LR B/F PT B 20G

TRADE SECRET ☐ Yes ☒ No
If Subject to EPCRA, refer to instructions

COMMON NAME 207

EHS* ☐ Yes ☒ No 208 RS* ☐ Yes ☐ No

CAS# mixture 209

*If EHS or RS is "Yes", all amounts below must be in

FIRE CODE HAZARD CLASSES (Complete if required by CUPA)

HAZARDOUS MATERIAL TYPE (Check one item only) ☐ a. PURE ☒ b. MIXTURE ☐ c. WASTE 211

RADIOACTIVE ☐ Yes ☐ No 212 CURIES

PHYSICAL STATE (Check one item only) ☐ a. SOLID ☒ b. LIQUID ☐ c. GAS 213

LARGEST CONTAINER

RED HAZARD CATEGORIES (Check all that apply) ☐ a. FIRE ☐ b. REACTIVE ☐ c. PRESSURE RELEASE ☒ d. ACUTE HEALTH ☐ e. CHRONIC HEALTH

AVERAGE DAILY AMOUNT 217	MAXIMUM DAILY AMOUNT 218	ANNUAL WASTE AMOUNT 219	STATE WASTE CODE
18	1836	0	NA

UNITS* (Check one item only) ☐ a. GALLONS ☐ b. CUBIC FEET ☒ c. POUNDS ☐ d. TONS
* If EHS, amount must be in pounds

221 DAYS ON SITE: 365

STORAGE CONTAINER
☐ a. ABOVE GROUND TANK ☒ e. PLASTIC/NONMETALLIC DRUM ☐ i. FIBER DRUM ☐ m. GLASS BOTTLE ☐ q. RAIL CAR
☐ b. UNDERGROUND TANK ☒ f. CAN ☐ j. BAG ☒ n. PLASTIC BOTTLE ☐ r. OTHER
☐ c. TANK INSIDE BUILDING ☐ g. CARBOY ☐ k. BOX ☒ o. TOTE BIN
☐ d. STEEL DRUM ☐ h. SILO ☐ l. CYLINDER ☐ p. TANK WAGON

STORAGE PRESSURE ☒ a. AMBIENT ☐ b. ABOVE AMBIENT ☐ c. BELOW AMBIENT

STORAGE TEMPERATURE ☒ a. AMBIENT ☐ b. ABOVE AMBIENT ☐ c. BELOW AMBIENT ☐ d. CRYOGENIC

%WT	HAZARDOUS COMPONENT (For mixture or waste only)	EHS	RS 240	CAS #
226	227	☐ Yes 228	☐ Yes	
230	231	☐ Yes 232	☐ Yes	
234	235	☐ Yes 236	☐ Yes	
238	239	☐ Yes 240	☐ Yes	
242	243	☐ Yes 244	☐ Yes	

CORRECTED

Any hazardous components are present at greater than 1% by weight if non-carcinogenic, or 0.1% by weight if carcinogenic, attach additional sheets of paper capturing the required information

OPTIONAL LOCALLY COLLECTED INFORMATION

EPCRA, Please Sign Here
(Facilities reporting Chemicals subject to EPCRA reporting thresholds must sign each Chemical Description page for each EPCRA reported chemical.)

OFFICIAL USE ONLY	DATE RECEIVED	REVIEWED BY

	BN	STA	OTHER	DISTRICT	CUPA	PA

I. FACILITY INFORMATION

BUSINESS NAME (Same as FACILITY NAME or DBA – Doing Business As)
Fuji Hunt Photographic Chemicals

CHEMICAL LOCATION
14820 Carmenita Rd. #B Norwalk, CA 90650

CHEMICAL LOCATION CONFIDENTIAL (EPCRA) ☐ YES ☒ NO

FACILITY ID # F A 0 0 3 1 5 6 5

MAP# (optional)

GRID# (optional)

II. CHEMICAL INFORMATION

CHEMICAL NAME
822447 COLORPRINT RA LR B/F PT A 20G

TRADE SECRET ☐ Yes ☒ No
If Subject to EPCRA, refer to instructions

COMMON NAME

EHS* ☐ Yes ☒ No RS* ☐ Yes ☐ No

CAS# mixture

*If EHS or RS is "Yes", all amounts below must be

FIRE CODE HAZARD CLASSES (Complete if required by CUPA)

HAZARDOUS MATERIAL TYPE (Check one item only) ☐ a. PURE ☒ b. MIXTURE ☐ c. WASTE

RADIOACTIVE ☐ Yes ☐ No CURIES

PHYSICAL STATE (Check one item only) ☐ a. SOLID ☒ b. LIQUID ☐ c. GAS

LARGEST CONTAINER

FED HAZARD CATEGORIES (Check all that apply) ☐ a. FIRE ☐ b. REACTIVE ☐ c. PRESSURE RELEASE ☒ d. ACUTE HEALTH ☐ e. CHRONIC HEALTH

AVERAGE DAILY AMOUNT	MAXIMUM DAILY AMOUNT	ANNUAL WASTE AMOUNT	STATE WASTE CODE
1037	2074	0	NA

UNITS* (Check one item only) ☐ a. GALLONS ☐ b. CUBIC FEET ☒ c. POUNDS ☐ d. TONS
* If EHS, amount must be in pounds

DAYS ON SITE: 365

STORAGE CONTAINER
☐ a. ABOVE GROUND TANK ☒ e. PLASTIC/NONMETALLIC DRUM ☐ i. FIBER DRUM ☐ m. GLASS BOTTLE ☐ q. RAIL CAR
☐ b. UNDERGROUND TANK ☒ f. CAN ☐ j. BAG ☒ n. PLASTIC BOTTLE ☐ r. OTHER
☐ c. TANK INSIDE BUILDING ☐ g. CARBOY ☐ k. BOX ☒ o. TOTE BIN
☐ d. STEEL DRUM ☐ h. SILO ☐ l. CYLINDER ☐ p. TANK WAGON

STORAGE PRESSURE ☒ a. AMBIENT ☐ b. ABOVE AMBIENT ☐ c. BELOW AMBIENT

STORAGE TEMPERATURE ☒ a. AMBIENT ☐ b. ABOVE AMBIENT ☐ c. BELOW AMBIENT ☐ d. CRYOGENIC

%WT	HAZARDOUS COMPONENT (For mixture or waste only)	EHS	RS	CAS #
		☐ Yes ☐ Yes		
		☐ Yes ☐ Yes		
		☐ Yes ☐ Yes		
		☐ Yes ☐ Yes		
		☐ Yes ☐ Yes		

More hazardous components are present at greater than 1% by weight if non-carcinogenic, or 0.1% by weight if carcinogenic, attach additional sheets of paper capturing the required information

ADDITIONAL LOCALLY COLLECTED INFORMATION

COMPLETED

EPCRA. Please Sign Here
(Facilities reporting Chemicals subject to EPCRA reporting thresholds must sign each Chemical Description page for each EPCRA reported chemical.)

OFFICIAL USE ONLY	DATE RECEIVED	REVIEWED BY

	BN	STA	OTHER	DISTRICT	CUPA	PA

☒ ADD ☐ DELETE ☐ REVISE REPORTING YEAR 2005 200 Page 4

I. FACILITY INFORMATION

BUSINESS NAME (Same as FACILITY NAME or DBA - Doing Business As)
Fuji Hunt Photographic Chemicals

CHEMICAL LOCATION 201
4820 Carmenita Rd. #B Norwalk, CA 90650

CHEMICAL LOCATION CONFIDENTIAL (EPCRA) ☐ YES ☒ NO

FACILITY ID # F A 0 0 3 1 5 6 5 1 MAP# (optional) 203 GRID# (optional)

II. CHEMICAL INFORMATION

CHEMICAL NAME 205
22428 NEGACOLOR RA BLEACH 2X5L

TRADE SECRET ☐ Yes ☒ No
If Subject to EPCRA, refer to instructions

COMMON NAME 207
CAS# mixture

EHS* ☐ Yes ☒ No 208 RS* ☐ Yes ☐ No

209 *If EHS or RS is "Yes", all amounts below must be in

FIRE CODE HAZARD CLASSES (Complete if required by CUPA)

HAZARDOUS MATERIAL TYPE (Check one item only) ☐ a. PURE ☒ b. MIXTURE ☐ c. WASTE 211

RADIOACTIVE ☐ Yes ☐ No 212 CURIES

PHYSICAL STATE (Check one item only) ☐ a. SOLID ☒ b. LIQUID ☐ c. GAS 214

LARGEST CONTAINER

SUDDEN HAZARD CATEGORIES (Check all that apply) ☐ a. FIRE ☐ b. REACTIVE ☐ c. PRESSURE RELEASE ☒ d. ACUTE HEALTH ☐ e. CHRONIC HEALTH

AVERAGE DAILY AMOUNT 217	MAXIMUM DAILY AMOUNT 218	ANNUAL WASTE AMOUNT 219	STATE WASTE CODE
05	17010	0	NA

UNITS* (Check one item only) ☐ a. GALLONS ☐ b. CUBIC FEET ☒ c. POUNDS ☐ d. TONS 221
* If EHS, amount must be in pounds

DAYS ON SITE: 365

STORAGE CONTAINER
☐ a. ABOVE GROUND TANK ☒ e. PLASTIC/NONMETALLIC DRUM ☐ i. FIBER DRUM ☐ m. GLASS BOTTLE ☐ q. RAIL CAR
☐ b. UNDERGROUND TANK ☒ f. CAN ☐ j. BAG ☒ n. PLASTIC BOTTLE ☐ r. OTHER
☐ c. TANK INSIDE BUILDING ☐ g. CARBOY ☐ k. BOX ☒ o. TOTE BIN
☐ d. STEEL DRUM ☐ h. SILO ☐ l. CYLINDER ☐ p. TANK WAGON

STORAGE PRESSURE ☒ a. AMBIENT ☐ b. ABOVE AMBIENT ☐ c. BELOW AMBIENT

STORAGE TEMPERATURE ☒ a. AMBIENT ☐ b. ABOVE AMBIENT ☐ c. BELOW AMBIENT ☐ d. CRYOGENIC

%WT	HAZARDOUS COMPONENT (For mixture or waste only)	EHS	RS 240b	CAS #
226	227	☐ Yes 228	☐ Yes	
230	231	☐ Yes 232	☐ Yes	
234	235	☐ Yes 236	☐ Yes	
238	239	☐ Yes 240	☐ Yes	
242	243	☐ Yes 244	☐ Yes	

Hazardous components are present at greater than 1% by weight if non-carcinogenic, or 0.1% by weight if carcinogenic, attach additional sheets of paper capturing the required information.

ADDITIONAL LOCALLY COLLECTED INFORMATION

COMPLETED

SIGN IN, Please Sign Here
(Facilities reporting Chemicals subject to EPCRA reporting thresholds must sign each Chemical Description page for each EPCRA reported chemical.)

OFFICIAL USE ONLY	DATE RECEIVED	REVIEWED BY

☒ ADD ☐ DELETE ☐ REVISE

I. FACILITY INFORMATION

BUSINESS NAME (Same as FACILITY NAME or DBA – Doing Business As)
Fuji Hunt Photographic Chemicals

CHEMICAL LOCATION
820 Carmenita Rd. #B Norwalk, CA 90650

201 CHEMICAL LOCATION CONFIDENTIAL (EPCRA) ☐ YES ☒ NO

FACILITY ID # F A 0 0 3 1 5 6 5

MAP# (optional) 203 GRID# (optional)

II. CHEMICAL INFORMATION

CHEMICAL NAME
22373 NEGACOLOR FIXER & REPL 4X10L

205 TRADE SECRET ☐ Yes ☒ No
If Subject to EPCRA, refer to instructions

COMMON NAME

207 EHS* ☐ Yes ☒ No 208 RS* ☐ Yes ☐ No

209 *If EHS or RS is "Yes", all amounts below must be in lb

CAS# mixture

FIRE CODE HAZARD CLASSES (Complete if required by CUPA)

HAZARDOUS MATERIAL TYPE (Check one item only) ☐ a. PURE ☒ b. MIXTURE ☐ c. WASTE

211 RADIOACTIVE ☐ Yes ☐ No 212 CURIES

PHYSICAL STATE (Check one item only) ☐ a. SOLID ☒ b. LIQUID ☐ c. GAS

214 LARGEST CONTAINER

SUD HAZARD CATEGORIES (Check all that apply) ☐ a. FIRE ☐ b. REACTIVE ☐ c. PRESSURE RELEASE ☒ d. ACUTE HEALTH ☐ e. CHRONIC HEALTH

215 AVERAGE DAILY AMOUNT	216 MAXIMUM DAILY AMOUNT	217 ANNUAL WASTE AMOUNT	218 STATE WASTE CODE
586	3172	0	NA

UNITS* (Check one item only) ☐ a. GALLONS ☐ b. CUBIC FEET ☒ c. POUNDS ☐ d. TONS
* If EHS, amount must be in pounds

221 DAYS ON SITE: 365

STORAGE CONTAINER ☐ a. ABOVE GROUND TANK ☒ e. PLASTIC/NONMETALLIC DRUM ☐ i. FIBER DRUM ☐ m. GLASS BOTTLE ☐ q. RAIL CAR
☐ b. UNDERGROUND TANK ☒ f. CAN ☐ j. BAG ☒ n. PLASTIC BOTTLE ☐ r. OTHER
☐ c. TANK INSIDE BUILDING ☐ g. CARBOY ☐ k. BOX ☒ o. TOTE BIN
☐ d. STEEL DRUM ☐ h. SILO ☐ l. CYLINDER ☐ p. TANK WAGON

STORAGE PRESSURE ☒ a. AMBIENT ☐ b. ABOVE AMBIENT ☐ c. BELOW AMBIENT

STORAGE TEMPERATURE ☒ a. AMBIENT ☐ b. ABOVE AMBIENT ☐ c. BELOW AMBIENT ☐ d. CRYOGENIC

%WT	HAZARDOUS COMPONENT (For mixture or waste only)	EHS	RS 240	CAS #
229	227	☐ Yes 228	☐ Yes	
232	231	☐ Yes 232	☐ Yes	
234	235	☐ Yes 236	☐ Yes	
238	239	☐ Yes 240	☐ Yes	
242	243	☐ Yes 244	☐ Yes	

More hazardous components are present at greater than 1% by weight if non-carcinogenic, or 0.1% by weight if carcinogenic, attach additional sheets of paper capturing the required information

ADDITIONAL LOCALLY COLLECTED INFORMATION

COMPLETED

EPCRA, Please Sign Here
(Facilities reporting Chemicals subject to EPCRA reporting thresholds must sign each Chemical Description page for each EPCRA reported chemical.)

OFFICIAL USE ONLY	DATE RECEIVED	REVIEWED BY

V	BN	STA	OTHER	DISTRICT	CUPA	P

I. FACILITY INFORMATION

BUSINESS NAME (Same as FACILITY NAME or DBA Doing Business As)
Fuji Hunt Photographic Chemicals

CHEMICAL LOCATION 201
14820 Carmenita Rd. #B Norwalk, CA 90650

CHEMICAL LOCATION CONFIDENTIAL (EPCRA) ☐ YES ☒ NO

FACILITY ID # F A 0 0 3 1 5 6 5 1

MAP# (optional) 203

GRID# (optional)

II. CHEMICAL INFORMATION

CHEMICAL NAME 205
822353 NEGACOLOR FIXER & REPL 25G %

TRADE SECRET ☐ Yes ☒ No
If Subject to EPCRA, refer to instructions

COMMON NAME 207

EHS* ☐ Yes ☒ No 208 RS* ☐ Yes ☐ No

CAS# mixture 209

*If EHS or RS is "Yes", all amounts below must be in

FIRE CODE HAZARD CLASSES (Complete if required by CUPA)

HAZARDOUS MATERIAL TYPE (Check one item only) ☐ a. PURE ☒ b. MIXTURE ☐ c. WASTE 211

RADIOACTIVE ☐ Yes ☐ No 212 CURIES

PHYSICAL STATE (Check one item only) ☐ a. SOLID ☒ b. LIQUID ☐ c. GAS 214

LARGEST CONTAINER

FED HAZARD CATEGORIES (Check all that apply) ☐ a. FIRE ☐ b. REACTIVE ☐ c. PRESSURE RELEASE ☒ d. ACUTE HEALTH ☐ e. CHRONIC HEALTH

AVERAGE DAILY AMOUNT 217	MAXIMUM DAILY AMOUNT 218	ANNUAL WASTE AMOUNT 219	STATE WASTE CODE
7946	15892	0	NA

UNITS* (Check one item only) ☐ a. GALLONS ☐ b. CUBIC FEET ☒ c. POUNDS ☐ d. TONS
* If EHS, amount must be in pounds

221 DAYS ON SITE: 365

STORAGE CONTAINER
☐ a. ABOVE GROUND TANK ☒ e. PLASTIC/NONMETALLIC DRUM ☐ i. FIBER DRUM ☐ m. GLASS BOTTLE ☐ q. RAIL CAR
☐ b. UNDERGROUND TANK ☒ f. CAN ☐ j. BAG ☒ n. PLASTIC BOTTLE ☐ r. OTHER
☐ c. TANK INSIDE BUILDING ☐ g. CARBOY ☐ k. BOX ☒ o. TOTE BIN
☐ d. STEEL DRUM ☐ h. SILO ☐ l. CYLINDER ☐ p. TANK WAGON

STORAGE PRESSURE ☒ a. AMBIENT ☐ b. ABOVE AMBIENT ☐ c. BELOW AMBIENT

STORAGE TEMPERATURE ☒ a. AMBIENT ☐ b. ABOVE AMBIENT ☐ c. BELOW AMBIENT ☐ d. CRYOGENIC

%WT	HAZARDOUS COMPONENT (For mixture or waste only)	EHS	RS 240	CAS
226	227	☐ Yes 228	☐ Yes	
230	231	☐ Yes 232	☐ Yes	
234	235	☐ Yes 236	☐ Yes	
238	239	☐ Yes 240	☐ Yes	
242	243	☐ Yes 244	☐ Yes	

More hazardous components are present at greater than 1% by weight if non-carcinogenic, or 0.1% by weight if carcinogenic, attach additional sheets of paper capturing the required informati

ADDITIONAL LOCALLY COLLECTED INFORMATION

DELETED

EPCRA, Please Sign Here
Facilities reporting Chemicals subject to EPCRA reporting thresholds must sign each Chemical Description page for each EPCRA reported chemical.)

OFFICIAL USE ONLY	DATE RECEIVED	REVIEWED BY

V	BN	STA	OTHER	DISTRICT	CUPA	P

I. FACILITY INFORMATION

BUSINESS NAME (Same as FACILITY NAME or DBA – Doing Business As)
Fuji Hunt Photographic Chemicals

CHEMICAL LOCATION 201
4820 Carmenita Rd. #B Norwalk, CA 90650

CHEMICAL LOCATION CONFIDENTIAL (EPCRA) ☐ YES ☒ NO

FACILITY ID # F A 0 0 0 3 1 5 6 5 1

MAP# (optional) 203

GRID# (optional)

II. CHEMICAL INFORMATION

CHEMICAL NAME 205
21956 ULTRA NEG BLEACH 3 CONC 55G

TRADE SECRET ☐ Yes ☒ No
If Subject to EPCRA, refer to instructions

COMMON NAME 207

EHS* ☐ Yes ☒ No 208 RS* ☐ Yes ☐ No

CAS# mixture 209

*If EHS or RS is "Yes", all amounts below must be in l

FIRE CODE HAZARD CLASSES (Complete if required by CUPA)

HAZARDOUS MATERIAL TYPE (Check one item only) ☐ a. PURE ☒ b. MIXTURE ☐ c. WASTE 211

RADIOACTIVE ☐ Yes ☐ No 212 CURIES

PHYSICAL STATE (Check one item only) ☐ a. SOLID ☒ b. LIQUID ☐ c. GAS 214

LARGEST CONTAINER

SUD HAZARD CATEGORIES (Check all that apply) ☐ a. FIRE ☐ b. REACTIVE ☐ c. PRESSURE RELEASE ☒ d. ACUTE HEALTH ☐ e. CHRONIC HEALTH

AVERAGE DAILY AMOUNT 217	MAXIMUM DAILY AMOUNT 218	ANNUAL WASTE AMOUNT 219	STATE WASTE CODE
936	13872	0	NA

UNITS* (Check one item only) ☐ a. GALLONS ☐ b. CUBIC FEET ☒ c. POUNDS ☐ d. TONS * If EHS, amount must be in pounds

221 DAYS ON SITE: 365

STORAGE CONTAINER
☐ a. ABOVE GROUND TANK ☒ e. PLASTIC/NONMETALLIC DRUM ☐ i. FIBER DRUM ☐ m. GLASS BOTTLE ☐ q. RAIL CAR
☐ b. UNDERGROUND TANK ☒ f. CAN ☐ j. BAG ☒ n. PLASTIC BOTTLE ☐ r. OTHER
☐ c. TANK INSIDE BUILDING ☐ g. CARBOY ☐ k. BOX ☒ o. TOTE BIN
☐ d. STEEL DRUM ☐ h. SILO ☐ l. CYLINDER ☐ p. TANK WAGON

STORAGE PRESSURE ☒ a. AMBIENT ☐ b. ABOVE AMBIENT ☐ c. BELOW AMBIENT

STORAGE TEMPERATURE ☒ a. AMBIENT ☐ b. ABOVE AMBIENT ☐ c. BELOW AMBIENT ☐ d. CRYOGENIC

%WT	HAZARDOUS COMPONENT (For mixture or waste only)	EHS	RS 240	CAS #
226	227	☐ Yes 228	☐ Yes	
230	231	☐ Yes 232	☐ Yes	
234	235	☐ Yes 236	☐ Yes	
238	239	☐ Yes 240	☐ Yes	
242	243	☐ Yes 244	☐ Yes	

hazardous components are present at greater than 1% by weight if non-carcinogenic, or 0.1% by weight if carcinogenic, attach additional sheets of paper capturing the required information.

TIONAL LOCALLY COLLECTED INFORMATION

COPIES SENT

CRA. Please Sign Here
ties reporting Chemicals subject to EPCRA reporting thresholds must sign each Chemical Description page for each EPCRA reported chemical.)

OFFICIAL USE ONLY	DATE RECEIVED	REVIEWED BY

	BN	STA	OTHER	DISTRICT	CUPA	PA

I. FACILITY INFORMATION

BUSINESS NAME (Same as FACILITY NAME or DBA - Doing Business As)
Fuji Hunt Photographic Chemicals

CHEMICAL LOCATION 201
4820 Carmenita Rd. #B Norwalk, CA 90650

CHEMICAL LOCATION CONFIDENTIAL (EPCRA) ☐ YES ☒ NO

FACILITY ID # F A 0 0 3 1 5 6 5

MAP# (optional) 203

GRID# (optional)

II. CHEMICAL INFORMATION

CHEMICAL NAME 205
821955 ULT NEG BLEACH 3 LR REP 2X10L

TRADE SECRET ☐ Yes ☒ No
If Subject to EPCRA, refer to instructions

COMMON NAME 207

EHS* ☐ Yes ☒ No 209 RS* ☐ Yes ☐ No

CAS# mixture 210

*If EHS or RS is "Yes", all amounts below must be in lb

FIRE CODE HAZARD CLASSES (Complete if required by CUPA)

HAZARDOUS MATERIAL TYPE (Check one item only) ☐ a. PURE ☒ b. MIXTURE ☐ c. WASTE 211

RADIOACTIVE ☐ Yes ☐ No 212 CURIES

PHYSICAL STATE (Check one item only) ☐ a. SOLID ☒ b. LIQUID ☐ c. GAS 214

LARGEST CONTAINER

OSHA HAZARD CATEGORIES (Check all that apply) ☐ a. FIRE ☐ b. REACTIVE ☐ c. PRESSURE RELEASE ☒ d. ACUTE HEALTH ☐ e. CHRONIC HEALTH

AVERAGE DAILY AMOUNT 217	MAXIMUM DAILY AMOUNT 218	ANNUAL WASTE AMOUNT 219	STATE WASTE CODE
508	3016	0	NA

UNITS* (Check one item only) ☐ a. GALLONS ☐ b. CUBIC FEET ☒ c. POUNDS ☐ d. TONS
* If EHS, amount must be in pounds

221 DAYS ON SITE: 365

STORAGE CONTAINER
☐ a. ABOVE GROUND TANK ☒ e. PLASTIC/NONMETALLIC DRUM ☐ i. FIBER DRUM ☐ m. GLASS BOTTLE ☐ q. RAIL CAR
☐ b. UNDERGROUND TANK ☒ f. CAN ☐ j. BAG ☒ n. PLASTIC BOTTLE ☐ r. OTHER
☐ c. TANK INSIDE BUILDING ☐ g. CARBOY ☐ k. BOX ☒ o. TOTE BIN
☐ d. STEEL DRUM ☐ h. SILO ☐ l. CYLINDER ☐ p. TANK WAGON

STORAGE PRESSURE ☒ a. AMBIENT ☐ b. ABOVE AMBIENT ☐ c. BELOW AMBIENT

STORAGE TEMPERATURE ☒ a. AMBIENT ☐ b. ABOVE AMBIENT ☐ c. BELOW AMBIENT ☐ d. CRYOGENIC

%WT	HAZARDOUS COMPONENT (For mixture or waste only)	EHS	RS 240	CAS #
226	227	☐ Yes 228	☐ Yes	
230	231	☐ Yes 232	☐ Yes	
234	235	☐ Yes 236	☐ Yes	
238	239	☐ Yes 240	☐ Yes	
242	243	☐ Yes 244	☐ Yes	

If hazardous components are present at greater than 1% by weight if non-carcinogenic, or 0.1% by weight if carcinogenic, attach additional sheets of paper capturing the required information.

ADDITIONAL LOCALLY COLLECTED INFORMATION

COMPLIED

CERTIFICATION, Please Sign Here
(Facilities reporting Chemicals subject to EPCRA reporting thresholds must sign each Chemical Description page for each EPCRA reported chemical.)

OFFICIAL USE ONLY	DATE RECEIVED	REVIEWED BY

	BN	STA	OTHER	DISTRICT	CUPA	PA

☒ ADD ☐ DELETE ☐ REVISE REPORTING YEAR 2005

I. FACILITY INFORMATION

BUSINESS NAME (Same as FACILITY NAME or DBA – Doing Business As)
Fuji Hunt Photographic Chemicals

CHEMICAL LOCATION 201
4820 Carmenita Rd. #B Norwalk, CA 90650

CHEMICAL LOCATION CONFIDENTIAL (EPCRA) ☐ YES ☒ NO

FACILITY ID # F A 0 0 3 1 5 6 5 1

MAP# (optional) 203

GRID# (optional)

II. CHEMICAL INFORMATION

CHEMICAL NAME 205
821953 ULTRA NEG BLEACH 3 CONC 5G

TRADE SECRET ☐ Yes ☒ No
If Subject to EPCRA, refer to instructions

COMMON NAME 207

EHS* ☐ Yes ☒ No 208 RS* ☐ Yes ☐ No

CAS# mixture 209

*If EHS or RS is "Yes", all amounts below must be in lb

FIRE CODE HAZARD CLASSES (Complete if required by CUPA)

HAZARDOUS MATERIAL TYPE (Check one item only) ☐ a. PURE ☒ b. MIXTURE ☐ c. WASTE 211

RADIOACTIVE ☐ Yes ☐ No 212 CURIES

PHYSICAL STATE (Check one item only) ☐ a. SOLID ☒ b. LIQUID ☐ c. GAS 214

LARGEST CONTAINER

MAJOR HAZARD CATEGORIES (Check all that apply) ☐ a. FIRE ☐ b. REACTIVE ☐ c. PRESSURE RELEASE ☒ d. ACUTE HEALTH ☐ e. CHRONIC HEALTH

AVERAGE DAILY AMOUNT 217	MAXIMUM DAILY AMOUNT 218	ANNUAL WASTE AMOUNT 219	STATE WASTE CODE
360	12720	0	NA

UNITS* (Check one item only) ☐ a. GALLONS ☐ b. CUBIC FEET ☒ c. POUNDS ☐ d. TONS
* If EHS, amount must be in pounds

221 DAYS ON SITE: 365

STORAGE CONTAINER
☐ a. ABOVE GROUND TANK ☒ e. PLASTIC/NONMETALLIC DRUM ☐ i. FIBER DRUM ☐ m. GLASS BOTTLE ☐ q. RAIL CAR
☐ b. UNDERGROUND TANK ☒ f. CAN ☐ j. BAG ☒ n. PLASTIC BOTTLE ☐ r. OTHER
☐ c. TANK INSIDE BUILDING ☐ g. CASBOY ☐ k. BOX ☒ o. TOTE BIN
☐ d. STEEL DRUM ☐ h. SILO ☐ l. CYLINDER ☐ p. TANK WAGON

STORAGE PRESSURE ☒ a. AMBIENT ☐ b. ABOVE AMBIENT ☐ c. BELOW AMBIENT

STORAGE TEMPERATURE ☒ a. AMBIENT ☐ b. ABOVE AMBIENT ☐ c. BELOW AMBIENT ☐ d. CRYOGENIC

%WT	HAZARDOUS COMPONENT (For mixture or waste only)	EHS	RS 240	CAS #
226	227	☐ Yes 228	☐ Yes	
230	231	☐ Yes 232	☐ Yes	
234	235	☐ Yes 236	☐ Yes	
238	239	☐ Yes 240	☐ Yes	
242	243	☐ Yes 244	☐ Yes	

CONFIDENTIAL

If hazardous components are present at greater than 1% by weight if non-carcinogenic, or 0.1% by weight if carcinogenic, attach additional sheets of paper capturing the required information.

ADDITIONAL LOCALLY COLLECTED INFORMATION

EPCRA, Please Sign Here
(Facilities reporting Chemicals subject to EPCRA reporting thresholds must sign each Chemical Description page for each EPCRA reported chemical.)

OFFICIAL USE ONLY	DATE RECEIVED	REVIEWED BY

	BN	STA	OTHER	DISTRICT	CUPA	PA

ESS NAME (Same as FACILITY NAME or DBA – Doing Business As)

lunt Photographic Chemicals

ICAL LOCATION 201 | CHEMICAL LOCATION CONFIDENTIAL (EPCRA) ☐ YES ☒ NO

Carmenita Rd. #B Norwalk, CA 90650

ITY ID # | F | A | 0 | 0 | 3 | 1 | 5 | 6 | 5 | | | | | | MAP# (optional) 203 | GRID# (optional)

II. CHEMICAL INFORMATION

ICAL NAME 205 | TRADE SECRET ☐ Yes ☒ No (If subject to EPCRA, refer to instructions)

55 PRO6 COLOR D/R, PT B, 25G

ION NAME 207 | EHS* ☐ Yes ☒ No 208 | RS* ☐ Yes ☐ No

mixture 209 | *If EHS or RS is "Yes", all amounts below must be in l

CODE HAZARD CLASSES (Complete if required by CUPA)

DOUS MATERIAL (Check one item only) ☐ a. PURE ☒ b. MIXTURE ☐ c. WASTE 211 | RADIOACTIVE ☐ Yes ☐ No 212 | CURIES

CAL STATE (one item only) ☐ a. SOLID ☒ b. LIQUID ☐ c. GAS 214 | LARGEST CONTAINER

AZARD CATEGORIES (all that apply) ☐ a. FIRE ☐ b. REACTIVE ☐ c. PRESSURE RELEASE ☒ d. ACUTE HEALTH ☐ e. CHRONIC HEALTH

GE DAILY AMOUNT 217	MAXIMUM DAILY AMOUNT 218	ANNUAL WASTE AMOUNT 219	STATE WASTE CODE
2	25004	0	NA

221 DAYS ON SITE: 365

(one item only) ☐ a. GALLONS ☐ b. CUBIC FEET ☒ c. POUNDS ☐ d. TONS * If EHS, amount must be in pounds

GE INER ☐ a. ABOVE GROUND TANK ☒ e. PLASTIC/NONMETALLIC DRUM ☐ i. FIBER DRUM ☐ m. GLASS BOTTLE ☐ q. RAIL CAR ☐ b. UNDERGROUND TANK ☒ f. CAN ☐ j. BAG ☒ n. PLASTIC BOTTLE ☐ r. OTHER ☐ c. TANK INSIDE BUILDING ☐ g. CARBOY ☐ k. BOX ☒ o. TOTE BIN ☐ d. STEEL DRUM ☐ h. SILO ☐ l. CYLINDER ☐ p. TANK WAGON

GE PRESSURE ☒ a. AMBIENT ☐ b. ABOVE AMBIENT ☐ c. BELOW AMBIENT

GE TEMPERATURE ☒ a. AMBIENT ☐ b. ABOVE AMBIENT ☐ c. BELOW AMBIENT ☐ d. CRYOGENIC

WT	HAZARDOUS COMPONENT (For mixture or waste only)	EHS	RS 240	CAS #
226	227	☐ Yes 228	☐ Yes	
230	231	☐ Yes 232	☐ Yes	
234	235	☐ Yes 236	☐ Yes	
238	239	☐ Yes 240	☐ Yes	
242	243	☐ Yes 244	☐ Yes	

ardous components are present at greater than 1% by weight if non-carcinogenic, or 0.1% by weight if carcinogenic, attach additional sheets of paper capturing the required informatio

ONAL LOCALLY COLLECTED INFORMATION

A. Please Sign Here

s reporting Chemicals subject to EPCRA reporting thresholds must sign each Chemical Description page for each EPCRA reported chemical.)

OFFICIAL USE ONLY	DATE RECEIVED	REVIEWED BY

	BN	STA	OTHER	DISTRICT	CUPA	PA

☐ ADD ☐ DELETE ☐ REVISE

I. FACILITY INFORMATION

NAME (Same as FACILITY NAME or DBA – Doing Business As) 201
Photographic Chemicals

CHEMICAL LOCATION CONFIDENTIAL (EPCRA) ☐ YES ☒ NO 202

L LOCATION
enita Rd. #B Norwalk, CA 90650

MAP# (optional) 203

GRID# (optional) 204

ID # F A 0 0 3 1 5 6 5

II. CHEMICAL INFORMATION

L NAME
PRO6 COLOR D/R, PT A, 25G 207

TRADE SECRET ☐ Yes ☒ No 206
If Subject to EPCRA, refer to instructions

EHS* ☐ Yes ☒ No 208 RS* ☐ Yes ☐ No 246a

NAME 209

*If EHS or RS is "Yes", all amounts below must be in lbs.

ture

E HAZARD CLASSES (Complete if required by CUPA) 210

JE MATERIAL (one item only) ☐ a. PURE ☒ b. MIXTURE ☐ c. WASTE 211

RADIOACTIVE ☐ Yes ☐ No 212

CURIES 213

STATE (one item only) ☐ a. SOLID ☒ b. LIQUID ☐ c. GAS 214

LARGEST CONTAINER 215

ND CATEGORIES (all apply) ☐ a. FIRE ☐ b. REACTIVE ☐ c. PRESSURE RELEASE ☒ d. ACUTE HEALTH ☐ e. CHRONIC HEALTH 216

DAILY AMOUNT 217

MAXIMUM DAILY AMOUNT 218
27664

ANNUAL WASTE AMOUNT 219
0

STATE WASTE CODE 220
NA

DAYS ON SITE 221
365

(one item only) ☐ a. GALLONS ☐ b. CUBIC FEET ☒ c. POUNDS ☐ d. TONS
* If EHS, amount must be in pounds

R ☐ a. ABOVE GROUND TANK ☐ b. UNDERGROUND TANK ☐ c. TANK INSIDE BUILDING ☐ d. STEEL DRUM ☒ e. PLASTIC/NONMETALLIC DRUM ☒ f. CAN ☐ g. CARBOY ☐ h. SILO ☐ i. FIBER DRUM ☐ j. BAG ☐ k. BOX ☐ l. CYLINDER ☐ m. GLASS BOTTLE ☒ n. PLASTIC BOTTLE ☒ o. TOTE BIN ☐ p. TANK WAGON ☐ q. RAIL CAR ☐ r. OTHER

PRESSURE ☒ a. AMBIENT ☐ b. ABOVE AMBIENT ☐ c. BELOW AMBIENT

TEMPERATURE ☒ a. AMBIENT ☐ b. ABOVE AMBIENT ☐ c. BELOW AMBIENT ☐ d. CRYOGENIC

T	HAZARDOUS COMPONENT (For mixture or waste only)	EHS	RS 246b	CAS #
226		227 ☐Yes 228	☐Yes	
230		231 ☐Yes 232	☐Yes	
234		235 ☐Yes 236	☐Yes	
238		239 ☐Yes 240	☐Yes	
242		243 ☐Yes 244	☐Yes	

dous components are present at greater than 1% by weight if non-carcinogenic, or 0.1% by weight if carcinogenic, attach additional sheets of paper capturing the required information.

NAL LOCALLY COLLECTED INFORMATION

COMPLETED

Please Sign Here
reporting Chemicals subject to EPCRA reporting thresholds must sign each Chemical Description page for each EPCRA reported chemical.)

OFFICIAL USE ONLY DATE RECEIVED REVIEWED BY

	BN	STA	OTHER	DISTRICT	CUPA	PA

I. FACILITY INFORMATION

NESS NAME (Same as FACILITY NAME or DBA - Doing Business As)
Hunt Photographic Chemicals

ICAL LOCATION 201 | CHEMICAL LOCATION CONFIDENTIAL (EPCRA) ☐ YES ☒ NO
Cartnenita Rd. #B Norwalk, CA 90650

ITY ID #	F	A	0	0	3	1	5	6	5						MAP# (optional) 203	GRID# (optional)

II. CHEMICAL INFORMATION

ICAL NAME 205
73 CP 49E PCX2 CARTRIDGE

TRADE SECRET ☐ Yes ☒ No
If Subject to EPCRA, refer to instructions

ON NAME 207
mixture

EHS* ☐ Yes ☒ No 208 | RS* ☐ Yes ☐ No

209 *If EHS or RS is "Yes", all amounts below must be in l

ODE HAZARD CLASSES (Complete if required by CUPA)

OUS MATERIAL (heck one item only) ☐ a. PURE ☒ b. MIXTURE ☐ c. WASTE 211 | RADIOACTIVE ☐ Yes ☐ No 212 | CURIES

AL STATE (ne item only) ☐ a. SOLID ☒ b. LIQUID ☐ c. GAS 214 | LARGEST CONTAINER

ZARD CATEGORIES (l that apply) ☐ a. FIRE ☐ b. REACTIVE ☐ c. PRESSURE RELEASE ☒ d. ACUTE HEALTH ☐ e. CHRONIC HEALTH

E DAILY AMOUNT 217	MAXIMUM DAILY AMOUNT 218	ANNUAL WASTE AMOUNT 219	STATE WASTE CODE
	16744	0	NA

☐ a. GALLONS ☐ b. CUBIC FEET ☒ c. POUNDS ☐ d. TONS 221 | DAYS ON SITE: 365
e item only) * If EHS, amount must be in pounds.

ER ☐ a. ABOVE GROUND TANK ☒ e. PLASTIC/NONMETALLIC DRUM ☐ i. FIBER DRUM ☐ m. GLASS BOTTLE ☐ q. RAIL CAR
☐ b. UNDERGROUND TANK ☒ f. CAN ☐ j. BAG ☒ n. PLASTIC BOTTLE ☐ r. OTHER
☐ c. TANK INSIDE BUILDING ☐ g. CARBOY ☐ k. BOX ☒ o. TOTE BIN
☐ d. STEEL DRUM ☐ h. SILO ☐ l. CYLINDER ☐ p. TANK WAGON

PRESSURE ☒ a. AMBIENT ☐ b. ABOVE AMBIENT ☐ c. BELOW AMBIENT

TEMPERATURE ☒ a. AMBIENT ☐ b. ABOVE AMBIENT ☐ c. BELOW AMBIENT ☐ d. CRYOGENIC

T	HAZARDOUS COMPONENT (For mixture or waste only)	EHS	RS 240	CAS #
226	227	☐ Yes 228	☐ Yes	
230	231	☐ Yes 232	☐ Yes	
234	235	☐ Yes 236	☐ Yes	
238	239	☐ Yes 240	☐ Yes	
242	243	☐ Yes 244	☐ Yes	

ous components are present at greater than 1% by weight if non-carcinogenic, or 0.1% by weight if carcinogenic, attach additional sheets of paper containing the required information

AL LOCALLY COLLECTED INFORMATION

VOIDED

Please Sign Here
porting Chemicals subject to EPCRA reporting thresholds must sign each Chemical Description page for each EPCRA reported chemical.)

OFFICIAL USE ONLY | DATE RECEIVED | REVIEWED BY

	PN					

HAZARDOUS MATERIALS INVENTORY

☒ ADD ☐ DELETE ☐ REVISE REPORTING YEAR 2005

I. FACILITY INFORMATION

BUSINESS NAME (Same as FACILITY NAME or DBA—Doing Business As)
Fuji Hunt Photographic Chemicals

CHEMICAL LOCATION CONFIDENTIAL (EPCRA) ☐ YES ☒ NO

CHEMICAL LOCATION
4820 Carmenita Rd. #B Norwalk, CA 90650

MAP# (optional)

GRID# (optional)

FACILITY ID # F A 0 0 3 1 5 6 5

II. CHEMICAL INFORMATION

CHEMICAL NAME
19972 CP 49E P2 SUK 2X3 7L

TRADE SECRET ☐ Yes ☒ No
If Subject to EPCRA, refer to Instructions

EHS* ☐ Yes ☒ No RS* ☐ Yes ☐ No

COMMON NAME

*If EHS or RS is "Yes", all amounts below must be in lb

CAS# mixture

FIRE CODE HAZARD CLASSES (Complete if required by CUPA)

HAZARDOUS MATERIAL TYPE (Check one item only) ☐ a. PURE ☒ b. MIXTURE ☐ c. WASTE

RADIOACTIVE ☐ Yes ☐ No CURIES

PHYSICAL STATE (Check one item only) ☐ a. SOLID ☒ b. LIQUID ☐ c. GAS

LARGEST CONTAINER

OSHA HAZARD CATEGORIES (Check all that apply) ☐ a. FIRE ☐ b. REACTIVE ☐ c. PRESSURE RELEASE ☒ d. ACUTE HEALTH ☐ e. CHRONIC HEALTH

AVERAGE DAILY AMOUNT	MAXIMUM DAILY AMOUNT	ANNUAL WASTE AMOUNT	STATE WASTE CODE
56	1512	0	NA

DAYS ON SITE: 365

UNITS* (Check one item only) ☐ a. GALLONS ☐ b. CUBIC FEET ☒ c. POUNDS ☐ d. TONS
* If EHS, amount must be in pounds

STORAGE CONTAINER ☐ a. ABOVE GROUND TANK ☒ c. PLASTIC/NONMETALLIC DRUM ☐ j. FIBER DRUM ☐ m. GLASS BOTTLE ☐ q. RAIL CAR
☐ b. UNDERGROUND TANK ☒ f. CAN ☐ j. BAG ☒ n. PLASTIC BOTTLE ☐ r. OTHER
☐ c. TANK INSIDE BUILDING ☐ g. CARBOY ☐ k. BOX ☒ o. TOTE BIN
☐ d. STEEL DRUM ☐ h. SILO ☐ l. CYLINDER ☐ p. TANK WAGON

STORAGE PRESSURE ☒ a. AMBIENT ☐ b. ABOVE AMBIENT ☐ c. BELOW AMBIENT

STORAGE TEMPERATURE ☒ a. AMBIENT ☐ b. ABOVE AMBIENT ☐ c. BELOW AMBIENT ☐ d. CRYOGENIC

%WT	HAZARDOUS COMPONENT (For mixture or waste only)	EHS	RS	CAS #
226		227 ☐ Yes	228 ☐ Yes	
230		231 ☐ Yes	232 ☐ Yes	
234		235 ☐ Yes	236 ☐ Yes	
238		239 ☐ Yes	240 ☐ Yes	
242		243 ☐ Yes	244 ☐ Yes	

* hazardous components are present at greater than 1% by weight if non-carcinogenic, or 0.1% by weight if carcinogenic, attach additional sheets of paper capturing the required informa

ADDITIONAL LOCALLY COLLECTED INFORMATION

CORRECTED

EPCRA, Please Sign Here
Facilities reporting Chemicals subject to EPCRA reporting thresholds must sign each Chemical Description page for each EPCRA reported chemical.

OFFICIAL USE ONLY	DATE RECEIVED	REVIEWED BY

☒ ADD ☐ DELETE ☐ REVISE

I. FACILITY INFORMATION

NAME (Same as FACILITY NAME or DBA – Doing Business As)
t Photographic Chemicals

CHEMICAL LOCATION CONFIDENTIAL (EPCRA) ☐ YES ☒ NO

L LOCATION
nenita Rd. #B Norwalk, CA 90650

MAP# (optional) | GRID# (optional)

ID # F A 0 0 3 1 5 6 5

II. CHEMICAL INFORMATION

TRADE SECRET ☐ Yes ☒ No
If subject to EPCRA, refer to instructions

L NAME
CP49E P1 SUK 2X3.7L

EHS* ☐ Yes ☒ No | RS* ☐ Yes ☐ No

NAME

*If EHS or RS is "Yes", all amounts below must be in lbs.

ture

E HAZARD CLASSES (Complete if required by CUPA)

S MATERIAL (one item only) ☐ a. PURE ☒ b. MIXTURE ☐ c. WASTE

RADIOACTIVE ☐ Yes ☐ No | CURIES

STATE (one item only) ☐ a. SOLID ☒ b. LIQUID ☐ c. GAS

LARGEST CONTAINER

D CATEGORIES (all apply) ☐ a. FIRE ☐ b. REACTIVE ☐ c. PRESSURE RELEASE ☒ d. ACUTE HEALTH ☐ e. CHRONIC HEALTH

DAILY AMOUNT | MAXIMUM DAILY AMOUNT: 1160 | ANNUAL WASTE AMOUNT: 0 | STATE WASTE CODE: NA

DAYS ON SITE: 365

(one item only) ☐ a. GALLONS ☐ b. CUBIC FEET ☒ c. POUNDS ☐ d. TONS
* If EHS, amount must be in pounds

☐ a. ABOVE GROUND TANK ☒ e. PLASTIC/NONMETALLIC DRUM ☐ i. FIBER DRUM ☐ m. GLASS BOTTLE ☐ q. RAIL CAR
☐ b. UNDERGROUND TANK ☒ f. CAN ☐ j. BAG ☒ n. PLASTIC BOTTLE ☐ r. OTHER
☐ c. TANK INSIDE BUILDING ☐ g. CARBOY ☐ k. BOX ☒ o. TOTE BIN
☐ d. STEEL DRUM ☐ h. SILO ☐ l. CYLINDER ☐ p. TANK WAGON

PRESSURE ☒ a. AMBIENT ☐ b. ABOVE AMBIENT ☐ c. BELOW AMBIENT

TEMPERATURE ☒ a. AMBIENT ☐ b. ABOVE AMBIENT ☐ c. BELOW AMBIENT ☐ d. CRYOGENIC

	HAZARDOUS COMPONENT (For mixture or waste only)	EHS	RS	CAS #
226		227 ☐Yes	228 ☐Yes	
230		231 ☐Yes	232 ☐Yes	
234		235 ☐Yes	236 ☐Yes	
238		239 ☐Yes	240 ☐Yes	
242		243 ☐Yes	244 ☐Yes	

...ous components are present at greater than 1% by weight if non-carcinogenic, or 0.1% by weight if carcinogenic, attach additional sheets of paper capturing the required information.

COMPLETED

AL LOCALLY COLLECTED INFORMATION

Please Sign Here
...porting Chemicals subject to EPCRA reporting thresholds must sign each Chemical Description page for each EPCRA reported chemical.)

OFFICIAL USE ONLY	DATE RECEIVED	REVIEWED BY

BUSINESS NAME (Same as FACILITY NAME or DBA - Doing Business As)

ji Hunt Photographic Chemicals

CHEMICAL LOCATION	201	CHEMICAL LOCATION CONFIDENTIAL (EPCRA) ☐ YES ☒ NO
220 Carmenita Rd. #B Norwalk, CA 90650		

FACILITY ID #	F	A	0	0	3	1	5	6	5					1	MAP# (optional) 203	GRID# (optional)

II. CHEMICAL INFORMATION

CHEMICAL NAME 205	TRADE SECRET ☐ Yes ☒ No
9868 CP48LR PCX2	If Subject to EPCRA, refer to instructions
COMMON NAME 207	EHS* ☐ Yes ☒ No 208 / RS* ☐ Yes ☐
8 mixture 209	*If EHS or RS is "Yes", all amounts below must be

E CODE HAZARD CLASSES (Complete if required by CUPA)

HAZARDOUS MATERIAL (Check one item only)	☐ a. PURE ☒ b. MIXTURE ☐ c. WASTE 211	RADIOACTIVE ☐ Yes ☐ No 212	CURIES
PHYSICAL STATE (Check one item only)	☐ a. SOLID ☒ b. LIQUID ☐ c. GAS 214	LARGEST CONTAINER	
HAZARD CATEGORIES (Check all that apply)	☐ a. FIRE ☐ b. REACTIVE ☐ c. PRESSURE RELEASE ☒ d. ACUTE HEALTH ☐ e. CHRONIC HEALTH		

AVERAGE DAILY AMOUNT 217	MAXIMUM DAILY AMOUNT 218	ANNUAL WASTE AMOUNT 219	STATE WASTE COD
72	48944	0	NA

UNIT OF MEASURE* (Enter one item only)	☐ a. GALLONS ☐ b. CUBIC FEET ☒ c. POUNDS ☐ d. TONS * If EHS, amount must be in pounds	221 DAYS ON SITE: 365

TYPE OF CONTAINER	☐ a. ABOVE GROUND TANK ☐ b. UNDERGROUND TANK ☐ c. TANK INSIDE BUILDING ☐ d. STEEL DRUM ☒ e. PLASTIC/NONMETALLIC DRUM ☒ f. CAN ☐ g. CARBOY ☐ h. SILO ☐ i. FIBER DRUM ☐ j. BAG ☐ k. BOX ☐ l. CYLINDER ☐ m. GLASS BOTTLE ☒ n. PLASTIC BOTTLE ☒ o. TOTE BIN ☐ p. TANK WAGON ☐ q. RAIL CAR ☐ r. OTHER

PRESSURE	☒ a. AMBIENT ☐ b. ABOVE AMBIENT ☐ c. BELOW AMBIENT
TEMPERATURE	☒ a. AMBIENT ☐ b. ABOVE AMBIENT ☐ c. BELOW AMBIENT ☐ d. CRYOGENIC

%WT	HAZARDOUS COMPONENT (For mixture or waste only)	EHS	RS 240b	CAS
226	227	☐ Yes 228	☐ Yes	
230	231	☐ Yes 232	☐ Yes	
234	235	☐ Yes 236	☐ Yes	
238	239	☐ Yes 240	☐ Yes	
242	243	☐ Yes 244	☐ Yes	

ardous components are present at greater than 1% by weight if non-carcinogenic, or 0.1% by weight if carcinogenic, attach additional sheets of paper containing the required informa

ONAL LOCALLY COLLECTED INFORMATION

COMPLETE

, Please Sign Here

reporting Chemicals subject to EPCRA reporting thresholds must sign each Chemical Description page for each EPCRA reported chemicals.)

OFFICIAL USE ONLY	DATE RECEIVED	REVIEWED BY

	BN	STA	OTHER	DISTRICT	CUPA	R

I. FACILITY INFORMATION

BUSINESS NAME (Same as FACILITY NAME or DBA – Doing Business As)
Fuji Hunt Photographic Chemicals

CHEMICAL LOCATION 201
4820 Carmenita Rd. #H Norwalk, CA 90650

CHEMICAL LOCATION CONFIDENTIAL (EPCRA) ☐ YES ☒ NO

FACILITY ID # F A 0 0 0 3 1 5 6 5 1

MAP# (optional) 203

GRID# (optional)

II. CHEMICAL INFORMATION

CHEMICAL NAME 205
19865 CP48S P2 SUK 10L

TRADE SECRET ☐ Yes ☒ No
If Subject to EPCRA, refer to instructions

COMMON NAME 207
s# mixture

EHS* ☐ Yes ☒ No 208 RS* ☐ Yes ☐ No

CODE HAZARD CLASSES (Complete if required by CUPA) 209

*If EHS or RS is "Yes", all amounts below must be in l

HAZARDOUS MATERIAL (Check one item only) ☐ a. PURE ☒ b. MIXTURE ☐ c. WASTE 211

RADIOACTIVE ☐ Yes ☐ No 212 CURIES

PHYSICAL STATE (Check one item only) ☐ a. SOLID ☒ b. LIQUID ☐ c. GAS 213

LARGEST CONTAINER

HAZARD CATEGORIES (Check all that apply) ☐ a. FIRE ☐ b. REACTIVE ☐ c. PRESSURE RELEASE ☒ d. ACUTE HEALTH ☐ e. CHRONIC HEALTH

AVERAGE DAILY AMOUNT 217	MAXIMUM DAILY AMOUNT 218	ANNUAL WASTE AMOUNT 219	STATE WASTE CODE
	1600	0	NA

UNIT OF MEASURE (Check one item only) ☐ a. GALLONS ☐ b. CUBIC FEET ☒ c. POUNDS ☐ d. TONS 221 DAYS ON SITE
* If EHS, amount must be in pounds
365

CONTAINER TYPE ☐ a. ABOVE GROUND TANK ☐ b. UNDERGROUND TANK ☐ c. TANK INSIDE BUILDING ☐ d. STEEL DRUM ☒ e. PLASTIC/NONMETALLIC DRUM ☒ f. CAN ☐ g. CARBOY ☐ h. SILO ☐ i. FIBER DRUM ☐ j. BAG ☐ k. BOX ☐ l. CYLINDER ☐ m. GLASS BOTTLE ☒ n. PLASTIC BOTTLE ☐ o. TOTE BIN ☐ p. TANK WAGON ☐ q. RAIL CAR ☐ r. OTHER

PRESSURE ☒ a. AMBIENT ☐ b. ABOVE AMBIENT ☐ c. BELOW AMBIENT

TEMPERATURE ☒ a. AMBIENT ☐ b. ABOVE AMBIENT ☐ c. BELOW AMBIENT ☐ d. CRYOGENIC

MIXT	HAZARDOUS COMPONENT (For mixture or waste only)	EHS	RS 246b	CAS #
226		227 ☐Yes 228	☐Yes	
230		231 ☐Yes 232	☐Yes	
234		235 ☐Yes 236	☐Yes	
238		239 ☐Yes 240	☐Yes	
242		243 ☐Yes 244	☐Yes	

...ous components are present at greater than 1% by weight if non-carcinogenic, or 0.1% by weight if carcinogenic, attach additional sheets of paper capturing the required information.

...AL LOCALLY COLLECTED INFORMATION

COMPLETED

...ease Sign Here
...porting Chemicals subject to EPCRA reporting thresholds must sign each Chemical Description page for each EPCRA reported chemical.)

OFFICIAL USE ONLY

DATE RECEIVED

REVIEWED BY

	BN	STA	OTHER	DISTRICT	

I. FACILITY INFORMATION

NESS NAME (Same as FACILITY NAME or DBA – Doing Business As)
Hunt Photographic Chemicals

MICAL LOCATION 201
Carmenita Rd. #B Norwalk, CA 90650

CHEMICAL LOCATION CONFIDENTIAL (EPCRA) ☐ YES ☒ NO

ITY ID #	F	A	0	0	3	1	5	6	5					1

MAP# (optional) 203

GRID# (optional)

II. CHEMICAL INFORMATION

ICAL NAME 205
64 CP 48S P1 SUK 10L

TRADE SECRET ☐ Yes ☒ No
If Subject to EPCRA, refer to instructions

ION NAME 207

EHS* ☐ Yes ☒ No 209 RS* ☐ Yes ☐ No

mixture 209

*If EHS or RS is "Yes", all amounts below must be in lbs.

ODE HAZARD CLASSES (Complete if required by CUPA)

DOUS MATERIAL (check one item only) ☐ a. PURE ☒ b. MIXTURE ☐ c. WASTE 211

RADIOACTIVE ☐ Yes ☐ No 212

CURIES

AL STATE (one item only) ☐ a. SOLID ☒ b. LIQUID ☐ c. GAS 214

LARGEST CONTAINER

ZARD CATEGORIES (all that apply) ☐ a. FIRE ☐ b. REACTIVE ☐ c. PRESSURE RELEASE ☒ d. ACUTE HEALTH ☐ e. CHRONIC HEALTH

E DAILY AMOUNT 217	MAXIMUM DAILY AMOUNT 218	ANNUAL WASTE AMOUNT 219	STATE WASTE CODE
	1632	0	NA

☐ a. GALLONS ☐ b. CUBIC FEET ☒ c. POUNDS ☐ d. TONS 221
(one item only) * If EHS, amount must be in pounds

DAYS ON SITE: 365

ER ☐ a. ABOVE GROUND TANK ☒ e. PLASTIC/NONMETALLIC DRUM ☐ i. FIBER DRUM ☐ m. GLASS BOTTLE ☐ q. RAIL CAR
☐ b. UNDERGROUND TANK ☒ f. CAN ☐ j. BAG ☒ n. PLASTIC BOTTLE ☐ r. OTHER
☐ c. TANK INSIDE BUILDING ☐ g. CARBOY ☐ k. BOX ☒ o. TOTE BIN
☐ d. STEEL DRUM ☐ h. SILO ☐ l. CYLINDER ☐ p. TANK WAGON

PRESSURE ☒ a. AMBIENT ☐ b. ABOVE AMBIENT ☐ c. BELOW AMBIENT

TEMPERATURE ☒ a. AMBIENT ☐ b. ABOVE AMBIENT ☐ c. BELOW AMBIENT ☐ d. CRYOGENIC

	HAZARDOUS COMPONENT (For mixture or waste only)	EHS		RS 240b	CAS #
226		227 ☐ Yes	228	☐ Yes	
230		231 ☐ Yes	232	☐ Yes	
234		235 ☐ Yes	236	☐ Yes	
238		239 ☐ Yes	240	☐ Yes	
242		243 ☐ Yes	244	☐ Yes	

components are present at greater than 1% by weight if non-carcinogenic, or 0.1% by weight if carcinogenic, attach additional sheets of paper capturing the required information.

L LOCALLY COLLECTED INFORMATION

COMPLETED

ase Sign Here
rting Chemicals subject to EPCRA reporting thresholds must sign each Chemical Description page for each EPCRA reported chemical.)

FICIAL USE ONLY DATE RECEIVED REVIEWED BY

	BN	STA	OTHER	DISTRICT	CUPA	PA

DOUS MATERIALS INVENTORY – CHEMICAL DES

200 Page of

☐ DELETE ☐ REVISE REPORTING YEAR 2005

I. FACILITY INFORMATION

ME (Same as FACILITY NAME or DBA – Doing Business As)

otographic Chemicals

201 CHEMICAL LOCATION CONFIDENTIAL (EPCRA) ☐ YES ☒ NO 202

OCATION

a Rd. #B Norwalk, CA 90650

F A 0 0 3 1 5 6 5

MAP# (optional) 203 GRID# (optional) 204

II. CHEMICAL INFORMATION

AME

II PCX2 CARTRIDGE

205 TRADE SECRET ☐ Yes ☒ No 206

If Subject to EPCRA, refer to instructions

207 EHS* ☐ Yes ☒ No 208 RS* ☐ Yes ☐ No 246a

ME

209 *If EHS or RS is "Yes", all amounts below must be in lbs. 210

AZARD CLASSES (Complete if required by CUPA)

ATERIAL item only) ☐ a. PURE ☒ b. MIXTURE ☐ c. WASTE 211

RADIOACTIVE ☐ Yes ☐ No 212 CURIES 213

☐ a. SOLID ☒ b. LIQUID ☐ c. GAS 214 LARGEST CONTAINER 215

ATEGORIES ☐ a. FIRE ☐ b. REACTIVE ☐ c. PRESSURE RELEASE ☒ d. ACUTE HEALTH ☐ e. CHRONIC HEALTH 216

Y AMOUNT 217	MAXIMUM DAILY AMOUNT 218	ANNUAL WASTE AMOUNT 219	STATE WASTE CODE 220
	24012	0	NA

☐ a. GALLONS ☐ b. CUBIC FEET ☒ c. POUNDS ☐ d. TONS 221 DAYS ON SITE: 365 222

* If EHS, amount must be in pounds

☐ a. ABOVE GROUND TANK ☒ e. PLASTIC/NONMETALLIC DRUM ☐ i. FIBER DRUM ☐ m. GLASS BOTTLE ☐ q. RAIL CAR

☐ b. UNDERGROUND TANK ☒ f. CAN ☐ j. BAG ☒ n. PLASTIC BOTTLE ☐ r. OTHER

☐ c. TANK INSIDE BUILDING ☐ g. CARBOY ☐ k. BOX ☒ o. TOTE BIN

☐ d. STEEL DRUM ☐ h. SILO ☐ l. CYLINDER ☐ p. TANK WAGON 223

SURE ☒ a. AMBIENT ☐ b. ABOVE AMBIENT ☐ c. BELOW AMBIENT 224

ERATURE ☒ a. AMBIENT ☐ b. ABOVE AMBIENT ☐ c. BELOW AMBIENT ☐ d. CRYOGENIC 225

	HAZARDOUS COMPONENT (For mixture or waste only)	EHS	RS 246b	CAS #
		227 ☐ Yes 228	☐ Yes	229
		231 ☐ Yes 232	☐ Yes	23
		235 ☐ Yes 236	☐ Yes	2
		239 ☐ Yes 240	☐ Yes	2
		243 ☐ Yes 244	☐ Yes	

mponents are present at greater than 1% by weight if non-carcinogenic, or 0.1% by weight if carcinogenic, attach additional sheets of paper capturing the required information.

LOCALLY COLLECTED INFORMATION

COMPLETED

e Sign Here

ing Chemicals subject to EPCRA reporting thresholds must sign each Chemical Description page for each EPCRA reported chemical.)

I. FACILITY INFORMATION

NESS NAME (Same as FACILITY NAME or DBA – Doing Business As)
Hunt Photographic Chemicals

ICAL LOCATION
Carmenita Rd. #B Norwalk, CA 90650

CHEMICAL LOCATION CONFIDENTIAL (EPCRA) ☐ YES ☒ NO

ITY ID #	F	A	0	0	3	1	5	6	5						MAP# (optional)	GRID# (optional)

II. CHEMICAL INFORMATION

ICAL NAME
10 AUFIX FIXER REPL PT B 250G

TRADE SECRET ☐ Yes ☒ No
(If Subject to EPCRA, refer to instructions)

ION NAME
mixture

EHS* ☐ Yes ☒ No | RS* ☐ Yes ☐ No

*If EHS or RS is "Yes", all amounts below must be in lbs.

ODE HAZARD CLASSES (Complete if required by CUPA)

DOUS MATERIAL (Check one item only) ☐ a. PURE ☒ b. MIXTURE ☐ c. WASTE

RADIOACTIVE ☐ Yes ☐ No | CURIES

AL STATE (ne item only) ☐ a. SOLID ☒ b. LIQUID ☐ c. GAS

LARGEST CONTAINER

ZARD CATEGORIES (l that apply) ☐ a. FIRE ☐ b. REACTIVE ☐ c. PRESSURE RELEASE ☒ d. ACUTE HEALTH ☐ e. CHRONIC HEALTH

E DAILY AMOUNT	MAXIMUM DAILY AMOUNT	ANNUAL WASTE AMOUNT	STATE WASTE CODE
	8804	0	NA

☐ a. GALLONS ☐ b. CUBIC FEET ☒ c. POUNDS ☐ d. TONS (ne item only) * If EHS, amount must be in pounds

DAYS ON SITE: 365

ER ☐ a. ABOVE GROUND TANK ☒ e. PLASTIC/NONMETALLIC DRUM ☐ i. FIBER DRUM ☐ m. GLASS BOTTLE ☐ q. RAIL CAR
☐ b. UNDERGROUND TANK ☒ f. CAN ☐ j. BAG ☒ n. PLASTIC BOTTLE ☐ r. OTHER
☐ c. TANK INSIDE BUILDING ☐ g. CARBOY ☐ k. BOX ☒ o. TOTE BIN
☐ d. STEEL DRUM ☐ h. SILO ☐ l. CYLINDER ☐ p. TANK WAGON

E PRESSURE ☒ a. AMBIENT ☐ b. ABOVE AMBIENT ☐ c. BELOW AMBIENT

E TEMPERATURE ☒ a. AMBIENT ☐ b. ABOVE AMBIENT ☐ c. BELOW AMBIENT ☐ d. CRYOGENIC

NT	HAZARDOUS COMPONENT (For mixture or waste only)	EHS	RS	CAS #
226	227	☐ Yes 228	☐ Yes	
230	231	☐ Yes 232	☐ Yes	
234	235	☐ Yes 236	☐ Yes	
238	239	☐ Yes 240	☐ Yes	
242	243	☐ Yes 244	☐ Yes	

dous components are present at greater than 1% by weight if non-carcinogenic, or 0.1% by weight if carcinogenic, attach additional sheets of paper capturing the required information.

AL LOCALLY COLLECTED INFORMATION

COMPLETED

Please Sign Here
eporting Chemicals subject to EPCRA reporting thresholds must sign each Chemical Description page for each EPCRA reported chemical.)

OFFICIAL USE ONLY | DATE RECEIVED | REVIEWED BY

	BN	STA	OTHER	DISTRICT	CUPA	

☒ ADD ☐ DELETE ☐ REVISE REPORTING YEAR 2005 200 Page of

I. FACILITY INFORMATION

NESS NAME (Same as FACILITY NAME or DBA – Doing Business As)
Hunt Photographic Chemicals

ICAL LOCATION 201
Carmenita Rd. #B Norwalk, CA 90650

CHEMICAL LOCATION CONFIDENTIAL (EPCRA) ☐ YES ☒ NO

ITY ID # F A 0 0 3 1 5 6 5 3 MAP# (optional) 203 GRID# (optional)

II. CHEMICAL INFORMATION

ICAL NAME 205
09 AUFIX FIXER REPL PT A 250G

TRADE SECRET ☐ Yes ☒ No
If Subject to EPCRA, refer to instructions

ON NAME 207
nixture

EHS* ☐ Yes ☒ No 208 RS* ☐ Yes ☐ No 209
*If EHS or RS is "Yes", all amounts below must be in lbs.

DDE HAZARD CLASSES (Complete if required by OSHA)

OUS MATERIAL (heck one item only) ☐ a. PURE ☒ b. MIXTURE ☐ c. WASTE 211

RADIOACTIVE ☐ Yes ☐ No 212 CURIES

AL STATE (e item only) ☐ a. SOLID ☒ b. LIQUID ☐ c. GAS 214

LARGEST CONTAINER

ARD CATEGORIES (that apply) ☐ a. FIRE ☐ b. REACTIVE ☐ c. PRESSURE RELEASE ☒ d. ACUTE HEALTH ☐ e. CHRONIC HEALTH

E DAILY AMOUNT 217 | MAXIMUM DAILY AMOUNT 218: 28850 | ANNUAL WASTE AMOUNT 219: 0 | STATE WASTE CODE: NA

(item only) ☐ a. GALLONS ☐ b. CUBIC FEET ☒ c. POUNDS ☐ d. TONS 221
* If EHS, amount must be in pounds

DAYS ON SITE: 365

ER ☐ a. ABOVE GROUND TANK ☒ e. PLASTIC/NONMETALLIC DRUM ☐ i. FIBER DRUM ☐ m. GLASS BOTTLE ☐ q. RAIL CAR
☐ b. UNDERGROUND TANK ☒ f. CAN ☐ j. BAG ☒ n. PLASTIC BOTTLE ☐ r. OTHER
☐ c. TANK INSIDE BUILDING ☐ g. CARBOY ☐ k. BOX ☒ o. TOTE BIN
☐ d. STEEL DRUM ☐ h. SILO ☐ l. CYLINDER ☐ p. TANK WAGON

PRESSURE ☒ a. AMBIENT ☐ b. ABOVE AMBIENT ☐ c. BELOW AMBIENT

EMPERATURE ☒ a. AMBIENT ☐ b. ABOVE AMBIENT ☐ c. BELOW AMBIENT ☐ d. CRYOGENIC

	HAZARDOUS COMPONENT (For mixture or waste only)	EHS	RS 246	CAS #
226	227	☐ Yes 228	☐ Yes	
230	231	☐ Yes 232	☐ Yes	
234	235	☐ Yes 236	☐ Yes	
238	239	☐ Yes 240	☐ Yes	
242	243	☐ Yes 244	☐ Yes	

components are present at greater than 1% by weight if non-carcinogenic, or 0.1% by weight if carcinogenic, attach additional sheets of paper capturing the required information.

LOCALLY COLLECTED INFORMATION

DELETED

se Sign Here
ting Chemicals subject to EPCRA reporting thresholds must sign each Chemical Description page for each EPCRA reported chemical.)

FICIAL USE ONLY | DATE RECEIVED | REVIEWED BY

PN

☒ ADD ☐ DELETE ☐ REVISE REPORTING YEAR 2005 200 Page 4

I. FACILITY INFORMATION

SINESS NAME (Same as FACILITY NAME or DBA – Doing Business As)
i Hunt Photographic Chemicals

EMICAL LOCATION 201 CHEMICAL LOCATION CONFIDENTIAL (EPCRA) ☐ YES ☒ NO
20 Carmenita Rd. #B Norwalk, CA 90650

ILITY ID #	F	A	0	0	3	1	5	6	5						MAP# (optional) 203	GRID# (optional)

II. CHEMICAL INFORMATION

MICAL NAME 205 TRADE SECRET ☐ Yes ☒ No
9808 AUDEL DEVELOPER/REPL PT C 200G If subject to EPCRA, refer to instructions

MON NAME 207 EHS* ☐ Yes ☒ No 208 RS* ☐ Yes ☐ No
mixture 209 *If EHS or RS is "Yes", all amounts below must be in lbs.

CODE HAZARD CLASSES (Complete if required by CUPA)

RDOUS MATERIAL (Check one item only) ☐ a. PURE ☒ b. MIXTURE ☐ c. WASTE 211 RADIOACTIVE ☐ Yes ☐ No 212 CURIES

CAL STATE (one item only) ☐ a. SOLID ☒ b. LIQUID ☐ c. GAS 214 LARGEST CONTAINER

AZARD CATEGORIES (all that apply) ☐ a. FIRE ☐ b. REACTIVE ☐ c. PRESSURE RELEASE ☒ d. ACUTE HEALTH ☐ e. CHRONIC HEALTH

AGE DAILY AMOUNT 217	MAXIMUM DAILY AMOUNT 218	ANNUAL WASTE AMOUNT 219	STATE WASTE CODE
	1696	0	NA

(one item only) ☐ a. GALLONS ☐ b. CUBIC FEET ☒ c. POUNDS ☐ d. TONS * If EHS, amount must be in pounds 221 DAYS ON SITE: 365

GE
INER ☐ a. ABOVE GROUND TANK ☒ e. PLASTIC/NONMETALLIC DRUM ☐ i. FIBER DRUM ☐ m. GLASS BOTTLE ☐ q. RAIL CAR
☐ b. UNDERGROUND TANK ☒ f. CAN ☐ j. BAG ☒ n. PLASTIC BOTTLE ☐ r. OTHER
☐ c. TANK INSIDE BUILDING ☐ g. CARBOY ☐ k. BOX ☒ o. TOTE BIN
☐ d. STEEL DRUM ☐ h. SILO ☐ l. CYLINDER ☐ p. TANK WAGON

E PRESSURE ☒ a. AMBIENT ☐ b. ABOVE AMBIENT ☐ c. BELOW AMBIENT

E TEMPERATURE ☒ a. AMBIENT ☐ b. ABOVE AMBIENT ☐ c. BELOW AMBIENT ☐ d. CRYOGENIC

VT	HAZARDOUS COMPONENT (For mixture or waste only)	EHS	RS 240b	CAS #
226	227	☐ Yes 228	☐ Yes	
230	231	☐ Yes 232	☐ Yes	
234	235	☐ Yes 236	☐ Yes	
238	239	☐ Yes 240	☐ Yes	
242	243	☐ Yes 244	☐ Yes	

dous components are present at greater than 1% by weight if non-carcinogenic, or 0.1% by weight if carcinogenic, attach additional sheets of paper capturing the required information.

AL LOCALLY COLLECTED INFORMATION

NOT REPORTED

Please Sign Here
porting Chemicals subject to EPCRA reporting thresholds must sign each Chemical Description page for each EPCRA reported chemical.)

OFFICIAL USE ONLY DATE RECEIVED REVIEWED BY

	PN				

☒ ADD ☐ DELETE ☐ REVISE REPORTING YEAR 2002

I. FACILITY INFORMATION

SINESS NAME (Same as FACILITY NAME or DBA – Doing Business As)
i Hunt Photographic Chemicals

EMICAL LOCATION
20 Carmenita Rd. #B Norwalk, CA 90650

CHEMICAL LOCATION CONFIDENTIAL (EPCRA) ☐ YES ☒ NO

CILITY ID # F A 0 0 3 1 5 6 5

MAP# (optional)

GRID# (optional)

II. CHEMICAL INFORMATION

EMICAL NAME
9807 AUDEL DEVELOPER/REPL PT B 200G

TRADE SECRET ☐ Yes ☒ No
If Subject to EPCRA, refer to instructions

MMON NAME

EHS* ☐ Yes ☒ No RS* ☐ Yes ☐ No

= mixture

*If EHS or RS is "Yes", all amounts below must be in lbs.

CODE HAZARD CLASSES (Complete if required by CUPA)

ARDOUS MATERIAL (Check one item only) ☐ a. PURE ☒ b. MIXTURE ☐ c. WASTE

RADIOACTIVE ☐ Yes ☐ No

CURIES

ICAL STATE (one item only) ☐ a. SOLID ☒ b. LIQUID ☐ c. GAS

LARGEST CONTAINER

AZARD CATEGORIES (all that apply) ☐ a. FIRE ☐ b. REACTIVE ☐ c. PRESSURE RELEASE ☒ d. ACUTE HEALTH ☐ e. CHRONIC HEALTH

AGE DAILY AMOUNT	MAXIMUM DAILY AMOUNT	ANNUAL WASTE AMOUNT	STATE WASTE CODE
	1664	0	NA

DAYS ON SITE: 365

* (one item only) ☐ a. GALLONS ☐ b. CUBIC FEET ☒ c. POUNDS ☐ d. TONS
*If EHS, amount must be in pounds

AGE AINER
☐ a. ABOVE GROUND TANK ☒ e. PLASTIC/NONMETALLIC DRUM ☐ i. FIBER DRUM ☐ m. GLASS BOTTLE ☐ q. RAIL CAR
☐ b. UNDERGROUND TANK ☒ f. CAN ☐ j. BAG ☒ n. PLASTIC BOTTLE ☐ r. OTHER
☐ c. TANK INSIDE BUILDING ☐ g. CARBOY ☐ k. BOX ☒ p. TOTE BIN
☐ d. STEEL DRUM ☐ h. SILO ☐ l. CYLINDER ☐ p. TANK WAGON

GE PRESSURE ☒ a. AMBIENT ☐ b. ABOVE AMBIENT ☐ c. BELOW AMBIENT

GE TEMPERATURE ☒ a. AMBIENT ☐ b. ABOVE AMBIENT ☐ c. BELOW AMBIENT ☐ d. CRYOGENIC

%WT	HAZARDOUS COMPONENT (For mixture or waste only)	EHS	RS	CAS #
226	227	☐ Yes 228	☐ Yes	
230	231	☐ Yes 232	☐ Yes	
234	235	☐ Yes 236	☐ Yes	
238	239	☐ Yes 240	☐ Yes	
242	243	☐ Yes 244	☐ Yes	

ardous components are present at greater than 1% by weight if non-carcinogenic, or 0.1% by weight if carcinogenic, attach additional sheets of paper capturing the required information.

ONAL LOCALLY COLLECTED INFORMATION

COMPLETED

A. Please Sign Here
reporting Chemicals subject to EPCRA reporting thresholds must sign each Chemical Description page for each EPCRA reported chemical.)

OFFICIAL USE ONLY DATE RECEIVED REVIEWED BY

	BN	STA	OTHER	DISTRICT	CUPA

☒ ADD

I. FACILITY INFORMATION

BUSINESS NAME (Same as FACILITY NAME or DBA - Doing Business As)
Fuji Hunt Photographic Chemicals

CHEMICAL LOCATION CONFIDENTIAL (EPCRA) ☐ YES ☒ NO

CHEMICAL LOCATION
14820 Carmenita Rd. #B Norwalk, CA 90650

MAP# (optional) | GRID# (optional)

FACILITY ID # F A 0 0 3 1 5 6 5

II. CHEMICAL INFORMATION

CHEMICAL NAME
819806 AUDEL DEVELOPER/REPL PT A 200G

TRADE SECRET ☐ Yes ☒ No
If Subject to EPCRA, refer to Instructions

EHS* ☐ Yes ☒ No | RS* ☐ Yes ☐ No

COMMON NAME

*If EHS or RS is "Yes", all amounts below must be in

CAS# mixture

FIRE CODE HAZARD CLASSES (Complete if required by CUPA)

HAZARDOUS MATERIAL TYPE (Check one item only) ☐ a. PURE ☒ b. MIXTURE ☐ c. WASTE

RADIOACTIVE ☐ Yes ☐ No | CURIES

PHYSICAL STATE (Check one item only) ☐ a. SOLID ☒ b. LIQUID ☐ c. GAS

LARGEST CONTAINER

MED HAZARD CATEGORIES (Check all that apply) ☐ a. FIRE ☐ b. REACTIVE ☐ c. PRESSURE RELEASE ☒ d. ACUTE HEALTH ☐ e. CHRONIC HEALTH

AVERAGE DAILY AMOUNT	MAXIMUM DAILY AMOUNT	ANNUAL WASTE AMOUNT	STATE WASTE CODE
9312	18624	0	NA

UNITS* (Check one item only) ☐ a. GALLONS ☐ b. CUBIC FEET ☒ c. POUNDS ☐ d. TONS
* If EHS, amount must be in pounds

DAYS ON SITE: 365

STORAGE CONTAINER ☐ a. ABOVE GROUND TANK ☒ e. PLASTIC/NONMETALLIC DRUM ☐ j. FIBER DRUM ☐ m. GLASS BOTTLE ☐ q. RAIL CAR
☐ b. UNDERGROUND TANK ☒ f. CAN ☐ j. BAG ☒ n. PLASTIC BOTTLE ☐ r. OTHER
☐ c. TANK INSIDE BUILDING ☐ g. CARBOY ☐ k. BOX ☒ o. TOTE BIN
☐ d. STEEL DRUM ☐ h. SILO ☐ l. CYLINDER ☐ p. TANK WAGON

STORAGE PRESSURE ☒ a. AMBIENT ☐ b. ABOVE AMBIENT ☐ c. BELOW AMBIENT

STORAGE TEMPERATURE ☒ a. AMBIENT ☐ b. ABOVE AMBIENT ☐ c. BELOW AMBIENT ☐ d. CRYOGENIC

%WT	HAZARDOUS COMPONENT (For mixture or waste only)	EHS	RS	CAS
226	227	☐ Yes 228	☐ Yes	
230	231	☐ Yes 232	☐ Yes	
234	235	☐ Yes 236	☐ Yes	
238	239	☐ Yes 240	☐ Yes	
242	243	☐ Yes 244	☐ Yes	

If hazardous components are present at greater than 1% by weight if non-carcinogenic, or 0.1% by weight if carcinogenic, attach additional sheets of paper capturing the required informat

COPIED

ADDITIONAL LOCALLY COLLECTED INFORMATION

EPCRA, Please Sign Here
(Facilities reporting Chemicals subject to EPCRA reporting thresholds must sign each Chemical Description page for each EPCRA reported chemical.)

OFFICIAL USE ONLY | DATE RECEIVED | REVIEWED BY

	BN	STA	OTHER	DISTRICT	CUPA	P

☒ ADD ☐ DELETE ☐ REVISE REPORTING YEAR 2005

I. FACILITY INFORMATION

BUSINESS NAME (Same as FACILITY NAME or DBA - Doing Business As)
Fuji Hunt Photographic Chemicals

CHEMICAL LOCATION
14820 Carmenita Rd. #B Norwalk, CA 90650

CHEMICAL LOCATION CONFIDENTIAL (EPCRA) ☐ YES ☒ NO

FACILITY ID # F A 0 0 3 1 5 6 5

MAP# (optional)

GRID# (optional)

II. CHEMICAL INFORMATION

CHEMICAL NAME
819805 MANFIX FIXER

TRADE SECRET ☐ Yes ☒ No
If Subject to EPCRA, refer to instructions

COMMON NAME

EHS* ☐ Yes ☒ No RS* ☐ Yes ☐ No

CAS# mixture

*If EHS or RS is "Yes", all amounts below must be in

FIRE CODE HAZARD CLASSES (Complete if required by CUPA)

HAZARDOUS MATERIAL TYPE (Check one item only) ☐ a. PURE ☒ b. MIXTURE ☐ c. WASTE

RADIOACTIVE ☐ Yes ☐ No CURIES

PHYSICAL STATE (Check one item only) ☐ a. SOLID ☒ b. LIQUID ☐ c. GAS

LARGEST CONTAINER

RED HAZARD CATEGORIES (Check all that apply) ☐ a. FIRE ☐ b. REACTIVE ☐ c. PRESSURE RELEASE ☒ d. ACUTE HEALTH ☐ e. CHRONIC HEALTH

AVERAGE DAILY AMOUNT	MAXIMUM DAILY AMOUNT	ANNUAL WASTE AMOUNT	STATE WASTE CODE
.508	3016	0	NA

UNITS* (Check one item only) ☐ a. GALLONS ☐ b. CUBIC FEET ☒ c. POUNDS ☐ d. TONS
* If EHS, amount must be in pounds

DAYS ON SITE: 365

STORAGE CONTAINER ☐ a. ABOVE GROUND TANK ☒ e. PLASTIC/NONMETALLIC DRUM ☐ i. FIBER DRUM ☐ m. GLASS BOTTLE ☐ q. RAIL CAR
☐ b. UNDERGROUND TANK ☒ f. CAN ☐ j. BAG ☒ n. PLASTIC BOTTLE ☐ r. OTHER
☐ c. TANK INSIDE BUILDING ☐ g. CARBOY ☐ k. BOX ☒ o. TOTE BIN
☐ d. STEEL DRUM ☐ h. SILO ☐ l. CYLINDER ☐ p. TANK WAGON

STORAGE PRESSURE ☒ a. AMBIENT ☐ b. ABOVE AMBIENT ☐ c. BELOW AMBIENT

STORAGE TEMPERATURE ☒ a. AMBIENT ☐ b. ABOVE AMBIENT ☐ c. BELOW AMBIENT ☐ d. CRYOGENIC

%WT	HAZARDOUS COMPONENT (For mixture or waste only)	EHS	RS	CAS #
226	227	☐ Yes 228	☐ Yes	
230	231	☐ Yes 232	☐ Yes	
234	235	☐ Yes 236	☐ Yes	
238	239	☐ Yes 240	☐ Yes	
242	243	☐ Yes 244	☐ Yes	

Hazardous components are present at greater than 1% by weight if non-carcinogenic, or 0.1% by weight if carcinogenic, attach additional sheets of paper capturing the required information.

TIONAL LOCALLY COLLECTED INFORMATION

COPY NOT VALID

RA. Please Sign Here
ies reporting Chemicals subject to EPCRA reporting thresholds must sign each Chemical Description page for each EPCRA reported chemical.)

OFFICIAL USE ONLY DATE RECEIVED REVIEWED BY

	BN	STA	OTHER	DISTRICT	CUPA

I. FACILITY INFORMATION

SS NAME (Same as FACILITY NAME or DBA – Doing Business As)

nt Photographic Chemicals

CAL LOCATION

armenita Rd. #B Norwalk, CA 90650

CHEMICAL LOCATION CONFIDENTIAL (EPCRA) ☐ YES ☒ NO

TY ID # F A 0 0 3 1 5 6 5

MAP# (optional) | GRID# (optional)

II. CHEMICAL INFORMATION

CAL NAME

2 AUFIX FIXER REPLENISHER

TRADE SECRET ☐ Yes ☒ No

If Subject to EPCRA, refer to instructions

ON NAME

EHS* ☐ Yes ☒ No | RS* ☐ Yes ☐ No

ixture

*If EHS or RS is "Yes", all amounts below must be in lbs.

DE HAZARD CLASSES (Complete if required by CUPA)

OUS MATERIAL (eck one item only) ☐ a. PURE ☒ b. MIXTURE ☐ c. WASTE

RADIOACTIVE ☐ Yes ☐ No | CURIES

L STATE (e item only) ☐ a. SOLID ☒ b. LIQUID ☐ c. GAS

LARGEST CONTAINER

ASD CATEGORIES (that apply) ☐ a. FIRE ☐ b. REACTIVE ☐ c. PRESSURE RELEASE ☒ d. ACUTE HEALTH ☐ e. CHRONIC HEALTH

5 DAILY AMOUNT	MAXIMUM DAILY AMOUNT	ANNUAL WASTE AMOUNT	STATE WASTE CODE
	15158	0	NA

☐ a. GALLONS ☐ b. CUBIC FEET ☒ c. POUNDS ☐ d. TONS (e item only) * If EHS, amount must be in pounds

DAYS ON SITE: 365

ER ☐ a. ABOVE GROUND TANK ☒ e. PLASTIC/NONMETALLIC DRUM ☐ i. FIBER DRUM ☐ m. GLASS BOTTLE ☐ q. RAIL CAR
☐ b. UNDERGROUND TANK ☒ f. CAN ☐ j. BAG ☒ n. PLASTIC BOTTLE ☐ r. OTHER
☐ c. TANK INSIDE BUILDING ☐ g. CARBOY ☐ k. BOX ☒ o. TOTE BIN
☐ d. STEEL DRUM ☐ h. SILO ☐ l. CYLINDER ☐ p. TANK WAGON

PRESSURE ☒ a. AMBIENT ☐ b. ABOVE AMBIENT ☐ c. BELOW AMBIENT

TEMPERATURE ☒ a. AMBIENT ☐ b. ABOVE AMBIENT ☐ c. BELOW AMBIENT ☐ d. CRYOGENIC

T	HAZARDOUS COMPONENT (For mixture or waste only)	EHS	RS	CAS #
226	227	☐ Yes 228	☐ Yes	
230	231	☐ Yes 232	☐ Yes	
234	235	☐ Yes 236	☐ Yes	
238	239	☐ Yes 240	☐ Yes	
242	243	☐ Yes 244	☐ Yes	

dous components are present at greater than 1% by weight if non-carcinogenic, or 0.1% by weight if carcinogenic, attach additional sheets of paper capturing the required information.

NAL LOCALLY COLLECTED INFORMATION

COMPLETED

Please Sign Here

eporting Chemicals subject to EPCRA reporting thresholds must sign each Chemical Description page for each EPCRA reported chemical.)

OFFICIAL USE ONLY	DATE RECEIVED	REVIEWED BY

	BN	STA	OTHER	DISTRICT	CUPA	PA

I. FACILITY INFORMATION

USINESS NAME (Same as FACILITY NAME or DBA – Doing Business As)
uji Hunt Photographic Chemicals

HEMICAL LOCATION 201
9820 Carmenita Rd. #B Norwalk, CA 90650

CHEMICAL LOCATION CONFIDENTIAL (EPCRA) ☐ YES ☒ NO

ACILITY ID # F A 0 0 3 1 5 6 5

MAP# (optional) 203

GRID# (optional)

II. CHEMICAL INFORMATION

HEMICAL NAME 204
19801 AUDEL DEVELOPER REPLENISHER

TRADE SECRET ☐ Yes ☒ No
If Subject to EPCRA, refer to instructions

OMMON NAME 207

EHS* ☐ Yes ☒ No 208 RS* ☐ Yes ☐ No

AS# mixture 209

*If EHS or RS is "Yes", all amounts below must be in

RE CODE HAZARD CLASSES (Complete if required by CUPA)

ZARDOUS MATERIAL
PS (Check one item only) ☐ a. PURE ☒ b. MIXTURE ☐ c. WASTE 211

RADIOACTIVE ☐ Yes ☐ No 212 CURIES

YSICAL STATE
eck one item only) ☐ a. SOLID ☒ b. LIQUID ☐ c. GAS 214

LARGEST CONTAINER

D HAZARD CATEGORIES
eck all that apply) ☐ a. FIRE ☐ b. REACTIVE ☐ c. PRESSURE RELEASE ☒ d. ACUTE HEALTH ☐ e. CHRONIC HEALTH

ERAGE DAILY AMOUNT 217	MAXIMUM DAILY AMOUNT 218	ANNUAL WASTE AMOUNT 219	STATE WASTE CODE
10	10220	0	NA

TS* (Check one item only) ☐ a. GALLONS ☐ b. CUBIC FEET ☒ c. POUNDS ☐ d. TONS 221 DAYS ON SITE: 365
* If EHS, amount must be in pounds.

ORAGE NTAINER
☐ a. ABOVE GROUND TANK ☒ c. PLASTIC/NONMETALLIC DRUM ☐ i. FIBER DRUM ☐ m. GLASS BOTTLE ☐ q. RAIL CAR
☐ b. UNDERGROUND TANK ☒ f. CAN ☐ j. BAG ☒ n. PLASTIC BOTTLE ☐ r. OTHER
☐ c. TANK INSIDE BUILDING ☐ g. CARBOY ☐ k. BOX ☒ o. TOTE BIN
☐ d. STEEL DRUM ☐ h. SILO ☐ l. CYLINDER ☐ p. TANK WAGON

ORAGE PRESSURE ☒ a. AMBIENT ☐ b. ABOVE AMBIENT ☐ c. BELOW AMBIENT

ORAGE TEMPERATURE ☒ a. AMBIENT ☐ b. ABOVE AMBIENT ☐ c. BELOW AMBIENT ☐ d. CRYOGENIC

%WT	HAZARDOUS COMPONENT (For mixture or waste only)	EHS	RS 240	CAS
226	227	☐ Yes 229	☐ Yes	
230	231	☐ Yes 232	☐ Yes	
234	235	☐ Yes 236	☐ Yes	
238	239	☐ Yes 240	☐ Yes	
242	243	☐ Yes 244	☐ Yes	

hazardous components are present at greater than 1% by weight if non-carcinogenic, or 0.1% by weight if carcinogenic, attach additional sheets of paper capturing the required inform

TIONAL LOCALLY COLLECTED INFORMATION

COMPLETE

RA, Please Sign Here
ties reporting Chemicals subject to EPCRA reporting thresholds must sign each Chemical Description page for each EPCRA reported chemic

OFFICIAL USE ONLY	DATE RECEIVED	REVIEWED BY

	BN	STA	OTHER	DISTRICT	CUPA

I. FACILITY INFORMATION

ESS NAME (Same as FACILITY NAME or DBA – Doing Business As)
Hunt Photographic Chemicals

ICAL LOCATION 201 | CHEMICAL LOCATION CONFIDENTIAL (EPCRA) ☐ YES ☒ NO
Carmenita Rd. #B Norwalk, CA 90650

ITY ID # F A 0 0 3 1 5 6 5 | MAP# (optional) 203 | GRID# (optional)

II. CHEMICAL INFORMATION

ICAL NAME 205 | TRADE SECRET ☐ Yes ☒ No
(If Subject to EPCRA, refer to instructions)
301 AUDEL DEVELOPER REPLENISHER

ION NAME 207 | EHS* ☐ Yes ☒ No 208 | RS* ☐ Yes ☐ No
mixture 209 | *If EHS or RS is "Yes", all amounts below must be in lb

CODE HAZARD CLASSES (Complete if required by CUPA)

RDOUS MATERIAL (Check one item only) ☐ a. PURE ☒ b. MIXTURE ☐ c. WASTE 211 | RADIOACTIVE ☐ Yes ☐ No 212 | CURIES

CAL STATE (one item only) ☐ a. SOLID ☒ b. LIQUID ☐ c. GAS 214 | LARGEST CONTAINER

AZARD CATEGORIES (all that apply) ☐ a. FIRE ☐ b. REACTIVE ☐ c. PRESSURE RELEASE ☒ d. ACUTE HEALTH ☐ e. CHRONIC HEALTH

AGE DAILY AMOUNT 217	MAXIMUM DAILY AMOUNT 218	ANNUAL WASTE AMOUNT 219	STATE WASTE CODE
	10220	0	NA

* (one item only) ☐ a. GALLONS ☐ b. CUBIC FEET ☒ c. POUNDS ☐ d. TONS 221 DAYS ON SITE: 365
* If EHS, amount must be in pounds

AGE AINER ☐ a. ABOVE GROUND TANK ☒ e. PLASTIC/NONMETALLIC DRUM ☐ i. FIBER DRUM ☐ m. GLASS BOTTLE ☐ q. RAIL CAR
☐ b. UNDERGROUND TANK ☒ f. CAN ☐ j. BAG ☒ n. PLASTIC BOTTLE ☐ r. OTHER
☐ c. TANK INSIDE BUILDING ☐ g. CARBOY ☐ k. BOX ☒ o. TOTE BIN
☐ d. STEEL DRUM ☐ h. SILO ☐ l. CYLINDER ☐ p. TANK WAGON

AGE PRESSURE ☒ a. AMBIENT ☐ b. ABOVE AMBIENT ☐ c. BELOW AMBIENT

AGE TEMPERATURE ☒ a. AMBIENT ☐ b. ABOVE AMBIENT ☐ c. BELOW AMBIENT ☐ d. CRYOGENIC

%WT	HAZARDOUS COMPONENT (For mixture or waste only)	EHS	RS 2000	CAS #
226	227	☐ Yes 228	☐ Yes	
230	231	☐ Yes 232	☐ Yes	
234	235	☐ Yes 236	☐ Yes	
238	239	☐ Yes 240	☐ Yes	
242	243	☐ Yes 244	☐ Yes	

Hazardous components are present at greater than 1% by weight if non-carcinogenic, or 0.1% by weight if carcinogenic, attach additional sheets of paper capturing the required informat

TIONAL LOCALLY COLLECTED INFORMATION

CONFIDENTIAL

RA, Please Sign Here
ties reporting Chemicals subject to EPCRA reporting thresholds must sign each Chemical Description page for each EPCRA reported chemical.)

OFFICIAL USE ONLY	DATE RECEIVED	REVIEWED BY

	PN	STA	OTHER	DISTRICT	CUPA	F

☒ ADD ☐ DELETE ☐ REVISE

I. FACILITY INFORMATION

BUSINESS NAME (Same as FACILITY NAME or DBA – Doing Business As)
Fuji Hunt Photographic Chemicals

CHEMICAL LOCATION 201
820 Carmenita Rd. #B Norwalk, CA 90650

CHEMICAL LOCATION CONFIDENTIAL (EPCRA) ☐ YES ☒ NO

FACILITY ID # F A 0 0 3 1 5 6 5 1

MAP# (optional) 203

GRID# (optional)

II. CHEMICAL INFORMATION

CHEMICAL NAME 205
19625 CN-16S NC1 CARTRIDGE

TRADE SECRET ☐ Yes ☒ No
(If Subject to EPCRA, refer to instructions)

COMMON NAME 207

EHS* ☐ Yes ☒ No 208 RS* ☐ Yes ☐ N

CAS# mixture 209

*If EHS or RS is "Yes", all amounts below must be

PURE CODE HAZARD CLASSES (Complete if required by CUPA)

HAZARDOUS MATERIAL (Check one item only) ☐ a. PURE ☒ b. MIXTURE ☐ c. WASTE 211

RADIOACTIVE ☐ Yes ☐ No 212 CURIES

PHYSICAL STATE (Check one item only) ☐ a. SOLID ☒ b. LIQUID ☐ c. GAS 214

LARGEST CONTAINER

2 HAZARD CATEGORIES (Check all that apply) ☐ a. FIRE ☐ b. REACTIVE ☐ c. PRESSURE RELEASE ☒ d. ACUTE HEALTH ☐ e. CHRONIC HEALTH

AVERAGE DAILY AMOUNT 217	MAXIMUM DAILY AMOUNT 218	ANNUAL WASTE AMOUNT 219	STATE WASTE CODE
020	14040	0	NA

UNITS* (Check one item only) ☐ a. GALLONS ☐ b. CUBIC FEET ☒ c. POUNDS ☐ d. TONS
* If EHS, amount must be in pounds.

221 DAYS ON SITE: 365

STORAGE CONTAINER
☐ a. ABOVE GROUND TANK ☒ e. PLASTIC/NONMETALLIC DRUM ☐ i. FIBER DRUM ☐ m. GLASS BOTTLE ☐ q. RAIL CAR
☐ b. UNDERGROUND TANK ☒ f. CAN ☐ j. BAG ☒ n. PLASTIC BOTTLE ☐ r. OTHER
☐ c. TANK INSIDE BUILDING ☐ g. CARBOY ☐ k. BOX ☒ o. TOTE BIN
☐ d. STEEL DRUM ☐ h. SILO ☐ l. CYLINDER ☐ p. TANK WAGON

STORAGE PRESSURE ☒ a. AMBIENT ☐ b. ABOVE AMBIENT ☐ c. BELOW AMBIENT

STORAGE TEMPERATURE ☒ a. AMBIENT ☐ b. ABOVE AMBIENT ☐ c. BELOW AMBIENT ☐ d. CRYOGENIC

%WT	HAZARDOUS COMPONENT (For mixture or waste only)	EHS	RS 240b	CAS
226	227	☐ Yes 228	☐ Yes	
230	231	☐ Yes 232	☐ Yes	
234	235	☐ Yes 236	☐ Yes	
238	239	☐ Yes 240	☐ Yes	
242	243	☐ Yes 244	☐ Yes	

hazardous components are present at greater than 1% by weight if non-carcinogenic, or 0.1% by weight if carcinogenic, attach additional sheets of paper capturing the required informa

TIONAL LOCALLY COLLECTED INFORMATION

CORRECTED

CRA, Please Sign Here
ities reporting Chemicals subject to EPCRA reporting thresholds must sign each Chemical Description page for each EPCRA reported chemical.

OFFICIAL USE ONLY DATE RECEIVED REVIEWED BY

HAZARDOUS MATERIALS INVENTORY – CHEMICAL DESCRIPTION (LACoCUPA Form 275)

(one page per material per building)

☒ ADD ☐ DELETE ☐ REVISE REPORTING YEAR 2005 201 Page of

I. FACILITY INFORMATION

BUSINESS NAME (Same as FACILITY NAME or DBA – Doing Business As)
Fuji Hunt Photographic Chemicals

CHEMICAL LOCATION 201
14820 Carmenita Rd #B Norwalk, CA 90650

CHEMICAL LOCATION CONFIDENTIAL (EPCRA) ☐ YES ☒ NO

FACILITY ID # F A 0 0 3 1 5 6 5

MAP# (optional) 203

GRID# (optional)

II. CHEMICAL INFORMATION

CHEMICAL NAME 205
819239 ACETIC ACID, 80% SOL, 55G

TRADE SECRET ☐ Yes ☒ No
If Subject to EPCRA, refer to instructions

COMMON NAME 207

EHS* ☐ Yes ☒ No 208 RS* ☐ Yes ☐ No

CAS# mixture 209

*If EHS or RS is "Yes", all amounts below must be in lb

FIRE CODE HAZARD CLASSES (Complete if required by CUPA)

HAZARDOUS MATERIAL TYPE (Check one item only) ☐ a. PURE ☒ b. MIXTURE ☐ c. WASTE 211

RADIOACTIVE ☐ Yes ☐ No 212 CURIES

PHYSICAL STATE (Check one item only) ☐ a. SOLID ☒ b. LIQUID ☐ c. GAS 214

LARGEST CONTAINER

MSDS HAZARD CATEGORIES (Check all that apply) ☐ a. FIRE ☐ b. REACTIVE ☐ c. PRESSURE RELEASE ☒ d. ACUTE HEALTH ☐ e. CHRONIC HEALTH

AVERAGE DAILY AMOUNT 217	MAXIMUM DAILY AMOUNT 218	ANNUAL WASTE AMOUNT 219	STATE WASTE CODE
608	9216	0	NA

UNITS* (Check one item only) ☐ a. GALLONS ☐ b. CUBIC FEET ☒ c. POUNDS ☐ d. TONS 223
* If EHS, amount must be in pounds

DAYS ON SITE: 365

STORAGE CONTAINER
☐ a. ABOVE GROUND TANK ☒ e. PLASTIC/NONMETALLIC DRUM ☐ i. FIBER DRUM ☐ m. GLASS BOTTLE ☐ q. RAIL CAR
☐ b. UNDERGROUND TANK ☒ f. CAN ☐ j. BAG ☒ n. PLASTIC BOTTLE ☐ r. OTHER
☐ c. TANK INSIDE BUILDING ☐ g. CARBOY ☐ k. BOX ☒ o. TOTE BIN
☐ d. STEEL DRUM ☐ h. SILO ☐ l. CYLINDER ☐ p. TANK WAGON

STORAGE PRESSURE ☒ a. AMBIENT ☐ b. ABOVE AMBIENT ☐ c. BELOW AMBIENT

STORAGE TEMPERATURE ☒ a. AMBIENT ☐ b. ABOVE AMBIENT ☐ c. BELOW AMBIENT ☐ d. CRYOGENIC

%WT	HAZARDOUS COMPONENT (For mixture or waste only)	EHS	RS 340b	CAS #
226	227	☐ Yes 228	☐ Yes	
230	231	☐ Yes 232	☐ Yes	
234	235	☐ Yes 236	☐ Yes	
238	239	☐ Yes 240	☐ Yes	
242	243	☐ Yes 244	☐ Yes	

Hazardous components are present at greater than 1% by weight if non-carcinogenic, or 0.1% by weight if carcinogenic, attach additional sheets of paper containing the required information.

ADDITIONAL LOCALLY COLLECTED INFORMATION

EPCRA, Please Sign Here
(Facilities reporting Chemicals subject to EPCRA reporting thresholds must sign each Chemical Description page for each EPCRA reported chemical.)

OFFICIAL USE ONLY DATE RECEIVED REVIEWED BY

UNIFIED PROGRAM (UP) FORM
HAZARDOUS MATERIALS INVENTORY – CHEMICAL DESCRIPTION (LACoCUPA Form 273

(see page per material per building

☒ ADD ☐ DELETE ☐ REVISE REPORTING YEAR 2005 203 Page of

I. FACILITY INFORMATION

BUSINESS NAME (Same as FACILITY NAME or DBA – Doing Business As)
Fuji Hunt Photographic Chemicals

CHEMICAL LOCATION 201
14820 Carmenita Rd #B Norwalk, CA 90650

CHEMICAL LOCATION CONFIDENTIAL (EPCRA) ☐ YES ☒ NO

FACILITY ID # F A 0 0 3 1 5 6 5

MAP# (optional) 202

GRID# (optional)

II. CHEMICAL INFORMATION

CHEMICAL NAME 205
818820 EC1 NEG VLR DEV/REP 4X10L

TRADE SECRET ☐ Yes ☒ No
(If subject to EPCRA, refer to instructions

COMMON NAME 207

EHS* ☐ Yes ☒ No 208 RS* ☐ Yes ☐ No

CAS# mixture 209

*If EHS or RS is "Yes", all amounts below must be in lbs

FIRE CODE HAZARD CLASSES (Complete if required by CUPA)

HAZARDOUS MATERIAL TYPE (Check one item only) ☐ a. PURE ☒ b. MIXTURE ☐ c. WASTE 211

RADIOACTIVE ☐ Yes ☐ No 212 CURIES

PHYSICAL STATE (Check one item only) ☐ a. SOLID ☒ b. LIQUID ☐ c. GAS 214

LARGEST CONTAINER

FED HAZARD CATEGORIES (Check all that apply) ☐ a. FIRE ☐ b. REACTIVE ☐ c. PRESSURE RELEASE ☒ d. ACUTE HEALTH ☐ e. CHRONIC HEALTH

AVERAGE DAILY AMOUNT 217	MAXIMUM DAILY AMOUNT 218	ANNUAL WASTE AMOUNT 219	STATE WASTE CODE
3360	6720	0	NA

UNITS* (Check one item only) ☐ a. GALLONS ☐ b. CUBIC FEET ☒ c. POUNDS ☐ d. TONS 221
* If EHS, amount must be in pounds

DAYS ON SITE: 365

STORAGE CONTAINER
☐ a. ABOVE GROUND TANK ☒ e. PLASTIC/NONMETALLIC DRUM ☐ i. FIBER DRUM ☐ m. GLASS BOTTLE ☐ q. RAIL CAR
☐ b. UNDERGROUND TANK ☒ f. CAN ☐ j. BAG ☒ n. PLASTIC BOTTLE ☐ r. OTHER
☐ c. TANK INSIDE BUILDING ☐ g. CARBOY ☐ k. BOX ☒ o. TOTE BIN
☐ d. STEEL DRUM ☐ h. SILO ☐ l. CYLINDER ☐ p. TANK WAGON

STORAGE PRESSURE ☒ a. AMBIENT ☐ b. ABOVE AMBIENT ☐ c. BELOW AMBIENT

STORAGE TEMPERATURE ☒ a. AMBIENT ☐ b. ABOVE AMBIENT ☐ c. BELOW AMBIENT ☐ d. CRYOGENIC

%WT	HAZARDOUS COMPONENT (For mixture or waste only)	EHS	RS 246b	CAS #
226	227	☐ Yes 228	☐ Yes	
230	231	☐ Yes 232	☐ Yes	
234	235	☐ Yes 236	☐ Yes	
238	239	☐ Yes 240	☐ Yes	
242	243	☐ Yes 244	☐ Yes	

re hazardous components are present at greater than 1% by weight if non-carcinogenic, or 0.1% by weight if carcinogenic, attach additional sheets of paper capturing the required information.

DITIONAL LOCALLY COLLECTED INFORMATION

CRA, Please Sign Here
ities reporting Chemicals subject to EPCRA reporting thresholds must sign each Chemical Description page for each EPCRA reported chemical.)

OFFICIAL USE ONLY

DATE RECEIVED

UNIFIED PROGRAM (UP) FORM
HAZARDOUS MATERIALS INVENTORY – CHEMICAL DESCRIPTION (LACoCUPA Form 273

(one page per material per building)

200 Page of

☒ ADD ☐ DELETE ☐ REVISE REPORTING YEAR 2005

I. FACILITY INFORMATION

BUSINESS NAME (Same as FACILITY NAME or DBA – Doing Business As)
Fuji Hunt Photographic Chemicals

CHEMICAL LOCATION 201
14820 Carmenita Rd #B Norwalk, CA 90650

CHEMICAL LOCATION CONFIDENTIAL (EPCRA) ☐ YES ☒ NO

FACILITY ID # F A 0 0 3 1 5 6 5

MAP# (optional) 203

GRID# (optional)

II. CHEMICAL INFORMATION

CHEMICAL NAME 205
818813 NEG FA FIXER REPL 4X2L

TRADE SECRET ☐ Yes ☒ No
If Subject to EPCRA, refer to instructions

COMMON NAME 207

EHS* ☐ Yes ☒ No 208 RS* ☐ Yes ☐ No

CAS# mixture 209

*If EHS or RS is "Yes", all amounts below must be in

FIRE CODE HAZARD CLASSES (Complete if required by CUPA)

HAZARDOUS MATERIAL TYPE (Check one item only) 211 ☐ a. PURE ☒ b. MIXTURE ☐ c. WASTE

RADIOACTIVE ☐ Yes ☐ No 212

CURIES

PHYSICAL STATE (Check one item only) 214 ☐ a. SOLID ☒ b. LIQUID ☐ c. GAS

LARGEST CONTAINER

FED HAZARD CATEGORIES (Check all that apply) ☐ a. FIRE ☐ b. REACTIVE ☐ c. PRESSURE RELEASE ☒ d. ACUTE HEALTH ☐ e. CHRONIC HEALTH

AVERAGE DAILY AMOUNT 217	MAXIMUM DAILY AMOUNT 218	ANNUAL WASTE AMOUNT 219	STATE WASTE CODE
5250	10500	0	NA

UNITS* (Check one item only) ☐ a. GALLONS ☐ b. CUBIC FEET ☒ c. POUNDS ☐ d. TONS
* If EHS, amount must be in pounds

221 DAYS ON SITE: 365

STORAGE CONTAINER ☐ a. ABOVE GROUND TANK ☒ e. PLASTIC/NONMETALLIC DRUM ☐ i. FIBER DRUM ☐ m. GLASS BOTTLE ☐ q. RAIL CAR
☐ b. UNDERGROUND TANK ☒ f. CAN ☐ j. BAG ☒ n. PLASTIC BOTTLE ☐ r. OTHER
☐ c. TANK INSIDE BUILDING ☐ g. CARBOY ☐ k. BOX ☒ o. TOTE BIN
☐ d. STEEL DRUM ☐ h. SILO ☐ l. CYLINDER ☐ p. TANK WAGON

STORAGE PRESSURE ☒ a. AMBIENT ☐ b. ABOVE AMBIENT ☐ c. BELOW AMBIENT

STORAGE TEMPERATURE ☒ a. AMBIENT ☐ b. ABOVE AMBIENT ☐ c. BELOW AMBIENT ☐ d. CRYOGENIC

%WT	HAZARDOUS COMPONENT (For mixture or waste only)	EHS	RS 246b	CAS #
1 226	227	☐ Yes 228	☐ Yes	
2 230	231	☐ Yes 232	☐ Yes	
3 234	235	☐ Yes 236	☐ Yes	
4 238	239	☐ Yes 240	☐ Yes	
5 242	243	☐ Yes 244	☐ Yes	

If more hazardous components are present at greater than 1% by weight if non-carcinogenic, or 0.1% by weight if carcinogenic, attach additional sheets of paper reporting the required informat

ADDITIONAL LOCALLY COLLECTED INFORMATION

If EPCRA, Please Sign Here
(Facilities reporting Chemicals subject to EPCRA reporting thresholds must sign each Chemical Description page for each EPCRA reported chemical.)

OFFICIAL USE ONLY	DATE RECEIVED	REVIEWED BY

HAZARDOUS MATERIALS INVENTORY – CHEMICAL DESCRIPTION (LACoCUPA Form 275)

(one page per material per building)

☒ ADD ☐ DELETE ☐ REVISE REPORTING YEAR 2005 | Page ___ of ___

I. FACILITY INFORMATION

BUSINESS NAME (Same as FACILITY NAME or DBA – Doing Business As)
Fuji Hunt Photographic Chemicals

CHEMICAL LOCATION
14820 Carmenita Rd. #B Norwalk, CA 90650

CHEMICAL LOCATION CONFIDENTIAL (EPCRA) ☐ YES ☒ NO

MAP# (optional) | GRID# (optional)

FACILITY ID # F A 0 0 3 1 5 6 5

II. CHEMICAL INFORMATION

CHEMICAL NAME
818812 NEG FA BLEACH REPL 4X2L

TRADE SECRET ☐ Yes ☒ No (If Subject to EPCRA, refer to instructions)

COMMON NAME

EHS* ☐ Yes ☒ No | RS* ☐ Yes ☐ No

*If EHS or RS is "Yes", all amounts below must be in

CAS# mixture

FIRE CODE HAZARD CLASSES (Complete if required by CUPA)

HAZARDOUS MATERIAL TYPE (Check one item only) ☐ a. PURE ☒ b. MIXTURE ☐ c. WASTE

RADIOACTIVE ☐ Yes ☐ No | CURIES

PHYSICAL STATE (Check one item only) ☐ a. SOLID ☒ b. LIQUID ☐ c. GAS

LARGEST CONTAINER

FED HAZARD CATEGORIES (Check all that apply) ☐ a. FIRE ☐ b. REACTIVE ☐ c. PRESSURE RELEASE ☒ d. ACUTE HEALTH ☐ e. CHRONIC HEALTH

AVERAGE DAILY AMOUNT	MAXIMUM DAILY AMOUNT	ANNUAL WASTE AMOUNT	STATE WASTE CODE
1584	3168	0	NA

UNITS* (Check one item only) ☐ a. GALLONS ☐ b. CUBIC FEET ☒ c. POUNDS ☐ d. TONS
* If EHS, amount must be in pounds

DAYS ON SITE: 365

STORAGE CONTAINER
☐ a. ABOVE GROUND TANK ☒ e. PLASTIC/NONMETALLIC DRUM ☐ i. FIBER DRUM ☐ m. GLASS BOTTLE ☐ q. RAIL CAR
☐ b. UNDERGROUND TANK ☒ f. CAN ☐ j. BAG ☒ n. PLASTIC BOTTLE ☐ r. OTHER
☐ c. TANK INSIDE BUILDING ☐ g. CARBOY ☐ k. BOX ☒ o. TOTE BIN
☐ d. STEEL DRUM ☐ h. SILO ☐ l. CYLINDER ☐ p. TANK WAGON

STORAGE PRESSURE ☒ a. AMBIENT ☐ b. ABOVE AMBIENT ☐ c. BELOW AMBIENT

STORAGE TEMPERATURE ☒ a. AMBIENT ☐ b. ABOVE AMBIENT ☐ c. BELOW AMBIENT ☐ d. CRYOGENIC

	%WT	HAZARDOUS COMPONENT (For mixture or waste only)	EHS	RS	CAS
1			☐ Yes	☐ Yes	
2			☐ Yes	☐ Yes	
3			☐ Yes	☐ Yes	
4			☐ Yes	☐ Yes	
5			☐ Yes	☐ Yes	

If more hazardous components are present at greater than 1% by weight if non-carcinogenic, or 0.1% by weight if carcinogenic, attach additional sheets of paper capturing the required informa

ADDITIONAL LOCALLY COLLECTED INFORMATION

COMPLETED

If EPCRA, Please Sign Here
(Facilities reporting Chemicals subject to EPCRA reporting thresholds must sign each Chemical Description page for each EPCRA reported chemical.)

OFFICIAL USE ONLY | DATE RECEIVED | REVIEWED BY

DIV	BN	STA	OTHER	DISTRICT	CUPA

UNIFIED PROGRAM (UP) FORM

HAZARDOUS MATERIALS INVENTORY – CHEMICAL DESCRIPTION (LACoCUPA Form 2731)

(one page per material per building at site)

☒ ADD ☐ DELETE ☐ REVISE REPORTING YEAR 2005 | Page of

I. FACILITY INFORMATION

BUSINESS NAME (Same as FACILITY NAME or DBA – Doing Business As)
Fuji Hunt Photographic Chemicals

CHEMICAL LOCATION
14820 Carmenita Rd. #B Norwalk, CA 90650

CHEMICAL LOCATION CONFIDENTIAL (EPCRA) ☐ YES ☒ NO

FACILITY ID # F A 0 0 3 1 5 6 5

MAP# (optional)

GRID# (optional)

II. CHEMICAL INFORMATION

CHEMICAL NAME
818776 NEGACOLOR LR DEV REP 2X12.5G

TRADE SECRET ☐ Yes ☒ No
If Subject to EPCRA, refer to instructions

COMMON NAME

EHS* ☐ Yes ☒ No RS* ☐ Yes ☐ No

CAS# mixture

*If EHS or RS is "Yes", all amounts below must be in lbs.

FIRE CODE HAZARD CLASSES (Complete if required by CUPA)

HAZARDOUS MATERIAL TYPE (Check one item only) ☐ a. PURE ☒ b. MIXTURE ☐ c. WASTE

RADIOACTIVE ☐ Yes ☐ No

CURIES

PHYSICAL STATE (Check one item only) ☐ a. SOLID ☒ b. LIQUID ☐ c. GAS

LARGEST CONTAINER

FED HAZARD CATEGORIES (Check all that apply) ☐ a. FIRE ☐ b. REACTIVE ☐ c. PRESSURE RELEASE ☒ d. ACUTE HEALTH ☐ e. CHRONIC HEALTH

AVERAGE DAILY AMOUNT	MAXIMUM DAILY AMOUNT	ANNUAL WASTE AMOUNT	STATE WASTE CODE
744	1488	0	NA

UNITS* (Check one item only) ☐ a. GALLONS ☐ b. CUBIC FEET ☒ c. POUNDS ☐ d. TONS
* If EHS, amount must be in pounds

DAYS ON SITE: 365

STORAGE CONTAINER
☐ a. ABOVE GROUND TANK ☒ e. PLASTIC/NONMETALLIC DRUM ☐ i. FIBER DRUM ☐ m. GLASS BOTTLE ☐ q. RAIL CAR
☐ b. UNDERGROUND TANK ☒ f. CAN ☐ j. BAG ☒ n. PLASTIC BOTTLE ☐ r. OTHER
☐ c. TANK INSIDE BUILDING ☐ g. CARBOY ☐ k. BOX ☒ o. TOTE BIN
☐ d. STEEL DRUM ☐ h. BIN ☐ l. CYLINDER ☐ p. TANK WAGON

STORAGE PRESSURE ☒ a. AMBIENT ☐ b. ABOVE AMBIENT ☐ c. BELOW AMBIENT

STORAGE TEMPERATURE ☒ a. AMBIENT ☐ b. ABOVE AMBIENT ☐ c. BELOW AMBIENT ☐ d. CRYOGENIC

	%WT	HAZARDOUS COMPONENT (For mixture or waste only)	EHS	RS	CAS #
1			☐ Yes	☐ Yes	
2			☐ Yes	☐ Yes	
3			☐ Yes	☐ Yes	
4			☐ Yes	☐ Yes	
5			☐ Yes	☐ Yes	

If more hazardous components are present at greater than 1% by weight if non-carcinogenic, or 0.1% by weight if carcinogenic, attach additional sheets of paper capturing the required information.

ADDITIONAL LOCALLY COLLECTED INFORMATION

(EPCRA, Please Sign Here
Facilities reporting Chemicals subject to EPCRA reporting thresholds must sign each Chemical Description page for each EPCRA reported chemical.)

OFFICIAL USE ONLY	DATE RECEIVED	REVIEWED BY

DIV	BN	STA	OTHER	DISTRICT	CUPA	PA

☒ ADD ☐ DELETE ☐ REVISE REPORTING YEAR 2005 200 Page

I. FACILITY INFORMATION

NESS NAME (Same as FACILITY NAME or DBA – Doing Business As)
Hunt Photographic Chemicals

MICAL LOCATION 201
Carmenita Rd. #B Norwalk, CA 90650

CHEMICAL LOCATION CONFIDENTIAL (EPCRA) ☐ YES ☒ NO

LITY ID # F A 0 0 3 1 5 6 5

MAP# (optional) 203

GRID# (optional)

II. CHEMICAL INFORMATION

HICAL NAME 205
75 NEGACOLOR LR DEV REP 2X10L

TRADE SECRET ☐ Yes ☒ No
If Subject to EPCRA, refer to instructions

ION NAME 207
mixture

EHS* ☐ Yes ☒ No 208 RS* ☐ Yes ☐ N

209 *If EHS or RS is "Yes", all amounts below must be

CODE HAZARD CLASSES (Complete if required by CUPA)

DOUS MATERIAL (Check one item only) ☐ a. PURE ☒ b. MIXTURE ☐ c. WASTE 211

RADIOACTIVE ☐ Yes ☐ No 212 CURIES

AL STATE (ne item only) ☐ a. SOLID ☒ b. LIQUID ☐ c. GAS 214

LARGEST CONTAINER

ZARD CATEGORIES (l that apply) ☐ a. FIRE ☐ b. REACTIVE ☐ c. PRESSURE RELEASE ☒ d. ACUTE HEALTH ☐ e. CHRONIC HEALTH

E DAILY AMOUNT 217

MAXIMUM DAILY AMOUNT 218
4970

ANNUAL WASTE AMOUNT 219
0

STATE WASTE CODE
NA

e item only) ☐ a. GALLONS ☐ b. CUBIC FEET ☒ c. POUNDS ☐ d. TONS 221
* If EHS, amount must be in pounds

DAYS ON SITE:
365

NER ☐ a. ABOVE GROUND TANK ☒ e. PLASTIC/NONMETALLIC DRUM ☐ i. FIBER DRUM ☐ m. GLASS BOTTLE ☐ q. RAIL CAR
☐ b. UNDERGROUND TANK ☒ f. CAN ☐ j. BAG ☒ n. PLASTIC BOTTLE ☐ r. OTHER
☐ c. TANK INSIDE BUILDING ☐ g. CARBOY ☐ k. BOX ☒ o. TOTE BIN
☐ d. STEEL DRUM ☐ h. SILO ☐ l. CYLINDER ☐ p. TANK WAGON

PRESSURE ☒ a. AMBIENT ☐ b. ABOVE AMBIENT ☐ c. BELOW AMBIENT

TEMPERATURE ☒ a. AMBIENT ☐ b. ABOVE AMBIENT ☐ c. BELOW AMBIENT ☐ d. CRYOGENIC

T	HAZARDOUS COMPONENT (For mixture or waste only)	EHS	RS 246	CAS #
226	227	☐Yes 228	☐Yes	
230	231	☐Yes 232	☐Yes	
234	235	☐Yes 236	☐Yes	
238	239	☐Yes 240	☐Yes	
242	243	☐Yes 244	☐Yes	

ous components are present at greater than 1% by weight if non-carcinogenic, or 0.1% by weight if carcinogenic, attach additional sheets of paper containing the required information.

AL LOCALLY COLLECTED INFORMATION

ease Sign Here
porting Chemicals subject to EPCRA reporting thresholds must sign each Chemical Description page for each EPCRA reported chemical.)

OFFICIAL USE

ARDOUS MATERIALS INVENTORY – CHEMICAL DESCRIPTION (EPCRA)

(one page per material per building)

200 | Page of

☒ ADD ☐ DELETE ☐ REVISE REPORTING YEAR 2005

I. FACILITY INFORMATION

S NAME (Same as FACILITY NAME or DBA – Doing Business As)

t Photographic Chemicals

301 CHEMICAL LOCATION CONFIDENTIAL (EPCRA) ☐ YES ☒ NO

AL LOCATION

nenita Rd #B Norwalk, CA 90650

MAP# (optional) 303 GRID# (optional)

ID # F A 0 0 3 1 5 6 5

II. CHEMICAL INFORMATION

305 TRADE SECRET ☐ Yes ☒ No

If Subject to EPCRA, refer to instructions

AL NAME

EC NEG UNILEC LR FIX/RP 137.5G

307 EHS* ☐ Yes ☒ No 308 RS* ☐ Yes ☐ No

NAME

309 *If EHS or RS is "Yes", all amounts below must be in lb

cture

E HAZARD CLASSES (Complete if required by CUPA)

US MATERIAL (k one item only) ☐ a. PURE ☒ b. MIXTURE ☐ c. WASTE 211 RADIOACTIVE ☐ Yes ☐ No 212 CURIES

STATE (tem only) ☐ a. SOLID ☒ b. LIQUID ☐ c. GAS 214 LARGEST CONTAINER

RD CATEGORIES (at apply) ☐ a. FIRE ☐ b. REACTIVE ☐ c. PRESSURE RELEASE ☒ d. ACUTE HEALTH ☐ e. CHRONIC HEALTH

217 DAILY AMOUNT	218 MAXIMUM DAILY AMOUNT	219 ANNUAL WASTE AMOUNT	STATE WASTE CODE
	39552	0	NA

221 DAYS ON SITE: 365

tem only) ☐ a. GALLONS ☐ b. CUBIC FEET ☒ c. POUNDS ☐ d. TONS

* If EHS, amount must be in pounds

R ☐ a. ABOVE GROUND TANK ☒ c. PLASTIC/NONMETALLIC DRUM ☐ i. FIBER DRUM ☐ m. GLASS BOTTLE ☐ q. RAIL CAR
☐ b. UNDERGROUND TANK ☒ f. CAN ☐ j. BAG ☒ n. PLASTIC BOTTLE ☐ r. OTHER
☐ c. TANK INSIDE BUILDING ☐ g. CARBOY ☐ k. BOX ☒ o. TOTE BIN
☐ d. STEEL DRUM ☐ h. SILO ☐ l. CYLINDER ☐ p. TANK WAGON

PRESSURE ☒ a. AMBIENT ☐ b. ABOVE AMBIENT ☐ c. BELOW AMBIENT

TEMPERATURE ☒ a. AMBIENT ☐ b. ABOVE AMBIENT ☐ c. BELOW AMBIENT ☐ d. CRYOGENIC

T	HAZARDOUS COMPONENT (For mixture or waste only)	EHS	RS 246b	CAS #
226	227	☐ Yes 228	☐ Yes	
230	231	☐ Yes 232	☐ Yes	
234	235	☐ Yes 236	☐ Yes	
238	239	☐ Yes 240	☐ Yes	
242	243	☐ Yes 244	☐ Yes	

dous components are present at greater than 1% by weight if non-carcinogenic, or 0.1% by weight if carcinogenic, attach additional sheets of paper capturing the required information.

AL LOCALLY COLLECTED INFORMATION

COMPLETED

Please Sign Here

eporting Chemicals subject to EPCRA reporting thresholds must sign each Chemical Description page for each EPCRA reported chemical.)

ZARDOUS MATERIALS INVENTORY – CHEMICAL DESCRIPTION (LACoCUPA Form 27

☒ ADD ☐ DELETE ☐ REVISE REPORTING YEAR 2005

I. FACILITY INFORMATION

ESS NAME (Same as FACILITY NAME or DBA – Doing Business As)

unt Photographic Chemicals

CAL LOCATION

Carmenita Rd. #B Norwalk, CA 90650

CHEMICAL LOCATION CONFIDENTIAL (EPCRA) ☐ YES ☒ NO

TY ID # F A 0 0 3 1 5 6 5

MAP# (optional)

GRID# (optional)

II. CHEMICAL INFORMATION

CAL NAME

6 NEGACOLOR RA FIX 4X10L

TRADE SECRET ☐ Yes ☒ No

If Subject to EPCRA, refer to instructions

ON NAME

EHS* ☐ Yes ☒ No RS* ☐ Yes ☐ No

ixture

*If EHS or RS is "Yes", all amounts below must be in

DE HAZARD CLASSES (Complete if required by CUPA)

OUS MATERIAL (eck one item only) ☐ a. PURE ☒ b. MIXTURE ☐ c. WASTE

RADIOACTIVE ☐ Yes ☐ No CURIES

AL STATE (e item only) ☐ a. SOLID ☒ b. LIQUID ☐ c. GAS

LARGEST CONTAINER

ARD CATEGORIES (that apply) ☐ a. FIRE ☐ b. REACTIVE ☐ c. PRESSURE RELEASE ☒ d. ACUTE HEALTH ☐ e. CHRONIC HEALTH

E DAILY AMOUNT

MAXIMUM DAILY AMOUNT: 35008

ANNUAL WASTE AMOUNT: 0

STATE WASTE CODE: NA

☐ a. GALLONS ☐ b. CUBIC FEET ☒ c. POUNDS ☐ d. TONS (e item only)

* If EHS, amount must be in pounds

DAYS ON SITE: 365

ER ☐ a. ABOVE GROUND TANK ☒ e. PLASTIC/NONMETALLIC DRUM ☐ i. FIBER DRUM ☐ m. GLASS BOTTLE ☐ q. RAIL CAR
☐ b. UNDERGROUND TANK ☒ f. CAN ☐ j. BAG ☒ n. PLASTIC BOTTLE ☐ r. OTHER
☐ c. TANK INSIDE BUILDING ☐ g. CARBOY ☐ k. BOX ☒ o. TOTE BIN
☐ d. STEEL DRUM ☐ h. SILO ☐ l. CYLINDER ☐ p. TANK WAGON

PRESSURE ☒ a. AMBIENT ☐ b. ABOVE AMBIENT ☐ c. BELOW AMBIENT

TEMPERATURE ☒ a. AMBIENT ☐ b. ABOVE AMBIENT ☐ c. BELOW AMBIENT ☐ d. CRYOGENIC

T	HAZARDOUS COMPONENT (For mixture or waste only)	EHS	RS	CAS #
226	227	☐ Yes 228	☐ Yes	
230	231	☐ Yes 232	☐ Yes	
234	235	☐ Yes 236	☐ Yes	
238	239	☐ Yes 240	☐ Yes	
242	243	☐ Yes 244	☐ Yes	

ose components are present at greater than 1% by weight if non-carcinogenic, or 0.1% by weight if carcinogenic, attach additional sheets of paper capturing the required informatio

AL LOCALLY COLLECTED INFORMATION

Please Sign Here

eporting Chemicals subject to EPCRA reporting thresholds must sign each Chemical Description page for each EPCRA reported chemical.)

UNIFIED PROGRAM (UP) FORM
HAZARDOUS MATERIALS INVENTORY – CHEMICAL DESCRIPTION (LACoCUPA Form

☒ ADD ☐ DELETE ☐ REVISE REPORTING YEAR 2005

I. FACILITY INFORMATION

BUSINESS NAME (Same as FACILITY NAME or DBA – Doing Business As)
Fuji Hunt Photographic Chemicals

CHEMICAL LOCATION
14820 Carmenita Rd. #B Norwalk, CA 90650

CHEMICAL LOCATION CONFIDENTIAL (EPCRA) ☐ YES ☒ NO

FACILITY ID # F A 0 0 3 1 5 6 5

MAP# (optional) GRID# (optional)

II. CHEMICAL INFORMATION

CHEMICAL NAME
818599 NEGACOLOR VLR DEV PART C 30G

TRADE SECRET ☐ Yes ☒ No
If Subject to EPCRA, refer to instructions

COMMON NAME

EHS* ☐ Yes ☒ No RS* ☐ Yes ☐

CAS# mixture

*If EHS or RS is "Yes", all amounts below must

FIRE CODE HAZARD CLASSES (Complete if required by CUPA)

HAZARDOUS MATERIAL TYPE (Check one item only) ☐ a. PURE ☒ b. MIXTURE ☐ c. WASTE

RADIOACTIVE ☐ Yes ☐ No CURIES

PHYSICAL STATE (Check one item only) ☐ a. SOLID ☒ b. LIQUID ☐ c. GAS

LARGEST CONTAINER

FED HAZARD CATEGORIES (Check all that apply) ☐ a. FIRE ☐ b. REACTIVE ☐ c. PRESSURE RELEASE ☒ d. ACUTE HEALTH ☐ e. CHRONIC HEALTH

AVERAGE DAILY AMOUNT	MAXIMUM DAILY AMOUNT	ANNUAL WASTE AMOUNT	STATE WASTE C
624	1248	0	NA

UNITS* (Check one item only) ☐ a. GALLONS ☐ b. CUBIC FEET ☒ c. POUNDS ☐ d. TONS
* If EHS, amount must be in pounds

DAYS ON SITE: 365

STORAGE CONTAINER
☐ a. ABOVE GROUND TANK ☒ e. PLASTIC/NONMETALLIC DRUM ☐ i. FIBER DRUM ☐ m. GLASS BOTTLE ☐ q. RAIL CAR
☐ b. UNDERGROUND TANK ☒ f. CAN ☐ j. BAG ☒ n. PLASTIC BOTTLE ☐ r. OTHER
☐ c. TANK INSIDE BUILDING ☐ g. CARBOY ☐ k. BOX ☒ o. TOTE BIN
☐ d. STEEL DRUM ☐ h. SILO ☐ l. CYLINDER ☐ p. TANK WAGON

STORAGE PRESSURE ☒ a. AMBIENT ☐ b. ABOVE AMBIENT ☐ c. BELOW AMBIENT

STORAGE TEMPERATURE ☒ a. AMBIENT ☐ b. ABOVE AMBIENT ☐ c. BELOW AMBIENT ☐ d. CRYOGENIC

	%WT	HAZARDOUS COMPONENT (For mixture or waste only)	EHS	RS
1			☐ Yes	☐ Yes
2			☐ Yes	☐ Yes
3			☐ Yes	☐ Yes
4			☐ Yes	☐ Yes
5			☐ Yes	☐ Yes

If more hazardous components are present at greater than 1% by weight if non-carcinogenic, or 0.1% by weight if carcinogenic, attach additional sheets of paper capturing the required

ADDITIONAL LOCALLY COLLECTED INFORMATION

COMPLETE

If EPCRA, Please Sign Here
(Facilities reporting Chemicals subject to EPCRA reporting thresholds must sign each Chemical Description page for each EPCRA reported che

OFFICIAL USE ONLY DATE RECEIVED REVIEWED BY

UNIFIED PROGRAM (UP) FORM
HAZARDOUS MATERIALS INVENTORY – CHEMICAL DESCRIPTION (LACoCUPA Form 2731)

(one page per material per building or area)

☒ ADD ☐ DELETE ☐ REVISE REPORTING YEAR 2005 | Page: of

I. FACILITY INFORMATION

BUSINESS NAME (Same as FACILITY NAME or DBA – Doing Business As)
Fuji Hunt Photographic Chemicals

CHEMICAL LOCATION
4820 Carmenita Rd. #B Norwalk, CA 90650

CHEMICAL LOCATION CONFIDENTIAL (EPCRA) ☐ YES ☒ NO

FACILITY ID # F A 0 0 3 1 5 6 5 | MAP# (optional) | GRID# (optional)

II. CHEMICAL INFORMATION

CHEMICAL NAME
18598 NEGACOLOR VLR DEV PART B 30G

TRADE SECRET ☐ Yes ☒ No (If Subject to EPCRA, refer to instructions)

COMMON NAME

EHS* ☐ Yes ☒ No | RS* ☐ Yes ☐ No

CAS# mixture

*If EHS or RS is "Yes", all amounts below must be in lbs.

FIRE CODE HAZARD CLASSES (Complete if required by CUPA)

HAZARDOUS MATERIAL TYPE (Check one item only) ☐ a. PURE ☒ b. MIXTURE ☐ c. WASTE

RADIOACTIVE ☐ Yes ☐ No | CURIES

PHYSICAL STATE (Check one item only) ☐ a. SOLID ☒ b. LIQUID ☐ c. GAS

LARGEST CONTAINER

HEALTH HAZARD CATEGORIES (Check all that apply) ☐ a. FIRE ☐ b. REACTIVE ☐ c. PRESSURE RELEASE ☒ d. ACUTE HEALTH ☐ e. CHRONIC HEALTH

AVERAGE DAILY AMOUNT	MAXIMUM DAILY AMOUNT	ANNUAL WASTE AMOUNT	STATE WASTE CODE
8	1216	0	NA

UNITS* (Check one item only) ☐ a. GALLONS ☐ b. CUBIC FEET ☒ c. POUNDS ☐ d. TONS
* If EHS, amount must be in pounds

DAYS ON SITE: 365

TYPE OF STORAGE CONTAINER
☐ a. ABOVE GROUND TANK ☒ e. PLASTIC/NONMETALLIC DRUM ☐ i. FIBER DRUM ☐ m. GLASS BOTTLE ☐ q. RAIL CAR
☐ b. UNDERGROUND TANK ☒ f. CAN ☐ j. BAG ☒ n. PLASTIC BOTTLE ☐ r. OTHER
☐ c. TANK INSIDE BUILDING ☐ g. CARBOY ☐ k. BOX ☒ o. TOTE BIN
☐ d. STEEL DRUM ☐ h. SILO ☐ l. CYLINDER ☐ p. TANK WAGON

STORAGE PRESSURE ☒ a. AMBIENT ☐ b. ABOVE AMBIENT ☐ c. BELOW AMBIENT

STORAGE TEMPERATURE ☒ a. AMBIENT ☐ b. ABOVE AMBIENT ☐ c. BELOW AMBIENT ☐ d. CRYOGENIC

%WT	HAZARDOUS COMPONENT (For mixture or waste only)	EHS	RS	CAS #
226		227 ☐ Yes	228 ☐ Yes	
230		231 ☐ Yes	232 ☐ Yes	
234		235 ☐ Yes	236 ☐ Yes	
238		239 ☐ Yes	240 ☐ Yes	
242		243 ☐ Yes	244 ☐ Yes	

Hazardous components are present at greater than 1% by weight if non-carcinogenic, or 0.1% by weight if carcinogenic, attach additional sheets of paper capturing the required information.

ADDITIONAL LOCALLY COLLECTED INFORMATION

EPCRA, Please Sign Here
(Facilities reporting Chemicals subject to EPCRA reporting thresholds must sign each Chemical Description page for each EPCRA reported chemical.)

UNIFIED PROGRAM (UP) FORM
HAZARDOUS MATERIALS INVENTORY – CHEMICAL DESCRIPTION (LACoCUPA Form 2731)

☒ ADD ☐ DELETE ☐ REVISE REPORTING YEAR 2005 | Page of

I. FACILITY INFORMATION

BUSINESS NAME (Same as FACILITY NAME or DBA – Doing Business As)
Fuji Hunt Photographic Chemicals

CHEMICAL LOCATION
14820 Carmenita Rd. #B Norwalk, CA 90650

CHEMICAL LOCATION CONFIDENTIAL (EPCRA) ☐ YES ☒ NO

FACILITY ID # F A 0 0 3 1 5 6 5

MAP# (optional) GRID# (optional)

II. CHEMICAL INFORMATION

CHEMICAL NAME
818595 NEGACOLOR VLR DEV PART A 55G

TRADE SECRET ☐ Yes ☒ No
If Subject to EPCRA, refer to instructions

COMMON NAME

EHS* ☐ Yes ☒ No RS* ☐ Yes ☐ No

CAS# mixture

*If EHS or RS is "Yes", all amounts below must be in lbs.

FIRE CODE HAZARD CLASSES (Complete if required by CUPA)

HAZARDOUS MATERIAL TYPE (Check one item only) ☐ a. PURE ☒ b. MIXTURE ☐ c. WASTE

RADIOACTIVE ☐ Yes ☐ No CURIES

PHYSICAL STATE (Check one item only) ☐ a. SOLID ☒ b. LIQUID ☐ c. GAS

LARGEST CONTAINER

HAZARD CATEGORIES (Check all that apply) ☐ a. FIRE ☐ b. REACTIVE ☐ c. PRESSURE RELEASE ☒ d. ACUTE HEALTH ☐ e. CHRONIC HEALTH

AVERAGE DAILY AMOUNT	MAXIMUM DAILY AMOUNT	ANNUAL WASTE AMOUNT	STATE WASTE CODE
086	8172	0	NA

UNITS* (Check one item only) ☐ a. GALLONS ☐ b. CUBIC FEET ☒ c. POUNDS ☐ d. TONS
* IF EHS, amount must be in pounds

DAYS ON SITE: 365

STORAGE CONTAINER
☐ a. ABOVE GROUND TANK ☒ e. PLASTIC/NONMETALLIC DRUM ☐ i. FIBER DRUM ☐ m. GLASS BOTTLE ☐ q. RAIL CAR
☐ b. UNDERGROUND TANK ☒ f. CAN ☐ j. BAG ☒ n. PLASTIC BOTTLE ☐ r. OTHER
☐ c. TANK INSIDE BUILDING ☐ g. CARBOY ☐ k. BOX ☒ o. TOTE BIN
☐ d. STEEL DRUM ☐ h. SILO ☐ l. CYLINDER ☐ p. TANK WAGON

STORAGE PRESSURE ☒ a. AMBIENT ☐ b. ABOVE AMBIENT ☐ c. BELOW AMBIENT

STORAGE TEMPERATURE ☒ a. AMBIENT ☐ b. ABOVE AMBIENT ☐ c. BELOW AMBIENT ☐ d. CRYOGENIC

%WT	HAZARDOUS COMPONENT (For mixture or waste only)	EHS	RS	CAS #
		☐ Yes	☐ Yes	
		☐ Yes	☐ Yes	
		☐ Yes	☐ Yes	
		☐ Yes	☐ Yes	
		☐ Yes	☐ Yes	

Hazardous components are present at greater than 1% by weight if non-carcinogenic, or 0.1% by weight if carcinogenic, attach additional sheets of paper capturing the required information.

ADDITIONAL LOCALLY COLLECTED INFORMATION

COMPLETE

, Please Sign Here
reporting Chemicals subject to EPCRA reporting thresholds must sign each Chemical Description page for each EPCRA reported chemical.)

OFFICIAL USE ONLY

UNIFIED PROGRAM (UP) FORM
HAZARDOUS MATERIALS INVENTORY – CHEMICAL DESCRIPTION (LACoCUPA Form 2731)

☒ ADD ☐ DELETE ☐ REVISE REPORTING YEAR 2005

I. FACILITY INFORMATION

BUSINESS NAME (Same as FACILITY NAME or DBA – Doing Business As)
Fuji Hunt Photographic Chemicals

CHEMICAL LOCATION
14820 Carmenita Rd. #B Norwalk, CA 90650

CHEMICAL LOCATION CONFIDENTIAL (EPCRA) ☐ YES ☒ NO

FACILITY ID # F A 0 0 3 1 5 6 5

MAP# (optional)

GRID# (optional)

II. CHEMICAL INFORMATION

CHEMICAL NAME
817623 PRO6 RINSE PLUS 500G

TRADE SECRET ☐ Yes ☒ No
If Subject to EPCRA, refer to instructions

COMMON NAME

EHS* ☐ Yes ☒ No RS* ☐ Yes ☐ No

CAS# mixture

*If EHS or RS is "Yes", all amounts below must be in lbs.

FIRE CODE HAZARD CLASSES (Complete if required by CUPA)

HAZARDOUS MATERIAL TYPE (Check one item only) ☐ a. PURE ☒ b. MIXTURE ☐ c. WASTE

RADIOACTIVE ☐ Yes ☐ No CURIES

PHYSICAL STATE (Check one item only) ☐ a. SOLID ☒ b. LIQUID ☐ c. GAS

LARGEST CONTAINER

FED HAZARD CATEGORIES (Check all that apply) ☐ a. FIRE ☐ b. REACTIVE ☐ c. PRESSURE RELEASE ☒ d. ACUTE HEALTH ☐ e. CHRONIC HEALTH

AVERAGE DAILY AMOUNT	MAXIMUM DAILY AMOUNT	ANNUAL WASTE AMOUNT	STATE WASTE CODE
1320	2640	0	NA

UNITS* (Check one item only) ☐ a. GALLONS ☐ b. CUBIC FEET ☒ c. POUNDS ☐ d. TONS
* If EHS, amount must be in pounds

DAYS ON SITE: 365

STORAGE CONTAINER
☐ a. ABOVE GROUND TANK ☒ e. PLASTIC/NONMETALLIC DRUM ☐ i. FIBER DRUM ☐ m. GLASS BOTTLE ☐ q. RAIL CAR
☐ b. UNDERGROUND TANK ☒ f. CAN ☐ j. BAG ☒ n. PLASTIC BOTTLE ☐ r. OTHER
☐ c. TANK INSIDE BUILDING ☐ g. CARBOY ☐ k. BOX ☒ o. TOTE BIN
☐ d. STEEL DRUM ☐ h. SILO ☐ l. CYLINDER ☐ p. TANK WAGON

STORAGE PRESSURE ☒ a. AMBIENT ☐ b. ABOVE AMBIENT ☐ c. BELOW AMBIENT

STORAGE TEMPERATURE ☒ a. AMBIENT ☐ b. ABOVE AMBIENT ☐ c. BELOW AMBIENT ☐ d. CRYOGENIC

%WT	HAZARDOUS COMPONENT (For mixture or waste only)	EHS	RS	CAS #
226	227	☐ Yes 228	☐ Yes	
230	231	☐ Yes 232	☐ Yes	
234	235	☐ Yes 236	☐ Yes	
238	239	☐ Yes 240	☐ Yes	
242	243	☐ Yes 244	☐ Yes	

If more hazardous components are present at greater than 1% by weight if non-carcinogenic, or 0.1% by weight if carcinogenic, attach additional sheets of paper capturing the required information

ADDITIONAL LOCALLY COLLECTED INFORMATION

COMPLETED

EPCRA, Please Sign Here
(Facilities reporting Chemicals subject to EPCRA reporting thresholds must sign each Chemical Description page for each EPCRA reported chemical.)

OFFICIAL USE ONLY	DATE RECEIVED	REVIEWED BY

UNIFIED PROGRAM (UP) FORM
HAZARDOUS MATERIALS INVENTORY – CHEMICAL DESCRIPTION (LACoCUPA Form 2731)

(one page per material per building or area)

☒ ADD ☐ DELETE ☐ REVISE REPORTING YEAR 2005 | Page of

I. FACILITY INFORMATION

BUSINESS NAME (Same as FACILITY NAME or DBA – Doing Business As)
Fuji Hunt Photographic Chemicals

CHEMICAL LOCATION
14820 Carmenita Rd. #B Norwalk, CA 90650

CHEMICAL LOCATION CONFIDENTIAL (EPCRA) ☐ YES ☒ NO

FACILITY ID # F A 0 0 3 1 5 6 5

MAP# (optional) | GRID# (optional)

II. CHEMICAL INFORMATION

CHEMICAL NAME
817611 PROG CONDITIONER PLUS 50G

TRADE SECRET ☐ Yes ☒ No
If Submit to EPCRA, refer to instructions

COMMON NAME

CAS# mixture

EHS* ☐ Yes ☒ No | RS* ☐ Yes ☐ No

*If EHS or RS is "Yes", all amounts below must be in lbs.

FIRE CODE HAZARD CLASSES (Complete if required by CUPA)

HAZARDOUS MATERIAL TYPE (Check one item only) ☐ a. PURE ☒ b. MIXTURE ☐ c. WASTE

RADIOACTIVE ☐ Yes ☐ No | CURIES

PHYSICAL STATE (Check one item only) ☐ a. SOLID ☒ b. LIQUID ☐ c. GAS

LARGEST CONTAINER

HAZARD CATEGORIES (Check all that apply) ☐ a. FIRE ☐ b. REACTIVE ☐ c. PRESSURE RELEASE ☒ d. ACUTE HEALTH ☐ e. CHRONIC HEALTH

AVERAGE DAILY AMOUNT	MAXIMUM DAILY AMOUNT	ANNUAL WASTE AMOUNT	STATE WASTE CODE
28	6656	0	NA

UNIT* (Check one item only) ☐ a. GALLONS ☐ b. CUBIC FEET ☒ c. POUNDS ☐ d. TONS
* If EHS, amount must be in pounds

DAYS ON SITE: 365

STORAGE CONTAINER(S) ☐ a. ABOVE GROUND TANK ☒ e. PLASTIC/NONMETALLIC DRUM ☐ i. FIBER DRUM ☐ m. GLASS BOTTLE ☐ q. RAIL CAR
☐ b. UNDERGROUND TANK ☒ f. CAN ☐ j. BAG ☒ n. PLASTIC BOTTLE ☐ r. OTHER
☐ c. TANK INSIDE BUILDING ☐ g. CARBOY ☐ k. BOX ☒ o. TOTE BIN
☐ d. STEEL DRUM ☐ h. SILO ☐ l. CYLINDER ☐ p. TANK WAGON

STORAGE PRESSURE ☒ a. AMBIENT ☐ b. ABOVE AMBIENT ☐ c. BELOW AMBIENT

STORAGE TEMPERATURE ☒ a. AMBIENT ☐ b. ABOVE AMBIENT ☐ c. BELOW AMBIENT ☐ d. CRYOGENIC

%WT	HAZARDOUS COMPONENT (For mixture or waste only)	EHS	RS	CAS #
		☐ Yes	☐ Yes	
		☐ Yes	☐ Yes	
		☐ Yes	☐ Yes	
		☐ Yes	☐ Yes	
		☐ Yes	☐ Yes	

Hazardous components are present at greater than 1% by weight if non-carcinogenic or 0.1% by weight if carcinogenic, attach additional sheets of paper capturing the required information.

ADDITIONAL LOCALLY COLLECTED INFORMATION

Please Sign Here
Reporting Chemicals subject to EPCRA reporting thresholds must sign each Chemical Description page for each EPCRA

OFFICIAL USE ONLY | DATE RECEIVED

UNIFIED PROGRAM (UP) FORM
HAZARDOUS MATERIALS INVENTORY – CHEMICAL DESCRIPTION (LACoCUPA Form 2731)

☒ ADD ☐ DELETE ☐ REVISE REPORTING YEAR 2005 | Page of

I. FACILITY INFORMATION

BUSINESS NAME (Same as FACILITY NAME or DBA – Doing Business As)
Fuji Hunt Photographic Chemicals

CHEMICAL LOCATION
14820 Carmenita Rd #B Norwalk, CA 90650

CHEMICAL LOCATION CONFIDENTIAL (EPCRA) ☐ YES ☒ NO

FACILITY ID # F A 0 0 3 1 5 6 5

MAP# (optional) GRID# (optional)

II. CHEMICAL INFORMATION

CHEMICAL NAME
817573 PRO 6 BLEACH REPL. SG

TRADE SECRET ☐ Yes ☒ No
(If claimed in EPCRA, refer to instructions)

COMMON NAME

EHS* ☐ Yes ☒ No RS* ☐ Yes ☐ No

CAS# mixture

*If EHS or RS is "Yes", all amounts below must be in lbs.

FIRE CODE HAZARD CLASSES (Complete if required by CUPA)

HAZARDOUS MATERIAL TYPE (Check one item only) ☐ a. PURE ☒ b. MIXTURE ☐ c. WASTE

RADIOACTIVE ☐ Yes ☐ No CURIES

PHYSICAL STATE (Check one item only) ☐ a. SOLID ☒ b. LIQUID ☐ c. GAS

LARGEST CONTAINER

FED HAZARD CATEGORIES (Check all that apply) ☐ a. FIRE ☐ b. REACTIVE ☐ c. PRESSURE RELEASE ☒ d. ACUTE HEALTH ☐ e. CHRONIC HEALTH

AVERAGE DAILY AMOUNT	MAXIMUM DAILY AMOUNT	ANNUAL WASTE AMOUNT	STATE WASTE CODE
4648	9296	0	NA

UNITS* (Check one item only) ☐ a. GALLONS ☐ b. CUBIC FEET ☒ c. POUNDS ☐ d. TONS
*If EHS, amount must be in pounds

DAYS ON SITE: 365

STORAGE CONTAINER
☐ a. ABOVE GROUND TANK ☒ c. PLASTIC/NONMETALLIC DRUM ☐ i. FIBER DRUM ☐ m. GLASS BOTTLE ☐ q. RAIL CAR
☐ b. UNDERGROUND TANK ☒ f. CAN ☐ j. BAG ☒ n. PLASTIC BOTTLE ☐ r. OTHER
☐ c. TANK INSIDE BUILDING ☐ g. CARBOY ☐ k. BOX ☒ o. TOTE BIN
☐ d. STEEL DRUM ☐ h. SILO ☐ l. CYLINDER ☐ p. TANK WAGON

STORAGE PRESSURE ☒ a. AMBIENT ☐ b. ABOVE AMBIENT ☐ c. BELOW AMBIENT

STORAGE TEMPERATURE ☒ a. AMBIENT ☐ b. ABOVE AMBIENT ☐ c. BELOW AMBIENT ☐ d. CRYOGENIC

%WT	HAZARDOUS COMPONENT (For mixture or waste only)	EHS	RS	CAS #
		☐ Yes	☐ Yes	
		☐ Yes	☐ Yes	
		☐ Yes	☐ Yes	
		☐ Yes	☐ Yes	
		☐ Yes	☐ Yes	

re hazardous components are present at greater than 1% by weight if non-carcinogenic, or 0.1% by weight if carcinogenic, attach additional sheets of paper capturing the required information.

OPTIONAL LOCALLY COLLECTED INFORMATION

COMPLETED

CRA. Please Sign Here
ities reporting Chemicals subject to EPCRA reporting thresholds must sign each Chemical Description page for each EPCRA reported chemical.)

OFFICIAL USE ONLY	DATE RECEIVED	REVIEWED BY

UNIFIED PROGRAM (UP) FORM
HAZARDOUS MATERIALS INVENTORY – CHEMICAL DESCRIPTION (LACoCUPA Form 2731)

☒ ADD ☐ DELETE ☐ REVISE REPORTING YEAR 2005

I. FACILITY INFORMATION

BUSINESS NAME (Same as FACILITY NAME or DBA – Doing Business As)
Fuji Hunt Photographic Chemicals

CHEMICAL LOCATION
14820 Carmenita Rd. #B Norwalk, CA 90650

CHEMICAL LOCATION CONFIDENTIAL (EPCRA) ☐ YES ☒ NO

FACILITY ID # F A 0 0 3 1 5 6 5

MAP# (optional)

GRID# (optional)

II. CHEMICAL INFORMATION

CHEMICAL NAME
817490 PRO 6 FIRST DEV REPL, 25G

TRADE SECRET ☐ Yes ☒ No
If Subject to EPCRA, refer to instructions

COMMON NAME

CAS# mixture

EHS* ☐ Yes ☒ No RS* ☐ Yes ☐ No

FIRE CODE HAZARD CLASSES (Complete if required by CUPA)

*If EHS or RS is "Yes", all amounts below must be in lbs.

HAZARDOUS MATERIAL TYPE (Check one item only) ☐ a. PURE ☒ b. MIXTURE ☐ c. WASTE

RADIOACTIVE ☐ Yes ☐ No CURIES

PHYSICAL STATE (Check one item only) ☐ a. SOLID ☒ b. LIQUID ☐ c. GAS

LARGEST CONTAINER

FIRE HAZARD CATEGORIES (Check all that apply) ☐ a. FIRE ☐ b. REACTIVE ☐ c. PRESSURE RELEASE ☒ d. ACUTE HEALTH ☐ e. CHRONIC HEALTH

AVERAGE DAILY AMOUNT	MAXIMUM DAILY AMOUNT	ANNUAL WASTE AMOUNT	STATE WASTE CODE
11032	22064	0	NA

UNITS* (Check one item only) ☐ a. GALLONS ☐ b. CUBIC FEET ☒ c. POUNDS ☐ d. TONS
* If EHS, amount must be in pounds

DAYS ON SITE: 365

STORAGE CONTAINER
☐ a. ABOVE GROUND TANK ☒ e. PLASTIC/NONMETALLIC DRUM ☐ i. FIBER DRUM ☐ m. GLASS BOTTLE ☐ q. RAIL CAR
☐ b. UNDERGROUND TANK ☒ f. CAN ☐ j. BAG ☒ n. PLASTIC BOTTLE ☐ r. OTHER
☐ c. TANK INSIDE BUILDING ☐ g. CARBOY ☐ k. BOX ☒ o. TOTE BIN
☐ d. STEEL DRUM ☐ h. SILO ☐ l. CYLINDER ☐ p. TANK WAGON

STORAGE PRESSURE ☒ a. AMBIENT ☐ b. ABOVE AMBIENT ☐ c. BELOW AMBIENT

STORAGE TEMPERATURE ☒ a. AMBIENT ☐ b. ABOVE AMBIENT ☐ c. BELOW AMBIENT ☐ d. CRYOGENIC

%WT	HAZARDOUS COMPONENT (For mixture or waste only)	EHS	RS	CAS #
226	227	☐ Yes 228	☐ Yes	
230	231	☐ Yes 232	☐ Yes	
234	235	☐ Yes 236	☐ Yes	
238	239	☐ Yes 240	☐ Yes	
242	243	☐ Yes 244	☐ Yes	

If hazardous components are present at greater than 1% by weight if non-carcinogenic, or 0.1% by weight if carcinogenic, attach additional sheets of paper capturing the required information.

CONSOLIDATED

TIONAL LOCALLY COLLECTED INFORMATION

RA, Please Sign Here
ies reporting Chemicals subject to EPCRA reporting thresholds must sign each Chemical Description page for each EPCRA reported chemical.)

OFFICIAL USE ONLY

DATE RECEIVED

REVIEWED BY

UNIFIED PROGRAM (UP) FORM
HAZARDOUS MATERIALS INVENTORY – CHEMICAL DESCRIPTION (LACoCUPA Form 2731)

☒ ADD ☐ DELETE ☐ REVISE REPORTING YEAR 2005 | Page of

I. FACILITY INFORMATION

BUSINESS NAME (Same as FACILITY NAME or DBA – Doing Business As)
Fuji Hunt Photographic Chemicals

CHEMICAL LOCATION
14820 Carmenita Rd. #B Norwalk, CA 90650

CHEMICAL LOCATION CONFIDENTIAL (EPCRA) ☐ YES ☒ NO

FACILITY ID # F A 0 0 3 1 5 6 5

MAP# (optional)

GRID# (optional)

II. CHEMICAL INFORMATION

CHEMICAL NAME
816777 EC1 CP-47L DEV CONC 4X9.5L

TRADE SECRET ☐ Yes ☒ No
If Subject to EPCRA, refer to instructions

COMMON NAME

EHS* ☐ Yes ☒ No RS* ☐ Yes ☐ No

CAS# mixture

*If EHS or RS is "Yes", all amounts below must be in lbs.

FIRE CODE HAZARD CLASSES (Complete if required by CUPA)

HAZARDOUS MATERIAL TYPE (Check one item only) ☐ a. PURE ☒ b. MIXTURE ☐ c. WASTE

RADIOACTIVE ☐ Yes ☐ No CURIES

PHYSICAL STATE (Check one item only) ☐ a. SOLID ☒ b. LIQUID ☐ c. GAS

LARGEST CONTAINER

FED HAZARD CATEGORIES (Check all that apply) ☐ a. FIRE ☐ b. REACTIVE ☐ c. PRESSURE RELEASE ☒ d. ACUTE HEALTH ☐ e. CHRONIC HEALTH

AVERAGE DAILY AMOUNT	MAXIMUM DAILY AMOUNT	ANNUAL WASTE AMOUNT	STATE WASTE CODE
1508	3016	0	NA

UNITS* (Check one item only) ☐ a. GALLONS ☐ b. CUBIC FEET ☒ c. POUNDS ☐ d. TONS
* If EHS, amount must be in pounds

DAYS ON SITE: 365

STORAGE CONTAINER
☐ a. ABOVE GROUND TANK ☒ e. PLASTIC/NONMETALLIC DRUM ☐ i. FIBER DRUM ☐ m. GLASS BOTTLE ☐ q. RAIL CAR
☐ b. UNDERGROUND TANK ☒ f. CAN ☐ j. BAG ☒ n. PLASTIC BOTTLE ☐ r. OTHER
☐ c. TANK INSIDE BUILDING ☐ g. CARBOY ☐ k. BOX ☒ o. TOTE BIN
☐ d. STEEL DRUM ☐ h. SILO ☐ l. CYLINDER ☐ p. TANK WAGON

STORAGE PRESSURE ☒ a. AMBIENT ☐ b. ABOVE AMBIENT ☐ c. BELOW AMBIENT

STORAGE TEMPERATURE ☒ a. AMBIENT ☐ b. ABOVE AMBIENT ☐ c. BELOW AMBIENT ☐ d. CRYOGENIC

	%WT	HAZARDOUS COMPONENT (For mixture or waste only)	EHS	RS	CAS #
1			☐ Yes	☐ Yes	
2			☐ Yes	☐ Yes	
3			☐ Yes	☐ Yes	
4			☐ Yes	☐ Yes	
5			☐ Yes	☐ Yes	

If more hazardous components are present at greater than 1% by weight if non-carcinogenic, or 0.1% by weight if carcinogenic, attach additional sheets of paper capturing the required information

COMPLETED

ADDITIONAL LOCALLY COLLECTED INFORMATION

If EPCRA, Please Sign Here
(Facilities reporting Chemicals subject to EPCRA reporting thresholds must sign each Chemical Description page for each EPCRA reported chemical.)

OFFICIAL USE ONLY | DATE RECEIVED | REVIEWED BY

UNIFIED PROGRAM (UP) FORM
HAZARDOUS MATERIALS INVENTORY – CHEMICAL DESCRIPTION (LACoCUPA Form 2731)

(one page per material per building or area)

☒ ADD ☐ DELETE ☐ REVISE REPORTING YEAR 2005 | Page of

I. FACILITY INFORMATION

BUSINESS NAME (Same as FACILITY NAME or DBA – Doing Business As)
Fuji Hunt Photographic Chemicals

CHEMICAL LOCATION
9829 Carmenita Rd. #B Norwalk, CA 90650

CHEMICAL LOCATION CONFIDENTIAL (EPCRA) ☐ YES ☒ NO

FACILITY ID # F A 0 0 3 1 5 6 5

MAP# (optional) | GRID# (optional)

II. CHEMICAL INFORMATION

CHEMICAL NAME
17489 PRO6 FIRST DEV REPL, 4X10L

TRADE SECRET ☐ Yes ☒ No
(If subject to EPCRA, refer to instructions)

COMMON NAME

EHS* ☐ Yes ☒ No | RS* ☐ Yes ☐ No

CAS# mixture

*If EHS or RS is "Yes", all amounts below must be in lbs.

HAZARD CLASSES (Complete if required by CUPA)

HAZARDOUS MATERIAL (Check one item only) ☐ a. PURE ☒ b. MIXTURE ☐ c. WASTE

RADIOACTIVE ☐ Yes ☐ No | CURIES

PHYSICAL STATE (Check one item only) ☐ a. SOLID ☒ b. LIQUID ☐ c. GAS

LARGEST CONTAINER

HAZARD CATEGORIES (Check all that apply) ☐ a. FIRE ☐ b. REACTIVE ☐ c. PRESSURE RELEASE ☒ d. ACUTE HEALTH ☐ e. CHRONIC HEALTH

AVERAGE DAILY AMOUNT	MAXIMUM DAILY AMOUNT	ANNUAL WASTE AMOUNT	STATE WASTE CODE
00	2200	0	NA

UNIT OF MEASURE* (Check one item only) ☐ a. GALLONS ☐ b. CUBIC FEET ☒ c. POUNDS ☐ d. TONS
* If EHS, amount must be in pounds

DAYS ON SITE: 365

STORAGE CONTAINER ☐ a. ABOVE GROUND TANK ☒ e. PLASTIC/NONMETALLIC DRUM ☐ i. FIBER DRUM ☐ m. GLASS BOTTLE ☐ q. RAIL CAR
☐ b. UNDERGROUND TANK ☒ f. CAN ☐ j. BAG ☒ n. PLASTIC BOTTLE ☐ r. OTHER
☐ c. TANK INSIDE BUILDING ☐ g. CARBOY ☐ k. BOX ☒ o. TOTE BIN
☐ d. STEEL DRUM ☐ h. SILO ☐ l. CYLINDER ☐ p. TANK WAGON

STORAGE PRESSURE ☒ a. AMBIENT ☐ b. ABOVE AMBIENT ☐ c. BELOW AMBIENT

STORAGE TEMPERATURE ☒ a. AMBIENT ☐ b. ABOVE AMBIENT ☐ c. BELOW AMBIENT ☐ d. CRYOGENIC

%WT	HAZARDOUS COMPONENT (For mixture or waste only)	EHS	RS	CAS #
226	227	☐ Yes 228	☐ Yes	
230	231	☐ Yes 232	☐ Yes	
234	235	☐ Yes 236	☐ Yes	
238	239	☐ Yes 240	☐ Yes	
242	243	☐ Yes 244	☐ Yes	

Hazardous components are present at greater than 1% by weight if non-carcinogenic, or 0.1% by weight if carcinogenic, attach additional sheets of paper capturing the required information.

ADDITIONAL LOCALLY COLLECTED INFORMATION

COMPLETED

Please Sign Here
(Facilities reporting Chemicals subject to EPCRA reporting thresholds must sign each Chemical Description page for each EPCRA reported chemical.)

OFFICIAL USE ONLY | DATE RECEIVED | REVIEWED BY

UNIFIED PROGRAM (UP) FORM
HAZARDOUS MATERIALS INVENTORY – CHEMICAL DESCRIPTION (LACoCUPA Form 2731)

☒ ADD ☐ DELETE ☐ REVISE REPORTING YEAR 2005 | Page of

I. FACILITY INFORMATION

BUSINESS NAME (Same as FACILITY NAME or DBA – Doing Business As)
Fuji Hunt Photographic Chemicals

CHEMICAL LOCATION
14820 Carmenita Rd. #B Norwalk, CA 90650

CHEMICAL LOCATION CONFIDENTIAL (EPCRA) ☐ YES ☒ NO

FACILITY ID # F A 0 0 3 1 5 6 5

MAP# (optional) GRID# (optional)

II. CHEMICAL INFORMATION

CHEMICAL NAME
817465 PRO6 REVERSAL BATH 10X8L

TRADE SECRET ☐ Yes ☒ No
If Subject to EPCRA, refer to instructions

COMMON NAME

EHS* ☐ Yes ☒ No RS* ☐ Yes ☐ No

CAS# mixture

*If EHS or RS is "Yes", all amounts below must be in lbs

FIRE CODE HAZARD CLASSES (Complete if required by CUPA)

HAZARDOUS MATERIAL TYPE (Check one item only) ☐ a. PURE ☒ b. MIXTURE ☐ c. WASTE

RADIOACTIVE ☐ Yes ☐ No CURIES

PHYSICAL STATE (Check one item only) ☐ a. SOLID ☒ b. LIQUID ☐ c. GAS

LARGEST CONTAINER

PED HAZARD CATEGORIES (Check all that apply) ☐ a. FIRE ☐ b. REACTIVE ☐ c. PRESSURE RELEASE ☒ d. ACUTE HEALTH ☐ e. CHRONIC HEALTH

AVERAGE DAILY AMOUNT	MAXIMUM DAILY AMOUNT	ANNUAL WASTE AMOUNT	STATE WASTE CODE
744	1488	0	NA

UNITS* (Check one item only) ☐ a. GALLONS ☐ b. CUBIC FEET ☒ c. POUNDS ☐ d. TONS
* If EHS, amount must be in pounds

DAYS ON SITE: 365

STORAGE CONTAINER
☐ a. ABOVE GROUND TANK ☒ e. PLASTIC/NONMETALLIC DRUM ☐ i. FIBER DRUM ☐ m. GLASS BOTTLE ☐ q. RAIL CAR
☐ b. UNDERGROUND TANK ☒ f. CAN ☐ j. BAG ☒ n. PLASTIC BOTTLE ☐ r. OTHER
☐ c. TANK INSIDE BUILDING ☐ g. CARBOY ☐ k. BOX ☒ o. TOTE BIN
☐ d. STEEL DRUM ☐ h. SILO ☐ l. CYLINDER ☐ p. TANK WAGON

STORAGE PRESSURE ☒ a. AMBIENT ☐ b. ABOVE AMBIENT ☐ c. BELOW AMBIENT

STORAGE TEMPERATURE ☒ a. AMBIENT ☐ b. ABOVE AMBIENT ☐ c. BELOW AMBIENT ☐ d. CRYOGENIC

%WT	HAZARDOUS COMPONENT (For mixture or waste only)	EHS	RS	CAS #
226	227	☐ Yes 228	☐ Yes	
230	231	☐ Yes 232	☐ Yes	
234	235	☐ Yes 236	☐ Yes	
238	239	☐ Yes 240	☐ Yes	
242	243	☐ Yes 244	☐ Yes	

more hazardous components are present at greater than 1% by weight if non-carcinogenic, or 0.1% by weight if carcinogenic, attach additional sheets of paper capturing the required information

ADDITIONAL LOCALLY COLLECTED INFORMATION

COMPLETED

EPCRA, Please Sign Here
(Facilities reporting Chemicals subject to EPCRA reporting thresholds must sign each Chemical Description page for each EPCRA reported chemical.)

OFFICIAL USE ONLY	DATE RECEIVED	REVIEWED BY

HAZARDOUS MATERIALS INVENTORY – CHEMICAL DESCRIPTION (LACoCUPA Form 27

(one page per material per building)

☒ ADD ☐ DELETE ☐ REVISE REPORTING YEAR 2005 200 Page of

I. FACILITY INFORMATION

BUSINESS NAME (Same as FACILITY NAME or DBA – Doing Business As)
Fuji Hunt Photographic Chemicals

CHEMICAL LOCATION
14820 Carmenita Rd. #B Norwall, CA 90650 201

CHEMICAL LOCATION CONFIDENTIAL (EPCRA) ☐ YES ☒ NO

FACILITY ID # F A 0 0 3 1 5 6 5

MAP# (optional) 203 GRID# (optional)

II. CHEMICAL INFORMATION

CHEMICAL NAME
817464 PRO6 REVERAL BATH 100G 205

TRADE SECRET ☐ Yes ☒ No
If Subject to EPCRA, refer to instructions

COMMON NAME

CAS# mixture 207

EHS* ☐ Yes ☒ No 208 RS* ☐ Yes ☐ No

FIRE CODE HAZARD CLASSES (Complete if required by CUPA) 209

*If EHS or RS is "Yes", all amounts below must be in

HAZARDOUS MATERIAL TYPE (Check one item only) ☐ a. PURE ☒ b. MIXTURE ☐ c. WASTE 211

RADIOACTIVE ☐ Yes ☐ No 212 CURIES

PHYSICAL STATE (Check one item only) ☐ a. SOLID ☒ b. LIQUID ☐ c. GAS 214

LARGEST CONTAINER

FED HAZARD CATEGORIES (Check all that apply) ☐ a. FIRE ☐ b. REACTIVE ☐ c. PRESSURE RELEASE ☒ d. ACUTE HEALTH ☐ e. CHRONIC HEALTH

AVERAGE DAILY AMOUNT 217	MAXIMUM DAILY AMOUNT 218	ANNUAL WASTE AMOUNT 219	STATE WASTE CODE
810	1620	0	NA

UNITS* (Check one item only) ☐ a. GALLONS ☐ b. CUBIC FEET ☒ c. POUNDS ☐ d. TONS 221
* If EHS amount must be in pounds

DAYS ON SITE: 365

STORAGE CONTAINER
☐ a. ABOVE GROUND TANK ☒ e. PLASTIC/NONMETALLIC DRUM ☐ i. FIBER DRUM ☐ m. GLASS BOTTLE ☐ q. RAIL CAR
☐ b. UNDERGROUND TANK ☒ f. CAN ☐ j. BAG ☒ n. PLASTIC BOTTLE ☐ r. OTHER
☐ c. TANK INSIDE BUILDING ☐ g. CARBOY ☐ k. BOX ☒ o. TOTE BIN
☐ d. STEEL DRUM ☐ h. SILO ☐ l. CYLINDER ☐ p. TANK WAGON

STORAGE PRESSURE ☒ a. AMBIENT ☐ b. ABOVE AMBIENT ☐ c. BELOW AMBIENT

STORAGE TEMPERATURE ☒ a. AMBIENT ☐ b. ABOVE AMBIENT ☐ c. BELOW AMBIENT ☐ d. CRYOGENIC

%WT	HAZARDOUS COMPONENT (For mixture or waste only)	EHS	RS 246b	CAS #
226	227	☐ Yes 228	☐ Yes	
230	231	☐ Yes 232	☐ Yes	
234	235	☐ Yes 236	☐ Yes	
238	239	☐ Yes 240	☐ Yes	
242	243	☐ Yes 244	☐ Yes	

e hazardous components are present at greater than 1% by weight if non-carcinogenic, or 0.1% by weight if carcinogenic, attach additional sheets of paper capturing the required information

ITIONAL LOCALLY COLLECTED INFORMATION

COMPLETE

RA, Please Sign Here
ties reporting Chemicals subject to EPCRA reporting thresholds must sign each Chemical Description page for each EPCRA reported chemical.)

OFFICIAL USE ONLY DATE RECEIVED REVIEWED BY

AZARDOUS MATERIALS INVENTORY – CHEMICAL DESCRIPTION (LACoCUPA Form 2731)

(one page per material per building or area)

☒ ADD ☐ DELETE ☐ REVISE REPORTING YEAR 2005 Page of

I. FACILITY INFORMATION

ESS NAME (Same as FACILITY NAME or DBA - Doing Business As)

dunt Photographic Chemicals

ICAL LOCATION

Carmenita Rd. #B Norwalk, CA 90650

CHEMICAL LOCATION CONFIDENTIAL (EPCRA) ☐ YES ☒ NO

TY ID # F A 0 0 3 1 5 6 5

MAP# (optional)

GRID# (optional)

II. CHEMICAL INFORMATION

CAL NAME

73 PRO6 COLOR FIX REPL, 4X20L

TRADE SECRET ☐ Yes ☒ No (If Subject to EPCRA, refer to instructions)

ON NAME

ixture

EHS* ☐ Yes ☒ No RS* ☐ Yes ☐ No

*If EHS or RS is "Yes", all amounts below must be in lbs.

ODE HAZARD CLASSES (Complete if required by CUPA)

OUS MATERIAL (heck one item only) ☐ a. PURE ☒ b. MIXTURE ☐ c. WASTE

RADIOACTIVE ☐ Yes ☐ No

CURIES

AL STATE e item only) ☐ a. SOLID ☒ b. LIQUID ☐ c. GAS

LARGEST CONTAINER

ARD CATEGORIES that apply) ☐ a. FIRE ☐ b. REACTIVE ☐ c. PRESSURE RELEASE ☒ d. ACUTE HEALTH ☐ e. CHRONIC HEALTH

H DAILY AMOUNT

MAXIMUM DAILY AMOUNT: 1300

ANNUAL WASTE AMOUNT: 0

STATE WASTE CODE: NA

e item only) ☐ a. GALLONS ☐ b. CUBIC FEET ☒ c. POUNDS ☐ d. TONS (* If EHS, amount must be in pounds)

DAYS ON SITE: 365

ER ☐ a. ABOVE GROUND TANK ☒ e. PLASTIC/NONMETALLIC DRUM ☐ i. FIBER DRUM ☐ m. GLASS BOTTLE ☐ q. RAIL CAR
☐ b. UNDERGROUND TANK ☒ f. CAN ☐ j. BAG ☒ n. PLASTIC BOTTLE ☐ r. OTHER
☐ c. TANK INSIDE BUILDING ☐ g. CARBOY ☐ k. BOX ☒ o. TOTE BIN
☐ d. STEEL DRUM ☐ h. SILO ☐ l. CYLINDER ☐ p. TANK WAGON

PRESSURE ☒ a. AMBIENT ☐ b. ABOVE AMBIENT ☐ c. BELOW AMBIENT

TEMPERATURE ☒ a. AMBIENT ☐ b. ABOVE AMBIENT ☐ c. BELOW AMBIENT ☐ d. CRYOGENIC

T	HAZARDOUS COMPONENT (For mixture or waste only)	EHS	RS	CAS #
226	227	☐ Yes 228	☐ Yes	
230	231	☐ Yes 232	☐ Yes	
234	235	☐ Yes 236	☐ Yes	
238	239	☐ Yes 240	☐ Yes	
242	243	☐ Yes 244	☐ Yes	

ne components are present at greater than 1% by weight if non-carcinogenic, or 0.1% by weight if carcinogenic, attach additional sheets of paper capturing the required information.

AL LOCALLY COLLECTED INFORMATION

COMPLETED

lease Sign Here

porting Chemicals subject to EPCRA reporting thresholds must sign each Chemical Description page for each EPCRA reported chemical.)

FFICIAL USE ONLY

DATE RECEIVED

REVIEWED BY

UNIFIED PROGRAM (UP) FORM
HAZARDOUS MATERIALS INVENTORY – CHEMICAL DESCRIPTION (LACoCUPA Form 2731)

☒ ADD ☐ DELETE ☐ REVISE REPORTING YEAR 2005 Page of

I. FACILITY INFORMATION

BUSINESS NAME (Same as FACILITY NAME or DBA – Doing Business As)
Fuji Hunt Photographic Chemicals

CHEMICAL LOCATION
14820 Carmenita Rd. #B Norwalk, CA 90650

CHEMICAL LOCATION CONFIDENTIAL (EPCRA) ☐ YES ☒ NO

FACILITY ID # F A 0 0 3 1 5 6 5

MAP# (optional) GRID# (optional)

II. CHEMICAL INFORMATION

CHEMICAL NAME
817353 PRO6 COLOR FIX REPL, 50G

TRADE SECRET ☐ Yes ☒ No
If subject to EPCRA, refer to instructions

COMMON NAME

EHS* ☐ Yes ☒ No RS* ☐ Yes ☐ No

CAS# mixture

*If EHS or RS is "Yes", all amounts below must be in lbs.

FIRE CODE HAZARD CLASSES (Complete if required by CUPA)

HAZARDOUS MATERIAL TYPE (Check one item only) ☐ a. PURE ☒ b. MIXTURE ☐ c. WASTE

RADIOACTIVE ☐ Yes ☐ No CURIES

PHYSICAL STATE (Check one item only) ☐ a. SOLID ☒ b. LIQUID ☐ c. GAS

LARGEST CONTAINER

FED HAZARD CATEGORIES (Check all that apply) ☐ a. FIRE ☐ b. REACTIVE ☐ c. PRESSURE RELEASE ☒ d. ACUTE HEALTH ☐ e. CHRONIC HEALTH

AVERAGE DAILY AMOUNT	MAXIMUM DAILY AMOUNT	ANNUAL WASTE AMOUNT	STATE WASTE CODE
3248	6496	0	NA

UNITS* (Check one item only) ☐ a. GALLONS ☐ b. CUBIC FEET ☒ c. POUNDS ☐ d. TONS
* If EHS, amount must be in pounds

DAYS ON SITE: 365

STORAGE CONTAINER
☐ a. ABOVE GROUND TANK ☒ e. PLASTIC/NONMETALLIC DRUM ☐ i. FIBER DRUM ☐ m. GLASS BOTTLE ☐ q. RAIL CAR
☐ b. UNDERGROUND TANK ☒ f. CAN ☐ j. BAG ☒ n. PLASTIC BOTTLE ☐ r. OTHER
☐ c. TANK INSIDE BUILDING ☐ g. CARBOY ☐ k. BOX ☒ o. TOTE BIN
☐ d. STEEL DRUM ☐ h. SILO ☐ l. CYLINDER ☐ p. TANK WAGON

STORAGE PRESSURE ☒ a. AMBIENT ☐ b. ABOVE AMBIENT ☐ c. BELOW AMBIENT

STORAGE TEMPERATURE ☒ a. AMBIENT ☐ b. ABOVE AMBIENT ☐ c. BELOW AMBIENT ☐ d. CRYOGENIC

%WT	HAZARDOUS COMPONENT (For mixture or waste only)	EHS	RS	CAS #
		☐ Yes	☐ Yes	
		☐ Yes	☐ Yes	
		☐ Yes	☐ Yes	
		☐ Yes	☐ Yes	
		☐ Yes	☐ Yes	

hazardous components are present at greater than 1% by weight if non-carcinogenic, or 0.1% by weight if carcinogenic, attach additional sheets of paper capturing the required information.

ITIONAL LOCALLY COLLECTED INFORMATION

COMPLETED

RA, Please Sign Here
ties reporting Chemicals subject to EPCRA reporting thresholds must sign each Chemical Description page for such EPCRA reported chemical.)

OFFICIAL USE ONLY DATE RECEIVED REVIEWED BY

UNIFIED PROGRAM (UP) FORM
HAZARDOUS MATERIALS INVENTORY – CHEMICAL DESCRIPTION (LACoCUPA Form 2731)

(use page per material per building owned)

☒ ADD ☐ DELETE ☐ REVISE REPORTING YEAR 2005 | Page of

I. FACILITY INFORMATION

BUSINESS NAME (Same as FACILITY NAME or DBA – Doing Business As)
Fuji Hunt Photographic Chemicals

CHEMICAL LOCATION
220 Carmenita Rd. #B Norwalk, CA 90650

CHEMICAL LOCATION CONFIDENTIAL (EPCRA) ☐ YES ☒ NO

FACILITY ID # F A 0 0 3 1 5 6 5

MAP# (optional)

GRID# (optional)

II. CHEMICAL INFORMATION

CHEMICAL NAME
6984 CP RA 95 DEV/REP PT C 75G

TRADE SECRET ☐ Yes ☒ No
If Subject to EPCRA, refer to instructions

COMMON NAME

EHS* ☐ Yes ☒ No | RS* ☐ Yes ☐ No

Mix mixture

*If EHS or RS is "Yes", all amounts below must be in lbs.

DOT CODE HAZARD CLASSES (Complete if required by CUPA)

HAZARDOUS MATERIAL (Check one item only) ☐ a. PURE ☒ b. MIXTURE ☐ c. WASTE

RADIOACTIVE ☐ Yes ☐ No | CURIES

PHYSICAL STATE (check one item only) ☐ a. SOLID ☒ b. LIQUID ☐ c. GAS

LARGEST CONTAINER

HAZARD CATEGORIES (check all that apply) ☐ a. FIRE ☐ b. REACTIVE ☐ c. PRESSURE RELEASE ☒ d. ACUTE HEALTH ☐ e. CHRONIC HEALTH

AVERAGE DAILY AMOUNT	MAXIMUM DAILY AMOUNT	ANNUAL WASTE AMOUNT	STATE WASTE CODE
4	3948	0	NA

UNITS* (one item only) ☐ a. GALLONS ☐ b. CUBIC FEET ☒ c. POUNDS ☐ d. TONS
* If EHS, amount must be in pounds

DAYS ON SITE: 365

STORAGE CONTAINER
☐ a. ABOVE GROUND TANK ☒ e. PLASTIC/NONMETALLIC DRUM ☐ i. FIBER DRUM ☐ m. GLASS BOTTLE ☐ q. RAIL CAR
☐ b. UNDERGROUND TANK ☒ f. CAN ☐ j. BAG ☒ n. PLASTIC BOTTLE ☐ r. OTHER
☐ c. TANK INSIDE BUILDING ☐ g. CARBOY ☐ k. BOX ☒ o. TOTE BIN
☐ d. STEEL DRUM ☐ h. SILO ☐ l. CYLINDER ☐ p. TANK WAGON

STORAGE PRESSURE ☒ a. AMBIENT ☐ b. ABOVE AMBIENT ☐ c. BELOW AMBIENT

STORAGE TEMPERATURE ☒ a. AMBIENT ☐ b. ABOVE AMBIENT ☐ c. BELOW AMBIENT ☐ d. CRYOGENIC

%WT	HAZARDOUS COMPONENT (For mixture or waste only)	EHS	RS	CAS #
226		227 ☐ Yes	228 ☐ Yes	
230		231 ☐ Yes	232 ☐ Yes	
234		235 ☐ Yes	236 ☐ Yes	
238		239 ☐ Yes	240 ☐ Yes	
242		243 ☐ Yes	244 ☐ Yes	

Hazardous components are present at greater than 1% by weight if non-carcinogenic, or 0.1% by weight if carcinogenic, attach additional sheets of paper capturing the required information.

ADDITIONAL LOCALLY COLLECTED INFORMATION

COMPLETED

Please Sign Here
(Facilities reporting Chemicals subject to EPCRA reporting thresholds must sign each Chemical Description page for each EPCRA reported chemical.)

OFFICIAL USE ONLY | DATE RECEIVED | REVIEWED BY

☒ ADD ☐ DELETE ☐ REVISE REPORTING YEAR 2005 Page of

I. FACILITY INFORMATION

BUSINESS NAME (Same as FACILITY NAME or DBA – Doing Business As)
Fuji Hunt Photographic Chemicals

CHEMICAL LOCATION 201
14820 Carmenita Rd #B Norwalk, CA 90650

CHEMICAL LOCATION CONFIDENTIAL (EPCRA) ☐ YES ☒ NO

FACILITY ID # F A 0 0 3 1 5 6 5

MAP# (optional) 203

GRID# (optional)

II. CHEMICAL INFORMATION

CHEMICAL NAME 205
816983 CP RA 95 DEV/REP PT B 75G

TRADE SECRET ☐ Yes ☒ No
If Subject to EPCRA, refer to instructions

COMMON NAME 207

EHS* ☐ Yes ☒ No 208 RS* ☐ Yes ☐ No

CAS# mixture 209

*If EHS or RS is "Yes", all amounts below must be in l

FIRE CODE HAZARD CLASSES (Complete if required by CUPA)

HAZARDOUS MATERIAL TYPE (Check one item only) ☐ a. PURE ☒ b. MIXTURE ☐ c. WASTE 211

RADIOACTIVE ☐ Yes ☐ No 212 CURIES

PHYSICAL STATE (Check one item only) ☐ a. SOLID ☒ b. LIQUID ☐ c. GAS 214

LARGEST CONTAINER

MED HAZARD CATEGORIES (Check all that apply) ☐ a. FIRE ☐ b. REACTIVE ☐ c. PRESSURE RELEASE ☒ d. ACUTE HEALTH ☐ e. CHRONIC HEALTH

AVERAGE DAILY AMOUNT 217	MAXIMUM DAILY AMOUNT 218	ANNUAL WASTE AMOUNT 219	STATE WASTE CODE
65	1330	0	NA

UNITS* (Check one item only) ☐ a. GALLONS ☐ b. CUBIC FEET ☒ c. POUNDS ☐ d. TONS
* If EHS, amount must be in pounds. 221 DAYS ON SITE: 365

STORAGE CONTAINER
☐ a. ABOVE GROUND TANK ☒ e. PLASTIC/NONMETALLIC DRUM ☐ i. FIBER DRUM ☐ m. GLASS BOTTLE ☐ q. RAIL CAR
☐ b. UNDERGROUND TANK ☒ f. CAN ☐ j. BAG ☒ n. PLASTIC BOTTLE ☐ r. OTHER
☐ c. TANK INSIDE BUILDING ☐ g. CARBOY ☐ k. BOX ☒ o. TOTE BIN
☐ d. STEEL DRUM ☐ h. SILO ☐ l. CYLINDER ☐ p. TANK WAGON

STORAGE PRESSURE ☒ a. AMBIENT ☐ b. ABOVE AMBIENT ☐ c. BELOW AMBIENT

STORAGE TEMPERATURE ☒ a. AMBIENT ☐ b. ABOVE AMBIENT ☐ c. BELOW AMBIENT ☐ d. CRYOGENIC

%WT	HAZARDOUS COMPONENT (For mixture or waste only)	EHS	RS 240	CAS #
226	227	☐ Yes 228	☐ Yes	
230	231	☐ Yes 232	☐ Yes	
234	235	☐ Yes 236	☐ Yes	
238	239	☐ Yes 240	☐ Yes	
242	243	☐ Yes 244	☐ Yes	

hazardous components are present at greater than 1% by weight if non-carcinogenic, or 0.1% by weight if carcinogenic, attach additional sheets of paper capturing the required informa

COMPLETED

TIONAL LOCALLY COLLECTED INFORMATION

RA, Please Sign Here
ties reporting Chemicals subject to EPCRA reporting thresholds must sign each Chemical Description page for each EPCRA reported chemical.

OFFICIAL USE ONLY	DATE RECEIVED	REVIEWED BY

HAZARDOUS MATERIALS INVENTORY – CHEMICAL DESCRIPTION (LACoCUPA Form 2731

☒ ADD ☐ DELETE ☐ REVISE REPORTING YEAR 2005 200 Page of

I. FACILITY INFORMATION

BUSINESS NAME (Same as FACILITY NAME or DBA – Doing Business As)
Fuji Hunt Photographic Chemicals

CHEMICAL LOCATION 201
14820 Carmenita Rd. #B Norwalk, CA 90650

CHEMICAL LOCATION CONFIDENTIAL (EPCRA) ☐ YES ☒ NO

FACILITY ID # F A 0 0 3 1 5 6 5 202 MAP# (optional) 203 GRID# (optional)

II. CHEMICAL INFORMATION

CHEMICAL NAME 205
816982 CP RA 95 DEV/REP PT A 75G

TRADE SECRET ☐ Yes ☒ No
If subject to EPCRA, refer to instructions

COMMON NAME 207

EHS* ☐ Yes ☒ No 208 RS* ☐ Yes ☐ No

CAS# mixture 209

*If EHS or RS is "Yes", all amounts below must be in lb

FIRE CODE HAZARD CLASSES (Complete if required by CUPA)

HAZARDOUS MATERIAL TYPE (Check one item only) ☐ a. PURE ☒ b. MIXTURE ☐ c. WASTE 211

RADIOACTIVE ☐ Yes ☐ No 212 CURIES

PHYSICAL STATE (Check one item only) ☐ a. SOLID ☒ b. LIQUID ☐ c. GAS 214

LARGEST CONTAINER

ED HAZARD CATEGORIES (Check all that apply) ☐ a. FIRE ☐ b. REACTIVE ☐ c. PRESSURE RELEASE ☒ d. ACUTE HEALTH ☐ e. CHRONIC HEALTH

AVERAGE DAILY AMOUNT 217	MAXIMUM DAILY AMOUNT 218	ANNUAL WASTE AMOUNT 219	STATE WASTE CODE
584	3168	0	NA

UNITS* (Check one item only) ☐ a. GALLONS ☐ b. CUBIC FEET ☒ c. POUNDS ☐ d. TONS 221 DAYS ON SITE: 365
* If EHS, amount must be in pounds

STORAGE CONTAINER
☐ a. ABOVE GROUND TANK ☒ c. PLASTIC/NONMETALLIC DRUM ☐ i. FIBER DRUM ☐ m. GLASS BOTTLE ☐ q. RAIL CAR
☐ b. UNDERGROUND TANK ☒ f. CAN ☐ j. BAG ☒ n. PLASTIC BOTTLE ☐ r. OTHER
☐ c. TANK INSIDE BUILDING ☐ g. CARBOY ☐ k. BOX ☒ o. TOTE BIN
☐ d. STEEL DRUM ☐ h. SILO ☐ l. CYLINDER ☐ p. TANK WAGON

STORAGE PRESSURE ☒ a. AMBIENT ☐ b. ABOVE AMBIENT ☐ c. BELOW AMBIENT

STORAGE TEMPERATURE ☒ a. AMBIENT ☐ b. ABOVE AMBIENT ☐ c. BELOW AMBIENT ☐ d. CRYOGENIC

%WT	HAZARDOUS COMPONENT (For mixture or waste only)	EHS	RS 240	CAS #
226	227	☐ Yes 228	☐ Yes	
230	231	☐ Yes 232	☐ Yes	
234	235	☐ Yes 236	☐ Yes	
238	239	☐ Yes 240	☐ Yes	
242	243	☐ Yes 244	☐ Yes	

hazardous components are present at greater than 1% by weight if non-carcinogenic, or 0.1% by weight if carcinogenic, attach additional sheets of paper capturing the required informat

TIONAL LOCALLY COLLECTED INFORMATION

COMPLETED

RA, Please Sign Here
ties reporting Chemicals subject to EPCRA reporting thresholds must sign each Chemical Description page for each EPCRA reported chemical.)

OFFICIAL USE ONLY	DATE RECEIVED	REVIEWED BY

☒ ADD ☐ DELETE ☐ REVISE REPORTING YEAR 2005 | Page

I. FACILITY INFORMATION

BUSINESS NAME (Same as FACILITY NAME or DBA – Doing Business As)
Fuji Hunt Photographic Chemicals

CHEMICAL LOCATION
14820 Carmenita Rd. #B Norwalk, CA 90650

CHEMICAL LOCATION CONFIDENTIAL (EPCRA) ☐ YES ☒ NO

FACILITY ID # F A 0 0 3 1 5 6 5

MAP# (optional)

GRID# (optional)

II. CHEMICAL INFORMATION

CHEMICAL NAME
816981 CP RA 95 DEV/REP T/M 2X10G

TRADE SECRET ☐ Yes ☒ No
If Subject to EPCRA, refer to instructions

COMMON NAME

EHS* ☐ Yes ☒ No RS* ☐ Yes ☐

CAS# mixture

*If EHS or RS is "Yes", all amounts below must b

FIRE CODE HAZARD CLASSES (Complete if required by CUPA)

HAZARDOUS MATERIAL TYPE (Check one item only) ☐ a. PURE ☒ b. MIXTURE ☐ c. WASTE

RADIOACTIVE ☐ Yes ☐ No CURIES

PHYSICAL STATE (Check one item only) ☐ a. SOLID ☒ b. LIQUID ☐ c. GAS

LARGEST CONTAINER

FED HAZARD CATEGORIES (Check all that apply) ☐ a. FIRE ☐ b. REACTIVE ☐ c. PRESSURE RELEASE ☒ d. ACUTE HEALTH ☐ e. CHRONIC HEALTH

AVERAGE DAILY AMOUNT	MAXIMUM DAILY AMOUNT	ANNUAL WASTE AMOUNT	STATE WASTE C
2576	5152	0	NA

UNITS* (Check one item only) ☐ a. GALLONS ☐ b. CUBIC FEET ☒ c. POUNDS ☐ d. TONS
* If EHS, amount must be in pounds

DAYS ON SITE: 365

STORAGE CONTAINER
☐ a. ABOVE GROUND TANK ☒ e. PLASTIC/NONMETALLIC DRUM ☐ i. FIBER DRUM ☐ m. GLASS BOTTLE ☐ q. RAIL CAR
☐ b. UNDERGROUND TANK ☒ f. CAN ☐ j. BAG ☒ n. PLASTIC BOTTLE ☐ r. OTHER
☐ c. TANK INSIDE BUILDING ☐ g. CARBOY ☐ k. BOX ☒ o. TOTE BIN
☐ d. STEEL DRUM ☐ h. SILO ☐ l. CYLINDER ☐ p. TANK WAGON

STORAGE PRESSURE ☒ a. AMBIENT ☐ b. ABOVE AMBIENT ☐ c. BELOW AMBIENT

STORAGE TEMPERATURE ☒ a. AMBIENT ☐ b. ABOVE AMBIENT ☐ c. BELOW AMBIENT ☐ d. CRYOGENIC

%WT	HAZARDOUS COMPONENT (For mixture or waste only)	EHS	RS
		☐ Yes	☐ Yes
		☐ Yes	☐ Yes
		☐ Yes	☐ Yes
		☐ Yes	☐ Yes
		☐ Yes	☐ Yes

more hazardous components are present at greater than 1% by weight if non-carcinogenic, or 0.1% by weight if carcinogenic, attach additional sheets of paper containing the required i

COMPLE

ADDITIONAL LOCALLY COLLECTED INFORMATION

EPCRA, Please Sign Here
facilities reporting Chemicals subject to EPCRA reporting thresholds must sign each Chemical Description page for each EPCRA reported chem

OFFICIAL USE ONLY | DATE RECEIVED | REVIEWED BY

ADD ☐ DELETE ☐ REVISE REPORTING YEAR 2005

I. FACILITY INFORMATION

NAME (Same as FACILITY NAME or DBA – Doing Business As)
Photographic Chemicals

LOCATION
nita Rd. #B Norwalk, CA 90650

CHEMICAL LOCATION CONFIDENTIAL (EPCRA) ☐ YES ☒ NO

D # F A 0 0 3 1 5 6 5 1

MAP# (optional) | GRID# (optional)

II. CHEMICAL INFORMATION

NAME
P RA 95 DEV/REP T/M 4X10

TRADE SECRET ☐ Yes ☒ No
If subject to EPCRA, refer to instructions

AME

EHS* ☐ Yes ☒ No | RS* ☐ Yes ☐ No

*If EHS or RS is "Yes", all amounts below must be in lbs.

re

HAZARD CLASSES (Complete if required by CUPA)

MATERIAL (one item only) ☐ a. PURE ☒ b. MIXTURE ☐ c. WASTE

RADIOACTIVE ☐ Yes ☐ No | CURIES

TATE (one only) ☐ a. SOLID ☒ b. LIQUID ☐ c. GAS

LARGEST CONTAINER

CATEGORIES (apply) ☐ a. FIRE ☐ b. REACTIVE ☐ c. PRESSURE RELEASE ☒ d. ACUTE HEALTH ☐ e. CHRONIC HEALTH

AL Y AMOUNT	MAXIMUM DAILY AMOUNT	ANNUAL WASTE AMOUNT	STATE WASTE CODE
	6784	0	NA

☐ a. GALLONS ☐ b. CUBIC FEET ☒ c. POUNDS ☐ d. TONS
(one only) * If EHS, amount must be in pounds

DAYS ON SITE: 365

☐ a. ABOVE GROUND TANK ☒ e. PLASTIC/NONMETALLIC DRUM ☐ i. FIBER DRUM ☐ m. GLASS BOTTLE ☐ q. RAIL CAR
☐ b. UNDERGROUND TANK ☒ f. CAN ☐ j. BAG ☒ n. PLASTIC BOTTLE ☐ r. OTHER
☐ c. TANK INSIDE BUILDING ☐ g. CARBOY ☐ k. BOX ☒ o. TOTE BIN
☐ d. STEEL DRUM ☐ h. SILO ☐ l. CYLINDER ☐ p. TANK WAGON

ESSURE ☒ a. AMBIENT ☐ b. ABOVE AMBIENT ☐ c. BELOW AMBIENT

MPERATURE ☒ a. AMBIENT ☐ b. ABOVE AMBIENT ☐ c. BELOW AMBIENT ☐ d. CRYOGENIC

	HAZARDOUS COMPONENT (For mixture or waste only)	EHS	RS	CAS #
226		☐ Yes	☐ Yes	
230		☐ Yes	☐ Yes	
234		☐ Yes	☐ Yes	
238		☐ Yes	☐ Yes	
242		☐ Yes	☐ Yes	

e components are present at greater than 1% by weight if non-carcinogenic, or 0.1% by weight if carcinogenic, attach additional sheets of paper capturing the required information.

L, LOCALLY COLLECTED INFORMATION

COMPLETED

ase Sign Here
orting Chemicals subject to EPCRA reporting thresholds must sign each Chemical Description page for each EPCRA reported chemical.)

FFICIAL USE ONLY	DATE RECEIVED	REVIEWED BY

	PN	STA	OTHER	DISTRICT	CUPA	PA

ADD ☐ DELETE ☐ REVISE REPORTING YEAR 2005

I. FACILITY INFORMATION

NAME (Same as FACILITY NAME or DBA – Doing Business As)
Photographic Chemicals

LOCATION
emita Rd. #B Norwalk, CA 90650

CHEMICAL LOCATION CONFIDENTIAL (EPCRA) ☐ YES ☒ NO

MAP# (optional)

GRID# (optional)

ID # F A 0 0 3 1 5 6 5

II. CHEMICAL INFORMATION

NAME
EC1 PRINT SUPERFLO 4X12.5G

TRADE SECRET ☐ Yes ☒ No
(If subject to EPCRA, refer to instructions)

EHS* ☐ Yes ☒ No RS* ☐ Yes ☐ No

NAME

*If EHS or RS is "Yes", all amounts below must be in lbs.

ure

HAZARD CLASSES (Complete if required by CUPA)

S MATERIAL (one item only) ☐ a. PURE ☒ b. MIXTURE ☐ c. WASTE

RADIOACTIVE ☐ Yes ☐ No

CURIES

TATE (m only) ☐ a. SOLID ☒ b. LIQUID ☐ c. GAS

LARGEST CONTAINER

D CATEGORIES (t apply) ☐ a. FIRE ☐ b. REACTIVE ☐ c. PRESSURE RELEASE ☒ d. ACUTE HEALTH ☐ e. CHRONIC HEALTH

AILY AMOUNT	MAXIMUM DAILY AMOUNT	ANNUAL WASTE AMOUNT	STATE WASTE CODE
	12192	0	NA

DAYS ON SITE: 365

☐ a. GALLONS ☐ b. CUBIC FEET ☒ c. POUNDS ☐ d. TONS
* If EHS, amount must be in pounds

m only)

☐ a. ABOVE GROUND TANK ☒ e. PLASTIC/NONMETALLIC DRUM ☐ i. FIBER DRUM ☐ m. GLASS BOTTLE ☐ q. RAIL CAR
☐ b. UNDERGROUND TANK ☒ f. CAN ☐ j. BAG ☒ n. PLASTIC BOTTLE ☐ r. OTHER
☐ c. TANK INSIDE BUILDING ☐ g. CARBOY ☐ k. BOX ☒ o. TOTE BIN
☐ d. STEEL DRUM ☐ h. SILO ☐ l. CYLINDER ☐ p. TANK WAGON

RESSURE ☒ a. AMBIENT ☐ b. ABOVE AMBIENT ☐ c. BELOW AMBIENT

EMPERATURE ☒ a. AMBIENT ☐ b. ABOVE AMBIENT ☐ c. BELOW AMBIENT ☐ d. CRYOGENIC

	HAZARDOUS COMPONENT (For mixture or waste only)	EHS	RS	CAS #
226		227 ☐Yes	228 ☐Yes	
230		231 ☐Yes	232 ☐Yes	
234		235 ☐Yes	236 ☐Yes	
238		239 ☐Yes	240 ☐Yes	
242		243 ☐Yes	244 ☐Yes	

s components are present at greater than 1% by weight if non-carcinogenic, or 0.1% by weight if carcinogenic, attach additional sheets of paper capturing the required information.

AL LOCALLY COLLECTED INFORMATION

COMPLETED

ease Sign Here
porting Chemicals subject to EPCRA reporting thresholds must sign each Chemical Description page for each EPCRA reported chemical.)

FFICIAL USE ONLY

DATE RECEIVED

REVIEWED BY

ESS NAME (Same as FACILITY NAME or DBA – Doing Business As)

Hunt Photographic Chemicals

ICAL LOCATION

Carmenita Rd. #B Norwalk, CA 90650

ITY ID #	F	A	0	0	3	1	5	6	5						MAP# (optional)	GRID# (optional)

201 CHEMICAL LOCATION CONFIDENTIAL (EPCRA) ☐ YES ☒ NO

203

II. CHEMICAL INFORMATION

IICAL NAME

371 EC1 PRINT SUPERFLO 4X12.5G

205 TRADE SECRET ☐ Yes ☒ No

If Subject to EPCRA, refer to instructions

207 EHS* ☐ Yes ☒ No 208 RS* ☐ Yes ☐ No

MON NAME

209 *If EHS or RS is "Yes", all amounts below must be

mixture

CODE HAZARD CLASSES (Complete if required by CUPA)

RDOUS MATERIAL (Check one item only) ☐ a. PURE ☒ b. MIXTURE ☐ c. WASTE

211 RADIOACTIVE ☐ Yes ☐ No 212 CURIES

CAL STATE (one item only) ☐ a. SOLID ☒ b. LIQUID ☐ c. GAS

214 LARGEST CONTAINER

AZARD CATEGORIES (all that apply) ☐ a. FIRE ☐ b. REACTIVE ☐ c. PRESSURE RELEASE ☒ d. ACUTE HEALTH ☐ e. CHRONIC HEALTH

AGE DAILY AMOUNT 217	MAXIMUM DAILY AMOUNT 218	ANNUAL WASTE AMOUNT 219	STATE WASTE CO
6	12192	0	NA

221 DAYS ON SITE: 365

☐ a. GALLONS ☐ b. CUBIC FEET ☒ c. POUNDS ☐ d. TONS

* If EHS, amount must be in pounds

(one item only)

AGE AINER ☐ a. ABOVE GROUND TANK ☐ b. UNDERGROUND TANK ☐ c. TANK INSIDE BUILDING ☐ d. STEEL DRUM ☒ e. PLASTIC/NONMETALLIC DRUM ☒ f. CAN ☐ g. CARBOY ☐ h. SILO ☐ i. FIBER DRUM ☐ j. BAG ☐ k. BOX ☐ l. CYLINDER ☐ m. GLASS BOTTLE ☒ n. PLASTIC BOTTLE ☒ o. TOTE BIN ☐ p. TANK WAGON ☐ q. RAIL CAR ☐ r. OTHER

AGE PRESSURE ☒ a. AMBIENT ☐ b. ABOVE AMBIENT ☐ c. BELOW AMBIENT

AGE TEMPERATURE ☒ a. AMBIENT ☐ b. ABOVE AMBIENT ☐ c. BELOW AMBIENT ☐ d. CRYOGENIC

%WT	HAZARDOUS COMPONENT (For mixture or waste only)	EHS	RS 240	C
226		227 ☐Yes	228 ☐Yes	
230		231 ☐Yes	232 ☐Yes	
234		235 ☐Yes	236 ☐Yes	
238		239 ☐Yes	240 ☐Yes	
242		243 ☐Yes	244 ☐Yes	

e hazardous components are present at greater than 1% by weight if non-carcinogenic, or 0.1% by weight if carcinogenic, attach additional sheets of paper capturing the required

COMPLETE

ITIONAL LOCALLY COLLECTED INFORMATION

CRA. Please Sign Here

lities reporting Chemicals subject to EPCRA reporting thresholds must sign each Chemical Description page for each EPCRA reported che

OFFICIAL USE ONLY	DATE RECEIVED	REVIEWED BY

		OTHER	DISTRICT	CUPA

ESS NAME (Same as FACILITY NAME or DBA – Doing Business As)

lunt Photographic Chemicals

ICAL LOCATION

Cannenita Rd. #B Norwalk, CA 90650

ITY ID #	F	A	0	0	3	1	5	6	5					

203 CHEMICAL LOCATION CONFIDENTIAL (EPCRA) ☐ YES ☒ NO

MAP# (optional) | 205 GRID# (optional)

II. CHEMICAL INFORMATION

ICAL NAME

70 EC1 PRINT SUPERFLO 8X10L

ON NAME

mixture

206 TRADE SECRET ☐ Yes ☒ No (If Subject to EPCRA, refer to instructions)

207 EHS* ☐ Yes ☒ No 208 | RS* ☐ Yes ☐ No

209 *If EHS or RS is "Yes", all amounts below must be in

ODE HAZARD CLASSES (Complete if required by CUPA)

DOUS MATERIAL (Check one item only) ☐ a. PURE ☒ b. MIXTURE ☐ c. WASTE

211 RADIOACTIVE ☐ Yes ☐ No 212 CURIES

AL STATE (ne item only) ☐ a. SOLID ☒ b. LIQUID ☐ c. GAS

214 LARGEST CONTAINER

ZARD CATEGORIES (l that apply) ☐ a. FIRE ☐ b. REACTIVE ☐ c. PRESSURE RELEASE ☒ d. ACUTE HEALTH ☐ e. CHRONIC HEALTH

3E DAILY AMOUNT 217	MAXIMUM DAILY AMOUNT 218	ANNUAL WASTE AMOUNT 219	STATE WASTE CODE
	16056	0	NA

☐ a. GALLONS ☐ b. CUBIC FEET ☒ c. POUNDS ☐ d. TONS (ne item only) * If EHS, amount must be in pounds

221 DAYS ON SITE: 365

E NER ☐ a. ABOVE GROUND TANK ☐ b. UNDERGROUND TANK ☐ c. TANK INSIDE BUILDING ☐ d. STEEL DRUM ☒ e. PLASTIC/NONMETALLIC DRUM ☒ f. CAN ☐ g. CARBOY ☐ h. SILO ☐ i. FIBER DRUM ☐ j. BAG ☐ k. BOX ☐ l. CYLINDER ☐ m. GLASS BOTTLE ☒ n. PLASTIC BOTTLE ☒ o. TOTE BIN ☐ p. TANK WAGON ☐ q. RAIL CAR ☐ r. OTHER

E PRESSURE ☒ a. AMBIENT ☐ b. ABOVE AMBIENT ☐ c. BELOW AMBIENT

E TEMPERATURE ☒ a. AMBIENT ☐ b. ABOVE AMBIENT ☐ c. BELOW AMBIENT ☐ d. CRYOGENIC

WT	HAZARDOUS COMPONENT (For mixture or waste only)	EHS	RS 340	CAS
226	227	☐ Yes 228	☐ Yes	
230	231	☐ Yes 232	☐ Yes	
234	235	☐ Yes 236	☐ Yes	
238	239	☐ Yes 240	☐ Yes	
242	243	☐ Yes 244	☐ Yes	

ardous components are present at greater than 1% by weight if non-carcinogenic, or 0.1% by weight if carcinogenic, attach additional sheets of paper capturing the required informa

ONAL LOCALLY COLLECTED INFORMATION

COMPLETED

. Please Sign Here

reporting Chemicals subject to EPCRA reporting thresholds must sign each Chemical Description page for each EPCRA reported chemical.)

OFFICIAL USE ONLY	DATE RECEIVED	REVIEWED BY

HAZARDOUS MATERIALS INVENTORY – CHEMICAL

☒ ADD ☐ DELETE ☐ REVISE REPORTING YEAR 2005 200 Page of

I. FACILITY INFORMATION

BUSINESS NAME (Same as FACILITY NAME or DBA – Doing Business As)
gji Hunt Photographic Chemicals

201 CHEMICAL LOCATION CONFIDENTIAL (EPCRA) ☐ YES ☒ NO

CHEMICAL LOCATION
820 Carmenita Rd. #B Norwalk, CA 90650

FACILITY ID # F A 0 0 3 1 5 6 5

MAP# (optional) 203 GRID# (optional)

II. CHEMICAL INFORMATION

CHEMICAL NAME 205 TRADE SECRET ☐ Yes ☒ No
6852 COLORPRINT FINAL RINSE 55G DR (If Subject to EPCRA, refer to instructions)

COMMON NAME 207 EHS* ☐ Yes ☒ No 208 RS* ☐ Yes ☐ No
mixture 209 *If EHS or RS is "Yes", all amounts below must be in lbs.

TYPE CODE HAZARD CLASSES (Complete if required by OSPA)

HAZARDOUS MATERIAL (Check one item only) ☐ a. PURE ☒ b. MIXTURE ☐ c. WASTE 211 RADIOACTIVE ☐ Yes ☐ No 212 CURIES

PHYSICAL STATE (Check one item only) ☐ a. SOLID ☒ b. LIQUID ☐ c. GAS 214 LARGEST CONTAINER

HAZARD CATEGORIES (Check all that apply) ☐ a. FIRE ☐ b. REACTIVE ☐ c. PRESSURE RELEASE ☒ d. ACUTE HEALTH ☐ e. CHRONIC HEALTH

AVERAGE DAILY AMOUNT 217	MAXIMUM DAILY AMOUNT 218	ANNUAL WASTE AMOUNT 219	STATE WASTE CODE
04	7808	0	NA

UNITS* (Check one item only) ☐ a. GALLONS ☐ b. CUBIC FEET ☒ c. POUNDS ☐ d. TONS * If EHS, amount must be in pounds 221 DAYS ON SITE: 365

AVERAGE CONTAINER ☐ a. ABOVE GROUND TANK ☒ e. PLASTIC/NONMETALLIC DRUM ☐ i. FIBER DRUM ☐ m. GLASS BOTTLE ☐ q. RAIL CAR
☐ b. UNDERGROUND TANK ☒ f. CAN ☐ j. BAG ☒ n. PLASTIC BOTTLE ☐ r. OTHER
☐ c. TANK INSIDE BUILDING ☐ g. CARBOY ☐ k. BOX ☒ o. TOTE BIN
☐ d. STEEL DRUM ☐ h. SILO ☐ l. CYLINDER ☐ p. TANK WAGON

AVERAGE PRESSURE ☒ a. AMBIENT ☐ b. ABOVE AMBIENT ☐ c. BELOW AMBIENT

AVERAGE TEMPERATURE ☒ a. AMBIENT ☐ b. ABOVE AMBIENT ☐ c. BELOW AMBIENT ☐ d. CRYOGENIC

%WT	HAZARDOUS COMPONENT (For mixture or waste only)	EHS	RS 240	CAS #
226	227	☐ Yes 228	☐ Yes	
230	231	☐ Yes 232	☐ Yes	
234	235	☐ Yes 236	☐ Yes	
238	239	☐ Yes 240	☐ Yes	
242	243	☐ Yes 244	☐ Yes	

Hazardous components are present at greater than 1% by weight if non-carcinogenic, or 0.1% by weight if carcinogenic, attach additional sheets of paper capturing the required information.

IONAL LOCALLY COLLECTED INFORMATION

COMPLETED

A. Please Sign Here
es reporting Chemicals subject to EPCRA reporting thresholds must sign each Chemical Description page for each EPCRA reported chemical.

OFFICIAL USE ONLY DATE RECEIVED REVIEWED BY

AZARDOUS MATERIALS INVENTORY – CHEMICAL DESCRIPTION (EACH

(one page per material per building or area)

100 Page of

☒ ADD ☐ DELETE ☐ REVISE REPORTING YEAR 2005

I. FACILITY INFORMATION

3

NESS NAME (Same as FACILITY NAME or DBA – Doing Business As)

Hunt Photographic Chemicals 201

CHEMICAL LOCATION CONFIDENTIAL (EPCRA) ☐ YES ☒ NO 202

MICAL LOCATION

) Carmenita Rd. #B Norwalk, CA 90650

MAP# (optional) 203 GRID# (optional) 204

LITY ID # F A 0 0 3 1 5 6 5

II. CHEMICAL INFORMATION

MICAL NAME 205

779 EC CP-47L BLEACH FIX 2X4L

TRADE SECRET ☐ Yes ☒ No 206

If Subject to EPCRA, refer to instructions

MON NAME 207

mixture

EHS* ☐ Yes ☒ No 208 RS* ☐ Yes ☐ No 240

*If EHS or RS is "Yes", all amounts below must be in lbs.

CODE HAZARD CLASSES (Complete if required by CUPA)

RDOUS MATERIAL (Check one item only) ☐ a. PURE ☒ b. MIXTURE ☐ c. WASTE 211

RADIOACTIVE ☐ Yes ☐ No 212 CURIES

CAL STATE (one item only) ☐ a. SOLID ☒ b. LIQUID ☐ c. GAS 214

LARGEST CONTAINER

AZARD CATEGORIES (all that apply) ☐ a. FIRE ☐ b. REACTIVE ☐ c. PRESSURE RELEASE ☒ d. ACUTE HEALTH ☐ e. CHRONIC HEALTH

AGE DAILY AMOUNT 217

MAXIMUM DAILY AMOUNT 218: 11500

ANNUAL WASTE AMOUNT 219: 0

STATE WASTE CODE: NA

DAYS ON SITE: 365

☐ a. GALLONS ☐ b. CUBIC FEET ☒ c. POUNDS ☐ d. TONS 221

* If EHS, amount must be in pounds

one item only)

GE INER

☐ a. ABOVE GROUND TANK ☒ e. PLASTIC/NONMETALLIC DRUM ☐ i. FIBER DRUM ☐ m. GLASS BOTTLE ☐ q. RAIL CAR

☐ b. UNDERGROUND TANK ☒ f. CAN ☐ j. BAG ☒ n. PLASTIC BOTTLE ☐ r. OTHER

☐ c. TANK INSIDE BUILDING ☐ g. CARBOY ☐ k. BOX ☒ o. TOTE BIN

☐ d. STEEL DRUM ☐ h. SILO ☐ l. CYLINDER ☐ p. TANK WAGON

E PRESSURE ☒ a. AMBIENT ☐ b. ABOVE AMBIENT ☐ c. BELOW AMBIENT

E TEMPERATURE ☒ a. AMBIENT ☐ b. ABOVE AMBIENT ☐ c. BELOW AMBIENT ☐ d. CRYOGENIC

WT	HAZARDOUS COMPONENT (For mixture or waste only)	EHS	RS 246b	CAS #
229	227	☐ Yes 228	☐ Yes	
230	231	☐ Yes 232	☐ Yes	
234	235	☐ Yes 236	☐ Yes	
238	239	☐ Yes 240	☐ Yes	
242	243	☐ Yes 244	☐ Yes	

ardous components are present at greater than 1% by weight if non-carcinogenic, or 0.1% by weight if carcinogenic, attach additional sheet of paper capturing the required information.

ONAL LOCALLY COLLECTED INFORMATION

COMPLETED

, Please Sign Here

reporting Chemicals subject to EPCRA reporting thresholds must sign each Chemical Description page for each EPCRA reported chemical.)

OFFICIAL USE ONLY	DATE RECEIVED	REVIEWED BY

UNIFIED PROGRAM (UP) FORM

HAZARDOUS MATERIALS INVENTORY – CHEMICAL DESCRIPTION (LACoCUPA Form 2731)

(one page per material per building or area)

200 Page 4

☒ ADD ☐ DELETE ☐ REVISE REPORTING YEAR 2005

I. FACILITY INFORMATION

BUSINESS NAME (Same as FACILITY NAME or DBA – Doing Business As)

Fuji Hunt Photographic Chemicals

CHEMICAL LOCATION 201

14820 Carmenita Rd. #B Norwalk, CA 90650

CHEMICAL LOCATION CONFIDENTIAL (EPCRA) ☐ YES ☒ NO 202

FACILITY ID # F A 0 0 3 1 5 6 5

MAP# (optional) 203

GRID# (optional) 204

II. CHEMICAL INFORMATION

CHEMICAL NAME 205

816778 EC1 CP-47L DEV RTU 4X2.5L

TRADE SECRET ☐ Yes ☒ No 206

If Subject to EPCRA, refer to instructions

COMMON NAME 207

EHS* ☐ Yes ☒ No 208 RS* ☐ Yes ☐ No 209

CAS# mixture 209

*If EHS or RS is "Yes", all amounts below must be in lbs.

FIRE CODE HAZARD CLASSES (Complete if required by CUPA)

HAZARDOUS MATERIAL TYPE (Check one item only) ☐ a. PURE ☒ b. MIXTURE ☐ c. WASTE 211

RADIOACTIVE ☐ Yes ☐ No 212 CURIES

PHYSICAL STATE (Check one item only) ☐ a. SOLID ☒ b. LIQUID ☐ c. GAS 214

LARGEST CONTAINER

3D HAZARD CATEGORIES (Check all that apply) ☐ a. FIRE ☐ b. REACTIVE ☐ c. PRESSURE RELEASE ☒ d. ACUTE HEALTH ☐ e. CHRONIC HEALTH

AVERAGE DAILY AMOUNT 217	MAXIMUM DAILY AMOUNT 218	ANNUAL WASTE AMOUNT 219	STATE WASTE CODE
716	3432	0	NA

UNITS* ☐ a. GALLONS ☐ b. CUBIC FEET ☒ c. POUNDS ☐ d. TONS 221 DAYS ON SITE: 365

(Check one item only) * If EHS, amount must be in pounds

STORAGE CONTAINER ☐ a. ABOVE GROUND TANK ☒ e. PLASTIC/NONMETALLIC DRUM ☐ i. FIBER DRUM ☐ m. GLASS BOTTLE ☐ q. RAIL CAR ☐ b. UNDERGROUND TANK ☒ f. CAN ☐ j. BAG ☒ n. PLASTIC BOTTLE ☐ r. OTHER ☐ c. TANK INSIDE BUILDING ☐ g. CARBOY ☐ k. BOX ☒ o. TOTE BIN ☐ d. STEEL DRUM ☐ h. SILO ☐ l. CYLINDER ☐ p. TANK WAGON

STORAGE PRESSURE ☒ a. AMBIENT ☐ b. ABOVE AMBIENT ☐ c. BELOW AMBIENT

STORAGE TEMPERATURE ☒ a. AMBIENT ☐ b. ABOVE AMBIENT ☐ c. BELOW AMBIENT ☐ d. CRYOGENIC

%WT	HAZARDOUS COMPONENT (For mixture or waste only)	EHS	RS 240b	CAS #
226	227	☐ Yes 228	☐ Yes	
230	231	☐ Yes 232	☐ Yes	
234	235	☐ Yes 236	☐ Yes	
238	239	☐ Yes 240	☐ Yes	
242	243	☐ Yes 244	☐ Yes	

Hazardous components are present at greater than 1% by weight if non-carcinogenic, or 0.1% by weight if carcinogenic, attach additional sheets of paper capturing the required information.

ADDITIONAL LOCALLY COLLECTED INFORMATION

COMPLETED

EPCRA, Please Sign Here

(Facilities reporting Chemicals subject to EPCRA reporting thresholds must sign each Chemical Description page for each EPCRA reported chemical.)

OFFICIAL USE ONLY DATE RECEIVED REVIEWED BY

UNIFIED PROGRAM (UP) FORM
HAZARDOUS MATERIALS INVENTORY – CHEMICAL DESCRIPTION (LACoCUPA Form 2731)

(one page per material per building or area)

200 Page of

☒ ADD ☐ DELETE ☐ REVISE REPORTING YEAR 2005

I. FACILITY INFORMATION

BUSINESS NAME (Same as FACILITY NAME or DBA – Doing Business As)
uji Hunt Photographic Chemicals

201 CHEMICAL LOCATION CONFIDENTIAL (EPCRA) ☐ YES ☒ NO 202

CHEMICAL LOCATION
820 Carmenita Rd. #D Norwalk, CA 90650

203 MAP# (optional) 204 GRID# (optional)

FACILITY ID # F A 0 0 3 1 5 6 5

II. CHEMICAL INFORMATION

CHEMICAL NAME
16738 CPRA BLEACH FIX REGEN PT B 55G

205 TRADE SECRET ☐ Yes ☒ No 206
If Subject to EPCRA, refer to instructions

207 EHS* ☐ Yes ☒ No 208 RS* ☐ Yes ☐ No 240a

COMMON NAME 209

*If EHS or RS is "Yes", all amounts below must be in lbs.

CAS# mixture 210

RCRA CODE HAZARD CLASSES (Complete if required by CUPA) 211

HAZARDOUS MATERIAL TYPE (Check one item only) ☐ a. PURE ☒ b. MIXTURE ☐ c. WASTE 212 RADIOACTIVE ☐ Yes ☐ No 213 CURIES

PHYSICAL STATE (check one item only) ☐ a. SOLID ☒ b. LIQUID ☐ c. GAS 214 LARGEST CONTAINER

HAZARD CATEGORIES (check all that apply) ☐ a. FIRE ☐ b. REACTIVE ☐ c. PRESSURE RELEASE ☒ d. ACUTE HEALTH ☐ e. CHRONIC HEALTH

215 AVERAGE DAILY AMOUNT	216 MAXIMUM DAILY AMOUNT	217 ANNUAL WASTE AMOUNT	218 STATE WASTE CODE
36	9872	0	NA

219 UNITS* ☐ a. GALLONS ☐ b. CUBIC FEET ☒ c. POUNDS ☐ d. TONS (check one item only) * If EHS, amount must be in pounds

220 DAYS ON SITE 365

AVERAGE CONTAINER ☐ a. ABOVE GROUND TANK ☒ e. PLASTIC/NONMETALLIC DRUM ☐ i. FIBER DRUM ☐ m. GLASS BOTTLE ☐ q. RAIL CAR
☐ b. UNDERGROUND TANK ☒ f. CAN ☐ j. BAG ☒ n. PLASTIC BOTTLE ☐ r. OTHER
☐ c. TANK INSIDE BUILDING ☐ g. CARBOY ☐ k. BOX ☒ o. TOTE BIN
☐ d. STEEL DRUM ☐ h. SILO ☐ l. CYLINDER ☐ p. TANK WAGON

AVERAGE PRESSURE ☒ a. AMBIENT ☐ b. ABOVE AMBIENT ☐ c. BELOW AMBIENT

AVERAGE TEMPERATURE ☒ a. AMBIENT ☐ b. ABOVE AMBIENT ☐ c. BELOW AMBIENT ☐ d. CRYOGENIC

%WT	HAZARDOUS COMPONENT (For mixture or waste only)	EHS	RS 240b	CAS #
226		227 ☐ Yes	228 ☐ Yes	
230		231 ☐ Yes	232 ☐ Yes	
234		235 ☐ Yes	236 ☐ Yes	
238		239 ☐ Yes	240 ☐ Yes	
242		243 ☐ Yes	244 ☐ Yes	

Hazardous components are present at greater than 1% by weight if non-carcinogenic, or 0.1% by weight if carcinogenic, attach additional sheets of paper capturing the required information.

ADDITIONAL LOCALLY COLLECTED INFORMATION

COMPLETED

CPRA. Please Sign Here
(Facilities reporting Chemicals subject to EPCRA reporting thresholds must sign each Chemical Description page for each EPCRA reported chemical.)

OFFICIAL USE ONLY	DATE RECEIVED	REVIEWED BY:

UNIFIED PROGRAM (UP) FORM
HAZARDOUS MATERIALS INVENTORY – CHEMICAL DESCRIPTION (LACoCUPA Form 2731)

(One page per material per building or area)

☒ ADD ☐ DELETE ☐ REVISE REPORTING YEAR 2005 200 Page of

I. FACILITY INFORMATION

BUSINESS NAME (Same as FACILITY NAME or DBA - Doing Business As) 1
Fuji Hunt Photographic Chemicals

CHEMICAL LOCATION 201
14820 Carmenita Rd. #B Norwalk, CA 90650

CHEMICAL LOCATION CONFIDENTIAL (EPCRA) 202 ☐ YES ☒ NO

FACILITY ID # F A 0 0 3 1 5 6 5 1

MAP# (optional) 203 GRID# (optional) 204

II. CHEMICAL INFORMATION

CHEMICAL NAME 205
816737 CPRA BLEACH FIX REGEN PT A 55G

TRADE SECRET 206 ☐ Yes ☒ No
If subject to EPCRA, refer to instructions

COMMON NAME 207

EHS* ☐ Yes ☒ No 208 RS* ☐ Yes ☐ No 246a

CAS# mixture 209

*If EHS or RS is "Yes", all amounts below must be in lbs.

FIRE CODE HAZARD CLASSES (Complete if required by CUPA) 210

HAZARDOUS MATERIAL TYPE (Check one item only) 211 ☐ a. PURE ☒ b. MIXTURE ☐ c. WASTE

RADIOACTIVE 212 ☐ Yes ☐ No CURIES 213

PHYSICAL STATE (Check one item only) 214 ☐ a. SOLID ☒ b. LIQUID ☐ c. GAS

LARGEST CONTAINER 215

FED HAZARD CATEGORIES (Check all that apply) 216 ☐ a. FIRE ☐ b. REACTIVE ☐ c. PRESSURE RELEASE ☒ d. ACUTE HEALTH ☐ e. CHRONIC HEALTH

AVERAGE DAILY AMOUNT 217
14952

MAXIMUM DAILY AMOUNT 218
29904

ANNUAL WASTE AMOUNT 219
0

STATE WASTE CODE 220
NA

UNITS* (Check one item only) 221 ☐ a. GALLONS ☐ b. CUBIC FEET ☒ c. POUNDS ☐ d. TONS
* If EHS amount must be in pounds

DAYS ON SITE 222
365

STORAGE CONTAINER 223
☐ a. ABOVE GROUND TANK ☒ e. PLASTIC/NONMETALLIC DRUM ☐ i. FIBER DRUM ☐ m. GLASS BOTTLE ☐ q. RAIL CAR
☐ b. UNDERGROUND TANK ☒ f. CAN ☐ j. BAG ☒ n. PLASTIC BOTTLE ☐ r. OTHER
☐ c. TANK INSIDE BUILDING ☐ g. CARBOY ☐ k. BOX ☒ o. TOTE BIN
☐ d. STEEL DRUM ☐ h. SILO ☐ l. CYLINDER ☐ p. TANK WAGON

STORAGE PRESSURE 224 ☒ a. AMBIENT ☐ b. ABOVE AMBIENT ☐ c. BELOW AMBIENT

STORAGE TEMPERATURE 225 ☒ a. AMBIENT ☐ b. ABOVE AMBIENT ☐ c. BELOW AMBIENT ☐ d. CRYOGENIC

%WT	HAZARDOUS COMPONENT (For mixture or waste only)	EHS	RS 246b	CAS #
226	227	☐ Yes 228	☐ Yes	
230	231	☐ Yes 232	☐ Yes	
234	235	☐ Yes 236	☐ Yes	
238	239	☐ Yes 240	☐ Yes	
242	243	☐ Yes 244	☐ Yes	

...e hazardous components are present at greater than 1% by weight if non-carcinogenic, or 0.1% by weight if carcinogenic, attach additional sheets of paper capturing the required information.

...ITIONAL LOCALLY COLLECTED INFORMATION

COMPLETE

...CRA, Please Sign Here
...ities reporting Chemicals subject to EPCRA reporting thresholds must sign each Chemical Description page for each EPCRA reported chemical.)

OFFICIAL USE ONLY	DATE RECEIVED	REVIEWED BY

UNIFIED PROGRAM (UP) FORM
HAZARDOUS MATERIALS INVENTORY – CHEMICAL DESCRIPTION (LACoCUPA Form 2731)

(one page per material per building or area)

☒ ADD ☐ DELETE ☐ REVISE REPORTING YEAR 2005 | Page 02

I. FACILITY INFORMATION

BUSINESS NAME (Same as FACILITY NAME or DBA - Doing Business As)
Fuji Hunt Photographic Chemicals

CHEMICAL LOCATION
14820 Carmenita Rd. #B Norwalk, CA 90650

CHEMICAL LOCATION CONFIDENTIAL (EPCRA) ☐ YES ☒ NO

FACILITY ID # F A 0 0 3 1 5 6 5

MAP# (optional)

GRID# (optional)

II. CHEMICAL INFORMATION

CHEMICAL NAME
816736 CP RA B/F REGEN PT B 55G DR #

TRADE SECRET ☐ Yes ☒ No
If Subject to EPCRA, refer to instructions

COMMON NAME

EHS* ☐ Yes ☒ No RS* ☐ Yes ☐ No

CAS# mixture

*If EHS or RS is "Yes", all amounts below must be in lbs.

FIRE CODE HAZARD CLASSES (Complete if required by CUPA)

HAZARDOUS MATERIAL TYPE (Check one item only) ☐ a. PURE ☒ b. MIXTURE ☐ c. WASTE

RADIOACTIVE ☐ Yes ☐ No CURIES

PHYSICAL STATE (Check one item only) ☐ a. SOLID ☒ b. LIQUID ☐ c. GAS

LARGEST CONTAINER

FED HAZARD CATEGORIES (Check all that apply) ☐ a. FIRE ☐ b. REACTIVE ☐ c. PRESSURE RELEASE ☒ d. ACUTE HEALTH ☐ e. CHRONIC HEALTH

AVERAGE DAILY AMOUNT	MAXIMUM DAILY AMOUNT	ANNUAL WASTE AMOUNT	STATE WASTE CODE
2464	4928	0	NA

UNITS* (Check one item only) ☐ a. GALLONS ☐ b. CUBIC FEET ☒ c. POUNDS ☐ d. TONS
* If EHS, amount must be in pounds

DAYS ON SITE: 365

STORAGE CONTAINER: ☐ a. ABOVE GROUND TANK ☒ e. PLASTIC/NONMETALLIC DRUM ☐ i. FIBER DRUM ☐ m. GLASS BOTTLE ☐ q. RAIL CAR
☐ b. UNDERGROUND TANK ☒ f. CAN ☐ j. BAG ☒ n. PLASTIC BOTTLE ☐ r. OTHER
☐ c. TANK INSIDE BUILDING ☐ g. CARBOY ☐ k. BOX ☒ o. TOTE BIN
☐ d. STEEL DRUM ☐ h. SILO ☐ l. CYLINDER ☐ p. TANK WAGON

STORAGE PRESSURE: ☒ a. AMBIENT ☐ b. ABOVE AMBIENT ☐ c. BELOW AMBIENT

STORAGE TEMPERATURE: ☒ a. AMBIENT ☐ b. ABOVE AMBIENT ☐ c. BELOW AMBIENT ☐ d. CRYOGENIC

%WT	HAZARDOUS COMPONENT (For mixture or waste only)	EHS	RS	CAS #
226	227	☐ Yes 228	☐ Yes	
230	231	☐ Yes 232	☐ Yes	
234	235	☐ Yes 236	☐ Yes	
238	239	☐ Yes 240	☐ Yes	
242	243	☐ Yes 244	☐ Yes	

If hazardous components are present at greater than 1% by weight if non-carcinogenic, or 0.1% by weight if carcinogenic, attach additional sheets of paper capturing the required information.

COMPLETED

OPTIONAL LOCALLY COLLECTED INFORMATION

EPCRA, Please Sign Here
(Facilities reporting Chemicals subject to EPCRA reporting thresholds must sign each Chemical Description page for each EPCRA reported chemical.)

OFFICIAL USE ONLY | DATE RECEIVED | REVIEWED BY

UNIFIED PROGRAM (UP) FORM

HAZARDOUS MATERIALS INVENTORY – CHEMICAL DESCRIPTION (LACoCUPA Form 2731)

(one page per material per building or area)

☒ ADD ☐ DELETE ☐ REVISE REPORTING YEAR 2005 200 Page of

I. FACILITY INFORMATION

BUSINESS NAME (Same as FACILITY NAME or DBA – Doing Business As) 3

Fuji Hunt Photographic Chemicals

CHEMICAL LOCATION 201

14820 Carmenita Rd. #B Norwalk, CA 90650

CHEMICAL LOCATION CONFIDENTIAL (EPCRA) ☐ YES ☒ NO 202

FACILITY ID # F A 0 0 3 1 5 6 5

MAP# (optional) 203 GRID# (optional) 204

II. CHEMICAL INFORMATION

CHEMICAL NAME 205

816735 CP RA B/F REGEN PT A 55G DR #

TRADE SECRET ☐ Yes ☒ No 206

If Subject to EPCRA, refer to instructions

COMMON NAME 207

EHS* ☐ Yes ☒ No 208 RS* ☐ Yes ☐ No 246

CAS# mixture 209

*If EHS or RS is "Yes", all amounts below must be in lbs.

FIRE CODE HAZARD CLASSES (Complete if required by CUPA) 210

HAZARDOUS MATERIAL TYPE (Check one item only) ☐ a. PURE ☒ b. MIXTURE ☐ c. WASTE 211

RADIOACTIVE ☐ Yes ☐ No 212 CURIES 213

PHYSICAL STATE (Check one item only) ☐ a. SOLID ☒ b. LIQUID ☐ c. GAS 214

LARGEST CONTAINER 215

FED HAZARD CATEGORIES (Check all this apply) ☐ a. FIRE ☐ b. REACTIVE ☐ c. PRESSURE RELEASE ☒ d. ACUTE HEALTH ☐ e. CHRONIC HEALTH 216

AVERAGE DAILY AMOUNT 217: 5616

MAXIMUM DAILY AMOUNT 218: 11232

ANNUAL WASTE AMOUNT 219: 0

STATE WASTE CODE 220: NA

UNITS* (Check one item only) ☐ a. GALLONS ☐ b. CUBIC FEET ☒ c. POUNDS ☐ d. TONS 221

* If EHS, amount must be in pounds

DAYS ON SITE: 365

STORAGE CONTAINER ☐ a. ABOVE GROUND TANK ☒ e. PLASTIC/NONMETALLIC DRUM ☐ i. FIBER DRUM ☐ m. GLASS BOTTLE ☐ q. RAIL CAR
☐ b. UNDERGROUND TANK ☒ f. CAN ☐ j. BAG ☒ n. PLASTIC BOTTLE ☐ r. OTHER
☐ c. TANK INSIDE BUILDING ☐ g. CARBOY ☐ k. BOX ☒ o. TOTE BIN
☐ d. STEEL DRUM ☐ h. SILO ☐ l. CYLINDER ☐ p. TANK WAGON

STORAGE PRESSURE ☒ a. AMBIENT ☐ b. ABOVE AMBIENT ☐ c. BELOW AMBIENT

STORAGE TEMPERATURE ☒ a. AMBIENT ☐ b. ABOVE AMBIENT ☐ c. BELOW AMBIENT ☐ d. CRYOGENIC

%WT	HAZARDOUS COMPONENT (For mixture or waste only)	EHS	RS 246	CAS #
229	227	☐ Yes 228	☐ Yes	
230	231	☐ Yes 232	☐ Yes	
234	235	☐ Yes 236	☐ Yes	
238	239	☐ Yes 240	☐ Yes	
242	243	☐ Yes 244	☐ Yes	

...ure hazardous components are present at greater than 1% by weight if non-carcinogenic, or 0.1% by weight if carcinogenic, attach additional sheets of paper capturing the required information.

...DDITIONAL LOCALLY COLLECTED INFORMATION

COMPLETED

...EPCRA, Please Sign Here

...cilities reporting Chemicals subject to EPCRA reporting thresholds must sign each Chemical Description page for each EPCRA reported chemical.)

OFFICIAL USE ONLY	DATE RECEIVED	REVIEWED BY

...	BN	STA	OTHER	DISTRICT	CUPA	PA

UNIFIED PROGRAM (UP) FORM
HAZARDOUS MATERIALS INVENTORY – CHEMICAL DESCRIPTION (LACoCUPA Form 2731)

☒ ADD ☐ DELETE ☐ REVISE REPORTING YEAR 2005 Page of

I. FACILITY INFORMATION

BUSINESS NAME (Same as FACILITY NAME or DBA – Doing Business As)
Fuji Hunt Photographic Chemicals

CHEMICAL LOCATION
14820 Carmenita Rd. #B Norwalk, CA 90650

CHEMICAL LOCATION CONFIDENTIAL (EPCRA) ☐ YES ☒ NO

MAP# (optional) GRID# (optional)

FACILITY ID # F A 0 0 3 1 5 6 5

II. CHEMICAL INFORMATION

CHEMICAL NAME
816727 NEGACOLOR 16L FIXER REPL 4X2L

TRADE SECRET ☐ Yes ☒ No
If %Above in EPCRA, refer to instructions

COMMON NAME

EHS* ☐ Yes ☒ No RS* ☐ Yes ☐ No

*If EHS or RS is "Yes", all amounts below must be in lbs.

CAS# mixture

FIRE CODE HAZARD CLASSES (Complete if required by CUPA)

HAZARDOUS MATERIAL TYPE (Check one item only) ☐ a. PURE ☒ b. MIXTURE ☐ c. WASTE

RADIOACTIVE ☐ Yes ☐ No CURIES

PHYSICAL STATE (Check one item only) ☐ a. SOLID ☒ b. LIQUID ☐ c. GAS

LARGEST CONTAINER

FED HAZARD CATEGORIES (Check all that apply) ☐ a. FIRE ☐ b. REACTIVE ☐ c. PRESSURE RELEASE ☒ d. ACUTE HEALTH ☐ e. CHRONIC HEALTH

AVERAGE DAILY AMOUNT	MAXIMUM DAILY AMOUNT	ANNUAL WASTE AMOUNT	STATE WASTE CODE
7656	15312	0	NA

UNITS* (Check one item only) ☐ a. GALLONS ☐ b. CUBIC FEET ☒ c. POUNDS ☐ d. TONS
* If EHS, amount must be in pounds

DAYS ON SITE: 365

STORAGE CONTAINER
☐ a. ABOVE GROUND TANK ☒ e. PLASTIC/NON-METALLIC DRUM ☐ i. FIBER DRUM ☐ m. GLASS BOTTLE ☐ q. RAIL CAR
☐ b. UNDERGROUND TANK ☒ f. CAN ☐ j. BAG ☒ n. PLASTIC BOTTLE ☐ r. OTHER
☐ c. TANK INSIDE BUILDING ☐ g. CARBOY ☐ k. BOX ☒ o. TOTE BIN
☐ d. STEEL DRUM ☐ h. SILO ☐ l. CYLINDER ☐ p. TANK WAGON

STORAGE PRESSURE ☒ a. AMBIENT ☐ b. ABOVE AMBIENT ☐ c. BELOW AMBIENT

STORAGE TEMPERATURE ☒ a. AMBIENT ☐ b. ABOVE AMBIENT ☐ c. BELOW AMBIENT ☐ d. CRYOGENIC

%WT	HAZARDOUS COMPONENT (For mixture or waste only)	EHS	RS	CAS #
1		☐ Yes	☐ Yes	
2		☐ Yes	☐ Yes	
3		☐ Yes	☐ Yes	
4		☐ Yes	☐ Yes	
5		☐ Yes	☐ Yes	

If more hazardous components are present at greater than 1% by weight if non-carcinogenic, or 0.1% by weight if carcinogenic, attach additional sheet of paper capturing the required information.

COMPLETE

ADDITIONAL LOCALLY COLLECTED INFORMATION

If EPCRA, Please Sign Here
(Facilities reporting Chemicals subject to EPCRA reporting thresholds must sign each Chemical Description page for each EPCRA reported chemical.)

OFFICIAL USE ONLY	DATE RECEIVED	REVIEWED BY

DIV	BN	STA	OTHER	DISTRICT	CUPA	PA

☒ ADD ☐ DELETE ☐ REVISE REPORTING YEAR 2002

I. FACILITY INFORMATION

BUSINESS NAME (Same as FACILITY NAME or DBA – Doing Business As)
Fuji Hunt Photographic Chemicals

CHEMICAL LOCATION 201
14820 Carmenita Rd. #B Norwalk, CA 90650

CHEMICAL LOCATION CONFIDENTIAL (EPCRA) ☐ YES ☒ NO

FACILITY ID # F A 0 0 3 1 5 6 5

MAP# (optional) 203

GRID# (optional)

II. CHEMICAL INFORMATION

CHEMICAL NAME 205
816727 NEGACOLOR 16L FIXER REPL 4X2L

TRADE SECRET ☐ Yes ☒ No
If Subject to EPCRA, refer to instructions

COMMON NAME 207

EHS* ☐ Yes ☒ No 208 RS* ☐ Yes ☐

CAS# mixture 209

*If EHS or RS is "Yes", all amounts below must

FIRE CODE HAZARD CLASSES (Complete if required by CUPA)

HAZARDOUS MATERIAL TYPE (Check one item only) ☐ a. PURE ☒ b. MIXTURE ☐ c. WASTE 211

RADIOACTIVE ☐ Yes ☐ No 212 CURIES

PHYSICAL STATE (Check one item only) ☐ a. SOLID ☒ b. LIQUID ☐ c. GAS 214

LARGEST CONTAINER

FED HAZARD CATEGORIES (Check all that apply) ☐ a. FIRE ☐ b. REACTIVE ☐ c. PRESSURE RELEASE ☒ d. ACUTE HEALTH ☐ e. CHRONIC HEALTH

AVERAGE DAILY AMOUNT 217	MAXIMUM DAILY AMOUNT 218	ANNUAL WASTE AMOUNT 219	STATE WASTE C
7656	15312	0	NA

UNITS* (Check one item only) ☐ a. GALLONS ☐ b. CUBIC FEET ☒ c. POUNDS ☐ d. TONS 221 DAYS ON SITE 365
* If EHS, amount must be in pounds

STORAGE CONTAINER
☐ a. ABOVE GROUND TANK ☒ e. PLASTIC/NONMETALLIC DRUM ☐ i. FIBER DRUM ☐ m. GLASS BOTTLE ☐ q. RAIL CAR
☐ b. UNDERGROUND TANK ☒ f. CAN ☐ j. BAG ☒ n. PLASTIC BOTTLE ☐ r. OTHER
☐ c. TANK INSIDE BUILDING ☐ g. CARBOY ☐ k. BOX ☒ o. TOTE BIN
☐ d. STEEL DRUM ☐ h. SILO ☐ l. CYLINDER ☐ p. TANK WAGON

STORAGE PRESSURE ☒ a. AMBIENT ☐ b. ABOVE AMBIENT ☐ c. BELOW AMBIENT

STORAGE TEMPERATURE ☒ a. AMBIENT ☐ b. ABOVE AMBIENT ☐ c. BELOW AMBIENT ☐ d. CRYOGENIC

%WT	HAZARDOUS COMPONENT (For mixture or waste only)	EHS	RS 240b
1 226	227	☐ Yes 228	☐ Yes
2 230	231	☐ Yes 232	☐ Yes
234	235	☐ Yes 236	☐ Yes
238	239	☐ Yes 240	☐ Yes
242	243	☐ Yes 244	☐ Yes

more hazardous components are present at greater than 1% by weight if non-carcinogenic, or 0.1% by weight if carcinogenic, attach additional sheets of paper capturing the required

COMPLETE

ADDITIONAL LOCALLY COLLECTED INFORMATION

EPCRA, Please Sign Here
Facilities reporting Chemicals subject to EPCRA reporting thresholds must sign each Chemical Description page for each EPCRA reported ch

OFFICIAL USE ONLY	DATE RECEIVED	REVIEWED BY

☒ ADD ☐ DELETE ☐ REVISE REPORTING YEAR 2005 200 Page of

I. FACILITY INFORMATION

BUSINESS NAME (Same as FACILITY NAME or DBA – Doing Business As)
Fuji Hunt Photographic Chemicals

CHEMICAL LOCATION 201
14820 Carmenita Rd. #B Norwalk, CA 90650

CHEMICAL LOCATION CONFIDENTIAL (EPCRA) ☐ YES ☒ NO

FACILITY ID # F A 0 0 3 1 5 6 5 | MAP# (optional) 203 | GRID# (optional)

II. CHEMICAL INFORMATION

CHEMICAL NAME 205
816723 NEGACOLOR 16L N2R 2LX4

TRADE SECRET ☐ Yes ☒ No
If Subject to EPCRA, refer to instructions

COMMON NAME 207

EHS* ☐ Yes ☒ No 208 | RS* ☐ Yes ☐ No

CAS# mixture 209

*If EHS or RS is "Yes", all amounts below must be in

FIRE CODE HAZARD CLASSES (Complete if required by CUPA)

HAZARDOUS MATERIAL TYPE (Check one item only) ☐ a. PURE ☒ b. MIXTURE ☐ c. WASTE 211

RADIOACTIVE ☐ Yes ☐ No 212 | CURIES

PHYSICAL STATE (Check one item only) ☐ a. SOLID ☒ b. LIQUID ☐ c. GAS 214

LARGEST CONTAINER

FED HAZARD CATEGORIES (Check all that apply) ☐ a. FIRE ☐ b. REACTIVE ☐ c. PRESSURE RELEASE ☒ d. ACUTE HEALTH ☐ e. CHRONIC HEALTH

AVERAGE DAILY AMOUNT 217	MAXIMUM DAILY AMOUNT 218	ANNUAL WASTE AMOUNT 219	STATE WASTE CODE
4048	8096	0	NA

UNITS* (Check one item only) ☐ a. GALLONS ☐ b. CUBIC FEET ☒ c. POUNDS ☐ d. TONS 221
* If EHS, amount must be in pounds

DAYS ON SITE: 365

STORAGE CONTAINER
☐ a. ABOVE GROUND TANK ☒ e. PLASTIC/NONMETALLIC DRUM ☐ i. FIBER DRUM ☐ m. GLASS BOTTLE ☐ q. RAIL CAR
☐ b. UNDERGROUND TANK ☒ f. CAN ☐ j. BAG ☒ n. PLASTIC BOTTLE ☐ r. OTHER
☐ c. TANK INSIDE BUILDING ☐ g. CARBOY ☐ k. BOX ☒ o. TOTE BIN
☐ d. STEEL DRUM ☐ h. SILO ☐ l. CYLINDER ☐ p. TANK WAGON

STORAGE PRESSURE ☒ a. AMBIENT ☐ b. ABOVE AMBIENT ☐ c. BELOW AMBIENT

STORAGE TEMPERATURE ☒ a. AMBIENT ☐ b. ABOVE AMBIENT ☐ c. BELOW AMBIENT ☐ d. CRYOGENIC

%WT	HAZARDOUS COMPONENT (For mixture or waste only)	EHS	RS 240	CAS
226	227	☐ Yes 228	☐ Yes	
230	231	☐ Yes 232	☐ Yes	
234	235	☐ Yes 236	☐ Yes	
238	239	☐ Yes 240	☐ Yes	
242	243	☐ Yes	☐ Yes	

Copy

re hazardous components are present at greater than 1% by weight if non-carcinogenic, or 0.1% by weight if carcinogenic, attach additional sheets of paper containing the required inform

OPTIONAL LOCALLY COLLECTED INFORMATION

CRA. Please Sign Here
ities reporting Chemicals subject to EPCRA reporting thresholds must sign each Chemical Description page for each EPCRA reported chemical

OFFICIAL USE ONLY	DATE RECEIVED	REVIEWED BY

HAZARDOUS MATERIALS INVENTORY

☒ ADD ☐ DELETE ☐ REVISE REPORTING YEAR 2005 200 Page of

I. FACILITY INFORMATION

BUSINESS NAME (Same as FACILITY NAME or DBA – Doing Business As)
Hunt Photographic Chemicals

CHEMICAL LOCATION 201 | CHEMICAL LOCATION CONFIDENTIAL (EPCRA) ☐ YES ☒ NO

0 Carmenita Rd. #B Norwalk, CA 90650

FACILITY ID #	F	A	0	0	3	1	5	6	5						MAP# (optional) 203	GRID# (optional)

II. CHEMICAL INFORMATION

CHEMICAL NAME 205
712 CP RA PROF DEV/REPL PT A 75G

TRADE SECRET ☐ Yes ☒ No
If Subject to EPCRA, refer to instructions

COMMON NAME 207 | EHS* ☐ Yes ☒ No 208 | RS* ☐ Yes ☐ No
209 | *If EHS or RS is "Yes", all amounts below must be in lb

mixture

CODE HAZARD CLASSES (Complete if required by CUPA)

HAZARDOUS MATERIAL (Check one item only) ☐ a. PURE ☒ b. MIXTURE ☐ c. WASTE 211 | RADIOACTIVE ☐ Yes ☐ No 212 | CURIES

PHYSICAL STATE (Check one item only) ☐ a. SOLID ☒ b. LIQUID ☐ c. GAS 214 | LARGEST CONTAINER

HAZARD CATEGORIES (Check all that apply) ☐ a. FIRE ☐ b. REACTIVE ☐ c. PRESSURE RELEASE ☒ d. ACUTE HEALTH ☐ e. CHRONIC HEALTH

AVERAGE DAILY AMOUNT 217	MAXIMUM DAILY AMOUNT 218	ANNUAL WASTE AMOUNT 219	STATE WASTE CODE
5	2590	0	NA

UNIT OF MEASURE* (Check one item only) ☐ a. GALLONS ☐ b. CUBIC FEET ☒ c. POUNDS ☐ d. TONS 221 | DAYS ON SITE: 365
* If EHS, amount must be in pounds

TYPE OF CONTAINER ☐ a. ABOVE GROUND TANK ☒ e. PLASTIC/NONMETALLIC DRUM ☐ i. FIBER DRUM ☐ m. GLASS BOTTLE ☐ q. RAIL CAR ☐ b. UNDERGROUND TANK ☒ f. CAN ☐ j. BAG ☒ n. PLASTIC BOTTLE ☐ r. OTHER ☐ c. TANK INSIDE BUILDING ☐ g. CARBOY ☐ k. BOX ☒ o. TOTE BIN ☐ d. STEEL DRUM ☐ h. SILO ☐ l. CYLINDER ☐ p. TANK WAGON

STORAGE PRESSURE ☒ a. AMBIENT ☐ b. ABOVE AMBIENT ☐ c. BELOW AMBIENT

STORAGE TEMPERATURE ☒ a. AMBIENT ☐ b. ABOVE AMBIENT ☐ c. BELOW AMBIENT ☐ d. CRYOGENIC

%WT	HAZARDOUS COMPONENT (For mixture or waste only)	EHS	RS 240	CAS #
226	227	☐ Yes 228	☐ Yes	
230	231	☐ Yes 232	☐ Yes	
234	235	☐ Yes 236	☐ Yes	
238	239	☐ Yes 240	☐ Yes	
242	243	☐ Yes 244	☐ Yes	

Hazardous components are present at greater than 1% by weight if non-carcinogenic, or 0.1% by weight if carcinogenic, attach additional sheets of paper capturing the required information

COMPLETED

TIONAL LOCALLY COLLECTED INFORMATION

RA, Please Sign Here
ties reporting Chemicals subject to EPCRA reporting thresholds must sign each Chemical Description page for each EPCRA reported chemical.)

OFFICIAL USE ONLY	DATE RECEIVED	REVIEWED BY

I. FACILITY INFORMATION

BUSINESS NAME (Same as FACILITY NAME or DBA – Doing Business As)
Fuji Hunt Photographic Chemicals

CHEMICAL LOCATION
14820 Carmenita Rd. #B Norwalk, CA 90650

CHEMICAL LOCATION CONFIDENTIAL (EPCRA) ☐ YES ☒ NO

FACILITY ID # F A 0 0 3 1 5 6 5

MAP# (optional)

GRID# (optional)

II. CHEMICAL INFORMATION

CHEMICAL NAME
816709 CP RA PROF DEV/REPL PT C 75G

TRADE SECRET ☐ Yes ☒ No
If Subject to EPCRA, refer to instructions

COMMON NAME

EHS* ☐ Yes ☒ No RS* ☐ Yes ☐ No

*If EHS or RS is "Yes", all amounts below must be in lb

CAS# mixture

FIRE CODE HAZARD CLASSES (Complete if required by CUPA)

HAZARDOUS MATERIAL TYPE (Check one item only) ☐ a. PURE ☒ b. MIXTURE ☐ c. WASTE

RADIOACTIVE ☐ Yes ☐ No CURIES

PHYSICAL STATE (Check one item only) ☐ a. SOLID ☒ b. LIQUID ☐ c. GAS

LARGEST CONTAINER

FED HAZARD CATEGORIES (Check all that apply) ☐ a. FIRE ☐ b. REACTIVE ☐ c. PRESSURE RELEASE ☒ d. ACUTE HEALTH ☐ e. CHRONIC HEALTH

AVERAGE DAILY AMOUNT	MAXIMUM DAILY AMOUNT	ANNUAL WASTE AMOUNT	STATE WASTE CODE
1702	3404	0	NA

DAYS ON SITE: 365

UNITS* (Check one item only) ☐ a. GALLONS ☐ b. CUBIC FEET ☒ c. POUNDS ☐ d. TONS
* If EHS, amount must be in pounds

STORAGE CONTAINER
☐ a. ABOVE GROUND TANK ☒ e. PLASTIC/NONMETALLIC DRUM ☐ i. FIBER DRUM ☐ m. GLASS BOTTLE ☐ q. RAIL CAR
☐ b. UNDERGROUND TANK ☒ f. CAN ☐ j. BAG ☒ n. PLASTIC BOTTLE ☐ r. OTHER
☐ c. TANK INSIDE BUILDING ☐ g. CARBOY ☐ k. BOX ☒ o. TOTE BIN
☐ d. STEEL DRUM ☐ h. SILO ☐ l. CYLINDER ☐ p. TANK WAGON

STORAGE PRESSURE: ☒ a. AMBIENT ☐ b. ABOVE AMBIENT ☐ c. BELOW AMBIENT

STORAGE TEMPERATURE: ☒ a. AMBIENT ☐ b. ABOVE AMBIENT ☐ c. BELOW AMBIENT ☐ d. CRYOGENIC

%WT	HAZARDOUS COMPONENT (For mixture or waste only)	EHS	RS	CAS
1		☐ Yes	☐ Yes	
2		☐ Yes	☐ Yes	
3		☐ Yes	☐ Yes	
4		☐ Yes	☐ Yes	
5		☐ Yes	☐ Yes	

If more hazardous components are present at greater than 1% by weight if non-carcinogenic, or 0.1% by weight if carcinogenic, attach additional sheets of paper capturing the required infor

ADDITIONAL LOCALLY COLLECTED INFORMATION

If EPCRA, Please Sign Here
(Facilities reporting Chemicals subject to EPCRA reporting thresholds must sign each Chemical Description page for each EPCRA reported chemic

OFFICIAL USE ONLY	DATE RECEIVED	REVIEWED BY	
DtV	BN	STA	OTHER	DISTRICT	CUPA

☑ ADD ☐ DELETE ☐ REVISE REPORTING YEAR 2005

I. FACILITY INFORMATION

SINESS NAME (Same as FACILITY NAME or DBA – Doing Business As)
i Hunt Photographic Chemicals

EMICAL LOCATION
20 Carmenita Rd #B Norwalk, CA 90650

CHEMICAL LOCATION CONFIDENTIAL (EPCRA) ☐ YES ☑ NO

CILITY ID # F A 0 0 3 1 5 6 5

MAP# (optional) GRID# (optional)

II. CHEMICAL INFORMATION

EMICAL NAME
6708 CP RA PROF DEV/REPL PT B 75G

TRADE SECRET ☐ Yes ☑ No
If Subject to EPCRA, refer to instructions

MMON NAME

EHS* ☐ Yes ☑ No RS* ☐ Yes ☐ No

*If EHS or RS is "Yes", all amounts below must be in lb

mixture

CODE HAZARD CLASSES (Complete if required by CUPA)

ARDOUS MATERIAL (Check one item only) ☐ a. PURE ☑ b. MIXTURE ☐ c. WASTE

RADIOACTIVE ☐ Yes ☐ No CURIES

SICAL STATE (k one item only) ☐ a. SOLID ☑ b. LIQUID ☐ c. GAS

LARGEST CONTAINER

HAZARD CATEGORIES (k all that apply) ☐ a. FIRE ☐ b. REACTIVE ☐ c. PRESSURE RELEASE ☑ d. ACUTE HEALTH ☐ e. CHRONIC HEALTH

AGE DAILY AMOUNT	MAXIMUM DAILY AMOUNT	ANNUAL WASTE AMOUNT	STATE WASTE CODE
	1680	0	NA

DAYS ON SITE: 365

* (k one item only) ☐ a. GALLONS ☐ b. CUBIC FEET ☑ c. POUNDS ☐ d. TONS
* If EHS, amount must be in pounds

AGE TAINER ☐ a. ABOVE GROUND TANK ☑ c. PLASTIC/NONMETALLIC DRUM ☐ i. FIBER DRUM ☐ m. GLASS BOTTLE ☐ q. RAIL CAR
☐ b. UNDERGROUND TANK ☑ f. CAN ☐ j. BAG ☑ n. PLASTIC BOTTLE ☐ r. OTHER
☐ c. TANK INSIDE BUILDING ☐ g. CARBOY ☐ k. BOX ☑ o. TOTE BIN
☐ d. STEEL DRUM ☐ h. SILO ☐ l. CYLINDER ☐ p. TANK WAGON

AGE PRESSURE ☑ a. AMBIENT ☐ b. ABOVE AMBIENT ☐ c. BELOW AMBIENT

AGE TEMPERATURE ☑ a. AMBIENT ☐ b. ABOVE AMBIENT ☐ c. BELOW AMBIENT ☐ d. CRYOGENIC

%WT	HAZARDOUS COMPONENT (For mixture or waste only)	EHS	RS	CAS #
228	227	☐ Yes 229	☐ Yes	
230	231	☐ Yes 232	☐ Yes	
234	235	☐ Yes 236	☐ Yes	
238	239	☐ Yes 240	☐ Yes	
242	243	☐ Yes 244	☐ Yes	

hazardous components are present at greater than 1% by weight if non-carcinogenic, or 0.1% by weight if carcinogenic, attach additional sheets of paper capturing the required information

COMPLETED

TIONAL LOCALLY COLLECTED INFORMATION

A, Please Sign Here
ew reporting Chemicals subject to EPCRA reporting thresholds must sign each Chemical Description page for each EPCRA reported chemical.)

OFFICIAL USE ONLY	DATE RECEIVED	REVIEWED BY

S NAME (Same as FACILITY NAME or DBA – Doing Business As)

t Photographic Chemicals

L LOCATION

nsenita Rd. #B Norwalk, CA 90650

CHEMICAL LOCATION CONFIDENTIAL (EPCRA) ☐ YES ☒ NO

ID # F A 0 0 3 1 5 6 5

MAP# (optional)

GRID# (optional)

II. CHEMICAL INFORMATION

L NAME

CP RA PROF DEV/REPL PT B 75G

TRADE SECRET ☐ Yes ☒ No

If Subject to EPCRA, refer to instructions

NAME

EHS* ☐ Yes ☒ No RS* ☐ Yes ☐ No

*If EHS or RS is "Yes", all amounts below must be in

ture

E HAZARD CLASSES (Complete if required by CUPA)

S MATERIAL (one item only) ☐ a. PURE ☒ b. MIXTURE ☐ c. WASTE

RADIOACTIVE ☐ Yes ☐ No

CURIES

STATE (em only) ☐ a. SOLID ☒ b. LIQUID ☐ c. GAS

LARGEST CONTAINER

D CATEGORIES (t apply) ☐ a. FIRE ☐ b. REACTIVE ☐ c. PRESSURE RELEASE ☒ d. ACUTE HEALTH ☐ e. CHRONIC HEALTH

DAILY AMOUNT	MAXIMUM DAILY AMOUNT	ANNUAL WASTE AMOUNT	STATE WASTE CODE
	1680	0	NA

☐ a. GALLONS ☐ b. CUBIC FEET ☒ c. POUNDS ☐ d. TONS

* If EHS, amount must be in pounds.

em only)

DAYS ON SITE: 365

☐ a. ABOVE GROUND TANK ☒ e. PLASTIC/NONMETALLIC DRUM ☐ i. FIBER DRUM ☐ m. GLASS BOTTLE ☐ q. RAIL CAR

☐ b. UNDERGROUND TANK ☒ f. CAN ☐ j. BAG ☒ n. PLASTIC BOTTLE ☐ r. OTHER

☐ c. TANK INSIDE BUILDING ☐ g. CARBOY ☐ k. BOX ☒ o. TOTE BIN

☐ d. STEEL DRUM ☐ h. SILO ☐ l. CYLINDER ☐ p. TANK WAGON

RESSURE ☒ a. AMBIENT ☐ b. ABOVE AMBIENT ☐ c. BELOW AMBIENT

EMPERATURE ☒ a. AMBIENT ☐ b. ABOVE AMBIENT ☐ c. BELOW AMBIENT ☐ d. CRYOGENIC

	HAZARDOUS COMPONENT (For mixture or waste only)	EHS	RS	CAS
226	227	☐ Yes 228	☐ Yes	
230	231	☐ Yes 232	☐ Yes	
234	235	☐ Yes 236	☐ Yes	
238	239	☐ Yes 240	☐ Yes	
242	243	☐ Yes 244	☐ Yes	

COMPLETED

s components are present at greater than 1% by weight if non-carcinogenic, or 0.1% by weight if carcinogenic, attach additional sheets of paper capturing the required informa

L LOCALLY COLLECTED INFORMATION

ease Sign Here

orting Chemicals subject to EPCRA reporting thresholds must sign each Chemical Description page for each EPCRA reported chemical.

FFICIAL USE ONLY | DATE RECEIVED | REVIEWED BY

OCATION

ta Rd. #B Norwalk, CA 90650

#	F	A	0	0	3	1	5	6	5					1

MAP# (optional) 203 GRID# (optional)

II. CHEMICAL INFORMATION

AME

RA 100 DEV/REGEN PT C 55G

205 TRADE SECRET ☐ Yes ☒ No

If Subject to EPCRA, refer to instructions

207 EHS* ☐ Yes ☒ No 208 RS* ☐ Yes ☐ N

AME

209 *If EHS or RS is "Yes", all amounts below must be

c

AZARD CLASSES (Complete if required by CUPA)

ATERIAL
e item only) ☐ a. PURE ☒ b. MIXTURE ☐ c. WASTE 211 RADIOACTIVE ☐ Yes ☐ No 212 CURIES

TE
nly) ☐ a. SOLID ☒ b. LIQUID ☐ c. GAS 214 LARGEST CONTAINER

ATEGORIES
ply) ☐ a. FIRE ☐ b. REACTIVE ☐ c. PRESSURE RELEASE ☒ d. ACUTE HEALTH ☐ e. CHRONIC HEALTH

Y AMOUNT 217	MAXIMUM DAILY AMOUNT 218	ANNUAL WASTE AMOUNT 219	STATE WASTE COD
	8148	0	NA

221 DAYS ON SITE: 365

nly) ☐ a. GALLONS ☐ b. CUBIC FEET ☒ c. POUNDS ☐ d. TONS
* If EHS, amount must be in pounds

☐ a. ABOVE GROUND TANK ☒ e. PLASTIC/NONMETALLIC DRUM ☐ i. FIBER DRUM ☐ m. GLASS BOTTLE ☐ q. RAIL CAR
☐ b. UNDERGROUND TANK ☒ f. CAN ☐ j. BAG ☒ n. PLASTIC BOTTLE ☐ r. OTHER
☐ c. TANK INSIDE BUILDING ☐ g. CARBOY ☐ k. BOX ☒ o. TOTE BIN
☐ d. STEEL DRUM ☐ h. SILO ☐ l. CYLINDER ☐ p. TANK WAGON

SSURE ☒ a. AMBIENT ☐ b. ABOVE AMBIENT ☐ c. BELOW AMBIENT

PERATURE ☒ a. AMBIENT ☐ b. ABOVE AMBIENT ☐ c. BELOW AMBIENT ☐ d. CRYOGENIC

	HAZARDOUS COMPONENT (For mixture or waste only)	EHS	RS 246b	CA
	227	☐ Yes 228	☐ Yes	
	231	☐ Yes 232	☐ Yes	
	235	☐ Yes 236	☐ Yes	
	239	☐ Yes 240	☐ Yes	
	243	☐ Yes 244	☐ Yes	

mponents are present at greater than 1% by weight if non-carcinogenic, or 0.1% by weight if carcinogenic, attach additional sheets of paper capturing the required inform

COMPLETED

LOCALLY COLLECTED INFORMATION

e Sign Here

ting Chemicals subject to EPCRA reporting thresholds must sign each Chemical Description page for each EPCRA reported chemica

FICIAL USE ONLY	DATE RECEIVED	REVIEWED BY

otographic Chemicals

201 CHEMICAL LOCATION CONFIDENTIAL (EPCRA) ☐ YES ☒ NO

OCATION

a Rd. #B Norwalk, CA 90650

															1
	F	A	0	0	3	1	5	6	5						

MAP# (optional) 203 GRID# (optional)

II. CHEMICAL INFORMATION

AME

RA 100 DEV/REGEN PT B 55G

205 TRADE SECRET ☐ Yes ☒ No

If Subject to EPCRA, refer to instructions

IE

207 EHS* ☐ Yes ☒ No 208 RS* ☐ Yes ☐ N

209 *If EHS or RS is "Yes", all amounts below must be

ZARD CLASSES (Complete if required by CUPA)

ATERIAL
tem only) ☐ a. PURE ☒ b. MIXTURE ☐ c. WASTE 211

RADIOACTIVE ☐ Yes ☐ No 212 CURIES

E
ly) ☐ a. SOLID ☒ b. LIQUID ☐ c. GAS 214

LARGEST CONTAINER

TEGORIES
y) ☐ a. FIRE ☐ b. REACTIVE ☐ c. PRESSURE RELEASE ☒ d. ACUTE HEALTH ☐ e. CHRONIC HEALTH

AMOUNT 217	MAXIMUM DAILY AMOUNT 218	ANNUAL WASTE AMOUNT 219	STATE WASTE COD
	6204	0	NA

221 DAYS ON SITE: 365

y) ☐ a. GALLONS ☐ b. CUBIC FEET ☒ c. POUNDS ☐ d. TONS
* if EHS, amount must be in pounds

☐ a. ABOVE GROUND TANK ☒ e. PLASTIC/NONMETALLIC DRUM ☐ i. FIBER DRUM ☐ m. GLASS BOTTLE ☐ q. RAIL CAR
☐ b. UNDERGROUND TANK ☒ f. CAN ☐ j. BAG ☒ n. PLASTIC BOTTLE ☐ r. OTHER
☐ c. TANK INSIDE BUILDING ☐ g. CARBOY ☐ k. BOX ☒ o. TOTE BIN
☐ d. STEEL DRUM ☐ h. SILO ☐ l. CYLINDER ☐ p. TANK WAGON

URE ☒ a. AMBIENT ☐ b. ABOVE AMBIENT ☐ c. BELOW AMBIENT

RATURE ☒ a. AMBIENT ☐ b. ABOVE AMBIENT ☐ c. BELOW AMBIENT ☐ d. CRYOGENIC

	HAZARDOUS COMPONENT (For mixture or waste only)	EHS	RS 240b	CAS
	227	☐ Yes 228	☐ Yes	
	231	☐ Yes 232	☐ Yes	
	235	☐ Yes 236	☐ Yes	
	239	☐ Yes 240	☐ Yes	
	243	☐ Yes 244	☐ Yes	

mounts are present at greater than 1% by weight if non-carcinogenic, or 0.1% by weight if carcinogenic, attach additional sheets of paper capturing the required informa

COMPLETED

CALLY COLLECTED INFORMATION

ign Here

Chemicals subject to EPCRA reporting thresholds must sign each Chemical Description page for each EPCRA reported chemical.

Photographic Chemicals

201 CHEMICAL LOCATION CONFIDENTIAL (EPCRA) ☐ YES ☒ NO

L LOCATION

enita Rd. #B Norwalk, CA 90650

ID #	F	A	0	0	3	1	5	6	5						MAP# (optional) 203	GRID# (optional)

II. CHEMICAL INFORMATION

L NAME 205 TRADE SECRET ☐ Yes ☒ No

CP RA 100 DEV/REGEN PT A 55G

If Subject to EPCRA, refer to instructions

N AME 207 EHS* ☐ Yes ☒ No 208 RS* ☐ Yes

ure 209 *If EHS or RS is "Yes", all amounts below mus

HAZARD CLASSES (Complete if required by CUPA)

MATERIAL (one item only) ☐ a. PURE ☒ b. MIXTURE ☐ c. WASTE 211	RADIOACTIVE ☐ Yes ☐ No 212	CURIES	
TATE (n only) ☐ a. SOLID ☒ b. LIQUID ☐ c. GAS 214	LARGEST CONTAINER		
CATEGORIES (apply) ☐ a. FIRE ☐ b. REACTIVE ☐ c. PRESSURE RELEASE ☒ d. ACUTE HEALTH ☐ e. CHRONIC HEALTH			
AIL Y AMOUNT 217	MAXIMUM DAILY AMOUNT 218	ANNUAL WASTE AMOUNT 219	STATE WASTE C
	7168	0	NA
(n only) ☐ a. GALLONS ☐ b. CUBIC FEET ☒ c. POUNDS ☐ d. TONS * If EHS, amount must be in pounds		221 DAYS ON SITE: 365	

☐ a. ABOVE GROUND TANK ☒ e. PLASTIC/NONMETALLIC DRUM ☐ i. FIBER DRUM ☐ m. GLASS BOTTLE ☐ q. RAIL CAR
☐ b. UNDERGROUND TANK ☒ f. CAN ☐ j. BAG ☒ n. PLASTIC BOTTLE ☐ r. OTHER
☐ c. TANK INSIDE BUILDING ☐ g. CARBOY ☐ k. BOX ☒ o. TOTE BIN
☐ d. STEEL DRUM ☐ h. SILO ☐ l. CYLINDER ☐ p. TANK WAGON

ESSURE ☒ a. AMBIENT ☐ b. ABOVE AMBIENT ☐ c. BELOW AMBIENT

MPERATURE ☒ a. AMBIENT ☐ b. ABOVE AMBIENT ☐ c. BELOW AMBIENT ☐ d. CRYOGENIC

	HAZARDOUS COMPONENT (For mixture or waste only)	EHS	RS 246b	C
26	227	☐ Yes 228	☐ Yes	
30	231	☐ Yes 232	☐ Yes	
34	235	☐ Yes 236	☐ Yes	
8	239	☐ Yes 240	☐ Yes	
2	243	☐ Yes 244	☐ Yes	

mponents are present at greater than 1% by weight if non-carcinogenic, or 0.1% by weight if carcinogenic, attach additional sheets of paper capturing the required infor

COMPLETED

LOCALLY COLLECTED INFORMATION

e Sign Here

ing Chemicals subject to EPCRA reporting thresholds must sign each Chemical Description page for each EPCRA reported chemica

FICIAL USE ONLY

NAME (Same as FACILITY NAME or DBA – Doing Business As)

Photographic Chemicals

LOCATION

enita Rd. #B Norwalk, CA 90650

201 CHEMICAL LOCATION CONFIDENTIAL (EPCRA) ☐ YES ☒ NO

D# F A 0 0 3 1 5 6 5

MAP# (optional) 203 GRID# (optional)

II. CHEMICAL INFORMATION

NAME

egacolor Rinse Plus 55G

205 TRADE SECRET ☐ Yes ☒ No

If Subject to EPCRA, refer to instructions

AME

ure

207 EHS* ☐ Yes ☒ No 208 RS* ☐ Yes

209 *If EHS or RS is "Yes", all amounts below must

HAZARD CLASSES (Complete if required by CUPA)

MATERIAL (one item only) ☐ a. PURE ☒ b. MIXTURE ☐ c. WASTE

211 RADIOACTIVE ☐ Yes ☐ No 212 CURIES

ATE (only) ☐ a. SOLID ☒ b. LIQUID ☐ c. GAS

214 LARGEST CONTAINER

CATEGORIES (apply) ☐ a. FIRE ☐ b. REACTIVE ☐ c. PRESSURE RELEASE ☒ d. ACUTE HEALTH ☐ e. CHRONIC HEALTH

ILY AMOUNT 217	MAXIMUM DAILY AMOUNT 218	ANNUAL WASTE AMOUNT 219	STATE WASTE C
	3872	0	NA

(only) ☐ a. GALLONS ☐ b. CUBIC FEET ☒ c. POUNDS ☐ d. TONS * If EHS, amount must be in pounds

221 DAYS ON SITE: 365

☐ a. ABOVE GROUND TANK ☒ e. PLASTIC/NONMETALLIC DRUM ☐ i. FIBER DRUM ☐ m. GLASS BOTTLE ☐ q. RAIL CAR
☐ b. UNDERGROUND TANK ☒ f. CAN ☐ j. BAG ☒ n. PLASTIC BOTTLE ☐ r. OTHER
☐ c. TANK INSIDE BUILDING ☐ g. CARBOY ☐ k. BOX ☒ o. TOTE BIN
☐ d. STEEL DRUM ☐ h. SILO ☐ l. CYLINDER ☐ p. TANK WAGON

ESSURE ☒ a. AMBIENT ☐ b. ABOVE AMBIENT ☐ c. BELOW AMBIENT

PERATURE ☒ a. AMBIENT ☐ b. ABOVE AMBIENT ☐ c. BELOW AMBIENT ☐ d. CRYOGENIC

	HAZARDOUS COMPONENT (For mixture or waste only)	EHS	RS 246b	C
26	227	☐ Yes 228	☐ Yes	
30	231	☐ Yes 232	☐ Yes	
34	235	☐ Yes 236	☐ Yes	
38	239	☐ Yes 240	☐ Yes	
42	243	☐ Yes 244	☐ Yes	

mponents are present at greater than 1% by weight if non-carcinogenic, or 0.1% by weight if carcinogenic, attach additional sheets of paper containing the required inf

COMPLETE

LOCALLY COLLECTED INFORMATION

e Sign Here

ting Chemicals subject to EPCRA reporting thresholds must sign each Chemical Description page for each EPCRA reported chemi

I. FACILITY INFORMATION

ESS NAME (Same as FACILITY NAME or DBA – Doing Business As)
unt Photographic Chemicals

CAL LOCATION 201
armenita Rd. #B Norwalk, CA 90650

CHEMICAL LOCATION CONFIDENTIAL (EPCRA) ☐ YES ☒ NO

TY ID # F A 0 0 3 1 5 6 5

MAP# (optional) 203

GRID# (optional)

II. CHEMICAL INFORMATION

CAL NAME 205
) EC Neg Rinse Plus 12X10L

TRADE SECRET ☐ Yes ☒ No
If Subject to EPCRA, refer to instructions

ON NAME 207
ixture

EHS* ☐ Yes ☒ No 208 | RS* ☐ Yes ☐

209 *If EHS or RS is "Yes", all amounts below must

DE HAZARD CLASSES (Complete if required by CUPA)

OUS MATERIAL (eck one item only) ☐ a. PURE ☒ b. MIXTURE ☐ c. WASTE 211

RADIOACTIVE ☐ Yes ☐ No 212 | CURIES

L STATE (e item only) ☐ a. SOLID ☒ b. LIQUID ☐ c. GAS 214

LARGEST CONTAINER

ARD CATEGORIES (that apply) ☐ a. FIRE ☐ b. REACTIVE ☐ c. PRESSURE RELEASE ☒ d. ACUTE HEALTH ☐ e. CHRONIC HEALTH

E DAILY AMOUNT 217	MAXIMUM DAILY AMOUNT 218	ANNUAL WASTE AMOUNT 219	STATE WASTE C
	4104	0	NA

221 DAYS ON SITE: 365

(item only) ☐ a. GALLONS ☐ b. CUBIC FEET ☒ c. POUNDS ☐ d. TONS
* If EHS, amount must be in pounds

ER ☐ a. ABOVE GROUND TANK ☒ e. PLASTIC/NONMETALLIC DRUM ☐ i. FIBER DRUM ☐ m. GLASS BOTTLE ☐ q. RAIL CAR
☐ b. UNDERGROUND TANK ☒ f. CAN ☐ j. BAG ☒ n. PLASTIC BOTTLE ☐ r. OTHER
☐ c. TANK INSIDE BUILDING ☐ g. CARBOY ☐ k. BOX ☒ o. TOTE BIN
☐ d. STEEL DRUM ☐ h. SILO ☐ l. CYLINDER ☐ p. TANK WAGON

PRESSURE ☒ a. AMBIENT ☐ b. ABOVE AMBIENT ☐ c. BELOW AMBIENT

TEMPERATURE ☒ a. AMBIENT ☐ b. ABOVE AMBIENT ☐ c. BELOW AMBIENT ☐ d. CRYOGENIC

T	HAZARDOUS COMPONENT (For mixture or waste only)	EHS	RS 246b	C
225	227	☐Yes 228	☐Yes	
230	231	☐Yes 232	☐Yes	
234	235	☐Yes 236	☐Yes	
238	239	☐Yes 240	☐Yes	
242	243	☐Yes 244	☐Yes	

ous components are present at greater than 1% by weight if non-carcinogenic, or 0.1% by weight if carcinogenic, attach additional sheets of paper capturing the required in

AL LOCALLY COLLECTED INFORMATION

COMPLETE

lease Sign Here
porting Chemicals subject to EPCRA reporting thresholds must sign each Chemical Description page for each EPCRA reported chem

I. FACILITY INFORMATION

SS NAME (Same as FACILITY NAME or DBA – Doing Business As)

nt Photographic Chemicals

AL LOCATION

rmenita Rd. #B Norwalk, CA 90650

201 CHEMICAL LOCATION CONFIDENTIAL (EPCRA) ☐ YES ☒ NO

Y ID # F A 0 0 3 1 5 6 5

MAP# (optional) 203 GRID# (optional)

II. CHEMICAL INFORMATION

AL NAME

EC Neg Rinse Plus 12X10L

205 TRADE SECRET ☐ Yes ☒ No (If Subject to EPCRA, refer to instructions)

N NAME

207 EHS* ☐ Yes ☒ No 208 RS* ☐ Yes ☐ No

209 *If EHS or RS is "Yes", all amounts below must be i

ixture

DE HAZARD CLASSES (Complete if required by CUPA)

OUS MATERIAL (eck one item only) ☐ a. PURE ☒ b. MIXTURE ☐ c. WASTE 211 RADIOACTIVE ☐ Yes ☐ No 212 CURIES

L STATE (e item only) ☐ a. SOLID ☒ b. LIQUID ☐ c. GAS 214 LARGEST CONTAINER

ARD CATEGORIES (that apply) ☐ a. FIRE ☐ b. REACTIVE ☐ c. PRESSURE RELEASE ☒ d. ACUTE HEALTH ☐ e. CHRONIC HEALTH

E DAILY AMOUNT 217 | MAXIMUM DAILY AMOUNT 218: 4104 | ANNUAL WASTE AMOUNT 219: 0 | STATE WASTE CODE: NA

☐ a. GALLONS ☐ b. CUBIC FEET ☒ c. POUNDS ☐ d. TONS (* If EHS, amount must be in pounds) 221 DAYS ON SITE: 365

e item only)

ER ☐ a. ABOVE GROUND TANK ☒ e. PLASTIC/NONMETALLIC DRUM ☐ i. FIBER DRUM ☐ m. GLASS BOTTLE ☐ q. RAIL CAR
☐ b. UNDERGROUND TANK ☒ f. CAN ☐ j. BAG ☒ n. PLASTIC BOTTLE ☐ r. OTHER
☐ c. TANK INSIDE BUILDING ☐ g. CARBOY ☐ k. BOX ☒ o. TOTE BIN
☐ d. STEEL DRUM ☐ h. SILO ☐ l. CYLINDER ☐ p. TANK WAGON

PRESSURE ☒ a. AMBIENT ☐ b. ABOVE AMBIENT ☐ c. BELOW AMBIENT

TEMPERATURE ☒ a. AMBIENT ☐ b. ABOVE AMBIENT ☐ c. BELOW AMBIENT ☐ d. CRYOGENIC

VT	HAZARDOUS COMPONENT (For mixture or waste only)	EHS	RS 240	CAS
226	227	☐Yes 228	☐Yes	
230	231	☐Yes 232	☐Yes	
234	235	☐Yes 236	☐Yes	
238	239	☐Yes 240	☐Yes	
242	243	☐Yes 244	☐Yes	

edous components are present at greater than 1% by weight if non-carcinogenic, or 0.1% by weight if carcinogenic, attach additional sheets of paper capturing the required inform

COMPLETED

NAL LOCALLY COLLECTED INFORMATION

, Please Sign Here

reporting Chemicals subject to EPCRA reporting thresholds must sign each Chemical Description page for each EPCRA reported chemical

OFFICIAL USE ONLY		
	DATE RECEIVED:	REVIEWED BY:

I. FACILITY INFORMATION

SS NAME (Same as FACILITY NAME or DBA – Doing Business As)

nt Photographic Chemicals

CAL LOCATION 201 | CHEMICAL LOCATION CONFIDENTIAL (EPCRA) ☐ YES ☒ NO

rmenita Rd. #B Norwalk, CA 90650

TY ID #	F	A	0	0	3	1	5	6	5						MAP# (optional) 203	GRID# (optional)

II. CHEMICAL INFORMATION

CAL NAME 205 | TRADE SECRET ☐ Yes ☒ No (If Subject to EPCRA, refer to instructions)

8 Negacolor Dev Rep PT B&C 2X50G

ON NAME 207 | EHS* ☐ Yes ☒ No 208 | RS* ☐ Yes ☐ No

209 | *If EHS or RS is "Yes", all amounts below must be in

ixture

ODE HAZARD CLASSES (Complete if required by CUPA)

OUS MATERIAL (eck one item only) ☐ a. PURE ☒ b. MIXTURE ☐ c. WASTE 211 | RADIOACTIVE ☐ Yes ☐ No 212 | CURIES

AL STATE (e item only) ☐ a. SOLID ☒ b. LIQUID ☐ c. GAS 214 | LARGEST CONTAINER

ARD CATEGORIES (that apply) ☐ a. FIRE ☐ b. REACTIVE ☐ c. PRESSURE RELEASE ☒ d. ACUTE HEALTH ☐ e. CHRONIC HEALTH

E DAILY AMOUNT 217	MAXIMUM DAILY AMOUNT 218	ANNUAL WASTE AMOUNT 219	STATE WASTE CODE
	704	0	NA

221 DAYS ON SITE: 365

☐ a. GALLONS ☐ b. CUBIC FEET ☒ c. POUNDS ☐ d. TONS
* If EHS, amount must be in pounds

e item only)

E
NER ☐ a. ABOVE GROUND TANK ☒ e. PLASTIC/NONMETALLIC DRUM ☐ i. FIBER DRUM ☐ m. GLASS BOTTLE ☐ q. RAIL CAR
☐ b. UNDERGROUND TANK ☒ f. CAN ☐ j. BAG ☒ n. PLASTIC BOTTLE ☐ r. OTHER
☐ c. TANK INSIDE BUILDING ☐ g. CARBOY ☐ k. BOX ☒ o. TOTE BIN
☐ d. STEEL DRUM ☐ h. SILO ☐ l. CYLINDER ☐ p. TANK WAGON

E PRESSURE ☒ a. AMBIENT ☐ b. ABOVE AMBIENT ☐ c. BELOW AMBIENT

E TEMPERATURE ☒ a. AMBIENT ☐ b. ABOVE AMBIENT ☐ c. BELOW AMBIENT ☐ d. CRYOGENIC

WT	HAZARDOUS COMPONENT (For mixture or waste only)	EHS	RS 240	CAS #
226	227	☐ Yes 228	☐ Yes	
230	231	☐ Yes 232	☐ Yes	
234	235	☐ Yes 236	☐ Yes	
238	239	☐ Yes 240	☐ Yes	
242	243	☐ Yes 244	☐ Yes	

ardous components are present at greater than 1% by weight if non-carcinogenic, or 0.1% by weight if carcinogenic, attach additional sheets of paper capturing the required information

DNAL LOCALLY COLLECTED INFORMATION

COMPLETED

A, Please Sign Here
s reporting Chemicals subject to EPCRA reporting thresholds must sign each Chemical Description page for each EPCRA reported chemical.)

OFFICIAL USE ONLY | DATE RECEIVED | REVIEWED BY

☒ ADD ☐ DELETE ☐ REVISE REPORTING YEAR 2005

I. FACILITY INFORMATION

BUSINESS NAME (Same as FACILITY NAME or DBA – Doing Business As)
Fuji Hunt Photographic Chemicals

CHEMICAL LOCATION 201
14820 Carmenita Rd. #B Norwalk, CA 90650

CHEMICAL LOCATION CONFIDENTIAL (EPCRA) ☐ YES ☒ NO

FACILITY ID # F A 0 0 3 1 5 6 5

MAP# (optional) 203

GRID# (optional)

II. CHEMICAL INFORMATION

CHEMICAL NAME 205
816517 Negacolor Dev Rep PTA 50G

TRADE SECRET ☐ Yes ☒ No
If Subject to EPCRA, refer to instructions

COMMON NAME 207

EHS* ☐ Yes ☒ No 208 RS* ☐ Yes ☐

CAS# mixture 209

*If EHS or RS is "Yes", all amounts below must b

FIRE CODE HAZARD CLASSES (Complete if required by CUPA)

HAZARDOUS MATERIAL TYPE (Check one item only) ☐ a. PURE ☒ b. MIXTURE ☐ c. WASTE 211

RADIOACTIVE ☐ Yes ☐ No 212 CURIES

PHYSICAL STATE (Check one item only) ☐ a. SOLID ☒ b. LIQUID ☐ c. GAS 214

LARGEST CONTAINER

FED HAZARD CATEGORIES (Check all that apply) ☐ a. FIRE ☐ b. REACTIVE ☐ c. PRESSURE RELEASE ☒ d. ACUTE HEALTH ☐ e. CHRONIC HEALTH

AVERAGE DAILY AMOUNT 217	MAXIMUM DAILY AMOUNT 218	ANNUAL WASTE AMOUNT 219	STATE WASTE CO
960	1920	0	NA

UNITS* (Check one item only) ☐ a. GALLONS ☐ b. CUBIC FEET ☒ c. POUNDS ☐ d. TONS 221
* If EHS, amount must be in pounds

DAYS ON SITE: 365

STORAGE CONTAINER
☐ a. ABOVE GROUND TANK ☒ e. PLASTIC/NONMETALLIC DRUM ☐ i. FIBER DRUM ☐ m. GLASS BOTTLE ☐ q. RAIL CAR
☐ b. UNDERGROUND TANK ☒ f. CAN ☐ j. BAG ☒ n. PLASTIC BOTTLE ☐ r. OTHER
☐ c. TANK INSIDE BUILDING ☐ g. CARBOY ☐ k. BOX ☒ o. TOTE BIN
☐ d. STEEL DRUM ☐ h. SILO ☐ l. CYLINDER ☐ p. TANK WAGON

STORAGE PRESSURE ☒ a. AMBIENT ☐ b. ABOVE AMBIENT ☐ c. BELOW AMBIENT

STORAGE TEMPERATURE ☒ a. AMBIENT ☐ b. ABOVE AMBIENT ☐ c. BELOW AMBIENT ☐ d. CRYOGENIC

%WT	HAZARDOUS COMPONENT (For mixture or waste only)	EHS	RS 240b	CA
1 226	227	☐ Yes 228	☐ Yes	
2 230	231	☐ Yes 232	☐ Yes	
3 234	235	☐ Yes 236	☐ Yes	
4 238	239	☐ Yes 240	☐ Yes	
5 242	243	☐ Yes 244	☐ Yes	

If more hazardous components are present at greater than 1% by weight if non-carcinogenic, or 0.1% by weight if carcinogenic, attach additional sheets of paper capturing the required infor

ADDITIONAL LOCALLY COLLECTED INFORMATION

COMPLETE

EPCRA Please Sign Here
Facilities reporting Chemicals subject to EPCRA reporting thresholds must sign each Chemical Description page for each EPCRA reported chemic

OFFICIAL USE ONLY	DATE RECEIVED	REVIEWED BY

ZARDOUS MATERIALS INVENTORY – CHEMICAL DESCRIPTION (LACoCUPA Form 2731)

(one page per material per building or area)

☒ ADD ☐ DELETE ☐ REVISE REPORTING YEAR 2005 200 Page of

I. FACILITY INFORMATION

SS NAME (Same as FACILITY NAME or DBA – Doing Business As)

ant Photographic Chemicals

CAL LOCATION 201

rmenta Rd. #B Norwalk, CA 90650

CHEMICAL LOCATION CONFIDENTIAL (EPCRA) ☐ YES ☒ NO

Y ID #	F	A	0	0	3	1	5	6	5									

MAP# (optional) 203 GRID# (optional)

II. CHEMICAL INFORMATION

AL NAME 205

5 Negacolor Dev Rep T/M 2X12 5G

TRADE SECRET ☐ Yes ☒ No

If Subject to EPCRA, refer to instructions

N NAME 207

ixture 209

EHS* ☐ Yes ☒ No 206 RS* ☐ Yes ☐ No

*If EHS or RS is "Yes", all amounts below must be in lbs.

DE HAZARD CLASSES (Complete if required by CUPA)

OUS MATERIAL (eck one item only) ☐ a. PURE ☒ b. MIXTURE ☐ c. WASTE 211

RADIOACTIVE ☐ Yes ☐ No 212 CURIES

L STATE (e item only) ☐ a. SOLID ☒ b. LIQUID ☐ c. GAS 214

LARGEST CONTAINER

ARD CATEGORIES (that apply) ☐ a. FIRE ☐ b. REACTIVE ☐ c. PRESSURE RELEASE ☒ d. ACUTE HEALTH ☐ e. CHRONIC HEALTH

DAILY AMOUNT 217	MAXIMUM DAILY AMOUNT 218	ANNUAL WASTE AMOUNT 219	STATE WASTE CODE
	9720	0	NA

221 DAYS ON SITE: 365

(item only) ☐ a. GALLONS ☐ b. CUBIC FEET ☒ c. POUNDS ☐ d. TONS

* If EHS, amount must be in pounds

ER ☐ a. ABOVE GROUND TANK ☒ e. PLASTIC/NONMETALLIC DRUM ☐ i. FIBER DRUM ☐ m. GLASS BOTTLE ☐ q. RAIL CAR

☐ b. UNDERGROUND TANK ☒ f. CAN ☐ j. BAG ☒ n. PLASTIC BOTTLE ☐ r. OTHER

☐ c. TANK INSIDE BUILDING ☐ g. CARBOY ☐ k. BOX ☒ o. TOTE BIN

☐ d. STEEL DRUM ☐ h. SILO ☐ l. CYLINDER ☐ p. TANK WAGON

PRESSURE ☒ a. AMBIENT ☐ b. ABOVE AMBIENT ☐ c. BELOW AMBIENT

TEMPERATURE ☒ a. AMBIENT ☐ b. ABOVE AMBIENT ☐ c. BELOW AMBIENT ☐ d. CRYOGENIC

T	HAZARDOUS COMPONENT (For mixture or waste only)	EHS	RS 246b	CAS #
226	227	☐ Yes 228	☐ Yes	
230	231	☐ Yes 232	☐ Yes	
234	235	☐ Yes 236	☐ Yes	
238	239	☐ Yes 240	☐ Yes	
242	243	☐ Yes 244	☐ Yes	

ous components are present at greater than 1% by weight if non carcinogenic, or 0.1% by weight if carcinogenic, attach additional sheets of paper capturing the required information.

AL LOCALLY COLLECTED INFORMATION

COMPLETED

Please Sign Here

porting Chemicals subject to EPCRA reporting thresholds must sign each Chemical Description page for each EPCRA reported chemical.)

OFFICIAL USE ONLY

UNIFIED PROGRAM (UP) FORM
HAZARDOUS MATERIALS INVENTORY – CHEMICAL DESCRIPTION (LACoCUPA Form 2731)

(one page per material per building or area)

☒ ADD ☐ DELETE ☐ REVISE REPORTING YEAR 2005 | Page of

I. FACILITY INFORMATION

BUSINESS NAME (Same as FACILITY NAME or DBA - Doing Business As)
Fuji Hunt Photographic Chemicals

CHEMICAL LOCATION
14820 Carmenita Rd #B Norwalk, CA 90650

CHEMICAL LOCATION CONFIDENTIAL (EPCRA) ☐ YES ☒ NO

FACILITY ID # F A 0 0 3 1 5 6 5

MAP# (optional) | GRID# (optional)

II. CHEMICAL INFORMATION

CHEMICAL NAME
816514 Negacolor Dev Rep T/M 2X10L

TRADE SECRET ☐ Yes ☒ No (If Subject to EPCRA, refer to instructions)

COMMON NAME

EHS* ☐ Yes ☒ No | RS* ☐ Yes ☐ No

CAS# mixture

*If EHS or RS is "Yes", all amounts below must be in lbs.

FIRE CODE HAZARD CLASSES (Complete if required by CUPA)

HAZARDOUS MATERIAL TYPE (Check one item only) ☐ a. PURE ☒ b. MIXTURE ☐ c. WASTE

RADIOACTIVE ☐ Yes ☐ No | CURIES

PHYSICAL STATE (Check one item only) ☐ a. SOLID ☒ b. LIQUID ☐ c. GAS

LARGEST CONTAINER

FED HAZARD CATEGORIES (Check all that apply) ☐ a. FIRE ☐ b. REACTIVE ☐ c. PRESSURE RELEASE ☒ d. ACUTE HEALTH ☐ e. CHRONIC HEALTH

AVERAGE DAILY AMOUNT	MAXIMUM DAILY AMOUNT	ANNUAL WASTE AMOUNT	STATE WASTE CODE
1477	2954	0	NA

UNITS* (Check one item only) ☐ a. GALLONS ☐ b. CUBIC FEET ☒ c. POUNDS ☐ d. TONS
* If EHS, amount must be in pounds

DAYS ON SITE: 365

STORAGE CONTAINER
☐ a. ABOVE GROUND TANK ☒ e. PLASTIC/NONMETALLIC DRUM ☐ i. FIBER DRUM ☐ m. GLASS BOTTLE ☐ q. RAIL CAR
☐ b. UNDERGROUND TANK ☒ f. CAN ☐ j. BAG ☒ n. PLASTIC BOTTLE ☐ r. OTHER
☐ c. TANK INSIDE BUILDING ☐ g. CARBOY ☐ k. BOX ☒ o. TOTE BIN
☐ d. STEEL DRUM ☐ h. SILO ☐ l. CYLINDER ☐ p. TANK WAGON

STORAGE PRESSURE ☒ a. AMBIENT ☐ b. ABOVE AMBIENT ☐ c. BELOW AMBIENT

STORAGE TEMPERATURE ☒ a. AMBIENT ☐ b. ABOVE AMBIENT ☐ c. BELOW AMBIENT ☐ d. CRYOGENIC

%WT	HAZARDOUS COMPONENT (For mixture or waste only)	EHS	RS	CAS #
1		☐ Yes	☐ Yes	
2		☐ Yes	☐ Yes	
3		☐ Yes	☐ Yes	
4		☐ Yes	☐ Yes	
5		☐ Yes	☐ Yes	

If more hazardous components are present at greater than 1% by weight if non-carcinogenic, or 0.1% by weight if carcinogenic, attach additional sheets of paper containing the required information.

CORRECTED

ADDITIONAL LOCALLY COLLECTED INFORMATION

If EPCRA, Please Sign Here
(Facilities reporting Chemicals subject to EPCRA reporting thresholds must sign each Chemical Description page for each EPCRA reported chemical.)

OFFICIAL USE ONLY	DATE RECEIVED	REVIEWED BY

DIV	BN	STA	OTHER	DISTRICT	CUPA	PA

☒ ADD ☐ DELETE ☐ REVISE REPORTING YEAR 2005

I. FACILITY INFORMATION

BUSINESS NAME (Same as FACILITY NAME or DBA – Doing Business As)
Fuji Hunt Photographic Chemicals

CHEMICAL LOCATION 201
14820 Carmenita Rd #B Norwalk, CA 90650

CHEMICAL LOCATION CONFIDENTIAL (EPCRA) ☐ YES ☒ NO

FACILITY ID # F A 0 0 3 1 5 6 5 1

MAP# (optional) 203

GRID# (optional)

II. CHEMICAL INFORMATION

CHEMICAL NAME 205
816481 EC RA VLR B/F & Rep 2X10L

TRADE SECRET ☐ Yes ☒ No
If Subject to EPCRA, refer to instructions

COMMON NAME 207

EHS* ☐ Yes ☒ No 208 RS* ☐ Yes ☐ No

CAS# mixture 206

*If EHS or RS is "Yes", all amounts below must be in

FIRE CODE HAZARD CLASSES (Complete if required by CUPA)

HAZARDOUS MATERIAL TYPE (Check one item only) ☐ a. PURE ☒ b. MIXTURE ☐ c. WASTE 211

RADIOACTIVE ☐ Yes ☐ No 212 CURIES

PHYSICAL STATE (Check one item only) ☐ a. SOLID ☒ b. LIQUID ☐ c. GAS 214

LARGEST CONTAINER

ED HAZARD CATEGORIES (Check all that apply) ☐ a. FIRE ☐ b. REACTIVE ☐ c. PRESSURE RELEASE ☒ d. ACUTE HEALTH ☐ e. CHRONIC HEALTH

AVERAGE DAILY AMOUNT 217	MAXIMUM DAILY AMOUNT 218	ANNUAL WASTE AMOUNT 219	STATE WASTE CODE
1760	23520	0	NA

NITS* (Check one item only) ☐ a. GALLONS ☐ b. CUBIC FEET ☒ c. POUNDS ☐ d. TONS 221
* If EHS, amount must be in pounds

DAYS ON SITE: 365

TORAGE CONTAINER
☐ a. ABOVE GROUND TANK ☒ e. PLASTIC/NONMETALLIC DRUM ☐ i. FIBER DRUM ☐ m. GLASS BOTTLE ☐ q. RAIL CAR
☐ b. UNDERGROUND TANK ☒ f. CAN ☐ j. BAG ☒ n. PLASTIC BOTTLE ☐ r. OTHER
☐ c. TANK INSIDE BUILDING ☐ g. CARBOY ☐ k. BOX ☒ o. TOTE BIN
☐ d. STEEL DRUM ☐ h. SILO ☐ l. CYLINDER ☐ p. TANK WAGON

TORAGE PRESSURE ☒ a. AMBIENT ☐ b. ABOVE AMBIENT ☐ c. BELOW AMBIENT

ORAGE TEMPERATURE ☒ a. AMBIENT ☐ b. ABOVE AMBIENT ☐ c. BELOW AMBIENT ☐ d. CRYOGENIC

%WT	HAZARDOUS COMPONENT (For mixture or waste only)	EHS	RS 349	CAS #
226	227	☐ Yes 228	☐ Yes	
230	231	☐ Yes 232	☐ Yes	
234	235	☐ Yes 236	☐ Yes	
238	239	☐ Yes 240	☐ Yes	
242	243	☐ Yes 244	☐ Yes	

re hazardous components are present at greater than 1% by weight if non-carcinogenic, or 0.1% by weight if carcinogenic, attach additional sheets of paper capturing the required informatio

COMPLETED

OPTIONAL LOCALLY COLLECTED INFORMATION

CRA, Please Sign Here
ilities reporting Chemicals subject to EPCRA reporting thresholds must sign each Chemical Description page for each EPCRA reported chemical.)

OFFICIAL USE ONLY	DATE RECEIVED	REVIEWED BY

	BN	STA	OTHER	DISTRICT	CUPA	PA

☒ ADD ☐ DELETE ☐ REVISE REPORTING YEAR 2005

I. FACILITY INFORMATION

BUSINESS NAME (Same as FACILITY NAME or DBA – Doing Business As)
Fuji Hunt Photographic Chemicals

CHEMICAL LOCATION 201
820 Carmenita Rd. #B Norwalk, CA 90650

CHEMICAL LOCATION CONFIDENTIAL (EPCRA) ☐ YES ☒ NO

FACILITY ID # F A 0 0 3 1 5 6 5

MAP# (optional) 203

GRID# (optional)

II. CHEMICAL INFORMATION

CHEMICAL NAME 205
6471 EC1 RA VLR Dev Rep 4X10L

TRADE SECRET ☐ Yes ☒ No
If Subject to EPCRA, refer to instructions

COMMON NAME 207

EHS* ☐ Yes ☒ No 208 RS* ☐ Yes ☐ No

CAS# mixture 209

*If EHS or RS is "Yes", all amounts below must be in lbs

SAFE CODE HAZARD CLASSES (Complete if required by CUPA)

HAZARDOUS MATERIAL (Check one item only) ☐ a. PURE ☒ b. MIXTURE ☐ c. WASTE 211

RADIOACTIVE ☐ Yes ☐ No 212 CURIES

PHYSICAL STATE (Check one item only) ☐ a. SOLID ☒ b. LIQUID ☐ c. GAS 214

LARGEST CONTAINER

HAZARD CATEGORIES (Check all that apply) ☐ a. FIRE ☐ b. REACTIVE ☐ c. PRESSURE RELEASE ☒ d. ACUTE HEALTH ☐ e. CHRONIC HEALTH

AVERAGE DAILY AMOUNT 217	MAXIMUM DAILY AMOUNT 218	ANNUAL WASTE AMOUNT 219	STATE WASTE CODE
68	16936	0	NA

UNITS* (Check one item only) ☐ a. GALLONS ☐ b. CUBIC FEET ☒ c. POUNDS ☐ d. TONS 221
* If EHS, amount must be in pounds.

DAYS ON SITE: 365

STORAGE CONTAINER
☐ a. ABOVE GROUND TANK ☒ e. PLASTIC/NONMETALLIC DRUM ☐ i. FIBER DRUM ☐ m. GLASS BOTTLE ☐ q. RAIL CAR
☐ b. UNDERGROUND TANK ☒ f. CAN ☐ j. BAG ☒ n. PLASTIC BOTTLE ☐ r. OTHER
☐ c. TANK INSIDE BUILDING ☐ g. CARBOY ☐ k. BOX ☒ o. TOTE BIN
☐ d. STEEL DRUM ☐ h. SILO ☐ l. CYLINDER ☐ p. TANK WAGON

STORAGE PRESSURE ☒ a. AMBIENT ☐ b. ABOVE AMBIENT ☐ c. BELOW AMBIENT

STORAGE TEMPERATURE ☒ a. AMBIENT ☐ b. ABOVE AMBIENT ☐ c. BELOW AMBIENT ☐ d. CRYOGENIC

%WT	HAZARDOUS COMPONENT (For mixture or waste only)	EHS	RS 240	CAS #
226	227	☐ Yes 228	☐ Yes	
230	231	☐ Yes 232	☐ Yes	
234	235	☐ Yes 236	☐ Yes	
238	239	☐ Yes 240	☐ Yes	
242	243	☐ Yes 244	☐ Yes	

Hazardous components are present at greater than 1% by weight if non-carcinogenic, or 0.1% by weight if carcinogenic, attach additional sheets of paper capturing the required information.

ADDITIONAL LOCALLY COLLECTED INFORMATION

COMPLETED

CERTIFICATION, Please Sign Here
(All facilities reporting Chemicals subject to EPCRA reporting thresholds must sign each Chemical Description page for each EPCRA reported chemical.)

OFFICIAL USE ONLY	DATE RECEIVED	REVIEWED BY

	BN	STA	OTHER	DISTRICT	CUPA	PA

☒ ADD ☐ DELETE ☐ REVISE REPORTING YEAR 2005 200 Page of

I. FACILITY INFORMATION

NESS NAME (Same as FACILITY NAME or DBA – Doing Business As)
Hunt Photographic Chemicals

MICAL LOCATION 201
) Carmenita Rd. #B Norwalk, CA 90650

CHEMICAL LOCATION CONFIDENTIAL (EPCRA) ☐ YES ☒ NO 202

LITY ID # F A 0 0 3 1 5 6 5

MAP# (optional) 203

GRID# (optional) 204

II. CHEMICAL INFORMATION

MICAL NAME 205
455 EC1 VLR Developer Rep 55G

TRADE SECRET ☐ Yes ☒ No 206
If Subject to EPCRA, refer to instructions

MON NAME 207

EHS* ☐ Yes ☒ No 208 RS* ☐ Yes ☐ No 24a

209 *IF EHS or RS is "Yes", all amounts below must be in lbs.

mixture

CODE HAZARD CLASSES (Complete if required by CUPA) 210

RDOUS MATERIAL (Check one item only) ☐ a. PURE ☒ b. MIXTURE ☐ c. WASTE 211

RADIOACTIVE ☐ Yes ☐ No 212 CURIES 213

CAL STATE (one item only) ☐ a. SOLID ☒ b. LIQUID ☐ c. GAS 214

LARGEST CONTAINER 215

AZARD CATEGORIES (all that apply) ☐ a. FIRE ☐ b. REACTIVE ☐ c. PRESSURE RELEASE ☒ d. ACUTE HEALTH ☐ e. CHRONIC HEALTH

AGE DAILY AMOUNT 217
2

MAXIMUM DAILY AMOUNT 218
24464

ANNUAL WASTE AMOUNT 219
0

STATE WASTE CODE 220
NA

221 DAYS ON SITE
365

(one item only) ☐ a. GALLONS ☐ b. CUBIC FEET ☒ c. POUNDS ☐ d. TONS
* If EHS, amount must be in pounds

GE INER ☐ a. ABOVE GROUND TANK ☒ c. PLASTIC/NONMETALLIC DRUM ☐ i. FIBER DRUM ☐ m. GLASS BOTTLE ☐ q. RAIL CAR
☐ b. UNDERGROUND TANK ☒ f. CAN ☐ j. BAG ☒ n. PLASTIC BOTTLE ☐ r. OTHER
☐ c. TANK INSIDE BUILDING ☐ g. CARBOY ☐ k. BOX ☒ o. TOTE BIN
☐ d. STEEL DRUM ☐ h. SILO ☐ l. CYLINDER ☐ p. TANK WAGON

E PRESSURE ☒ a. AMBIENT ☐ b. ABOVE AMBIENT ☐ c. BELOW AMBIENT

E TEMPERATURE ☒ a. AMBIENT ☐ b. ABOVE AMBIENT ☐ c. BELOW AMBIENT ☐ d. CRYOGENIC

WT	HAZARDOUS COMPONENT (For mixture or waste only)	EHS	RS 240b	CAS #
226	227	☐Yes 228	☐Yes	
230	231	☐Yes 232	☐Yes	
234	235	☐Yes 236	☐Yes	
238	239	☐Yes 240	☐Yes	
242	243	☐Yes 244	☐Yes	

ardous components are present at greater than 1% by weight if non-carcinogenic, or 0.1% by weight if carcinogenic, attach additional sheet(s) of paper capturing the required information.

ONAL LOCALLY COLLECTED INFORMATION

COMPLETED

, Please Sign Here
reporting Chemicals subject to EPCRA reporting thresholds must sign each Chemical Description page for each EPCRA reported chemical.)

OFFICIAL USE ONLY DATE RECEIVED REVIEWED BY

	BN	STA	OTHER	DISTRICT	CUPA	PA

HAZARDOUS MATERIALS INVENTORY – CHEMICAL DESCRIPTION (EPCRA)

(one page per material per building or area)

☒ ADD ☐ DELETE ☐ REVISE REPORTING YEAR 2005 201 Page of

I. FACILITY INFORMATION

NESS NAME (Same as FACILITY NAME or DBA – Doing Business As)
Hunt Photographic Chemicals

HICAL LOCATION 201 | CHEMICAL LOCATION CONFIDENTIAL (EPCRA) ☐ YES ☒ NO 202

Carmenita Rd. #B Norwalk, CA 90650

LITY ID # F A 0 0 3 1 5 6 5 | MAP# (optional) 203 | GRID# (optional) 204

II. CHEMICAL INFORMATION

HICAL NAME 205 | TRADE SECRET ☐ Yes ☒ No 206
672 FA2 Neg N1B & Rinse N4 (If Subject to EPCRA, refer to instructions)

MON NAME 207 | EHS* ☐ Yes ☒ No 208 | RS* ☐ Yes ☐ No 246a

mixture 209 | *If EHS or RS is "Yes", all amounts below must be in lbs. 210

CODE HAZARD CLASSES (Complete if required by CUPA)

DOUS MATERIAL (Check one item only) ☐ a. PURE ☒ b. MIXTURE ☐ c. WASTE 211 | RADIOACTIVE ☐ Yes ☐ No 212 | CURIES 213

AL STATE (one item only) ☐ a. SOLID ☒ b. LIQUID ☐ c. GAS 214 | LARGEST CONTAINER 215

ZARD CATEGORIES (all that apply) ☐ a. FIRE ☐ b. REACTIVE ☐ c. PRESSURE RELEASE ☒ d. ACUTE HEALTH ☐ e. CHRONIC HEALTH 216

E DAILY AMOUNT 217	MAXIMUM DAILY AMOUNT 218	ANNUAL WASTE AMOUNT 219	STATE WASTE CODE 220
	1164	0	NA

☐ a. GALLONS ☐ b. CUBIC FEET ☒ c. POUNDS ☐ d. TONS 221 | DAYS ON SITE: 222
(one item only) * If EHS, amount must be in pounds
365

E
NER ☐ a. ABOVE GROUND TANK ☒ e. PLASTIC/NON-METALLIC DRUM ☐ i. FIBER DRUM ☐ m. GLASS BOTTLE ☐ q. RAIL CAR
☐ b. UNDERGROUND TANK ☒ f. CAN ☐ j. BAG ☒ n. PLASTIC BOTTLE ☐ r. OTHER
☐ c. TANK INSIDE BUILDING ☐ g. CARBOY ☐ k. BOX ☒ o. TOTE BIN
☐ d. STEEL DRUM ☐ h. SILO ☐ l. CYLINDER ☐ p. TANK WAGON 223

E PRESSURE ☒ a. AMBIENT ☐ b. ABOVE AMBIENT ☐ c. BELOW AMBIENT 224

S TEMPERATURE ☒ a. AMBIENT ☐ b. ABOVE AMBIENT ☐ c. BELOW AMBIENT ☐ d. CRYOGENIC 225

NT	HAZARDOUS COMPONENT (For mixture or waste only)	EHS	RS 246b	CAS #
226	227	☐ Yes 228	☐ Yes	229
230	231	☐ Yes 232	☐ Yes	233
234	235	☐ Yes 236	☐ Yes	237
238	239	☐ Yes 240	☐ Yes	241
242	243	☐ Yes 244	☐ Yes	245

dous components are present at greater than 1% by weight if non-carcinogenic, or 0.1% by weight if carcinogenic, attach additional sheets of paper containing the required information.

COMPLETED

AL LOCALLY COLLECTED INFORMATION

Please Sign Here
porting Chemicals subject to EPCRA reporting thresholds must sign each Chemical Description page for each EPCRA reported chemical.)

OFFICIAL USE ONLY | DATE RECEIVED | REVIEWED BY

	BN	STA	OTHER	DISTRICT	CUPA	PA

☒ ADD ☐ DELETE ☐ REVISE REPORTING YEAR 2005 | Page of

I. FACILITY INFORMATION

BUSINESS NAME (Same as FACILITY NAME or DBA – Doing Business As)
Fuji Hunt Photographic Chemicals

CHEMICAL LOCATION
220 Carmenita Rd #B Norwalk, CA 90650

CHEMICAL LOCATION CONFIDENTIAL (EPCRA) ☐ YES ☒ NO

FACILITY ID # F A 0 0 3 1 5 6 5

MAP# (optional) | GRID# (optional)

II. CHEMICAL INFORMATION

CHEMICAL NAME
5504 FA2 Neg N3 Fix & Repl

TRADE SECRET ☐ Yes ☒ No
If Subject to EPCRA, refer to instructions

COMMON NAME

EHS* ☐ Yes ☒ No | RS* ☐ Yes ☐ No

mixture

*If EHS or RS is "Yes", all amounts below must be in lbs.

CODE HAZARD CLASSES (Complete if required by CUPA)

HAZARDOUS MATERIAL (Check one item only) ☐ a. PURE ☒ b. MIXTURE ☐ c. WASTE

RADIOACTIVE ☐ Yes ☐ No | CURIES

PHYSICAL STATE (Check one item only) ☐ a. SOLID ☒ b. LIQUID ☐ c. GAS

LARGEST CONTAINER

HAZARD CATEGORIES (Check all that apply) ☐ a. FIRE ☐ b. REACTIVE ☐ c. PRESSURE RELEASE ☒ d. ACUTE HEALTH ☐ e. CHRONIC HEALTH

AVERAGE DAILY AMOUNT	MAXIMUM DAILY AMOUNT	ANNUAL WASTE AMOUNT	STATE WASTE CODE
3	6726	0	NA

UNIT OF MEASURE (Check one item only) ☐ a. GALLONS ☐ b. CUBIC FEET ☒ c. POUNDS ☐ d. TONS
* If EHS, amount must be in pounds

DAYS ON SITE: 365

TYPE OF CONTAINER
☐ a. ABOVE GROUND TANK ☒ c. PLASTIC/NONMETALLIC DRUM ☐ i. FIBER DRUM ☐ m. GLASS BOTTLE ☐ q. RAIL CAR
☐ b. UNDERGROUND TANK ☒ f. CAN ☐ j. BAG ☒ n. PLASTIC BOTTLE ☐ r. OTHER
☐ c. TANK INSIDE BUILDING ☐ g. CARBOY ☐ k. BOX ☒ o. TOTE BIN
☐ d. STEEL DRUM ☐ h. SILO ☐ l. CYLINDER ☐ p. TANK WAGON

PRESSURE ☒ a. AMBIENT ☐ b. ABOVE AMBIENT ☐ c. BELOW AMBIENT

TEMPERATURE ☒ a. AMBIENT ☐ b. ABOVE AMBIENT ☐ c. BELOW AMBIENT ☐ d. CRYOGENIC

WT	HAZARDOUS COMPONENT (For mixture or waste only)	EHS	RS	CAS #
226	227	☐ Yes 228	☐ Yes	
230	231	☐ Yes 232	☐ Yes	
234	235	☐ Yes 236	☐ Yes	
238	239	☐ Yes 240	☐ Yes	
242	243	☐ Yes 244	☐ Yes	

Hazardous components are present at greater than 1% by weight if non-carcinogenic, or 0.1% by weight if carcinogenic, attach additional sheets of paper capturing the required information.

ADDITIONAL LOCALLY COLLECTED INFORMATION

COMPLETED

Please Sign Here
(Reporting Chemicals subject to EPCRA reporting thresholds must sign each Chemical Description page for each EPCRA reported chemical.)

OFFICIAL USE ONLY | DATE RECEIVED | REVIEWED BY

	BN	STA	OTHER	DISTRICT	CUPA	PA

HAZARDOUS MATERIALS INVENTORY – CHEMICAL DESCRIPTION (LACoCUPA Form 2731)

(one page per material per building or area)

☒ ADD ☐ DELETE ☐ REVISE REPORTING YEAR 2005 | Page of

I. FACILITY INFORMATION

BUSINESS NAME (Same as FACILITY NAME or DBA – Doing Business As)
Fuji Hunt Photographic Chemicals

CHEMICAL LOCATION
4820 Carmenita Rd. #B Norwalk, CA 90650

CHEMICAL LOCATION CONFIDENTIAL (EPCRA) ☐ YES ☒ NO

FACILITY ID # F A 0 0 3 1 5 6 5

MAP# (optional)

GRID# (optional)

II. CHEMICAL INFORMATION

CHEMICAL NAME
315503 FA2 Neg N2 Bleach Repl

TRADE SECRET ☐ Yes ☒ No (If Subject to EPCRA, refer to instructions)

COMMON NAME

EHS* ☐ Yes ☒ No RS* ☐ Yes ☐ No

CAS# mixture

*If EHS or RS is "Yes", all amounts below must be in lbs.

FIRE CODE HAZARD CLASSES (Complete if required by CUPA)

HAZARDOUS MATERIAL TYPE (Check one item only) ☐ a. PURE ☒ b. MIXTURE ☐ c. WASTE

RADIOACTIVE ☐ Yes ☐ No

CURIES

PHYSICAL STATE (Check one item only) ☐ a. SOLID ☒ b. LIQUID ☐ c. GAS

LARGEST CONTAINER

HAZARD CATEGORIES (Check all that apply) ☐ a. FIRE ☐ b. REACTIVE ☐ c. PRESSURE RELEASE ☒ d. ACUTE HEALTH ☐ e. CHRONIC HEALTH

AVERAGE DAILY AMOUNT	MAXIMUM DAILY AMOUNT	ANNUAL WASTE AMOUNT	STATE WASTE CODE
80	6560	0	NA

UNIT* (Check one item only) ☐ a. GALLONS ☐ b. CUBIC FEET ☒ c. POUNDS ☐ d. TONS
* If EHS, amount must be in pounds

DAYS ON SITE: 365

TYPE OF CONTAINER
☐ a. ABOVE GROUND TANK ☒ e. PLASTIC/NONMETALLIC DRUM ☐ i. FIBER DRUM ☐ m. GLASS BOTTLE ☐ q. RAIL CAR
☐ b. UNDERGROUND TANK ☒ f. CAN ☐ j. BAG ☒ n. PLASTIC BOTTLE ☐ r. OTHER
☐ c. TANK INSIDE BUILDING ☐ g. CARBOY ☐ k. BOX ☒ o. TOTE BIN
☐ d. STEEL DRUM ☐ h. SILO ☐ l. CYLINDER ☐ p. TANK WAGON

AVERAGE PRESSURE ☒ a. AMBIENT ☐ b. ABOVE AMBIENT ☐ c. BELOW AMBIENT

AVERAGE TEMPERATURE ☒ a. AMBIENT ☐ b. ABOVE AMBIENT ☐ c. BELOW AMBIENT ☐ d. CRYOGENIC

%WT	HAZARDOUS COMPONENT (For mixture or waste only)	EHS	RS	CAS #
226	227	☐ Yes 228	☐ Yes	
230	231	☐ Yes 232	☐ Yes	
234	235	☐ Yes 236	☐ Yes	
238	239	☐ Yes 240	☐ Yes	
242	243	☐ Yes 244	☐ Yes	

Hazardous components are present at greater than 1% by weight if non-carcinogenic, or 0.1% by weight if carcinogenic, attach additional sheets of paper covering the required information.

COMPLETED

ADDITIONAL LOCALLY COLLECTED INFORMATION

Please Sign Here
(Businesses reporting Chemicals subject to EPCRA reporting thresholds must sign each Chemical Description page for each EPCRA reported chemical.)

OFFICIAL USE ONLY DATE RECEIVED REVIEWED BY

BN	STA	OTHER	DISTRICT	CUPA	PA

UNIFIED PROGRAM (UP) FORM
HAZARDOUS MATERIALS INVENTORY – CHEMICAL DESCRIPTION (LACoCUPA Form 2731)

(one page per material per building or area)

200 Page of

☒ ADD ☐ DELETE ☐ REVISE REPORTING YEAR 2005

I. FACILITY INFORMATION

BUSINESS NAME (Same as FACILITY NAME or DBA – Doing Business As) 1

Hunt Photographic Chemicals

CHEMICAL LOCATION 201 CHEMICAL LOCATION CONFIDENTIAL (EPCRA) ☐ YES ☒ NO 202

20 Carmenita Rd. #B Norwalk, CA 90650

FACILITY ID # F A 0 0 3 1 5 6 5 MAP# (optional) 203 GRID# (optional) 204

II. CHEMICAL INFORMATION

CHEMICAL NAME 205 TRADE SECRET ☐ Yes ☒ No 206

If Subject to EPCRA, refer to instructions

5501 FA2 Neg N1A Repl 207 EHS* ☐ Yes ☒ No 208 RS* ☐ Yes ☐ No 240a

COMMON NAME 209 *If EHS or RS is "Yes", all amounts below must be in lbs.

mixture 210

CODE HAZARD CLASSES (Complete if required by CUPA) 213

HAZARDOUS MATERIAL (Check one item only) 211 ☐ a. PURE ☒ b. MIXTURE ☐ c. WASTE

RADIOACTIVE ☐ Yes ☐ No 212 CURIES

PHYSICAL STATE (Check one item only) 214 ☐ a. SOLID ☒ b. LIQUID ☐ c. GAS

LARGEST CONTAINER 215

HAZARD CATEGORIES (Check all that apply) 216 ☐ a. FIRE ☐ b. REACTIVE ☐ c. PRESSURE RELEASE ☒ d. ACUTE HEALTH ☐ e. CHRONIC HEALTH

AGE DAILY AMOUNT 217	MAXIMUM DAILY AMOUNT 218	ANNUAL WASTE AMOUNT 219	STATE WASTE CODE 220
5	9912	0	NA

221 ☐ a. GALLONS ☐ b. CUBIC FEET ☒ c. POUNDS ☐ d. TONS * If EHS, amount must be in pounds

DAYS ON SITE: 365 222

(Check one item only)

CONTAINER ☐ a. ABOVE GROUND TANK ☒ e. PLASTIC/NONMETALLIC DRUM ☐ i. FIBER DRUM ☐ m. GLASS BOTTLE ☐ q. RAIL CAR
☐ b. UNDERGROUND TANK ☒ f. CAN ☐ j. BAG ☒ n. PLASTIC BOTTLE ☐ r. OTHER
☐ c. TANK INSIDE BUILDING ☐ g. CARBOY ☐ k. BOX ☒ o. TOTE BIN
☐ d. STEEL DRUM ☐ h. SILO ☐ l. CYLINDER ☐ p. TANK WAGON 223

GE PRESSURE ☒ a. AMBIENT ☐ b. ABOVE AMBIENT ☐ c. BELOW AMBIENT 224

E TEMPERATURE ☒ a. AMBIENT ☐ b. ABOVE AMBIENT ☐ c. BELOW AMBIENT ☐ d. CRYOGENIC 225

WT	HAZARDOUS COMPONENT (For mixture or waste only)	EHS	RS 240b	CAS #
226	227	☐ Yes 228	☐ Yes	229
230	231	☐ Yes 232	☐ Yes	233
234	235	☐ Yes 236	☐ Yes	237
238	239	☐ Yes 240	☐ Yes	241
242	243	☐ Yes 244	☐ Yes	245

If more components are present at greater than 1% by weight if non-carcinogenic, or 0.1% by weight if carcinogenic, attach additional sheets of paper capturing the required information.

ONAL LOCALLY COLLECTED INFORMATION

COMPLETED

, Please Sign Here

reporting Chemicals subject to EPCRA reporting thresholds must sign each Chemical Description page for each EPCRA reported chemical.)

OFFICIAL USE ONLY	DATE RECEIVED	REVIEWED BY

UNIFIED PROGRAM (UP) FORM
HAZARDOUS MATERIALS INVENTORY – CHEMICAL DESCRIPTION (LACoCUPA Form 2731)

(one page per material per building or area)

☒ ADD ☐ DELETE ☐ REVISE REPORTING YEAR 2005 | Page of

I. FACILITY INFORMATION

BUSINESS NAME (Same as FACILITY NAME or DBA – Doing Business As)
Fuji Hunt Photographic Chemicals

CHEMICAL LOCATION
14820 Carmenita Rd. #B Norwalk, CA 90650

CHEMICAL LOCATION CONFIDENTIAL (EPCRA) ☐ YES ☒ NO

MAP# (optional)

GRID# (optional)

FACILITY ID #: F A 0 0 3 1 5 6 5

II. CHEMICAL INFORMATION

CHEMICAL NAME
815304 FA2 PSR Print Rinse

TRADE SECRET ☐ Yes ☒ No (If Subject to EPCRA, refer to instructions)

COMMON NAME

EHS* ☐ Yes ☒ No RS* ☐ Yes ☐ No

CAS# mixture

*If EHS or RS is "Yes", all amounts below must be in lbs.

FIRE CODE HAZARD CLASSES (Complete if required by CUPA)

HAZARDOUS MATERIAL TYPE (Check one item only) ☐ a. PURE ☒ b. MIXTURE ☐ c. WASTE

RADIOACTIVE ☐ Yes ☐ No CURIES

PHYSICAL STATE (Check one item only) ☐ a. SOLID ☒ b. LIQUID ☐ c. GAS

LARGEST CONTAINER

MED HAZARD CATEGORIES (Check all that apply) ☐ a. FIRE ☐ b. REACTIVE ☐ c. PRESSURE RELEASE ☒ d. ACUTE HEALTH ☐ e. CHRONIC HEALTH

AVERAGE DAILY AMOUNT	MAXIMUM DAILY AMOUNT	ANNUAL WASTE AMOUNT	STATE WASTE CODE
16	1632	0	NA

UNIT* (Check one item only) ☐ a. GALLONS ☐ b. CUBIC FEET ☒ c. POUNDS ☐ d. TONS
* If EHS, amount must be in pounds

DAYS ON SITE: 365

STORAGE CONTAINER
☐ a. ABOVE GROUND TANK ☒ e. PLASTIC/NONMETALLIC DRUM ☐ i. FIBER DRUM ☐ m. GLASS BOTTLE ☐ q. RAIL CAR
☐ b. UNDERGROUND TANK ☒ f. CAN ☐ j. BAG ☒ n. PLASTIC BOTTLE ☐ r. OTHER
☐ c. TANK INSIDE BUILDING ☐ g. CARBOY ☐ k. BOX ☒ o. TOTE BIN
☐ d. STEEL DRUM ☐ h. SILO ☐ l. CYLINDER ☐ p. TANK WAGON

STORAGE PRESSURE ☒ a. AMBIENT ☐ b. ABOVE AMBIENT ☐ c. BELOW AMBIENT

STORAGE TEMPERATURE ☒ a. AMBIENT ☐ b. ABOVE AMBIENT ☐ c. BELOW AMBIENT ☐ d. CRYOGENIC

%WT	HAZARDOUS COMPONENT (For mixture or waste only)	EHS	RS	CAS #
226	227	☐ Yes 229	☐ Yes	
230	231	☐ Yes 232	☐ Yes	
234	235	☐ Yes 236	☐ Yes	
238	239	☐ Yes 240	☐ Yes	
242	243	☐ Yes 244	☐ Yes	

If hazardous components are present at greater than 1% by weight if non-carcinogenic, or 0.1% by weight if carcinogenic, attach additional sheets of paper capturing the required information.

COMPLETED

ADDITIONAL LOCALLY COLLECTED INFORMATION

EPCRA, Please Sign Here
(Businesses reporting Chemicals subject to EPCRA reporting thresholds must sign each Chemical Description page for each EPCRA reported chemical.)

OFFICIAL USE ONLY	DATE RECEIVED	REVIEWED BY

UNIFIED PROGRAM (UP) FORM

ZARDOUS MATERIALS INVENTORY – CHEMICAL DESCRIPTION (LACoCUPA Form 2731)

(one page per material per building or area)

☒ ADD ☐ DELETE ☐ REVISE REPORTING YEAR 2005 200 Page of

I. FACILITY INFORMATION

3

SS NAME (Same as FACILITY NAME or DBA – Doing Business As)
nt Photographic Chemicals 201

CHEMICAL LOCATION CONFIDENTIAL (EPCRA) ☐ YES ☒ NO 202

CAL LOCATION
rmenita Rd. #B Norwalk, CA 90650

MAP# (optional) 203 GRID# (optional) 204

Y ID # F A 0 0 3 1 5 6 5

II. CHEMICAL INFORMATION

205 TRADE SECRET ☐ Yes ☒ No 206
If Subject to EPCRA, refer to instructions

CAL NAME
3 FA2 P2B Print Bleach Fix PT B 207

EHS* ☐ Yes ☒ No 208 RS* ☐ Yes ☐ No 246a

N NAME 209 *If EHS or RS is "Yes", all amounts below must be in lbs.

ixture 210

DE HAZARD CLASSES (Complete if required by CUPA) 213

OUS MATERIAL (ck one item only) ☐ a. PURE ☒ b. MIXTURE ☐ c. WASTE 211

RADIOACTIVE ☐ Yes ☐ No 212 CURIES

L STATE (item only) ☐ a. SOLID ☒ b. LIQUID ☐ c. GAS 214

LARGEST CONTAINER 215

ARD CATEGORIES (that apply) ☐ a. FIRE ☐ b. REACTIVE ☐ c. PRESSURE RELEASE ☒ d. ACUTE HEALTH ☐ e. CHRONIC HEALTH 216

DAILY AMOUNT 217

MAXIMUM DAILY AMOUNT 218: 5984

ANNUAL WASTE AMOUNT 219: 0

STATE WASTE CODE 220: NA

☐ a. GALLONS ☐ b. CUBIC FEET ☒ c. POUNDS ☐ d. TONS 221

DAYS ON SITE 222: 365

(item only) * If EHS, amount must be in pounds

ER ☐ a. ABOVE GROUND TANK ☒ e. PLASTIC/NONMETALLIC DRUM ☐ i. FIBER DRUM ☐ m. GLASS BOTTLE ☐ q. RAIL CAR
☐ b. UNDERGROUND TANK ☒ f. CAN ☐ j. BAG ☒ n. PLASTIC BOTTLE ☐ r. OTHER
☐ c. TANK INSIDE BUILDING ☐ g. CARBOY ☐ k. BOX ☒ o. TOTE BIN
☐ d. STEEL DRUM ☐ h. SILO ☐ l. CYLINDER ☐ p. TANK WAGON 223

PRESSURE ☒ a. AMBIENT ☐ b. ABOVE AMBIENT ☐ c. BELOW AMBIENT 224

TEMPERATURE ☒ a. AMBIENT ☐ b. ABOVE AMBIENT ☐ c. BELOW AMBIENT ☐ d. CRYOGENIC 225

T	HAZARDOUS COMPONENT (For mixture or waste only)	EHS	RS 246b	CAS #
226	227	☐ Yes 228	☐ Yes	229
230	231	☐ Yes 232	☐ Yes	233
234	235	☐ Yes 236	☐ Yes	237
238	239	☐ Yes 240	☐ Yes	241
242	243	☐ Yes 244	☐ Yes	245

ous components are present at greater than 1% by weight if non-carcinogenic, or 0.1% by weight if carcinogenic, attach additional sheets of paper capturing the required information.

IAL LOCALLY COLLECTED INFORMATION 246

COMPLETED

Please Sign Here
eporting Chemicals subject to EPCRA reporting thresholds must sign each Chemical Description page for each EPCRA reported chemical.)

OFFICIAL USE ONLY | DATE RECEIVED | REVIEWED BY

UNIFIED PROGRAM (UP) FORM
AZARDOUS MATERIALS INVENTORY – CHEMICAL DESCRIPTION (LACoCUPA Form 2731)

(one page per material per building or area)

200 Page of

☒ ADD ☐ DELETE ☐ REVISE REPORTING YEAR 2015

I. FACILITY INFORMATION

ESS NAME (Same as FACILITY NAME or DBA – Doing Business As)
unt Photographic Chemicals

201 CHEMICAL LOCATION CONFIDENTIAL (EPCRA) ☐ YES ☒ NO 202

CAL LOCATION
Carmenita Rd. #B Norwalk, CA 90650

TY ID # F A 0 0 3 1 5 6 5

MAP# (optional) 203 GRID# (optional) 204

II. CHEMICAL INFORMATION

CAL NAME
2 FA2 P2A Print Bleach Fix PT A

205 TRADE SECRET ☐ Yes ☒ No 206
If Subject to EPCRA, refer to instructions

207 EHS* ☐ Yes ☒ No 208 RS* ☐ Yes ☐ No 246a

ON NAME
ixture

209 *If EHS or RS is "Yes", all amounts below must be in lbs 210

DE HAZARD CLASSES (Complete if required by CUPA)

OUS MATERIAL
ark one item only) ☐ a. PURE ☒ b. MIXTURE ☐ c. WASTE 211

RADIOACTIVE ☐ Yes ☐ No 212 CURIES 213

L STATE
e item only) ☐ a. SOLID ☒ b. LIQUID ☐ c. GAS 214

LARGEST CONTAINER 215

ARD CATEGORIES
that apply) ☐ a. FIRE ☐ b. REACTIVE ☐ c. PRESSURE RELEASE ☒ d. ACUTE HEALTH ☐ e. CHRONIC HEALTH 216

DAILY AMOUNT 217	MAXIMUM DAILY AMOUNT 218	ANNUAL WASTE AMOUNT 219	STATE WASTE CODE 220
	6112	0	NA

221 DAYS ON SITE: 365 222

☐ a. GALLONS ☐ b. CUBIC FEET ☒ c. POUNDS ☐ d. TONS
* If EHS, amount must be in pounds

ners only)

☐ a. ABOVE GROUND TANK ☒ e. PLASTIC/NONMETALLIC DRUM ☐ i. FIBER DRUM ☐ m. GLASS BOTTLE ☐ q. RAIL CAR
☐ b. UNDERGROUND TANK ☒ f. CAN ☐ j. BAG ☒ n. PLASTIC BOTTLE ☐ r. OTHER
☐ c. TANK INSIDE BUILDING ☐ g. CARBOY ☐ k. BOX ☒ o. TOTE BIN
☐ d. STEEL DRUM ☐ h. SILO ☐ l. CYLINDER ☐ p. TANK WAGON 223

PRESSURE ☒ a. AMBIENT ☐ b. ABOVE AMBIENT ☐ c. BELOW AMBIENT 224

TEMPERATURE ☒ a. AMBIENT ☐ b. ABOVE AMBIENT ☐ c. BELOW AMBIENT ☐ d. CRYOGENIC 225

	HAZARDOUS COMPONENT (For mixture or waste only)	EHS	RS 246b	CAS #
226	227	☐ Yes 228	☐ Yes	229
230	231	☐ Yes 232	☐ Yes	233
234	235	☐ Yes 236	☐ Yes	237
238	239	☐ Yes 240	☐ Yes	241
242	243	☐ Yes 244	☐ Yes	245

s components are present at greater than 1% by weight if non-carcinogenic, or 0.1% by weight if carcinogenic, attach additional sheets of paper containing the required information.

L LOCALLY COLLECTED INFORMATION 246

ase Sign Here
orting Chemicals subject to EPCRA reporting thresholds must sign each Chemical Description page for each EPCRA reported chemical.)

FFICIAL USE ONLY	DATE RECEIVED	REVIEWED BY

UNIFIED PROGRAM (UP) FORM
HAZARDOUS MATERIALS INVENTORY – CHEMICAL DESCRIPTION (LACoCUPA Form 2731)

(one page per material per building or area)

☒ ADD ☐ DELETE ☐ REVISE REPORTING YEAR 2005 | 200 Page of

I. FACILITY INFORMATION

BUSINESS NAME (Same as FACILITY NAME or DBA – Doing Business As)
Hunt Photographic Chemicals

CHEMICAL LOCATION
Carmenita Rd. #B Norwalk, CA 90650

201 CHEMICAL LOCATION CONFIDENTIAL (EPCRA) ☐ YES ☒ NO 202

FACILITY ID # F A 0 0 3 1 5 6 5

MAP# (optional) 203 GRID# (optional) 204

II. CHEMICAL INFORMATION

CHEMICAL NAME
01 FA2P1 Print Replenisher

205 TRADE SECRET ☐ Yes ☒ No 206
If Subject to EPCRA, refer to instructions

207 EHS* ☐ Yes ☒ No 208 RS* ☐ Yes ☐ No 340a

209 *If EHS or RS is "Yes", all amounts below must be in lbs.

MIXTURE CODE HAZARD CLASSES (Complete if required by CUPA) 210

HAZARDOUS MATERIAL (Check one item only) 211 ☐ a. PURE ☒ b. MIXTURE ☐ c. WASTE

RADIOACTIVE ☐ Yes ☐ No 212 CURIES 213

PHYSICAL STATE (Check one item only) 214 ☐ a. SOLID ☒ b. LIQUID ☐ c. GAS

LARGEST CONTAINER 215

HAZARD CATEGORIES (Check all that apply) 216 ☐ a. FIRE ☐ b. REACTIVE ☐ c. PRESSURE RELEASE ☒ d. ACUTE HEALTH ☐ e. CHRONIC HEALTH

217 MAXIMUM DAILY AMOUNT	218 ANNUAL WASTE AMOUNT	219 STATE WASTE CODE
6336	0	NA

220 DAYS ON SITE: 365

221 ☐ a. GALLONS ☐ b. CUBIC FEET ☒ c. POUNDS ☐ d. TONS
* If EHS, amount must be in pounds

CONTAINER TYPE (Check one item only) 222
☐ a. ABOVE GROUND TANK ☒ e. PLASTIC/NONMETALLIC DRUM ☐ i. FIBER DRUM ☐ m. GLASS BOTTLE ☐ q. RAIL CAR
☐ b. UNDERGROUND TANK ☒ f. CAN ☐ j. BAG ☒ n. PLASTIC BOTTLE ☐ r. OTHER
☐ c. TANK INSIDE BUILDING ☐ g. CARBOY ☐ k. BOX ☒ o. TOTE BIN
☐ d. STEEL DRUM ☐ h. SILO ☐ l. CYLINDER ☐ p. TANK WAGON

223 STORAGE PRESSURE ☒ a. AMBIENT ☐ b. ABOVE AMBIENT ☐ c. BELOW AMBIENT

224 STORAGE TEMPERATURE ☒ a. AMBIENT ☐ b. ABOVE AMBIENT ☐ c. BELOW AMBIENT ☐ d. CRYOGENIC

WT	HAZARDOUS COMPONENT (For mixture or waste only)	EHS	RS 240b	CAS #
226	227	228 ☐ Yes	☐ Yes	229
230	231	232 ☐ Yes	☐ Yes	233
234	235	236 ☐ Yes	☐ Yes	237
238	239	240 ☐ Yes	☐ Yes	241
242	243	244 ☐ Yes	☐ Yes	245

Hazardous components are present at greater than 1% by weight if non-carcinogenic, or 0.1% by weight if carcinogenic, attach additional sheets of paper capturing the required information.

246 ADDITIONAL LOCALLY COLLECTED INFORMATION

COMPLETED

Please Sign Here
(Reporting Chemicals subject to EPCRA reporting thresholds must sign each Chemical Description page for each EPCRA reported chemical.)

OFFICIAL USE ONLY | DATE RECEIVED | REVIEWED BY

PN	STA	OTHER	DISTRICT	CUPA	PA

UNIFIED PROGRAM (UP) FORM
AZARDOUS MATERIALS INVENTORY – CHEMICAL DESCRIPTION (LACoCUPA Form 2731)

(one page per material per building or area)

200 Page of

☒ ADD ☐ DELETE ☐ REVISE REPORTING YEAR 2005

I. FACILITY INFORMATION

NESS NAME (Same as FACILITY NAME or DBA – Doing Business As)
Hunt Photographic Chemicals

201 CHEMICAL LOCATION CONFIDENTIAL (EPCRA) ☐ YES ☒ NO 202

ICAL LOCATION
Carmenita Rd. #B Norwalk, CA 90650

203 MAP# (optional) 204 GRID# (optional)

LITY ID # F A 0 0 3 1 5 6 5

II. CHEMICAL INFORMATION

205 TRADE SECRET ☐ Yes ☒ No 206
If Subject to EPCRA, refer to instructions

ICAL NAME
10 Envirochem ADM F2.FP Film Kit

207 EHS* ☐ Yes ☒ No 208 RS* ☐ Yes ☐ No 208a

ION NAME 209 *If EHS or RS is "Yes", all amounts below must be in lbs. 210

mixture

CODE HAZARD CLASSES (Complete if required by CUPA) 213

DOUS MATERIAL (Check one item only) ☐ a. PURE ☒ b. MIXTURE ☐ c. WASTE 211 RADIOACTIVE ☐ Yes ☐ No 212 CURIES

AL STATE (one item only) ☐ a. SOLID ☒ b. LIQUID ☐ c. GAS 214 LARGEST CONTAINER 215

ZARD CATEGORIES (all that apply) ☐ a. FIRE ☐ b. REACTIVE ☐ c. PRESSURE RELEASE ☒ d. ACUTE HEALTH ☐ e. CHRONIC HEALTH 216

GE DAILY AMOUNT 217 | MAXIMUM DAILY AMOUNT 218 | ANNUAL WASTE AMOUNT 219 | STATE WASTE CODE 220

3536 | 0 | NA

221 DAYS ON SITE 222

365

☐ a. GALLONS ☐ b. CUBIC FEET ☒ c. POUNDS ☐ d. TONS
* If EHS, amount must be in pounds

one item only)

☐ a. ABOVE GROUND TANK ☒ c. PLASTIC/NON-METALLIC DRUM ☐ i. FIBER DRUM ☐ m. GLASS BOTTLE ☐ q. RAIL CAR
☐ b. UNDERGROUND TANK ☒ f. CAN ☐ j. BAG ☒ n. PLASTIC BOTTLE ☐ r. OTHER
☐ c. TANK INSIDE BUILDING ☐ g. CARBOY ☐ k. BOX ☒ o. TOTE BIN
☐ d. STEEL DRUM ☐ h. SILO ☐ l. CYLINDER ☐ p. TANK WAGON 223

H PRESSURE ☒ a. AMBIENT ☐ b. ABOVE AMBIENT ☐ c. BELOW AMBIENT 224

E TEMPERATURE ☒ a. AMBIENT ☐ b. ABOVE AMBIENT ☐ c. BELOW AMBIENT ☐ d. CRYOGENIC 225

WT	HAZARDOUS COMPONENT (For mixture or waste only)	EHS	RS 240	CAS #
226	227	☐ Yes 228	☐ Yes	229
230	231	☐ Yes 232	☐ Yes	233
234	235	☐ Yes 236	☐ Yes	237
238	239	☐ Yes 240	☐ Yes	241
242	243	☐ Yes 244	☐ Yes	245

rdous components are present at greater than 1% by weight if non-carcinogenic, or 0.1% by weight if carcinogenic, attach additional sheets of paper capturing the required information.

SCANNED

ONAL LOCALLY COLLECTED INFORMATION 246

, Please Sign Here
reporting Chemicals subject to EPCRA reporting thresholds must sign each Chemical Description page for each EPCRA reported chemical.)

OFFICIAL USE ONLY	DATE RECEIVED	REVIEWED BY

	BN	STA	OTHER	DISTRICT	CUPA	PA

UNIFIED PROGRAM (UP) FORM
ARDOUS MATERIALS INVENTORY – CHEMICAL DESCRIPTION (LACoCUPA Form 2731)

(one page per chemical per building or area)

200 Page of

☐ ADD ☐ DELETE ☐ REVISE REPORTING YEAR 2005

I. FACILITY INFORMATION

1

NAME (Same as FACILITY NAME or DBA – Doing Business As)

Photographic Chemicals 201

CHEMICAL LOCATION CONFIDENTIAL (EPCRA) ☐ YES ☒ NO 202

LOCATION

enita Rd. #B Norwalk, CA 90650

MAP# (optional) 203 GRID# (optional) 204

ID # F A 0 0 3 1 5 6 5

II. CHEMICAL INFORMATION

NAME Envirochem ADM F2 DL Film Kit 205

TRADE SECRET ☐ Yes ☒ No 206

If Subject to EPCRA, refer to instructions

NAME 207

EHS* ☐ Yes ☒ No 208 RS* ☐ Yes ☐ No 208a

*If EHS or RS is "Yes", all amounts below must be in lbs. 209

ure 210

HAZARD CLASSES (Complete if required by CUPA)

S MATERIAL (use item only) ☐ a. PURE ☒ b. MIXTURE ☐ c. WASTE 211

RADIOACTIVE ☐ Yes ☐ No 212 CURIES 213

TATE (e only) ☐ a. SOLID ☒ b. LIQUID ☐ c. GAS 214

LARGEST CONTAINER 215

O CATEGORIES (apply) ☐ a. FIRE ☐ b. REACTIVE ☐ c. PRESSURE RELEASE ☒ d. ACUTE HEALTH ☐ e. CHRONIC HEALTH 216

AILY AMOUNT 217	MAXIMUM DAILY AMOUNT 218	ANNUAL WASTE AMOUNT 219	STATE WASTE CODE 220
	5508	0	NA

☐ a. GALLONS ☐ b. CUBIC FEET ☒ c. POUNDS ☐ d. TONS 221 DAYS ON SITE 222

(e only) * If EHS, amount must be in pounds 365

☐ a. ABOVE GROUND TANK ☒ c. PLASTIC/NONMETALLIC DRUM ☐ i. FIBER DRUM ☐ m. GLASS BOTTLE ☐ q. RAIL CAR
☐ b. UNDERGROUND TANK ☒ f. CAN ☐ j. BAG ☒ n. PLASTIC BOTTLE ☐ r. OTHER
☐ c. TANK INSIDE BUILDING ☐ g. CARBOY ☐ k. BOX ☒ o. TOTE BIN
☐ d. STEEL DRUM ☐ h. SILO ☐ l. CYLINDER ☐ p. TANK WAGON 223

ESSURE ☒ a. AMBIENT ☐ b. ABOVE AMBIENT ☐ c. BELOW AMBIENT 224

MPERATURE ☒ a. AMBIENT ☐ b. ABOVE AMBIENT ☐ c. BELOW AMBIENT ☐ d. CRYOGENIC 225

	HAZARDOUS COMPONENT (For mixture or waste only)	EHS	RS 240a	CAS #
226	227	☐ Yes 228	☐ Yes	229
230	231	☐ Yes 232	☐ Yes	233
234	235	☐ Yes 236	☐ Yes	237
238	239	☐ Yes 240	☐ Yes	241
242	243	☐ Yes 244	☐ Yes	245

components are present at greater than 1% by weight if non-carcinogenic, or 0.1% by weight if carcinogenic, attach additional sheets of paper capturing the required information.

CANCELLED

LOCALLY COLLECTED INFORMATION 246

ase Sign Here

orting Chemicals subject to EPCRA reporting thresholds must sign each Chemical Description page for each EPCRA reported chemical.)

FFICIAL USE ONLY	DATE RECEIVED	REVIEWED BY

☒ ADD ☐ DELETE ☐ REVISE REPORTING YEAR 2005 200 Page of

I. FACILITY INFORMATION

USINESS NAME (Same as FACILITY NAME or DBA – Doing Business As)
ji Hunt Photographic Chemicals

HEMICAL LOCATION 201
820 Carmenita Rd. #B Norwalk, CA 90650

CHEMICAL LOCATION CONFIDENTIAL (EPCRA) ☐ YES ☒ NO

CILITY ID # F A 0 0 3 1 5 6 5

MAP# (optional) 203

GRID# (optional)

II. CHEMICAL INFORMATION

EMICAL NAME 205
5201 Envirochem ADM F1 Film Kit

TRADE SECRET ☐ Yes ☒ No
If Subject to EPCRA, refer to instructions

MMON NAME 207

EHS* ☐ Yes ☒ No 208 RS* ☐ Yes ☐ No

S# mixture 209

*If EHS or RS is "Yes", all amounts below must be in lbs.

E CODE HAZARD CLASSES (Complete if required by CUPA)

ARDOUS MATERIAL (Check one item only) ☐ a. PURE ☒ b. MIXTURE ☐ c. WASTE 211

RADIOACTIVE ☐ Yes ☐ No 212 CURIES

SICAL STATE (k one item only) ☐ a. SOLID ☒ b. LIQUID ☐ c. GAS 214

LARGEST CONTAINER

HAZARD CATEGORIES (k all that apply) ☐ a. FIRE ☐ b. REACTIVE ☐ c. PRESSURE RELEASE ☒ d. ACUTE HEALTH ☐ e. CHRONIC HEALTH

AGE DAILY AMOUNT 217	MAXIMUM DAILY AMOUNT 218	ANNUAL WASTE AMOUNT 219	STATE WASTE CODE
9	6118	0	NA

* (one item only) ☐ a. GALLONS ☐ b. CUBIC FEET ☒ c. POUNDS ☐ d. TONS 221 DAYS ON SITE: 365
* If EHS, amount must be in pounds

AGE ADNER
☐ a. ABOVE GROUND TANK ☒ e. PLASTIC/NONMETALLIC DRUM ☐ i. FIBER DRUM ☐ m. GLASS BOTTLE ☐ q. RAIL CAR
☐ b. UNDERGROUND TANK ☒ f. CAN ☐ j. BAG ☒ n. PLASTIC BOTTLE ☐ r. OTHER
☐ c. TANK INSIDE BUILDING ☐ g. CARBOY ☐ k. BOX ☒ o. TOTE BIN
☐ d. STEEL DRUM ☐ h. SILO ☐ l. CYLINDER ☐ p. TANK WAGON

OR PRESSURE ☒ a. AMBIENT ☐ b. ABOVE AMBIENT ☐ c. BELOW AMBIENT

OR TEMPERATURE ☒ a. AMBIENT ☐ b. ABOVE AMBIENT ☐ c. BELOW AMBIENT ☐ d. CRYOGENIC

WT	HAZARDOUS COMPONENT (For mixture or waste only)	EHS	RS 240b	CAS #
226	227	☐ Yes 228	☐ Yes	
230	231	☐ Yes 232	☐ Yes	
234	235	☐ Yes 236	☐ Yes	
238	239	☐ Yes 240	☐ Yes	
242	243	☐ Yes 244	☐ Yes	

rdous components are present at greater than 1% by weight if non-carcinogenic, or 0.1% by weight if carcinogenic, attach additional sheets of paper capturing the required information.

NAL LOCALLY COLLECTED INFORMATION

Please Sign Here
eporting Chemicals subject to EPCRA reporting thresholds must sign each Chemical Description page for each EPCRA reported chemical.)

OFFICIAL USE ONLY DATE RECEIVED REVIEWED BY

(one page per material use build

☒ ADD ☐ DELETE ☐ REVISE REPORTING YEAR 2005 200 Page of

I. FACILITY INFORMATION

USINESS NAME (Same as FACILITY NAME or DBA – Doing Business As)
uji Hunt Photographic Chemicals

HEMICAL LOCATION 201
3820 Carmenita Rd. #B Norwalk, CA 90650

CHEMICAL LOCATION CONFIDENTIAL (EPCRA) ☐ YES ☒ NO

ACILITY ID #	F	A	0	0	3	1	5	6	5						MAP# (optional) 203	GRID# (optional)

II. CHEMICAL INFORMATION

IEMICAL NAME 205
15110 Envirochem ADM Print Kit

TRADE SECRET ☐ Yes ☒ No
If Subject to EPCRA, refer to instructions

OMMON NAME 207

EHS* ☐ Yes ☒ No 208 RS* ☐ Yes ☐ No

S# mixture 209

*If EHS or RS is "Yes", all amounts below must be i

E CODE HAZARD CLASSES (Complete if required by CUPA)

ZARDOUS MATERIAL
E (Check one item only) ☐ a. PURE ☒ b. MIXTURE ☐ c. WASTE 211

RADIOACTIVE ☐ Yes ☐ No 212 CURIES

SICAL STATE
ck one item only) ☐ a. SOLID ☒ b. LIQUID ☐ c. GAS 214

LARGEST CONTAINER

HAZARD CATEGORIES
ck all that apply) ☐ a. FIRE ☐ b. REACTIVE ☐ c. PRESSURE RELEASE ☒ d. ACUTE HEALTH ☐ e. CHRONIC HEALTH

GE DAILY AMOUNT 217	MAXIMUM DAILY AMOUNT 218	ANNUAL WASTE AMOUNT 219	STATE WASTE CODE
90	14580	0	NA

TS* (k one item only) ☐ a. GALLONS ☐ b. CUBIC FEET ☒ c. POUNDS ☐ d. TONS
*If EHS, amount must be in pounds

221 DAYS ON SITE: 365

RAGE TAINER
☐ a. ABOVE GROUND TANK ☒ e. PLASTIC/NONMETALLIC DRUM ☐ i. FIBER DRUM ☐ m. GLASS BOTTLE ☐ q. RAIL CAR
☐ b. UNDERGROUND TANK ☒ f. CAN ☐ j. BAG ☒ n. PLASTIC BOTTLE ☐ r. OTHER
☐ c. TANK INSIDE BUILDING ☐ g. CARBOY ☐ k. BOX ☒ o. TOTE BIN
☐ d. STEEL DRUM ☐ h. SILO ☐ l. CYLINDER ☐ p. TANK WAGON

AGE PRESSURE ☒ a. AMBIENT ☐ b. ABOVE AMBIENT ☐ c. BELOW AMBIENT

AGE TEMPERATURE ☒ a. AMBIENT ☐ b. ABOVE AMBIENT ☐ c. BELOW AMBIENT ☐ d. CRYOGENIC

%WT	HAZARDOUS COMPONENT (For mixture or waste only)	EHS	RS 246b	CAS
226	227	☐ Yes 228	☐ Yes	
230	231	☐ Yes 232	☐ Yes	
234	235	☐ Yes 236	☐ Yes	
238	239	☐ Yes 240	☐ Yes	
242	243	☐ Yes 244	☐ Yes	

zardous components are present at greater than 1% by weight if non-carcinogenic, or 0.1% by weight if carcinogenic, attach additional sheets of paper capturing the required informat

ONAL LOCALLY COLLECTED INFORMATION

COMPLETED

A, Please Sign Here
x reporting Chemicals subject to EPCRA reporting thresholds must sign each Chemical Description page for each EPCRA reported chemical.)

OFFICIAL USE ONLY

(one page per material per building)

☒ ADD ☐ DELETE ☐ REVISE REPORTING YEAR 2005 200 Page of

I. FACILITY INFORMATION

BUSINESS NAME (Same as FACILITY NAME or DBA – Doing Business As)
Fuji Hunt Photographic Chemicals

CHEMICAL LOCATION 201
820 Carmenita Rd. #B Norwalk, CA 90650

CHEMICAL LOCATION CONFIDENTIAL (EPCRA) ☐ YES ☒ NO

FACILITY ID # F A 0 0 3 1 5 6 5

MAP# (optional) 203

GRID# (optional)

II. CHEMICAL INFORMATION

CHEMICAL NAME 205
3111 Forte' Universal Dev. 55G

TRADE SECRET ☐ Yes ☒ No
If Subject to EPCRA, refer to instructions

COMMON NAME 207

EHS* ☐ Yes ☒ No 208 RS* ☐ Yes ☐ No

MIX# mixture 209

*If EHS or RS is "Yes", all amounts below must be in lb

PURE CODE HAZARD CLASSES (Complete if required by CUPA)

HAZARDOUS MATERIAL (Check one item only) ☐ a. PURE ☒ b. MIXTURE ☐ c. WASTE 211

RADIOACTIVE ☐ Yes ☐ No 212 CURIES

PHYSICAL STATE (Check one item only) ☐ a. SOLID ☒ b. LIQUID ☐ c. GAS 214

LARGEST CONTAINER

HAZARD CATEGORIES (Check all that apply) ☐ a. FIRE ☐ b. REACTIVE ☐ c. PRESSURE RELEASE ☒ d. ACUTE HEALTH ☐ e. CHRONIC HEALTH

AVERAGE DAILY AMOUNT 217	MAXIMUM DAILY AMOUNT 218	ANNUAL WASTE AMOUNT 219	STATE WASTE CODE
4	7368	0	NA

UNIT OF MEASURE* (Enter one item only) ☐ a. GALLONS ☐ b. CUBIC FEET ☒ c. POUNDS ☐ d. TONS
* If EHS, amount must be in pounds 221

DAYS ON SITE: 365

TYPE OF CONTAINER
☐ a. ABOVE GROUND TANK ☒ c. PLASTIC/NONMETALLIC DRUM ☐ i. FIBER DRUM ☐ m. GLASS BOTTLE ☐ q. RAIL CAR
☐ b. UNDERGROUND TANK ☒ f. CAN ☐ j. BAG ☒ n. PLASTIC BOTTLE ☐ r. OTHER
☐ c. TANK INSIDE BUILDING ☐ g. CARBOY ☐ k. BOX ☒ o. TOTE BIN
☐ d. STEEL DRUM ☐ h. SILO ☐ l. CYLINDER ☐ p. TANK WAGON

PRESSURE ☒ a. AMBIENT ☐ b. ABOVE AMBIENT ☐ c. BELOW AMBIENT

TEMPERATURE ☒ a. AMBIENT ☐ b. ABOVE AMBIENT ☐ c. BELOW AMBIENT ☐ d. CRYOGENIC

%WT	HAZARDOUS COMPONENT (For mixture or waste only)	EHS	RS 246b	CAS #
226	227	☐ Yes 228	☐ Yes	
230	231	☐ Yes 232	☐ Yes	
234	235	☐ Yes 236	☐ Yes	
238	239	☐ Yes 240	☐ Yes	
242	243	☐ Yes 244	☐ Yes	

Hazardous components are present at greater than 1% by weight if non-carcinogenic, or 0.1% by weight if carcinogenic, attach additional sheets of paper capturing the required information.

OPTIONAL LOCALLY COLLECTED INFORMATION

CONFIRMED

, Please Sign Here
reporting Chemicals subject to EPCRA reporting thresholds must sign each Chemical Description page for each EPCRA reported chemical.)

OFFICIAL USE ONLY

DATE RECEIVED

HAZARDOUS MATERIALS INVENTORY – CHEMICAL DESCRIPTION (EPCRA)

(one page per material per building)

☒ ADD ☐ DELETE ☐ REVISE REPORTING YEAR 2005 | 200 Page of

I. FACILITY INFORMATION

USINESS NAME (Same as FACILITY NAME or DBA - Doing Business As)

uji Hunt Photographic Chemicals

HEMICAL LOCATION 201 | CHEMICAL LOCATION CONFIDENTIAL (EPCRA) ☐ YES ☒ NO

820 Carmenita Rd. #B Norwalk, CA 90650

ACILITY ID #	F	A	0	0	3	1	5	6	5						MAP# (optional) 203	GRID# (optional)

II. CHEMICAL INFORMATION

HEMICAL NAME 205 | TRADE SECRET ☐ Yes ☒ No (If subject to EPCRA, refer to instructions)

13109 Forte' Universal Dev, 4X1G

OMMON NAME 207 | EHS* ☐ Yes ☒ No 208 | RS* ☐ Yes ☐ No

S# mixture 209 | *If EHS or RS is "Yes", all amounts below must be in

RE CODE HAZARD CLASSES (Complete if required by CUPA)

ZARDOUS MATERIAL 211 | RADIOACTIVE ☐ Yes ☐ No 212 | CURIES

S (Check one item only) ☐ a. PURE ☒ b. MIXTURE ☐ c. WASTE

YSICAL STATE 214 | LARGEST CONTAINER

eck one item only) ☐ a. SOLID ☒ b. LIQUID ☐ c. GAS

HAZARD CATEGORIES

eck all that apply) ☐ a. FIRE ☐ b. REACTIVE ☐ c. PRESSURE RELEASE ☒ d. ACUTE HEALTH ☐ e. CHRONIC HEALTH

ERAGE DAILY AMOUNT 217	MAXIMUM DAILY AMOUNT 218	ANNUAL WASTE AMOUNT 219	STATE WASTE CODE
75	3150	0	NA

TS* ☐ a. GALLONS ☐ b. CUBIC FEET ☒ c. POUNDS ☐ d. TONS 223 | DAYS ON SITE: 365

ek one item only) * If EHS, amount must be in pounds

RAGE TAINER

☐ a. ABOVE GROUND TANK ☒ c. PLASTIC/NONMETALLIC DRUM ☐ i. FIBER DRUM ☐ m. GLASS BOTTLE ☐ q. RAIL CAR
☐ b. UNDERGROUND TANK ☒ c. CAN ☐ j. BAG ☒ n. PLASTIC BOTTLE ☐ r. OTHER
☐ c. TANK INSIDE BUILDING ☐ g. CARBOY ☐ k. BOX ☒ o. TOTE BIN
☐ d. STEEL DRUM ☐ h. SILO ☐ l. CYLINDER ☐ p. TANK WAGON

AGE PRESSURE ☒ a. AMBIENT ☐ b. ABOVE AMBIENT ☐ c. BELOW AMBIENT

AGE TEMPERATURE ☒ a. AMBIENT ☐ b. ABOVE AMBIENT ☐ c. BELOW AMBIENT ☐ d. CRYOGENIC

%WT	HAZARDOUS COMPONENT (For mixture or waste only)	EHS	RS 240b	CAS #
226	227	☐ Yes 228	☐ Yes	
230	231	☐ Yes 232	☐ Yes	
234	235	☐ Yes 236	☐ Yes	
238	239	☐ Yes 240	☐ Yes	
242	243	☐ Yes 244	☐ Yes	

azardous components are present at greater than 1% by weight if non-carcinogenic, or 0.1% by weight if carcinogenic, attach additional sheets of paper capturing the required information

TIONAL LOCALLY COLLECTED INFORMATION

COMPLETED

RA, Please Sign Here

ies reporting Chemicals subject to EPCRA reporting thresholds must sign each Chemical Description page for each EPCRA reported chemical.)

OFFICIAL USE ONLY

UNIFIED PROGRAM (UP) FORM
HAZARDOUS MATERIALS INVENTORY – CHEMICAL DESCRIPTION (LACoCUPA Form 2731)

(one page per material per building or area)

☒ ADD ☐ DELETE ☐ REVISE REPORTING YEAR 2005 | Page of

I. FACILITY INFORMATION

BUSINESS NAME (Same as FACILITY NAME or DBA - Doing Business As)
Fuji Hunt Photographic Chemicals

CHEMICAL LOCATION
14820 Carmenita Rd. #B Norwalk, CA 90650

CHEMICAL LOCATION CONFIDENTIAL (EPCRA) ☐ YES ☒ NO

FACILITY ID # F A 0 0 3 1 5 6 5

MAP# (optional) | GRID# (optional)

II. CHEMICAL INFORMATION

CHEMICAL NAME
813106 Forte' Fixer, 55 Gal

TRADE SECRET ☐ Yes ☒ No
(if subject to EPCRA, refer to instructions)

COMMON NAME

EHS* ☐ Yes ☒ No | RS* ☐ Yes ☐ No

CAS# mixture

*If EHS or RS is "Yes", all amounts below must be in lbs.

FIRE CODE HAZARD CLASSES (Complete if required by CUPA)

HAZARDOUS MATERIAL TYPE (Check one item only) ☐ a. PURE ☒ b. MIXTURE ☐ c. WASTE

RADIOACTIVE ☐ Yes ☐ No | CURIES

PHYSICAL STATE (Check one item only) ☐ a. SOLID ☒ b. LIQUID ☐ c. GAS

LARGEST CONTAINER

ED HAZARD CATEGORIES (Check all that apply) ☐ a. FIRE ☐ b. REACTIVE ☐ c. PRESSURE RELEASE ☒ d. ACUTE HEALTH ☐ e. CHRONIC HEALTH

VERAGE DAILY AMOUNT	MAXIMUM DAILY AMOUNT	ANNUAL WASTE AMOUNT	STATE WASTE CODE
5940	11880	0	NA

NITS* (Check one item only) ☐ a. GALLONS ☐ b. CUBIC FEET ☒ c. POUNDS ☐ d. TONS
* If EHS, amount must be in pounds

DAYS ON SITE: 365

TORAGE CONTAINER
☐ a. ABOVE GROUND TANK ☒ e. PLASTIC/NONMETALLIC DRUM ☐ i. FIBER DRUM ☐ m. GLASS BOTTLE ☐ q. RAIL CAR
☐ b. UNDERGROUND TANK ☒ f. CAN ☐ j. BAG ☒ n. PLASTIC BOTTLE ☐ r. OTHER
☐ c. TANK INSIDE BUILDING ☐ g. CARBOY ☐ k. BOX ☒ o. TOTE BIN
☐ d. STEEL DRUM ☐ h. SILO ☐ l. CYLINDER ☐ p. TANK WAGON

TORAGE PRESSURE ☒ a. AMBIENT ☐ b. ABOVE AMBIENT ☐ c. BELOW AMBIENT

TORAGE TEMPERATURE ☒ a. AMBIENT ☐ b. ABOVE AMBIENT ☐ c. BELOW AMBIENT ☐ d. CRYOGENIC

%WT	HAZARDOUS COMPONENT (For mixture or waste only)	EHS	RS	CAS #
		☐ Yes	☐ Yes	
		☐ Yes	☐ Yes	
		☐ Yes	☐ Yes	
		☐ Yes	☐ Yes	
		☐ Yes	☐ Yes	

UNFINISHED

e hazardous components are present at greater than 1% by weight if non-carcinogenic, or 0.1% by weight if carcinogenic, attach additional sheets of paper capturing the required information.

TIONAL LOCALLY COLLECTED INFORMATION

CRA, Please Sign Here
(Businesses reporting Chemicals subject to EPCRA reporting thresholds must sign each Chemical Description page for each EPCRA reported chemical.)

OFFICIAL USE ONLY | DATE RECEIVED | REVIEWED BY

☒ ADD ☐ DELETE ☐ REVISE REPORTING YEAR 2005 200 Page of

I. FACILITY INFORMATION

BUSINESS NAME (Same as FACILITY NAME or DBA– Doing Business As)
Fuji Hunt Photographic Chemicals

CHEMICAL LOCATION 201
820 Carmenita Rd. #B Norwalk, CA 90650

CHEMICAL LOCATION CONFIDENTIAL (EPCRA) ☐ YES ☒ NO

FACILITY ID # F A 0 0 3 1 5 6 5

MAP# (optional) 203

GRID# (optional)

II. CHEMICAL INFORMATION

CHEMICAL NAME 205
K-72-4480-A

TRADE SECRET ☐ Yes ☒ No
If Subject to EPCRA, refer to instructions

COMMON NAME 207
MS# mixture

EHS* ☐ Yes ☒ No 208 RS* ☐ Yes ☐ No

209 *If EHS or RS is "Yes", all amounts below must be in

RCE CODE HAZARD CLASSES (Complete if required by CUPA)

HAZARDOUS MATERIAL 211
TE (Check one item only) ☐ a. PURE ☒ b. MIXTURE ☐ c. WASTE

RADIOACTIVE ☐ Yes ☐ No 212 CURIES

PHYSICAL STATE 214
eck one item only) ☐ a. SOLID ☒ b. LIQUID ☐ c. GAS

LARGEST CONTAINER

HAZARD CATEGORIES
eck all that apply) ☐ a. FIRE ☐ b. REACTIVE ☐ c. PRESSURE RELEASE ☒ d. ACUTE HEALTH ☐ e. CHRONIC HEALTH

AVERAGE DAILY AMOUNT 217	MAXIMUM DAILY AMOUNT 218	ANNUAL WASTE AMOUNT 219	STATE WASTE CODE
00	6000	0	NA

UNIT* (Check one item only) ☐ a. GALLONS ☐ b. CUBIC FEET ☒ c. POUNDS ☐ d. TONS
* If EHS, amount must be in pounds

221 DAYS ON SITE: 365

PACKAGE CONTAINER
☐ a. ABOVE GROUND TANK ☒ e. PLASTIC/NONMETALLIC DRUM ☐ i. FIBER DRUM ☐ m. GLASS BOTTLE ☐ q. RAIL CAR
☐ b. UNDERGROUND TANK ☒ f. CAN ☐ j. BAG ☒ n. PLASTIC BOTTLE ☐ r. OTHER
☐ c. TANK INSIDE BUILDING ☐ g. CARBOY ☐ k. BOX ☒ o. TOTE BIN
☐ d. STEEL DRUM ☐ h. SILO ☐ l. CYLINDER ☐ p. TANK WAGON

PACKAGE PRESSURE ☒ a. AMBIENT ☐ b. ABOVE AMBIENT ☐ c. BELOW AMBIENT

PACKAGE TEMPERATURE ☒ a. AMBIENT ☐ b. ABOVE AMBIENT ☐ c. BELOW AMBIENT ☐ d. CRYOGENIC

%WT	HAZARDOUS COMPONENT (For mixture or waste only)	EHS	RS 246b	CA
226	227	☐ Yes 228	☐ Yes	
230	231	☐ Yes 232	☐ Yes	
234	235	☐ Yes 236	☐ Yes	
238	239	☐ Yes 240	☐ Yes	
242	243	☐ Yes 244	☐ Yes	

Hazardous components are present at greater than 1% by weight if non-carcinogenic, or 0.1% by weight if carcinogenic, attach additional sheets of paper capturing the required info

COMPLETED

IONAL LOCALLY COLLECTED INFORMATION

RECEIVED

A. Please Sign Here
s reporting Chemicals subject to EPCRA reporting thresholds must sign each Chemical Description page for each EPCRA reported chemic

OFFICIAL USE ONLY

☒ ADD ☐ DELETE ☐ REVISE REPORTING YEAR 2005

I. FACILITY INFORMATION

BUSINESS NAME (Same as FACILITY NAME or DBA – Doing Business As)

uji Hunt Photographic Chemicals

CHEMICAL LOCATION

4820 Carmenita Rd. #B Norwalk, CA 90650

CHEMICAL LOCATION CONFIDENTIAL (EPCRA) ☐ YES ☒ NO

FACILITY ID # F A 0 0 3 1 5 6 5

MAP# (optional)

GRID# (optional)

II. CHEMICAL INFORMATION

CHEMICAL NAME

CK-72-43PG-4

TRADE SECRET ☐ Yes ☒ No

If Subject to EPCRA, refer to instructions

COMMON NAME

EHS* ☐ Yes ☒ No RS* ☐ Yes

CAS# mixture

*If EHS or RS is "Yes", all amounts below must b

CODE HAZARD CLASSES (Complete if required by CEPA)

HAZARDOUS MATERIAL TYPE (Check one item only) ☐ a. PURE ☒ b. MIXTURE ☐ c. WASTE

RADIOACTIVE ☐ Yes ☐ No

CURIES

PHYSICAL STATE (Check one item only) ☐ a. SOLID ☒ b. LIQUID ☐ c. GAS

LARGEST CONTAINER

ED HAZARD CATEGORIES (Check all that apply) ☐ a. FIRE ☐ b. REACTIVE ☐ c. PRESSURE RELEASE ☒ d. ACUTE HEALTH ☐ e. CHRONIC HEALTH

AVERAGE DAILY AMOUNT	MAXIMUM DAILY AMOUNT	ANNUAL WASTE AMOUNT	STATE WASTE CO
00	1000	0	NA

UNITS* (Check one item only) ☐ a. GALLONS ☐ b. CUBIC FEET ☒ c. POUNDS ☐ d. TONS

* If EHS, amount must be in pounds

DAYS ON SITE: 365

STORAGE CONTAINER ☐ a. ABOVE GROUND TANK ☒ c. PLASTIC/NONMETALLIC DRUM ☐ i. FIBER DRUM ☐ m. GLASS BOTTLE ☐ q. RAIL CAR ☐ b. UNDERGROUND TANK ☒ f. CAN ☐ j. BAG ☒ n. PLASTIC BOTTLE ☐ r. OTHER ☐ c. TANK INSIDE BUILDING ☐ g. CARBOY ☐ k. BOX ☒ o. TOTE BIN ☐ d. STEEL DRUM ☐ h. SILO ☐ l. CYLINDER ☐ p. TANK WAGON

STORAGE PRESSURE ☒ a. AMBIENT ☐ b. ABOVE AMBIENT ☐ c. BELOW AMBIENT

STORAGE TEMPERATURE ☒ a. AMBIENT ☐ b. ABOVE AMBIENT ☐ c. BELOW AMBIENT ☐ d. CRYOGENIC

%WT	HAZARDOUS COMPONENT (For mixture or waste only)	EHS	RS	C
226	227	☐ Yes 228	☐ Yes	
230	231	☐ Yes 232	☐ Yes	
234	235	☐ Yes 236	☐ Yes	
238	239	☐ Yes 240	☐ Yes	
242	243	☐ Yes 244	☐ Yes	

ve hazardous components are present at greater than 1% by weight if non-carcinogenic, or 0.1% by weight if carcinogenic, attach additional sheets of paper capturing the required in

DITIONAL LOCALLY COLLECTED INFORMATION

CRA, Please Sign Here

ities reporting Chemicals subject to EPCRA reporting thresholds must sign each Chemical Description page for each EPCRA reported chem

OFFICIAL USE ONLY

DATE RECEIVED

REVIEWED BY

I. FACILITY INFORMATION

BUSINESS NAME (Same as FACILITY NAME or DBA – Doing Business As)
Fuji Hunt Photographic Chemicals

CHEMICAL LOCATION 201
14820 Carmenita Rd. #B Norwalk, CA 90650

CHEMICAL LOCATION CONFIDENTIAL (EPCRA) ☐ YES ☒ NO

FACILITY ID # F A 0 0 3 1 5 6 5 1

MAP# (optional) 203

GRID# (optional)

II. CHEMICAL INFORMATION

CHEMICAL NAME 205
CK-727-PR

TRADE SECRET ☐ Yes ☒ No
If Subject to EPCRA, refer to instructions

COMMON NAME 207

EHS* ☐ Yes ☒ No 208 RS* ☐ Yes

CAS# mixture 209

*If EHS or RS is "Yes", all amounts below mu

FIRE CODE HAZARD CLASSES (Complete if required by CUPA)

HAZARDOUS MATERIAL TYPE (Check one item only) ☐ a. PURE ☒ b. MIXTURE ☐ c. WASTE 211

RADIOACTIVE ☐ Yes ☐ No 212 CURIES

PHYSICAL STATE (Check one item only) ☐ a. SOLID ☒ b. LIQUID ☐ c. GAS 214

LARGEST CONTAINER

FED HAZARD CATEGORIES (Check all that apply) ☐ a. FIRE ☐ b. REACTIVE ☐ c. PRESSURE RELEASE ☒ d. ACUTE HEALTH ☐ e. CHRONIC HEALTH

AVERAGE DAILY AMOUNT 217	MAXIMUM DAILY AMOUNT 218	ANNUAL WASTE AMOUNT 219	STATE WASTE
4000	8000	0	NA

UNITS* (Check one item only) ☐ a. GALLONS ☐ b. CUBIC FEET ☒ c. POUNDS ☐ d. TONS 221
* If EHS, amount must be in pounds

DAYS ON SITE: 365

STORAGE CONTAINER
☐ a. ABOVE GROUND TANK ☒ e. PLASTIC/NONMETALLIC DRUM ☐ i. FIBER DRUM ☐ m. GLASS BOTTLE ☐ q. RAIL CA
☐ b. UNDERGROUND TANK ☒ f. CAN ☐ j. BAG ☒ n. PLASTIC BOTTLE ☐ r. OTHER
☐ c. TANK INSIDE BUILDING ☐ g. CARBOY ☐ k. BOX ☒ o. TOTE BIN
☐ d. STEEL DRUM ☐ h. SILO ☐ l. CYLINDER ☐ p. TANK WAGON

STORAGE PRESSURE ☒ a. AMBIENT ☐ b. ABOVE AMBIENT ☐ c. BELOW AMBIENT

STORAGE TEMPERATURE ☒ a. AMBIENT ☐ b. ABOVE AMBIENT ☐ c. BELOW AMBIENT ☐ d. CRYOGENIC

%WT	HAZARDOUS COMPONENT (For mixture or waste only)	EHS	RS 246b	
226	227	☐Yes 228	☐Yes	
230	231	☐Yes 232	☐Yes	
234	235	☐Yes 236	☐Yes	
238	239	☐Yes 240	☐Yes	
242	243	☐Yes 244	☐Yes	

e hazardous components are present at greater than 1% by weight if non-carcinogenic, or 0.1% by weight if carcinogenic, attach additional sheets of paper capturing the required in

TIONAL LOCALLY COLLECTED INFORMATION

COMPLETED

CRA, Please Sign Here
ties reporting Chemicals subject to EPCRA reporting thresholds must sign each Chemical Description page for each EPCRA reported chem

OFFICIAL USE ONLY DATE RECEIVED REVIEWED BY

☒ ADD ☐ DELETE ☐ REVISE REPORTING YEAR 2005 200 Page of

I. FACILITY INFORMATION

SINESS NAME (Same as FACILITY NAME or DBA - Doing Business As)
ji Hunt Photographic Chemicals

EMICAL LOCATION 201 CHEMICAL LOCATION CONFIDENTIAL (EPCRA) ☐ YES ☒ NO
320 Carmenita Rd. #B Norwalk, CA 90650

CILITY ID # F A 0 0 3 1 5 6 5 MAP# (optional) 203 GRID# (optional)

II. CHEMICAL INFORMATION

EMICAL NAME 205 TRADE SECRET ☐ Yes ☒ No
-608LW-3UF (If Subject to EPCRA, refer to instructions)

MMON NAME 207 EHS* ☐ Yes ☒ No 209 RS* ☐ Yes ☐ No
s# mixture 209 *If EHS or RS is "Yes", all amounts below must be in

E CODE HAZARD CLASSES (Complete if required by CUPA)

ARDOUS MATERIAL (Check one item only) ☐ a. PURE ☒ b. MIXTURE ☐ c. WASTE 211 RADIOACTIVE ☐ Yes ☐ No 212 CURIES

SICAL STATE (k one item only) ☐ a. SOLID ☒ b. LIQUID ☐ c. GAS 214 LARGEST CONTAINER

HAZARD CATEGORIES (k all that apply) ☐ a. FIRE ☐ b. REACTIVE ☐ c. PRESSURE RELEASE ☒ d. ACUTE HEALTH ☐ e. CHRONIC HEALTH

RAGE DAILY AMOUNT 217 | MAXIMUM DAILY AMOUNT 218 | ANNUAL WASTE AMOUNT 219 | STATE WASTE CODE
1000 | 0 | NA

E* (s one item only) ☐ a. GALLONS ☐ b. CUBIC FEET ☒ c. POUNDS ☐ d. TONS 221 DAYS ON SITE
* If EHS, amount must be in pounds. 365

AGE TAINER ☐ a. ABOVE GROUND TANK ☒ c. PLASTIC/NONMETALLIC DRUM ☐ i. FIBER DRUM ☐ m. GLASS BOTTLE ☐ q. RAIL CAR
☐ b. UNDERGROUND TANK ☒ f. CAN ☐ j. BAG ☒ n. PLASTIC BOTTLE ☐ r. OTHER
☐ c. TANK INSIDE BUILDING ☐ g. CARBOY ☐ k. BOX ☒ o. TOTE BIN
☐ d. STEEL DRUM ☐ h. SILO ☐ l. CYLINDER ☐ p. TANK WAGON

AGE PRESSURE ☒ a. AMBIENT ☐ b. ABOVE AMBIENT ☐ c. BELOW AMBIENT

AGE TEMPERATURE ☒ a. AMBIENT ☐ b. ABOVE AMBIENT ☐ c. BELOW AMBIENT ☐ d. CRYOGENIC

%WT	HAZARDOUS COMPONENT (For mixture or waste only)	EHS	RS 240	CAS #
226	227	☐ Yes 228	☐ Yes	
230	231	☐ Yes 232	☐ Yes	
234	235	☐ Yes 236	☐ Yes	
238	239	☐ Yes 240	☐ Yes	
242	243	☐ Yes 244	☐ Yes	

ardous components are present at greater than 1% by weight if non-carcinogenic, or 0.1% by weight if carcinogenic, attach additional sheets of paper capturing the required information

ONAL LOCALLY COLLECTED INFORMATION

A, Please Sign Here
s reporting Chemicals subject to EPCRA reporting thresholds must sign each Chemical Description page for each EPCRA reported chemical.)

OFFICIAL USE ONLY DATE RECEIVED REVIEWED BY

HAZARDOUS MATERIALS INVENTORY – CHEMICAL DESCRIPTION (LACoCUPA Form 27.

Print page per material per building

☒ ADD ☐ DELETE ☐ REVISE REPORTING YEAR 2005 202 Page of

I. FACILITY INFORMATION

BUSINESS NAME (Same as FACILITY NAME or DBA – Doing Business As)
Fuji Hunt Photographic Chemicals

CHEMICAL LOCATION 203
4820 Carmenita Rd. #B Norwalk, CA 90650

CHEMICAL LOCATION CONFIDENTIAL (EPCRA) ☐ YES ☒ NO

FACILITY ID # F A 0 0 3 1 5 6 5 | MAP# (optional) 203 | GRID# (optional)

II. CHEMICAL INFORMATION

CHEMICAL NAME 205
CK-5791-26HD

TRADE SECRET ☐ Yes ☒ No
If Subject to EPCRA, refer to instructions

COMMON NAME 207

EHS* ☐ Yes ☒ No 208 RS* ☐ Yes ☐ No

MSDS# mixture 209

*If EHS or RS is "Yes", all amounts below must be in

RE CODE HAZARD CLASSES (Complete if required by CUPA)

HAZARDOUS MATERIAL TYPE (Check one item only) ☐ a. PURE ☒ b. MIXTURE ☐ c. WASTE 211

RADIOACTIVE ☐ Yes ☐ No 212 CURIES

PHYSICAL STATE (Check one item only) ☐ a. SOLID ☒ b. LIQUID ☐ c. GAS 214

LARGEST CONTAINER

HAZARD CATEGORIES (Check all that apply) ☐ a. FIRE ☐ b. REACTIVE ☐ c. PRESSURE RELEASE ☒ d. ACUTE HEALTH ☐ e. CHRONIC HEALTH

AVERAGE DAILY AMOUNT 217	MAXIMUM DAILY AMOUNT 218	ANNUAL WASTE AMOUNT 219	STATE WASTE CODE
00	4000	0	NA

UNITS* (Check one item only) ☐ a. GALLONS ☐ b. CUBIC FEET ☒ c. POUNDS ☐ d. TONS 221
* If EHS, amount must be in pounds.

DAYS ON SITE: 365

CONTAINER TYPE
☐ a. ABOVE GROUND TANK ☒ e. PLASTIC/NONMETALLIC DRUM ☐ i. FIBER DRUM ☐ m. GLASS BOTTLE ☐ q. RAIL CAR
☐ b. UNDERGROUND TANK ☒ f. CAN ☐ j. BAG ☒ n. PLASTIC BOTTLE ☐ r. OTHER
☐ c. TANK INSIDE BUILDING ☐ g. CARBOY ☐ k. BOX ☒ o. TOTE BIN
☐ d. STEEL DRUM ☐ h. SILO ☐ l. CYLINDER ☐ p. TANK WAGON

PRESSURE ☒ a. AMBIENT ☐ b. ABOVE AMBIENT ☐ c. BELOW AMBIENT

TEMPERATURE ☒ a. AMBIENT ☐ b. ABOVE AMBIENT ☐ c. BELOW AMBIENT ☐ d. CRYOGENIC

%WT	HAZARDOUS COMPONENT (For mixture or waste only)	EHS	RS 246b	CAS #
226	227	☐ Yes 228	☐ Yes	
230	231	☐ Yes 232	☐ Yes	
234	235	☐ Yes 236	☐ Yes	
238	239	☐ Yes 240	☐ Yes	
242	243	☐ Yes 244	☐ Yes	

Hazardous components are present at greater than 1% by weight if non-carcinogenic, or 0.1% by weight if carcinogenic, attach additional sheets of paper capturing the required information.

ONAL LOCALLY COLLECTED INFORMATION

Please Sign Here
Reporting Chemicals subject to EPCRA reporting thresholds must sign each Chemical Description page for each EPCRA reported chemical)

OFFICIAL USE ONLY

UNIFIED PROGRAM (UP) FORM
HAZARDOUS MATERIALS INVENTORY – CHEMICAL DESCRIPTION (LACoCUPA Form 2731)

(one page per material per building or

☒ ADD ☐ DELETE ☐ REVISE REPORTING YEAR 2005 | Page of

I. FACILITY INFORMATION

BUSINESS NAME (Same as FACILITY NAME or DBA – Doing Business As)
Fuji Hunt Photographic Chemicals

CHEMICAL LOCATION
14820 Carmenita Rd. #B Norwalk, CA 90650

CHEMICAL LOCATION CONFIDENTIAL (EPCRA) ☐ YES ☒ NO

FACILITY ID # F A 0 0 3 1 5 6 5

MAP# (optional) GRID# (optional)

II. CHEMICAL INFORMATION

CHEMICAL NAME
CK-5791-26

TRADE SECRET ☐ Yes ☒ No
If Subject to EPCRA, refer to instructions

COMMON NAME

EHS* ☐ Yes ☒ No RS* ☐ Yes ☐ No

CAS# mixture

*If EHS or RS is "Yes", all amounts below must be in lbs

FIRE CODE HAZARD CLASSES (Complete if required by CUPA)

HAZARDOUS MATERIAL TYPE (Check one item only) ☐ a. PURE ☒ b. MIXTURE ☐ c. WASTE

RADIOACTIVE ☐ Yes ☐ No CURIES

PHYSICAL STATE (Check one item only) ☐ a. SOLID ☒ b. LIQUID ☐ c. GAS

LARGEST CONTAINER

2ND HAZARD CATEGORIES (Check all that apply) ☐ a. FIRE ☐ b. REACTIVE ☐ c. PRESSURE RELEASE ☒ d. ACUTE HEALTH ☐ e. CHRONIC HEALTH

AVERAGE DAILY AMOUNT	MAXIMUM DAILY AMOUNT	ANNUAL WASTE AMOUNT	STATE WASTE CODE
946	5892	0	NA

UNITS* (Check one item only) ☐ a. GALLONS ☐ b. CUBIC FEET ☒ c. POUNDS ☐ d. TONS
* If EHS, amount must be in pounds

DAYS ON SITE: 365

STORAGE CONTAINER
☐ a. ABOVE GROUND TANK ☒ e. PLASTIC/NONMETALLIC DRUM ☐ i. FIBER DRUM ☐ m. GLASS BOTTLE ☐ q. RAIL CAR
☐ b. UNDERGROUND TANK ☒ f. CAN ☐ j. BAG ☒ n. PLASTIC BOTTLE ☐ r. OTHER
☐ c. TANK INSIDE BUILDING ☐ g. CARBOY ☐ k. BOX ☒ o. TOTE BIN
☐ d. STEEL DRUM ☐ h. SILO ☐ l. CYLINDER ☐ p. TANK WAGON

STORAGE PRESSURE ☒ a. AMBIENT ☐ b. ABOVE AMBIENT ☐ c. BELOW AMBIENT

STORAGE TEMPERATURE ☒ a. AMBIENT ☐ b. ABOVE AMBIENT ☐ c. BELOW AMBIENT ☐ d. CRYOGENIC

%WT	HAZARDOUS COMPONENT (For mixture or waste only)	EHS	RS	CAS #
226	227	☐ Yes 228	☐ Yes	
230	231	☐ Yes 232	☐ Yes	
234	235	☐ Yes 236	☐ Yes	
238	239	☐ Yes 240	☐ Yes	
242	243	☐ Yes 244	☐ Yes	

Hazardous components are present at greater than 1% by weight if non-carcinogenic, or 0.1% by weight if carcinogenic, attach additional sheets of paper capturing the required information.

ADDITIONAL LOCALLY COLLECTED INFORMATION

NOT REQUIRED

A, Please Sign Here
(Facilities reporting Chemicals subject to EPCRA reporting thresholds must sign each Chemical Description page for each EPCRA reported chemical.)

OFFICIAL USE ONLY DATE RECEIVED

UNIFIED PROGRAM (UP) FORM

HAZARDOUS MATERIALS INVENTORY – CHEMICAL DESCRIPTION (LACoCUPA Form 2731)

Item page per material per building or area

☒ ADD ☐ DELETE ☐ REVISE REPORTING YEAR 2005 202 Page of

I. FACILITY INFORMATION

USINESS NAME (Same as FACILITY NAME or DBA – Doing Business As)
uji Hunt Photographic Chemicals

IEMICAL LOCATION 201 CHEMICAL LOCATION CONFIDENTIAL (EPCRA) ☐ YES ☒ NO

820 Carmenita Rd. #B Norwalk, CA 90650

CILITY ID # F A 0 0 3 1 5 6 5 | MAP# (optional) 203 | GRID# (optional)

II. CHEMICAL INFORMATION

EMICAL NAME 205 TRADE SECRET ☐ Yes ☒ No
If Subject to EPCRA, refer to instructions

K-49MBS

MMON NAME 207 EHS* ☐ Yes ☒ No 208 RS* ☐ Yes ☐ No

S# mixture 209 *If EHS or RS is "Yes", all amounts below must be in lbs.

E CODE HAZARD CLASSES (Complete if required by CUPA)

ZARDOUS MATERIAL E (Check one item only) ☐ a. PURE ☒ b. MIXTURE ☐ c. WASTE 211 RADIOACTIVE ☐ Yes ☐ No 212 CURIES

SICAL STATE ck one item only) ☐ a. SOLID ☒ b. LIQUID ☐ c. GAS 214 LARGEST CONTAINER

HAZARD CATEGORIES ck all that apply) ☐ a. FIRE ☐ b. REACTIVE ☐ c. PRESSURE RELEASE ☒ d. ACUTE HEALTH ☐ e. CHRONIC HEALTH

RAGE DAILY AMOUNT 217 | MAXIMUM DAILY AMOUNT 218 | ANNUAL WASTE AMOUNT 219 | STATE WASTE CODE

00 | 13000 | 0 | NA

S* ☐ a. GALLONS ☐ b. CUBIC FEET ☒ c. POUNDS ☐ d. TONS 221 DAYS ON SITE: 365
k one item only) * If EHS, amount must be in pounds.

AGE TAINER ☐ a. ABOVE GROUND TANK ☒ e. PLASTIC/NONMETALLIC DRUM ☐ i. FIBER DRUM ☐ m. GLASS BOTTLE ☐ q. RAIL CAR
☐ b. UNDERGROUND TANK ☒ f. CAN ☐ j. BAG ☒ n. PLASTIC BOTTLE ☐ r. OTHER
☐ c. TANK INSIDE BUILDING ☐ g. CARBOY ☐ k. BOX ☒ o. TOTE BIN
☐ d. STEEL DRUM ☐ h. SILO ☐ l. CYLINDER ☐ p. TANK WAGON

AGE PRESSURE ☒ a. AMBIENT ☐ b. ABOVE AMBIENT ☐ c. BELOW AMBIENT

AGE TEMPERATURE ☒ a. AMBIENT ☐ b. ABOVE AMBIENT ☐ c. BELOW AMBIENT ☐ d. CRYOGENIC

%WT	HAZARDOUS COMPONENT (For mixture or waste only)	EHS	RS 246b	CAS #
226	227	☐ Yes 228	☐ Yes	
230	231	☐ Yes 232	☐ Yes	
234	235	☐ Yes 236	☐ Yes	
238	239	☐ Yes 240	☐ Yes	
242	243	☐ Yes 244	☐ Yes	

zardous components are present at greater than 1% by weight if non-carcinogenic, or 0.1% by weight if carcinogenic, attach additional sheets of paper capturing the required information.

ONAL LOCALLY COLLECTED INFORMATION

A, Please Sign Here
reporting Chemicals subject to EPCRA reporting thresholds must sign each Chemical Description page for each EPCRA reported chemical.)

OFFICIAL USE ONLY

UNIFIED PROGRAM (UP) FORM
HAZARDOUS MATERIALS INVENTORY – CHEMICAL DESCRIPTION (LACoCUPA Form 273

(one page per material per building)

☒ ADD ☐ DELETE ☐ REVISE REPORTING YEAR 2005 200 Page of

I. FACILITY INFORMATION

BUSINESS NAME (Same as FACILITY NAME or DBA – Doing Business As)
Fuji Hunt Photographic Chemicals

CHEMICAL LOCATION 201
14820 Carmenita Rd. #B Norwalk, CA 90650

CHEMICAL LOCATION CONFIDENTIAL (EPCRA) ☐ YES ☒ NO

FACILITY ID #: F A 0 0 3 1 5 6 5

MAP# (optional) 202

GRID# (optional) 203

II. CHEMICAL INFORMATION

CHEMICAL NAME 205
CK-49MB-35

TRADE SECRET ☐ Yes ☒ No
(If Subject to EPCRA, refer to instructions)

COMMON NAME 207

EHS* ☐ Yes ☒ No 208 RS* ☐ Yes ☐ No

CAS# mixture 209

*If EHS or RS is "Yes", all amounts below must be in lb

FIRE CODE HAZARD CLASSES (Complete if required by CUPA)

HAZARDOUS MATERIAL TYPE (Check one item only) ☐ a. PURE ☒ b. MIXTURE ☐ c. WASTE 211

RADIOACTIVE ☐ Yes ☐ No 212 CURIES

PHYSICAL STATE (Check one item only) ☐ a. SOLID ☒ b. LIQUID ☐ c. GAS 214

LARGEST CONTAINER

HAZARD CATEGORIES (Check all that apply) ☐ a. FIRE ☐ b. REACTIVE ☐ c. PRESSURE RELEASE ☒ d. ACUTE HEALTH ☐ e. CHRONIC HEALTH

AVERAGE DAILY AMOUNT 217	MAXIMUM DAILY AMOUNT 218	ANNUAL WASTE AMOUNT 219	STATE WASTE CODE
000	4000	0	NA

UNITS* (Check one item only) ☐ a. GALLONS ☐ b. CUBIC FEET ☒ c. POUNDS ☐ d. TONS 221
* If EHS, amount must be in pounds

DAYS ON SITE: 365

STORAGE CONTAINER
☐ a. ABOVE GROUND TANK ☒ e. PLASTIC/NONMETALLIC DRUM ☐ i. FIBER DRUM ☐ m. GLASS BOTTLE ☐ q. RAIL CAR
☐ b. UNDERGROUND TANK ☒ f. CAN ☐ j. BAG ☒ n. PLASTIC BOTTLE ☐ r. OTHER
☐ c. TANK INSIDE BUILDING ☐ g. CARBOY ☐ k. BOX ☒ o. TOTE BIN
☐ d. STEEL DRUM ☐ h. SILO ☐ l. CYLINDER ☐ p. TANK WAGON

STORAGE PRESSURE ☒ a. AMBIENT ☐ b. ABOVE AMBIENT ☐ c. BELOW AMBIENT

STORAGE TEMPERATURE ☒ a. AMBIENT ☐ b. ABOVE AMBIENT ☐ c. BELOW AMBIENT ☐ d. CRYOGENIC

%WT	HAZARDOUS COMPONENT (For mixture or waste only)	EHS	RS 240	CAS #
226	227	☐ Yes 228	☐ Yes	
230	231	☐ Yes 232	☐ Yes	
234	235	☐ Yes 236	☐ Yes	
238	239	☐ Yes 240	☐ Yes	
242	243	☐ Yes 244	☐ Yes	

Hazardous components are present at greater than 1% by weight if non-carcinogenic, or 0.1% by weight if carcinogenic, attach additional sheets of paper capturing the required information.

ADDITIONAL LOCALLY COLLECTED INFORMATION

COMPLETED

Please Sign Here
(Reporting Chemicals subject to EPCRA reporting thresholds must sign each Chemical Description page for each EPCRA reported chemical.)

OFFICIAL USE ONLY

UNIFIED PROGRAM (UP) FORM
HAZARDOUS MATERIALS INVENTORY – CHEMICAL DESCRIPTION (LACoCUPA Form 2

☒ ADD ☐ DELETE ☐ REVISE REPORTING YEAR 2005 200 Page

I. FACILITY INFORMATION

BUSINESS NAME (Same as FACILITY NAME or DBA – Doing Business As)
Fuji Hunt Photographic Chemicals

CHEMICAL LOCATION 201
14820 Carmenita Rd. #B Norwalk, CA 90650

CHEMICAL LOCATION CONFIDENTIAL (EPCRA) ☐ YES ☒ NO

FACILITY ID # F A 0 0 3 1 5 6 5

MAP# (optional) 203

GRID# (optional)

II. CHEMICAL INFORMATION

CHEMICAL NAME 205
CK-49 HG4

TRADE SECRET ☐ Yes ☒ No
(If Subject to EPCRA, refer to instructions

COMMON NAME 207

EHS* ☐ Yes ☒ No 208 RS* ☐ Yes ☐ N

CAS# mixture 209

*If EHS or RS is "Yes", all amounts below must be

FIRE CODE HAZARD CLASSES (Complete if required by CUPA)

HAZARDOUS MATERIAL TYPE (Check one item only) ☐ a. PURE ☒ b. MIXTURE ☐ c. WASTE 211

RADIOACTIVE ☐ Yes ☐ No 212 CURIES

PHYSICAL STATE (Check one item only) ☐ a. SOLID ☒ b. LIQUID ☐ c. GAS 214

LARGEST CONTAINER

PED HAZARD CATEGORIES (Check all that apply) ☐ a. FIRE ☐ b. REACTIVE ☐ c. PRESSURE RELEASE ☒ d. ACUTE HEALTH ☐ e. CHRONIC HEALTH

AVERAGE DAILY AMOUNT 217	MAXIMUM DAILY AMOUNT 218	ANNUAL WASTE AMOUNT 219	STATE WASTE CODE
2000	4000	0	NA

UNITS* (Check one item only) ☐ a. GALLONS ☐ b. CUBIC FEET ☒ c. POUNDS ☐ d. TONS 221
* If EHS, amount must be in pounds

DAYS ON SITE: 365

STORAGE CONTAINER
☐ a. ABOVE GROUND TANK ☒ e. PLASTIC/NONMETALLIC DRUM ☐ i. FIBER DRUM ☐ m. GLASS BOTTLE ☐ q. RAIL CAR
☐ b. UNDERGROUND TANK ☒ f. CAN ☐ j. BAG ☒ n. PLASTIC BOTTLE ☐ r. OTHER
☐ c. TANK INSIDE BUILDING ☐ g. CARBOY ☐ k. BOX ☒ o. TOTE BIN
☐ d. STEEL DRUM ☐ h. SILO ☐ l. CYLINDER ☐ p. TANK WAGON

STORAGE PRESSURE ☒ a. AMBIENT ☐ b. ABOVE AMBIENT ☐ c. BELOW AMBIENT

STORAGE TEMPERATURE ☒ a. AMBIENT ☐ b. ABOVE AMBIENT ☐ c. BELOW AMBIENT ☐ d. CRYOGENIC

%WT	HAZARDOUS COMPONENT (For mixture or waste only)	EHS	RS 246b	CAS
226	227	☐ Yes 228	☐ Yes	
230	231	☐ Yes 232	☐ Yes	
234	235	☐ Yes 236	☐ Yes	
238	239	☐ Yes 240	☐ Yes	
142	243	☐ Yes 244	☐ Yes	

re hazardous components are present at greater than 1% by weight if non-carcinogenic, or 0.1% by weight if carcinogenic, attach additional sheets of paper capturing the required informa

ITIONAL LOCALLY COLLECTED INFORMATION

CANCELLED

CRA. Please Sign Here
ities reporting Chemicals subject to EPCRA reporting thresholds must sign each Chemical Description page for each EPCRA reported chemical

OFFICIAL USE ONLY

NESS NAME (Same as FACILITY NAME or DBA - Doing Business As)

Hunt Photographic Chemicals

201 CHEMICAL LOCATION CONFIDENTIAL (EPCRA) ☐ YES ☒ NO

MICAL LOCATION

Carmenita Rd. #B Norwalk, CA 90650

LITY ID #	F	A	0	0	3	1	5	6	5						MAP# (optional) 203	GRID# (optional)

II. CHEMICAL INFORMATION

MICAL NAME 205 TRADE SECRET ☐ Yes ☒ No

If Subject to EPCRA, refer to instructions

49 HG4

MON NAME 207 EHS* ☐ Yes ☒ No 208 RS* ☐ Yes

209 *If EHS or RS is "Yes", all amounts below mus

mixture

CODE HAZARD CLASSES (Complete if required by CUPA)

RDOUS MATERIAL (Check one item only) ☐ a. PURE ☒ b. MIXTURE ☐ c. WASTE 211 RADIOACTIVE ☐ Yes ☐ No 212 CURIES

CAL STATE (one item only) ☐ a. SOLID ☒ b. LIQUID ☐ c. GAS 214 LARGEST CONTAINER

AZARD CATEGORIES (all that apply) ☐ a. FIRE ☐ b. REACTIVE ☐ c. PRESSURE RELEASE ☒ d. ACUTE HEALTH ☐ e. CHRONIC HEALTH

AGE DAILY AMOUNT 217	MAXIMUM DAILY AMOUNT 218	ANNUAL WASTE AMOUNT 219	STATE WASTE C
0	4000	0	NA

221 DAYS ON SITE: 365

* (one item only) ☐ a. GALLONS ☐ b. CUBIC FEET ☒ c. POUNDS ☐ d. TONS

* If EHS, amount must be in pounds

AGE AINER ☐ a. ABOVE GROUND TANK ☐ b. UNDERGROUND TANK ☐ c. TANK INSIDE BUILDING ☐ d. STEEL DRUM ☒ e. PLASTIC/NONMETALLIC DRUM ☒ f. CAN ☐ g. CARBOY ☐ h. SILO ☐ i. FIBER DRUM ☐ j. BAG ☐ k. BOX ☐ l. CYLINDER ☐ m. GLASS BOTTLE ☒ n. PLASTIC BOTTLE ☐ o. TOTE BIN ☐ p. TANK WAGON ☐ q. RAIL CA ☐ r. OTHER

AGE PRESSURE ☒ a. AMBIENT ☐ b. ABOVE AMBIENT ☐ c. BELOW AMBIENT

AGE TEMPERATURE ☒ a. AMBIENT ☐ b. ABOVE AMBIENT ☐ c. BELOW AMBIENT ☐ d. CRYOGENIC

%WT	HAZARDOUS COMPONENT (For mixture or waste only)	EHS	RS 246b
226	227	☐ Yes 228	☐ Yes
230	231	☐ Yes 232	☐ Yes
234	235	☐ Yes 236	☐ Yes
238	239	☐ Yes 240	☐ Yes
242	243	☐ Yes 244	☐ Yes

azardous components are present at greater than 1% by weight if non-carcinogenic, or 0.1% by weight if carcinogenic, attach additional sheets of paper capturing the required i

TIONAL LOCALLY COLLECTED INFORMATION

COMPLETED

RA, Please Sign Here

ses reporting Chemicals subject to EPCRA reporting thresholds must sign each Chemical Description page for each EPCRA reported chem

OFFICIAL USE ONLY	DATE RECEIVED	REVIEWED BY

INESS NAME (Same as FACILITY NAME or DBA - Doing Business As)

Hunt Photographic Chemicals

MICAL LOCATION

20 Carmenita Rd. #B Norwalk, CA 90650

CHEMICAL LOCATION CONFIDENTIAL (EPCRA) ☐ YES ☒ NO

MAP# (optional)

GRID# (optional)

ILITY ID # F A 0 0 3 1 5 6 5

II. CHEMICAL INFORMATION

MICAL NAME

TRADE SECRET ☐ Yes ☒ No

If Subject to EPCRA, refer to instructions

-4903KC

EHS* ☐ Yes ☒ No RS* ☐ Yes

MMON NAME

*If EHS or RS is "Yes", all amounts below must

mixture

E CODE HAZARDOUS CLASSES (Complete if required by CUPA)

ARDOUS MATERIAL E (Check one item only) ☐ a. PURE ☒ b. MIXTURE ☐ c. WASTE

RADIOACTIVE ☐ Yes ☐ No

CURIES

SICAL STATE ck one item only) ☐ a. SOLID ☒ b. LIQUID ☐ c. GAS

LARGEST CONTAINER

HAZARD CATEGORIES ck all that apply) ☐ a. FIRE ☐ b. REACTIVE ☐ c. PRESSURE RELEASE ☒ d. ACUTE HEALTH ☐ e. CHRONIC HEALTH

RAGE DAILY AMOUNT	MAXIMUM DAILY AMOUNT	ANNUAL WASTE AMOUNT	STATE WASTE C
00	10000	0	NA

TS* ck one item only) ☐ a. GALLONS ☐ b. CUBIC FEET ☒ c. POUNDS ☐ d. TONS

* If EHS, amount must be in pounds

DAYS ON SITE: 365

RAGE TAINER ☐ a. ABOVE GROUND TANK ☐ b. UNDERGROUND TANK ☐ c. TANK INSIDE BUILDING ☐ d. STEEL DRUM ☒ e. PLASTIC/NONMETALLIC DRUM ☒ f. CAN ☐ g. CARBOY ☐ h. SILO ☐ i. FIBER DRUM ☐ j. BAG ☐ k. BOX ☐ l. CYLINDER ☐ m. GLASS BOTTLE ☒ n. PLASTIC BOTTLE ☒ o. TOTE BIN ☐ p. TANK WAGON ☐ q. RAIL CAR ☐ r. OTHER

RAGE PRESSURE ☒ a. AMBIENT ☐ b. ABOVE AMBIENT ☐ c. BELOW AMBIENT

RAGE TEMPERATURE ☒ a. AMBIENT ☐ b. ABOVE AMBIENT ☐ c. BELOW AMBIENT ☐ d. CRYOGENIC

%WT	HAZARDOUS COMPONENT (For mixture or waste only)	EHS	RS
226	227	☐Yes 228	☐Yes
230	231	☐Yes 232	☐Yes
234	235	☐Yes 236	☐Yes
238	239	☐Yes 240	☐Yes
242	243	☐Yes 244	☐Yes

re hazardous components are present at greater than 1% by weight if non-carcinogenic, or 0.1% by weight if carcinogenic, attach additional sheets of paper capturing the required in

DITIONAL LOCALLY COLLECTED INFORMATION

PCRA, Please Sign Here

cilities reporting Chemicals subject to EPCRA reporting thresholds must sign each Chemical Description page for each EPCRA reported chem

OFFICIAL USE ONLY	DATE RECEIVED	REVIEWED BY

PN		OTHER	

I. FACILITY INFORMATION

BUSINESS NAME (Same as FACILITY NAME or DBA – Doing Business As)
Fuji Hunt Photographic Chemicals

CHEMICAL LOCATION 201
14820 Carmenita Rd. #B Norwalk, CA 90650

CHEMICAL LOCATION CONFIDENTIAL (EPCRA) ☐ YES ☒ NO

FACILITY ID # F A 0 0 3 1 5 6 5 1

MAP# (optional) 203

GRID# (optional)

II. CHEMICAL INFORMATION

CHEMICAL NAME 205
CK-4903EG

TRADE SECRET ☐ Yes ☒ No
If Subject to EPCRA, refer to instructions

COMMON NAME 207

EHS* ☐ Yes ☒ No 208 RS* ☐ Yes ☐

CAS# mixture 209

*If EHS or RS is "Yes", all amounts below must

FIRE CODE HAZARD CLASSES (Complete if required by CUPA)

HAZARDOUS MATERIAL TYPE (Check one item only) ☐ a. PURE ☒ b. MIXTURE ☐ c. WASTE 211

RADIOACTIVE ☐ Yes ☐ No 212 CURIES

PHYSICAL STATE (Check one item only) ☐ a. SOLID ☒ b. LIQUID ☐ c. GAS 214

LARGEST CONTAINER

2ED HAZARD CATEGORIES (Check all that apply) ☐ a. FIRE ☐ b. REACTIVE ☐ c. PRESSURE RELEASE ☒ d. ACUTE HEALTH ☐ e. CHRONIC HEALTH

AVERAGE DAILY AMOUNT 217	MAXIMUM DAILY AMOUNT 218	ANNUAL WASTE AMOUNT 219	STATE WASTE CO
000	2000	0	NA

UNITS* (Check one item only) ☐ a. GALLONS ☐ b. CUBIC FEET ☒ c. POUNDS ☐ d. TONS 221
* If EHS, amount must be in pounds

DAYS ON SITE: 365

STORAGE CONTAINER
☐ a. ABOVE GROUND TANK ☒ e. PLASTIC/NONMETALLIC DRUM ☐ i. FIBER DRUM ☐ m. GLASS BOTTLE ☐ q. RAIL CAR
☐ b. UNDERGROUND TANK ☒ f. CAN ☐ j. BAG ☒ n. PLASTIC BOTTLE ☐ r. OTHER
☐ c. TANK INSIDE BUILDING ☐ g. CARBOY ☐ k. BOX ☒ o. TOTE BIN
☐ d. STEEL DRUM ☐ h. SILO ☐ l. CYLINDER ☐ p. TANK WAGON

STORAGE PRESSURE ☒ a. AMBIENT ☐ b. ABOVE AMBIENT ☐ c. BELOW AMBIENT

STORAGE TEMPERATURE ☒ a. AMBIENT ☐ b. ABOVE AMBIENT ☐ c. BELOW AMBIENT ☐ d. CRYOGENIC

%WT	HAZARDOUS COMPONENT (For mixture or waste only)	EHS	RS 240	CA
226	227	☐ Yes 228	☐ Yes	
230	231	☐ Yes 232	☐ Yes	
234	235	☐ Yes 236	☐ Yes	
238	239	☐ Yes 240	☐ Yes	
242	243	☐ Yes 244	☐ Yes	

If hazardous components are present at greater than 1% by weight if non-carcinogenic, or 0.1% by weight if carcinogenic, attach additional sheets of paper capturing the required inform

ADDITIONAL LOCALLY COLLECTED INFORMATION

COMPLETED

EPCRA, Please Sign Here
Facilities reporting Chemicals subject to EPCRA reporting thresholds must sign each Chemical Description page for each EPCRA reported chemical.

OFFICIAL USE ONLY DATE RECEIVED REVIEWED BY

PN

☒ ADD ☐ DELETE ☐ REVISE REPORTING YEAR 2005

I. FACILITY INFORMATION

BUSINESS NAME (Same as FACILITY NAME or DBA – Doing Business As)
uji Hunt Photographic Chemicals

CHEMICAL LOCATION 201
3820 Carmenita Rd. #B Norwalk, CA 90650

CHEMICAL LOCATION CONFIDENTIAL (EPCRA) ☐ YES ☒ NO

FACILITY ID # F A 0 0 3 1 5 6 5 | MAP# (optional) 203 | GRID# (optional)

II. CHEMICAL INFORMATION

CHEMICAL NAME 205
K-4426C

TRADE SECRET ☐ Yes ☒ No
If Subject to EPCRA, refer to instructions

COMMON NAME 207

EHS* ☐ Yes ☒ No 208 | RS* ☐ Yes ☐ No

CAS# mixture 209

*If EHS or RS is "Yes", all amounts below must be in

HAZARD CLASSES (Complete if required by CUPA)

HAZARDOUS MATERIAL TYPE (Check one item only) ☐ a. PURE ☒ b. MIXTURE ☐ c. WASTE 211

RADIOACTIVE ☐ Yes ☐ No 212 | CURIES

PHYSICAL STATE (Check one item only) ☐ a. SOLID ☒ b. LIQUID ☐ c. GAS 214

LARGEST CONTAINER

HAZARD CATEGORIES (Check all that apply) ☐ a. FIRE ☐ b. REACTIVE ☐ c. PRESSURE RELEASE ☒ d. ACUTE HEALTH ☐ e. CHRONIC HEALTH

AVERAGE DAILY AMOUNT 217	MAXIMUM DAILY AMOUNT 218	ANNUAL WASTE AMOUNT 219	STATE WASTE CODE
00	5000	0	NA

UNITS* (Check one item only) ☐ a. GALLONS ☐ b. CUBIC FEET ☒ c. POUNDS ☐ d. TONS 221
* If EHS, amount must be in pounds.

DAYS ON SITE: 365

AVERAGE CONTAINER ☐ a. ABOVE GROUND TANK ☒ e. PLASTIC/NONMETALLIC DRUM ☐ i. FIBER DRUM ☐ m. GLASS BOTTLE ☐ q. RAIL CAR
☐ b. UNDERGROUND TANK ☒ f. CAN ☐ j. BAG ☒ n. PLASTIC BOTTLE ☐ r. OTHER
☐ c. TANK INSIDE BUILDING ☐ g. CARBOY ☐ k. BOX ☒ o. TOTE BIN
☐ d. STEEL DRUM ☐ h. SILO ☐ l. CYLINDER ☐ p. TANK WAGON

STORAGE PRESSURE ☒ a. AMBIENT ☐ b. ABOVE AMBIENT ☐ c. BELOW AMBIENT

STORAGE TEMPERATURE ☒ a. AMBIENT ☐ b. ABOVE AMBIENT ☐ c. BELOW AMBIENT ☐ d. CRYOGENIC

%WT	HAZARDOUS COMPONENT (For mixture or waste only)	EHS	RS 240	CAS #
226	227	☐ Yes 228	☐ Yes	
230	231	☐ Yes 232	☐ Yes	
234	235	☐ Yes 236	☐ Yes	
238	239	☐ Yes 240	☐ Yes	
242	243	☐ Yes 244	☐ Yes	

Hazardous components are present at greater than 1% by weight if non-carcinogenic, or 0.1% by weight if carcinogenic, attach additional sheets of paper capturing the required information.

TIONAL LOCALLY COLLECTED INFORMATION

COMPLETED

RA. Please Sign Here
(Facilities reporting Chemicals subject to EPCRA reporting thresholds must sign each Chemical Description page for each EPCRA reported chemical.)

OFFICIAL USE ONLY | DATE RECEIVED | REVIEWED BY

BN	STA			

☒ ADD ☐ DELETE ☐ REVISE REPORTING YEAR 2005 201 Page of

I. FACILITY INFORMATION

NESS NAME (Same as FACILITY NAME or DBA – Doing Business As)

Hunt Photographic Chemicals

HICAL LOCATION 201 CHEMICAL LOCATION CONFIDENTIAL (EPCRA) ☐ YES ☒ NO

Carmenita Rd. #B Norwalk, CA 90650

LITY ID # F A 0 0 3 1 5 6 5 MAP# (optional) 203 GRID# (optional)

II. CHEMICAL INFORMATION

HICAL NAME 205 TRADE SECRET ☐ Yes ☒ No

If Subject to EPCRA, refer to instructions

4401

MON NAME 207 EHS* ☐ Yes ☒ No 208 RS* ☐ Yes ☐ No

209 *If EHS or RS is "Yes", all amounts below must be in lbs.

mixture

CODE HAZARD CLASSES (Complete if required by CUPA)

RDOUS MATERIAL (Check one item only) ☐ a. PURE ☒ b. MIXTURE ☐ c. WASTE 211 RADIOACTIVE ☐ Yes ☐ No 212 CURIES

CAL STATE (one item only) ☐ a. SOLID ☒ b. LIQUID ☐ c. GAS 214 LARGEST CONTAINER

AZARD CATEGORIES (all that apply) ☐ a. FIRE ☐ b. REACTIVE ☐ c. PRESSURE RELEASE ☒ d. ACUTE HEALTH ☐ e. CHRONIC HEALTH

GE DAILY AMOUNT 217 | MAXIMUM DAILY AMOUNT 218 | ANNUAL WASTE AMOUNT 219 | STATE WASTE CODE

2000 | 0 | NA

221 DAYS ON SITE: 365

(one item only) ☐ a. GALLONS ☐ b. CUBIC FEET ☒ c. POUNDS ☐ d. TONS *If EHS amount must be in pounds

GE
NER ☐ a. ABOVE GROUND TANK ☒ e. PLASTIC/NONMETALLIC DRUM ☐ i. FIBER DRUM ☐ m. GLASS BOTTLE ☐ q. RAIL CAR
☐ b. UNDERGROUND TANK ☒ f. CAN ☐ j. BAG ☒ n. PLASTIC BOTTLE ☐ r. OTHER
☐ c. TANK INSIDE BUILDING ☐ g. CARBOY ☐ k. BOX ☒ o. TOTE BIN
☐ d. STEEL DRUM ☐ h. SILO ☐ l. CYLINDER ☐ p. TANK WAGON

E PRESSURE ☒ a. AMBIENT ☐ b. ABOVE AMBIENT ☐ c. BELOW AMBIENT

E TEMPERATURE ☒ a. AMBIENT ☐ b. ABOVE AMBIENT ☐ c. BELOW AMBIENT ☐ d. CRYOGENIC

WT	HAZARDOUS COMPONENT (For mixture or waste only)	EHS	RS 240b	CAS #
226	227	☐ Yes 228	☐ Yes	
229	231	☐ Yes 232	☐ Yes	
234	235	☐ Yes 236	☐ Yes	
238	239	☐ Yes 240	☐ Yes	
242	243	☐ Yes 244	☐ Yes	

rdous components are present at greater than 1% by weight if non-carcinogenic, or 0.1% by weight if carcinogenic, attach additional sheets of paper containing the required information.

NAL LOCALLY COLLECTED INFORMATION

COMPLETED

, Please Sign Here

reporting Chemicals subject to EPCRA reporting thresholds must sign each Chemical Description page for each EPCRA reported chemical.)

OFFICIAL USE ONLY DATE RECEIVED REVIEWED BY

☒ ADD ☐ DELETE ☐ REVISE REPORTING YEAR 2005 201 Page of

I. FACILITY INFORMATION

BUSINESS NAME (Same as FACILITY NAME or DBA - Doing Business As)
Fuji Hunt Photographic Chemicals

CHEMICAL LOCATION 201
14820 Carmenita Rd. #D Norwalk, CA 90650

CHEMICAL LOCATION CONFIDENTIAL (EPCRA) ☐ YES ☒ NO

FACILITY ID # F A 0 0 3 1 5 6 5

MAP# (optional) 203

GRID# (optional)

II. CHEMICAL INFORMATION

CHEMICAL NAME 205
CK-4400

TRADE SECRET ☐ Yes ☒ No
If Subject to EPCRA, refer to instructions

COMMON NAME 207

EHS* ☐ Yes ☒ No 208 RS* ☐ Yes ☐ No

CAS# mixture 209

*If EHS or RS is "Yes", all amounts below must be in l

FIRE CODE HAZARD CLASSES (Complete if required by CUPA)

HAZARDOUS MATERIAL TYPE (Check one item only) ☐ a. PURE ☒ b. MIXTURE ☐ c. WASTE 211

RADIOACTIVE ☐ Yes ☐ No 212 CURIES

PHYSICAL STATE (Check one item only) ☐ a. SOLID ☒ b. LIQUID ☐ c. GAS 214

LARGEST CONTAINER

MAJOR HAZARD CATEGORIES (Check all that apply) ☐ a. FIRE ☐ b. REACTIVE ☐ c. PRESSURE RELEASE ☒ d. ACUTE HEALTH ☐ e. CHRONIC HEALTH

AVERAGE DAILY AMOUNT 217	MAXIMUM DAILY AMOUNT 218	ANNUAL WASTE AMOUNT 219	STATE WASTE CODE
500	3000	0	NA

UNITS* (Check one item only) ☐ a. GALLONS ☐ b. CUBIC FEET ☒ c. POUNDS ☐ d. TONS 221
* If EHS, amount must be in pounds

DAYS ON SITE: 365

AVERAGE CONTAINER ☐ a. ABOVE GROUND TANK ☒ c. PLASTIC/NONMETALLIC DRUM ☐ i. FIBER DRUM ☐ m. GLASS BOTTLE ☐ q. RAIL CAR
☐ b. UNDERGROUND TANK ☒ f. CAN ☐ j. BAG ☒ n. PLASTIC BOTTLE ☐ r. OTHER
☐ c. TANK INSIDE BUILDING ☐ g. CARBOY ☐ k. BOX ☒ o. TOTE BIN
☐ d. STEEL DRUM ☐ h. SILO ☐ l. CYLINDER ☐ p. TANK WAGON

AVERAGE PRESSURE ☒ a. AMBIENT ☐ b. ABOVE AMBIENT ☐ c. BELOW AMBIENT

AVERAGE TEMPERATURE ☒ a. AMBIENT ☐ b. ABOVE AMBIENT ☐ c. BELOW AMBIENT ☐ d. CRYOGENIC

%WT	HAZARDOUS COMPONENT (For mixture or waste only)	EHS	RS 240	CAS #
226	227	☐ Yes 228	☐ Yes	
230	231	☐ Yes 232	☐ Yes	
234	235	☐ Yes 236	☐ Yes	
238	239	☐ Yes 240	☐ Yes	
242	243	☐ Yes 244	☐ Yes	

Hazardous components are present at greater than 1% by weight if non-carcinogenic, or 0.1% by weight if carcinogenic, attach additional sheets of paper capturing the required information.

ADDITIONAL LOCALLY COLLECTED INFORMATION

COMPLETED

, Please Sign Here
reporting Chemicals subject to EPCRA reporting thresholds must sign each Chemical Description page for each EPCRA reported chemical.)

OFFICIAL USE ONLY

DATE RECEIVED

REVIEWED BY

BN STA

HAZARDOUS MATERIALS INVENTORY – CHEMICAL DESCRIPTION (LAC6CUPA Form 2751)

(one page per material per building or area)

☒ ADD ☐ DELETE ☐ REVISE REPORTING YEAR 2005 200 Page of

I. FACILITY INFORMATION

INESS NAME (Same as FACILITY NAME or DBA – Doing Business As)
i Hunt Photographic Chemicals

MICAL LOCATION 201 CHEMICAL LOCATION CONFIDENTIAL (EPCRA) ☐ YES ☒ NO

0 Carmenita Rd. #B Norwalk, CA 90650

ILITY ID # F A 0 0 3 1 5 6 5 | MAP# (optional) 203 | GRID# (optional)

II. CHEMICAL INFORMATION

MICAL NAME 205 TRADE SECRET ☐ Yes ☒ No
-43P-30 (If Subject to EPCRA, refer to instructions)

MON NAME 207 EHS* ☐ Yes ☒ No 208 RS* ☐ Yes ☐ No
mixture 209 *If EHS or RS is "Yes", all amounts below must be in lbs.

CODE HAZARD CLASSES (Complete if required by CUPA)

RDOUS MATERIAL (Check one item only) ☐ a. PURE ☒ b. MIXTURE ☐ c. WASTE 211 RADIOACTIVE ☐ Yes ☐ No 212 CURIES

CAL STATE one item only) ☐ a. SOLID ☒ b. LIQUID ☐ c. GAS 214 LARGEST CONTAINER

AZARD CATEGORIES all that apply) ☐ a. FIRE ☐ b. REACTIVE ☐ c. PRESSURE RELEASE ☒ d. ACUTE HEALTH ☐ e. CHRONIC HEALTH

AGE DAILY AMOUNT 217 | MAXIMUM DAILY AMOUNT 218 14000 | ANNUAL WASTE AMOUNT 219 0 | STATE WASTE CODE NA

one item only) ☐ a. GALLONS ☐ b. CUBIC FEET ☒ c. POUNDS ☐ d. TONS 221 DAYS ON SITE: 365
* If EHS, amount must be in pounds

GE
INER ☐ a. ABOVE GROUND TANK ☒ e. PLASTIC/NONMETALLIC DRUM ☐ i. FIBER DRUM ☐ m. GLASS BOTTLE ☐ q. RAIL CAR
☐ b. UNDERGROUND TANK ☒ f. CAN ☐ j. BAG ☒ n. PLASTIC BOTTLE ☐ r. OTHER
☐ c. TANK INSIDE BUILDING ☐ g. CARBOY ☐ k. BOX ☒ o. TOTE BIN
☐ d. STEEL DRUM ☐ h. SILO ☐ l. CYLINDER ☐ p. TANK WAGON

E PRESSURE ☒ a. AMBIENT ☐ b. ABOVE AMBIENT ☐ c. BELOW AMBIENT

E TEMPERATURE ☒ a. AMBIENT ☐ b. ABOVE AMBIENT ☐ c. BELOW AMBIENT ☐ d. CRYOGENIC

WT	HAZARDOUS COMPONENT (For mixture or waste only)	EHS	RS 246b	CAS #
226	227	☐ Yes 228	☐ Yes	
230	231	☐ Yes 232	☐ Yes	
234	235	☐ Yes 236	☐ Yes	
238	239	☐ Yes 240	☐ Yes	
242	243	☐ Yes 244	☐ Yes	

rdous components are present at greater than 1% by weight if non-carcinogenic, or 0.1% by weight if carcinogenic, attach additional sheets of paper capturing the required information.

NAL LOCALLY COLLECTED INFORMATION

COMPLETED

Please Sign Here
reporting Chemicals subject to EPCRA reporting thresholds must sign each Chemical Description page for each EPCRA reported chemical.)

OFFICIAL USE ONLY | DATE RECEIVED | REVIEWED BY

HAZARDOUS MATERIALS INVENTORY – CHEMICAL DESCRIPTION (LACoCUPA Form 273

(one page per material per facility)

☒ ADD ☐ DELETE ☐ REVISE REPORTING YEAR 2005 200 Page of

I. FACILITY INFORMATION

BUSINESS NAME (Same as FACILITY NAME or DBA – Doing Business As)
Fuji Hunt Photographic Chemicals

CHEMICAL LOCATION 201
4820 Carmenita Rd. #B Norwalk, CA 90650

CHEMICAL LOCATION CONFIDENTIAL (EPCRA) ☐ YES ☒ NO

FACILITY ID # F A 0 0 3 1 5 6 5 1 MAP# (optional) 203 GRID# (optional)

II. CHEMICAL INFORMATION

CHEMICAL NAME 301
CK-43P-24T

TRADE SECRET ☐ Yes ☒ No
If Subject to EPCRA, refer to instructions

COMMON NAME 307

CAS# mixture 309

EHS* ☐ Yes ☒ No 208 RS* ☐ Yes ☐ No

*If EHS or RS is "Yes", all amounts below must be in lbs.

RE CODE HAZARD CLASSES (Complete if required by CUPA)

HAZARDOUS MATERIAL
(Check one item only) ☐ a. PURE ☒ b. MIXTURE ☐ c. WASTE 211

RADIOACTIVE ☐ Yes ☐ No 212 CURIES

PHYSICAL STATE
(check one item only) ☐ a. SOLID ☒ b. LIQUID ☐ c. GAS 214

LARGEST CONTAINER

HAZARD CATEGORIES
(check all that apply) ☐ a. FIRE ☐ b. REACTIVE ☐ c. PRESSURE RELEASE ☒ d. ACUTE HEALTH ☐ e. CHRONIC HEALTH

AVERAGE DAILY AMOUNT 217	MAXIMUM DAILY AMOUNT 218	ANNUAL WASTE AMOUNT 219	STATE WASTE CODE
0	4000	0	NA

UNITS* (check one item only) ☐ a. GALLONS ☐ b. CUBIC FEET ☒ c. POUNDS ☐ d. TONS 221 DAYS ON SITE: 365
* If EHS, amount must be in pounds

STORAGE CONTAINER
☐ a. ABOVE GROUND TANK ☒ e. PLASTIC/NONMETALLIC DRUM ☐ i. FIBER DRUM ☐ m. GLASS BOTTLE ☐ q. RAIL CAR
☐ b. UNDERGROUND TANK ☒ f. CAN ☐ j. BAG ☒ n. PLASTIC BOTTLE ☐ r. OTHER
☐ c. TANK INSIDE BUILDING ☐ g. CARBOY ☐ k. BOX ☒ o. TOTE BIN
☐ d. STEEL DRUM ☐ h. SILO ☐ l. CYLINDER ☐ p. TANK WAGON

STORAGE PRESSURE ☒ a. AMBIENT ☐ b. ABOVE AMBIENT ☐ c. BELOW AMBIENT

STORAGE TEMPERATURE ☒ a. AMBIENT ☐ b. ABOVE AMBIENT ☐ c. BELOW AMBIENT ☐ d. CRYOGENIC

%WT	HAZARDOUS COMPONENT (For mixture or waste only)	EHS	RS 240b	CAS #
226		227 ☐ Yes 228	☐ Yes	
230		231 ☐ Yes 232	☐ Yes	
234		235 ☐ Yes 236	☐ Yes	
238		239 ☐ Yes 240	☐ Yes	
242		243 ☐ Yes 244	☐ Yes	

Hazardous components are present at greater than 1% by weight if non-carcinogenic, or 0.1% by weight if carcinogenic, attach additional sheets of paper capturing the required information.

ONAL LOCALLY COLLECTED INFORMATION

CORRECTED

Please Sign Here
(Reporting Chemicals subject to EPCRA reporting thresholds must sign each Chemical Description page for each EPCRA reported chemical.)

OFFICIAL USE ONLY

DATE RECEIVED

REVIEWED BY

UNIFIED PROGRAM (UP) FORM
ZARDOUS MATERIALS INVENTORY – CHEMICAL DESCRIPTION (LACoCUPA Form 2731)

(one page per material per building or area)

200 Page of

☒ ADD ☐ DELETE ☐ REVISE REPORTING YEAR 2005

I. FACILITY INFORMATION

3

ESS NAME (Same as FACILITY NAME or DBA – Doing Business As)

unt Photographic Chemicals

201 CHEMICAL LOCATION

Carmenita Rd. #B Norwalk, CA 90650

202 CHEMICAL LOCATION CONFIDENTIAL (EPCRA) ☐ YES ☒ NO

TY ID # F A 0 0 3 1 5 6 5

203 MAP# (optional)

204 GRID# (optional)

II. CHEMICAL INFORMATION

205 CAL NAME

MP-23LOB

206 TRADE SECRET ☐ Yes ☒ No

If subject to EPCRA, refer to instructions

207 ON NAME

208 EHS* ☐ Yes ☒ No 208a RS* ☐ Yes ☐ No

209 ixture

*If EHS or RS is "Yes", all amounts below must be in lbs.

210 DE HAZARD CLASSES (Complete if required by CUPA)

211 OUS MATERIAL eck one item only) ☐ a. PURE ☒ b. MIXTURE ☐ c. WASTE

212 RADIOACTIVE ☐ Yes ☐ No

213 CURIES

214 L STATE e item only) ☐ a. SOLID ☒ b. LIQUID ☐ c. GAS

215 LARGEST CONTAINER

216 ARD CATEGORIES that apply) ☐ a. FIRE ☐ b. REACTIVE ☐ c. PRESSURE RELEASE ☒ d. ACUTE HEALTH ☐ e. CHRONIC HEALTH

217 DAILY AMOUNT	218 MAXIMUM DAILY AMOUNT	219 ANNUAL WASTE AMOUNT	220 STATE WASTE CODE
	11000	0	NA

221 ☐ a. GALLONS ☐ b. CUBIC FEET ☒ c. POUNDS ☐ d. TONS (one item only) * If EHS, amount must be in pounds

222 DAYS ON SITE: 365

ER ☐ a. ABOVE GROUND TANK ☒ e. PLASTIC/NONMETALLIC DRUM ☐ i. FIBER DRUM ☐ m. GLASS BOTTLE ☐ q. RAIL CAR
☐ b. UNDERGROUND TANK ☒ f. CAN ☐ j. BAG ☒ n. PLASTIC BOTTLE ☐ r. OTHER
☐ c. TANK INSIDE BUILDING ☐ g. CARBOY ☐ k. BOX ☒ o. TOTE BIN
☐ d. STEEL DRUM ☐ h. SILO ☐ l. CYLINDER ☐ p. TANK WAGON 223

PRESSURE ☒ a. AMBIENT ☐ b. ABOVE AMBIENT ☐ c. BELOW AMBIENT 224

TEMPERATURE ☒ a. AMBIENT ☐ b. ABOVE AMBIENT ☐ c. BELOW AMBIENT ☐ d. CRYOGENIC 225

I	HAZARDOUS COMPONENT (For mixture or waste only)	EHS	RS 240	CAS #
226	227	☐ Yes 228	☐ Yes	229
230	231	☐ Yes 232	☐ Yes	233
234	235	☐ Yes 236	☐ Yes	237
238	239	☐ Yes 240	☐ Yes	24
242	243	☐ Yes 244	☐ Yes	24

ous components are present at greater than 1% by weight if non-carcinogenic, or 0.1% by weight if carcinogenic, attach additional sheets of paper capturing the required information.

AL LOCALLY COLLECTED INFORMATION

2

COPY ONLY

lease Sign Here

eporting Chemicals subject to EPCRA reporting thresholds must sign each Chemical Description page for each EPCRA reported chemical.)

OFFICIAL USE ONLY	DATE RECEIVED	

UNIFIED PROGRAM (UP) FORM
ARDOUS MATERIALS INVENTORY – CHEMICAL DESCRIPTION (LACoCUPA Form 2731)

(one page per material per building or area)

200 Page of

☐ ADD ☐ DELETE ☐ REVISE REPORTING YEAR 2005

I. FACILITY INFORMATION

NAME (Same as FACILITY NAME or DBA – Doing Business As) 3

Photographic Chemicals 201 CHEMICAL LOCATION CONFIDENTIAL (EPCRA) ☐ YES ☒ NO 202

LOCATION

enita Rd. #B Norwalk, CA 90650

MAP# (optional) 203 GRID# (optional) 204

ID # F A 0 0 3 1 5 6 5

II. CHEMICAL INFORMATION

NAME 205 TRADE SECRET ☐ Yes ☒ No 206

If Subject to EPCRA, refer to instructions

23L 207 EHS* ☐ Yes ☒ No 208 RS* ☐ Yes ☐ No 240c

NAME 209 *If EHS or RS is "Yes", all amounts below must be in lbs. 210

ure

HAZARD CLASSES (Complete if required by CUPA) 213

MATERIAL (one item only) ☐ a. PURE ☒ b. MIXTURE ☐ c. WASTE 211 RADIOACTIVE ☐ Yes ☐ No 212 CURIES

TATE (one only) ☐ a. SOLID ☒ b. LIQUID ☐ c. GAS 214 LARGEST CONTAINER 215

CATEGORIES (apply) ☐ a. FIRE ☐ b. REACTIVE ☐ c. PRESSURE RELEASE ☒ d. ACUTE HEALTH ☐ e. CHRONIC HEALTH 216

AILY AMOUNT 217	MAXIMUM DAILY AMOUNT 218	ANNUAL WASTE AMOUNT 219	STATE WASTE CODE 220
	7000	0	NA

☐ a. GALLONS ☐ b. CUBIC FEET ☒ c. POUNDS ☐ d. TONS 221 DAYS ON SITE 222

e only) * If EHS, amount must be in pounds 365

☐ a. ABOVE GROUND TANK ☒ e. PLASTIC/NONMETALLIC DRUM ☐ i. FIBER DRUM ☐ m. GLASS BOTTLE ☐ q. RAIL CAR
☐ b. UNDERGROUND TANK ☒ f. CAN ☐ j. BAG ☒ n. PLASTIC BOTTLE ☐ r. OTHER
☐ c. TANK INSIDE BUILDING ☐ g. CARBOY ☐ k. BOX ☒ o. TOTE BIN
☐ d. STEEL DRUM ☐ h. SILO ☐ l. CYLINDER ☐ p. TANK WAGON 223

RESSURE ☒ a. AMBIENT ☐ b. ABOVE AMBIENT ☐ c. BELOW AMBIENT 224

MPERATURE ☒ a. AMBIENT ☐ b. ABOVE AMBIENT ☐ c. BELOW AMBIENT ☐ d. CRYOGENIC 225

	HAZARDOUS COMPONENT (For mixture or waste only)	EHS	RS 240b	CAS #
26	227	☐ Yes 228	☐ Yes	229
30	231	☐ Yes 232	☐ Yes	233
34	235	☐ Yes 236	☐ Yes	237
38	239	☐ Yes 240	☐ Yes	241
42	243	☐ Yes 244	☐ Yes	245

components are present at greater than 1% by weight if non-carcinogenic, or 0.1% by weight if carcinogenic, attach additional sheets of paper capturing the required information.

LOCALLY COLLECTED INFORMATION 246

COMPLETED

e Sign Here

rting Chemicals subject to EPCRA reporting thresholds must sign each Chemical Description page for each EPCRA-reported chemical.)

FICIAL USE ONLY

UNIFIED PROGRAM (UP) FORM

DOUS MATERIALS INVENTORY – CHEMICAL DESCRIPTION (LACoCUPA Form 2731)

(one page per material per building or area)

310 Page of

☐ DELETE ☐ REVISE REPORTING YEAR 2005

I. FACILITY INFORMATION

1

ME (Same as FACILITY NAME or DBA – Doing Business As)

otographic Chemicals

CATION

301

CHEMICAL LOCATION CONFIDENTIAL (EPCRA) ☐ YES ☒ NO 302

Rd. #B Norwalk, CA 90650

F	A	0	0	3	1	5	6	5					1

MAP# (optional) 303

GRID# (optional) 304

II. CHEMICAL INFORMATION

ME

W-18

E

205 TRADE SECRET ☐ Yes ☒ No 206

If subject to EPCRA, refer to instructions

207 EHS* ☐ Yes ☒ No 208 RS* ☐ Yes ☐ No 246a

209 *If EHS or RS is "Yes", all amounts below must be in lbs.

210

ZARD CLASSES (Complete if required by CUPA)

TERIAL tem only) ☐ a. PURE ☒ b. MIXTURE ☐ c. WASTE 211

RADIOACTIVE ☐ Yes ☐ No 212 CURIES 213

E ly) ☐ a. SOLID ☒ b. LIQUID ☐ c. GAS 214

LARGEST CONTAINER 215

216

TEGORIES y) ☐ a. FIRE ☐ b. REACTIVE ☐ c. PRESSURE RELEASE ☒ d. ACUTE HEALTH ☐ e. CHRONIC HEALTH

AMOUNT 217	MAXIMUM DAILY AMOUNT 218	ANNUAL WASTE AMOUNT 219	STATE WASTE CODE 220
	4780	0	NA

221 ☐ a. GALLONS ☐ b. CUBIC FEET ☒ c. POUNDS ☐ d. TONS * If EHS, amount must be in pounds

DAYS ON SITE 222: 365

y)

☐ a. ABOVE GROUND TANK ☒ e. PLASTIC/NONMETALLIC DRUM ☐ i. FIBER DRUM ☐ m. GLASS BOTTLE ☐ q. RAIL CAR
☐ b. UNDERGROUND TANK ☒ f. CAN ☐ j. BAG ☒ n. PLASTIC BOTTLE ☐ r. OTHER
☐ c. TANK INSIDE BUILDING ☐ g. CARBOY ☐ k. BOX ☒ o. TOTE BIN
☐ d. STEEL DRUM ☐ h. SILO ☐ l. CYLINDER ☐ p. TANK WAGON 223

ERE ☒ a. AMBIENT ☐ b. ABOVE AMBIENT ☐ c. BELOW AMBIENT 224

RATURE ☒ a. AMBIENT ☐ b. ABOVE AMBIENT ☐ c. BELOW AMBIENT ☐ d. CRYOGENIC 225

	HAZARDOUS COMPONENT (For mixture or waste only)	EHS	RS 246b	CAS #
	227	☐ Yes 228	☐ Yes	229
	231	☐ Yes 232	☐ Yes	233
	235	☐ Yes 236	☐ Yes	237
	239	☐ Yes 240	☐ Yes	241
	243	☐ Yes 244	☐ Yes	245

mponents are present at greater than 1% by weight if non-carcinogenic, or 0.1% by weight if carcinogenic, attach additional sheets of paper containing the required information.

CALLY COLLECTED INFORMATION 246

COMPLETED

Sign Here

g Chemicals subject to EPCRA reporting thresholds must sign each Chemical Description page for each EPCRA reported chemical.)

CIAL USE ONLY

AZARDOUS MATERIALS INVENTORY – CHEMICAL DESCRIPTION (LACSCUPA Form 2005)
(one page per material per building or area)

☒ ADD ☐ DELETE ☐ REVISE REPORTING YEAR 2005 200 Page of

I. FACILITY INFORMATION

NESS NAME (Same as FACILITY NAME or DBA – Doing Business As) 3
Hunt Photographic Chemicals

ICAL LOCATION 201
Carmenita Rd. #B Norwalk, CA 90650

CHEMICAL LOCATION CONFIDENTIAL (EPCRA) ☐ YES ☒ NO 202

ITY ID # F A 0 0 3 1 5 6 5

MAP# (optional) 203 GRID# (optional) 204

II. CHEMICAL INFORMATION

ICAL NAME 205
3P-23BW

TRADE SECRET ☐ Yes ☒ No 206
If Subject to EPCRA, refer to instructions

ON NAME 207
mixture 209

EHS* ☐ Yes ☒ No 208 RS* ☐ Yes ☐ No 208a
*If EHS or RS is "Yes", all amounts below must be in lbs.

ODE HAZARD CLASSES (Complete if required by CUPA) 210

OUS MATERIAL (heck one item only) ☐ a. PURE ☒ b. MIXTURE ☐ c. WASTE 211

RADIOACTIVE ☐ Yes ☐ No 212 CURIES 213

AL STATE (e item only) ☐ a. SOLID ☒ b. LIQUID ☐ c. GAS 214

LARGEST CONTAINER 215

ZARD CATEGORIES (l that apply) ☐ a. FIRE ☐ b. REACTIVE ☐ c. PRESSURE RELEASE ☒ d. ACUTE HEALTH ☐ e. CHRONIC HEALTH 216

E DAILY AMOUNT 217

MAXIMUM DAILY AMOUNT 218
1112

ANNUAL WASTE AMOUNT 219
0

STATE WASTE CODE 220
NA

(e item only) ☐ a. GALLONS ☐ b. CUBIC FEET ☒ c. POUNDS ☐ d. TONS 221
* If EHS, amount must be in pounds

DAYS ON SITE: 365 222

ER ☐ a. ABOVE GROUND TANK ☒ e. PLASTIC/NONMETALLIC DRUM ☐ i. FIBER DRUM ☐ m. GLASS BOTTLE ☐ q. RAIL CAR
☐ b. UNDERGROUND TANK ☒ f. CAN ☐ j. BAG ☒ n. PLASTIC BOTTLE ☐ t. OTHER
☐ c. TANK INSIDE BUILDING ☐ g. CARBOY ☐ k. BOX ☒ o. TOTE BIN
☐ d. STEEL DRUM ☐ h. SILO ☐ l. CYLINDER ☐ p. TANK WAGON 223

PRESSURE ☒ a. AMBIENT ☐ b. ABOVE AMBIENT ☐ c. BELOW AMBIENT 224

TEMPERATURE ☒ a. AMBIENT ☐ b. ABOVE AMBIENT ☐ c. BELOW AMBIENT ☐ d. CRYOGENIC 225

T	HAZARDOUS COMPONENT (For mixture or waste only)	EHS	RS 246b	CAS #
226	227	☐ Yes 228	☐ Yes	229
230	231	☐ Yes 232	☐ Yes	233
234	235	☐ Yes 236	☐ Yes	237
238	239	☐ Yes 240	☐ Yes	241
242	243	☐ Yes 244	☐ Yes	245

ous components are present at greater than 1% by weight if non-carcinogenic, or 0.1% by weight if carcinogenic, attach additional sheets of paper capturing the required information.

AL LOCALLY COLLECTED INFORMATION 246

ease Sign Here
orting Chemicals subject to EPCRA reporting thresholds must sign each Chemical Description page for each EPCRA reported chemical.)

FFICIAL USE ONLY | DATE RECEIVED | REVIEWED BY

BN | STA | OTHER

I. FACILITY INFORMATION

ESS NAME (Same as FACILITY NAME or DBA – Doing Business As)

lunt Photographic Chemicals

ICAL LOCATION

Carmenita Rd. #B Norwalk, CA 90650

CHEMICAL LOCATION CONFIDENTIAL (EPCRA) ☐ YES ☒ NO

MAP# (optional) | GRID# (optional)

ITY ID # | F | A | 0 | 0 | 3 | 1 | 5 | 6 | 5 |

II. CHEMICAL INFORMATION

ICAL NAME

3-94B-1

ON NAME

mixture

TRADE SECRET ☐ Yes ☒ No (If subject to EPCRA, refer to instructions)

EHS* ☐ Yes ☒ No | RS* ☐ Yes ☐ No

*If EHS or RS is "Yes", all amounts below must be in lbs.

ODE HAZARD CLASSES (Complete if required by CUPA)

DOUS MATERIAL (Check one item only) ☐ a. PURE ☒ b. MIXTURE ☐ c. WASTE

RADIOACTIVE ☐ Yes ☐ No | CURIES

AL STATE (One item only) ☐ a. SOLID ☒ b. LIQUID ☐ c. GAS

LARGEST CONTAINER

ZARD CATEGORIES (All that apply) ☐ a. FIRE ☐ b. REACTIVE ☐ c. PRESSURE RELEASE ☒ d. ACUTE HEALTH ☐ e. CHRONIC HEALTH

GE DAILY AMOUNT	MAXIMUM DAILY AMOUNT	ANNUAL WASTE AMOUNT	STATE WASTE CODE
	1000	0	NA

☐ a. GALLONS ☐ b. CUBIC FEET ☒ c. POUNDS ☐ d. TONS (One item only) * If EHS, amount must be in pounds

DAYS ON SITE: 365

NER ☐ a. ABOVE GROUND TANK ☐ b. UNDERGROUND TANK ☐ c. TANK INSIDE BUILDING ☐ d. STEEL DRUM ☒ e. PLASTIC/NONMETALLIC DRUM ☐ f. CAN ☐ g. CARBOY ☐ h. SILO ☐ i. FIBER DRUM ☐ j. BAG ☐ k. BOX ☐ l. CYLINDER ☐ m. GLASS BOTTLE ☒ n. PLASTIC BOTTLE ☐ o. TOTE BIN ☐ p. TANK WAGON ☐ q. RAIL CAR ☐ r. OTHER

E PRESSURE ☒ a. AMBIENT ☐ b. ABOVE AMBIENT ☐ c. BELOW AMBIENT

E TEMPERATURE ☒ a. AMBIENT ☐ b. ABOVE AMBIENT ☐ c. BELOW AMBIENT ☐ d. CRYOGENIC

WT	HAZARDOUS COMPONENT (For mixture or waste only)	EHS	RS	CAS #
226	227	☐ Yes 228	☐ Yes	
230	231	☐ Yes 232	☐ Yes	
234	235	☐ Yes 236	☐ Yes	
238	239	☐ Yes 240	☐ Yes	
242	243	☐ Yes 244	☐ Yes	

ardous components are present at greater than 1% by weight if non-carcinogenic, or 0.1% by weight if carcinogenic, attach additional sheets of paper capturing the required information.

ONAL LOCALLY COLLECTED INFORMATION

COMPLETED

A. Please Sign Here

(Facilities reporting Chemicals subject to EPCRA reporting thresholds must sign each Chemical Description page for each EPCRA reported chemical.)

OFFICIAL USE ONLY | DATE RECEIVED | REVIEWED BY

	BN	STA	OTHER	DISTRICT	CUPA	PA

ESS NAME (Same as FACILITY NAME or DBA - Doing Business As)

unt Photographic Chemicals

CAL LOCATION

Carmenita Rd. #B Norwalk, CA 90650

TY ID #	F	A	0	0	3	1	5	6	5						MAP# (optional)	GRID# (optional)

201 CHEMICAL LOCATION CONFIDENTIAL (EPCRA) ☐ YES ☒ NO

203

II. CHEMICAL INFORMATION

CAL NAME

3-94B-1

ON NAME

nixture

205 TRADE SECRET ☐ Yes ☒ No (If Subject to EPCRA, refer to instructions)

207 EHS* ☐ Yes ☒ No 208 RS* ☐ Yes ☐ No

209 *If EHS or RS is "Yes", all amounts below must be in l

ODE HAZARD CLASSES (Complete if required by CUPA)

DOUS MATERIAL (Check one item only) ☐ a. PURE ☒ b. MIXTURE ☐ c. WASTE

211 RADIOACTIVE ☐ Yes ☐ No 212 CURIES

AL STATE (one item only) ☐ a. SOLID ☒ b. LIQUID ☐ c. GAS

214 LARGEST CONTAINER

ZARD CATEGORIES (All that apply) ☐ a. FIRE ☐ b. REACTIVE ☐ c. PRESSURE RELEASE ☒ d. ACUTE HEALTH ☐ e. CHRONIC HEALTH

GE DAILY AMOUNT 217	MAXIMUM DAILY AMOUNT 218	ANNUAL WASTE AMOUNT 219	STATE WASTE CODE
	1000	0	NA

221 DAYS ON SITE: 365

☐ a. GALLONS ☐ b. CUBIC FEET ☒ c. POUNDS ☐ d. TONS

* If EHS, amount must be in pounds

one item only)

GE INER ☐ a. ABOVE GROUND TANK ☐ b. UNDERGROUND TANK ☐ c. TANK INSIDE BUILDING ☐ d. STEEL DRUM ☐ e. PLASTIC/NONMETALLIC DRUM ☒ f. CAN ☐ g. CARBOY ☐ h. SILO ☐ i. FIBER DRUM ☐ j. BAG ☐ k. BOX ☐ l. CYLINDER ☐ m. GLASS BOTTLE ☒ n. PLASTIC BOTTLE ☐ o. TOTE BIN ☐ p. TANK WAGON ☐ q. RAIL CAR ☐ r. OTHER

GE PRESSURE ☒ a. AMBIENT ☐ b. ABOVE AMBIENT ☐ c. BELOW AMBIENT

GE TEMPERATURE ☒ a. AMBIENT ☐ b. ABOVE AMBIENT ☐ c. BELOW AMBIENT ☐ d. CRYOGENIC

WT	HAZARDOUS COMPONENT (For mixture or waste only)	EHS	RS 240b	CAS #
226	227	☐ Yes 228	☐ Yes	
230	231	☐ Yes 232	☐ Yes	
234	235	☐ Yes 236	☐ Yes	
238	239	☐ Yes 240	☐ Yes	
242	243	☐ Yes 244	☐ Yes	

azardous components are present at greater than 1% by weight if non-carcinogenic, or 0.1% by weight if carcinogenic, attach additional sheets of paper capturing the required informat

COMPLETED

IONAL LOCALLY COLLECTED INFORMATION

RA. Please Sign Here

es reporting Chemicals subject to EPCRA reporting thresholds must sign each Chemical Description page for each EPCRA reported chemical.)

OFFICIAL USE ONLY	DATE RECEIVED	REVIEWED BY

	BN	STA	OTHER	DISTRICT	CUPA	F

☒ ADD ☐ DELETE ☐ REVISE REPORTING YEAR 2005 200 Page of

I. FACILITY INFORMATION

NESS NAME (Same as FACILITY NAME or DBA – Doing Business As)
Hunt Photographic Chemicals

ICAL LOCATION 201 | CHEMICAL LOCATION CONFIDENTIAL (EPCRA) ☐ YES ☒ NO
Carmenita Rd. #B Norwalk, CA 90650

ITY ID #	F	A	0	0	3	1	5	6	5					MAP# (optional) 203	GRID# (optional)

II. CHEMICAL INFORMATION

ICAL NAME 205 | TRADE SECRET ☐ Yes ☒ No
350 (If Subject to EPCRA, refer to instructions)

ION NAME 207 | EHS* ☐ Yes ☒ No 208 | RS* ☐ Yes ☐ No
mixture 209 | *If EHS or RS is "Yes", all amounts below must be in lb

ODE HAZARD CLASSES (Complete if required by CUPA)

DOUS MATERIAL (Check one item only) ☐ a. PURE ☒ b. MIXTURE ☐ c. WASTE 211 | RADIOACTIVE ☐ Yes ☐ No 212 | CURIES

AL STATE (ne item only) ☐ a. SOLID ☒ b. LIQUID ☐ c. GAS 214 | LARGEST CONTAINER

ZARD CATEGORIES (l that apply) ☐ a. FIRE ☐ b. REACTIVE ☐ c. PRESSURE RELEASE ☒ d. ACUTE HEALTH ☐ e. CHRONIC HEALTH

R DAILY AMOUNT 217	MAXIMUM DAILY AMOUNT 218	ANNUAL WASTE AMOUNT 219	STATE WASTE CODE
	4000	0	NA

221 DAYS ON SITE: 365

e item only) ☐ a. GALLONS ☐ b. CUBIC FEET ☒ c. POUNDS ☐ d. TONS
* If EHS, amount must be in pounds

ER ☐ a. ABOVE GROUND TANK ☒ e. PLASTIC/NONMETALLIC DRUM ☐ i. FIBER DRUM ☐ m. GLASS BOTTLE ☐ q. RAIL CAR
☐ b. UNDERGROUND TANK ☒ f. CAN ☐ j. BAG ☒ n. PLASTIC BOTTLE ☐ r. OTHER
☐ c. TANK INSIDE BUILDING ☐ g. CARBOY ☐ k. BOX ☒ o. TOTE BIN
☐ d. STEEL DRUM ☐ h. SILO ☐ l. CYLINDER ☐ p. TANK WAGON

E PRESSURE ☒ a. AMBIENT ☐ b. ABOVE AMBIENT ☐ c. BELOW AMBIENT

L TEMPERATURE ☒ a. AMBIENT ☐ b. ABOVE AMBIENT ☐ c. BELOW AMBIENT ☐ d. CRYOGENIC

NT	HAZARDOUS COMPONENT (For mixture or waste only)	EHS	RS 246b	CAS #
226	227	☐ Yes 225	☐ Yes	
230	231	☐ Yes 232	☐ Yes	
234	235	☐ Yes 236	☐ Yes	
238	239	☐ Yes 240	☐ Yes	
242	243	☐ Yes 244	☐ Yes	

ose components are present at greater than 1% by weight if non-carcinogenic, or 0.1% by weight if carcinogenic, attach additional sheets of paper capturing the required information

AL LOCALLY COLLECTED INFORMATION

COMPLETED

Please Sign Here
eporting Chemicals subject to EPCRA reporting thresholds must sign each Chemical Description page for each EPCRA reported chemical.)

OFFICIAL USE ONLY | DATE RECEIVED:

☒ ADD ☐ DELETE

I. FACILITY INFORMATION

NESS NAME (Same as FACILITY NAME or DBA - Doing Business As)
Hunt Photographic Chemicals

MICAL LOCATION
0 Carmenita Rd. #B Norwalk, CA 90650

CHEMICAL LOCATION CONFIDENTIAL (EPCRA) ☐ YES ☒ NO

LITY ID # F A 0 0 3 1 5 6 5

MAP# (optional)

GRID# (optional)

II. CHEMICAL INFORMATION

MICAL NAME
-4333-3

TRADE SECRET ☐ Yes ☒ No
If Subject to EPCRA, refer to instructions

MON NAME

EHS* ☐ Yes ☒ No RS* ☐ Yes ☐ No

*If EHS or RS is "Yes", all amounts below must be in

mixture

CODE HAZARD CLASSES (Complete if required by CUPA)

RDOUS MATERIAL (Check one item only) ☐ a. PURE ☒ b. MIXTURE ☐ c. WASTE

RADIOACTIVE ☐ Yes ☐ No CURIES

ICAL STATE (one item only) ☐ a. SOLID ☒ b. LIQUID ☐ c. GAS

LARGEST CONTAINER

AZARD CATEGORIES (all that apply) ☐ a. FIRE ☐ b. REACTIVE ☐ c. PRESSURE RELEASE ☒ d. ACUTE HEALTH ☐ e. CHRONIC HEALTH

AGE DAILY AMOUNT	MAXIMUM DAILY AMOUNT	ANNUAL WASTE AMOUNT	STATE WASTE CODE
00	25000	0	NA

DAYS ON SITE: 365

* (one item only) ☐ a. GALLONS ☐ b. CUBIC FEET ☒ c. POUNDS ☐ d. TONS
* If EHS, amount must be in pounds

AGE AINER ☐ a. ABOVE GROUND TANK ☐ b. UNDERGROUND TANK ☐ c. TANK INSIDE BUILDING ☐ d. STEEL DRUM ☒ e. PLASTIC/NONMETALLIC DRUM ☒ f. CAN ☐ g. CARBOY ☐ h. SILO ☐ i. FIBER DRUM ☐ j. BAG ☐ k. BOX ☐ l. CYLINDER ☐ m. GLASS BOTTLE ☒ n. PLASTIC BOTTLE ☒ o. TOTE BIN ☐ p. TANK WAGON ☐ q. RAIL CAR ☐ r. OTHER

AGE PRESSURE ☒ a. AMBIENT ☐ b. ABOVE AMBIENT ☐ c. BELOW AMBIENT

AGE TEMPERATURE ☒ a. AMBIENT ☐ b. ABOVE AMBIENT ☐ c. BELOW AMBIENT ☐ d. CRYOGENIC

%WT	HAZARDOUS COMPONENT (For mixture or waste only)	EHS	RS	CAS
226	227	☐ Yes 228	☐ Yes	
230	231	☐ Yes 232	☐ Yes	
234	235	☐ Yes 236	☐ Yes	
238	239	☐ Yes 240	☐ Yes	
242	243	☐ Yes 244	☐ Yes	

azardous components are present at greater than 1% by weight if non-carcinogenic, or 0.1% by weight if carcinogenic, attach additional sheets of paper capturing the required inform

COMPLETED

TIONAL LOCALLY COLLECTED INFORMATION

RA, Please Sign Here
ies reporting Chemicals subject to EPCRA reporting thresholds must sign each Chemical Description page for each EPCRA reported chemical

OFFICIAL USE ONLY	DATE RECEIVED	REVIEWED BY

HAZARDOUS MATERIALS INVENTORY – CHEMICAL DESCRIPTION (LACoCUPA Form 2731)

one page per material per building or

☒ ADD ☐ DELETE ☐ REVISE REPORTING YEAR 2005 200 Page of

I. FACILITY INFORMATION

BUSINESS NAME (Same as FACILITY NAME or DBA – Doing Business As)
Fuji Hunt Photographic Chemicals

CHEMICAL LOCATION 201
14820 Carmenita Rd. #B Norwalk, CA 90650

CHEMICAL LOCATION CONFIDENTIAL (EPCRA) ☐ YES ☒ NO

FACILITY ID # F A 0 0 3 1 5 6 5

MAP# (optional) 203 GRID# (optional)

II. CHEMICAL INFORMATION

CHEMICAL NAME 205
CK-43-29GG

TRADE SECRET ☐ Yes ☒ No
If Subject to EPCRA, refer to instructions

COMMON NAME 207

EHS* ☐ Yes ☒ No 208 RS* ☐ Yes ☐ No

CAS# mixture 209

*If EHS or RS is "Yes", all amounts below must be in lbs

FIRE CODE HAZARD CLASSES (Complete if required by CUPA)

HAZARDOUS MATERIAL TYPE (Check one item only) ☐ a. PURE ☒ b. MIXTURE ☐ c. WASTE 211

RADIOACTIVE ☐ Yes ☐ No 212 CURIES

PHYSICAL STATE (Check one item only) ☐ a. SOLID ☒ b. LIQUID ☐ c. GAS 214

LARGEST CONTAINER

MIXED HAZARD CATEGORIES (Check all that apply) ☐ a. FIRE ☐ b. REACTIVE ☐ c. PRESSURE RELEASE ☒ d. ACUTE HEALTH ☐ e. CHRONIC HEALTH

AVERAGE DAILY AMOUNT 217	MAXIMUM DAILY AMOUNT 218	ANNUAL WASTE AMOUNT 219	STATE WASTE CODE
000	4000	0	NA

UNITS* (Check one item only) ☐ a. GALLONS ☐ b. CUBIC FEET ☒ c. POUNDS ☐ d. TONS 221
* If EHS, amount must be in pounds

DAYS ON SITE: 365

STORAGE CONTAINER
☐ a. ABOVE GROUND TANK ☒ e. PLASTIC/NONMETALLIC DRUM ☐ i. FIBER DRUM ☐ m. GLASS BOTTLE ☐ q. RAIL CAR
☐ b. UNDERGROUND TANK ☒ f. CAN ☐ j. BAG ☒ n. PLASTIC BOTTLE ☐ r. OTHER
☐ c. TANK INSIDE BUILDING ☐ g. CARBOY ☐ k. BOX ☒ o. TOTE BIN
☐ d. STEEL DRUM ☐ h. SILO ☐ l. CYLINDER ☐ p. TANK WAGON

STORAGE PRESSURE ☒ a. AMBIENT ☐ b. ABOVE AMBIENT ☐ c. BELOW AMBIENT

STORAGE TEMPERATURE ☒ a. AMBIENT ☐ b. ABOVE AMBIENT ☐ c. BELOW AMBIENT ☐ d. CRYOGENIC

%WT	HAZARDOUS COMPONENT (For mixture or waste only)	EHS	RS 240b	CAS #
226	227	☐ Yes 228	☐ Yes	
230	231	☐ Yes 232	☐ Yes	
234	235	☐ Yes 236	☐ Yes	
238	239	☐ Yes 240	☐ Yes	
242	243	☐ Yes 244	☐ Yes	

Hazardous components are present at greater than 1% by weight if non-carcinogenic, or 0.1% by weight if carcinogenic, attach additional sheets of paper capturing the required information.

ADDITIONAL LOCALLY COLLECTED INFORMATION

EPCRA, Please Sign Here
(Facilities reporting Chemicals subject to EPCRA reporting thresholds must sign each Chemical Description page for each EPCRA reported chemical.)

OFFICIAL USE ONLY DATE RECEIVED REVIEWED BY

UNIFIED PROGRAM (CUPA) Forms

HAZARDOUS MATERIALS INVENTORY – CHEMICAL DESCRIPTION (LACoCUPA Form 273

(one page per material per building)

☒ ADD ☐ DELETE ☐ REVISE REPORTING YEAR 2005 200 Page of

I. FACILITY INFORMATION

BUSINESS NAME (Same as FACILITY NAME or DBA - Doing Business As)
Fuji Hunt Photographic Chemicals

CHEMICAL LOCATION 201
14829 Carmenita Rd. #B Norwalk, CA 90650

CHEMICAL LOCATION CONFIDENTIAL (EPCRA) ☐ YES ☒ NO

FACILITY ID # F A 0 0 3 1 5 6 5

MAP# (optional) 203

GRID# (optional)

II. CHEMICAL INFORMATION

CHEMICAL NAME 205
CK-43-29BF

TRADE SECRET ☐ Yes ☒ No
If Subject to EPCRA, refer to instructions

COMMON NAME 207

EHS* ☐ Yes ☒ No 208 RS* ☐ Yes ☐ No

CAS# mixture 209

*If EHS or RS is "Yes", all amounts below must be in lb

FIRE CODE HAZARD CLASSES (Complete if required by CUPA)

HAZARDOUS MATERIAL TYPE (Check one item only) ☐ a. PURE ☒ b. MIXTURE ☐ c. WASTE 211

RADIOACTIVE ☐ Yes ☐ No 212 CURIES

PHYSICAL STATE (Check one item only) ☐ a. SOLID ☒ b. LIQUID ☐ c. GAS 214

LARGEST CONTAINER

FED HAZARD CATEGORIES (Check all that apply) ☐ a. FIRE ☐ b. REACTIVE ☐ c. PRESSURE RELEASE ☒ d. ACUTE HEALTH ☐ e. CHRONIC HEALTH

AVERAGE DAILY AMOUNT 217	MAXIMUM DAILY AMOUNT 218	ANNUAL WASTE AMOUNT 219	STATE WASTE CODE
1000	2000	0	NA

UNITS* (Check one item only) ☐ a. GALLONS ☐ b. CUBIC FEET ☒ c. POUNDS ☐ d. TONS 221
* If EHS, amount must be in pounds

DAYS ON SITE: 365

STORAGE CONTAINER
☐ a. ABOVE GROUND TANK ☒ e. PLASTIC/NONMETALLIC DRUM ☐ i. FIBER DRUM ☐ m. GLASS BOTTLE ☐ q. RAIL CAR
☐ b. UNDERGROUND TANK ☒ f. CAN ☐ j. BAG ☒ n. PLASTIC BOTTLE ☐ r. OTHER
☐ c. TANK INSIDE BUILDING ☐ g. CARBOY ☐ k. BOX ☒ o. TOTE BIN
☐ d. STEEL DRUM ☐ h. SILO ☐ l. CYLINDER ☐ p. TANK WAGON

STORAGE PRESSURE ☒ a. AMBIENT ☐ b. ABOVE AMBIENT ☐ c. BELOW AMBIENT

STORAGE TEMPERATURE ☒ a. AMBIENT ☐ b. ABOVE AMBIENT ☐ c. BELOW AMBIENT ☐ d. CRYOGENIC

%WT	HAZARDOUS COMPONENT (For mixture or waste only)	EHS	RS 240	CAS #
1 226	227	☐ Yes 228	☐ Yes	
2 230	231	☐ Yes 232	☐ Yes	
3 234	235	☐ Yes 236	☐ Yes	
4 238	239	☐ Yes 240	☐ Yes	
5 242	243	☐ Yes 244	☐ Yes	

If more hazardous components are present at greater than 1% by weight if non-carcinogenic, or 0.1% by weight if carcinogenic, attach additional sheets of paper capturing the required information.

ADDITIONAL LOCALLY COLLECTED INFORMATION

EPCRA, Please Sign Here
(Facilities reporting Chemicals subject to EPCRA reporting thresholds must sign each Chemical Description page for each EPCRA reported chemical.)

OFFICIAL USE ONLY DATE RECEIVED REVIEWED BY

V	BN	STA	OTHER	DISTRICT	CUPA	PA

UNIFIED PROGRAM (UP) FORM
HAZARDOUS MATERIALS INVENTORY – CHEMICAL DESCRIPTION (LACoCUPA Form 2731)

☒ ADD ☐ DELETE ☐ REVISE REPORTING YEAR 2005 200 Page 4

I. FACILITY INFORMATION

BUSINESS NAME (Same as FACILITY NAME or DBA – Doing Business As)
Fuji Hunt Photographic Chemicals

CHEMICAL LOCATION 201
14820 Carmenita Rd. #B Norwalk, CA 90650

CHEMICAL LOCATION CONFIDENTIAL (EPCRA) ☐ YES ☒ NO

FACILITY ID # F A 0 0 3 1 5 6 5

MAP# (optional) 203

GRID# (optional)

II. CHEMICAL INFORMATION

CHEMICAL NAME 205
CK-4313HG

TRADE SECRET ☐ Yes ☒ No
If Original to CUPA, mix to submitter

COMMON NAME 207

EHS* ☐ Yes ☒ No 208 RS* ☐ Yes ☐ No

CAS# mixture 209

*If EHS or RS is "Yes", all amounts below must be in lbs.

FIRE CODE HAZARD CLASSES (Complete if required by CUPA)

HAZARDOUS MATERIAL TYPE (Check one item only) ☐ a. PURE ☒ b. MIXTURE ☐ c. WASTE 211

RADIOACTIVE ☐ Yes ☐ No 212 CURIES

PHYSICAL STATE (Check one item only) ☐ a. SOLID ☒ b. LIQUID ☐ c. GAS 214

LARGEST CONTAINER

FED HAZARD CATEGORIES (Check all that apply) ☐ a. FIRE ☐ b. REACTIVE ☐ c. PRESSURE RELEASE ☒ d. ACUTE HEALTH ☐ e. CHRONIC HEALTH

AVERAGE DAILY AMOUNT 217	MAXIMUM DAILY AMOUNT 218	ANNUAL WASTE AMOUNT 219	STATE WASTE CODE
3000	6000	0	NA

UNITS* (Check one item only) ☐ a. GALLONS ☐ b. CUBIC FEET ☒ c. POUNDS ☐ d. TONS 221
* If EHS, amount must be in pounds

DAYS ON SITE: 365

STORAGE CONTAINER
☐ a. ABOVE GROUND TANK ☒ e. PLASTIC/NONMETALLIC DRUM ☐ i. FIBER DRUM ☐ m. GLASS BOTTLE ☐ q. RAIL CAR
☐ b. UNDERGROUND TANK ☒ f. CAN ☐ j. BAG ☒ n. PLASTIC BOTTLE ☐ r. OTHER
☐ c. TANK INSIDE BUILDING ☐ g. CARBOY ☐ k. BOX ☒ o. TOTE BIN
☐ d. STEEL DRUM ☐ h. SILO ☐ l. CYLINDER ☐ p. TANK WAGON

STORAGE PRESSURE ☒ a. AMBIENT ☐ b. ABOVE AMBIENT ☐ c. BELOW AMBIENT

STORAGE TEMPERATURE ☒ a. AMBIENT ☐ b. ABOVE AMBIENT ☐ c. BELOW AMBIENT ☐ d. CRYOGENIC

%WT	HAZARDOUS COMPONENT (For mixture or waste only)	EHS	RS 240	CAS #
226	227	☐ Yes 228	☐ Yes	
230	231	☐ Yes 232	☐ Yes	
234	235	☐ Yes 236	☐ Yes	
238	239	☐ Yes 240	☐ Yes	
242	243	☐ Yes 244	☐ Yes	

ure hazardous components are present at greater than 1% by weight if non-carcinogenic, or 0.1% by weight if carcinogenic, attach additional sheets of paper capturing the required information.

DITIONAL LOCALLY COLLECTED INFORMATION

COMPLETED

PCRA, Please Sign Here
ilities reporting Chemicals subject to EPCRA reporting thresholds must sign each Chemical Description page for each EPCRA reported chemical.)

OFFICIAL USE ONLY DATE RECEIVED REVIEWED BY

BN	STA	OTHER	DISTRICT	CUPA	PA

UNIFIED PROGRAM (UP) FORM

HAZARDOUS MATERIALS INVENTORY – CHEMICAL DESCRIPTION (LACoCUPA Form 2731)

(one page per material per building or ...)

☒ ADD ☐ DELETE ☐ REVISE REPORTING YEAR 2005 | Page of

I. FACILITY INFORMATION

BUSINESS NAME (Same as FACILITY NAME or DBA – Doing Business As)
Fuji Hunt Photographic Chemicals

CHEMICAL LOCATION 201
14820 Carmenita Rd. #B Norwalk, CA 90650

CHEMICAL LOCATION CONFIDENTIAL (EPCRA) ☐ YES ☒ NO

FACILITY ID # F A 0 0 3 1 5 6 5 | MAP# (optional) 203 | GRID# (optional)

II. CHEMICAL INFORMATION

CHEMICAL NAME 205
CK-43-1208FDA

TRADE SECRET ☐ Yes ☒ No
If subject to EPCRA, refer to instructions

COMMON NAME 207 | EHS* ☐ Yes ☒ No 209 | RS* ☐ Yes ☐ No

CAS# mixture 209 | *If EHS or RS is "Yes", all amounts below must be in lbs.

FIRE CODE HAZARD CLASSES (Complete if required by CUPA)

HAZARDOUS MATERIAL TYPE (Check one item only) ☐ a. PURE ☒ b. MIXTURE ☐ c. WASTE 211 | RADIOACTIVE ☐ Yes ☐ No 212 | CURIES

PHYSICAL STATE (Check one item only) ☐ a. SOLID ☒ b. LIQUID ☐ c. GAS 214 | LARGEST CONTAINER

FED HAZARD CATEGORIES (Check all that apply) ☐ a. FIRE ☐ b. REACTIVE ☐ c. PRESSURE RELEASE ☒ d. ACUTE HEALTH ☐ e. CHRONIC HEALTH

AVERAGE DAILY AMOUNT 217	MAXIMUM DAILY AMOUNT 218	ANNUAL WASTE AMOUNT 219	STATE WASTE CODE
1000	2000	0	NA

UNITS* (Check one item only) ☐ a. GALLONS ☐ b. CUBIC FEET ☒ c. POUNDS ☐ d. TONS 221 | DAYS ON SITE: 365
* If EHS, amount must be in pounds

STORAGE CONTAINER
☐ a. ABOVE GROUND TANK ☒ e. PLASTIC/NONMETALLIC DRUM ☐ i. FIBER DRUM ☐ m. GLASS BOTTLE ☐ q. RAIL CAR
☐ b. UNDERGROUND TANK ☒ f. CAN ☐ j. BAG ☒ n. PLASTIC BOTTLE ☐ r. OTHER
☐ c. TANK INSIDE BUILDING ☐ g. CARBOY ☐ k. BOX ☒ o. TOTE BIN
☐ d. STEEL DRUM ☐ h. SILO ☐ l. CYLINDER ☐ p. TANK WAGON

STORAGE PRESSURE ☒ a. AMBIENT ☐ b. ABOVE AMBIENT ☐ c. BELOW AMBIENT

STORAGE TEMPERATURE ☒ a. AMBIENT ☐ b. ABOVE AMBIENT ☐ c. BELOW AMBIENT ☐ d. CRYOGENIC

%WT	HAZARDOUS COMPONENT (For mixture or waste only)	EHS	RS 246b	CAS #
1 226	227	☐ Yes 228	☐ Yes	
2 230	231	☐ Yes 232	☐ Yes	
3 234	235	☐ Yes 236	☐ Yes	
4 238	239	☐ Yes 240	☐ Yes	
5 242	243	☐ Yes 244	☐ Yes	

If more hazardous components are present at greater than 1% by weight if non-carcinogenic, or 0.1% by weight if carcinogenic, attach additional sheets of paper capturing the required information.

ADDITIONAL LOCALLY COLLECTED INFORMATION

EPCRA. Please Sign Here
(Facilities reporting Chemicals subject to EPCRA reporting thresholds must sign each Chemical Description page for each EPCRA reported chemical.)

OFFICIAL USE ONLY	DATE RECEIVED	REVIEWED BY

V	BN	STA	OTHER	DISTRICT	CUPA	PA

UNIFIED PROGRAM (UP) FORM
HAZARDOUS MATERIALS INVENTORY – CHEMICAL DESCRIPTION (LACoCUPA Form 2731)

(one page per material per building or area)

☒ ADD ☐ DELETE ☐ REVISE REPORTING YEAR 2005 200 Page of

I. FACILITY INFORMATION

BUSINESS NAME (Same as FACILITY NAME or DBA - Doing Business As)
Fuji Hunt Photographic Chemicals

CHEMICAL LOCATION 201
14820 Carmenita Rd. #B Norwalk, CA 90650

CHEMICAL LOCATION CONFIDENTIAL (EPCRA) ☐ YES ☒ NO

FACILITY ID # F A 0 0 3 1 5 6 5

MAP# (optional) 203

GRID# (optional)

II. CHEMICAL INFORMATION

CHEMICAL NAME 205
CK-43-1208

TRADE SECRET ☐ Yes ☒ No
If Subject to EPCRA, refer to instructions

COMMON NAME 207

EHS* ☐ Yes ☒ No 208 RS* ☐ Yes ☐ No

CAS# mixture 209

*If EHS or RS is "Yes", all amounts below must be in lbs

FIRE CODE HAZARD CLASSES (Complete if required by CUPA)

HAZARDOUS MATERIAL TYPE (Check one item only) ☐ a. PURE ☒ b. MIXTURE ☐ c. WASTE 211

RADIOACTIVE ☐ Yes ☐ No 212 CURIES

PHYSICAL STATE (Check one item only) ☐ a. SOLID ☒ b. LIQUID ☐ c. GAS 213

LARGEST CONTAINER

MIX HAZARD CATEGORIES (Check all that apply) ☐ a. FIRE ☐ b. REACTIVE ☐ c. PRESSURE RELEASE ☒ d. ACUTE HEALTH ☐ e. CHRONIC HEALTH

AVERAGE DAILY AMOUNT 217	MAXIMUM DAILY AMOUNT 218	ANNUAL WASTE AMOUNT 219	STATE WASTE CODE
500	1000	0	NA

UNITS* (Check one item only) ☐ a. GALLONS ☐ b. CUBIC FEET ☒ c. POUNDS ☐ d. TONS 221
*If EHS, amount must be in pounds

DAYS ON SITE: 365

STORAGE CONTAINER
☐ a. ABOVE GROUND TANK ☒ e. PLASTIC/NONMETALLIC DRUM ☐ i. FIBER DRUM ☐ m. GLASS BOTTLE ☐ q. RAIL CAR
☐ b. UNDERGROUND TANK ☒ f. CAN ☐ j. BAG ☒ n. PLASTIC BOTTLE ☐ r. OTHER
☐ c. TANK INSIDE BUILDING ☐ g. CARBOY ☐ k. BOX ☒ o. TOTE BIN
☐ d. STEEL DRUM ☐ h. SILO ☐ l. CYLINDER ☐ p. TANK WAGON

STORAGE PRESSURE ☒ a. AMBIENT ☐ b. ABOVE AMBIENT ☐ c. BELOW AMBIENT

STORAGE TEMPERATURE ☒ a. AMBIENT ☐ b. ABOVE AMBIENT ☐ c. BELOW AMBIENT ☐ d. CRYOGENIC*

	%WT	HAZARDOUS COMPONENT (For mixture or waste only)	EHS	RS 349	CAS #
1	226	227	☐ Yes 228	☐ Yes	
2	230	231	☐ Yes 232	☐ Yes	
3	234	235	☐ Yes 236	☐ Yes	
4	238	239	☐ Yes 240	☐ Yes	
5	242	243	☐ Yes 244	☐ Yes	

If more hazardous components are present at greater than 1% by weight if non-carcinogenic, or 0.1% by weight if carcinogenic, attach additional sheets of paper capturing the required information.

ADDITIONAL LOCALLY COLLECTED INFORMATION

SCRIPPS

EPCRA, Please Sign Here
(Facilities reporting Chemicals subject to EPCRA reporting thresholds must sign each Chemical Description page for each EPCRA reported chemical.)

OFFICIAL USE ONLY	DATE RECEIVED	REVIEWED BY

V	BN	STA	OTHER	DISTRICT	CUPA	PA

HAZARDOUS MATERIALS INVENTORY – CHEMICAL DESCRIPTION

☒ ADD ☐ DELETE ☐ REVISE REPORTING YEAR 2005 200 Page 4

I. FACILITY INFORMATION

BUSINESS NAME (Same as FACILITY NAME or DBA – Doing Business As)
Fuji Hunt Photographic Chemicals

CHEMICAL LOCATION 201
14820 Carmenita Rd. #B Norwalk, CA 90650

CHEMICAL LOCATION CONFIDENTIAL (EPCRA) ☐ YES ☒ NO 202

FACILITY ID # F A 0 0 3 1 5 6 5

MAP# (optional) 203

GRID# (optional) 204

II. CHEMICAL INFORMATION

CHEMICAL NAME 205
CK-4311EG-2

TRADE SECRET ☐ Yes ☒ No 206
If Subject to EPCRA, refer to instructions

COMMON NAME 207

EHS* ☐ Yes ☒ No 208 RS* ☐ Yes ☐ No 240

CAS# mixture 209

*If EHS or RS is "Yes", all amounts below must be in lbs.

FIRE CODE HAZARD CLASSES (Complete if required by CUPA)

HAZARDOUS MATERIAL TYPE (Check one item only) ☐ a. PURE ☒ b. MIXTURE ☐ c. WASTE 211

RADIOACTIVE ☐ Yes ☐ No 212 CURIES

PHYSICAL STATE (Check one item only) ☐ a. SOLID ☒ b. LIQUID ☐ c. GAS 214

LARGEST CONTAINER

PED HAZARD CATEGORIES (Check all that apply) ☐ a. FIRE ☐ b. REACTIVE ☐ c. PRESSURE RELEASE ☒ d. ACUTE HEALTH ☐ e. CHRONIC HEALTH

AVERAGE DAILY AMOUNT 217	MAXIMUM DAILY AMOUNT 218	ANNUAL WASTE AMOUNT 219	STATE WASTE CODE
3536	7072	0	NA

UNITS* (Check one item only) ☐ a. GALLONS ☐ b. CUBIC FEET ☒ c. POUNDS ☐ d. TONS 221
* If EHS, amount must be in pounds

DAYS ON SITE: 365

TORAGE CONTAINER
☐ a. ABOVE GROUND TANK ☒ e. PLASTIC/NONMETALLIC DRUM ☐ i. FIBER DRUM ☐ m. GLASS BOTTLE ☐ q. RAIL CAR
☐ b. UNDERGROUND TANK ☒ f. CAN ☐ j. BAG ☒ n. PLASTIC BOTTLE ☐ r. OTHER
☐ c. TANK INSIDE BUILDING ☐ g. CARBOY ☐ k. BOX ☒ o. TOTE BIN
☐ d. STEEL DRUM ☐ h. SILO ☐ l. CYLINDER ☐ p. TANK WAGON

TORAGE PRESSURE ☒ a. AMBIENT ☐ b. ABOVE AMBIENT ☐ c. BELOW AMBIENT

TORAGE TEMPERATURE ☒ a. AMBIENT ☐ b. ABOVE AMBIENT ☐ c. BELOW AMBIENT ☐ d. CRYOGENIC

%WT	HAZARDOUS COMPONENT (For mixture or waste only)	EHS	RS 240b	CAS #
226	227	☐ Yes 228	☐ Yes	
230	231	☐ Yes 232	☐ Yes	
234	235	☐ Yes 236	☐ Yes	
238	239	☐ Yes 240	☐ Yes	
242	243	☐ Yes 244	☐ Yes	

e hazardous components are present at greater than 1% by weight if non-carcinogenic, or 0.1% by weight if carcinogenic, attach additional sheets of paper capturing the required information.

ITIONAL LOCALLY COLLECTED INFORMATION

CRA, Please Sign Here
ities reporting Chemicals subject to EPCRA reporting thresholds must sign each Chemical Description page for each EPCRA reported chemical.)

OFFICIAL USE ONLY	DATE RECEIVED	REVIEWED BY

	BN	STA	OTHER	DISTRICT	CUPA	PA

☒ ADD ☐ DELETE ☐ REVISE REPORTING YEAR 2005

I. FACILITY INFORMATION

BUSINESS NAME (Same as FACILITY NAME or DBA – Doing Business As)
Fuji Hunt Photographic Chemicals

CHEMICAL LOCATION
14820 Carmenita Rd #B Norwalk, CA 90650

CHEMICAL LOCATION CONFIDENTIAL (EPCRA) ☐ YES ☒ NO

FACILITY ID # F A 0 0 3 1 5 6 5

MAP# (optional)

GRID# (optional)

II. CHEMICAL INFORMATION

CHEMICAL NAME
CK-4200A-20

TRADE SECRET ☐ Yes ☒ No
(If Delayed by EPCRA, refer to instructions)

COMMON NAME

EHS* ☐ Yes ☒ No RS* ☐ Yes ☐ No

CAS# mixture

*If EHS or RS is "Yes", all amounts below must be in lbs.

FIRE CODE HAZARD CLASSES (Complete if required by CUPA)

HAZARDOUS MATERIAL TYPE (Check one item only) ☐ a. PURE ☒ b. MIXTURE ☐ c. WASTE

RADIOACTIVE ☐ Yes ☐ No CURIES

PHYSICAL STATE (Check one item only) ☐ a. SOLID ☒ b. LIQUID ☐ c. GAS

LARGEST CONTAINER

FED HAZARD CATEGORIES (Check all that apply) ☐ a. FIRE ☐ b. REACTIVE ☐ c. PRESSURE RELEASE ☒ d. ACUTE HEALTH ☐ e. CHRONIC HEALTH

AVERAGE DAILY AMOUNT	MAXIMUM DAILY AMOUNT	ANNUAL WASTE AMOUNT	STATE WASTE CODE
13500	27000	0	NA

UNITS* (Check one item only) ☐ a. GALLONS ☐ b. CUBIC FEET ☒ c. POUNDS ☐ d. TONS
* If EHS, amount must be in pounds

DAYS ON SITE: 365

STORAGE CONTAINER
☐ a. ABOVE GROUND TANK ☒ e. PLASTIC/NON-METALLIC DRUM ☐ i. FIBER DRUM ☐ m. GLASS BOTTLE ☐ q. RAIL CAR
☐ b. UNDERGROUND TANK ☒ f. CAN ☐ j. BAG ☒ n. PLASTIC BOTTLE ☐ r. OTHER
☐ c. TANK INSIDE BUILDING ☐ g. CARBOY ☐ k. BOX ☒ o. TOTE BIN
☐ d. STEEL DRUM ☐ h. SILO ☐ l. CYLINDER ☐ p. TANK WAGON

STORAGE PRESSURE ☒ a. AMBIENT ☐ b. ABOVE AMBIENT ☐ c. BELOW AMBIENT

STORAGE TEMPERATURE ☒ a. AMBIENT ☐ b. ABOVE AMBIENT ☐ c. BELOW AMBIENT ☐ d. CRYOGENIC

%WT	HAZARDOUS COMPONENT (For mixture or waste only)	EHS	RS	CAS #
1		☐ Yes	☐ Yes	
2		☐ Yes	☐ Yes	
3		☐ Yes	☐ Yes	
4		☐ Yes	☐ Yes	
5		☐ Yes	☐ Yes	

more hazardous components are present at greater than 1% by weight if non-carcinogenic, or 0.1% by weight if carcinogenic, attach additional sheets of paper capturing the required information.

ADDITIONAL LOCALLY COLLECTED INFORMATION

COPY

EPCRA, Please Sign Here
(Facilities reporting Chemicals subject to EPCRA reporting thresholds must sign each Chemical Description page for each EPCRA reported chemical.)

OFFICIAL USE ONLY	DATE RECEIVED	REVIEWED BY

V	BN	STA	OTHER	DISTRICT	CUPA	PA

UNIFIED PROGRAM (UP) FORM
HAZARDOUS MATERIALS INVENTORY – CHEMICAL DESCRIPTION (LACoCUPA Form 2731)

one page per material per building or area

200 Page of

☒ ADD ☐ DELETE ☐ REVISE REPORTING YEAR 2005

I. FACILITY INFORMATION

BUSINESS NAME (Same as FACILITY NAME or DBA – Doing Business As) 3
Fuji Hunt Photographic Chemicals

CHEMICAL LOCATION 201
14820 Carmenita Rd #B Norwalk, CA 90650

CHEMICAL LOCATION CONFIDENTIAL (EPCRA) ☐ YES ☒ NO 202

FACILITY ID # F A 0 0 3 1 5 6 5

MAP# (optional) 203

GRID# (optional) 204

II. CHEMICAL INFORMATION

CHEMICAL NAME 205
CK-4200-20

TRADE SECRET ☐ Yes ☒ No 206
If Subject to EPCRA, refer to instructions

COMMON NAME 207

EHS* ☐ Yes ☒ No 208 RS* ☐ Yes ☐ No 240a

CAS# mixture 209

*If EHS or RS is "Yes", all amounts below must be in lbs.

FIRE CODE HAZARD CLASSES (Complete if required by CUPA) 210

HAZARDOUS MATERIAL TYPE (Check one item only) ☐ a. PURE ☒ b. MIXTURE ☐ c. WASTE 211

RADIOACTIVE ☐ Yes ☐ No 212

CURIES 213

PHYSICAL STATE (Check one item only) ☐ a. SOLID ☒ b. LIQUID ☐ c. GAS 214

LARGEST CONTAINER 215

FED HAZARD CATEGORIES (Check all that apply) ☐ a. FIRE ☐ b. REACTIVE ☐ c. PRESSURE RELEASE ☒ d. ACUTE HEALTH ☐ e. CHRONIC HEALTH 216

AVERAGE DAILY AMOUNT 217	MAXIMUM DAILY AMOUNT 218	ANNUAL WASTE AMOUNT 219	STATE WASTE CODE 220
5500	11000	0	NA

UNITS* (Check one item only) ☐ a. GALLONS ☐ b. CUBIC FEET ☒ c. POUNDS ☐ d. TONS 221
* If EHS, amount must be in pounds

DAYS ON SITE 222
365

STORAGE CONTAINER
☐ a. ABOVE GROUND TANK ☒ e. PLASTIC/NONMETALLIC DRUM ☐ i. FIBER DRUM ☐ m. GLASS BOTTLE ☐ q. RAIL CAR
☐ b. UNDERGROUND TANK ☒ f. CAN ☐ j. BAG ☒ n. PLASTIC BOTTLE ☐ r. OTHER
☐ c. TANK INSIDE BUILDING ☐ g. CARBOY ☐ k. BOX ☒ o. TOTE BIN
☐ d. STEEL DRUM ☐ h. SILO ☐ l. CYLINDER ☐ p. TANK WAGON 223

STORAGE PRESSURE ☒ a. AMBIENT ☐ b. ABOVE AMBIENT ☐ c. BELOW AMBIENT 224

STORAGE TEMPERATURE ☒ a. AMBIENT ☐ b. ABOVE AMBIENT ☐ c. BELOW AMBIENT ☐ d. CRYOGENIC 225

%WT	HAZARDOUS COMPONENT (For mixture or waste only)	EHS	RS 240c	CAS #
226	227	☐ Yes 228	☐ Yes	229
230	231	☐ Yes 232	☐ Yes	233
234	235	☐ Yes 236	☐ Yes	237
238	239	☐ Yes 240	☐ Yes	241
242	243	☐ Yes 244	☐ Yes	245

Are hazardous components are present at greater than 1% by weight if non-carcinogenic, or 0.1% by weight if carcinogenic, attach additional sheets of paper capturing the required information.

ADDITIONAL LOCALLY COLLECTED INFORMATION

EPCRA, Please Sign Here
(Facilities reporting Chemicals subject to EPCRA reporting thresholds must sign each Chemical Description page for each EPCRA reported chemical.)

OFFICIAL USE ONLY	DATE RECEIVED	REVIEWED BY

	BN	STA	OTHER	DISTRICT	CUPA	PA

UNIFIED PROGRAM (UP) FORM
HAZARDOUS MATERIALS INVENTORY – CHEMICAL DESCRIPTION (LACoCUPA Form 2731)

(one page per material per building or area)

☒ ADD ☐ DELETE ☐ REVISE REPORTING YEAR 2005 200 Page of

I. FACILITY INFORMATION

BUSINESS NAME (Same as FACILITY NAME or DBA – Doing Business As) 3
Fuji Hunt Photographic Chemicals

CHEMICAL LOCATION 201
14820 Carmenita Rd. #B Norwalk, CA 90650

CHEMICAL LOCATION CONFIDENTIAL (EPCRA) ☐ YES ☒ NO 202

FACILITY ID # F A 0 0 3 1 5 6 5 1 MAP# (optional) 203 GRID# (optional) 204

II. CHEMICAL INFORMATION

CHEMICAL NAME 205
CK-4200

TRADE SECRET ☐ Yes ☒ No 206
If Subject to EPCRA, refer to instructions

COMMON NAME 207

EHS* ☐ Yes ☒ No 208 RS* ☐ Yes ☐ No 240a

CAS# mixture 209

*If EHS or RS is "Yes", all amounts below must be in lbs.

FIRE CODE HAZARD CLASSES (Complete if required by CUPA) 209

HAZARDOUS MATERIAL TYPE (Check one item only) ☐ a. PURE ☒ b. MIXTURE ☐ c. WASTE 211

RADIOACTIVE ☐ Yes ☐ No 212

CURIES 213

PHYSICAL STATE (Check one item only) ☐ a. SOLID ☒ b. LIQUID ☐ c. GAS 214

LARGEST CONTAINER 215

FED HAZARD CATEGORIES (Check all that apply) ☐ a. FIRE ☐ b. REACTIVE ☐ c. PRESSURE RELEASE ☒ d. ACUTE HEALTH ☐ e. CHRONIC HEALTH 216

AVERAGE DAILY AMOUNT 217	MAXIMUM DAILY AMOUNT 218	ANNUAL WASTE AMOUNT 219	STATE WASTE CODE 220
8000	16000	0	NA

UNITS* (Check one item only) ☐ a. GALLONS ☐ b. CUBIC FEET ☒ c. POUNDS ☐ d. TONS 221
*If EHS, amount must be in pounds

DAYS ON SITE 222
365

STORAGE CONTAINER ☐ a. ABOVE GROUND TANK ☒ c. PLASTIC/NONMETALLIC DRUM ☐ i. FIBER DRUM ☐ m. GLASS BOTTLE ☐ q. RAIL CAR
☐ b. UNDERGROUND TANK ☒ f. CAN ☐ j. BAG ☒ n. PLASTIC BOTTLE ☐ r. OTHER
☐ c. TANK INSIDE BUILDING ☐ g. CARBOY ☐ k. BOX ☒ o. TOTE BIN
☐ d. STEEL DRUM ☐ h. SILO ☐ l. CYLINDER ☐ p. TANK WAGON 223

STORAGE PRESSURE ☒ a. AMBIENT ☐ b. ABOVE AMBIENT ☐ c. BELOW AMBIENT 224

STORAGE TEMPERATURE ☒ a. AMBIENT ☐ b. ABOVE AMBIENT ☐ c. BELOW AMBIENT ☐ d. CRYOGENIC 225

%WT	HAZARDOUS COMPONENT (For mixture or waste only)	EHS	RS 240b	CAS #
226	227	☐ Yes 228	☐ Yes	229
230	231	☐ Yes 232	☐ Yes	233
234	235	☐ Yes 236	☐ Yes	237
238	239	☐ Yes 240	☐ Yes	241
242	243	☐ Yes 244	☐ Yes	245

ve hazardous components are present at greater than 1% by weight if non-carcinogenic, or 0.1% by weight if carcinogenic, attach additional sheets of paper capturing the required information.

DITIONAL LOCALLY COLLECTED INFORMATION

COMPLETED

CRA, Please Sign Here
ilities reporting Chemicals subject to EPCRA reporting thresholds must sign each Chemical Description page for each EPCRA reported chemical.)

OFFICIAL USE ONLY DATE RECEIVED REVIEWED BY

	BN	STA	OTHER	DISTRICT	CUPA	PA

HAZARDOUS MATERIALS INVENTORY – CHEMICAL DESCRIPTION (EPCRA)

☒ ADD ☐ DELETE ☐ REVISE REPORTING YEAR 2005 200 Page of

I. FACILITY INFORMATION

BUSINESS NAME (Same as FACILITY NAME or DBA - Doing Business As) 1

Fuji Hunt Photographic Chemicals

CHEMICAL LOCATION 201

14826 Carmenita Rd. #B Norwalk, CA 90650

CHEMICAL LOCATION CONFIDENTIAL (EPCRA) ☐ YES ☒ NO 202

FACILITY ID # F A 0 0 3 1 5 6 5

MAP# (optional) 203 GRID# (optional) 204

II. CHEMICAL INFORMATION

CHEMICAL NAME 205

CK-36SF-1

TRADE SECRET ☐ Yes ☒ No 206

If Subject to EPCRA, refer to instructions

COMMON NAME 207

EHS* ☐ Yes ☒ No 208 RS* ☐ Yes ☐ No 240a

CAS# mixture 209

*If EHS or RS is "Yes", all amounts below must be in lbs.

FIRE CODE HAZARD CLASSES (Complete if required by CUPA) 210

HAZARDOUS MATERIAL TYPE (Check one item only) ☐ a. PURE ☒ b. MIXTURE ☐ c. WASTE 211

RADIOACTIVE ☐ Yes ☐ No 212 CURIES 213

PHYSICAL STATE (Check one item only) ☐ a. SOLID ☒ b. LIQUID ☐ c. GAS 214

LARGEST CONTAINER 215

MED HAZARD CATEGORIES (Check all that apply) ☐ a. FIRE ☐ b. REACTIVE ☐ c. PRESSURE RELEASE ☒ d. ACUTE HEALTH ☐ e. CHRONIC HEALTH 216

AVERAGE DAILY AMOUNT 217	MAXIMUM DAILY AMOUNT 218	ANNUAL WASTE AMOUNT 219	STATE WASTE CODE 220
00	1000	0	NA

UNITS* (Check one item only) ☐ a. GALLONS ☐ b. CUBIC FEET ☒ c. POUNDS ☐ d. TONS 221 DAYS ON SITE: 365 222

* If EHS, amount must be in pounds

STORAGE CONTAINER ☐ a. ABOVE GROUND TANK ☒ e. PLASTIC/NONMETALLIC DRUM ☐ i. FIBER DRUM ☐ m. GLASS BOTTLE ☐ q. RAIL CAR
☐ b. UNDERGROUND TANK ☒ f. CAN ☐ j. BAG ☒ n. PLASTIC BOTTLE ☐ r. OTHER
☐ c. TANK INSIDE BUILDING ☐ g. CARBOY ☐ k. BOX ☒ o. TOTE BIN
☐ d. STEEL DRUM ☐ h. SILO ☐ l. CYLINDER ☐ p. TANK WAGON 223

STORAGE PRESSURE ☒ a. AMBIENT ☐ b. ABOVE AMBIENT ☐ c. BELOW AMBIENT 224

STORAGE TEMPERATURE ☒ a. AMBIENT ☐ b. ABOVE AMBIENT ☐ c. BELOW AMBIENT ☐ d. CRYOGENIC 225

%WT	HAZARDOUS COMPONENT (For mixture or waste only)	EHS	RS 240b	CAS #
226	227	☐ Yes 228	☐ Yes	
230	231	☐ Yes 232	☐ Yes	
234	235	☐ Yes 236	☐ Yes	
238	239	☐ Yes 240	☐ Yes	
242	243	☐ Yes 244	☐ Yes	

* hazardous components are present at greater than 1% by weight if non-carcinogenic, or 0.1% by weight if carcinogenic, attach additional sheets of paper capturing the required information.

ADDITIONAL LOCALLY COLLECTED INFORMATION

CONFIDENTIAL

EPCRA. Please Sign Here
(Businesses reporting Chemicals subject to EPCRA reporting thresholds must sign each Chemical Description page for each EPCRA reported chemical.)

OFFICIAL USE ONLY	DATE RECEIVED	REVIEWED BY

	BN	STA	OTHER	DISTRICT	CUPA	PA

UNIFIED PROGRAM (UP) FORM
HAZARDOUS MATERIALS INVENTORY – CHEMICAL DESCRIPTION (LACoCUPA Form 2731)

☒ ADD ☐ DELETE ☐ REVISE REPORTING YEAR 2005

I. FACILITY INFORMATION

BUSINESS NAME (Same as FACILITY NAME or DBA – Doing Business As)
Fuji Hunt Photographic Chemicals

CHEMICAL LOCATION
14820 Carmenita Rd. #B Norwalk, CA 90650

CHEMICAL LOCATION CONFIDENTIAL (EPCRA) ☐ YES ☒ NO

FACILITY ID # F A 0 0 3 1 5 6 5

MAP# (optional)

GRID# (optional)

II. CHEMICAL INFORMATION

CHEMICAL NAME
CK-3153F

TRADE SECRET ☐ Yes ☒ No
If Subject to EPCRA, refer to instructions

COMMON NAME

EHS* ☐ Yes ☒ No RS* ☐ Yes ☐ No

CAS# mixture

*If EHS or RS is "Yes", all amounts below must be in lbs.

FIRE CODE HAZARD CLASSES (Complete if required by CUPA)

HAZARDOUS MATERIAL TYPE (Check one item only) ☐ a. PURE ☒ b. MIXTURE ☐ c. WASTE

RADIOACTIVE ☐ Yes ☐ No CURIES

PHYSICAL STATE (Check one item only) ☐ a. SOLID ☒ b. LIQUID ☐ c. GAS

LARGEST CONTAINER

FED HAZARD CATEGORIES (Check all that apply) ☐ a. FIRE ☐ b. REACTIVE ☐ c. PRESSURE RELEASE ☒ d. ACUTE HEALTH ☐ e. CHRONIC HEALTH

AVERAGE DAILY AMOUNT	MAXIMUM DAILY AMOUNT	ANNUAL WASTE AMOUNT	STATE WASTE CODE
4000	8000	0	NA

UNITS* (Check one item only) ☐ a. GALLONS ☐ b. CUBIC FEET ☒ c. POUNDS ☐ d. TONS
* If EHS, amount must be in pounds

DAYS ON SITE: 365

STORAGE CONTAINER
☐ a. ABOVE GROUND TANK ☒ e. PLASTIC/NONMETALLIC DRUM ☐ i. FIBER DRUM ☐ m. GLASS BOTTLE ☐ q. RAIL CAR
☐ b. UNDERGROUND TANK ☒ f. CAN ☐ j. BAG ☒ n. PLASTIC BOTTLE ☐ r. OTHER
☐ c. TANK INSIDE BUILDING ☐ g. CARBOY ☐ k. BOX ☒ o. TOTE BIN
☐ d. STEEL DRUM ☐ h. SILO ☐ l. CYLINDER ☐ p. TANK WAGON

STORAGE PRESSURE ☒ a. AMBIENT ☐ b. ABOVE AMBIENT ☐ c. BELOW AMBIENT

STORAGE TEMPERATURE ☒ a. AMBIENT ☐ b. ABOVE AMBIENT ☐ c. BELOW AMBIENT ☐ d. CRYOGENIC

%WT	HAZARDOUS COMPONENT (For mixture or waste only)	EHS	RS	CAS #
		☐ Yes	☐ Yes	
		☐ Yes	☐ Yes	
		☐ Yes	☐ Yes	
		☐ Yes	☐ Yes	
		☐ Yes	☐ Yes	

re hazardous components are present at greater than 1% by weight if non-carcinogenic, or 0.1% by weight if carcinogenic, attach additional sheets of paper capturing the required information.

DITIONAL LOCALLY COLLECTED INFORMATION

CANCELLED

CRA, Please Sign Here
ilities reporting Chemicals subject to EPCRA reporting thresholds must sign each Chemical Description page for each EPCRA reported chemical.)

OFFICIAL USE ONLY	DATE RECEIVED	REVIEWED BY

	BN	STA	OTHER	DISTRICT	CUPA	PA

☒ ADD ☐ DELETE

I. FACILITY INFORMATION

SS NAME (Same as FACILITY NAME or DBA – Doing Business As)

nt Photographic Chemicals

201 CHEMICAL LOCATION CONFIDENTIAL (EPCRA) ☐ YES ☒ NO

CAL LOCATION

rmenita Rd #B Norwalk, CA 90650

202 MAP# (optional) | 203 GRID# (optional)

FACILITY ID #	F	A	0	0	3	1	5	6	5						

II. CHEMICAL INFORMATION

CAL NAME

50FL

205 TRADE SECRET ☐ Yes ☒ No

If Subject to EPCRA, refer to instructions

207 EHS* ☐ Yes ☒ No 208 | RS* ☐ Yes ☐ No

ON NAME

209 *If EHS or RS is "Yes", all amounts below must be in

ixture

DE HAZARD CLASSES (Complete if required by CUPA)

OUE MATERIAL (eck one item only) ☐ a. PURE ☒ b. MIXTURE ☐ c. WASTE

211 RADIOACTIVE ☐ Yes ☐ No 212 CURIES

L STATE (e item only) ☐ a. SOLID ☒ b. LIQUID ☐ c. GAS

214 LARGEST CONTAINER

ARD CATEGORIES (that apply) ☐ a. FIRE ☐ b. REACTIVE ☐ c. PRESSURE RELEASE ☒ d. ACUTE HEALTH ☐ e. CHRONIC HEALTH

E DAILY AMOUNT 217	MAXIMUM DAILY AMOUNT 218	ANNUAL WASTE AMOUNT 219	STATE WASTE CODE
	1000	0	NA

221 DAYS ON SITE: 365

☐ a. GALLONS ☐ b. CUBIC FEET ☒ c. POUNDS ☐ d. TONS

* If EHS, amount must be in pounds

e item only)

ER ☐ a. ABOVE GROUND TANK ☒ e. PLASTIC/NONMETALLIC DRUM ☐ i. FIBER DRUM ☐ m. GLASS BOTTLE ☐ q. RAIL CAR
☐ b. UNDERGROUND TANK ☒ f. CAN ☐ j. BAG ☒ n. PLASTIC BOTTLE ☐ r. OTHER
☐ c. TANK INSIDE BUILDING ☐ g. CARBOY ☐ k. BOX ☒ o. TOTE BIN
☐ d. STEEL DRUM ☐ h. SILO ☐ l. CYLINDER ☐ p. TANK WAGON

E PRESSURE ☒ a. AMBIENT ☐ b. ABOVE AMBIENT ☐ c. BELOW AMBIENT

E TEMPERATURE ☒ a. AMBIENT ☐ b. ABOVE AMBIENT ☐ c. BELOW AMBIENT ☐ d. CRYOGENIC

VT	HAZARDOUS COMPONENT (For mixture or waste only)	EHS	RS 246b	CAS
226	227	☐ Yes 228	☐ Yes	
230	231	☐ Yes 232	☐ Yes	
234	235	☐ Yes 236	☐ Yes	
238	239	☐ Yes 240	☐ Yes	
242	243	☐ Yes 244	☐ Yes	

rdous components are present at greater than 1% by weight if non-carcinogenic, or 0.1% by weight if carcinogenic, attach additional sheets of paper capturing the required informa

NAL LOCALLY COLLECTED INFORMATION

CONFI

, Please Sign Here

reporting Chemicals subject to EPCRA reporting thresholds must sign each Chemical Description page for each EPCRA reported chemical.

OFFICIAL USE ONLY	DATE RECEIVED	REVIEWED BY

☒ ADD ☐ DELETE ☐ REVISE REPORTING YEAR

I. FACILITY INFORMATION

ESS NAME (Same as FACILITY NAME or DBA – Doing Business As)
lunt Photographic Chemicals

201 CHEMICAL LOCATION CONFIDENTIAL (EPCRA) ☐ YES ☒ NO

ICAL LOCATION
Carmenita Rd. #B Norwalk, CA 90650

MAP# (optional) 203 GRID# (optional)

TY ID # F A 0 0 3 1 5 6 5

II. CHEMICAL INFORMATION

CAL NAME 205 TRADE SECRET ☐ Yes ☒ No
If Subject to EPCRA, refer to instructions

107-LF 207 EHS* ☐ Yes ☒ No 208 RS* ☐ Yes ☐ No

ON NAME 209 *If EHS or RS is "Yes", all amounts below must be in

mixture

ODE HAZARD CLASSES (Complete if required by CUPA)

DOUS MATERIAL (Check one item only) ☐ a. PURE ☒ b. MIXTURE ☐ c. WASTE 211 RADIOACTIVE ☐ Yes ☐ No 212 CURIES

AL STATE (one item only) ☐ a. SOLID ☒ b. LIQUID ☐ c. GAS 214 LARGEST CONTAINER

ZARD CATEGORIES (All that apply) ☐ a. FIRE ☐ b. REACTIVE ☐ c. PRESSURE RELEASE ☒ d. ACUTE HEALTH ☐ e. CHRONIC HEALTH

GE DAILY AMOUNT 217 | MAXIMUM DAILY AMOUNT 218 | ANNUAL WASTE AMOUNT 219 | STATE WASTE CODE

4000 | 0 | NA

221 DAYS ON SITE: 365

☐ a. GALLONS ☐ b. CUBIC FEET ☒ c. POUNDS ☐ d. TONS
* If EHS, amount must be in pounds

ne item only)

GE
NER ☐ a. ABOVE GROUND TANK ☒ e. PLASTIC/NONMETALLIC DRUM ☐ i. FIBER DRUM ☐ m. GLASS BOTTLE ☐ q. RAIL CAR
☐ b. UNDERGROUND TANK ☒ f. CAN ☐ j. BAG ☒ n. PLASTIC BOTTLE ☐ r. OTHER
☐ c. TANK INSIDE BUILDING ☐ g. CARBOY ☐ k. BOX ☒ o. TOTE BIN
☐ d. STEEL DRUM ☐ h. SILO ☐ l. CYLINDER ☐ p. TANK WAGON

E PRESSURE ☒ a. AMBIENT ☐ b. ABOVE AMBIENT ☐ c. BELOW AMBIENT

E TEMPERATURE ☒ a. AMBIENT ☐ b. ABOVE AMBIENT ☐ c. BELOW AMBIENT ☐ d. CRYOGENIC

WT	HAZARDOUS COMPONENT (For mixture or waste only)	EHS	RS 246	CAS
226	227	☐ Yes 228	☐ Yes	
230	231	☐ Yes 232	☐ Yes	
234	235	☐ Yes 236	☐ Yes	
238	239	☐ Yes 240	☐ Yes	
242	243	☐ Yes 244	☐ Yes	

arbon component) are present at greater than 1% by weight if non-carcinogenic, or 0.1% by weight if carcinogenic, attach additional sheets of paper capturing the required inform

ONAL LOCALLY COLLECTED INFORMATION

A, Please Sign Here
s reporting Chemicals subject to EPCRA reporting thresholds must sign each Chemical Description page for each EPCRA reported chemical

OFFICIAL USE ONLY

HAZARDOUS MATERIALS INVENTORY – CHEMICAL DESCRIPTION (LACoCUPA Form 2

(one page for material per bui

☒ ADD ☐ DELETE ☐ REVISE REPORTING YEAR 2005 200 Page

I. FACILITY INFORMATION

BUSINESS NAME (Same as FACILITY NAME or DBA – Doing Business As)
Fuji Hunt Photographic Chemicals

CHEMICAL LOCATION 201
14820 Carmenita Rd. #B Norwalk, CA 90650

CHEMICAL LOCATION CONFIDENTIAL (EPCRA) ☐ YES ☒ NO

FACILITY ID # F A 0 0 3 1 5 6 5 1

MAP# (optional) 203

GRID# (optional)

II. CHEMICAL INFORMATION

CHEMICAL NAME 205
CK-3107

TRADE SECRET ☐ Yes ☒ No
If Subject to EPCRA, refer to instructions

COMMON NAME 207

CAS# mixture 209

EHS* ☐ Yes ☒ No 210 RS* ☐ Yes ☐ No

*If EHS or RS is "Yes", all amounts below must be in

FIRE CODE HAZARD CLASSES (Complete if required by CUPA)

HAZARDOUS MATERIAL TYPE (Check one item only) ☐ a. PURE ☒ b. MIXTURE ☐ c. WASTE 211

RADIOACTIVE ☐ Yes ☐ No 212 CURIES

PHYSICAL STATE (Check one item only) ☐ a. SOLID ☒ b. LIQUID ☐ c. GAS 214

LARGEST CONTAINER

MAJOR HAZARD CATEGORIES (Check all that apply) ☐ a. FIRE ☐ b. REACTIVE ☐ c. PRESSURE RELEASE ☒ d. ACUTE HEALTH ☐ e. CHRONIC HEALTH

AVERAGE DAILY AMOUNT 217	MAXIMUM DAILY AMOUNT 218	ANNUAL WASTE AMOUNT 219	STATE WASTE CODE
000	2000	0	NA

UNITS* (Check one item only) ☐ a. GALLONS ☐ b. CUBIC FEET ☒ c. POUNDS ☐ d. TONS 221
* If EHS, amount must be in pounds

DAYS ON SITE: 365

STORAGE CONTAINER
☐ a. ABOVE GROUND TANK ☒ e. PLASTIC/NONMETALLIC DRUM ☐ i. FIBER DRUM ☐ m. GLASS BOTTLE ☐ q. RAIL CAR
☐ b. UNDERGROUND TANK ☒ f. CAN ☐ j. BAG ☒ n. PLASTIC BOTTLE ☐ r. OTHER
☐ c. TANK INSIDE BUILDING ☐ g. CARBOY ☐ k. BOX ☒ o. TOTE BIN
☐ d. STEEL DRUM ☐ h. SILO ☐ l. CYLINDER ☐ p. TANK WAGON

STORAGE PRESSURE ☒ a. AMBIENT ☐ b. ABOVE AMBIENT ☐ c. BELOW AMBIENT

STORAGE TEMPERATURE ☒ a. AMBIENT ☐ b. ABOVE AMBIENT ☐ c. BELOW AMBIENT ☐ d. CRYOGENIC

%WT	HAZARDOUS COMPONENT (For mixture or waste only)	EHS	RS 246b	CAS #
226		227 ☐ Yes 228	☐ Yes	
230		231 ☐ Yes 232	☐ Yes	
234		235 ☐ Yes 236	☐ Yes	
238		239 ☐ Yes 240	☐ Yes	
242		243 ☐ Yes 244	☐ Yes	

Hazardous components are present at greater than 1% by weight if non-carcinogenic, or 0.1% by weight if carcinogenic, attach additional sheets of paper capturing the required information.

ADDITIONAL LOCALLY COLLECTED INFORMATION

CANCELLED

Please Sign Here
(Reporting Chemicals subject to EPCRA reporting thresholds must sign each Chemical Description page for each EPCRA reported chemical.)

OFFICIAL USE ONLY

DATE RECEIVED

UNIFIED PROGRAM (CUPA) ...

HAZARDOUS MATERIALS INVENTORY – CHEMICAL DESCRIPTION (LACoCUPA Form 27.

(not more per material per building)

☒ ADD ☐ DELETE ☐ REVISE REPORTING YEAR 2005 200 Page of

I. FACILITY INFORMATION

BUSINESS NAME (Same as FACILITY NAME or DBA – Doing Business As)
Fuji Hunt Photographic Chemicals

CHEMICAL LOCATION 201
14820 Carmenita Rd. #B Norwalk, CA 90650

CHEMICAL LOCATION CONFIDENTIAL (EPCRA) ☐ YES ☒ NO

FACILITY ID # F A 0 0 3 1 5 6 5 1

MAP# (optional) 203

GRID# (optional)

II. CHEMICAL INFORMATION

CHEMICAL NAME 205
CK-3102-12E

TRADE SECRET ☐ Yes ☒ No
If Subject to EPCRA, refer to instructions

COMMON NAME 207

EHS* ☐ Yes ☒ No 208 RS* ☐ Yes ☐ No

CAS# mixture 209

*If EHS or RS is "Yes", all amounts below must be m

FIRE CODE HAZARD CLASSES (Complete if required by CUPA)

HAZARDOUS MATERIAL TYPE (Check one item only) ☐ a. PURE ☒ b. MIXTURE ☐ c. WASTE 211

RADIOACTIVE ☐ Yes ☐ No 212 CURIES

PHYSICAL STATE (Check one item only) ☐ a. SOLID ☒ b. LIQUID ☐ c. GAS 214

LARGEST CONTAINER

MED HAZARD CATEGORIES (Check all that apply) ☐ a. FIRE ☐ b. REACTIVE ☐ c. PRESSURE RELEASE ☒ d. ACUTE HEALTH ☐ e. CHRONIC HEALTH

AVERAGE DAILY AMOUNT 217	MAXIMUM DAILY AMOUNT 218	ANNUAL WASTE AMOUNT 219	STATE WASTE CODE
3380	6760	0	NA

UNITS* (Check one item only) ☐ a. GALLONS ☐ b. CUBIC FEET ☒ c. POUNDS ☐ d. TONS 221
* If EHS, amount must be in pounds.

DAYS ON SITE: 365

STORAGE CONTAINER
☐ a. ABOVE GROUND TANK ☒ e. PLASTIC/NONMETALLIC DRUM ☐ i. FIBER DRUM ☐ m. GLASS BOTTLE ☐ q. RAIL CAR
☐ b. UNDERGROUND TANK ☒ f. CAN ☐ j. BAG ☒ n. PLASTIC BOTTLE ☐ r. OTHER
☐ c. TANK INSIDE BUILDING ☐ g. CARBOY ☐ k. BOX ☒ o. TOTE BIN
☐ d. STEEL DRUM ☐ h. SILO ☐ l. CYLINDER ☐ p. TANK WAGON

STORAGE PRESSURE ☒ a. AMBIENT ☐ b. ABOVE AMBIENT ☐ c. BELOW AMBIENT

STORAGE TEMPERATURE ☒ a. AMBIENT ☐ b. ABOVE AMBIENT ☐ c. BELOW AMBIENT ☐ d. CRYOGENIC

%WT	HAZARDOUS COMPONENT (For mixture or waste only)	EHS	RS 240	CAS #
226	227	☐ Yes 228	☐ Yes	
230	231	☐ Yes 232	☐ Yes	
234	235	☐ Yes 236	☐ Yes	
238	239	☐ Yes 240	☐ Yes	
242	243	☐ Yes 244	☐ Yes	

* hazardous components are present at greater than 1% by weight if non-carcinogenic, or 0.1% by weight if carcinogenic, attach additional sheets of paper capturing the required informati

TIONAL LOCALLY COLLECTED INFORMATION

RA, Please Sign Here
ties reporting Chemicals subject to EPCRA reporting thresholds must sign each Chemical Description page for each EPCRA reported chemical.)

OFFICIAL USE ONLY

UNIFIED PROGRAM (UP) FORM

HAZARDOUS MATERIALS INVENTORY – CHEMICAL DESCRIPTION (LACoCUPA Form 2731)

Limit one page per material per building or a

200 Page of

☒ ADD ☐ DELETE ☐ REVISE REPORTING YEAR 2005

I. FACILITY INFORMATION

BUSINESS NAME (Same as FACILITY NAME or DBA - Doing Business As)
Fuji Hunt Photographic Chemicals

CHEMICAL LOCATION
14820 Carmenita Rd. #B Norwalk, CA 90650

201 CHEMICAL LOCATION CONFIDENTIAL (EPCRA) ☐ YES ☒ NO

FACILITY ID # F A 0 0 3 1 5 6 5

MAP# (optional) 203 GRID# (optional)

II. CHEMICAL INFORMATION

CHEMICAL NAME
CK-3102-12E

205 TRADE SECRET ☐ Yes ☒ No
If Subject to EPCRA, refer to instructions

COMMON NAME 207 EHS* ☐ Yes ☒ No 208 RS* ☐ Yes ☐ No

AS# mixture 209 *If EHS or RS is "Yes", all amounts below must be in lbs

IRE CODE HAZARD CLASSES (Complete if required by CUPA)

AZARDOUS MATERIAL
PE (Check one item only) ☐ a. PURE ☒ b. MIXTURE ☐ c. WASTE 211

RADIOACTIVE ☐ Yes ☐ No 212 CURIES

YSICAL STATE
heck one item only) ☐ a. SOLID ☒ b. LIQUID ☐ c. GAS 214 LARGEST CONTAINER

D HAZARD CATEGORIES
heck all that apply) ☐ a. FIRE ☐ b. REACTIVE ☐ c. PRESSURE RELEASE ☒ d. ACUTE HEALTH ☐ e. CHRONIC HEALTH

217 AVERAGE DAILY AMOUNT	218 MAXIMUM DAILY AMOUNT	219 ANNUAL WASTE AMOUNT	STATE WASTE CODE
380	6760	0	NA

TS* ☐ a. GALLONS ☐ b. CUBIC FEET ☒ c. POUNDS ☐ d. TONS 221 DAYS ON SITE
ask one item only) * If EHS, amount must be in pounds. 365

ORAGE
NTAINER ☐ a. ABOVE GROUND TANK ☒ e. PLASTIC/NONMETALLIC DRUM ☐ i. FIBER DRUM ☐ m. GLASS BOTTLE ☐ q. RAIL CAR
☐ b. UNDERGROUND TANK ☒ f. CAN ☐ j. BAG ☒ n. PLASTIC BOTTLE ☐ r. OTHER
☐ c. TANK INSIDE BUILDING ☐ g. CARBOY ☐ k. BOX ☒ o. TOTE BIN
☐ d. STEEL DRUM ☐ h. SILO ☐ l. CYLINDER ☐ p. TANK WAGON

RAGE PRESSURE ☒ a. AMBIENT ☐ b. ABOVE AMBIENT ☐ c. BELOW AMBIENT

RAGE TEMPERATURE ☒ a. AMBIENT ☐ b. ABOVE AMBIENT ☐ c. BELOW AMBIENT ☐ d. CRYOGENIC

%WT	HAZARDOUS COMPONENT (For mixture or waste only)	EHS	RS 246b	CAS #
226	227	☐ Yes 228	☐ Yes	
230	231	☐ Yes 232	☐ Yes	
234	235	☐ Yes 236	☐ Yes	
238	239	☐ Yes 240	☐ Yes	
242	243	☐ Yes 244	☐ Yes	

Hazardous components are present at greater than 1% by weight if non-carcinogenic, or 0.1% by weight if carcinogenic, attach additional sheets of paper capturing the required information.

TIONAL LOCALLY COLLECTED INFORMATION

RA, Please Sign Here
ies reporting Chemicals subject to EPCRA reporting thresholds must sign each Chemical Description page for each EPCRA reported chemical.)

OFFICIAL USE ONLY

HAZARDOUS MATERIALS INVENTORY – CHEMICAL DESCRIPTION

(one page per material per building)

☒ ADD ☐ DELETE ☐ REVISE REPORTING YEAR 2005 200 Page of

I. FACILITY INFORMATION

BUSINESS NAME (Same as FACILITY NAME or DBA – Doing Business As)

Fuji Hunt Photographic Chemicals

CHEMICAL LOCATION 201 CHEMICAL LOCATION CONFIDENTIAL (EPCRA) ☐ YES ☒ NO

4820 Carmenita Rd. #B Norwalk, CA 90650

FACILITY ID # F A 0 0 3 1 5 6 5 | MAP# (optional) 203 | GRID# (optional)

II. CHEMICAL INFORMATION

CHEMICAL NAME 203 TRADE SECRET ☐ Yes ☒ No

If Subject to EPCRA, refer to instructions

K-303-SATIN

COMMON NAME 207 EHS* ☐ Yes ☒ No 208 RS* ☐ Yes ☐ No

CAS# mixture 209 *If EHS or RS is "Yes", all amounts below must be in lb

HAZARD CODE HAZARD CLASSES (Complete if required by CUPA)

HAZARDOUS MATERIAL TYPE (Check one item only) ☐ a. PURE ☒ b. MIXTURE ☐ c. WASTE 211 | RADIOACTIVE ☐ Yes ☐ No 212 | CURIES

PHYSICAL STATE (Check one item only) ☐ a. SOLID ☒ b. LIQUID ☐ c. GAS 214 | LARGEST CONTAINER

HAZARD CATEGORIES (Check all that apply) ☐ a. FIRE ☐ b. REACTIVE ☐ c. PRESSURE RELEASE ☒ d. ACUTE HEALTH ☐ e. CHRONIC HEALTH

AVERAGE DAILY AMOUNT 217	MAXIMUM DAILY AMOUNT 218	ANNUAL WASTE AMOUNT 219	STATE WASTE CODE
56	15112	0	NA

UNITS* (Check one item only) ☐ a. GALLONS ☐ b. CUBIC FEET ☒ c. POUNDS ☐ d. TONS * If EHS, amount must be in pounds 221 DAYS ON SITE: 365

STORAGE CONTAINER ☐ a. ABOVE GROUND TANK ☒ c. PLASTIC/NONMETALLIC DRUM ☐ i. FIBER DRUM ☐ m. GLASS BOTTLE ☐ q. RAIL CAR ☐ b. UNDERGROUND TANK ☒ f. CAN ☐ j. BAG ☒ n. PLASTIC BOTTLE ☐ r. OTHER ☐ e. TANK INSIDE BUILDING ☐ g. CARBOY ☐ k. BOX ☒ o. TOTE BIN ☐ d. STEEL DRUM ☐ h. SILO ☐ l. CYLINDER ☐ p. TANK WAGON

STORAGE PRESSURE ☒ a. AMBIENT ☐ b. ABOVE AMBIENT ☐ c. BELOW AMBIENT

STORAGE TEMPERATURE ☒ a. AMBIENT ☐ b. ABOVE AMBIENT ☐ c. BELOW AMBIENT ☐ d. CRYOGENIC

%WT	HAZARDOUS COMPONENT (For mixture or waste only)	EHS	RS 246b	CAS #
226	227	☐ Yes 228	☐ Yes	
230	231	☐ Yes 232	☐ Yes	
234	235	☐ Yes 236	☐ Yes	
238	239	☐ Yes 240	☐ Yes	
242	243	☐ Yes 244	☐ Yes	

Hazardous components are present at greater than 1% by weight if non-carcinogenic, or 0.1% by weight if carcinogenic, attach additional sheets of paper capturing the required information.

ADDITIONAL LOCALLY COLLECTED INFORMATION

CORRECTED

, Please Sign Here

reporting Chemicals subject to EPCRA reporting thresholds must sign each Chemical Description page for each EPCRA reported chemical.)

OFFICIAL USE ONLY DATE RECEIVED REVIEWED BY

UNIFIED PROGRAM (UP) FORM
HAZARDOUS MATERIALS INVENTORY – CHEMICAL DESCRIPTION (LACoCUPA Form 2731)

☒ ADD ☐ DELETE ☐ REVISE REPORTING YEAR 2005 | Page of

I. FACILITY INFORMATION

BUSINESS NAME (Same as FACILITY NAME or DBA – Doing Business As)
Fuji Hunt Photographic Chemicals

CHEMICAL LOCATION
820 Carmenita Rd. #B Norwalk, CA 90650

CHEMICAL LOCATION CONFIDENTIAL (EPCRA) ☐ YES ☒ NO

FACILITY ID # F A 0 0 3 1 5 6 5

MAP# (optional)

GRID# (optional)

II. CHEMICAL INFORMATION

CHEMICAL NAME
K-303A-SATIN

TRADE SECRET ☐ Yes ☒ No
If Subject to EPCRA, refer to instructions

COMMON NAME

EHS* ☐ Yes ☒ No RS* ☐ Yes ☐ No

Mix# mixture

*If EHS or RS is "Yes", all amounts below must be in lbs.

HAZARD CODE HAZARD CLASSES (Complete if required by CUPA)

HAZARDOUS MATERIAL (Check one item only) ☐ a. PURE ☒ b. MIXTURE ☐ c. WASTE

RADIOACTIVE ☐ Yes ☐ No CURIES

PHYSICAL STATE (Check one item only) ☐ a. SOLID ☒ b. LIQUID ☐ c. GAS

LARGEST CONTAINER

HAZARD CATEGORIES (Check all that apply) ☐ a. FIRE ☐ b. REACTIVE ☐ c. PRESSURE RELEASE ☒ d. ACUTE HEALTH ☐ e. CHRONIC HEALTH

AVERAGE DAILY AMOUNT	MAXIMUM DAILY AMOUNT	ANNUAL WASTE AMOUNT	STATE WASTE CODE
0	8000	0	NA

UNIT* (Check one item only) ☐ a. GALLONS ☐ b. CUBIC FEET ☒ c. POUNDS ☐ d. TONS
* If EHS, amount must be in pounds.

DAYS ON SITE: 365

CONTAINER TYPE
☐ a. ABOVE GROUND TANK ☒ e. PLASTIC/NONMETALLIC DRUM ☐ i. FIBER DRUM ☐ m. GLASS BOTTLE ☐ q. RAIL CAR
☐ b. UNDERGROUND TANK ☒ f. CAN ☐ j. BAG ☒ n. PLASTIC BOTTLE ☐ r. OTHER
☐ c. TANK INSIDE BUILDING ☐ g. CARBOY ☐ k. BOX ☒ o. TOTE BIN
☐ d. STEEL DRUM ☐ h. SILO ☐ l. CYLINDER ☐ p. TANK WAGON

PRESSURE ☒ a. AMBIENT ☐ b. ABOVE AMBIENT ☐ c. BELOW AMBIENT

TEMPERATURE ☒ a. AMBIENT ☐ b. ABOVE AMBIENT ☐ c. BELOW AMBIENT ☐ d. CRYOGENIC

WT	HAZARDOUS COMPONENT (For mixture or waste only)	EHS	RS	CAS #
226	227	☐ Yes 228	☐ Yes	
230	231	☐ Yes 232	☐ Yes	
234	235	☐ Yes 236	☐ Yes	
238	239	☐ Yes 240	☐ Yes	
242	243	☐ Yes 244	☐ Yes	

Hazardous components are present at greater than 1% by weight if non-carcinogenic, or 0.1% by weight if carcinogenic, attach additional sheets of paper capturing the required information.

ADDITIONAL LOCALLY COLLECTED INFORMATION

Please Sign Here
(Facilities reporting Chemicals subject to EPCRA reporting thresholds must sign each Chemical Description page for each EPCRA reported chemical.)

UNIFIED PROGRAM (UP) FORM

HAZARDOUS MATERIALS INVENTORY – CHEMICAL DESCRIPTION (LACoCUPA Form 2731)

(one page per material per building or area)

☒ ADD ☐ DELETE ☐ REVISE REPORTING YEAR 2005 200 Page of

I. FACILITY INFORMATION

BUSINESS NAME (Same as FACILITY NAME or DBA – Doing Business As)
Fuji Hunt Photographic Chemicals

CHEMICAL LOCATION 201
4820 Carmenita Rd. #B Norwalk, CA 90650

CHEMICAL LOCATION CONFIDENTIAL (EPCRA) ☐ YES ☒ NO 202

FACILITY ID # F A 0 0 3 1 5 6 5

MAP# (optional) 203

GRID# (optional) 204

II. CHEMICAL INFORMATION

CHEMICAL NAME 205
CK-2852A

TRADE SECRET ☐ Yes ☒ No 206
If Subject to UPCRA, refer to instructions

COMMON NAME 207

EHS* ☐ Yes ☒ No 208 RS* ☐ Yes ☐ No 240a

*If EHS or RS is "Yes", all amounts below must be in lbs.

CAS# mixture 210

FIRE CODE HAZARD CLASSES (Complete if required by CUPA)

HAZARDOUS MATERIAL STATE (Check one item only) ☐ a. PURE ☒ b. MIXTURE ☐ c. WASTE 211

RADIOACTIVE ☐ Yes ☐ No 212

CURIES 213

PHYSICAL STATE (check one item only) ☐ a. SOLID ☒ b. LIQUID ☐ c. GAS 214

LARGEST CONTAINER 215

DOD HAZARD CATEGORIES (check all that apply) ☐ a. FIRE ☐ b. REACTIVE ☐ c. PRESSURE RELEASE ☒ d. ACUTE HEALTH ☐ e. CHRONIC HEALTH 216

AVERAGE DAILY AMOUNT 217	MAXIMUM DAILY AMOUNT 218	ANNUAL WASTE AMOUNT 219	STATE WASTE CODE 220
00	6000	0	NA

UNIT* (check one item only) ☐ a. GALLONS ☐ b. CUBIC FEET ☒ c. POUNDS ☐ d. TONS 221
* If EHS, amount must be in pounds

DAYS ON SITE: 365 222

AVERAGE CONTAINER ☐ a. ABOVE GROUND TANK ☒ e. PLASTIC/NONMETALLIC DRUM ☐ i. FIBER DRUM ☐ m. GLASS BOTTLE ☐ q. RAIL CAR
☐ b. UNDERGROUND TANK ☒ f. CAN ☐ j. BAG ☒ n. PLASTIC BOTTLE ☐ r. OTHER
☐ c. TANK INSIDE BUILDING ☐ g. CARBOY ☐ k. BOX ☒ o. TOTE BIN
☐ d. STEEL DRUM ☐ h. SILO ☐ l. CYLINDER ☐ p. TANK WAGON 223

AVERAGE PRESSURE ☒ a. AMBIENT ☐ b. ABOVE AMBIENT ☐ c. BELOW AMBIENT 224

AVERAGE TEMPERATURE ☒ a. AMBIENT ☐ b. ABOVE AMBIENT ☐ c. BELOW AMBIENT ☐ d. CRYOGENIC 225

%WT	HAZARDOUS COMPONENT (For mixture or waste only)	EHS	RS 240b	CAS #
226	227	☐ Yes 228	☐ Yes	229
230	231	☐ Yes 232	☐ Yes	
234	235	☐ Yes 236	☐ Yes	
238	239	☐ Yes 240	☐ Yes	
242	243	☐ Yes 244	☐ Yes	

Hazardous components are present at greater than 1% by weight if non-carcinogenic, or 0.1% by weight if carcinogenic, attach additional sheets of paper capturing the required information.

OPTIONAL LOCALLY COLLECTED INFORMATION

DBA, Please Sign Here
(Businesses reporting Chemicals subject to EPCRA reporting thresholds must sign each Chemical Description page for each EPCRA reported chemical.)

UNIFIED PROGRAM (UP) FORM
HAZARDOUS MATERIALS INVENTORY – CHEMICAL DESCRIPTION (LACoCUPA Form 2731)

(one page per material per building or a

☒ ADD ☐ DELETE ☐ REVISE REPORTING YEAR 2005 200 Page of

I. FACILITY INFORMATION

BUSINESS NAME (Same as FACILITY NAME or DBA – Doing Business As)
Fuji Hunt Photographic Chemicals

CHEMICAL LOCATION 201
14820 Carmenita Rd. #B Norwalk, CA 90650

CHEMICAL LOCATION CONFIDENTIAL (EPCRA) ☐ YES ☒ NO

FACILITY ID # F A 0 0 3 1 5 6 5

MAP# (optional) 203

GRID# (optional)

II. CHEMICAL INFORMATION

CHEMICAL NAME 205
CK-1250HTP

TRADE SECRET ☐ Yes ☒ No
If Subject to EPCRA, refer to instructions

COMMON NAME 207

EHS* ☐ Yes ☒ No 208 RS* ☐ Yes ☐ No

CAS# mixture 209

*If EHS or RS is "Yes", all amounts below must be in lbs.

FIRE CODE HAZARD CLASSES (Complete if required by CUPA)

HAZARDOUS MATERIAL TYPE (Check one item only) ☐ a. PURE ☒ b. MIXTURE ☐ c. WASTE 211

RADIOACTIVE ☐ Yes ☐ No 212 CURIES

PHYSICAL STATE (Check one item only) ☐ a. SOLID ☒ b. LIQUID ☐ c. GAS 214

LARGEST CONTAINER

FIELD HAZARD CATEGORIES (Check all that apply) ☐ a. FIRE ☐ b. REACTIVE ☐ c. PRESSURE RELEASE ☒ d. ACUTE HEALTH ☐ e. CHRONIC HEALTH

AVERAGE DAILY AMOUNT 217	MAXIMUM DAILY AMOUNT 218	ANNUAL WASTE AMOUNT 219	STATE WASTE CODE
1500	3000	0	NA

UNITS* (Check one item only) ☐ a. GALLONS ☐ b. CUBIC FEET ☒ c. POUNDS ☐ d. TONS 221
* If EHS, amount must be in pounds

DAYS ON SITE: 365

STORAGE CONTAINER
☐ a. ABOVE GROUND TANK ☒ c. PLASTIC/NONMETALLIC DRUM ☐ i. FIBER DRUM ☐ m. GLASS BOTTLE ☐ q. RAIL CAR
☐ b. UNDERGROUND TANK ☒ f. CAN ☐ j. BAG ☒ n. PLASTIC BOTTLE ☐ r. OTHER
☐ c. TANK INSIDE BUILDING ☐ g. CARBOY ☐ k. BOX ☒ o. TOTE BIN
☐ d. STEEL DRUM ☐ h. SILO ☐ l. CYLINDER ☐ p. TANK WAGON

STORAGE PRESSURE ☒ a. AMBIENT ☐ b. ABOVE AMBIENT ☐ c. BELOW AMBIENT

STORAGE TEMPERATURE ☒ a. AMBIENT ☐ b. ABOVE AMBIENT ☐ c. BELOW AMBIENT ☐ d. CRYOGENIC

%WT	HAZARDOUS COMPONENT (For mixture or waste only)	EHS	RS 246b	CAS #
226	227	☐ Yes 228	☐ Yes	
230	231	☐ Yes 232	☐ Yes	
234	235	☐ Yes 236	☐ Yes	
238	239	☐ Yes 240	☐ Yes	
242	243	☐ Yes 244	☐ Yes	

Hazardous components are present at greater than 1% by weight if non-carcinogenic, or 0.1% by weight if carcinogenic, attach additional sheets of paper capturing the required information.

TIONAL LOCALLY COLLECTED INFORMATION

RA, Please Sign Here
es reporting Chemicals subject to EPCRA reporting thresholds must sign each Chemical Description page for each EPCRA reported chemical.)

OFFICIAL USE ONLY

UNIFIED PROGRAM (UP) FORM
HAZARDOUS MATERIALS INVENTORY – CHEMICAL DESCRIPTION (LACoCUPA Form 273

(one page per material per building)

☒ ADD ☐ DELETE ☐ REVISE REPORTING YEAR 2005 200 Page of

I. FACILITY INFORMATION

BUSINESS NAME (Same as FACILITY NAME or DBA – Doing Business As)
Fuji Hunt Photographic Chemicals

CHEMICAL LOCATION 201
14820 Carmenita Rd. #B Norwalk, CA 90650

CHEMICAL LOCATION CONFIDENTIAL (EPCRA) ☐ YES ☒ NO

FACILITY ID # F A 0 0 3 1 5 6 5

MAP# (optional) 203

GRID# (optional)

II. CHEMICAL INFORMATION

CHEMICAL NAME 205
CK-3149RR-7

TRADE SECRET ☐ Yes ☒ No
If Subject to EPCRA, refer to instructions

COMMON NAME 207

EHS* ☐ Yes ☒ No 208 RS* ☐ Yes ☐ No

CAS# mixture 209

*If EHS or RS is "Yes", all amounts below must be in lb

FIRE CODE HAZARD CLASSES (Complete if required by CUFA)

HAZARDOUS MATERIAL TYPE (Check one item only) ☐ a. PURE ☒ b. MIXTURE ☐ c. WASTE 211

RADIOACTIVE ☐ Yes ☐ No 212 CURIES

PHYSICAL STATE (Check one item only) ☐ a. SOLID ☒ b. LIQUID ☐ c. GAS 214

LARGEST CONTAINER

FED HAZARD CATEGORIES (Check all that apply) ☐ a. FIRE ☐ b. REACTIVE ☐ c. PRESSURE RELEASE ☒ d. ACUTE HEALTH ☐ e. CHRONIC HEALTH

AVERAGE DAILY AMOUNT 217	MAXIMUM DAILY AMOUNT 218	ANNUAL WASTE AMOUNT 219	STATE WASTE CODE
2000	4000	0	NA

UNITS* (Check one item only) ☐ a. GALLONS ☐ b. CUBIC FEET ☒ c. POUNDS ☐ d. TONS 221
* If EHS, amount must be in pounds

DAYS ON SITE: 365

STORAGE CONTAINER
☐ a. ABOVE GROUND TANK ☒ c. PLASTIC/NONMETALLIC DRUM ☐ i. FIBER DRUM ☐ m. GLASS BOTTLE ☐ q. RAIL CAR
☐ b. UNDERGROUND TANK ☒ f. CAN ☐ j. BAG ☒ n. PLASTIC BOTTLE ☐ r. OTHER
☐ c. TANK INSIDE BUILDING ☐ g. CARBOY ☐ k. BOX ☒ o. TOTE BIN
☐ d. STEEL DRUM ☐ h. SILO ☐ l. CYLINDER ☐ p. TANK WAGON

STORAGE PRESSURE ☒ a. AMBIENT ☐ b. ABOVE AMBIENT ☐ c. BELOW AMBIENT

STORAGE TEMPERATURE ☒ a. AMBIENT ☐ b. ABOVE AMBIENT ☐ c. BELOW AMBIENT ☐ d. CRYOGENIC

%WT	HAZARDOUS COMPONENT (For mixture or waste only)	EHS	RS 240	CAS #
226	227	☐ Yes 228	☐ Yes	
230	231	☐ Yes 232	☐ Yes	
234	235	☐ Yes 236	☐ Yes	
238	239	☐ Yes 240	☐ Yes	
242	243	☐ Yes 244	☐ Yes	

e hazardous components are present at greater than 1% by weight if non-carcinogenic, or 0.1% by weight if carcinogenic, attach additional sheets of paper capturing the required information

TIONAL LOCALLY COLLECTED INFORMATION

RA, Please Sign Here
ties reporting Chemicals subject to EPCRA reporting thresholds must sign each Chemical Description page for each EPCRA reported chemical.)

OFFICIAL USE ONLY

DATE RECEIVED

UNIFIED PROGRAM (UP) FORM
HAZARDOUS MATERIALS INVENTORY – CHEMICAL DESCRIPTION (LACoCUPA Form 2

☒ ADD ☐ DELETE ☐ REVISE REPORTING YEAR 2005

I. FACILITY INFORMATION

BUSINESS NAME (Same as FACILITY NAME or DBA – Doing Business As)
Fuji Hunt Photographic Chemicals

CHEMICAL LOCATION 201
14820 Carmenita Rd #B Norwalk, CA 90650

CHEMICAL LOCATION CONFIDENTIAL (EPCRA) ☐ YES ☒ NO

FACILITY ID # F A 0 0 3 1 5 6 5

MAP# (optional) 203

GRID# (optional)

II. CHEMICAL INFORMATION

CHEMICAL NAME 205
890681 PRESSMAX HDF 1000 FC 30G

TRADE SECRET ☐ Yes ☒ No
If Subject to EPCRA, refer to instructions

COMMON NAME 207

EHS* ☐ Yes ☒ No 208 RS* ☐ Yes ☐ No

CAS# mixture 209

*If EHS or RS is "Yes", all amounts below must be i

FIRE CODE HAZARD CLASSES (Complete if required by CUPA)

HAZARDOUS MATERIAL TYPE (Check one item only) ☐ a. PURE ☒ b. MIXTURE ☐ c. WASTE 211

RADIOACTIVE ☐ Yes ☐ No 212

CURIES

PHYSICAL STATE (Check one item only) ☐ a. SOLID ☒ b. LIQUID ☐ c. GAS 214

LARGEST CONTAINER

FED HAZARD CATEGORIES (Check all that apply) ☐ a. FIRE ☐ b. REACTIVE ☐ c. PRESSURE RELEASE ☒ d. ACUTE HEALTH ☐ e. CHRONIC HEALTH

AVERAGE DAILY AMOUNT 217	MAXIMUM DAILY AMOUNT 218	ANNUAL WASTE AMOUNT 219	STATE WASTE CODE
1136	2272	0	NA

UNITS* (Check one item only) ☐ a. GALLONS ☐ b. CUBIC FEET ☒ c. POUNDS ☐ d. TONS 221
* If EHS, amount must be in pounds

DAYS ON SITE: 365

STORAGE CONTAINER
☐ a. ABOVE GROUND TANK ☒ e. PLASTIC/NONMETALLIC DRUM ☐ i. FIBER DRUM ☐ m. GLASS BOTTLE ☐ q. RAIL CAR
☐ b. UNDERGROUND TANK ☒ f. CAN ☐ j. BAG ☒ n. PLASTIC BOTTLE ☐ r. OTHER
☐ c. TANK INSIDE BUILDING ☐ g. CARBOY ☐ k. BOX ☒ o. TOTE BIN
☐ d. STEEL DRUM ☐ h. SILO ☐ l. CYLINDER ☐ p. TANK WAGON

STORAGE PRESSURE ☒ a. AMBIENT ☐ b. ABOVE AMBIENT ☐ c. BELOW AMBIENT

STORAGE TEMPERATURE ☒ a. AMBIENT ☐ b. ABOVE AMBIENT ☐ c. BELOW AMBIENT ☐ d. CRYOGENIC

	%WT	HAZARDOUS COMPONENT (For mixture or waste only)	EHS	RS 240	CAS
1	226	227	☐ Yes 228	☐ Yes	
2	230	231	☐ Yes 232	☐ Yes	
3	234	235	☐ Yes 236	☐ Yes	
4	238	239	☐ Yes 240	☐ Yes	
5	242	243	☐ Yes 244	☐ Yes	

If more hazardous components are present at greater than 1% by weight if non-carcinogenic, or 0.1% by weight if carcinogenic, attach additional sheets of paper capturing the required informat

ADDITIONAL LOCALLY COLLECTED INFORMATION

EPCRA, Please Sign Here
Facilities reporting Chemicals subject to EPCRA reporting thresholds must sign each Chemical Description page for each EPCRA reported chemical.)

OFFICIAL USE ONLY

DATE RECEIVED

REVIEWED BY

IV PN

☒ ADD ☐ DELETE ☐ REVISE REPORTING YEAR 2005 200 Page of

I. FACILITY INFORMATION

BUSINESS NAME (Same as FACILITY NAME or DBA – Doing Business As)
Fuji Hunt Photographic Chemicals

CHEMICAL LOCATION 201
14820 Carmenita Rd #B Norwalk, CA 90650

CHEMICAL LOCATION CONFIDENTIAL (EPCRA) ☐ YES ☒ NO

FACILITY ID # F A 0 0 3 1 5 6 5

MAP# (optional) 203

GRID# (optional)

II. CHEMICAL INFORMATION

CHEMICAL NAME 209
890686 PRESSMAX 1103 HBR FTN CON 5G

TRADE SECRET ☐ Yes ☒ No
If Subject to EPCRA, refer to instructions

COMMON NAME 207

EHS* ☐ Yes ☒ No 208 RS* ☐ Yes ☐ No

CAS# mixture 209

*If EHS or RS is "Yes", all amounts below must be in

FIRE CODE HAZARD CLASSES (Complete if required by CUPA)

HAZARDOUS MATERIAL TYPE (Check one item only) ☐ a. PURE ☒ b. MIXTURE ☐ c. WASTE 211

RADIOACTIVE ☐ Yes ☐ No 212 CURIES

PHYSICAL STATE (Check one item only) ☐ a. SOLID ☒ b. LIQUID ☐ c. GAS 214

LARGEST CONTAINER

OSHA HAZARD CATEGORIES (Check all that apply) ☐ a. FIRE ☐ b. REACTIVE ☐ c. PRESSURE RELEASE ☒ d. ACUTE HEALTH ☐ e. CHRONIC HEALTH

AVERAGE DAILY AMOUNT 217	MAXIMUM DAILY AMOUNT 218	ANNUAL WASTE AMOUNT 219	STATE WASTE CODE
702	3404	0	NA

UNITS* (Check one item only) ☐ a. GALLONS ☐ b. CUBIC FEET ☒ c. POUNDS ☐ d. TONS 221
* If ERS, amount must be in pounds

DAYS ON SITE: 365

STORAGE CONTAINER
☐ a. ABOVE GROUND TANK ☒ e. PLASTIC/NONMETALLIC DRUM ☐ i. FIBER DRUM ☐ m. GLASS BOTTLE ☐ q. RAIL CAR
☐ b. UNDERGROUND TANK ☒ f. CAN ☐ j. BAG ☒ n. PLASTIC BOTTLE ☐ r. OTHER
☐ c. TANK INSIDE BUILDING ☐ g. CARBOY ☐ k. BOX ☒ o. TOTE BIN
☐ d. STEEL DRUM ☐ h. SILO ☐ l. CYLINDER ☐ p. TANK WAGON

STORAGE PRESSURE ☒ a. AMBIENT ☐ b. ABOVE AMBIENT ☐ c. BELOW AMBIENT

STORAGE TEMPERATURE ☒ a. AMBIENT ☐ b. ABOVE AMBIENT ☐ c. BELOW AMBIENT ☐ d. CRYOGENIC

%WT	HAZARDOUS COMPONENT (For mixture or waste only)	EHS	RS 240b	CAS #
226	227	☐ Yes 228	☐ Yes	
229	231	☐ Yes 232	☐ Yes	
234	235	☐ Yes 236	☐ Yes	
238	239	☐ Yes 240	☐ Yes	
242	243	☐ Yes 244	☐ Yes	

Hazardous components are present at greater than 1% by weight if non-carcinogenic, or 0.1% by weight if carcinogenic, attach additional sheets of paper capturing the required information

TIONAL LOCALLY COLLECTED INFORMATION

RA, Please Sign Here
ies reporting Chemicals subject to EPCRA reporting thresholds must sign each Chemical Description page for each EPCRA reported chemical.)

OFFICIAL USE ONLY DATE RECEIVED REVIEWED BY

☒ ADD ☐ DELETE ☐ REVISE REPORTING YEAR 2005 200 Page

I. FACILITY INFORMATION

BUSINESS NAME (Same as FACILITY NAME or DBA – Doing Business As)
Fuji Hunt Photographic Chemicals

CHEMICAL LOCATION 201
14820 Carmenita Rd. #B Norwalk, CA 90650

CHEMICAL LOCATION CONFIDENTIAL (EPCRA) ☐ YES ☒ NO

FACILITY ID # F A 0 0 3 1 5 6 5 1

MAP# (optional) 202

GRID# (optional) 203

II. CHEMICAL INFORMATION

CHEMICAL NAME 205
890647 PRESSMAX 361 SIL FNTN CONC 55G

TRADE SECRET ☐ Yes ☒ No
If Subject to EPCRA, refer to instructions

COMMON NAME 207

EHS* ☐ Yes ☒ No 208 RS* ☐ Yes ☐ No

CAS# mixture 209

*If EHS or RS is "Yes", all amounts below must be i

FIRE CODE HAZARD CLASSES (Complete if required by CUPA)

HAZARDOUS MATERIAL TYPE (Check one item only) ☐ a. PURE ☒ b. MIXTURE ☐ c. WASTE 211

RADIOACTIVE ☐ Yes ☐ No 212 CURIES

PHYSICAL STATE (Check one item only) ☐ a. SOLID ☒ b. LIQUID ☐ c. GAS 214

LARGEST CONTAINER

FIRE HAZARD CATEGORIES (Check all that apply) ☐ a. FIRE ☐ b. REACTIVE ☐ c. PRESSURE RELEASE ☒ d. ACUTE HEALTH ☐ e. CHRONIC HEALTH

AVERAGE DAILY AMOUNT 217	MAXIMUM DAILY AMOUNT 218	ANNUAL WASTE AMOUNT 219	STATE WASTE CODE
1924	3848	0	NA

UNITS* (Check one item only) ☐ a. GALLONS ☐ b. CUBIC FEET ☒ c. POUNDS ☐ d. TONS 221
* If EHS, amount must be in pounds

DAYS ON SITE: 365

STORAGE CONTAINER
☐ a. ABOVE GROUND TANK ☒ e. PLASTIC/NONMETALLIC DRUM ☐ i. FIBER DRUM ☐ m. GLASS BOTTLE ☐ q. RAIL CAR
☐ b. UNDERGROUND TANK ☒ f. CAN ☐ j. BAG ☒ n. PLASTIC BOTTLE ☐ r. OTHER
☐ c. TANK INSIDE BUILDING ☐ g. CARBOY ☐ k. BOX ☒ o. TOTE BIN
☐ d. STEEL DRUM ☐ h. SILO ☐ l. CYLINDER ☐ p. TANK WAGON

STORAGE PRESSURE ☒ a. AMBIENT ☐ b. ABOVE AMBIENT ☐ c. BELOW AMBIENT

STORAGE TEMPERATURE ☒ a. AMBIENT ☐ b. ABOVE AMBIENT ☐ c. BELOW AMBIENT ☐ d. CRYOGENIC

%WT	HAZARDOUS COMPONENT (For mixture or waste only)	EHS	RS 246b	CAS #
226	227	☐ Yes 228	☐ Yes	
230	231	☐ Yes 232	☐ Yes	
234	235	☐ Yes 236	☐ Yes	
238	239	☐ Yes 240	☐ Yes	
242	243	☐ Yes 244	☐ Yes	

Hazardous components are present at greater than 1% by weight if non-carcinogenic, or 0.1% by weight if carcinogenic, attach additional sheets of paper capturing the required information

TIONAL LOCALLY COLLECTED INFORMATION

DELETED

A, Please Sign Here
as reporting Chemicals subject to EPCRA reporting thresholds must sign each Chemical Description page for each EPCRA reported chemical.)

OFFICIAL USE ONLY

DATE RECEIVED

REVIEWED BY

BN STA

☒ ADD ☐ DELETE ☐ REVISE REPORTING YEAR 2005

I. FACILITY INFORMATION

BUSINESS NAME (Same as FACILITY NAME or DBA – Doing Business As)
Fuji Hunt Photographic Chemicals

CHEMICAL LOCATION
820 Carmenita Rd. #B Norwalk, CA 90650

CHEMICAL LOCATION CONFIDENTIAL (EPCRA) ☐ YES ☒ NO

FACILITY ID # F A 0 0 3 1 5 6 5

MAP# (optional)

GRID# (optional)

II. CHEMICAL INFORMATION

CHEMICAL NAME
90627 PRESSMAX 841 SP COATING 55G

TRADE SECRET ☐ Yes ☒ No
If Subject to EPCRA, refer to instructions

COMMON NAME

EHS* ☐ Yes ☒ No RS* ☐ Yes ☐ No

MIS# mixture

*If EHS or RS is "Yes", all amounts below must be in

ACUTE CODE HAZARD CLASSES (Complete if required by CUPA)

HAZARDOUS MATERIAL (Check one item only) ☐ a. PURE ☒ b. MIXTURE ☐ c. WASTE

RADIOACTIVE ☐ Yes ☐ No

CURIES

PHYSICAL STATE (Check one item only) ☐ a. SOLID ☒ b. LIQUID ☐ c. GAS

LARGEST CONTAINER

HAZARD CATEGORIES (Check all that apply) ☐ a. FIRE ☐ b. REACTIVE ☐ c. PRESSURE RELEASE ☒ d. ACUTE HEALTH ☐ e. CHRONIC HEALTH

AVERAGE DAILY AMOUNT	MAXIMUM DAILY AMOUNT	ANNUAL WASTE AMOUNT	STATE WASTE CODE
90	18180	0	NA

UNITS* (Check one item only) ☐ a. GALLONS ☐ b. CUBIC FEET ☒ c. POUNDS ☐ d. TONS
* If EHS, amount must be in pounds.

DAYS ON SITE: 365

AVERAGE CONTAINER
☐ a. ABOVE GROUND TANK ☒ e. PLASTIC/NONMETALLIC DRUM ☐ i. FIBER DRUM ☐ m. GLASS BOTTLE ☐ q. RAIL CAR
☐ b. UNDERGROUND TANK ☒ f. CAN ☐ j. BAG ☒ n. PLASTIC BOTTLE ☐ r. OTHER
☐ c. TANK INSIDE BUILDING ☐ g. CARBOY ☐ k. BOX ☒ o. TOTE BIN
☐ d. STEEL DRUM ☐ h. SILO ☐ l. CYLINDER ☐ p. TANK WAGON

AVERAGE PRESSURE ☒ a. AMBIENT ☐ b. ABOVE AMBIENT ☐ c. BELOW AMBIENT

AVERAGE TEMPERATURE ☒ a. AMBIENT ☐ b. ABOVE AMBIENT ☐ c. BELOW AMBIENT ☐ d. CRYOGENIC

%WT	HAZARDOUS COMPONENT (For mixture or waste only)	EHS	RS	CAS #
226	227	☐ Yes 228	☐ Yes	
230	231	☐ Yes 232	☐ Yes	
234	235	☐ Yes 236	☐ Yes	
238	239	☐ Yes 240	☐ Yes	
242	243	☐ Yes 244	☐ Yes	

Hazardous components are present at greater than 1% by weight if non-carcinogenic, or 0.1% by weight if carcinogenic, attach additional sheets of paper capturing the required information

ADDITIONAL LOCALLY COLLECTED INFORMATION

COMPLETED

CUPA, Please Sign Here
(Facilities reporting Chemicals subject to EPCRA reporting thresholds must sign each Chemical Description page for each EPCRA reported chemical.)

OFFICIAL USE ONLY

DATE RECEIVED

REVIEWED BY

☒ ADD ☐ DELETE ☐ REVISE REPORTING YEAR 2005 200 Page of

I. FACILITY INFORMATION

SINESS NAME (Same as FACILITY NAME or DBA – Doing Business As)
l Hunt Photographic Chemicals

EMICAL LOCATION 201
20 Carmenita Rd #B Norwalk, CA 90650

CHEMICAL LOCATION CONFIDENTIAL (EPCRA) ☐ YES ☒ NO

ILITY ID # F A 0 0 3 1 5 6 5

MAP# (optional) 203 GRID# (optional)

II. CHEMICAL INFORMATION

MICAL NAME 205
9605 PRESSMAX 849 RR-3 COATING 55G

TRADE SECRET ☐ Yes ☒ No
If Subject to EPCRA, refer to instructions

MON NAME 207

EHS* ☐ Yes ☒ No 208 RS* ☐ Yes ☐ No

mixture 209

*If EHS or RS is "Yes", all amounts below must be in lbs.

CODE HAZARD CLASSES (Complete if required by CUPA)

RDOUS MATERIAL (Check one item only) ☐ a. PURE ☒ b. MIXTURE ☐ c. WASTE 211

RADIOACTIVE ☐ Yes ☐ No 212 CURIES

CAL STATE (one item only) ☐ a. SOLID ☒ b. LIQUID ☐ c. GAS 214

LARGEST CONTAINER

AZARD CATEGORIES (all that apply) ☐ a. FIRE ☐ b. REACTIVE ☐ c. PRESSURE RELEASE ☒ d. ACUTE HEALTH ☐ e. CHRONIC HEALTH

AGE DAILY AMOUNT 217	MAXIMUM DAILY AMOUNT 218	ANNUAL WASTE AMOUNT 219	STATE WASTE CODE
	4040	0	NA

one item only) ☐ a. GALLONS ☐ b. CUBIC FEET ☒ c. POUNDS ☐ d. TONS * If EHS, amount must be in pounds

221 DAYS ON SITE: 365

NER ☐ a. ABOVE GROUND TANK ☒ e. PLASTIC/NONMETALLIC DRUM ☐ i. FIBER DRUM ☐ m. GLASS BOTTLE ☐ q. RAIL CAR
☐ b. UNDERGROUND TANK ☒ f. CAN ☐ j. BAG ☒ n. PLASTIC BOTTLE ☐ r. OTHER
☐ c. TANK INSIDE BUILDING ☐ g. CARBOY ☐ k. BOX ☒ o. TOTE BIN
☐ d. STEEL DRUM ☐ h. SILO ☐ l. CYLINDER ☐ p. TANK WAGON

E PRESSURE ☒ a. AMBIENT ☐ b. ABOVE AMBIENT ☐ c. BELOW AMBIENT

E TEMPERATURE ☒ a. AMBIENT ☐ b. ABOVE AMBIENT ☐ c. BELOW AMBIENT ☐ d. CRYOGENIC

VT	HAZARDOUS COMPONENT (For mixture or waste only)	EHS	RS 246b	CAS #
226	227	☐ Yes 228	☐ Yes	
230	231	☐ Yes 232	☐ Yes	
234	235	☐ Yes 236	☐ Yes	
238	239	☐ Yes 240	☐ Yes	
242	243	☐ Yes 244	☐ Yes	

dous components are present at greater than 1% by weight if non-carcinogenic, or 0.1% by weight if carcinogenic, attach additional sheets of paper capturing the required information.

AL LOCALLY COLLECTED INFORMATION

Please Sign Here
porting Chemicals subject to EPCRA reporting thresholds must sign each Chemical Description page for each EPCRA reported chemical.)

OFFICIAL USE ONLY DATE RECEIVED REVIEWED BY

I. FACILITY INFORMATION

BUSINESS NAME (Same as FACILITY NAME or DBA – Doing Business As)
Fuji Hunt Photographic Chemicals

CHEMICAL LOCATION
4820 Carmenita Rd. #B Norwalk, CA 90650

201 CHEMICAL LOCATION CONFIDENTIAL (EPCRA) ☐ YES ☒ NO

FACILITY ID # F A 0 0 3 1 5 6 5

MAP# (optional) 203 GRID# (optional)

II. CHEMICAL INFORMATION

CHEMICAL NAME
90585 PRESSMAX 871W COATING 55G

205 TRADE SECRET ☐ Yes ☒ No
If Subject to EPCRA, refer to instructions

OMMON NAME

207 EHS* ☐ Yes ☒ No 208 RS* ☐ Yes ☐ No

AS# mixture

209 *If EHS or RS is "Yes", all amounts below must be in

RE CODE HAZARD CLASSES (Complete if required by CUPA)

ZARDOUS MATERIAL
PE (Check one item only) ☐ a. PURE ☒ b. MIXTURE ☐ c. WASTE

211 RADIOACTIVE ☐ Yes ☐ No 212 CURIES

YSICAL STATE
eck one item only) ☐ a. SOLID ☒ b. LIQUID ☐ c. GAS

214 LARGEST CONTAINER

D HAZARD CATEGORIES
eck all that apply) ☐ a. FIRE ☐ b. REACTIVE ☐ c. PRESSURE RELEASE ☒ d. ACUTE HEALTH ☐ e. CHRONIC HEALTH

ERAGE DAILY AMOUNT 217	MAXIMUM DAILY AMOUNT 218	ANNUAL WASTE AMOUNT 219	STATE WASTE CODE
50	10100	0	NA

TS*
ck one item only) ☐ a. GALLONS ☐ b. CUBIC FEET ☒ c. POUNDS ☐ d. TONS
*If EHS, amount must be in pounds

221 DAYS ON SITE: 365

RAGE
TAINER ☐ a. ABOVE GROUND TANK ☒ e. PLASTIC/NONMETALLIC DRUM ☐ i. FIBER DRUM ☐ m. GLASS BOTTLE ☐ q. RAIL CAR
☐ b. UNDERGROUND TANK ☒ f. CAN ☐ j. BAG ☒ n. PLASTIC BOTTLE ☐ r. OTHER
☐ c. TANK INSIDE BUILDING ☐ g. CARBOY ☐ k. BOX ☒ o. TOTE BIN
☐ d. STEEL DRUM ☐ h. SILO ☐ l. CYLINDER ☐ p. TANK WAGON

AGE PRESSURE ☒ a. AMBIENT ☐ b. ABOVE AMBIENT ☐ c. BELOW AMBIENT

AGE TEMPERATURE ☒ a. AMBIENT ☐ b. ABOVE AMBIENT ☐ c. BELOW AMBIENT ☐ d. CRYOGENIC

%WT	HAZARDOUS COMPONENT (For mixture or waste only)	EHS	RS 246b	CAS #
226	227	☐ Yes 228	☐ Yes	
230	231	☐ Yes 232	☐ Yes	
234	235	☐ Yes 236	☐ Yes	
238	239	☐ Yes 240	☐ Yes	
242	243	☐ Yes 244	☐ Yes	

zardous components are present at greater than 1% by weight if non-carcinogenic, or 0.1% by weight if carcinogenic, attach additional sheets of paper capturing the required information

ONAL LOCALLY COLLECTED INFORMATION

A, Please Sign Here
s reporting Chemicals subject to EPCRA reporting thresholds must sign each Chemical Description page for each EPCRA reported chemical.)

OFFICIAL USE ONLY DATE RECEIVED REVIEWED BY

BN	STA	OTHER	DISTRICT

☒ ADD ☐ DELETE ☐ REVISE REPORTING YEAR 2005

I. FACILITY INFORMATION

BUSINESS NAME (Same as FACILITY NAME or DBA - Doing Business As)
Fuji Hunt Photographic Chemicals

CHEMICAL LOCATION 201
14820 Carmenita Rd. #B Norwalk, CA 90650

CHEMICAL LOCATION CONFIDENTIAL (EPCRA) ☐ YES ☒ NO

FACILITY ID # F A 0 0 3 1 5 6 5 1

MAP# (optional) 203

GRID# (optional)

II. CHEMICAL INFORMATION

CHEMICAL NAME 205
890537 PRESSMAX 803 W COATING 30G

TRADE SECRET ☐ Yes ☒ No
If Subject to EPCRA, refer to instructions

COMMON NAME 207

EHS* ☐ Yes ☒ No 208 RS* ☐ Yes ☐ N

CAS# mixture 209

*If EHS or RS is "Yes", all amounts below must be

FIRE CODE HAZARD CLASSES (Complete if required by CLFA)

HAZARDOUS MATERIAL TYPE (Check one item only) ☐ a. PURE ☒ b. MIXTURE ☐ c. WASTE 211

RADIOACTIVE ☐ Yes ☐ No 212 CURIES

PHYSICAL STATE (Check one item only) ☐ a. SOLID ☒ b. LIQUID ☐ c. GAS 214

LARGEST CONTAINER

ED HAZARD CATEGORIES (Check all that apply) ☐ a. FIRE ☐ b. REACTIVE ☐ c. PRESSURE RELEASE ☒ d. ACUTE HEALTH ☐ e. CHRONIC HEALTH

AVERAGE DAILY AMOUNT 217	MAXIMUM DAILY AMOUNT 218	ANNUAL WASTE AMOUNT 219	STATE WASTE COD
120	2240	0	NA

UNITS* (Check one item only) ☐ a. GALLONS ☐ b. CUBIC FEET ☒ c. POUNDS ☐ d. TONS 221
* If EHS, amount must be in pounds

DAYS ON SITE: 365

STORAGE CONTAINER
☐ a. ABOVE GROUND TANK ☒ e. PLASTIC/NONMETALLIC DRUM ☐ i. FIBER DRUM ☐ m. GLASS BOTTLE ☐ q. RAIL CAR
☐ b. UNDERGROUND TANK ☒ f. CAN ☐ j. BAG ☒ n. PLASTIC BOTTLE ☐ r. OTHER
☐ c. TANK INSIDE BUILDING ☐ g. CARBOY ☐ k. BOX ☒ o. TOTE BIN
☐ d. STEEL DRUM ☐ h. SILO ☐ l. CYLINDER ☐ p. TANK WAGON

STORAGE PRESSURE ☒ a. AMBIENT ☐ b. ABOVE AMBIENT ☐ c. BELOW AMBIENT

STORAGE TEMPERATURE ☒ a. AMBIENT ☐ b. ABOVE AMBIENT ☐ c. BELOW AMBIENT ☐ d. CRYOGENIC

%WT	HAZARDOUS COMPONENT (For mixture or waste only)	EHS	RS 240	CAS
226	227	☐ Yes 228	☐ Yes	
230	231	☐ Yes 232	☐ Yes	
234	235	☐ Yes 236	☐ Yes	
238	239	☐ Yes 240	☐ Yes	
242	243	☐ Yes 244	☐ Yes	

Hazardous components are present at greater than 1% by weight if non-carcinogenic, or 0.1% by weight if carcinogenic, attach additional sheets of paper capturing the required informat

TIONAL LOCALLY COLLECTED INFORMATION

COMPLETED

A. Please Sign Here
s reporting Chemicals subject to EPCRA reporting thresholds must sign each Chemical Description page for each EPCRA reported chemical.)

OFFICIAL USE ONLY DATE RECEIVED REVIEWED BY

HAZARDOUS MATERIALS INVENTORY – CHEMICAL DESCRIPTION

(one page per material per building or area)

☒ ADD ☐ DELETE ☐ REVISE REPORTING YEAR 2005 200 Page of

I. FACILITY INFORMATION

NESS NAME (Same as FACILITY NAME or DBA – Doing Business As)

Hunt Photographic Chemicals

ICAL LOCATION 201 CHEMICAL LOCATION CONFIDENTIAL (EPCRA) ☐ YES ☒ NO

Carmenita Rd. #B Norwalk, CA 90650

ITY ID # F A 0 0 3 1 5 6 5 MAP# (optional) 203 GRID# (optional)

II. CHEMICAL INFORMATION

ICAL NAME 205 TRADE SECRET ☐ Yes ☒ No

If Submitted to EPCRA, refer to instructions

535 PRESSMAX 803 W COATING 55G

ON NAME 207 EHS* ☐ Yes ☒ No 208 RS* ☐ Yes ☐ No

mixture 209 *If EHS or RS is "Yes", all amounts below must be in lbs.

CODE HAZARD CLASSES (Complete if required by OSPA)

DOUS MATERIAL (Check one item only) ☐ a. PURE ☒ b. MIXTURE ☐ c. WASTE 211 RADIOACTIVE ☐ Yes ☐ No 212 CURIES

AL STATE (one item only) ☐ a. SOLID ☒ b. LIQUID ☐ c. GAS 214 LARGEST CONTAINER

ZARD CATEGORIES (all that apply) ☐ a. FIRE ☐ b. REACTIVE ☐ c. PRESSURE RELEASE ☒ d. ACUTE HEALTH ☐ e. CHRONIC HEALTH

GE DAILY AMOUNT 217	MAXIMUM DAILY AMOUNT 218	ANNUAL WASTE AMOUNT 219	STATE WASTE CODE
	15150	0	NA

221 DAYS ON SITE: 365

ne item only) ☐ a. GALLONS ☐ b. CUBIC FEET ☒ c. POUNDS ☐ d. TONS * If EHS, amount must be in pounds

NER ☐ a. ABOVE GROUND TANK ☒ e. PLASTIC/NONMETALLIC DRUM ☐ i. FIBER DRUM ☐ m. GLASS BOTTLE ☐ q. RAIL CAR
☐ b. UNDERGROUND TANK ☒ f. CAN ☐ j. BAG ☒ n. PLASTIC BOTTLE ☐ r. OTHER
☐ c. TANK INSIDE BUILDING ☐ g. CARBOY ☐ k. BOX ☒ o. TOTE BIN
☐ d. STEEL DRUM ☐ h. SILO ☐ l. CYLINDER ☐ p. TANK WAGON

PRESSURE ☒ a. AMBIENT ☐ b. ABOVE AMBIENT ☐ c. BELOW AMBIENT

TEMPERATURE ☒ a. AMBIENT ☐ b. ABOVE AMBIENT ☐ c. BELOW AMBIENT ☐ d. CRYOGENIC

VT	HAZARDOUS COMPONENT (For mixture or waste only)	EHS	RS 246b	CAS #
226	227	☐ Yes 228	☐ Yes	
230	231	☐ Yes 232	☐ Yes	
234	235	☐ Yes 236	☐ Yes	
238	239	☐ Yes 240	☐ Yes	
242	243	☐ Yes 244	☐ Yes	

ous components are present at greater than 1% by weight if non-carcinogenic, or 0.1% by weight if carcinogenic, attach additional sheets of paper capturing the required information.

AL LOCALLY COLLECTED INFORMATION

COMPLETED

Please Sign Here

porting Chemicals subject to EPCRA reporting thresholds must sign each Chemical Description page for each EPCRA reported chemical.)

OFFICIAL USE ONLY DATE RECEIVED REVIEWED BY

☒ ADD ☐ DELETE ☐ REVISE REPORTING YEAR 2005 200 Page of

I. FACILITY INFORMATION

BUSINESS NAME (Same as FACILITY NAME or DBA – Doing Business As)
Fuji Hunt Photographic Chemicals

CHEMICAL LOCATION 201
14820 Carmenita Rd. #B Norwalk, CA 90650

CHEMICAL LOCATION CONFIDENTIAL (EPCRA) ☐ YES ☒ NO

FACILITY ID # F A 0 0 3 1 5 6 5 | MAP# (optional) 203 | GRID# (optional)

II. CHEMICAL INFORMATION

CHEMICAL NAME 205
890533 PRESSMAX 803 XD COATING 55G

TRADE SECRET ☐ Yes ☒ No
If Subject to EPCRA, refer to instructions

COMMON NAME 207
mixture

EHS* ☐ Yes ☒ No 208 | RS* ☐ Yes ☐ No

CAS# 209
*If EHS or RS is "Yes", all amounts below must be in lbs

FIRE CODE HAZARD CLASSES (Complete if required by CUPA)

HAZARDOUS MATERIAL TYPE (Check one item only) ☐ a. PURE ☒ b. MIXTURE ☐ c. WASTE 211

RADIOACTIVE ☐ Yes ☐ No 212 CURIES

PHYSICAL STATE (Check one item only) ☐ a. SOLID ☒ b. LIQUID ☐ c. GAS 214

LARGEST CONTAINER

MIXED HAZARD CATEGORIES (Check all that apply) ☐ a. FIRE ☐ b. REACTIVE ☐ c. PRESSURE RELEASE ☒ d. ACUTE HEALTH ☐ e. CHRONIC HEALTH

AVERAGE DAILY AMOUNT 217	MAXIMUM DAILY AMOUNT 218	ANNUAL WASTE AMOUNT 219	STATE WASTE CODE
515	3030	0	NA

UNITS* (Check one item only) ☐ a. GALLONS ☐ b. CUBIC FEET ☒ c. POUNDS ☐ d. TONS 221
* If EHS, amount must be in pounds

DAYS ON SITE: 365

STORAGE CONTAINER
☐ a. ABOVE GROUND TANK ☒ e. PLASTIC/NONMETALLIC DRUM ☐ i. FIBER DRUM ☐ m. GLASS BOTTLE ☐ q. RAIL CAR
☐ b. UNDERGROUND TANK ☒ f. CAN ☐ j. BAG ☒ n. PLASTIC BOTTLE ☐ r. OTHER
☐ c. TANK INSIDE BUILDING ☐ g. CARBOY ☐ k. BOX ☒ o. TOTE BIN
☐ d. STEEL DRUM ☐ h. SILO ☐ l. CYLINDER ☐ p. TANK WAGON

STORAGE PRESSURE ☒ a. AMBIENT ☐ b. ABOVE AMBIENT ☐ c. BELOW AMBIENT

STORAGE TEMPERATURE ☒ a. AMBIENT ☐ b. ABOVE AMBIENT ☐ c. BELOW AMBIENT ☐ d. CRYOGENIC

%WT	HAZARDOUS COMPONENT (For mixture or waste only)	EHS	RS 240	CAS #
226	227	☐ Yes 228	☐ Yes	
230	231	☐ Yes 232	☐ Yes	
234	235	☐ Yes 236	☐ Yes	
238	239	☐ Yes 240	☐ Yes	
242	243	☐ Yes 244	☐ Yes	

Hazardous components are present at greater than 1% by weight if non-carcinogenic, or 0.1% by weight if carcinogenic, attach additional sheets of paper capturing the required information.

SUPERSEDED

TIONAL LOCALLY COLLECTED INFORMATION

A, Please Sign Here
ies reporting Chemicals subject to EPCRA reporting thresholds must sign each Chemical Description page for each EPCRA reported chemical.)

OFFICIAL USE ONLY DATE RECEIVED REVIEWED BY

BN	STA	OTHER	DISTRICT	CUPA	PA

UNIFIED PROGRAM – CHEMICAL DESCRIPTION (LACoCUPA Form 2731)

HAZARDOUS MATERIALS INVENTORY – CHEMICAL DESCRIPTION

(one page per material per building or area)

☒ ADD ☐ DELETE ☐ REVISE REPORTING YEAR 2005 | 200 | Page of

I. FACILITY INFORMATION

BUSINESS NAME (Same as FACILITY NAME or DBA – Doing Business As)

Fuji Hunt Photographic Chemicals

CHEMICAL LOCATION | 201 | CHEMICAL LOCATION CONFIDENTIAL (EPCRA) ☐ YES ☒ NO

4820 Carmenita Rd. #B Norwalk, CA 90650

FACILITY ID # F A 0 0 3 1 5 6 5 | MAP# (optional) 202 | GRID# (optional) 203

II. CHEMICAL INFORMATION

CHEMICAL NAME 205

90517 PRESSMAX 82GP XR COATING 55G

TRADE SECRET ☐ Yes ☒ No (If subject to EPCRA, refer to instructions)

COMMON NAME 207 | EHS* ☐ Yes ☒ No 208 | RS* ☐ Yes ☐ No

AS# mixture 209 | *If EHS or RS is "Yes", all amounts below must be in lbs.

RE CODE HAZARD CLASSES (Complete if required by CUPA)

AZARDOUS MATERIAL PE (Check one item only) ☐ a. PURE ☒ b. MIXTURE ☐ c. WASTE 211 | RADIOACTIVE ☐ Yes ☐ No 212 | CURIES

YSICAL STATE eck one item only) ☐ a. SOLID ☒ b. LIQUID ☐ c. GAS 214 | LARGEST CONTAINER

O HAZARD CATEGORIES eck all that apply) ☐ a. FIRE ☐ b. REACTIVE ☐ c. PRESSURE RELEASE ☒ d. ACUTE HEALTH ☐ e. CHRONIC HEALTH

ERAGE DAILY AMOUNT 217	MAXIMUM DAILY AMOUNT 218	ANNUAL WASTE AMOUNT 219	STATE WASTE CODE
525	5050	0	NA

TH* (ck one item only) ☐ a. GALLONS ☐ b. CUBIC FEET ☒ c. POUNDS ☐ d. TONS * If EHS, amount must be in pounds 221 | DAYS ON SITE: 365

RAGE NTAINER ☐ a. ABOVE GROUND TANK ☒ e. PLASTIC/NONMETALLIC DRUM ☐ i. FIBER DRUM ☐ m. GLASS BOTTLE ☐ q. RAIL CAR ☐ b. UNDERGROUND TANK ☒ f. CAN ☐ j. BAG ☒ n. PLASTIC BOTTLE ☐ r. OTHER ☐ c. TANK INSIDE BUILDING ☐ g. CARBOY ☐ k. BOX ☒ o. TOTE BIN ☐ d. STEEL DRUM ☐ h. SILO ☐ l. CYLINDER ☐ p. TANK WAGON

LAGE PRESSURE ☒ a. AMBIENT ☐ b. ABOVE AMBIENT ☐ c. BELOW AMBIENT

RAGE TEMPERATURE ☒ a. AMBIENT ☐ b. ABOVE AMBIENT ☐ c. BELOW AMBIENT ☐ d. CRYOGENIC

%WT	HAZARDOUS COMPONENT (For mixture or waste only)	EHS	RS 240b	CAS #
226	227	☐ Yes 228	☐ Yes 229	
230	231	☐ Yes 232	☐ Yes 233	
234	235	☐ Yes 236	☐ Yes 237	
238	239	☐ Yes 240	☐ Yes 241	
242	243	☐ Yes 244	☐ Yes 245	

Hazardous components are present at greater than 1% by weight if non-carcinogenic, or 0.1% by weight if carcinogenic, attach additional sheets of paper capturing the required information.

TIONAL LOCALLY COLLECTED INFORMATION

COMPLETED

RA, Please Sign Here

(All reporting Chemicals subject to EPCRA reporting thresholds must sign each Chemical Description page for each EPCRA reported chemical.)

OFFICIAL USE ONLY	DATE RECEIVED	REVIEWED BY

HAZARDOUS MATERIALS INVENTORY – CHEMICAL DESCRIPTION (LACoCUPA Form 273)

one page per material per building

☒ ADD ☐ DELETE ☐ REVISE REPORTING YEAR 2005 200 Page of

I. FACILITY INFORMATION

BUSINESS NAME (Same as FACILITY NAME or DBA Doing Business As)
Fuji Hunt Photographic Chemicals

CHEMICAL LOCATION 201
14820 Carmenita Rd. #B Norwalk, CA 90650

CHEMICAL LOCATION CONFIDENTIAL (EPCRA) ☐ YES ☒ NO

FACILITY ID # F A 0 0 3 1 5 6 5 1

MAP# (optional) 203

GRID# (optional)

II. CHEMICAL INFORMATION

CHEMICAL NAME 205
890180 PRESSMAX 80AG COATING 55G

TRADE SECRET ☐ Yes ☒ No
If Subject to EPCRA, refer to instructions

COMMON NAME 207

EHS* ☐ Yes ☒ No 208 RS* ☐ Yes ☐ No

CAS# mixture 209

*If EHS or RS is "Yes", all amounts below must be in lbs

FIRE CODE HAZARD CLASSES (Complete if required by CUPA)

HAZARDOUS MATERIAL TYPE (Check one item only) ☐ a. PURE ☒ b. MIXTURE ☐ c. WASTE 211

RADIOACTIVE ☐ Yes ☐ No 212 CURIES

PHYSICAL STATE (Check one item only) ☐ a. SOLID ☒ b. LIQUID ☐ c. GAS 214

LARGEST CONTAINER

FED HAZARD CATEGORIES (Check all that apply) ☐ a. FIRE ☐ b. REACTIVE ☐ c. PRESSURE RELEASE ☒ d. ACUTE HEALTH ☐ e. CHRONIC HEALTH

AVERAGE DAILY AMOUNT 217	MAXIMUM DAILY AMOUNT 218	ANNUAL WASTE AMOUNT 219	STATE WASTE CODE
2525	5050	0	NA

UNITS* (Check one item only) ☐ a. GALLONS ☐ b. CUBIC FEET ☒ c. POUNDS ☐ d. TONS 221
* If EHS, amount must be in pounds

DAYS ON SITE 365

STORAGE CONTAINER
☐ a. ABOVE GROUND TANK ☒ e. PLASTIC/NONMETALLIC DRUM ☐ i. FIBER DRUM ☐ m. GLASS BOTTLE ☐ q. RAIL CAR
☐ b. UNDERGROUND TANK ☒ f. CAN ☐ j. BAG ☒ n. PLASTIC BOTTLE ☐ r. OTHER
☐ c. TANK INSIDE BUILDING ☐ g. CARBOY ☐ k. BOX ☒ o. TOTE BIN
☐ d. STEEL DRUM ☐ h. SILO ☐ l. CYLINDER ☐ p. TANK WAGON

STORAGE PRESSURE ☒ a. AMBIENT ☐ b. ABOVE AMBIENT ☐ c. BELOW AMBIENT

STORAGE TEMPERATURE ☒ a. AMBIENT ☐ b. ABOVE AMBIENT ☐ c. BELOW AMBIENT ☐ d. CRYOGENIC

%WT	HAZARDOUS COMPONENT (For mixture or waste only)	EHS	RS 240b	CAS #
226	227	☐ Yes 228	☐ Yes	
230	231	☐ Yes 232	☐ Yes	
234	235	☐ Yes 236	☐ Yes	
238	239	☐ Yes 240	☐ Yes	
242	243	☐ Yes 244	☐ Yes	

re hazardous components are present at greater than 1% by weight if non-carcinogenic, or 0.1% by weight if carcinogenic, attach additional sheets of paper capturing the required information.

DITIONAL LOCALLY COLLECTED INFORMATION

COMPLETED

CRA, Please Sign Here
ities reporting Chemicals subject to EPCRA reporting thresholds must sign each Chemical Description page for each EPCRA reported chemical.)

OFFICIAL USE ONLY DATE RECEIVED REVIEWED BY

BN	STA	OTHER	DISTRICT

HAZARDOUS MATERIALS INVENTORY – CHEMICAL DESCRIPTION (EACCUPA FORM 2)

☒ ADD ☐ DELETE ☐ REVISE REPORTING YEAR 2005 200 Page of

I. FACILITY INFORMATION

BUSINESS NAME (Same as FACILITY NAME or DBA – Doing Business As)
Fuji Hunt Photographic Chemicals

CHEMICAL LOCATION 201
14820 Carmenita Rd. #B Norwalk, CA 90650

CHEMICAL LOCATION CONFIDENTIAL (EPCRA) ☐ YES ☒ NO

FACILITY ID # F A 0 0 3 1 5 6 5

MAP# (optional) 202

GRID# (optional)

II. CHEMICAL INFORMATION

CHEMICAL NAME 205
890515 PRESSMAX 803FD COATING 55G

TRADE SECRET ☐ Yes ☒ No
If Subject to EPCRA, refer to instructions

COMMON NAME 207

EHS* ☐ Yes ☒ No 208 RS* ☐ Yes ☐ No

CAS# mixture 209

*If EHS or RS is "Yes", all amounts below must be in

FIRE CODE HAZARD CLASSES (Complete if required by CUPA)

HAZARDOUS MATERIAL TYPE (Check one item only) ☐ a. PURE ☒ b. MIXTURE ☐ c. WASTE 211

RADIOACTIVE ☐ Yes ☐ No 212 CURIES

PHYSICAL STATE (Check one item only) ☐ a. SOLID ☒ b. LIQUID ☐ c. GAS 214

LARGEST CONTAINER

FED HAZARD CATEGORIES (Check all that apply) ☐ a. FIRE ☐ b. REACTIVE ☐ c. PRESSURE RELEASE ☒ d. ACUTE HEALTH ☐ e. CHRONIC HEALTH

AVERAGE DAILY AMOUNT 217	MAXIMUM DAILY AMOUNT 218	ANNUAL WASTE AMOUNT 219	STATE WASTE CODE
3030	6060	0	NA

UNITS* (Check one item only) ☐ a. GALLONS ☐ b. CUBIC FEET ☒ c. POUNDS ☐ d. TONS 221
*If EHS, amount must be in pounds

DAYS ON SITE: 365

STORAGE CONTAINER
☐ a. ABOVE GROUND TANK ☒ e. PLASTIC/NONMETALLIC DRUM ☐ i. FIBER DRUM ☐ m. GLASS BOTTLE ☐ q. RAIL CAR
☐ b. UNDERGROUND TANK ☒ f. CAN ☐ j. BAG ☒ n. PLASTIC BOTTLE ☐ r. OTHER
☐ c. TANK INSIDE BUILDING ☐ g. CARBOY ☐ k. BOX ☒ o. TOTE BIN
☐ d. STEEL DRUM ☐ h. SILO ☐ l. CYLINDER ☐ p. TANK WAGON

STORAGE PRESSURE ☒ a. AMBIENT ☐ b. ABOVE AMBIENT ☐ c. BELOW AMBIENT

STORAGE TEMPERATURE ☒ a. AMBIENT ☐ b. ABOVE AMBIENT ☐ c. BELOW AMBIENT ☐ d. CRYOGENIC

%WT	HAZARDOUS COMPONENT (For mixture or waste only)	EHS	RS 240b	CAS #
226	227	☐ Yes 228	☐ Yes	
230	231	☐ Yes 232	☐ Yes	
234	235	☐ Yes 236	☐ Yes	
238	239	☐ Yes 240	☐ Yes	
242	243	☐ Yes 244	☐ Yes	

Hazardous components are present at greater than 1% by weight if non-carcinogenic, or 0.1% by weight if carcinogenic, attach additional sheets of paper capturing the required information.

TIONAL LOCALLY COLLECTED INFORMATION

COMPLETE

RA. Please Sign Here
ers reporting Chemicals subject to EPCRA reporting thresholds must sign each Chemical Description page for each EPCRA reported chemical.)

OFFICIAL USE ONLY

DATE RECEIVED

REVIEWED BY

BN	STA	OTHER	DISTRICT	CUPA

HAZARDOUS MATERIALS INVENTORY – CHEMICAL DESCRIPTION (LACoCUPA Form 273)

(one page per material per building)

☒ ADD ☐ DELETE ☐ REVISE REPORTING YEAR 2005 200 Page of

I. FACILITY INFORMATION

BUSINESS NAME (Same as FACILITY NAME or DBA – Doing Business As)
Fuji Hunt Photographic Chemicals

CHEMICAL LOCATION 201
14820 Carmenita Rd #B Norwalk, CA 90650

CHEMICAL LOCATION CONFIDENTIAL (EPCRA) ☐ YES ☒ NO

FACILITY ID # F A 0 0 3 1 5 6 5

MAP# (optional) 203

GRID# (optional)

II. CHEMICAL INFORMATION

CHEMICAL NAME 205
890514 PRESSMAX 803FD COATING 30G

TRADE SECRET ☐ Yes ☒ No
If Subject to EPCRA, refer to instructions

COMMON NAME 207
CAS# mixture

EHS* ☐ Yes ☒ No 209 RS* ☐ Yes ☐ No

FIRE CODE HAZARD CLASSES (Complete if required by CUPA) 210

*If EHS or RS is "Yes", all amounts below must be in lbs.

HAZARDOUS MATERIAL TYPE (Check one item only) ☐ a. PURE ☒ b. MIXTURE ☐ c. WASTE 211

RADIOACTIVE ☐ Yes ☐ No 212 CURIES

PHYSICAL STATE (Check one item only) ☐ a. SOLID ☒ b. LIQUID ☐ c. GAS 214

LARGEST CONTAINER

FED HAZARD CATEGORIES (Check all that apply) ☐ a. FIRE ☐ b. REACTIVE ☐ c. PRESSURE RELEASE ☒ d. ACUTE HEALTH ☐ e. CHRONIC HEALTH

AVERAGE DAILY AMOUNT 217	MAXIMUM DAILY AMOUNT 218	ANNUAL WASTE AMOUNT 219	STATE WASTE CODE
1120	22240	0	NA

UNITS* (Check one item only) ☐ a. GALLONS ☐ b. CUBIC FEET ☒ c. POUNDS ☐ d. TONS 221
* If EHS, amount must be in pounds

DAYS ON SITE: 365

STORAGES/CONTAINER
☐ a. ABOVE GROUND TANK ☒ e. PLASTIC/NONMETALLIC DRUM ☐ i. FIBER DRUM ☐ m. GLASS BOTTLE ☐ q. RAIL CAR
☐ b. UNDERGROUND TANK ☒ f. CAN ☐ j. BAG ☒ n. PLASTIC BOTTLE ☐ r. OTHER
☐ c. TANK INSIDE BUILDING ☐ g. CARBOY ☐ k. BOX ☒ o. TOTE BIN
☐ d. STEEL DRUM ☐ h. SILO ☐ l. CYLINDER ☐ p. TANK WAGON

STORAGE PRESSURE ☒ a. AMBIENT ☐ b. ABOVE AMBIENT ☐ c. BELOW AMBIENT

STORAGE TEMPERATURE ☒ a. AMBIENT ☐ b. ABOVE AMBIENT ☐ c. BELOW AMBIENT ☐ d. CRYOGENIC

%WT	HAZARDOUS COMPONENT (For mixture or waste only)	EHS	RS 246b	CAS #
226		227 ☐ Yes 228	☐ Yes	
230		231 ☐ Yes 232	☐ Yes	
234		235 ☐ Yes 236	☐ Yes	
238		239 ☐ Yes 240	☐ Yes	
242		243 ☐ Yes 244	☐ Yes	

Hazardous components are present at greater than 1% by weight if non-carcinogenic, or 0.1% by weight if carcinogenic, attach additional sheets of paper capturing the required information.

ADDITIONAL LOCALLY COLLECTED INFORMATION

Please Sign Here
(Reporting Chemicals subject to EPCRA reporting thresholds must sign each Chemical Description page for each EPCRA reported chemical.)

OFFICIAL USE ONLY

DATE RECEIVED

REVIEWED BY

	BN	STA	OTHER	DISTRICT	CUPA

UNIFIED PROGRAM (UP) FORM
HAZARDOUS MATERIALS INVENTORY – CHEMICAL DESCRIPTION (LACoCUPA Form 2731)

(one page per material per building or area)

206 Page of

☒ ADD ☐ DELETE ☐ REVISE REPORTING YEAR 2005

I. FACILITY INFORMATION

BUSINESS NAME (Same as FACILITY NAME or DBA – Doing Business As) 201

Fuji Hunt Photographic Chemicals

CHEMICAL LOCATION 202 CHEMICAL LOCATION CONFIDENTIAL (EPCRA) ☐ YES ☒ NO

4820 Carmenita Rd. #B Norwalk, CA 90650

FACILITY ID # F A 0 0 3 1 5 6 5 MAP# (optional) 203 GRID# (optional) 204

II. CHEMICAL INFORMATION

CHEMICAL NAME 205 TRADE SECRET ☐ Yes ☒ No 206

If Subject to EBCRA, refer to instructions

890510 PRESSMAX 1101 ONE STEP AFS 55G 207 EHS* ☐ Yes ☒ No 208 RS* ☐ Yes ☐ No 209

COMMON NAME 209 *If EHS or RS is "Yes", all amounts below must be in lbs.

CAS# mixture

FIRE CODE HAZARD CLASSES (Complete if required by CUPA)

HAZARDOUS MATERIAL TYPE (Check one item only) 211 ☐ a. PURE ☒ b. MIXTURE ☐ c. WASTE

RADIOACTIVE ☐ Yes ☐ No 212 CURIES

PHYSICAL STATE (Check one item only) 214 ☐ a. SOLID ☒ b. LIQUID ☐ c. GAS

LARGEST CONTAINER

2ND HAZARD CATEGORIES (Check all that apply) ☐ a. FIRE ☐ b. REACTIVE ☐ c. PRESSURE RELEASE ☒ d. ACUTE HEALTH ☐ e. CHRONIC HEALTH

AVERAGE DAILY AMOUNT 217	MAXIMUM DAILY AMOUNT 218	ANNUAL WASTE AMOUNT 219	STATE WASTE CODE
430	6860	0	NA

UNITS* (Check one item only) ☐ a. GALLONS ☐ b. CUBIC FEET ☒ c. POUNDS ☐ d. TONS 221 DAYS ON SITE: 365

* If EHS, amount must be in pounds

STORAGE CONTAINER ☐ a. ABOVE GROUND TANK ☐ b. UNDERGROUND TANK ☐ c. TANK INSIDE BUILDING ☐ d. STEEL DRUM ☒ e. PLASTIC/NONMETALLIC DRUM ☒ f. CAN ☐ g. CARBOY ☐ h. SILO ☐ i. FIBER DRUM ☐ j. BAG ☐ k. BOX ☐ l. CYLINDER ☐ m. GLASS BOTTLE ☒ n. PLASTIC BOTTLE ☒ o. TOTE BIN ☐ p. TANK WAGON ☐ q. RAIL CAR ☐ r. OTHER

STORAGE PRESSURE ☒ a. AMBIENT ☐ b. ABOVE AMBIENT ☐ c. BELOW AMBIENT

STORAGE TEMPERATURE ☒ a. AMBIENT ☐ b. ABOVE AMBIENT ☐ c. BELOW AMBIENT ☐ d. CRYOGENIC

%WT	HAZARDOUS COMPONENT (For mixture or waste only)	EHS	RS 240	CAS #
226	227	☐ Yes 228	☐ Yes	
230	231	☐ Yes 232	☐ Yes	
234	235	☐ Yes 236	☐ Yes	
238	239	☐ Yes 240	☐ Yes	
242	243	☐ Yes 244	☐ Yes	

If hazardous components are present at greater than 1% by weight if non-carcinogenic, or 0.1% by weight if carcinogenic, attach additional sheets of paper capturing the required information.

ADDITIONAL LOCALLY COLLECTED INFORMATION

COMPLETED

EPCRA, Please Sign Here

(Facilities reporting Chemicals subject to EPCRA reporting thresholds must sign each Chemical Description page for each EPCRA reported chemical.)

OFFICIAL USE ONLY DATE RECEIVED REVIEWED BY

UNIFIED PROGRAM (UP) FORM
HAZARDOUS MATERIALS INVENTORY – CHEMICAL DESCRIPTION (LACoCUPA Form 2731)

(one page per material per building or area)

200 | Page of

☒ ADD ☐ DELETE ☐ REVISE REPORTING YEAR 2005

I. FACILITY INFORMATION

BUSINESS NAME (Same as FACILITY NAME or DBA – Doing Business As)

Fuji Hunt Photographic Chemicals

201 CHEMICAL LOCATION

4820 Carmenita Rd. #B Norwalk, CA 90650

CHEMICAL LOCATION CONFIDENTIAL (EPCRA) ☐ YES ☒ NO

FACILITY ID # F A 0 0 3 1 5 6 5

203 MAP# (optional)

204 GRID# (optional)

II. CHEMICAL INFORMATION

205 CHEMICAL NAME

90508 PRESSMAX 290-A FNTN CONC 55G

206 TRADE SECRET ☐ Yes ☒ No

If Subject to EPCRA, refer to instructions

207 COMMON NAME

EHS* ☐ Yes ☒ No 208 RS* ☐ Yes ☐ No 209

208 CAS# mixture

*If EHS or RS is "Yes", all amounts below must be in lbs.

210 FIRE CODE HAZARD CLASSES (Complete if required by CUPA)

211 HAZARDOUS MATERIAL TYPE (Check one item only) ☐ a. PURE ☒ b. MIXTURE ☐ c. WASTE

212 RADIOACTIVE ☐ Yes ☐ No

213 CURIES

214 PHYSICAL STATE (Check one item only) ☐ a. SOLID ☒ b. LIQUID ☐ c. GAS

215 LARGEST CONTAINER

216 FIRE HAZARD CATEGORIES (Check all that apply) ☐ a. FIRE ☐ b. REACTIVE ☐ c. PRESSURE RELEASE ☒ d. ACUTE HEALTH ☐ e. CHRONIC HEALTH

217 AVERAGE DAILY AMOUNT: 030

218 MAXIMUM DAILY AMOUNT: 6060

219 ANNUAL WASTE AMOUNT: 0

220 STATE WASTE CODE: NA

221 UNITS* (Check one item only) ☐ a. GALLONS ☐ b. CUBIC FEET ☒ c. POUNDS ☐ d. TONS

* If EHS, amount must be in pounds

221 DAYS ON SITE: 365

222 AVERAGE CONTAINER: ☐ a. ABOVE GROUND TANK ☒ e. PLASTIC/NONMETALLIC DRUM ☐ i. FIBER DRUM ☐ m. GLASS BOTTLE ☐ q. RAIL CAR
☐ b. UNDERGROUND TANK ☒ f. CAN ☐ j. BAG ☒ n. PLASTIC BOTTLE ☐ r. OTHER
☐ c. TANK INSIDE BUILDING ☐ g. CARBOY ☐ k. BOX ☒ o. TOTE BIN
☐ d. STEEL DRUM ☐ h. SILO ☐ l. CYLINDER ☐ p. TANK WAGON

223 AVERAGE PRESSURE: ☒ a. AMBIENT ☐ b. ABOVE AMBIENT ☐ c. BELOW AMBIENT

224 AVERAGE TEMPERATURE: ☒ a. AMBIENT ☐ b. ABOVE AMBIENT ☐ c. BELOW AMBIENT ☐ d. CRYOGENIC

%WT	HAZARDOUS COMPONENT (For mixture or waste only)	EHS	RS 246b	CAS #
226	227	☐ Yes 228	☐ Yes	
230	231	☐ Yes 232	☐ Yes	
234	235	☐ Yes 236	☐ Yes	
238	239	☐ Yes 240	☐ Yes	
242	243	☐ Yes 244	☐ Yes	

Hazardous components are present at greater than 1% by weight if non-carcinogenic, or 0.1% by weight if carcinogenic, attach additional sheets of paper capturing the required information.

ADDITIONAL LOCALLY COLLECTED INFORMATION

EPCRA. Please Sign Here

(Businesses reporting Chemicals subject to EPCRA reporting thresholds must sign each Chemical Description page for each EPCRA reported chemical.)

OFFICIAL USE ONLY	DATE RECEIVED	REVIEWED BY

HAZARDOUS MATERIALS INVENTORY – CHEMICAL DESCRIPTION (LACoCUPA Form 2751)

(one page per material per building or

☒ ADD ☐ DELETE ☐ REVISE REPORTING YEAR 2005 | 200 | Page of

I. FACILITY INFORMATION

BUSINESS NAME (Same as FACILITY NAME or DBA – Doing Business As)
Fuji Hunt Photographic Chemicals

CHEMICAL LOCATION 201
14820 Carmenita Rd. #B Norwalk, CA 90650

CHEMICAL LOCATION CONFIDENTIAL (EPCRA) ☐ YES ☒ NO

FACILITY ID # F A 0 0 3 1 5 6 5 | MAP# (optional) 203 | GRID# (optional)

II. CHEMICAL INFORMATION

CHEMICAL NAME 205
890500 PRESSMAX 1101 ONE STEP AFS 5G

TRADE SECRET ☐ Yes ☒ No
If Subject to EPCRA, refer to instructions

COMMON NAME 207

EHS* ☐ Yes ☒ No 208 | RS* ☐ Yes ☐ No

CAS# mixture 209

*If EHS or RS is "Yes", all amounts below must be in lbs.

FIRE CODE HAZARD CLASSES (Complete if required by CUPA)

HAZARDOUS MATERIAL TYPE (Check one item only) ☐ a. PURE ☒ b. MIXTURE ☐ c. WASTE 211

RADIOACTIVE ☐ Yes ☐ No 212 | CURIES

PHYSICAL STATE (Check one item only) ☐ a. SOLID ☒ b. LIQUID ☐ c. GAS 214

LARGEST CONTAINER

ALTH HAZARD CATEGORIES (Check all that apply) ☐ a. FIRE ☐ b. REACTIVE ☐ c. PRESSURE RELEASE ☒ d. ACUTE HEALTH ☐ e. CHRONIC HEALTH

AVERAGE DAILY AMOUNT 217	MAXIMUM DAILY AMOUNT 218	ANNUAL WASTE AMOUNT 219	STATE WASTE CODE
95	990	0	NA

UNITS* (Check one item only) ☐ a. GALLONS ☐ b. CUBIC FEET ☒ c. POUNDS ☐ d. TONS 221
* If EHS, amount must be in pounds

DAYS ON SITE: 365

STORAGE CONTAINER
☐ a. ABOVE GROUND TANK ☒ e. PLASTIC/NONMETALLIC DRUM ☐ i. FIBER DRUM ☐ m. GLASS BOTTLE ☐ q. RAIL CAR
☐ b. UNDERGROUND TANK ☒ f. CAN ☐ j. BAG ☒ n. PLASTIC BOTTLE ☐ r. OTHER
☐ c. TANK INSIDE BUILDING ☐ g. CARBOY ☐ k. BOX ☒ o. TOTE BIN
☐ d. STEEL DRUM ☐ h. SILO ☐ l. CYLINDER ☐ p. TANK WAGON

STORAGE PRESSURE ☒ a. AMBIENT ☐ b. ABOVE AMBIENT ☐ c. BELOW AMBIENT

STORAGE TEMPERATURE ☒ a. AMBIENT ☐ b. ABOVE AMBIENT ☐ c. BELOW AMBIENT ☐ d. CRYOGENIC

%WT	HAZARDOUS COMPONENT (For mixture or waste only)	EHS	RS 240	CAS #
226	227	☐ Yes 228	☐ Yes	
230	231	☐ Yes 232	☐ Yes	
234	235	☐ Yes 236	☐ Yes	
238	239	☐ Yes 240	☐ Yes	
242	243	☐ Yes 244	☐ Yes	

Hazardous components are present at greater than 1% by weight if non-carcinogenic, or 0.1% by weight if carcinogenic, attach additional sheets of paper capturing the required information.

ADDITIONAL LOCALLY COLLECTED INFORMATION

SIGN, Please Sign Here
(Facilities reporting Chemicals subject to EPCRA reporting thresholds must sign each Chemical Description page for each EPCRA reported chemical.)

OFFICIAL USE ONLY | DATE RECEIVED | REVIEWED BY

	BN	STA	OTHER	

UNIFIED PROGRAM (UP) FORM

HAZARDOUS MATERIALS INVENTORY – CHEMICAL DESCRIPTION (LACoCUPA Form 27

(one page per material per building)

☒ ADD ☐ DELETE ☐ REVISE REPORTING YEAR 2005 200 Page of

I. FACILITY INFORMATION

BUSINESS NAME (Same as FACILITY NAME or DBA – Doing Business As)
Fuji Hunt Photographic Chemicals

CHEMICAL LOCATION 201
14820 Carmenita Rd. #B Norwalk, CA 90650

CHEMICAL LOCATION CONFIDENTIAL (EPCRA) ☐ YES ☒ NO

FACILITY ID # F A 0 0 3 1 5 6 5 1

MAP# (optional) 202

GRID# (optional) 203

II. CHEMICAL INFORMATION

CHEMICAL NAME 205
890455 PRESSMAX 803 LO COATING 55G

TRADE SECRET ☐ Yes ☒ No
If Subject to EPCRA, refer to instructions

COMMON NAME 207
CAS# mixture

EHS* ☐ Yes ☒ No 208 RS* ☐ Yes ☐ No

FIRE CODE HAZARD CLASSES (Complete if required by CUPA) 209

*If EHS or RS is "Yes", all amounts below must be in lb

HAZARDOUS MATERIAL TYPE (Check one item only) ☐ a. PURE ☒ b. MIXTURE ☐ c. WASTE 211

RADIOACTIVE ☐ Yes ☐ No 212 CURIES

PHYSICAL STATE (Check one item only) ☐ a. SOLID ☒ b. LIQUID ☐ c. GAS 214

LARGEST CONTAINER

ED HAZARD CATEGORIES (Check all that apply) ☐ a. FIRE ☐ b. REACTIVE ☐ c. PRESSURE RELEASE ☒ d. ACUTE HEALTH ☐ e. CHRONIC HEALTH

VERAGE DAILY AMOUNT 217	MAXIMUM DAILY AMOUNT 218	ANNUAL WASTE AMOUNT 219	STATE WASTE CODE
040	8080	0	NA

ITS* (Check one item only) ☐ a. GALLONS ☐ b. CUBIC FEET ☒ c. POUNDS ☐ d. TONS 221
* If EHS, amount must be in pounds.

DAYS ON SITE: 365

ORAGE NTAINER ☐ a. ABOVE GROUND TANK ☐ b. UNDERGROUND TANK ☐ c. TANK INSIDE BUILDING ☐ d. STEEL DRUM ☒ e. PLASTIC/NONMETALLIC DRUM ☒ f. CAN ☐ g. CARBOY ☐ h. SILO ☐ i. FIBER DRUM ☐ j. BAG ☐ k. BOX ☐ l. CYLINDER ☐ m. GLASS BOTTLE ☒ n. PLASTIC BOTTLE ☒ o. TOTE BIN ☐ p. TANK WAGON ☐ q. RAIL CAR ☐ r. OTHER

AGE PRESSURE ☒ a. AMBIENT ☐ b. ABOVE AMBIENT ☐ c. BELOW AMBIENT

AGE TEMPERATURE ☒ a. AMBIENT ☐ b. ABOVE AMBIENT ☐ c. BELOW AMBIENT ☐ d. CRYOGENIC

%WT	HAZARDOUS COMPONENT (For mixture or waste only)	EHS	RS 240b	CAS #
226		227 ☐ Yes 228	☐ Yes	
230		231 ☐ Yes 232	☐ Yes	
234		235 ☐ Yes 236	☐ Yes	
238		239 ☐ Yes 240	☐ Yes	
242		243 ☐ Yes 244	☐ Yes	

rdous components are present at greater than 1% by weight if non-carcinogenic, or 0.1% by weight if carcinogenic, attach additional sheets of paper capturing the required information.

NAL LOCALLY COLLECTED INFORMATION

COMPLETED

Please Sign Here
porting Chemicals subject to EPCRA reporting thresholds must sign each Chemical Description page for each EPCRA reported chemical.)

OFFICIAL USE ONLY

DATE RECEIVED

HAZARDOUS MATERIALS INVENTORY – CHEMICAL DESCRIPTION (LACoCUPA Form 2731)

(one page per material per building or

☒ ADD ☐ DELETE ☐ REVISE REPORTING YEAR 2005 200 Page of

I. FACILITY INFORMATION

BUSINESS NAME (Same as FACILITY NAME or DBA – Doing Business As)
Fuji Hunt Photographic Chemicals

CHEMICAL LOCATION 201
14820 Carmenita Rd. #B Norwalk, CA 90650

CHEMICAL LOCATION CONFIDENTIAL (EPCRA) ☐ YES ☒ NO

FACILITY ID # F A 0 0 3 1 5 6 5

MAP# (optional) 202

GRID# (optional)

II. CHEMICAL INFORMATION

CHEMICAL NAME 205
890447 PRESSMAX 85NC COATING 30G

TRADE SECRET ☐ Yes ☒ No
(If subject to EPCRA, refer to instructions)

COMMON NAME 207

EHS* ☐ Yes ☒ No 208 RS* ☐ Yes ☐ No

CAS# mixture 209

*If EHS or RS is "Yes", all amounts below must be in lbs.

FIRE CODE HAZARD CLASSES (Complete if required by CUPA)

HAZARDOUS MATERIAL TYPE (Check one item only) ☐ a. PURE ☒ b. MIXTURE ☐ c. WASTE 211

RADIOACTIVE ☐ Yes ☐ No 212 CURIES

PHYSICAL STATE (Check one item only) ☐ a. SOLID ☒ b. LIQUID ☐ c. GAS 214

LARGEST CONTAINER

SPED HAZARD CATEGORIES (Check all that apply) ☐ a. FIRE ☐ b. REACTIVE ☐ c. PRESSURE RELEASE ☒ d. ACUTE HEALTH ☐ e. CHRONIC HEALTH

AVERAGE DAILY AMOUNT 217	MAXIMUM DAILY AMOUNT 218	ANNUAL WASTE AMOUNT 219	STATE WASTE CODE
1400	2800	0	NA

UNITS* (Check one item only) ☐ a. GALLONS ☐ b. CUBIC FEET ☒ c. POUNDS ☐ d. TONS 221
* If EHS, amount must be in pounds.

DAYS ON SITE: 365

TORAGE CONTAINER
☐ a. ABOVE GROUND TANK ☒ e. PLASTIC/NONMETALLIC DRUM ☐ i. FIBER DRUM ☐ m. GLASS BOTTLE ☐ q. RAIL CAR
☐ b. UNDERGROUND TANK ☒ f. CAN ☐ j. BAG ☒ n. PLASTIC BOTTLE ☐ r. OTHER
☐ c. TANK INSIDE BUILDING ☐ g. CARBOY ☐ k. BOX ☒ o. TOTE BIN
☐ d. STEEL DRUM ☐ h. SILO ☐ l. CYLINDER ☐ p. TANK WAGON

ORAGE PRESSURE ☒ a. AMBIENT ☐ b. ABOVE AMBIENT ☐ c. BELOW AMBIENT

ORAGE TEMPERATURE ☒ a. AMBIENT ☐ b. ABOVE AMBIENT ☐ c. BELOW AMBIENT ☐ d. CRYOGENIC

%WT	HAZARDOUS COMPONENT (For mixture or waste only)	EHS	RS 240	CAS #
226	227	☐ Yes 228	☐ Yes	
230	231	☐ Yes 232	☐ Yes	
234	235	☐ Yes 236	☐ Yes	
238	239	☐ Yes 240	☐ Yes	
242	243	☐ Yes 244	☐ Yes	

Hazardous components are present at greater than 1% by weight if non-carcinogenic, or 0.1% by weight if carcinogenic, attach additional sheets of paper capturing the required information.

TIONAL LOCALLY COLLECTED INFORMATION

RA. Please Sign Here
es reporting Chemicals subject to EPCRA reporting thresholds must sign each Chemical Description page for each EPCRA reported chemical.)

OFFICIAL USE ONLY DATE RECEIVED REVIEWED BY

	BN	STA	OTHER	DISTRICT	CUPA	

☒ ADD ☐ DELETE ☐ REVISE REPORTING YEAR 2005

I. FACILITY INFORMATION

BUSINESS NAME (Same as FACILITY NAME or DBA – Doing Business As)
Fuji Hunt Photographic Chemicals

CHEMICAL LOCATION 201
14820 Carmenita Rd. #B Norwalk, CA 90650

CHEMICAL LOCATION CONFIDENTIAL (EPCRA) ☐ YES ☒ NO

FACILITY ID # F A 0 0 3 1 5 6 5

MAP# (optional) 203

GRID# (optional)

II. CHEMICAL INFORMATION

CHEMICAL NAME 205
890392 PRESSMAX 220 FNTN CONC 55G

TRADE SECRET ☐ Yes ☒ No
If subject to EPCRA, refer to instructions

COMMON NAME 207

EHS* ☐ Yes ☒ No 208 RS* ☐ Yes ☐ No

CAS# mixture 206

*If EHS or RS is "Yes", all amounts below must be in lbs.

FIRE CODE HAZARD CLASSES (Complete if required by CUPA)

HAZARDOUS MATERIAL TYPE (Check one item only) ☐ a. PURE ☒ b. MIXTURE ☐ c. WASTE 211

RADIOACTIVE ☐ Yes ☐ No 212 CURIES

PHYSICAL STATE (Check one item only) ☐ a. SOLID ☒ b. LIQUID ☐ c. GAS 214

LARGEST CONTAINER

MED HAZARD CATEGORIES (Check all that apply) ☐ a. FIRE ☐ b. REACTIVE ☐ c. PRESSURE RELEASE ☒ d. ACUTE HEALTH ☐ e. CHRONIC HEALTH

AVERAGE DAILY AMOUNT 217	MAXIMUM DAILY AMOUNT 218	ANNUAL WASTE AMOUNT 219	STATE WASTE CODE
2060	4120	0	NA

UNITS* (Check one item only) ☐ a. GALLONS ☐ b. CUBIC FEET ☒ c. POUNDS ☐ d. TONS
* If EHS, amount must be in pounds

221 DAYS ON SITE: 365

STORAGE CONTAINER
☐ a. ABOVE GROUND TANK ☒ e. PLASTIC/NONMETALLIC DRUM ☐ i. FIBER DRUM ☐ m. GLASS BOTTLE ☐ q. RAIL CAR
☐ b. UNDERGROUND TANK ☒ f. CAN ☐ j. BAG ☒ n. PLASTIC BOTTLE ☐ r. OTHER
☐ c. TANK INSIDE BUILDING ☐ g. CARBOY ☐ k. BOX ☒ o. TOTE BIN
☐ d. STEEL DRUM ☐ h. SILO ☐ l. CYLINDER ☐ p. TANK WAGON

STORAGE PRESSURE ☒ a. AMBIENT ☐ b. ABOVE AMBIENT ☐ c. BELOW AMBIENT

STORAGE TEMPERATURE ☒ a. AMBIENT ☐ b. ABOVE AMBIENT ☐ c. BELOW AMBIENT ☐ d. CRYOGENIC

%WT	HAZARDOUS COMPONENT (For mixture or waste only)	EHS	RS 240	CAS #
226	227	☐ Yes 228	☐ Yes	
230	231	☐ Yes 232	☐ Yes	
234	235	☐ Yes 236	☐ Yes	
238	239	☐ Yes 240	☐ Yes	
242	243	☐ Yes 244	☐ Yes	

If hazardous components are present at greater than 1% by weight if non-carcinogenic, or 0.1% by weight if carcinogenic, attach additional sheets of paper capturing the required information.

COPY

ADDITIONAL LOCALLY COLLECTED INFORMATION

EPCRA, Please Sign Here
(Facilities reporting Chemicals subject to EPCRA reporting thresholds must sign each Chemical Description page for each EPCRA reported chemical.)

OFFICIAL USE ONLY	DATE RECEIVED	REVIEWED BY

	BN	STA	OTHER	DISTRICT	CUPA	PA

☒ ADD ☐ DELETE ☐ REVISE REPORTING YEAR 2005

I. FACILITY INFORMATION

BUSINESS NAME (Same as FACILITY NAME or DBA – Doing Business As)
Fuji Hunt Photographic Chemicals

CHEMICAL LOCATION 201
14820 Carmenita Rd. #B Norwalk, CA 90650

CHEMICAL LOCATION CONFIDENTIAL (EPCRA) ☐ YES ☒ NO

FACILITY ID # F A 0 0 3 1 5 6 5 1

MAP# (optional) 203

GRID# (optional)

II. CHEMICAL INFORMATION

CHEMICAL NAME 205
890391 PRESSMAX 220 FNTN CONC 5G

TRADE SECRET ☐ Yes ☒ No
If Subject to EPCRA, refer to instructions

COMMON NAME 207

EHS* ☐ Yes ☒ No 208 RS* ☐ Yes ☐ No

CAS# mixture 209

*If EHS or RS is "Yes", all amounts below must be in l

FIRE CODE HAZARD CLASSES (Complete if required by CUPA)

HAZARDOUS MATERIAL TYPE (Check one item only) ☐ a. PURE ☒ b. MIXTURE ☐ c. WASTE 211

RADIOACTIVE ☐ Yes ☐ No 212 CURIES

PHYSICAL STATE (Check one item only) ☐ a. SOLID ☒ b. LIQUID ☐ c. GAS 214

LARGEST CONTAINER

FED HAZARD CATEGORIES (Check all that apply) ☐ a. FIRE ☐ b. REACTIVE ☐ c. PRESSURE RELEASE ☒ d. ACUTE HEALTH ☐ e. CHRONIC HEALTH

AVERAGE DAILY AMOUNT 217	MAXIMUM DAILY AMOUNT 218	ANNUAL WASTE AMOUNT 219	STATE WASTE CODE
672	1344	0	NA

UNITES* (Check one item only) ☐ a. GALLONS ☐ b. CUBIC FEET ☒ c. POUNDS ☐ d. TONS 221
* If EHS, amount must be in pounds

DAYS ON SITE: 365

STORAGE CONTAINER
☐ a. ABOVE GROUND TANK ☒ e. PLASTIC/NON-METALLIC DRUM ☐ i. FIBER DRUM ☐ m. GLASS BOTTLE ☐ q. RAIL CAR
☐ b. UNDERGROUND TANK ☒ f. CAN ☐ j. BAG ☒ n. PLASTIC BOTTLE ☐ r. OTHER
☐ c. TANK INSIDE BUILDING ☐ g. CARBOY ☐ k. BOX ☒ o. TOTE BIN
☐ d. STEEL DRUM ☐ h. SILO ☐ l. CYLINDER ☐ p. TANK WAGON

STORAGE PRESSURE ☒ a. AMBIENT ☐ b. ABOVE AMBIENT ☐ c. BELOW AMBIENT

STORAGE TEMPERATURE ☒ a. AMBIENT ☐ b. ABOVE AMBIENT ☐ c. BELOW AMBIENT ☐ d. CRYOGENIC

%WT	HAZARDOUS COMPONENT (For mixture or waste only)	EHS	RS 240	CAS #
226	227	☐ Yes 228	☐ Yes	
230	231	☐ Yes 232	☐ Yes	
234	235	☐ Yes 236	☐ Yes	
238	239	☐ Yes 240	☐ Yes	
242	243	☐ Yes 244	☐ Yes	

re hazardous components are present at greater than 1% by weight if non-carcinogenic, or 0.1% by weight if carcinogenic, attach additional sheets of paper capturing the required information.

DITIONAL LOCALLY COLLECTED INFORMATION

CRA, Please Sign Here
ilities reporting Chemicals subject to EPCRA reporting thresholds must sign each Chemical Description page for each EPCRA reported chemical.)

OFFICIAL USE ONLY	DATE RECEIVED	REVIEWED BY

	BN	STA	OTHER	DISTRICT	CUPA	PA

☒ ADD ☐ DELETE ☐ REVISE REPORTING YEAR 2005 200 Page

I. FACILITY INFORMATION

BUSINESS NAME (Same as FACILITY NAME or DBA - Doing Business As)
Fuji Hunt Photographic Chemicals

CHEMICAL LOCATION 203
14820 Carmenita Rd. #B Norwalk, CA 90650

CHEMICAL LOCATION CONFIDENTIAL (EPCRA) ☐ YES ☒ NO

FACILITY ID # F A 0 0 3 1 5 6 5 1

MAP# (optional) 205

GRID# (optional)

II. CHEMICAL INFORMATION

CHEMICAL NAME 205
390388 PRESSMAX 200 FNTN CONC 55G

TRADE SECRET ☐ Yes ☒ No
(If Subject to EPCRA, refer to instructions)

COMMON NAME 207

EHS* ☐ Yes ☒ No 208 RS* ☐ Yes ☐ No

CAS# mixture 209

*If EHS or RS is "Yes", all amounts below must be in lbs.

FIRE CODE HAZARD CLASSES (Complete if required by CUPA)

HAZARDOUS MATERIAL TYPE (Check one item only) ☐ a. PURE ☒ b. MIXTURE ☐ c. WASTE 211

RADIOACTIVE ☐ Yes ☐ No 212 CURIES

PHYSICAL STATE (Check one item only) ☐ a. SOLID ☒ b. LIQUID ☐ c. GAS 214

LARGEST CONTAINER

ADD HAZARD CATEGORIES (Check all that apply) ☐ a. FIRE ☐ b. REACTIVE ☐ c. PRESSURE RELEASE ☒ d. ACUTE HEALTH ☐ e. CHRONIC HEALTH

AVERAGE DAILY AMOUNT 217	MAXIMUM DAILY AMOUNT 218	ANNUAL WASTE AMOUNT 219	STATE WASTE CODE
0	1020	0	NA

UNITS* (Check one item only) ☐ a. GALLONS ☐ b. CUBIC FEET ☒ c. POUNDS ☐ d. TONS * If EHS, amount must be in pounds. 221

DAYS ON SITE: 365

STORAGE CONTAINER
☐ a. ABOVE GROUND TANK ☒ e. PLASTIC/NONMETALLIC DRUM ☐ i. FIBER DRUM ☐ m. GLASS BOTTLE ☐ q. RAIL CAR
☐ b. UNDERGROUND TANK ☒ f. CAN ☐ j. BAG ☒ n. PLASTIC BOTTLE ☐ r. OTHER
☐ c. TANK INSIDE BUILDING ☐ g. CARBOY ☐ k. BOX ☒ o. TOTE BIN
☐ d. STEEL DRUM ☐ h. SILO ☐ l. CYLINDER ☐ p. TANK WAGON

STORAGE PRESSURE ☒ a. AMBIENT ☐ b. ABOVE AMBIENT ☐ c. BELOW AMBIENT

STORAGE TEMPERATURE ☒ a. AMBIENT ☐ b. ABOVE AMBIENT ☐ c. BELOW AMBIENT ☐ d. CRYOGENIC

%WT	HAZARDOUS COMPONENT (For mixture or waste only)	EHS	RS 240b	CAS #
226	227	☐ Yes 228	☐ Yes	
230	231	☐ Yes 232	☐ Yes	
234	235	☐ Yes 236	☐ Yes	
238	239	☐ Yes 240	☐ Yes	
242	243	☐ Yes 244	☐ Yes	

Hazardous components are present at greater than 1% by weight if non-carcinogenic, or 0.1% by weight if carcinogenic, attach additional sheets of paper capturing the required information.

OPTIONAL LOCALLY COLLECTED INFORMATION

COMPLETED

A, Please Sign Here
(Facilities reporting Chemicals subject to EPCRA reporting thresholds must sign each Chemical Description page for each EPCRA reported chemical.)

OFFICIAL USE ONLY	DATE RECEIVED	REVIEWED BY

	BN	STA	OTHER	DISTRICT	CUPA	PA

☒ ADD ☐ DELETE ☐ REVISE REPORTING YEAR 2005 200 Page of

I. FACILITY INFORMATION

BUSINESS NAME (Same as FACILITY NAME or DBA – Doing Business As)
Fuji Hunt Photographic Chemicals

CHEMICAL LOCATION 201
14820 Carmenita Rd. #B Norwalk, CA 90650

CHEMICAL LOCATION CONFIDENTIAL (EPCRA) ☐ YES ☒ NO

FACILITY ID # F A 0 0 3 1 5 6 5 MAP# (optional) 203 GRID# (optional)

II. CHEMICAL INFORMATION

CHEMICAL NAME 205
890169 PRESSMAX 83N DULL COATING 55G

TRADE SECRET ☐ Yes ☒ No
If subject to EPCRA, refer to instructions

COMMON NAME 207

CAS# mixture 209

EHS* ☐ Yes ☒ No 209 RS* ☐ Yes ☐ No

*If EHS or RS is "Yes", all amounts below must be in lb

FIRE CODE HAZARD CLASSES (Complete if required by CUPA)

HAZARDOUS MATERIAL TYPE (Check one item only) ☐ a. PURE ☒ b. MIXTURE ☐ c. WASTE 211

RADIOACTIVE ☐ Yes ☐ No 212 CURIES

PHYSICAL STATE (Check one item only) ☐ a. SOLID ☒ b. LIQUID ☐ c. GAS 214

LARGEST CONTAINER

ED HAZARD CATEGORIES (Check all that apply) ☐ a. FIRE ☐ b. REACTIVE ☐ c. PRESSURE RELEASE ☒ d. ACUTE HEALTH ☐ e. CHRONIC HEALTH

AVERAGE DAILY AMOUNT 217	MAXIMUM DAILY AMOUNT 218	ANNUAL WASTE AMOUNT 219	STATE WASTE CODE
1515	3030	0	NA

NITS* (Check one item only) ☐ a. GALLONS ☐ b. CUBIC FEET ☒ c. POUNDS ☐ d. TONS 221
* If EHS, amount must be in pounds

DAYS ON SITE: 365

TORAGE ONTAINER
☐ a. ABOVE GROUND TANK ☒ e. PLASTIC/NONMETALLIC DRUM ☐ i. FIBER DRUM ☐ m. GLASS BOTTLE ☐ q. RAIL CAR
☐ b. UNDERGROUND TANK ☒ f. CAN ☐ j. BAG ☒ n. PLASTIC BOTTLE ☐ r. OTHER
☐ c. TANK INSIDE BUILDING ☐ g. CARBOY ☐ k. BOX ☒ o. TOTE BIN
☐ d. STEEL DRUM ☐ h. SILO ☐ l. CYLINDER ☐ p. TANK WAGON

ORAGE PRESSURE ☒ a. AMBIENT ☐ b. ABOVE AMBIENT ☐ c. BELOW AMBIENT

ORAGE TEMPERATURE ☒ a. AMBIENT ☐ b. ABOVE AMBIENT ☐ c. BELOW AMBIENT ☐ d. CRYOGENIC

%WT	HAZARDOUS COMPONENT (For mixture or waste only)	EHS	RS 240b	CAS #
226	227	☐ Yes 228	☐ Yes	
230	231	☐ Yes 232	☐ Yes	
234	235	☐ Yes 236	☐ Yes	
238	239	☐ Yes 240	☐ Yes	
242	243	☐ Yes 244	☐ Yes	

azardous components are present at greater than 1% by weight if non-carcinogenic, or 0.1% by weight if carcinogenic, attach additional sheets of paper capturing the required information.

IONAL LOCALLY COLLECTED INFORMATION

COPY

A. Please Sign Here
s reporting Chemicals subject to EPCRA reporting thresholds must sign each Chemical Description page for each EPCRA reported chemical.)

OFFICIAL USE ONLY DATE RECEIVED REVIEWED BY

	BN	STA	OTHER	DISTRICT	CUPA	PA

☒ ADD ☐ DELETE ☐ REVISE REPORTING YEAR 2005 200 Page

I. FACILITY INFORMATION

BUSINESS NAME (Same as FACILITY NAME or DBA – Doing Business As)
Fuji Hunt Photographic Chemicals

CHEMICAL LOCATION 201
14820 Carmenita Rd #B Norwalk, CA 90650

CHEMICAL LOCATION CONFIDENTIAL (EPCRA) ☐ YES ☒ NO

FACILITY ID # F A 0 0 3 1 5 6 5 1

MAP# (optional) 203

GRID# (optional)

II. CHEMICAL INFORMATION

CHEMICAL NAME 205
890266 PRESSMAX 399 ISO FNTN ADD 55G

TRADE SECRET ☐ Yes ☒ No
If Subject to EPCRA, refer to instructions

COMMON NAME 207

EHS* ☐ Yes ☒ No 208 RS* ☐ Yes ☐ No

CAS# mixture 209

*If EHS or RS is "Yes", all amounts below must be i

FIRE CODE HAZARD CLASSES (Complete if required by CUPA)

HAZARDOUS MATERIAL TYPE (Check one item only) ☐ a. PURE ☒ b. MIXTURE ☐ c. WASTE 211

RADIOACTIVE ☐ Yes ☐ No 212 CURIES

PHYSICAL STATE (Check one item only) ☐ a. SOLID ☒ b. LIQUID ☐ c. GAS 214

LARGEST CONTAINER

FED HAZARD CATEGORIES (Check all that apply) ☐ a. FIRE ☐ b. REACTIVE ☐ c. PRESSURE RELEASE ☒ d. ACUTE HEALTH ☐ e. CHRONIC HEALTH

AVERAGE DAILY AMOUNT 217	MAXIMUM DAILY AMOUNT 218	ANNUAL WASTE AMOUNT 219	STATE WASTE CODE
5586	11172	0	NA

UNITS* (Check one item only) ☐ a. GALLONS ☐ b. CUBIC FEET ☒ c. POUNDS ☐ d. TONS 221
* If EHS, amount must be in pounds

DAYS ON SITE: 365

STORAGE CONTAINER
☐ a. ABOVE GROUND TANK ☒ e. PLASTIC/NONMETALLIC DRUM ☐ i. FIBER DRUM ☐ m. GLASS BOTTLE ☐ q. RAIL CAR
☐ b. UNDERGROUND TANK ☒ f. CAN ☐ j. BAG ☒ n. PLASTIC BOTTLE ☐ r. OTHER
☐ c. TANK INSIDE BUILDING ☐ g. CARBOY ☐ k. BOX ☒ o. TOTE BIN
☐ d. STEEL DRUM ☐ h. SILO ☐ l. CYLINDER ☐ p. TANK WAGON

STORAGE PRESSURE ☒ a. AMBIENT ☐ b. ABOVE AMBIENT ☐ c. BELOW AMBIENT

STORAGE TEMPERATURE ☒ a. AMBIENT ☐ b. ABOVE AMBIENT ☐ c. BELOW AMBIENT ☐ d. CRYOGENIC

%WT	HAZARDOUS COMPONENT (For mixture or waste only)	EHS	RS 240b	CAS #
226	227	☐ Yes 228	☐ Yes	
230	231	☐ Yes 232	☐ Yes	
234	235	☐ Yes 236	☐ Yes	
238	239	☐ Yes 240	☐ Yes	
242	243	☐ Yes 244	☐ Yes	

ve hazardous components are present at greater than 1% by weight if non-carcinogenic, or 0.1% by weight if carcinogenic, attach additional sheets of paper capturing the required information

DITIONAL LOCALLY COLLECTED INFORMATION

CRA, Please Sign Here
ilities reporting Chemicals subject to EPCRA reporting thresholds must sign each Chemical Description page for each EPCRA reported chemical.)

OFFICIAL USE ONLY	DATE RECEIVED	REVIEWED BY

	BN	STA	OTHER	DISTRICT	CUPA	PA

I. FACILITY INFORMATION

BUSINESS NAME (Same as FACILITY NAME or DBA – Doing Business As)
Fuji Hunt Photographic Chemicals

CHEMICAL LOCATION 201
14820 Carmenita Rd. #B Norwalk, CA 90650

CHEMICAL LOCATION CONFIDENTIAL (EPCRA) ☐ YES ☒ NO

FACILITY ID # F A 0 0 3 1 5 6 5 1

MAP# (optional) 203

GRID# (optional)

II. CHEMICAL INFORMATION

CHEMICAL NAME 205
890382 PRESSMAX 107 SCRATCH RMR 12X1Q

TRADE SECRET ☐ Yes ☒ No
If Subject to EPCRA, refer to instructions

COMMON NAME 207

EHS* ☐ Yes ☒ No 208 RS* ☐ Yes ☐ No

CAS# mixture 209

*If EHS or RS is "Yes", all amounts below must be in

FIRE CODE HAZARD CLASSES (Complete if required by CUPA)

HAZARDOUS MATERIAL PHYSICAL (Check one item only) ☐ a. PURE ☒ b. MIXTURE ☐ c. WASTE 211

RADIOACTIVE ☐ Yes ☐ No 212

CURIES

PHYSICAL STATE (Check one item only) ☐ a. SOLID ☒ b. LIQUID ☐ c. GAS 214

LARGEST CONTAINER

2ND HAZARD CATEGORIES (Check all that apply) ☐ a. FIRE ☐ b. REACTIVE ☐ c. PRESSURE RELEASE ☒ d. ACUTE HEALTH ☐ e. CHRONIC HEALTH

AVERAGE DAILY AMOUNT 217	MAXIMUM DAILY AMOUNT 218	ANNUAL WASTE AMOUNT 219	STATE WASTE CODE
10	1020	0	NA

UNITS* (Check one item only) ☐ a. GALLONS ☐ b. CUBIC FEET ☒ c. POUNDS ☐ d. TONS 221
* If EHS, amount must be in pounds

DAYS ON SITE: 365

STORAGE CONTAINER ☐ a. ABOVE GROUND TANK ☒ e. PLASTIC/NONMETALLIC DRUM ☐ i. FIBER DRUM ☐ m. GLASS BOTTLE ☐ q. RAIL CAR
☐ b. UNDERGROUND TANK ☒ f. CAN ☐ j. BAG ☒ n. PLASTIC BOTTLE ☐ r. OTHER
☐ c. TANK INSIDE BUILDING ☐ g. CARBOY ☐ k. BOX ☒ o. TOTE BIN
☐ d. STEEL DRUM ☐ h. SILO ☐ l. CYLINDER ☐ p. TANK WAGON

STORAGE PRESSURE ☒ a. AMBIENT ☐ b. ABOVE AMBIENT ☐ c. BELOW AMBIENT

STORAGE TEMPERATURE ☒ a. AMBIENT ☐ b. ABOVE AMBIENT ☐ c. BELOW AMBIENT ☐ d. CRYOGENIC

%WT	HAZARDOUS COMPONENT (For mixture or waste only)	EHS	RS 240b	CAS #
226	227	☐ Yes 228	☐ Yes	
230	231	☐ Yes 232	☐ Yes	
234	235	☐ Yes 236	☐ Yes	
238	239	☐ Yes 240	☐ Yes	
242	243	☐ Yes 244	☐ Yes	

Hazardous components are present at greater than 1% by weight if non-carcinogenic, or 0.1% by weight if carcinogenic, attach additional sheets of paper capturing the required information.

COMPLETED

ADDITIONAL LOCALLY COLLECTED INFORMATION

A. Please Sign Here
(Facilities reporting Chemicals subject to EPCRA reporting thresholds must sign each Chemical Description page for each EPCRA reported chemical.)

OFFICIAL USE ONLY DATE RECEIVED REVIEWED BY

	BN	STA	OTHER	DISTRICT	CUPA	PA

[illegible] page per material per building as app

☒ ADD ☐ DELETE ☐ REVISE REPORTING YEAR 2005 200 Page of

I. FACILITY INFORMATION

BUSINESS NAME (Same as FACILITY NAME or DBA – Doing Business As)
Fuji Hunt Photographic Chemicals

CHEMICAL LOCATION 201
820 Carmenita Rd. #B Norwalk, CA 90650

CHEMICAL LOCATION CONFIDENTIAL (EPCRA) ☐ YES ☒ NO

FACILITY ID # F A 0 0 3 1 5 6 5 1 MAP# (optional) 203 GRID# (optional)

II. CHEMICAL INFORMATION

CHEMICAL NAME 205
0387 PRESSMAX 200 FNTN CONC 5G

TRADE SECRET ☐ Yes ☒ No
If Subject to EPCRA, refer to instructions

COMMON NAME 207
MS# mixture 209

EHS* ☐ Yes ☒ No 208 RS* ☐ Yes ☐ No

*If EHS or RS is "Yes", all amounts below must be in lbs.

SIC CODE HAZARD CLASSES (Complete if required by CUPA)

HAZARDOUS MATERIAL (Check one item only) ☐ a. PURE ☒ b. MIXTURE ☐ c. WASTE 211

RADIOACTIVE ☐ Yes ☐ No 212 CURIES

PHYSICAL STATE (Check one item only) ☐ a. SOLID ☒ b. LIQUID ☐ c. GAS 214

LARGEST CONTAINER

HAZARD CATEGORIES (Check all that apply) ☐ a. FIRE ☐ b. REACTIVE ☐ c. PRESSURE RELEASE ☒ d. ACUTE HEALTH ☐ e. CHRONIC HEALTH

AVERAGE DAILY AMOUNT 217	MAXIMUM DAILY AMOUNT 218	ANNUAL WASTE AMOUNT 219	STATE WASTE CODE
	1880	0	NA

UNIT* (Check one item only) ☐ a. GALLONS ☐ b. CUBIC FEET ☒ c. POUNDS ☐ d. TONS 223
* If EHS, amount must be in pounds

DAYS ON SITE: 365

CONTAINER TYPE
☐ a. ABOVE GROUND TANK ☒ e. PLASTIC/NONMETALLIC DRUM ☐ i. FIBER DRUM ☐ m. GLASS BOTTLE ☐ q. RAIL CAR
☐ b. UNDERGROUND TANK ☒ f. CAN ☐ j. BAG ☒ n. PLASTIC BOTTLE ☐ r. OTHER
☐ c. TANK INSIDE BUILDING ☐ g. CARBOY ☐ k. BOX ☒ o. TOTE BIN
☐ d. STEEL DRUM ☐ h. SILO ☐ l. CYLINDER ☐ p. TANK WAGON

PRESSURE ☒ a. AMBIENT ☐ b. ABOVE AMBIENT ☐ c. BELOW AMBIENT

TEMPERATURE ☒ a. AMBIENT ☐ b. ABOVE AMBIENT ☐ c. BELOW AMBIENT ☐ d. CRYOGENIC

WT	HAZARDOUS COMPONENT (For mixture or waste only)	EHS	RS 240b	CAS #
226	227	☐ Yes 228	☐ Yes	
230	231	☐ Yes 232	☐ Yes	
234	235	☐ Yes 236	☐ Yes	
238	239	☐ Yes 240	☐ Yes	
242	243	☐ Yes 244	☐ Yes	

dous components are present at greater than 1% by weight if non carcinogenic, or 0.1% by weight if carcinogenic, attach additional sheets of paper capturing the required information.

NAL LOCALLY COLLECTED INFORMATION

COMPLETED

Please Sign Here
porting Chemicals subject to EPCRA reporting thresholds must sign each Chemical Description page for each EPCRA reported chemical.)

OFFICIAL USE ONLY DATE RECEIVED REVIEWED BY

	BN	STA	OTHER	DISTRICT	CUPA	

HAZARDOUS MATERIALS INVENTORY – CHEMICAL DESCRIPTION (LACoCUPA Form 2731)

(one page per material per building or area)

☒ ADD ☐ DELETE ☐ REVISE REPORTING YEAR 2005 | Page of

I. FACILITY INFORMATION

BUSINESS NAME (Same as FACILITY NAME or DBA – Doing Business As)

Fuji Hunt Photographic Chemicals

CHEMICAL LOCATION

820 Carmenita Rd. #B Norwalk, CA 90650

CHEMICAL LOCATION CONFIDENTIAL (EPCRA) ☐ YES ☒ NO

FACILITY ID # F A 0 0 3 1 5 6 5

MAP# (optional)

GRID# (optional)

II. CHEMICAL INFORMATION

CHEMICAL NAME

KC-3166 3166 HIGH GLOSS OFFSET

TRADE SECRET ☐ Yes ☒ No (If Subject to EPCRA, refer to instructions)

COMMON NAME

EHS* ☐ Yes ☒ No RS* ☐ Yes ☐ No

A# mixture

*If EHS or RS is "Yes", all amounts below must be in lbs

HSC CODE HAZARD CLASSES (Complete if required by CUPA)

HAZARDOUS MATERIAL (Check one item only) ☐ a. PURE ☒ b. MIXTURE ☐ c. WASTE

RADIOACTIVE ☐ Yes ☐ No CURIES

PHYSICAL STATE (Check one item only) ☐ a. SOLID ☒ b. LIQUID ☐ c. GAS

LARGEST CONTAINER

HAZARD CATEGORIES (Check all that apply) ☐ a. FIRE ☐ b. REACTIVE ☐ c. PRESSURE RELEASE ☒ d. ACUTE HEALTH ☐ e. CHRONIC HEALTH

AVERAGE DAILY AMOUNT	MAXIMUM DAILY AMOUNT	ANNUAL WASTE AMOUNT	STATE WASTE CODE
0	8000	0	NA

UNIT* (Check one item only) ☐ a. GALLONS ☐ b. CUBIC FEET ☒ c. POUNDS ☐ d. TONS *If EHS, amount must be in pounds

DAYS ON SITE: 365

CONTAINER ☐ a. ABOVE GROUND TANK ☒ e. PLASTIC/NONMETALLIC DRUM ☐ i. FIBER DRUM ☐ m. GLASS BOTTLE ☐ q. RAIL CAR ☐ b. UNDERGROUND TANK ☒ f. CAN ☐ j. BAG ☒ n. PLASTIC BOTTLE ☐ r. OTHER ☐ c. TANK INSIDE BUILDING ☐ g. CARBOY ☐ k. BOX ☒ o. TOTE BIN ☐ d. STEEL DRUM ☐ h. SILO ☐ l. CYLINDER ☐ p. TANK WAGON

PRESSURE ☒ a. AMBIENT ☐ b. ABOVE AMBIENT ☐ c. BELOW AMBIENT

TEMPERATURE ☒ a. AMBIENT ☐ b. ABOVE AMBIENT ☐ c. BELOW AMBIENT ☐ d. CRYOGENIC

WT	HAZARDOUS COMPONENT (For mixture or waste only)	EHS	RS	CAS #
		☐ Yes	☐ Yes	
		☐ Yes	☐ Yes	
		☐ Yes	☐ Yes	
		☐ Yes	☐ Yes	
		☐ Yes	☐ Yes	

Hazardous components are present at greater than 1% by weight if non-carcinogenic, or 0.1% by weight if carcinogenic, attach additional sheets of paper capturing the required information.

ADDITIONAL LOCALLY COLLECTED INFORMATION

COMPLETED

Please Sign Here

(Reporting Chemicals subject to EPCRA reporting thresholds must sign each Chemical Description page for each EPCRA reported chemical.)

OFFICIAL USE ONLY DATE RECEIVED REVIEWED BY

	BN	STA	OTHER	DISTRICT	CUPA	PA

HAZARDOUS MATERIALS INVENTORY – CHEMICAL DESCRIPTION (LACoCUPA Form 2731)

(one page per material per building or area)

☒ ADD ☐ DELETE ☐ REVISE REPORTING YEAR 2005 | Page of

I. FACILITY INFORMATION

BUSINESS NAME (Same as FACILITY NAME or DBA - Doing Business As)
Fuji Hunt Photographic Chemicals

CHEMICAL LOCATION
(4820) Carmenita Rd. #B Norwalk, CA 90650

CHEMICAL LOCATION CONFIDENTIAL (EPCRA) ☐ YES ☒ NO

FACILITY ID # F A 0 0 3 1 5 6 5

MAP# (optional)

GRID# (optional)

II. CHEMICAL INFORMATION

CHEMICAL NAME
CK-72-89F

TRADE SECRET ☐ Yes ☒ No
If Subject to EPCRA, refer to instructions

COMMON NAME

EHS* ☐ Yes ☒ No RS* ☐ Yes ☐ No

AS# mixture

*If EHS or RS is "Yes", all amounts below must be in lbs.

RE CODE HAZARD CLASSES (Complete if required by CUPA)

AZARDOUS MATERIAL PE (Check one item only) ☐ a. PURE ☒ b. MIXTURE ☐ c. WASTE

RADIOACTIVE ☐ Yes ☐ No

CURIES

YSICAL STATE (eck one item only) ☐ a. SOLID ☒ b. LIQUID ☐ c. GAS

LARGEST CONTAINER

HAZARD CATEGORIES (eck all that apply) ☐ a. FIRE ☐ b. REACTIVE ☐ c. PRESSURE RELEASE ☒ d. ACUTE HEALTH ☐ e. CHRONIC HEALTH

RAGE DAILY AMOUNT	MAXIMUM DAILY AMOUNT	ANNUAL WASTE AMOUNT	STATE WASTE CODE
00	4000	0	NA

TS* (k one item only) ☐ a. GALLONS ☐ b. CUBIC FEET ☒ c. POUNDS ☐ d. TONS
* If EHS, amount must be in pounds.

DAYS ON SITE: 365

GE/TAINER ☐ a. ABOVE GROUND TANK ☒ e. PLASTIC/NONMETALLIC DRUM ☐ i. FIBER DRUM ☐ m. GLASS BOTTLE ☐ q. RAIL CAR
☐ b. UNDERGROUND TANK ☒ f. CAN ☐ j. BAG ☒ n. PLASTIC BOTTLE ☐ r. OTHER
☐ c. TANK INSIDE BUILDING ☐ g. CARBOY ☐ k. BOX ☒ o. TOTE BIN
☐ d. STEEL DRUM ☐ h. SILO ☐ l. CYLINDER ☐ p. TANK WAGON

AGE PRESSURE ☒ a. AMBIENT ☐ b. ABOVE AMBIENT ☐ c. BELOW AMBIENT

AGE TEMPERATURE ☒ a. AMBIENT ☐ b. ABOVE AMBIENT ☐ c. BELOW AMBIENT ☐ d. CRYOGENIC

%WT	HAZARDOUS COMPONENT (For mixture or waste only)	EHS	RS	CAS #
		☐ Yes	☐ Yes	
		☐ Yes	☐ Yes	
		☐ Yes	☐ Yes	
		☐ Yes	☐ Yes	
		☐ Yes	☐ Yes	

ardous components are present at greater than 1% by weight if non-carcinogenic, or 0.1% by weight if carcinogenic, attach additional sheets of paper capturing the required information.

ONAL LOCALLY COLLECTED INFORMATION

CONFIDENTIAL

Please Sign Here
reporting Chemicals subject to EPCRA reporting thresholds must sign each Chemical Description page for each EPCRA reported chemical.)

OFFICIAL USE ONLY DATE RECEIVED REVIEWED BY

	BN	STA	OTHER	DISTRICT	CUPA	

HAZARDOUS MATERIALS INVENTORY – CHEMICAL DESCRIPTION (LACoCUPA Form 2731)

(one page per material per building or area)

☒ ADD ☐ DELETE ☐ REVISE REPORTING YEAR 2005 200 Page of

I. FACILITY INFORMATION

BUSINESS NAME (Same as FACILITY NAME or DBA – Doing Business As) 3
Fuji Hunt Photographic Chemicals

CHEMICAL LOCATION 201
14820 Carmenita Rd. #B Norwalk, CA 90650

CHEMICAL LOCATION CONFIDENTIAL (EPCRA) ☐ YES ☒ NO 202

FACILITY ID # F A 0 0 3 1 5 6 5

MAP# (optional) 203

GRID# (optional) 204

II. CHEMICAL INFORMATION

CHEMICAL NAME 205
CK-72-89

TRADE SECRET ☐ Yes ☒ No 206
If Subject to EPCRA, refer to instructions

COMMON NAME 207

EHS* ☐ Yes ☒ No 208 RS* ☐ Yes ☐ No 246a

CAS# mixture 209

*IF EHS or RS is "Yes", all amounts below must be in lbs.

FIRE CODE HAZARD CLASSES (Complete if required by CUPA) 210

HAZARDOUS MATERIAL TYPE (Check one item only) ☐ a. PURE ☒ b. MIXTURE ☐ c. WASTE 211

RADIOACTIVE ☐ Yes ☐ No: 212 CURIES 213

PHYSICAL STATE (Check one item only) ☐ a. SOLID ☒ b. LIQUID ☐ c. GAS 214

LARGEST CONTAINER 215

MIXED HAZARD CATEGORIES (Check all that apply) ☐ a. FIRE ☐ b. REACTIVE ☐ c. PRESSURE RELEASE ☒ d. ACUTE HEALTH ☐ e. CHRONIC HEALTH 216

AVERAGE DAILY AMOUNT 217	MAXIMUM DAILY AMOUNT 218	ANNUAL WASTE AMOUNT 219	STATE WASTE CODE 220
000	6000	0	NA

UNITS* (Check one item only) ☐ a. GALLONS ☐ b. CUBIC FEET ☒ c. POUNDS ☐ d. TONS 221
* If EHS, amount must be in pounds.

DAYS ON SITE: 365 222

STORAGE CONTAINER
☐ a. ABOVE GROUND TANK ☒ e. PLASTIC/NONMETALLIC DRUM ☐ i. FIBER DRUM ☐ m. GLASS BOTTLE ☐ q. RAIL CAR
☐ b. UNDERGROUND TANK ☒ f. CAN ☐ j. BAG ☒ n. PLASTIC BOTTLE ☐ r. OTHER
☐ c. TANK INSIDE BUILDING ☐ g. CARBOY ☐ k. BOX ☒ o. TOTE BIN
☐ d. STEEL DRUM ☐ h. SILO ☐ l. CYLINDER ☐ p. TANK WAGON

STORAGE PRESSURE ☒ a. AMBIENT ☐ b. ABOVE AMBIENT ☐ c. BELOW AMBIENT 223

STORAGE TEMPERATURE ☒ a. AMBIENT ☐ b. ABOVE AMBIENT ☐ c. BELOW AMBIENT ☐ d. CRYOGENIC 224

%WT	HAZARDOUS COMPONENT (For mixture or waste only)	EHS	RS 246b	CAS #
226	227	☐ Yes 228	☐ Yes	
230	231	☐ Yes 232	☐ Yes	
234	235	☐ Yes 236	☐ Yes	
238	239	☐ Yes 240	☐ Yes	
242	243	☐ Yes 244	☐ Yes	

Hazardous components are present at greater than 1% by weight if non-carcinogenic, or 0.1% by weight if carcinogenic, attach additional sheets of paper capturing the required information.

COPY

ADDITIONAL LOCALLY COLLECTED INFORMATION

Please Sign Here
(Facilities reporting Chemicals subject to EPCRA reporting thresholds must sign each Chemical Description page for each EPCRA reported chemical.)

OFFICIAL USE ONLY	DATE RECEIVED	REVIEWED BY

	BN	STA	OTHER	DISTRICT	CUPA	DA

☒ ADD ☐ DELETE ☐ REVISE REPORTING YEAR 2005 200 Page of

I. FACILITY INFORMATION

BUSINESS NAME (Same as FACILITY NAME or DBA – Doing Business As)
Hunt Photographic Chemicals

CHEMICAL LOCATION 201
0 Carmenita Rd. #B Norwalk, CA 90650

CHEMICAL LOCATION CONFIDENTIAL (EPCRA) ☐ YES ☒ NO 202

FACILITY ID # F A 0 0 3 1 5 6 5

MAP# (optional) 203

GRID# (optional) 204

II. CHEMICAL INFORMATION

CHEMICAL NAME 205
-72-87

TRADE SECRET ☐ Yes ☒ No 206
If Subject to EPCRA, refer to instructions

COMMON NAME 207
mixture

EHS* ☐ Yes ☒ No 208 RS* ☐ Yes ☐ No 246

*If EHS or RS is "Yes", all amounts below must be in lbs.

MIXTURE CODE HAZARD CLASSES (Complete if required by CUPA) 210

HAZARDOUS MATERIAL (Check one item only) ☐ a. PURE ☒ b. MIXTURE ☐ c. WASTE 211

RADIOACTIVE ☐ Yes ☐ No 212 CURIES 213

PHYSICAL STATE (Check one item only) ☐ a. SOLID ☒ b. LIQUID ☐ c. GAS 214

LARGEST CONTAINER 215

HAZARD CATEGORIES (Check all that apply) ☐ a. FIRE ☐ b. REACTIVE ☐ c. PRESSURE RELEASE ☒ d. ACUTE HEALTH ☐ e. CHRONIC HEALTH 216

LARGEST DAILY AMOUNT 217	MAXIMUM DAILY AMOUNT 218	ANNUAL WASTE AMOUNT 219	STATE WASTE CODE 220
	1000	0	NA

☐ a. GALLONS ☐ b. CUBIC FEET ☒ c. POUNDS ☐ d. TONS 221
(Check one item only) * If EHS, amount must be in pounds

DAYS ON SITE: 365 222

CONTAINER ☐ a. ABOVE GROUND TANK ☒ e. PLASTIC/NONMETALLIC DRUM ☐ i. FIBER DRUM ☐ m. GLASS BOTTLE ☐ q. RAIL CAR
☐ b. UNDERGROUND TANK ☒ f. CAN ☐ j. BAG ☒ n. PLASTIC BOTTLE ☐ r. OTHER
☐ c. TANK INSIDE BUILDING ☐ g. CARBOY ☐ k. BOX ☒ o. TOTE BIN
☐ d. STEEL DRUM ☐ h. SILO ☐ l. CYLINDER ☐ p. TANK WAGON

PRESSURE: ☒ a. AMBIENT ☐ b. ABOVE AMBIENT ☐ c. BELOW AMBIENT

TEMPERATURE: ☒ a. AMBIENT ☐ b. ABOVE AMBIENT ☐ c. BELOW AMBIENT ☐ d. CRYOGENIC

MIXT	HAZARDOUS COMPONENT (For mixture or waste only)	EHS	RS 246b	CAS #
226	227	☐ Yes 228	☐ Yes	
230	231	☐ Yes 232	☐ Yes	
234	235	☐ Yes 236	☐ Yes	
238	239	☐ Yes 240	☐ Yes	
242	243	☐ Yes 244	☐ Yes	

If hazardous components are present at greater than 1% by weight if non-carcinogenic, or 0.1% by weight if carcinogenic, attach additional sheets of paper capturing the required information.

ADDITIONAL LOCALLY COLLECTED INFORMATION

Please Sign Here
(Facilities reporting Chemicals subject to EPCRA reporting thresholds must sign each Chemical Description page for each EPCRA reported chemical.)

OFFICIAL USE ONLY DATE RECEIVED REVIEWED BY

	BN	STA	OTHER	DISTRICT	CUPA	PA

I. FACILITY INFORMATION

USINESS NAME (Same as FACILITY NAME or DBA – Doing Business As)
uji Hunt Photographic Chemicals

HEMICAL LOCATION 201
820 Carmenita Rd. #B Norwalk, CA 90650

CHEMICAL LOCATION CONFIDENTIAL (EPCRA) ☐ YES ☒ NO

ACILITY ID #	F	A	0	0	3	1	5	6	5					1	MAP# (optional) 203	GRID# (optional)

II. CHEMICAL INFORMATION

EMICAL NAME 205
K-72-86EG-1

TRADE SECRET ☐ Yes ☒ No
If Subject to EPCRA, refer to instructions

MMON NAME 207

EHS* ☐ Yes ☒ No 208 RS* ☐ Yes ☐ No

S# mixture 209

*If EHS or RS is "Yes", all amounts below must be in

E CODE HAZARD CLASSES (Complete if required by CUPA)

ARDOUS MATERIAL
E (Check one item only) ☐ a. PURE ☒ b. MIXTURE ☐ c. WASTE 211

RADIOACTIVE ☐ Yes ☐ No 212 CURIES

SICAL STATE
k one item only) ☐ a. SOLID ☒ b. LIQUID ☐ c. GAS 214

LARGEST CONTAINER

HAZARD CATEGORIES
k all that apply) ☐ a. FIRE ☐ b. REACTIVE ☐ c. PRESSURE RELEASE ☒ d. ACUTE HEALTH ☐ e. CHRONIC HEALTH

RAGE DAILY AMOUNT 217	MAXIMUM DAILY AMOUNT 218	ANNUAL WASTE AMOUNT 219	STATE WASTE CODE
)	11520	0	NA

S* ☐ a. GALLONS ☐ b. CUBIC FEET ☒ c. POUNDS ☐ d. TONS 221 DAYS ON SITE: 365
one item only) * If EHS, amount must be in pounds.

AGE
AINER
☐ a. ABOVE GROUND TANK ☒ e. PLASTIC/NONMETALLIC DRUM ☐ i. FIBER DRUM ☐ m. GLASS BOTTLE ☐ q. RAIL CAR
☐ b. UNDERGROUND TANK ☒ f. CAN ☐ j. BAG ☒ n. PLASTIC BOTTLE ☐ r. OTHER
☐ c. TANK INSIDE BUILDING ☐ g. CARBOY ☐ k. BOX ☒ o. TOTE BIN
☐ d. STEEL DRUM ☐ h. SILO ☐ l. CYLINDER ☐ p. TANK WAGON

GH PRESSURE ☒ a. AMBIENT ☐ b. ABOVE AMBIENT ☐ c. BELOW AMBIENT

GE TEMPERATURE ☒ a. AMBIENT ☐ b. ABOVE AMBIENT ☐ c. BELOW AMBIENT ☐ d. CRYOGENIC

WT	HAZARDOUS COMPONENT (For mixture or waste only)	EHS	RS 240b	CAS #
226	227	☐ Yes 228	☐ Yes	
230	231	☐ Yes 232	☐ Yes	
234	235	☐ Yes 236	☐ Yes	
238	239	☐ Yes 240	☐ Yes	
242	243	☐ Yes 244	☐ Yes	

rdous components are present at greater than 1% by weight if non-carcinogenic, or 0.1% by weight if carcinogenic, attach additional sheets of paper capturing the required information.

NAL LOCALLY COLLECTED INFORMATION

Please Sign Here
reporting Chemicals subject to EPCRA reporting thresholds must sign each Chemical Description page for each EPCRA reported chemical.)

OFFICIAL USE ONLY DATE RECEIVED REVIEWED BY

	BN	STA	OTHER	DISTRICT	CUPA	

HAZARDOUS MATERIALS INVENTORY – CHEMICAL DESCRIPTION (LACoCUPA Form 273

☒ ADD ☐ DELETE ☐ REVISE REPORTING YEAR 2005 200 Page of

I. FACILITY INFORMATION

BUSINESS NAME (Same as FACILITY NAME or DBA – Doing Business As)
aji Hunt Photographic Chemicals

CHEMICAL LOCATION
820 Carmenita Rd. #B Norwalk, CA 90650 201

CHEMICAL LOCATION CONFIDENTIAL (EPCRA) ☐ YES ☒ NO

FACILITY ID # F A 0 0 3 1 5 6 5

MAP# (optional) 203 GRID# (optional)

II. CHEMICAL INFORMATION

CHEMICAL NAME
-72-44HTP 205

TRADE SECRET ☐ Yes ☒ No
If subject to EPCRA, refer to instructions

COMMON NAME
mixture 207

EHS* ☐ Yes ☒ No 208 RS* ☐ Yes ☐ No

209 CODE HAZARD CLASSES (Complete if required by CUPA)

*If EHS or RS is "Yes", all amounts below must be in lbs.

HAZARDOUS MATERIAL (Check one item only) ☐ a. PURE ☒ b. MIXTURE ☐ c. WASTE 211

RADIOACTIVE ☐ Yes ☐ No 212 CURIES

PHYSICAL STATE (one item only) ☐ a. SOLID ☒ b. LIQUID ☐ c. GAS 214

LARGEST CONTAINER

HAZARD CATEGORIES (all that apply) ☐ a. FIRE ☐ b. REACTIVE ☐ c. PRESSURE RELEASE ☒ d. ACUTE HEALTH ☐ e. CHRONIC HEALTH

RANGE DAILY AMOUNT 217	MAXIMUM DAILY AMOUNT 218	ANNUAL WASTE AMOUNT 219	STATE WASTE CODE
	2000	0	NA

(one item only) ☐ a. GALLONS ☐ b. CUBIC FEET ☒ c. POUNDS* ☐ d. TONS
* If EHS, amount must be in pounds 221

DAYS ON SITE: 365

CONTAINER (one item only) ☐ a. ABOVE GROUND TANK ☐ b. UNDERGROUND TANK ☒ c. PLASTIC/NONMETALLIC DRUM ☐ d. STEEL DRUM ☐ e. TANK INSIDE BUILDING ☒ f. CAN ☐ g. CARBOY ☐ h. SILO ☐ i. FIBER DRUM ☐ j. BAG ☐ k. BOX ☐ l. CYLINDER ☐ m. GLASS BOTTLE ☒ n. PLASTIC BOTTLE ☐ o. TOTE BIN ☐ p. TANK WAGON ☐ q. RAIL CAR ☐ r. OTHER

PRESSURE ☒ a. AMBIENT ☐ b. ABOVE AMBIENT ☐ c. BELOW AMBIENT

TEMPERATURE ☒ a. AMBIENT ☐ b. ABOVE AMBIENT ☐ c. BELOW AMBIENT ☐ d. CRYOGENIC

	HAZARDOUS COMPONENT (For mixture or waste only)	EHS	RS	CAS #
226		227 ☐ Yes	228 ☐ Yes	
230		231 ☐ Yes	232 ☐ Yes	
234		235 ☐ Yes	236 ☐ Yes	
38		239 ☐ Yes	240 ☐ Yes	
42		243 ☐ Yes	244 ☐ Yes	

components are present at greater than 1% by weight if non-carcinogenic, or 0.1% by weight if carcinogenic, attach additional sheets of paper capturing the required information.

LOCALLY COLLECTED INFORMATION

Sign Here
ing Chemicals subject to EPCRA reporting thresholds must sign each Chemical Description page for each EPCRA reported chemical.)

CIAL USE ONLY

DATE RECEIVED

UNIFIED PROGRAM (UP) FORM
HAZARDOUS MATERIALS INVENTORY – CHEMICAL DESCRIPTION (LACoCUPA Form 2731)

(one page per material per building or a

☒ ADD ☐ DELETE ☐ REVISE REPORTING YEAR 2005 200 Page of

I. FACILITY INFORMATION

BUSINESS NAME (Same as FACILITY NAME or DBA – Doing Business As)
uji Hunt Photographic Chemicals

CHEMICAL LOCATION 201
820 Cartwenita Rd. #B Norwalk, CA 90650

CHEMICAL LOCATION CONFIDENTIAL (EPCRA) ☐ YES ☒ NO

CILITY ID # F A 0 0 3 1 5 6 5 | MAP# (optional) 202 | GRID# (optional)

II. CHEMICAL INFORMATION

EMICAL NAME 203
K-72-49

TRADE SECRET ☐ Yes ☒ No
If Subject to EPCRA, refer to instructions

MMON NAME 207
8# mixture 209

EHS* ☐ Yes ☒ No 208 | RS* ☐ Yes ☐ No

*If EHS or RS is "Yes", all amounts below must be in lbs.

E CODE HAZARD CLASSES (Complete if required by CUPA)

ARDOUS MATERIAL
(Check one item only) ☐ a. PURE ☒ b. MIXTURE ☐ c. WASTE 211

RADIOACTIVE ☐ Yes ☐ No 212 CURIES

ICAL STATE
k one item only) ☐ a. SOLID ☒ b. LIQUID ☐ c. GAS 214

LARGEST CONTAINER

HAZARD CATEGORIES
k all that apply) ☐ a. FIRE ☐ b. REACTIVE ☐ c. PRESSURE RELEASE ☒ d. ACUTE HEALTH ☐ e. CHRONIC HEALTH

AGE DAILY AMOUNT 217	MAXIMUM DAILY AMOUNT 218	ANNUAL WASTE AMOUNT 219	STATE WASTE CODE
0	8000	0	NA

* ☐ a. GALLONS ☐ b. CUBIC FEET ☒ c. POUNDS ☐ d. TONS 221 DAYS ON SITE:
one item only) * If EHS, amount must be in pounds. 365

AGE
AINER ☐ a. ABOVE GROUND TANK ☒ e. PLASTIC/NONMETALLIC DRUM ☐ i. FIBER DRUM ☐ m. GLASS BOTTLE ☐ q. RAIL CAR
☐ b. UNDERGROUND TANK ☒ f. CAN ☐ j. BAG ☒ n. PLASTIC BOTTLE ☐ r. OTHER
☐ c. TANK INSIDE BUILDING ☐ g. CARBOY ☐ k. BOX ☒ o. TOTE BIN
☐ d. STEEL DRUM ☐ h. SILO ☐ l. CYLINDER ☐ p. TANK WAGON

E PRESSURE ☒ a. AMBIENT ☐ b. ABOVE AMBIENT ☐ c. BELOW AMBIENT

E TEMPERATURE ☒ a. AMBIENT ☐ b. ABOVE AMBIENT ☐ c. BELOW AMBIENT ☐ d. CRYOGENIC

WT	HAZARDOUS COMPONENT (For mixture or waste only)	EHS	RS 246	CAS #
226	227	☐ Yes 228	☐ Yes	
230	231	☐ Yes 232	☐ Yes	
234	235	☐ Yes 236	☐ Yes	
238	239	☐ Yes 240	☐ Yes	
242	243	☐ Yes 244	☐ Yes	

hese components are present at greater than 1% by weight if non-carcinogenic, or 0.1% by weight if carcinogenic, attach additional sheets of paper capturing the required information.

AL LOCALLY COLLECTED INFORMATION

COMPLETED

lease Sign Here
porting Chemicals subject to EPCRA reporting thresholds must sign each Chemical Description page for each EPCRA reported chemical.)

FFICIAL USE ONLY

HAZARDOUS MATERIALS INVENTORY – CHEMICAL DESCRIPTION (CD)

(one page per material per building or area)

☒ ADD ☐ DELETE ☐ REVISE REPORTING YEAR 2005 | Page of

I. FACILITY INFORMATION

BUSINESS NAME (Same as FACILITY NAME or DBA – Doing Business As)
Hunt Photographic Chemicals

CHEMICAL LOCATION
20 Carmenita Rd. #B Norwalk, CA 90650

CHEMICAL LOCATION CONFIDENTIAL (EPCRA) ☐ YES ☒ NO

FACILITY ID # F A 0 0 3 1 5 6 5

MAP# (optional)

GRID# (optional)

II. CHEMICAL INFORMATION

CHEMICAL NAME
-72-49D-4

TRADE SECRET ☐ Yes ☒ No
If Subject to EPCRA, refer to instructions

COMMON NAME

EHS* ☐ Yes ☒ No RS* ☐ Yes ☐ No

mixture

*If EHS or RS is "Yes", all amounts below must be in lbs.

CODE HAZARD CLASSES (Complete if required by CUPA)

HAZARDOUS MATERIAL (Check one item only) ☐ a. PURE ☒ b. MIXTURE ☐ c. WASTE

RADIOACTIVE ☐ Yes ☐ No CURIES

PHYSICAL STATE (one item only) ☐ a. SOLID ☒ b. LIQUID ☐ c. GAS

LARGEST CONTAINER

HAZARD CATEGORIES (all that apply) ☐ a. FIRE ☐ b. REACTIVE ☐ c. PRESSURE RELEASE ☒ d. ACUTE HEALTH ☐ e. CHRONIC HEALTH

AVERAGE DAILY AMOUNT	MAXIMUM DAILY AMOUNT	ANNUAL WASTE AMOUNT	STATE WASTE CODE
	3000	0	NA

UNIT OF MEASURE (one item only) ☐ a. GALLONS ☐ b. CUBIC FEET ☒ c. POUNDS ☐ d. TONS
* If EHS, amount must be in pounds

DAYS ON SITE: 365

TYPE OF CONTAINER
☐ a. ABOVE GROUND TANK ☒ e. PLASTIC/NONMETALLIC DRUM ☐ i. FIBER DRUM ☐ m. GLASS BOTTLE ☐ q. RAIL CAR
☐ b. UNDERGROUND TANK ☒ f. CAN ☐ j. BAG ☒ n. PLASTIC BOTTLE ☐ r. OTHER
☐ c. TANK INSIDE BUILDING ☐ g. CARBOY ☐ k. BOX ☒ o. TOTE BIN
☐ d. STEEL DRUM ☐ h. SILO ☐ l. CYLINDER ☐ p. TANK WAGON

TYPE PRESSURE ☒ a. AMBIENT ☐ b. ABOVE AMBIENT ☐ c. BELOW AMBIENT

TYPE TEMPERATURE ☒ a. AMBIENT ☐ b. ABOVE AMBIENT ☐ c. BELOW AMBIENT ☐ d. CRYOGENIC

WT	HAZARDOUS COMPONENT (For mixture or waste only)	EHS	RS	CAS #
		☐ Yes	☐ Yes	
		☐ Yes	☐ Yes	
		☐ Yes	☐ Yes	
		☐ Yes	☐ Yes	
		☐ Yes	☐ Yes	

Hazardous components are present at greater than 1% by weight if non-carcinogenic, or 0.1% by weight if carcinogenic, attach additional sheets of paper capturing the required information.

ADDITIONAL LOCALLY COLLECTED INFORMATION

COMPLETED

Please Sign Here
(Reporting Chemicals subject to EPCRA reporting thresholds must sign each Chemical Description page for each EPCRA reported chemical.)

OFFICIAL USE ONLY DATE RECEIVED REVIEWED BY

	BN	STA	OTHER	DISTRICT	CUPA	PA

HAZARDOUS MATERIALS INVENTORY – CHEMICAL DESCRIPTION (LACoCUPA Form 2731)

(one page per material per building or area)

☒ ADD ☐ DELETE ☐ REVISE REPORTING YEAR 2005 | 200 Page of

I. FACILITY INFORMATION

BUSINESS NAME (Same as FACILITY NAME or DBA – Doing Business As)
Fuji Hunt Photographic Chemicals

CHEMICAL LOCATION 201
14820 Carmenita Rd. #B Norwalk, CA 90650

CHEMICAL LOCATION CONFIDENTIAL (EPCRA) ☐ YES ☒ NO 202

FACILITY ID # F A 0 0 3 1 5 6 5 | MAP# (optional) 203 | GRID# (optional) 204

II. CHEMICAL INFORMATION

CHEMICAL NAME 205
CK-72-50D

TRADE SECRET ☐ Yes ☒ No 206
If Subject to EPCRA, refer to instructions

COMMON NAME 207

EHS* ☐ Yes ☒ No 208 | RS* ☐ Yes ☐ No 209

CAS# mixture 210

*If EHS or RS is "Yes", all amounts below must be in lbs.

FIRE CODE HAZARD CLASSES (Complete if required by CUPA)

HAZARDOUS MATERIAL TYPE (Check one item only) ☐ a. PURE ☒ b. MIXTURE ☐ c. WASTE 211

RADIOACTIVE ☐ Yes ☐ No 212 | CURIES

PHYSICAL STATE (Check one item only) ☐ a. SOLID ☒ b. LIQUID ☐ c. GAS 214

LARGEST CONTAINER

ED HAZARD CATEGORIES (Check all that apply) ☐ a. FIRE ☐ b. REACTIVE ☐ c. PRESSURE RELEASE ☒ d. ACUTE HEALTH ☐ e. CHRONIC HEALTH

AVERAGE DAILY AMOUNT 217	MAXIMUM DAILY AMOUNT 218	ANNUAL WASTE AMOUNT 219	STATE WASTE CODE
500	1000	0	NA

STS* (Check one item only) ☐ a. GALLONS ☐ b. CUBIC FEET ☒ c. POUNDS ☐ d. TONS 221
* If EHS, amount must be in pounds.

DAYS ON SITE: 365

TORAGE CONTAINER
☐ a. ABOVE GROUND TANK ☒ e. PLASTIC/NONMETALLIC DRUM ☐ i. FIBER DRUM ☐ m. GLASS BOTTLE ☐ q. RAIL CAR
☐ b. UNDERGROUND TANK ☒ f. CAN ☐ j. BAG ☒ n. PLASTIC BOTTLE ☐ r. OTHER
☐ c. TANK INSIDE BUILDING ☐ g. CARBOY ☐ k. BOX ☒ o. TOTE BIN
☐ d. STEEL DRUM ☐ h. SILO ☐ l. CYLINDER ☐ p. TANK WAGON

ORAGE PRESSURE ☒ a. AMBIENT ☐ b. ABOVE AMBIENT ☐ c. BELOW AMBIENT

ORAGE TEMPERATURE ☒ a. AMBIENT ☐ b. ABOVE AMBIENT ☐ c. BELOW AMBIENT ☐ d. CRYOGENIC

%WT	HAZARDOUS COMPONENT (For mixture or waste only)	EHS	RS 240	CAS #
226	227	☐ Yes 228	☐ Yes	
229	230	☐ Yes 231	☐ Yes 232	
233	234	☐ Yes 235	☐ Yes 236	
237	238	☐ Yes 239	☐ Yes 240	
241	242	☐ Yes 243	☐ Yes 244	

hazardous components are present at greater than 1% by weight if non-carcinogenic, or 0.1% by weight if carcinogenic, attach additional sheets of paper capturing the required information.

TIONAL LOCALLY COLLECTED INFORMATION

RA, Please Sign Here
ies reporting Chemicals subject to EPCRA reporting thresholds must sign each Chemical Description page for each EPCRA reported chemical.)

OFFICIAL USE ONLY	DATE RECEIVED	REVIEWED BY

	BN	STA	OTHER	DISTRICT	CUPA	PA

HAZARDOUS MATERIALS INVENTORY – CHEMICAL DESCRIPTION (LACoCUPA Form 2731)

☒ ADD ☐ DELETE ☐ REVISE REPORTING YEAR 2005 200 Page of

I. FACILITY INFORMATION

BUSINESS NAME (Same as FACILITY NAME or DBA – Doing Business As)
Fuji Hunt Photographic Chemicals

CHEMICAL LOCATION 201
14820 Carmenita Rd. #B Norwalk, CA 90650

CHEMICAL LOCATION CONFIDENTIAL (EPCRA) ☐ YES ☒ NO 202

FACILITY ID # F A 0 0 3 1 5 6 5

MAP# (optional) 203

GRID# (optional) 204

II. CHEMICAL INFORMATION

CHEMICAL NAME 205
CK-72-50D-35

TRADE SECRET ☐ Yes ☒ No 206
If subject to EPCRA, refer to instructions

COMMON NAME 207

EHS* ☐ Yes ☒ No 208 RS* ☐ Yes ☐ No 240

CAS# mixture 209

*If EHS or RS is "Yes", all amounts below must be in lbs.

FIRE CODE HAZARD CLASSES (Complete if required by CUPA)

HAZARDOUS MATERIAL TYPE (Check one item only) ☐ a. PURE ☒ b. MIXTURE ☐ c. WASTE 211

RADIOACTIVE ☐ Yes ☐ No 212

CURIES

PHYSICAL STATE (Check one item only) ☐ a. SOLID ☒ b. LIQUID ☐ c. GAS 214

LARGEST CONTAINER

HAZARD CATEGORIES (Check all that apply) ☐ a. FIRE ☐ b. REACTIVE ☐ c. PRESSURE RELEASE ☒ d. ACUTE HEALTH ☐ e. CHRONIC HEALTH

AVERAGE DAILY AMOUNT 217	MAXIMUM DAILY AMOUNT 218	ANNUAL WASTE AMOUNT 219	STATE WASTE CODE
00	1000	0	NA

UNITS* (Check one item only) ☐ a. GALLONS ☐ b. CUBIC FEET ☒ c. POUNDS ☐ d. TONS 221
* If EHS, amount must be in pounds

DAYS ON SITE: 365

STORAGE CONTAINER
☐ a. ABOVE GROUND TANK ☒ e. PLASTIC/NONMETALLIC DRUM ☐ i. FIBER DRUM ☐ m. GLASS BOTTLE ☐ q. RAIL CAR
☐ b. UNDERGROUND TANK ☒ f. CAN ☐ j. BAG ☒ n. PLASTIC BOTTLE ☐ r. OTHER
☐ c. TANK INSIDE BUILDING ☐ g. CARBOY ☐ k. BOX ☒ o. TOTE BIN
☐ d. STEEL DRUM ☐ h. SILO ☐ l. CYLINDER ☐ p. TANK WAGON

STORAGE PRESSURE ☒ a. AMBIENT ☐ b. ABOVE AMBIENT ☐ c. BELOW AMBIENT

STORAGE TEMPERATURE ☒ a. AMBIENT ☐ b. ABOVE AMBIENT ☐ c. BELOW AMBIENT ☐ d. CRYOGENIC

%WT	HAZARDOUS COMPONENT (For mixture or waste only)	EHS	RS 240	CAS #
226	227	☐ Yes 228	☐ Yes	
230	231	☐ Yes 232	☐ Yes	
234	235	☐ Yes 236	☐ Yes	
238	239	☐ Yes 240	☐ Yes	
242	243	☐ Yes 244	☐ Yes	

Hazardous components are present at greater than 1% by weight if non-carcinogenic, or 0.1% by weight if carcinogenic, attach additional sheets of paper capturing the required information.

ADDITIONAL LOCALLY COLLECTED INFORMATION

CONFIDENTIAL

A. Please Sign Here
(Facilities reporting Chemicals subject to EPCRA reporting thresholds must sign each Chemical Description page for each EPCRA reported chemical.)

OFFICIAL USE ONLY DATE RECEIVED REVIEWED BY

	BN	STA	OTHER	DISTRICT	CUPA	

HAZARDOUS MATERIALS INVENTORY – CHEMICAL DESC...

☒ ADD ☐ DELETE ☐ REVISE REPORTING YEAR 2005 200 Page of

I. FACILITY INFORMATION

BUSINESS NAME (Same as FACILITY NAME or DBA - Doing Business As)
Fuji Hunt Photographic Chemicals

CHEMICAL LOCATION 201
14820 Carmenita Rd. #B Norwalk, CA 90650

CHEMICAL LOCATION CONFIDENTIAL (EPCRA) ☐ YES ☒ NO

FACILITY ID # F A 0 0 3 1 5 6 5 | MAP# (optional) 203 | GRID# (optional)

II. CHEMICAL INFORMATION

CHEMICAL NAME 205
CK-72-71LO

TRADE SECRET ☐ Yes ☒ No
If Subject to EPCRA, refer to instructions

COMMON NAME 207

EHS* ☐ Yes ☒ No 208 RS* ☐ Yes ☐ No

CAS# 209 mixture

*If EHS or RS is "Yes", all amounts below must be in lbs.

FIRE CODE HAZARD CLASSES (Complete if required by CUPA)

HAZARDOUS MATERIAL TYPE (Check one item only) 211 ☐ a. PURE ☒ b. MIXTURE ☐ c. WASTE

RADIOACTIVE ☐ Yes ☐ No 212 CURIES

PHYSICAL STATE (Check one item only) 214 ☐ a. SOLID ☒ b. LIQUID ☐ c. GAS

LARGEST CONTAINER

FED HAZARD CATEGORIES (Check all that apply) ☐ a. FIRE ☐ b. REACTIVE ☐ c. PRESSURE RELEASE ☒ d. ACUTE HEALTH ☐ e. CHRONIC HEALTH

AVERAGE DAILY AMOUNT 217	MAXIMUM DAILY AMOUNT 218	ANNUAL WASTE AMOUNT 219	STATE WASTE CODE
2556	5112	0	NA

UNITS* (Check one item only) ☐ a. GALLONS ☐ b. CUBIC FEET ☒ c. POUNDS ☐ d. TONS 221 DAYS ON SITE: 365
* If EHS, amount must be in pounds

STORAGE CONTAINER
☐ a. ABOVE GROUND TANK ☒ e. PLASTIC/NON-METALLIC DRUM ☐ i. FIBER DRUM ☐ m. GLASS BOTTLE ☐ q. RAIL CAR
☐ b. UNDERGROUND TANK ☒ f. CAN ☐ j. BAG ☒ n. PLASTIC BOTTLE ☐ r. OTHER
☐ c. TANK INSIDE BUILDING ☐ g. CARBOY ☐ k. BOX ☒ o. TOTE BIN
☐ d. STEEL DRUM ☐ h. SILO ☐ l. CYLINDER ☐ p. TANK WAGON

STORAGE PRESSURE ☒ a. AMBIENT ☐ b. ABOVE AMBIENT ☐ c. BELOW AMBIENT

STORAGE TEMPERATURE ☒ a. AMBIENT ☐ b. ABOVE AMBIENT ☐ c. BELOW AMBIENT ☐ d. CRYOGENIC

%WT	HAZARDOUS COMPONENT (For mixture or waste only)	EHS	RS 240b	CAS #
220	227	☐ Yes 225	☐ Yes	
230	231	☐ Yes 232	☐ Yes	
234	235	☐ Yes 236	☐ Yes	
238	239	☐ Yes 240	☐ Yes	
242	243	☐ Yes 244	☐ Yes	

more hazardous components are present at greater than 1% by weight if non-carcinogenic, or 0.1% by weight if carcinogenic, attach additional sheets of paper capturing the required information.

ADDITIONAL LOCALLY COLLECTED INFORMATION

COMPLETE

EPCRA, Please Sign Here
(Facilities reporting Chemicals subject to EPCRA reporting thresholds must sign each Chemical Description page for each EPCRA reported chemical.)

OFFICIAL USE ONLY	DATE RECEIVED	REVIEWED BY

V	BN	STA	OTHER	DISTRICT	CUPA	PA

HAZARDOUS MATERIALS INVENTORY – CHEMICAL DESCRIPTION (LACoCUPA Form 2731)

(one page per material per building or area)

☒ ADD ☐ DELETE ☐ REVISE REPORTING YEAR 2005 300 Page of

I. FACILITY INFORMATION

BUSINESS NAME (Same as FACILITY NAME or DBA – Doing Business As) 3
Fuji Hunt Photographic Chemicals

CHEMICAL LOCATION 201
14820 Carmenita Rd. #B Norwalk, CA 90650

CHEMICAL LOCATION CONFIDENTIAL (EPCRA) ☐ YES ☒ NO 202

FACILITY ID # F A 0 0 3 1 5 6 5 1 MAP# (optional) 203 GRID# (optional) 204

II. CHEMICAL INFORMATION

CHEMICAL NAME 205
CK-72-42HTP

TRADE SECRET ☐ Yes ☒ No 206
If Subject to EPCRA, refer to instructions

COMMON NAME 207

EHS* ☐ Yes ☒ No 208 RS* ☐ Yes ☐ No 346a

CAS# mixture 209

*If EHS or RS is "Yes", all amounts below must be in lbs.

FIRE CODE HAZARD CLASSES (Complete if required by CUPA) 210

HAZARDOUS MATERIAL TYPE (Check one item only) ☐ a. PURE ☒ b. MIXTURE ☐ c. WASTE 211

RADIOACTIVE ☐ Yes ☐ No 212 CURIES 213

PHYSICAL STATE (Check one item only) ☐ a. SOLID ☒ b. LIQUID ☐ c. GAS 214

LARGEST CONTAINER 215

HAZARD CATEGORIES (Check all that apply) ☐ a. FIRE ☐ b. REACTIVE ☐ c. PRESSURE RELEASE ☒ d. ACUTE HEALTH ☐ e. CHRONIC HEALTH 216

AVERAGE DAILY AMOUNT 217	MAXIMUM DAILY AMOUNT 218	ANNUAL WASTE AMOUNT 219	STATE WASTE CODE 220
000	4000	0	NA

UNITS* (Check one item only) ☐ a. GALLONS ☐ b. CUBIC FEET ☒ c. POUNDS ☐ d. TONS 221
* IF EHS, amount must be in pounds

DAYS ON SITE: 365 222

STORAGE CONTAINER
☐ a. ABOVE GROUND TANK ☒ e. PLASTIC/NONMETALLIC DRUM ☐ j. FIBER DRUM ☐ m. GLASS BOTTLE ☐ q. RAIL CAR
☐ b. UNDERGROUND TANK ☒ f. CAN ☐ j. BAG ☒ n. PLASTIC BOTTLE ☐ r. OTHER
☐ c. TANK INSIDE BUILDING ☐ g. CARBOY ☐ k. BOX ☒ o. TOTE BIN
☐ d. STEEL DRUM ☐ h. SILO ☐ l. CYLINDER ☐ p. TANK WAGON

STORAGE PRESSURE ☒ a. AMBIENT ☐ b. ABOVE AMBIENT ☐ c. BELOW AMBIENT 223

STORAGE TEMPERATURE ☒ a. AMBIENT ☐ b. ABOVE AMBIENT ☐ c. BELOW AMBIENT ☐ d. CRYOGENIC 224

%WT	HAZARDOUS COMPONENT (For mixture or waste only)	EHS	RS 346b	CAS #
226	227	☐ Yes 228	☐ Yes	229
230	231	☐ Yes 232	☐ Yes	233
234	235	☐ Yes 236	☐ Yes	237
238	239	☐ Yes 240	☐ Yes	241
242	243	☐ Yes 244	☐ Yes	245

Hazardous components are present at greater than 1% by weight if non-carcinogenic, or 0.1% by weight if carcinogenic, attach additional sheets of paper capturing the required information.

ADDITIONAL LOCALLY COLLECTED INFORMATION 246

COMPLETED

Please Sign Here
(Reporting Chemicals subject to EPCRA reporting thresholds must sign each Chemical Description page for each EPCRA reported chemical.)

OFFICIAL USE ONLY

DATE RECEIVED REVIEWED BY

	BN	STA	OTHER	DISTRICT	CUPA	PA

HAZARDOUS MATERIALS INVENTORY – CHEMICAL DESCRIPTION (LACoCUPA Form 2731)

(one page per material per building or area)

☒ ADD ☐ DELETE ☐ REVISE REPORTING YEAR 2005 | Page of

I. FACILITY INFORMATION

BUSINESS NAME (Same as FACILITY NAME or DBA – Doing Business As)
Fuji Hunt Photographic Chemicals

CHEMICAL LOCATION
14820 Carmenita Rd. #B Norwall, CA 90650

CHEMICAL LOCATION CONFIDENTIAL (EPCRA) ☐ YES ☒ NO

FACILITY ID # F A 0 0 3 1 5 6 5

MAP# (optional) | GRID# (optional)

II. CHEMICAL INFORMATION

CHEMICAL NAME
890381 PRESSMAX 34ARS FNTN ADD 55G

TRADE SECRET ☐ Yes ☒ No (If Subject to EPCRA, refer to Instructions)

COMMON NAME

CAS# mixture

EHS* ☐ Yes ☒ No | RS* ☐ Yes ☐ No

RE CODE HAZARD CLASSES (Complete if required by CUPA)

*If EHS or RS is "Yes", all amounts below must be in lbs.

ZARDOUS MATERIAL
PE (Check one item only) ☐ a. PURE ☒ b. MIXTURE ☐ c. WASTE

RADIOACTIVE ☐ Yes ☐ No | CURIES

YSICAL STATE
eck one item only) ☐ a. SOLID ☒ b. LIQUID ☐ c. GAS

LARGEST CONTAINER

D HAZARD CATEGORIES
ck all that apply) ☐ a. FIRE ☐ b. REACTIVE ☐ c. PRESSURE RELEASE ☒ d. ACUTE HEALTH ☐ e. CHRONIC HEALTH

RAGE DAILY AMOUNT	MAXIMUM DAILY AMOUNT	ANNUAL WASTE AMOUNT	STATE WASTE CODE
5	1892	0	NA

E* (one item only) ☐ a. GALLONS ☐ b. CUBIC FEET ☒ c. POUNDS ☐ d. TONS
* If EHS, amount must be in pounds

DAYS ON SITE: 365

AGE
AINER ☐ a. ABOVE GROUND TANK ☒ e. PLASTIC/NONMETALLIC DRUM ☐ i. FIBER DRUM ☐ m. GLASS BOTTLE ☐ q. RAIL CAR
☐ b. UNDERGROUND TANK ☒ f. CAN ☐ j. BAG ☒ n. PLASTIC BOTTLE ☐ r. OTHER
☐ c. TANK INSIDE BUILDING ☐ g. CARBOY ☐ k. BOX ☒ o. TOTE BIN
☐ d. STEEL DRUM ☐ h. SILO ☐ l. CYLINDER ☐ p. TANK WAGON

DE PRESSURE ☒ a. AMBIENT ☐ b. ABOVE AMBIENT ☐ c. BELOW AMBIENT

E TEMPERATURE ☒ a. AMBIENT ☐ b. ABOVE AMBIENT ☐ c. BELOW AMBIENT ☐ d. CRYOGENIC

WT	HAZARDOUS COMPONENT (For mixture or waste only)	EHS	RS	CAS #
		☐ Yes	☐ Yes	
		☐ Yes	☐ Yes	
		☐ Yes	☐ Yes	
		☐ Yes	☐ Yes	
		☐ Yes	☐ Yes	

ous components are present at greater than 1% by weight if non-carcinogenic, or 0.1% by weight if carcinogenic, attach additional sheets of paper capturing the required information.

AL LOCALLY COLLECTED INFORMATION

ase Sign Here
orting Chemicals subject to EPCRA reporting thresholds must sign each Chemical Description page for each EPCRA reported chemical.)

FFICIAL USE ONLY | DATE RECEIVED | REVIEWED BY

	BN	STA	OTHER	DISTRICT	CUPA

INVENTORY – CHEMICAL DESCRIPTION (LAC6CUPA Form 2731)

(Free page permission just building in a

☒ ADD ☐ DELETE ☐ REVISE REPORTING YEAR 2005 220 Page of

I. FACILITY INFORMATION

BUSINESS NAME (Same as FACILITY NAME or DBA – Doing Business As)
Fuji Hunt Photographic Chemicals

CHEMICAL LOCATION 201
14820 Carmenita Rd. #B Norwalk, CA 90650

CHEMICAL LOCATION CONFIDENTIAL (EPCRA) ☐ YES ☒ NO

FACILITY ID # F A 0 0 3 1 5 6 5 1 MAP# (optional) 203 GRID# (optional)

II. CHEMICAL INFORMATION

CHEMICAL NAME 205
890361 PRESSMAX 16N FNTN CONC 55G

TRADE SECRET ☐ Yes ☒ No
If Subject to EPCRA, refer to instructions

COMMON NAME 207
CAS# mixture

EHS* ☐ Yes ☒ No 208 RS* ☐ Yes ☐ No
*If EHS or RS is "Yes", all amounts below must be in lbs.

FIRE CODE HAZARD CLASSES (Complete if Required by CUPA) 209

HAZARDOUS MATERIAL TYPE (Check one item only) ☐ a. PURE ☒ b. MIXTURE ☐ c. WASTE 211 RADIOACTIVE ☐ Yes ☐ No 212 CURIES

PHYSICAL STATE (Check one item only) ☐ a. SOLID ☒ b. LIQUID ☐ c. GAS 214 LARGEST CONTAINER

ED HAZARD CATEGORIES (Check all that apply) ☐ a. FIRE ☐ b. REACTIVE ☐ c. PRESSURE RELEASE ☒ d. ACUTE HEALTH ☐ e. CHRONIC HEALTH

VERAGE DAILY AMOUNT 217
3738

MAXIMUM DAILY AMOUNT 218
7476

ANNUAL WASTE AMOUNT 219
0

STATE WASTE CODE
NA

NITS* (Check one item only) ☐ a. GALLONS ☐ b. CUBIC FEET ☒ c. POUNDS ☐ d. TONS 221
*If EHS, amount must be in pounds.

DAYS ON SITE:
365

ORAGE NTAINER
☐ a. ABOVE GROUND TANK ☒ e. PLASTIC/NONMETALLIC DRUM ☐ i. FIBER DRUM ☐ m. GLASS BOTTLE ☐ q. RAIL CAR
☐ b. UNDERGROUND TANK ☒ f. CAN ☐ j. BAG ☒ n. PLASTIC BOTTLE ☐ r. OTHER
☐ c. TANK INSIDE BUILDING ☐ g. CARBOY ☐ k. BOX ☒ o. TOTE BIN
☐ d. STEEL DRUM ☐ h. SILO ☐ l. CYLINDER ☐ p. TANK WAGON

RAGE PRESSURE ☒ a. AMBIENT ☐ b. ABOVE AMBIENT ☐ c. BELOW AMBIENT

RAGE TEMPERATURE ☒ a. AMBIENT ☐ b. ABOVE AMBIENT ☐ c. BELOW AMBIENT ☐ d. CRYOGENIC

%WT	HAZARDOUS COMPONENT (For mixture or waste only)	EHS	RS 246b	CAS #
226	227	☐ Yes 228	☐ Yes	
230	231	☐ Yes 232	☐ Yes	
234	235	☐ Yes 236	☐ Yes	
238	239	☐ Yes 240	☐ Yes	
242	243	☐ Yes 244	☐ Yes	

ardous components are present at greater than 1% by weight if non-carcinogenic, or 0.1% by weight if carcinogenic, attach additional sheets of paper capturing the required information.

ONAL LOCALLY COLLECTED INFORMATION

Please Sign Here
eporting Chemicals subject to EPCRA reporting thresholds must sign each Chemical Description page for each EPCRA reported chemical.)

OFFICIAL USE ONLY

DATE RECEIVED

REVIEWED BY

BN	STA	OTHER	DISTRICT	CUPA	PA

☒ ADD ☐ DELETE ☐ REVISE REPORTING YEAR 2005 200 Page of

I. FACILITY INFORMATION

BUSINESS NAME (Same as FACILITY NAME or DBA – Doing Business As)
Fuji Hunt Photographic Chemicals

CHEMICAL LOCATION
14820 Carmenita Rd #B Norwalk, CA 90650 201

CHEMICAL LOCATION CONFIDENTIAL (EPCRA) ☐ YES ☒ NO

FACILITY ID # F A 0 0 3 1 5 6 5 1

MAP# (optional) 203 GRID# (optional)

II. CHEMICAL INFORMATION

CHEMICAL NAME
890357 PRESSMAX 85NC COATING 55G 205

TRADE SECRET ☐ Yes ☒ No
If Subject to EPCRA, refer to instructions

COMMON NAME

CAS# mixture 207

EHS* ☐ Yes ☒ No 208 RS* ☐ Yes ☐ No

FIRE CODE HAZARD CLASSES (Complete if required by CUPA) 209

*If EHS or RS is "Yes", all amounts below must be in lbs.

HAZARDOUS MATERIAL TYPE (Check one item only) ☐ a. PURE ☒ b. MIXTURE ☐ c. WASTE 211

RADIOACTIVE ☐ Yes ☐ No 212 CURIES

PHYSICAL STATE (Check one item only) ☐ a. SOLID ☒ b. LIQUID ☐ c. GAS 213

LARGEST CONTAINER 214

MED HAZARD CATEGORIES (Check all that apply) ☐ a. FIRE ☐ b. REACTIVE ☐ c. PRESSURE RELEASE ☒ d. ACUTE HEALTH ☐ e. CHRONIC HEALTH

AVERAGE DAILY AMOUNT 217: 010

MAXIMUM DAILY AMOUNT 218: 2020

ANNUAL WASTE AMOUNT 219: 0

STATE WASTE CODE: NA

UNITS* (Check one item only) ☐ a. GALLONS ☐ b. CUBIC FEET ☒ c. POUNDS ☐ d. TONS 221
* If EHS, amount must be in pounds

DAYS ON SITE: 365

STORAGE CONTAINER
☐ a. ABOVE GROUND TANK ☒ e. PLASTIC/NONMETALLIC DRUM ☐ i. FIBER DRUM ☐ m. GLASS BOTTLE ☐ q. RAIL CAR
☐ b. UNDERGROUND TANK ☒ f. CAN ☐ j. BAG ☒ n. PLASTIC BOTTLE ☐ r. OTHER
☐ c. TANK INSIDE BUILDING ☐ g. CARBOY ☐ k. BOX ☒ o. TOTE BIN
☐ d. STEEL DRUM ☐ h. SILO ☐ l. CYLINDER ☐ p. TANK WAGON

STORAGE PRESSURE ☒ a. AMBIENT ☐ b. ABOVE AMBIENT ☐ c. BELOW AMBIENT

STORAGE TEMPERATURE ☒ a. AMBIENT ☐ b. ABOVE AMBIENT ☐ c. BELOW AMBIENT ☐ d. CRYOGENIC

%WT	HAZARDOUS COMPONENT (For mixture or waste only)	EHS	RS 240b	CAS #
220		227 ☐ Yes 228	☐ Yes	
230		231 ☐ Yes 232	☐ Yes	
234		235 ☐ Yes 236	☐ Yes	
238		239 ☐ Yes 240	☐ Yes	
242		243 ☐ Yes 244	☐ Yes	

Hazardous components are present at greater than 1% by weight if non-carcinogenic, or 0.1% by weight if carcinogenic, attach additional sheets of paper capturing the required information.

ADDITIONAL LOCALLY COLLECTED INFORMATION

COMPLETE

Please Sign Here
(Facilities reporting Chemicals subject to EPCRA reporting thresholds must sign each Chemical Description page for each EPCRA reported chemical.)

OFFICIAL USE ONLY	DATE RECEIVED	REVIEWED BY

	BN	STA	OTHER	DISTRICT	CUPA	PA

☒ ADD ☐ DELETE ☐ REVISE REPORTING YEAR 2005 200 Page of

I. FACILITY INFORMATION

BUSINESS NAME (Same as FACILITY NAME or DBA - Doing Business As)
Fuji Hunt Photographic Chemicals

CHEMICAL LOCATION
14820 Carmenita Rd #B Norwalk, CA 90650 201 CHEMICAL LOCATION CONFIDENTIAL (EPCRA) ☐ YES ☒ NO

FACILITY ID # F A 0 0 3 1 5 6 5 MAP# (optional) 202 GRID# (optional)

II. CHEMICAL INFORMATION

CHEMICAL NAME
890342 PRESSMAX 803 COATING 55G 205 TRADE SECRET ☐ Yes ☒ No
If Subject to EPCRA, refer to instructions

COMMON NAME
CAS# mixture 207 EHS* ☐ Yes ☒ No 208 RS* ☐ Yes ☐ No

FIRE CODE HAZARD CLASSES (Complete if required by CUPA) 210 *If EHS or RS is "Yes", all amounts below must be in lbs.

HAZARDOUS MATERIAL TYPE (Check one item only) ☐ a. PURE ☒ b. MIXTURE ☐ c. WASTE 211 RADIOACTIVE ☐ Yes ☐ No 212 CURIES

PHYSICAL STATE (Check one item only) ☐ a. SOLID ☒ b. LIQUID ☐ c. GAS 213 LARGEST CONTAINER

ED HAZARD CATEGORIES (Check all that apply) ☐ a. FIRE ☐ b. REACTIVE ☐ c. PRESSURE RELEASE ☒ d. ACUTE HEALTH ☐ e. CHRONIC HEALTH

VERAGE DAILY AMOUNT 217	MAXIMUM DAILY AMOUNT 218	ANNUAL WASTE AMOUNT 219	STATE WASTE CODE
030	6060	0	NA

ITS* (Check one item only) ☐ a. GALLONS ☐ b. CUBIC FEET ☒ c. POUNDS ☐ d. TONS * If EHS, amount must be in pounds 221 DAYS ON SITE: 365

ORAGE NTAINER ☐ a. ABOVE GROUND TANK ☐ b. UNDERGROUND TANK ☒ c. PLASTIC/NONMETALLIC DRUM ☐ d. FIBER DRUM ☐ m. GLASS BOTTLE ☐ q. RAIL CAR ☐ e. TANK INSIDE BUILDING ☒ f. CAN ☐ g. CARBOY ☐ j. BAG ☒ n. PLASTIC BOTTLE ☐ r. OTHER ☐ s. STEEL DRUM ☐ h. SILO ☐ k. BOX ☒ o. TOTE BIN ☐ l. CYLINDER ☐ p. TANK WAGON

RAGE PRESSURE ☒ a. AMBIENT ☐ b. ABOVE AMBIENT ☐ c. BELOW AMBIENT

AGE TEMPERATURE ☒ a. AMBIENT ☐ b. ABOVE AMBIENT ☐ c. BELOW AMBIENT ☐ d. CRYOGENIC

%WT	HAZARDOUS COMPONENT (For mixture or waste only)	EHS	RS 240b	CAS #
226		227 ☐ Yes	228 ☐ Yes	
230		231 ☐ Yes	232 ☐ Yes	
234		235 ☐ Yes	236 ☐ Yes	
238		239 ☐ Yes	240 ☐ Yes	
242		243 ☐ Yes	244 ☐ Yes	

ardous components are present at greater than 1% by weight if non-carcinogenic, or 0.1% by weight if carcinogenic, attach additional sheets of paper capturing the required information.

NAL LOCALLY COLLECTED INFORMATION

Please Sign Here
eporting Chemicals subject to EPCRA reporting thresholds must sign each Chemical Description page for each EPCRA reported chemical.)

OFFICIAL USE ONLY	DATE RECEIVED	REVIEWED BY

	BN	STA	OTHER	DISTRICT	CUPA	PA

☐ DELETE ☐ REVISE REPORTING YEAR 2005 200 Page of

I. FACILITY INFORMATION

BUSINESS NAME (Same as FACILITY NAME or DBA – Doing Business As)
Fuji Hunt Photographic Chemicals

CHEMICAL LOCATION 201
14820 Cumenita Rd #B Norwalk, CA 90650

CHEMICAL LOCATION CONFIDENTIAL (EPCRA) ☐ YES ☒ NO

FACILITY ID # F A 0 0 3 1 5 6 5 | MAP# (optional) 202 | GRID# (optional)

II. CHEMICAL INFORMATION

CHEMICAL NAME 205
890296 PRESSMAX 96WMW WASH 55G

TRADE SECRET ☐ Yes ☒ No
If Subject to EPCRA, refer to instructions

COMMON NAME 207
CAS# mixture

EHS* ☐ Yes ☒ No 208 | RS* ☐ Yes ☐ No

209 *If EHS or RS is "Yes", all amounts below must be in lbs.

FIRE CODE HAZARD CLASSES (Complete if required by CUPA)

HAZARDOUS MATERIAL TYPE (Check one item only) ☐ a. PURE ☒ b. MIXTURE ☐ c. WASTE 211 | RADIOACTIVE ☐ Yes ☐ No 212 | CURIES

PHYSICAL STATE (Check one item only) ☐ a. SOLID ☒ b. LIQUID ☐ c. GAS 214 | LARGEST CONTAINER

SD HAZARD CATEGORIES (Check all that apply) ☐ a. FIRE ☐ b. REACTIVE ☐ c. PRESSURE RELEASE ☒ d. ACUTE HEALTH ☐ e. CHRONIC HEALTH

AVERAGE DAILY AMOUNT 217	MAXIMUM DAILY AMOUNT 218	ANNUAL WASTE AMOUNT 219	STATE WASTE CODE
985	3970	0	NA

TTS* (Check one item only) ☐ a. GALLONS ☐ b. CUBIC FEET ☒ c. POUNDS ☐ d. TONS 221 | DAYS ON SITE: 365
* If EHS, amount must be in pounds

ORAGE NTAINER ☐ a. ABOVE GROUND TANK ☐ b. UNDERGROUND TANK ☐ c. TANK INSIDE BUILDING ☐ d. STEEL DRUM ☒ e. PLASTIC/NONMETALLIC DRUM ☒ f. CAN ☐ g. CARBOY ☐ h. SILO ☐ i. FIBER DRUM ☐ j. BAG ☐ k. BOX ☐ l. CYLINDER ☐ m. GLASS BOTTLE ☒ n. PLASTIC BOTTLE ☒ o. TOTE BIN ☐ p. TANK WAGON ☐ q. RAIL CAR ☐ r. OTHER

RAGE PRESSURE ☒ a. AMBIENT ☐ b. ABOVE AMBIENT ☐ c. BELOW AMBIENT

AGE TEMPERATURE ☒ a. AMBIENT ☐ b. ABOVE AMBIENT ☐ c. BELOW AMBIENT ☐ d. CRYOGENIC

%WT	HAZARDOUS COMPONENT (For mixture or waste only)	EHS	RS 246b	CAS #
229		227 ☐Yes	228 ☐Yes	
230		231 ☐Yes	232 ☐Yes	
234		235 ☐Yes	236 ☐Yes	
238		239 ☐Yes	240 ☐Yes	
242		243 ☐Yes	244 ☐Yes	

ardous components are present at greater than 1% by weight if non-carcinogenic, or 0.1% by weight if carcinogenic, attach additional sheets of paper capturing the required information.

ONAL LOCALLY COLLECTED INFORMATION

COMPLETED

Please Sign Here
Reporting Chemicals subject to EPCRA reporting thresholds must sign each Chemical Description page for each EPCRA reported chemical.)

OFFICIAL USE ONLY

	BN	STA	OTHER	DISTRICT	CUPA	PA

DATE RECEIVED

REVIEWED BY

☐ DELETE ☐ REVISE REPORTING YEAR 2005 201 Page of

I. FACILITY INFORMATION

BUSINESS NAME (Same as FACILITY NAME or DBA - Doing Business As)
Fuji Hunt Photographic Chemicals

CHEMICAL LOCATION
14820 Carmenita Rd. #B Norwalk, CA 90650 203

CHEMICAL LOCATION CONFIDENTIAL (EPCRA) ☐ YES ☒ NO

FACILITY ID # F A 0 0 3 1 5 6 5 1

MAP# (optional) 205

GRID# (optional)

II. CHEMICAL INFORMATION

CHEMICAL NAME
890290 PRESSMAX 80ALO COATING 55G 205

TRADE SECRET ☐ Yes ☒ No
If Subject to EPCRA, refer to instructions

COMMON NAME

CAS# mixture 207

EHS* ☐ Yes ☒ No 208 RS* ☐ Yes ☐ No

FIRE CODE HAZARD CLASSES (Complete if required by CUPA) 209

*If EHS or RS is "Yes", all amounts below must be in lbs

HAZARDOUS MATERIAL TYPE (Check one item only) ☐ a. PURE ☒ b. MIXTURE ☐ c. WASTE 211

RADIOACTIVE ☐ Yes ☐ No 212 CURIES

PHYSICAL STATE (Check one item only) ☐ a. SOLID ☒ b. LIQUID ☐ c. GAS 214

LARGEST CONTAINER

FED HAZARD CATEGORIES (Check all that apply) ☐ a. FIRE ☐ b. REACTIVE ☐ c. PRESSURE RELEASE ☒ d. ACUTE HEALTH ☐ e. CHRONIC HEALTH

AVERAGE DAILY AMOUNT 217	MAXIMUM DAILY AMOUNT 218	ANNUAL WASTE AMOUNT 219	STATE WASTE CODE
1515	3030	0	NA

UNITS* (Check one item only) ☐ a. GALLONS ☐ b. CUBIC FEET ☒ c. POUNDS ☐ d. TONS 220
* If EHS, amount must be in pounds.

DAYS ON SITE: 365

STORAGE CONTAINER
☐ a. ABOVE GROUND TANK ☒ e. PLASTIC/NONMETALLIC DRUM ☐ i. FIBER DRUM ☐ m. GLASS BOTTLE ☐ q. RAIL CAR
☐ b. UNDERGROUND TANK ☒ f. CAN ☐ j. BAG ☒ n. PLASTIC BOTTLE ☐ r. OTHER
☐ c. TANK INSIDE BUILDING ☐ g. CARBOY ☐ k. BOX ☒ o. TOTE BIN
☐ d. STEEL DRUM ☐ h. SILO ☐ l. CYLINDER ☐ p. TANK WAGON

STORAGE PRESSURE ☒ a. AMBIENT ☐ b. ABOVE AMBIENT ☐ c. BELOW AMBIENT

STORAGE TEMPERATURE ☒ a. AMBIENT ☐ b. ABOVE AMBIENT ☐ c. BELOW AMBIENT ☐ d. CRYOGENIC

%WT	HAZARDOUS COMPONENT (For mixture or waste only)	EHS	RS 240	CAS #
226		227 ☐Yes	229 ☐Yes	
230		231 ☐Yes	232 ☐Yes	
234		235 ☐Yes	236 ☐Yes	
238		239 ☐Yes	240 ☐Yes	
242		243 ☐Yes	244 ☐Yes	

Hazardous components are present at greater than 1% by weight if non-carcinogenic, or 0.1% by weight if carcinogenic. Attach additional sheets of paper capturing the required information.

ONAL LOCALLY COLLECTED INFORMATION

COMPLETED

A. Please Sign Here
(Facilities reporting Chemicals subject to EPCRA reporting thresholds must sign each Chemical Description page for each EPCRA reported chemical.)

OFFICIAL USE ONLY		DATE RECEIVED		REVIEWED BY		
	BN	STA	OTHER	DISTRICT	CUPA	PA

I. FACILITY INFORMATION

BUSINESS NAME (Same as FACILITY NAME or DBA – Doing Business As)
Fuji Hunt Photographic Chemicals

CHEMICAL LOCATION
14820 Carmenita Rd. #B Norwalk, CA 90650

CHEMICAL LOCATION CONFIDENTIAL (EPCRA) ☐ YES ☒ NO

FACILITY ID # F A 0 0 3 1 5 6 5

MAP# (optional)

GRID# (optional)

II. CHEMICAL INFORMATION

CHEMICAL NAME
890383 PESSMAX 90AO WASH 165G TOTE

TRADE SECRET ☐ Yes ☒ No
If Subject to EPCRA, refer to instructions

COMMON NAME

CAS# mixture

EHS* ☐ Yes ☒ No RS* ☐ Yes ☐ No

FIRE CODE HAZARD CLASSES (Complete if required by CUPA)

*If EHS or RS is "Yes", all amounts below must be in lb

HAZARDOUS MATERIAL TYPE (Check one item only) ☐ a. PURE ☒ b. MIXTURE ☐ c. WASTE

RADIOACTIVE ☐ Yes ☐ No CURIES

PHYSICAL STATE (Check one item only) ☐ a. SOLID ☒ b. LIQUID ☐ c. GAS

LARGEST CONTAINER

FED HAZARD CATEGORIES (Check all that apply) ☐ a. FIRE ☐ b. REACTIVE ☐ c. PRESSURE RELEASE ☒ d. ACUTE HEALTH ☐ e. CHRONIC HEALTH

AVERAGE DAILY AMOUNT	MAXIMUM DAILY AMOUNT	ANNUAL WASTE AMOUNT	STATE WASTE CODE
1139	2278	0	NA

UNITS* (Check one item only) ☐ a. GALLONS ☐ b. CUBIC FEET ☒ c. POUNDS ☐ d. TONS
* If EHS, amount must be in pounds

DAYS ON SITE: 365

STORAGE CONTAINER ☐ a. ABOVE GROUND TANK ☐ b. UNDERGROUND TANK ☐ c. TANK INSIDE BUILDING ☐ d. STEEL DRUM ☐ e. PLASTIC/NONMETALLIC DRUM ☒ f. CAN ☐ g. CARBOY ☐ h. SILO ☐ i. FIBER DRUM ☐ j. BAG ☐ k. BOX ☐ l. CYLINDER ☐ m. GLASS BOTTLE ☒ n. PLASTIC BOTTLE ☒ o. TOTE BIN ☐ p. TANK WAGON ☐ q. RAIL CAR ☐ r. OTHER

STORAGE PRESSURE: ☒ a. AMBIENT ☐ b. ABOVE AMBIENT ☐ c. BELOW AMBIENT

STORAGE TEMPERATURE: ☒ a. AMBIENT ☐ b. ABOVE AMBIENT ☐ c. BELOW AMBIENT ☐ d. CRYOGENIC

%WT	HAZARDOUS COMPONENT (For mixture or waste only)	EHS	RS	CAS #
22b		227 ☐Yes 228	☐Yes	
230		231 ☐Yes 232	☐Yes	
23a		235 ☐Yes 236	☐Yes	
238		239 ☐Yes 240	☐Yes	
242		243 ☐Yes 244	☐Yes	

Hazardous components are present at greater than 1% by weight if non-carcinogenic, or 0.1% by weight if carcinogenic, attach additional sheets of paper capturing the required information.

TIONAL LOCALLY COLLECTED INFORMATION

CORRECTED

RA. Please Sign Here
ies reporting Chemicals subject to EPCRA reporting thresholds must sign each Chemical Description page for each EPCRA reported chemical.)

OFFICIAL USE ONLY	DATE RECEIVED	REVIEWED BY

	BN	STA	OTHER	DISTRICT	CUPA	PA

I. FACILITY INFORMATION

BUSINESS NAME (Same as FACILITY NAME or DBA - Doing Business As)
Fuji Hunt Photographic Chemicals

CHEMICAL LOCATION
14820 Carmenita Rd. #B Norwalk, CA 90650 201

CHEMICAL LOCATION CONFIDENTIAL (EPCRA) ☐ YES ☒ NO

FACILITY ID # F A 0 0 3 1 5 6 5 1

MAP# (optional) 203 GRID# (optional)

II. CHEMICAL INFORMATION

CHEMICAL NAME
890023 HDF 50 FOUNTAIN CONC., 55G 205

TRADE SECRET ☐ Yes ☒ No
If Subject to EPCRA, refer to instructions

COMMON NAME
CAS# mixture 207

EHS* ☐ Yes ☒ No 208 RS* ☐ Yes ☐ No

FIRE CODE HAZARD CLASSES (Complete if required by CUPA) 209

*If EHS or RS is "Yes", all amounts below must be in

HAZARDOUS MATERIAL TYPE (Check one item only) ☐ a. PURE ☒ b. MIXTURE ☐ c. WASTE 211

RADIOACTIVE ☐ Yes ☐ No 212 CURIES

PHYSICAL STATE (Check one item only) ☐ a. SOLID ☒ b. LIQUID ☐ c. GAS 214

LARGEST CONTAINER

FED HAZARD CATEGORIES (Check all that apply) ☐ a. FIRE ☐ b. REACTIVE ☐ c. PRESSURE RELEASE ☒ d. ACUTE HEALTH ☐ e. CHRONIC HEALTH

AVERAGE DAILY AMOUNT 217
1040

MAXIMUM DAILY AMOUNT 218
2080

ANNUAL WASTE AMOUNT 219
0

STATE WASTE CODE
NA

UNITS* (Check one item only) ☐ a. GALLONS ☐ b. CUBIC FEET ☒ c. POUNDS ☐ d. TONS 221
* If EHS, amount must be in pounds

DAYS ON SITE:
365

STORAGE CONTAINER
☐ a. ABOVE GROUND TANK ☒ e. PLASTIC/NONMETALLIC DRUM ☐ i. FIBER DRUM ☐ m. GLASS BOTTLE ☐ q. RAIL CAR
☐ b. UNDERGROUND TANK ☒ f. CAN ☐ j. BAG ☒ n. PLASTIC BOTTLE ☐ r. OTHER
☐ c. TANK INSIDE BUILDING ☐ g. CARBOY ☐ k. BOX ☒ o. TOTE BIN
☐ d. STEEL DRUM ☐ h. SILO ☐ l. CYLINDER ☐ p. TANK WAGON

STORAGE PRESSURE ☒ a. AMBIENT ☐ b. ABOVE AMBIENT ☐ c. BELOW AMBIENT

STORAGE TEMPERATURE ☒ a. AMBIENT ☐ b. ABOVE AMBIENT ☐ c. BELOW AMBIENT ☐ d. CRYOGENIC

%WT	HAZARDOUS COMPONENT (For mixture or waste only)	EHS	RS 246b	CAS #
226	227	☐ Yes 228	☐ Yes	
230	231	☐ Yes 232	☐ Yes	
234	235	☐ Yes 236	☐ Yes	
238	239	☐ Yes 240	☐ Yes	
242	243	☐ Yes 244	☐ Yes	

...azardous components are present at greater than 1% by weight if non-carcinogenic, or 0.1% by weight if carcinogenic, attach additional sheets of paper capturing the required information.

...IONAL LOCALLY COLLECTED INFORMATION

COMPLETED

...A, Please Sign Here
...s reporting Chemicals subject to EPCRA reporting thresholds must sign each Chemical Description page for each EPCRA reported chemical.)

OFFICIAL USE ONLY

DATE RECEIVED

REVIEWED BY

BN	STA	OTHER	DISTRICT	CUPA	PA

FACILITY INFORMATION

FACILITY NAME (Same as FACILITY NAME or DBA - Doing Business As) 201

Fuji Hunt Photographic Chemicals

CHEMICAL LOCATION 203

14820 Carmenita Rd. #B Norwalk, CA 90650

FACILITY ID # F A 0 0 3 1 5 6 5

CHEMICAL LOCATION CONFIDENTIAL (EPCRA) ☐ YES ☒ NO

MAP# (optional) 205

GRID# (optional)

II. CHEMICAL INFORMATION

CHEMICAL NAME 209

890265 PRESSMAX 399 ISO FNTN ADD 5G

COMMON NAME

CAS# mixture 207

TRADE SECRET ☐ Yes ☒ No

If claimed as EPCRA, refer to instructions

FIRE CODE HAZARDOUS CLASSES (Complete if required by CUPA) 209

EHS* ☐ Yes ☒ No 208

RS* ☐ Yes ☐ No

*If EHS or RS is "Yes", all amounts below must be

HAZARDOUS MATERIAL TYPE (Check one item only) ☐ a. PURE ☒ b. MIXTURE ☐ c. WASTE 211

RADIOACTIVE ☐ Yes ☐ No 212

CURIES

PHYSICAL STATE (Check one item only) ☐ a. SOLID ☒ b. LIQUID ☐ c. GAS 214

LARGEST CONTAINER

FED HAZARD CATEGORIES (Check all that apply) ☒ a. FIRE ☐ b. REACTIVE ☐ c. PRESSURE RELEASE ☒ d. ACUTE HEALTH ☐ e. CHRONIC HEALTH

AVERAGE DAILY AMOUNT 217

4176

MAXIMUM DAILY AMOUNT 218

8352

ANNUAL WASTE AMOUNT 219

0

STATE WASTE CODE

NA

UNITS* (Check one item only) ☐ a. GALLONS ☐ b. CUBIC FEET ☒ c. POUNDS ☐ d. TONS 223

* If EHS, amount must be in pounds

DAYS ON SITE

365

STORAGE CONTAINER ☐ a. ABOVE GROUND TANK ☐ b. UNDERGROUND TANK ☐ c. TANK INSIDE BUILDING ☐ d. STEEL DRUM ☐ g. CARBOY ☐ h. SILO ☒ e. PLASTIC/NONMETALLIC DRUM ☒ f. CAN ☐ i. FIBER DRUM ☐ j. BAG ☐ k. BOX ☐ l. CYLINDER ☐ m. GLASS BOTTLE ☒ n. PLASTIC BOTTLE ☒ o. TOTE BIN ☐ p. TANK WAGON ☐ q. RAIL CAR ☐ r. OTHER

STORAGE PRESSURE ☒ a. AMBIENT ☐ b. ABOVE AMBIENT ☐ c. BELOW AMBIENT

STORAGE TEMPERATURE ☒ a. AMBIENT ☐ b. ABOVE AMBIENT ☐ c. BELOW AMBIENT ☐ d. CRYOGENIC

%WT	HAZARDOUS COMPONENT (For mixture or waste only)	EHS	RS	CAS #
226	Isopropanol	227 ☐Yes	228 ☐Yes	67-63-0
230		231 ☐Yes	232 ☐Yes	
234		235 ☐Yes	236 ☐Yes	
238		239 ☐Yes	240 ☐Yes	
242		243 ☐Yes	244 ☐Yes	

Hazardous components are present at greater than 1% by weight if non-carcinogenic, or 0.1% by weight if carcinogenic, attach additional sheets of paper capturing the required information.

ONAL LOCALLY COLLECTED INFORMATION

CONFIDENTIAL

Please Sign Here

Reporting Chemicals subject to EPCRA reporting thresholds must sign each Chemical Description page for each EPCRA reported chemical.)

OFFICIAL USE ONLY						
	BN	STA	OTHER	DISTRICT	CUPA	PA
		DATE RECEIVED			REVIEWED BY	

☐ DELETE ☐ REVISE REPORTING YEAR 2005 Page of

I. FACILITY INFORMATION

BUSINESS NAME (Same as FACILITY NAME or DBA – Doing Business As)
Fuji Hunt Photographic Chemicals

CHEMICAL LOCATION
14920 Carmenita Rd #B Norwalk, CA 90650 203

CHEMICAL LOCATION CONFIDENTIAL (EPCRA) ☐ YES ☒ NO

FACILITY ID # F A 0 0 3 1 5 6 5 MAP# (optional) 203 GRID# (optional)

II. CHEMICAL INFORMATION

CHEMICAL NAME
890206 PRESSMAX 95AW WASH 55G 205

TRADE SECRET ☐ Yes ☒ No
If Subject to EPCRA, refer to instructions

COMMON NAME

CAS# mixture 207

EHS* ☐ Yes ☒ No 208 RS* ☐ Yes ☐ No

FIRE CODE HAZARD CLASSES (Complete if required by CUPA) 209

*If EHS or RS is "Yes", all amounts below must be in lbs.

HAZARDOUS MATERIAL TYPE (Check one item only) ☐ a. PURE ☒ b. MIXTURE ☐ c. WASTE 211

RADIOACTIVE ☐ Yes ☐ No 212 CURIES

PHYSICAL STATE (Check one item only) ☐ a. SOLID ☒ b. LIQUID ☐ c. GAS 214

LARGEST CONTAINER

PED HAZARD CATEGORIES (Check all that apply) ☐ a. FIRE ☐ b. REACTIVE ☐ c. PRESSURE RELEASE ☒ d. ACUTE HEALTH ☐ e. CHRONIC HEALTH

AVERAGE DAILY AMOUNT 217	MAXIMUM DAILY AMOUNT 218	ANNUAL WASTE AMOUNT 219	STATE WASTE CODE
782	1564	0	NA

UNITS* (Check one item only) ☐ a. GALLONS ☐ b. CUBIC FEET ☒ c. POUNDS ☐ d. TONS 221 DAYS ON SITE: 365
* If EHS, amount must be in pounds

STORAGE CONTAINER
☐ a. ABOVE GROUND TANK ☒ c. PLASTIC/NONMETALLIC DRUM ☐ i. FIBER DRUM ☐ m. GLASS BOTTLE ☐ q. RAIL CAR
☐ b. UNDERGROUND TANK ☒ f. CAN ☐ j. BAG ☒ n. PLASTIC BOTTLE ☐ r. OTHER
☐ e. TANK INSIDE BUILDING ☐ g. CARBOY ☐ k. BOX ☒ o. TOTE BIN
☐ d. STEEL DRUM ☐ h. SILO ☐ l. CYLINDER ☐ p. TANK WAGON

STORAGE PRESSURE ☒ a. AMBIENT ☐ b. ABOVE AMBIENT ☐ c. BELOW AMBIENT

STORAGE TEMPERATURE ☒ a. AMBIENT ☐ b. ABOVE AMBIENT ☐ c. BELOW AMBIENT ☐ d. CRYOGENIC

%WT	HAZARDOUS COMPONENT (For mixture or waste only)	EHS	RS 240b	CAS #
226	227	☐ Yes 228	☐ Yes	
230	231	☐ Yes 232	☐ Yes	
234	235	☐ Yes 236	☐ Yes	
238	239	☐ Yes 240	☐ Yes	
242	243	☐ Yes 244	☐ Yes	

Hazardous components are present at greater than 1% by weight if non-carcinogenic, or 0.1% by weight if carcinogenic, attach additional sheets of paper containing the required information.

ADDITIONAL LOCALLY COLLECTED INFORMATION

CERTIFIED

A. Please Sign Here
(Facilities reporting Chemicals subject to EPCRA reporting thresholds must sign each Chemical Description page for each EPCRA reported chemical.)

OFFICIAL USE ONLY	DATE RECEIVED	REVIEWED BY

	BN	STA	OTHER	DISTRICT	CUPA	PA

☒ADD ☐DELETE ☐REVISE REPORTING YEAR 2005

I. FACILITY INFORMATION

USINESS NAME (Same as FACILITY NAME or DBA – Doing Business As) 3
uji Hunt Photographic Chemicals

HEMICAL LOCATION 201
820 Carmenita Rd. #B Norwalk, CA 90650

CHEMICAL LOCATION CONFIDENTIAL (EPCRA) ☐ YES ☒ NO 202

ACILITY ID #	F	A	0	0	3	1	5	6	5					1	MAP# (optional) 203	GRID# (optional) 204

II. CHEMICAL INFORMATION

EMICAL NAME 205
90199 PRESSMAX 91UV WASH 55G

TRADE SECRET ☐ Yes ☒ No 206
(If subject to EPCRA, refer to instructions)

MMON NAME 207
S# mixture 209

EHS* ☐ Yes ☒ No 208 RS* ☐ Yes ☐ No 206a
*If EHS or RS is "Yes", all amounts below must be in lbs.

E CODE HAZARD CLASSES (Complete if required by CUPA) 210

ARDOUS MATERIAL E (Check one item only) ☐ a. PURE ☒ b. MIXTURE ☐ c. WASTE 211

RADIOACTIVE ☐ Yes ☐ No 212 CURIES 213

SICAL STATE k one item only) ☐ a. SOLID ☒ b. LIQUID ☐ c. GAS 214

LARGEST CONTAINER 215

HAZARD CATEGORIES k all that apply) ☐ a. FIRE ☐ b. REACTIVE ☐ c. PRESSURE RELEASE ☒ d. ACUTE HEALTH ☐ e. CHRONIC HEALTH 216

AGE DAILY AMOUNT 217	MAXIMUM DAILY AMOUNT 218	ANNUAL WASTE AMOUNT 219	STATE WASTE CODE 220
4	7088	0	NA

S* one item only) ☐ a. GALLONS ☐ b. CUBIC FEET ☒ c. POUNDS ☐ d. TONS 221
* If EHS, amount must be in pounds

DAYS ON SITE 222
365

AGE AINER ☐ a. ABOVE GROUND TANK ☒ e. PLASTIC/NONMETALLIC DRUM ☐ i. FIBER DRUM ☐ m. GLASS BOTTLE ☐ q. RAIL CAR
☐ b. UNDERGROUND TANK ☒ f. CAN ☐ j. BAG ☒ n. PLASTIC BOTTLE ☐ r. OTHER
☐ c. TANK INSIDE BUILDING ☐ g. CARBOY ☐ k. BOX ☒ o. TOTE BIN
☐ d. STEEL DRUM ☐ h. SILO ☐ l. CYLINDER ☐ p. TANK WAGON 223

GE PRESSURE ☒ a. AMBIENT ☐ b. ABOVE AMBIENT ☐ c. BELOW AMBIENT 224

GE TEMPERATURE ☒ a. AMBIENT ☐ b. ABOVE AMBIENT ☐ c. BELOW AMBIENT ☐ d. CRYOGENIC 225

WT	HAZARDOUS COMPONENT (For mixture or waste only)	EHS	RS 206b	CAS #
226	227	☐ Yes 228	☐ Yes	229
230	231	☐ Yes 232	☐ Yes	233
234	235	☐ Yes 236	☐ Yes	237
238	239	☐ Yes 240	☐ Yes	241
242	243	☐ Yes 244	☐ Yes	245

rdous components are present at greater than 1% by weight if non-carcinogenic, or 0.1% by weight if carcinogenic, attach additional sheets of paper capturing the required information.

NAL LOCALLY COLLECTED INFORMATION

COMPLETED

Please Sign Here
reporting Chemicals subject to EPCRA reporting thresholds must sign each Chemical Description page for each EPCRA reported chemical.)

OFFICIAL USE ONLY	DATE RECEIVED	REVIEWED BY

	BN	STA	OTHER	DISTRICT	CUPA	PA

I. FACILITY INFORMATION

BUSINESS NAME (Same as FACILITY NAME or DBA – Doing Business As)
Fuji Hunt Photographic Chemicals

CHEMICAL LOCATION
14820 Carmenita Rd. #B Norwalk, CA 90650

201 CHEMICAL LOCATION CONFIDENTIAL (EPCRA) ☐ YES ☒ NO

FACILITY ID # F A 0 0 3 1 5 6 5

MAP# (optional) 203 GRID# (optional)

II. CHEMICAL INFORMATION

CHEMICAL NAME
890195 PRESSMAX 91A WASH 55G

205 TRADE SECRET ☐ Yes ☒ No
If Subject to EPCRA, refer to instructions

COMMON NAME

CAS# mixture

207 EHS* ☐ Yes ☒ No 208 RS* ☐ Yes ☐ No

209 *If EHS or RS is "Yes", all amounts below must be in lbs.

FIRE CODE HAZARD CLASSES (Complete if required by CUPA)

HAZARDOUS MATERIAL TYPE (Check one item only) ☐ a. PURE ☒ b. MIXTURE ☐ c. WASTE 211 RADIOACTIVE ☐ Yes ☐ No 212 CURIES

PHYSICAL STATE (Check one item only) ☐ a. SOLID ☒ b. LIQUID ☐ c. GAS 214 LARGEST CONTAINER

213 HAZARD CATEGORIES (Check all that apply) ☐ a. FIRE ☐ b. REACTIVE ☐ c. PRESSURE RELEASE ☒ d. ACUTE HEALTH ☐ e. CHRONIC HEALTH

215 AVERAGE DAILY AMOUNT	216 MAXIMUM DAILY AMOUNT	217 ANNUAL WASTE AMOUNT	218 STATE WASTE CODE
97	2394	0	NA

219 UNITS* (Check one item only) ☐ a. GALLONS ☐ b. CUBIC FEET ☒ c. POUNDS ☐ d. TONS
* If EHS, amount must be in pounds

220 DAYS ON SITE: 365

AVERAGE CONTAINER
☐ a. ABOVE GROUND TANK ☒ e. PLASTIC/NONMETALLIC DRUM ☐ i. FIBER DRUM ☐ m. GLASS BOTTLE ☐ q. RAIL CAR
☐ b. UNDERGROUND TANK ☒ f. CAN ☐ j. BAG ☒ n. PLASTIC BOTTLE ☐ r. OTHER
☐ c. TANK INSIDE BUILDING ☐ g. CARBOY ☐ k. BOX ☒ o. TOTE BIN
☐ d. STEEL DRUM ☐ h. SILO ☐ l. CYLINDER ☐ p. TANK WAGON

AVERAGE PRESSURE ☒ a. AMBIENT ☐ b. ABOVE AMBIENT ☐ c. BELOW AMBIENT

AVERAGE TEMPERATURE ☒ a. AMBIENT ☐ b. ABOVE AMBIENT ☐ c. BELOW AMBIENT ☐ d. CRYOGENIC

%WT	HAZARDOUS COMPONENT (For mixture or waste only)	EHS	RS 246b	CAS #
226	227	☐ Yes 228	☐ Yes	
230	231	☐ Yes 232	☐ Yes	
234	235	☐ Yes 236	☐ Yes	
238	239	☐ Yes 240	☐ Yes	
242	243	☐ Yes 244	☐ Yes	

Hazardous components are present at greater than 1% by weight if non-carcinogenic, or 0.1% by weight if carcinogenic, attach additional sheets of paper capturing the required information.

ADDITIONAL LOCALLY COLLECTED INFORMATION

COMPLETED

Please Sign Here
(Facilities reporting Chemicals subject to EPCRA reporting thresholds must sign each Chemical Description page for each EPCRA reported chemical.)

OFFICIAL USE ONLY	DATE RECEIVED	REVIEWED BY

	BN	STA	OTHER	DISTRICT	CUPA	PA

☒ ADD ☐ DELETE ☐ REVISE

I. FACILITY INFORMATION

BUSINESS NAME (Same as FACILITY NAME or DBA - Doing Business As)
Fuji Hunt Photographic Chemicals

CHEMICAL LOCATION
4820 Carmenita Rd. #B Norwalk, CA 90650

201 CHEMICAL LOCATION CONFIDENTIAL (EPCRA) ☐ YES ☒ NO

MAP# (optional) 203 GRID# (optional)

FACILITY ID # F A 0 0 3 1 5 6 5

II. CHEMICAL INFORMATION

CHEMICAL NAME
890195 PRESSMAX 91A WASH 55G

COMMON NAME
CAS# mixture

205 TRADE SECRET ☐ Yes ☒ No
If subject to EPCRA, refer to instructions

207 EHS* ☐ Yes ☒ No 208 RS* ☐ Yes ☐ No

209 *If EHS or RS is "Yes", all amounts below must be in

FIRE CODE HAZARD CLASSES (Complete if required by CUPA)

HAZARDOUS MATERIAL TYPE (Check one item only) ☐ a. PURE ☒ b. MIXTURE ☐ c. WASTE 211

RADIOACTIVE ☐ Yes ☐ No 212 CURIES

PHYSICAL STATE (Check one item only) ☐ a. SOLID ☒ b. LIQUID ☐ c. GAS 214

LARGEST CONTAINER

SED HAZARD CATEGORIES (Check all that apply) ☐ a. FIRE ☐ b. REACTIVE ☐ c. PRESSURE RELEASE ☒ d. ACUTE HEALTH ☐ e. CHRONIC HEALTH

AVERAGE DAILY AMOUNT 217	MAXIMUM DAILY AMOUNT 218	ANNUAL WASTE AMOUNT 219	STATE WASTE CODE
1197	2394	0	NA

UNITS* (Check one item only) ☐ a. GALLONS ☐ b. CUBIC FEET ☒ c. POUNDS ☐ d. TONS
* If EHS, amount must be in pounds

221 DAYS ON SITE: 365

STORAGE CONTAINER
☐ a. ABOVE GROUND TANK ☒ e. PLASTIC/NON-METALLIC DRUM ☐ i. FIBER DRUM ☐ m. GLASS BOTTLE ☐ q. RAIL CAR
☐ b. UNDERGROUND TANK ☒ f. CAN ☐ j. BAG ☒ n. PLASTIC BOTTLE ☐ r. OTHER
☐ c. TANK INSIDE BUILDING ☐ g. CARBOY ☐ k. BOX ☒ o. TOTE BIN
☐ d. STEEL DRUM ☐ h. SILO ☐ l. CYLINDER ☐ p. TANK WAGON

STORAGE PRESSURE ☒ a. AMBIENT ☐ b. ABOVE AMBIENT ☐ c. BELOW AMBIENT

STORAGE TEMPERATURE ☒ a. AMBIENT ☐ b. ABOVE AMBIENT ☐ c. BELOW AMBIENT ☐ d. CRYOGENIC

%WT	HAZARDOUS COMPONENT (For mixture or waste only)	EHS	RS 240	CAS
226	227	☐ Yes 228	☐ Yes	
230	231	☐ Yes 232	☐ Yes	
234	235	☐ Yes 236	☐ Yes	
238	239	☐ Yes 240	☐ Yes	
242	243	☐ Yes 244	☐ Yes	

More hazardous components are present at greater than 1% by weight if non-carcinogenic, or 0.1% by weight if carcinogenic, attach additional sheets of paper capturing the required informat

ADDITIONAL LOCALLY COLLECTED INFORMATION

COMPLETE

EPCRA, Please Sign Here
(Facilities reporting Chemicals subject to EPCRA reporting thresholds must sign each Chemical Description page for each EPCRA reported chemical.)

OFFICIAL USE ONLY	DATE RECEIVED	REVIEWED BY

V	BN	STA	OTHER	DISTRICT	CUPA	P

☒ ADD ☐ DELETE ☐ REVISE

I. FACILITY INFORMATION

CSS NAME (Same as FACILITY NAME or DBA - Doing Business As)

unt Photographic Chemicals

CAL LOCATION

armenita Rd. #B Norwalk, CA 90650

CHEMICAL LOCATION CONFIDENTIAL (EPCRA) ☐ YES ☒ NO

MAP# (optional)

GRID# (optional)

TY ID # | F | A | 0 | 0 | 3 | 1 | 5 | 6 | 5 |

II. CHEMICAL INFORMATION

CAL NAME

3 PRESSMAX 91WM WASH 55G

TRADE SECRET ☐ Yes ☒ No

If Subject to EPCRA, refer to instructions

ON NAME

EHS* ☐ Yes ☒ No | RS* ☐ Yes ☐ No

*If EHS or RS is "Yes", all amounts below must be in lbs.

ixture

ODE HAZARD CLASSES (Complete if required by CUPA)

OUS MATERIAL (eck one item only) ☐ a. PURE ☒ b. MIXTURE ☐ c. WASTE

RADIOACTIVE ☐ Yes ☐ No

CURIES

AL STATE (e item only) ☐ a. SOLID ☒ b. LIQUID ☐ c. GAS

LARGEST CONTAINER

ARD CATEGORIES (that apply) ☐ a. FIRE ☐ b. REACTIVE ☐ c. PRESSURE RELEASE ☒ d. ACUTE HEALTH ☐ e. CHRONIC HEALTH

E DAILY AMOUNT	MAXIMUM DAILY AMOUNT	ANNUAL WASTE AMOUNT	STATE WASTE CODE
	2490	0	NA

DAYS ON SITE: 365

☐ a. GALLONS ☐ b. CUBIC FEET ☒ c. POUNDS ☐ d. TONS

e item only) * If EHS, amount must be in pounds

ER ☐ a. ABOVE GROUND TANK ☒ e. PLASTIC/NONMETALLIC DRUM ☐ i. FIBER DRUM ☐ m. GLASS BOTTLE ☐ q. RAIL CAR
☐ b. UNDERGROUND TANK ☒ f. CAN ☐ j. BAG ☒ n. PLASTIC BOTTLE ☐ r. OTHER
☐ c. TANK INSIDE BUILDING ☐ g. CARBOY ☐ k. BOX ☒ o. TOTE BIN
☐ d. STEEL DRUM ☐ h. SILO ☐ l. CYLINDER ☐ p. TANK WAGON

PRESSURE ☒ a. AMBIENT ☐ b. ABOVE AMBIENT ☐ c. BELOW AMBIENT

TEMPERATURE ☒ a. AMBIENT ☐ b. ABOVE AMBIENT ☐ c. BELOW AMBIENT ☐ d. CRYOGENIC

T	HAZARDOUS COMPONENT (For mixture or waste only)	EHS	RS	CAS #
226	227	☐ Yes 228	☐ Yes	229
230	231	☐ Yes 232	☐ Yes	233
234	235	☐ Yes 236	☐ Yes	237
238	239	☐ Yes 240	☐ Yes	241
242	243	☐ Yes 244	☐ Yes	245

dous components are present at greater than 1% by weight if non-carcinogenic, or 0.1% by weight if carcinogenic, attach additional sheets of paper capturing the required information.

NAL LOCALLY COLLECTED INFORMATION

CONNECTED

Please Sign Here

porting Chemicals subject to EPCRA reporting thresholds must sign each Chemical Description page for each EPCRA reported chemical.)

OFFICIAL USE ONLY	DATE RECEIVED	REVIEWED BY

	BN	STA	OTHER	DISTRICT	CUPA	PA

AZARDOUS MATERIALS INVENTORY – CHEMICAL DESCRIPTION

☒ ADD ☐ DELETE ☐ REVISE REPORTING YEAR 2005

I. FACILITY INFORMATION

NESS NAME (Same as FACILITY NAME or DBA – Doing Business As)
Hunt Photographic Chemicals

CHEMICAL LOCATION CONFIDENTIAL (EPCRA) ☐ YES ☒ NO

ICAL LOCATION
Carmenita Rd. #D Norwalk, CA 90650

MAP# (optional)

GRID# (optional)

ITY ID # F A 0 0 3 1 5 6 5

II. CHEMICAL INFORMATION

ICAL NAME
91 PRESSMAX 90 AO WASH 55G

TRADE SECRET ☐ Yes ☒ No
(If Subject to EPCRA, refer to instructions)

EHS* ☐ Yes ☒ No RS* ☐ Yes ☐ No

ION NAME

*If EHS or RS is "Yes", all amounts below must be in lbs.

mixture

CODE HAZARD CLASSES (Complete if required by CEPA)

DOUS MATERIAL (Check one item only) ☐ a. PURE ☒ b. MIXTURE ☐ c. WASTE

RADIOACTIVE ☐ Yes ☐ No

CURIES

CAL STATE (one item only) ☐ a. SOLID ☒ b. LIQUID ☐ c. GAS

LARGEST CONTAINER

AZARD CATEGORIES (all that apply) ☐ a. FIRE ☐ b. REACTIVE ☐ c. PRESSURE RELEASE ☒ d. ACUTE HEALTH ☐ e. CHRONIC HEALTH

AGE DAILY AMOUNT	MAXIMUM DAILY AMOUNT	ANNUAL WASTE AMOUNT	STATE WASTE CODE
7	34194	0	NA

DAYS ON SITE: 365

☐ a. GALLONS ☐ b. CUBIC FEET ☒ c. POUNDS ☐ d. TONS
(one item only) * If EHS, amount must be in pounds

INER ☐ a. ABOVE GROUND TANK ☒ e. PLASTIC/NONMETALLIC DRUM ☐ i. FIBER DRUM ☐ m. GLASS BOTTLE ☐ q. RAIL CAR
☐ b. UNDERGROUND TANK ☒ f. CAN ☐ j. BAG ☒ n. PLASTIC BOTTLE ☐ r. OTHER
☐ c. TANK INSIDE BUILDING ☐ g. CARBOY ☐ k. BOX ☒ o. TOTE BIN
☐ d. STEEL DRUM ☐ h. SILO ☐ l. CYLINDER ☐ p. TANK WAGON

GE PRESSURE ☒ a. AMBIENT ☐ b. ABOVE AMBIENT ☐ c. BELOW AMBIENT

GE TEMPERATURE ☒ a. AMBIENT ☐ b. ABOVE AMBIENT ☐ c. BELOW AMBIENT ☐ d. CRYOGENIC

%WT	HAZARDOUS COMPONENT (For mixture or waste only)	EHS	RS	CAS #
226		227 ☐ Yes 228	☐ Yes	229
230		231 ☐ Yes 232	☐ Yes	233
234		235 ☐ Yes 236	☐ Yes	237
238		239 ☐ Yes 240	☐ Yes	24
242		243 ☐ Yes 244	☐ Yes	24

ardous components are present at greater than 1% by weight if non-carcinogenic, or 0.1% by weight if carcinogenic, attach additional sheets of paper capturing the required information.

IONAL LOCALLY COLLECTED INFORMATION

COMPLETED

A, Please Sign Here
es reporting Chemicals subject to EPCRA reporting thresholds must sign each Chemical Description page for each EPCRA reported chemical.)

OFFICIAL USE ONLY	DATE RECEIVED	REVIEWED BY

	BN	STA	OTHER	DISTRICT	CUPA	PA

AZARDOUS MATERIALS INVENTORY – CHEMICAL

200 | Page of

☒ ADD ☐ DELETE ☐ REVISE REPORTING YEAR 2005

I. FACILITY INFORMATION

NESS NAME (Same as FACILITY NAME or DBA – Doing Business As)

Hunt Photographic Chemicals

201 | CHEMICAL LOCATION CONFIDENTIAL (EPCRA) ☐ YES ☒ NO 202

MICAL LOCATION

Carmenita Rd. #B Norwalk, CA 90650

203 MAP# (optional) | 204 GRID# (optional)

LITY ID # F A 0 0 3 1 5 6 5

II. CHEMICAL INFORMATION

205 | TRADE SECRET ☐ Yes ☒ No 206

If Subject to EPCRA, refer to instructions

MICAL NAME

190 PRESSMAX 90 AO WASH 5G

207 | EHS* ☐ Yes ☒ No 208 | RS* ☐ Yes ☐ No 208a

MON NAME

mixture

209 | *If EHS or RS is "Yes", all amounts below must be in lbs. 210

CODE HAZARD CLASSES (Complete if required by CUPA)

RDOUS MATERIAL (Check one item only) ☐ a. PURE ☒ b. MIXTURE ☐ c. WASTE 211 | RADIOACTIVE ☐ Yes ☐ No 212 | CURIES 213

CAL STATE (one item only) ☐ a. SOLID ☒ b. LIQUID ☐ c. GAS 214 | LARGEST CONTAINER 215

AZARD CATEGORIES (all that apply) ☐ a. FIRE ☐ b. REACTIVE ☐ c. PRESSURE RELEASE ☒ d. ACUTE HEALTH ☐ e. CHRONIC HEALTH 216

AGE DAILY AMOUNT 217 | MAXIMUM DAILY AMOUNT 218 | ANNUAL WASTE AMOUNT 219 | STATE WASTE CODE 220

3666 | 0 | NA

221 | DAYS ON SITE 222

365

* ☐ a. GALLONS ☐ b. CUBIC FEET ☒ c. POUNDS ☐ d. TONS

(one item only) * If EHS, amount must be in pounds

AGE ☐ a. ABOVE GROUND TANK ☒ e. PLASTIC/NONMETALLIC DRUM ☐ i. FIBER DRUM ☐ m. GLASS BOTTLE ☐ q. RAIL CAR

☐ b. UNDERGROUND TANK ☒ f. CAN ☐ j. BAG ☒ n. PLASTIC BOTTLE ☐ r. OTHER

☐ c. TANK INSIDE BUILDING ☐ g. CARBOY ☐ k. BOX ☒ o. TOTE BIN

☐ d. STEEL DRUM ☐ h. SILO ☐ l. CYLINDER ☐ p. TANK WAGON 223

AGE PRESSURE ☒ a. AMBIENT ☐ b. ABOVE AMBIENT ☐ c. BELOW AMBIENT 224

AGE TEMPERATURE ☒ a. AMBIENT ☐ b. ABOVE AMBIENT ☐ c. BELOW AMBIENT ☐ d. CRYOGENIC 225

%WT	HAZARDOUS COMPONENT (For mixture or waste only)	EHS	RS 240b	CAS #
229	227	☐ Yes 228	☐ Yes	229
230	231	☐ Yes 232	☐ Yes	233
234	235	☐ Yes 236	☐ Yes	237
238	239	☐ Yes 240	☐ Yes	241
242	243	☐ Yes 244	☐ Yes	245

azardous components are present at greater than 1% by weight if non-carcinogenic, or 0.1% by weight if carcinogenic, attach additional sheets of paper capturing the required information.

246 ONAL LOCALLY COLLECTED INFORMATION

CANCELLED

A, Please Sign Here

es reporting Chemicals subject to EPCRA reporting thresholds must sign each Chemical Description page for each EPCRA reported chemical.)

OFFICIAL USE ONLY	DATE RECEIVED	REVIEWED BY

	BN	STA	OTHER	DISTRICT	CUPA	PA

HAZARDOUS MATERIALS

☒ ADD ☐ DELETE ☐ REVISE REPORTING YEAR 2005

I. FACILITY INFORMATION

BUSINESS NAME (Same as FACILITY NAME or DBA – Doing Business As)
Fuji Hunt Photographic Chemicals

CHEMICAL LOCATION CONFIDENTIAL (EPCRA) ☐ YES ☒ NO

CHEMICAL LOCATION
14820 Carmenita Rd. #B Norwalk, CA 90650

MAP# (optional) GRID# (optional)

FACILITY ID # F A 0 0 3 1 5 6 5

II. CHEMICAL INFORMATION

CHEMICAL NAME
890184 PRESSMAX 84AS COATING 55G

TRADE SECRET ☐ Yes ☒ No
(If Subject to EPCRA, refer to instructions)

EHS* ☐ Yes ☒ No RS* ☐ Yes ☐ No

COMMON NAME

*IF EHS or RS is "Yes", all amounts below must be in lbs.

CAS# mixture

FIRE CODE HAZARD CLASSES (Complete if required by CUPA)

HAZARDOUS MATERIAL TYPE (Check one item only) ☐ a. PURE ☒ b. MIXTURE ☐ c. WASTE

RADIOACTIVE ☐ Yes ☐ No CURIES

PHYSICAL STATE (Check one item only) ☐ a. SOLID ☒ b. LIQUID ☐ c. GAS

LARGEST CONTAINER

FED HAZARD CATEGORIES (Check all that apply) ☐ a. FIRE ☐ b. REACTIVE ☐ c. PRESSURE RELEASE ☒ d. ACUTE HEALTH ☐ e. CHRONIC HEALTH

AVERAGE DAILY AMOUNT	MAXIMUM DAILY AMOUNT	ANNUAL WASTE AMOUNT	STATE WASTE CODE
3030	6060	0	NA

DAYS ON SITE: 365

UNITS* (Check one item only) ☐ a. GALLONS ☐ b. CUBIC FEET ☒ c. POUNDS ☐ d. TONS
* If EHS, amount must be in pounds

STORAGE CONTAINER
☐ a. ABOVE GROUND TANK ☒ e. PLASTIC/NONMETALLIC DRUM ☐ i. FIBER DRUM ☐ m. GLASS BOTTLE ☐ q. RAIL CAR
☐ b. UNDERGROUND TANK ☒ f. CAN ☐ j. BAG ☒ n. PLASTIC BOTTLE ☐ r. OTHER
☐ c. TANK INSIDE BUILDING ☐ g. CARBOY ☐ k. BOX ☒ o. TOTE BIN
☐ d. STEEL DRUM ☐ h. SILO ☐ l. CYLINDER ☐ p. TANK WAGON

STORAGE PRESSURE ☒ a. AMBIENT ☐ b. ABOVE AMBIENT ☐ c. BELOW AMBIENT

STORAGE TEMPERATURE ☒ a. AMBIENT ☐ b. ABOVE AMBIENT ☐ c. BELOW AMBIENT ☐ d. CRYOGENIC

%WT	HAZARDOUS COMPONENT (For mixture or waste only)	EHS	RS	CAS #
1		☐ Yes	☐ Yes	
2		☐ Yes	☐ Yes	
3		☐ Yes	☐ Yes	
4		☐ Yes	☐ Yes	
5		☐ Yes	☐ Yes	

If more hazardous components are present at greater than 1% by weight if non-carcinogenic, or 0.1% by weight if carcinogenic, attach additional sheets of paper capturing the required information.

ADDITIONAL LOCALLY COLLECTED INFORMATION

CONFIDENTIAL

If EPCRA, Please Sign Here
(Facilities reporting Chemicals subject to EPCRA reporting thresholds must sign each Chemical Description page for each EPCRA reported chemical.)

OFFICIAL USE ONLY	DATE RECEIVED	REVIEWED BY

IV	BN	STA	OTHER	DISTRICT	CUPA	PA

HAZARDOUS MATERIALS INVENTORY

☒ ADD ☐ DELETE ☐ REVISE REPORTING YEAR 2005

I. FACILITY INFORMATION

BUSINESS NAME (Same as FACILITY NAME or DBA - Doing Business As) 201
Fuji Hunt Photographic Chemicals

CHEMICAL LOCATION CONFIDENTIAL (EPCRA) ☐ YES ☒ NO 202

CHEMICAL LOCATION
14820 Carmenita Rd. #B Norwalk, CA 90650

MAP# (optional) 203

GRID# (optional) 204

FACILITY ID # F A 0 0 3 1 5 6 5

II. CHEMICAL INFORMATION

CHEMICAL NAME 205
890167 PRESSMAX 84N SATIN COATING 55G

TRADE SECRET ☐ Yes ☒ No 206
(If Subject to EPCRA, refer to instructions)

COMMON NAME 207

EHS* ☐ Yes ☒ No 208

RS* ☐ Yes ☐ No 209

*IF EHS or RS is "Yes", all amounts below must be in lbs.

CAS# mixture

FIRE CODE HAZARD CLASSES (Complete if required by CUPA)

HAZARDOUS MATERIAL TYPE (Check one item only) 211
☐ a. PURE ☒ b. MIXTURE ☐ c. WASTE

RADIOACTIVE ☐ Yes ☐ No 212

CURIES

PHYSICAL STATE (Check one item only) 214
☐ a. SOLID ☒ b. LIQUID ☐ c. GAS

LARGEST CONTAINER

FED HAZARD CATEGORIES (Check all that apply)
☐ a. FIRE ☐ b. REACTIVE ☐ c. PRESSURE RELEASE ☒ d. ACUTE HEALTH ☐ e. CHRONIC HEALTH

AVERAGE DAILY AMOUNT 217
2020

MAXIMUM DAILY AMOUNT 218
4040

ANNUAL WASTE AMOUNT 219
0

STATE WASTE CODE
NA

DAYS ON SITE 221
365

UNITS* (Check one item only)
☐ a. GALLONS ☐ b. CUBIC FEET ☒ c. POUNDS ☐ d. TONS
* If EHS, amount must be in pounds

STORAGE CONTAINER
☐ a. ABOVE GROUND TANK ☒ e. PLASTIC/NONMETALLIC DRUM ☐ i. FIBER DRUM ☐ m. GLASS BOTTLE ☐ q. RAIL CAR
☐ b. UNDERGROUND TANK ☒ f. CAN ☐ j. BAG ☒ n. PLASTIC BOTTLE ☐ r. OTHER
☐ c. TANK INSIDE BUILDING ☐ g. CARBOY ☐ k. BOX ☒ o. TOTE BIN
☐ d. STEEL DRUM ☐ h. SILO ☐ l. CYLINDER ☐ p. TANK WAGON

STORAGE PRESSURE ☒ a. AMBIENT ☐ b. ABOVE AMBIENT ☐ c. BELOW AMBIENT

STORAGE TEMPERATURE ☒ a. AMBIENT ☐ b. ABOVE AMBIENT ☐ c. BELOW AMBIENT ☐ d. CRYOGENIC

%WT	HAZARDOUS COMPONENT (For mixture or waste only)	EHS	RS	CAS #
1 229	227	☐ Yes 228	☐ Yes 229	
2 232	231	☐ Yes 232	☐ Yes	
3 234	233	☐ Yes 236	☐ Yes	
4 238	239	☐ Yes 240	☐ Yes	
5 242	243	☐ Yes 244	☐ Yes	

If more hazardous components are present at greater than 1% by weight if non-carcinogenic, or 0.1% by weight if carcinogenic, attach additional sheets of paper capturing the required information.

CORRECTED

ADDITIONAL LOCALLY COLLECTED INFORMATION

If EPCRA, Please Sign Here
(Facilities reporting Chemicals subject to EPCRA reporting thresholds must sign each Chemical Description page for each EPCRA reported chemical.)

OFFICIAL USE ONLY	DATE RECEIVED	REVIEWED BY

DIV	BN	STA	OTHER	DISTRICT	CUPA	PA

HAZARDOUS MATERIALS INVENTORY – CHEMICAL DESCRIPTION

☒ ADD ☐ DELETE ☐ REVISE REPORTING YEAR 2005 200 Page of

I. FACILITY INFORMATION

3

BUSINESS NAME (Same as FACILITY NAME or DBA – Doing Business As)
Fuji Hunt Photographic Chemicals

CHEMICAL LOCATION 201
14320 Carmenita Rd. #H Norwalk, CA 90650

CHEMICAL LOCATION CONFIDENTIAL (EPCRA) ☐ YES ☒ NO 202

FACILITY ID # F A 0 0 3 1 5 6 5 1

MAP# (optional) 203

GRID# (optional) 204

II. CHEMICAL INFORMATION

CHEMICAL NAME 205
890165 PRESSMAX 91A WASH 165G TOTE

TRADE SECRET ☐ Yes ☒ No 206
If subject to EPCRA, with substantiation

COMMON NAME 207

EHS* ☐ Yes ☒ No 208 RS* ☐ Yes ☐ No 208A

CAS# mixture 209

*If EHS or RS is "Yes", all amounts below must be in lbs.

FIRE CODE HAZARD CLASSES (Complete if required by CUPA) 210

HAZARDOUS MATERIAL TYPE (Check one item only) ☐ a. PURE ☒ b. MIXTURE ☐ c. WASTE 211

RADIOACTIVE ☐ Yes ☐ No 212

CURIES 213

PHYSICAL STATE (Check one item only) ☐ a. SOLID ☒ b. LIQUID ☐ c. GAS 214

LARGEST CONTAINER 215

RED HAZARD CATEGORIES (Check all that apply) ☐ a. FIRE ☐ b. REACTIVE ☐ c. PRESSURE RELEASE ☒ d. ACUTE HEALTH ☐ e. CHRONIC HEALTH 216

AVERAGE DAILY AMOUNT 217	MAXIMUM DAILY AMOUNT 218	ANNUAL WASTE AMOUNT 219	STATE WASTE CODE 220
2828	5656	0	NA

UNITS* (Check one item only) ☐ a. GALLONS ☐ b. CUBIC FEET ☒ c. POUNDS ☐ d. TONS 221
* If EHS, amount must be in pounds

DAYS ON SITE: 365 222

STORAGE CONTAINER
☐ a. ABOVE GROUND TANK ☒ c. PLASTIC/NONMETALLIC DRUM ☐ i. FIBER DRUM ☐ m. GLASS BOTTLE ☐ q. RAIL CAR
☐ b. UNDERGROUND TANK ☒ f. CAN ☐ j. BAG ☒ n. PLASTIC BOTTLE ☐ r. OTHER
☐ c. TANK INSIDE BUILDING ☐ g. CARBOY ☐ k. BOX ☒ o. TOTE BIN
☐ d. STEEL DRUM ☐ h. SILO ☐ l. CYLINDER ☐ p. TANK WAGON 223

STORAGE PRESSURE ☒ a. AMBIENT ☐ b. ABOVE AMBIENT ☐ c. BELOW AMBIENT 224

STORAGE TEMPERATURE ☒ a. AMBIENT ☐ b. ABOVE AMBIENT ☐ c. BELOW AMBIENT ☐ d. CRYOGENIC 225

%WT	HAZARDOUS COMPONENT (For mixture or waste only)	EHS	RS 240b	CAS #
226	227	☐ Yes 228	☐ Yes	229
230	231	☐ Yes 232	☐ Yes	233
234	235	☐ Yes 236	☐ Yes	237
238	239	☐ Yes 240	☐ Yes	241
242	243	☐ Yes 244	☐ Yes	245

If hazardous components are present at greater than 1% by weight if non-carcinogenic, or 0.1% by weight if carcinogenic, attach additional sheets of paper capturing the required information.

ADDITIONAL LOCALLY COLLECTED INFORMATION 246

COMPLIANCE

EPCRA, Please Sign Here
(Facilities reporting Chemicals subject to EPCRA reporting thresholds must sign each Chemical Description page for each EPCRA reported chemical.)

OFFICIAL USE ONLY	DATE RECEIVED	REVIEWED BY				
	BN	STA	OTHER	DISTRICT	CUPA	PA

HAZARDOUS MATERIALS INVENTORY

☒ ADD ☐ DELETE ☐ REVISE REPORTING YEAR 2005

I. FACILITY INFORMATION

BUSINESS NAME (Same as FACILITY NAME or DBA – Doing Business As) 201

Fuji Hunt Photographic Chemicals

CHEMICAL LOCATION CONFIDENTIAL (EPCRA) ☐ YES ☒ NO 202

CHEMICAL LOCATION

220 Carmenita Rd. #B Norwalk, CA 90650

MAP# (optional) 203

GRID# (optional) 204

FACILITY ID # F A 0 0 3 1 5 6 5

II. CHEMICAL INFORMATION

CHEMICAL NAME 205

90151 PRESSMAX 26 FNTN CONC 55G

TRADE SECRET ☐ Yes ☒ No 206

If Subject to EPCRA, refer to instructions

COMMON NAME 209

EHS* ☐ Yes ☒ No 208 RS* ☐ Yes ☐ No 246a

*If EHS or RS is "Yes", all amounts below must be in lbs.

MIX# mixture 210

CHEMICAL CODE HAZARD CLASSES (Complete if required by CUPA)

HAZARDOUS MATERIAL TYPE (Check one item only) 211 ☐ a. PURE ☒ b. MIXTURE ☐ c. WASTE

RADIOACTIVE ☐ Yes ☐ No 212

CURIES 213

PHYSICAL STATE (Check one item only) 214 ☐ a. SOLID ☒ b. LIQUID ☐ c. GAS

LARGEST CONTAINER 215

SUDDEN HAZARD CATEGORIES (Check all that apply) 216 ☐ a. FIRE ☐ b. REACTIVE ☐ c. PRESSURE RELEASE ☒ d. ACUTE HEALTH ☐ e. CHRONIC HEALTH

AVERAGE DAILY AMOUNT 217	MAXIMUM DAILY AMOUNT 218	ANNUAL WASTE AMOUNT 219	STATE WASTE CODE 220
920	2040	0	NA

UNITS* (Check one item only) ☐ a. GALLONS ☐ b. CUBIC FEET ☒ c. POUNDS ☐ d. TONS * If EHS, amount must be in pounds

DAYS ON SITE 221: 365

STORAGE CONTAINER (Check one item only) ☐ a. ABOVE GROUND TANK ☐ b. UNDERGROUND TANK ☐ c. TANK INSIDE BUILDING ☐ d. STEEL DRUM ☒ e. PLASTIC/NONMETALLIC DRUM ☐ f. CAN ☐ g. CARBOY ☐ h. SILO ☐ i. FIBER DRUM ☐ j. BAG ☐ k. BOX ☐ l. CYLINDER ☐ m. GLASS BOTTLE ☒ n. PLASTIC BOTTLE ☐ o. TOTE BIN ☐ p. TANK WAGON ☐ q. RAIL CAR ☐ r. OTHER

STORAGE PRESSURE ☒ a. AMBIENT ☐ b. ABOVE AMBIENT ☐ c. BELOW AMBIENT

STORAGE TEMPERATURE ☒ a. AMBIENT ☐ b. ABOVE AMBIENT ☐ c. BELOW AMBIENT ☐ d. CRYOGENIC

%WT	HAZARDOUS COMPONENT (For mixture or waste only)	EHS	RS 246b	CAS #
226	227	☐ Yes 228	☐ Yes	
230	231	☐ Yes 232	☐ Yes	
234	235	☐ Yes 236	☐ Yes	
238	239	☐ Yes 240	☐ Yes	
242	243	☐ Yes 244	☐ Yes	

If hazardous components are present at greater than 1% by weight if non-carcinogenic, or 0.1% by weight if carcinogenic, attach additional sheets of paper capturing the required information.

COMPLETED

ADDITIONAL LOCALLY COLLECTED INFORMATION

EPCRA, Please Sign Here

(Facilities reporting Chemicals subject to EPCRA reporting thresholds must sign each Chemical Description page for each EPCRA reported chemical.)

OFFICIAL USE ONLY	DATE RECEIVED	REVIEWED BY

	BN	STA	OTHER	DISTRICT	CUPA	PA

HAZARDOUS MATERIALS INVENTORY – CHEMICAL DESCRIPTION

☒ ADD ☐ DELETE ☐ REVISE REPORTING YEAR 2005 200 Page of

I. FACILITY INFORMATION

BUSINESS NAME (Same as FACILITY NAME or DBA – Doing Business As) 201
Fuji Hunt Photographic Chemicals

CHEMICAL LOCATION CONFIDENTIAL (EPCRA) ☐ YES ☒ NO 202

CHEMICAL LOCATION
820 Carmenita Rd. #B Norwalk, CA 90650

MAP# (optional) 203

GRID# (optional) 204

FACILITY ID # F A 0 0 3 1 5 6 5

II. CHEMICAL INFORMATION

CHEMICAL NAME 205
0130 PRESSMAX 30ARS FNTN ADD 5G

TRADE SECRET ☐ Yes ☒ No 206
If subject to EPCRA, refer to instructions

COMMON NAME 207

EHS* ☐ Yes ☒ No 208 RS* ☐ Yes ☐ No 246a

*If EHS or RS is "Yes", all amounts below must be in lbs.

CAS# mixture 209

MIXTURE CODE HAZARD CLASSES (Complete if required by CUPA) 210

HAZARDOUS MATERIAL TYPE (Check one item only) 211 ☐ a. PURE ☒ b. MIXTURE ☐ c. WASTE

RADIOACTIVE ☐ Yes ☐ No 212

CURIES 213

PHYSICAL STATE (Check one item only) 214 ☐ a. SOLID ☒ b. LIQUID ☐ c. GAS

LARGEST CONTAINER 215

HAZARD CATEGORIES (Check all that apply) 216 ☐ a. FIRE ☐ b. REACTIVE ☐ c. PRESSURE RELEASE ☒ d. ACUTE HEALTH ☐ e. CHRONIC HEALTH

AVERAGE DAILY AMOUNT 217
60

MAXIMUM DAILY AMOUNT 218
1260

ANNUAL WASTE AMOUNT 219
0

STATE WASTE CODE 220
NA

DAYS ON SITE 221
365

UNITS* (Check one item only) ☐ a. GALLONS ☐ b. CUBIC FEET ☒ c. POUNDS ☐ d. TONS
* If EHS, amount must be in pounds

STORAGE CONTAINER ☐ a. ABOVE GROUND TANK ☐ b. UNDERGROUND TANK ☐ c. TANK INSIDE BUILDING ☐ d. STEEL DRUM ☒ e. PLASTIC/NONMETALLIC DRUM ☒ f. CAN ☐ g. CARBOY ☐ h. SILO ☐ i. FIBER DRUM ☐ j. BAG ☐ k. BOX ☐ l. CYLINDER ☐ m. GLASS BOTTLE ☒ n. PLASTIC BOTTLE ☐ o. TOTE BIN ☐ p. TANK WAGON ☐ q. RAIL CAR ☐ r. OTHER

STORAGE PRESSURE ☒ a. AMBIENT ☐ b. ABOVE AMBIENT ☐ c. BELOW AMBIENT

STORAGE TEMPERATURE ☒ a. AMBIENT ☐ b. ABOVE AMBIENT ☐ c. BELOW AMBIENT ☐ d. CRYOGENIC

%WT	HAZARDOUS COMPONENT (For mixture or waste only)	EHS	RS 246	CAS #
226		227 ☐ Yes 228	☐ Yes	
230		231 ☐ Yes 232	☐ Yes	
234		235 ☐ Yes 236	☐ Yes	
238		239 ☐ Yes 240	☐ Yes	
242		243 ☐ Yes 244	☐ Yes	

Where hazardous components are present at greater than 1% by weight if non-carcinogenic, or 0.1% by weight if carcinogenic, attach additional sheets of paper capturing the required information.

ADDITIONAL LOCALLY COLLECTED INFORMATION

EPCRA, Please Sign Here
(Facilities reporting Chemicals subject to EPCRA reporting thresholds must sign each Chemical Description page for each EPCRA reported chemical.)

OFFICIAL USE ONLY	DATE RECEIVED	REVIEWED BY

	BN	STA	OTHER	DISTRICT	CUPA	PA

☒ ADD ☐ DELETE ☐ REVISE REPORTING YEAR 2005 Page of

I. FACILITY INFORMATION

BUSINESS NAME (Same as FACILITY NAME or DBA – Doing Business As)
Fuji Hunt Photographic Chemicals

CHEMICAL LOCATION
4820 Carmenita Rd. #B Norwalk, CA 90650

CHEMICAL LOCATION CONFIDENTIAL (EPCRA) ☐ YES ☒ NO

FACILITY ID # F A 0 0 3 1 5 6 5

MAP# (optional)

GRID# (optional)

II. CHEMICAL INFORMATION

CHEMICAL NAME
90124 PRESS MAX 20 FNTN CONC 2X2.5G

TRADE SECRET ☐ Yes ☒ No
If Subject to EPCRA, refer to instructions

COMMON NAME

EHS* ☐ Yes ☒ No RS* ☐ Yes ☐ No

CAS# mixture

*If EHS or RS is "Yes", all amounts below must be in lbs.

FIRE CODE HAZARD CLASSES (Complete if required by CUPA)

HAZARDOUS MATERIAL TYPE (Check one item only) ☐ a. PURE ☒ b. MIXTURE ☐ c. WASTE

RADIOACTIVE ☐ Yes ☐ No CURIES

PHYSICAL STATE (check one item only) ☐ a. SOLID ☒ b. LIQUID ☐ c. GAS

LARGEST CONTAINER

DHS HAZARD CATEGORIES (check all that apply) ☐ a. FIRE ☐ b. REACTIVE ☐ c. PRESSURE RELEASE ☒ d. ACUTE HEALTH ☐ e. CHRONIC HEALTH

AVERAGE DAILY AMOUNT	MAXIMUM DAILY AMOUNT	ANNUAL WASTE AMOUNT	STATE WASTE CODE
320	5640	0	NA

UNITS* (check one item only) ☐ b. GALLONS ☐ c. CUBIC FEET ☒ e. POUNDS ☐ d. TONS
* If EHS, amount must be in pounds.

DAYS ON SITE: 365

STORAGE CONTAINER
☐ a. ABOVE GROUND TANK ☒ e. PLASTIC/NONMETALLIC DRUM ☐ i. FIBER DRUM ☐ m. GLASS BOTTLE ☐ q. RAIL CAR
☐ b. UNDERGROUND TANK ☒ f. CAN ☐ j. BAG ☒ n. PLASTIC BOTTLE ☐ r. OTHER
☐ c. TANK INSIDE BUILDING ☐ g. CARBOY ☐ k. BOX ☒ o. TOTE BIN
☐ d. STEEL DRUM ☐ h. SILO ☐ l. CYLINDER ☐ p. TANK WAGON

STORAGE PRESSURE ☒ a. AMBIENT ☐ b. ABOVE AMBIENT ☐ c. BELOW AMBIENT

STORAGE TEMPERATURE ☒ a. AMBIENT ☐ b. ABOVE AMBIENT ☐ c. BELOW AMBIENT ☐ d. CRYOGENIC

%WT	HAZARDOUS COMPONENT (For mixture or waste only)	EHS	RS	CAS #
226		227 ☐ Yes 228	☐ Yes	
230		231 ☐ Yes 232	☐ Yes	
234		235 ☐ Yes 236	☐ Yes	
238		239 ☐ Yes 240	☐ Yes	
242		243 ☐ Yes 244	☐ Yes	

If hazardous components are present at greater than 1% by weight if non-carcinogenic, or 0.1% by weight if carcinogenic, attach additional sheets of paper capturing the required information.

OPTIONAL LOCALLY COLLECTED INFORMATION

COMPLETE

EPCRA, Please Sign Here
(Facilities reporting Chemicals subject to EPCRA reporting thresholds must sign each Chemical Description page for each EPCRA reported chemical.)

OFFICIAL USE ONLY	DATE RECEIVED	REVIEWED BY

	BN	STA	OTHER	DISTRICT	CUPA	PA

UNIFIED PROGRAM ... (LACoCUPA ...)

ZARDOUS MATERIALS INVENTORY – CHEMICAL DESCRIPTION

(one page per material per building or area)

☒ ADD ☐ DELETE ☐ REVISE REPORTING YEAR 2005 200 Page of

I. FACILITY INFORMATION

ESS NAME (Same as FACILITY NAME or DBA – Doing Business As)
unt Photographic Chemicals 201

CHEMICAL LOCATION CONFIDENTIAL (EPCRA) ☐ YES ☒ NO 202

CAL LOCATION
armenita Rd. #B Norwalk, CA 90650

MAP# (optional) 203 GRID# (optional) 204

TY ID #	F	A	0	0	3	1	5	6	5					1

II. CHEMICAL INFORMATION

CAL NAME 205
1 PRESSMAX 20 FNTN CONC 55G

TRADE SECRET ☐ Yes ☒ No 206
If Subject to EPCRA, refer to instructions

EHS* ☐ Yes ☒ No 208 RS* ☐ Yes ☐ No 246a

ON NAME 207
ixture

*If EHS or RS is "Yes", all amounts below must be in lbs. 209

ODE HAZARD CLASSES (Complete if required by CUPA) 210

OUS MATERIAL (check one item only) ☐ a. PURE ☒ b. MIXTURE ☐ c. WASTE 211

RADIOACTIVE ☐ Yes ☐ No 212 CURIES 213

AL STATE (one item only) ☐ a. SOLID ☒ b. LIQUID ☐ c. GAS 214

LARGEST CONTAINER 215

ZARD CATEGORIES (that apply) ☐ a. FIRE ☐ b. REACTIVE ☐ c. PRESSURE RELEASE ☒ d. ACUTE HEALTH ☐ e. CHRONIC HEALTH 216

E DAILY AMOUNT 217

MAXIMUM DAILY AMOUNT 218: 9198

ANNUAL WASTE AMOUNT 219: 0

STATE WASTE CODE 220: NA

e item only) ☐ a. GALLONS ☐ b. CUBIC FEET ☒ c. POUNDS ☐ d. TONS 221
* If EHS, amount must be in pounds

DAYS ON SITE 222: 365

E
NER ☐ a. ABOVE GROUND TANK ☒ e. PLASTIC/NONMETALLIC DRUM ☐ i. FIBER DRUM ☐ m. GLASS BOTTLE ☐ q. RAIL CAR
☐ b. UNDERGROUND TANK ☒ f. CAN ☐ j. BAG ☒ n. PLASTIC BOTTLE ☐ r. OTHER
☐ c. TANK INSIDE BUILDING ☐ g. CARBOY ☐ k. BOX ☒ o. TOTE BIN
☐ d. STEEL DRUM ☐ h. SILO ☐ l. CYLINDER ☐ p. TANK WAGON 223

PRESSURE ☒ a. AMBIENT ☐ b. ABOVE AMBIENT ☐ c. BELOW AMBIENT 224

TEMPERATURE ☒ a. AMBIENT ☐ b. ABOVE AMBIENT ☐ c. BELOW AMBIENT ☐ d. CRYOGENIC 225

VT	HAZARDOUS COMPONENT (For mixture or waste only)	EHS	RS 246b	CAS #
226	227	☐ Yes 228	☐ Yes	229
230	231	☐ Yes 232	☐ Yes	233
234	235	☐ Yes 236	☐ Yes	237
238	239	☐ Yes 240	☐ Yes	241
242	243	☐ Yes 244	☐ Yes	245

rdous components are present at greater than 1% by weight if non-carcinogenic, or 0.1% by weight if carcinogenic, attach additional sheets of paper capturing the required information.

NAL LOCALLY COLLECTED INFORMATION 246

COLLECTED

, Please Sign Here
reporting Chemicals subject to EPCRA reporting thresholds must sign each Chemical Description page for each EPCRA reported chemical.)

OFFICIAL USE ONLY	DATE RECEIVED	REVIEWED BY

	BN	STA	OTHER	DISTRICT	CUPA	PA

☒ ADD ☐ DELETE ☐ REVISE

I. FACILITY INFORMATION

BUSINESS NAME (Same as FACILITY NAME or DBA – Doing Business As)
Fuji Hunt Photographic Chemicals

CHEMICAL LOCATION
4820 Carmenita Rd. #B Norwalk, CA 90650

201 CHEMICAL LOCATION CONFIDENTIAL (EPCRA) ☐ YES ☒ NO

FACILITY ID # F A 0 0 3 1 5 6 5

MAP# (optional) 203 GRID# (optional)

II. CHEMICAL INFORMATION

CHEMICAL NAME
890078 PRESSMAX 83N DULL COATING 30G

209 TRADE SECRET ☐ Yes ☒ No
If Subject to EPCRA, refer to instructions

COMMON NAME

207 EHS* ☐ Yes ☒ No 208 RS* ☐ Yes ☐ No

CAS# mixture

209 *If EHS or RS is "Yes", all amounts below must be in lbs.

FIRE CODE HAZARD CLASSES (Complete if required by CUPA)

HAZARDOUS MATERIAL TYPE (Check one item only) ☐ a. PURE ☒ b. MIXTURE ☐ c. WASTE 211

RADIOACTIVE ☐ Yes ☐ No 212 CURIES

PHYSICAL STATE (Check one item only) ☐ a. SOLID ☒ b. LIQUID ☐ c. GAS 214

LARGEST CONTAINER

SUD HAZARD CATEGORIES (Check all that apply) ☐ a. FIRE ☐ b. REACTIVE ☐ c. PRESSURE RELEASE ☒ d. ACUTE HEALTH ☐ e. CHRONIC HEALTH

AVERAGE DAILY AMOUNT 217	MAXIMUM DAILY AMOUNT 218	ANNUAL WASTE AMOUNT 219	STATE WASTE CODE
560	1120	0	NA

UNITS* (Check one item only) ☐ a. GALLONS ☐ b. CUBIC FEET ☒ c. POUNDS ☐ d. TONS
* If EHS, amount must be in pounds

221 DAYS ON SITE: 365

STORAGE CONTAINER
☐ a. ABOVE GROUND TANK ☒ c. PLASTIC/NONMETALLIC DRUM ☐ i. FIBER DRUM ☐ m. GLASS BOTTLE ☐ q. RAIL CAR
☐ b. UNDERGROUND TANK ☒ f. CAN ☐ j. BAG ☒ n. PLASTIC BOTTLE ☐ r. OTHER
☐ c. TANK INSIDE BUILDING ☐ g. CARBOY ☐ k. BOX ☒ o. TOTE BIN
☐ d. STEEL DRUM ☐ h. SILO ☐ l. CYLINDER ☐ p. TANK WAGON

STORAGE PRESSURE ☒ a. AMBIENT ☐ b. ABOVE AMBIENT ☐ c. BELOW AMBIENT

STORAGE TEMPERATURE ☒ a. AMBIENT ☐ b. ABOVE AMBIENT ☐ c. BELOW AMBIENT ☐ d. CRYOGENIC

%WT	HAZARDOUS COMPONENT (For mixture or waste only)	EHS	RS 240	CAS #
226	227	☐ Yes 228	☐ Yes	
230	231	☐ Yes 232	☐ Yes	
234	235	☐ Yes 236	☐ Yes	
238	239	☐ Yes 240	☐ Yes	
242	243	☐ Yes 244	☐ Yes	

If more hazardous components are present at greater than 1% by weight if non-carcinogenic, or 0.1% by weight if carcinogenic, attach additional sheets of paper capturing the required information.

ADDITIONAL LOCALLY COLLECTED INFORMATION

VOIDED

EPCRA, Please Sign Here
(Facilities reporting Chemicals subject to EPCRA reporting thresholds must sign each Chemical Description page for each EPCRA reported chemical.)

OFFICIAL USE ONLY	DATE RECEIVED	REVIEWED BY

/	BN	STA	OTHER	DISTRICT	CUPA	PA

☒ ADD ☐ DELETE ☐ REVISE REPORTING YEAR 2005

I. FACILITY INFORMATION

BUSINESS NAME (Same as FACILITY NAME or DBA - Doing Business As)
Fuji Hunt Photographic Chemicals

CHEMICAL LOCATION
820 Carmenita Rd. #B Norwalk, CA 90650

CHEMICAL LOCATION CONFIDENTIAL (EPCRA) ☐ YES ☒ NO

MAP# (optional)

GRID# (optional)

FACILITY ID # F A 0 0 3 1 5 6 5

II. CHEMICAL INFORMATION

CHEMICAL NAME
0063 PRESSMAX HDF 1000 FC 55G

TRADE SECRET ☐ Yes ☒ No
(If Subject to EPCRA, refer to instructions)

COMMON NAME

EHS* ☐ Yes ☒ No RS* ☐ Yes ☐ No

*If EHS or RS is "Yes", all amounts below must be in lbs.

Mixture

HAZARD CLASSES (Complete if required by CUPA)

HAZARDOUS MATERIAL TYPE (Check one item only) ☐ a. PURE ☒ b. MIXTURE ☐ c. WASTE

RADIOACTIVE ☐ Yes ☐ No CURIES

PHYSICAL STATE (check one item only) ☐ a. SOLID ☒ b. LIQUID ☐ c. GAS

LARGEST CONTAINER

HAZARD CATEGORIES (check all that apply) ☐ a. FIRE ☐ b. REACTIVE ☐ c. PRESSURE RELEASE ☒ d. ACUTE HEALTH ☐ e. CHRONIC HEALTH

AVERAGE DAILY AMOUNT	MAXIMUM DAILY AMOUNT	ANNUAL WASTE AMOUNT	STATE WASTE CODE
28	3856	0	NA

UNITS* (check one item only) ☐ a. GALLONS ☐ b. CUBIC FEET ☒ c. POUNDS ☐ d. TONS
* If EHS, amount must be in pounds

DAYS ON SITE: 365

STORAGE CONTAINER
☐ a. ABOVE GROUND TANK ☒ c. PLASTIC/NONMETALLIC DRUM ☐ i. FIBER DRUM ☐ m. GLASS BOTTLE ☐ q. RAIL CAR
☐ b. UNDERGROUND TANK ☒ f. CAN ☐ j. BAG ☒ n. PLASTIC BOTTLE ☐ r. OTHER
☐ c. TANK INSIDE BUILDING ☐ g. CARBOY ☐ k. BOX ☒ o. TOTE BIN
☐ d. STEEL DRUM ☐ h. SILO ☐ l. CYLINDER ☐ p. TANK WAGON

STORAGE PRESSURE ☒ a. AMBIENT ☐ b. ABOVE AMBIENT ☐ c. BELOW AMBIENT

STORAGE TEMPERATURE ☒ a. AMBIENT ☐ b. ABOVE AMBIENT ☐ c. BELOW AMBIENT ☐ d. CRYOGENIC

%WT	HAZARDOUS COMPONENT (For mixture or waste only)	EHS	RS	CAS #
226	227	☐ Yes 228	☐ Yes	
230	231	☐ Yes 232	☐ Yes	
234	235	☐ Yes 236	☐ Yes	
238	239	☐ Yes 240	☐ Yes	
242	243	☐ Yes 244	☐ Yes	

If hazardous components are present at greater than 1% by weight if non-carcinogenic, or 0.1% by weight if carcinogenic, attach additional sheets of paper capturing the required information.

ADDITIONAL LOCALLY COLLECTED INFORMATION

COPY

EPCRA, Please Sign Here
(Facilities reporting Chemicals subject to EPCRA reporting thresholds must sign each Chemical Description page for each EPCRA reported chemical.)

OFFICIAL USE ONLY	DATE RECEIVED	REVIEWED BY

	BN	STA	OTHER	DISTRICT	CUPA	PA

☒ ADD ☐ DELETE ☐ REVISE

I. FACILITY INFORMATION

BUSINESS NAME (Same as FACILITY NAME or DBA – Doing Business As)
Fuji Hunt Photographic Chemicals

CHEMICAL LOCATION CONFIDENTIAL (EPCRA) ☐ YES ☒ NO

CHEMICAL LOCATION
9820 Carmenita Rd. #B Norwalk, CA 90650

MAP# (optional)

GRID# (optional)

FACILITY ID # F A 0 0 3 1 5 6 5

II. CHEMICAL INFORMATION

CHEMICAL NAME
390062 PRESSMAX HDF 1000 FC 2X2 5G

TRADE SECRET ☐ Yes ☒ No
If Request to EPCRA, refer to instructions

COMMON NAME

EHS* ☐ Yes ☒ No RS* ☐ Yes ☐ No

*If EHS or RS is "Yes", all amounts below must be in lbs.

CAS# mixture

FIRE CODE HAZARD CLASSES (Complete if required by CUPA)

HAZARDOUS MATERIAL (PR (Check one item only) ☐ a. PURE ☒ b. MIXTURE ☐ c. WASTE

RADIOACTIVE ☐ Yes ☐ No

CURIES

PHYSICAL STATE (heck one item only) ☐ a. SOLID ☒ b. LIQUID ☐ c. GAS

LARGEST CONTAINER

ED HAZARD CATEGORIES (heck all that apply) ☐ a. FIRE ☐ b. REACTIVE ☐ c. PRESSURE RELEASE ☒ d. ACUTE HEALTH ☐ e. CHRONIC HEALTH

VERAGE DAILY AMOUNT	MAXIMUM DAILY AMOUNT	ANNUAL WASTE AMOUNT	STATE WASTE CODE
40	1080	0	NA

NITS* (heck one item only) ☐ a. GALLONS ☐ b. CUBIC FEET ☒ c. POUNDS ☐ d. TONS
* If EHS, amount must be in pounds

DAYS ON SITE: 365

TORAGE CONTAINER ☐ a. ABOVE GROUND TANK ☒ e. PLASTIC/NONMETALLIC DRUM ☐ i. FIBER DRUM ☐ m. GLASS BOTTLE ☐ q. RAIL CAR ☐ b. UNDERGROUND TANK ☒ f. CAN ☐ j. BAG ☒ n. PLASTIC BOTTLE ☐ r. OTHER ☐ c. TANK INSIDE BUILDING ☐ g. CARBOY ☐ k. BOX ☒ o. TOTE BIN ☐ d. STEEL DRUM ☐ h. SILO ☐ l. CYLINDER ☐ p. TANK WAGON

TORAGE PRESSURE ☒ a. AMBIENT ☐ b. ABOVE AMBIENT ☐ c. BELOW AMBIENT

TORAGE TEMPERATURE ☒ a. AMBIENT ☐ b. ABOVE AMBIENT ☐ c. BELOW AMBIENT ☐ d. CRYOGENIC

%WT	HAZARDOUS COMPONENT (For mixture or waste only)	EHS	RS	CAS #
226	227	☐ Yes 228	☐ Yes	
230	231	☐ Yes 232	☐ Yes	
234	235	☐ Yes 236	☐ Yes	
238	239	☐ Yes 240	☐ Yes	
242	243	☐ Yes 244	☐ Yes	

ere hazardous components are present at greater than 1% by weight if non-carcinogenic, or 0.1% by weight if carcinogenic, attach additional sheets of paper capturing the required information.

DITIONAL LOCALLY COLLECTED INFORMATION

PCRA, Please Sign Here
cilities reporting Chemicals subject to EPCRA reporting thresholds must sign each Chemical Description page for each EPCRA reported chemical.)

OFFICIAL USE ONLY	DATE RECEIVED	REVIEWED BY

	BN	STA	OTHER	DISTRICT	CUPA	PA

HAZARDOUS MATERIALS | Page

☒ ADD ☐ DELETE ☐ REVISE REPORTING YEAR 2005

I. FACILITY INFORMATION

BUSINESS NAME (Same as FACILITY NAME or DBA – Doing Business As)
Fuji Hunt Photographic Chemicals

CHEMICAL LOCATION
14820 Carmenita Rd. #B Norwalk, CA 90650

CHEMICAL LOCATION CONFIDENTIAL (EPCRA) ☐ YES ☒ NO

MAP# (optional) | GRID# (optional)

FACILITY ID # F A 0 0 3 1 5 6 5

II. CHEMICAL INFORMATION

CHEMICAL NAME
890052 PRESSMAX 80 PWF COATING 55G

TRADE SECRET ☐ Yes ☒ No
If Subject to EPCRA, refer to instructions

COMMON NAME

EHS* ☐ Yes ☒ No | RS* ☐ Yes ☐ No

CAS# mixture

*If EHS or RS is "Yes", all amounts below must be in lbs.

FIRE CODE HAZARD CLASSES (Complete if required by CUPA)

HAZARDOUS MATERIAL TYPE (Check one item only) ☐ a. PURE ☒ b. MIXTURE ☐ c. WASTE

RADIOACTIVE ☐ Yes ☐ No | CURIES

PHYSICAL STATE (Check one item only) ☐ a. SOLID ☒ b. LIQUID ☐ c. GAS

LARGEST CONTAINER

FED HAZARD CATEGORIES (Check all that apply) ☐ a. FIRE ☐ b. REACTIVE ☐ c. PRESSURE RELEASE ☒ d. ACUTE HEALTH ☐ e. CHRONIC HEALTH

AVERAGE DAILY AMOUNT	MAXIMUM DAILY AMOUNT	ANNUAL WASTE AMOUNT	STATE WASTE CODE
3030	6060	0	NA

UNITS* (Check one item only) ☐ a. GALLONS ☐ b. CUBIC FEET ☒ c. POUNDS ☐ d. TONS
* If EHS, amount must be in pounds

DAYS ON SITE: 365

STORAGE CONTAINER
☐ a. ABOVE GROUND TANK ☒ e. PLASTIC/NONMETALLIC DRUM ☐ i. FIBER DRUM ☐ m. GLASS BOTTLE ☐ q. RAIL CAR
☐ b. UNDERGROUND TANK ☒ f. CAN ☐ j. BAG ☒ n. PLASTIC BOTTLE ☐ r. OTHER
☐ c. TANK INSIDE BUILDING ☐ g. CARBOY ☐ k. BOX ☒ o. TOTE BIN
☐ d. STEEL DRUM ☐ h. SILO ☐ l. CYLINDER ☐ p. TANK WAGON

STORAGE PRESSURE ☒ a. AMBIENT ☐ b. ABOVE AMBIENT ☐ c. BELOW AMBIENT

STORAGE TEMPERATURE ☒ a. AMBIENT ☐ b. ABOVE AMBIENT ☐ c. BELOW AMBIENT ☐ d. CRYOGENIC

%WT	HAZARDOUS COMPONENT (For mixture or waste only)	EHS	RS	CAS #
1		☐ Yes	☐ Yes	
2		☐ Yes	☐ Yes	
3		☐ Yes	☐ Yes	
4		☐ Yes	☐ Yes	
5		☐ Yes	☐ Yes	

If more hazardous components are present at greater than 1% by weight if non-carcinogenic, or 0.1% by weight if carcinogenic, attach additional sheets of paper capturing the required information.

ADDITIONAL LOCALLY COLLECTED INFORMATION

COMPLETED

EPCRA, Please Sign Here
(Facilities reporting Chemicals subject to EPCRA reporting thresholds must sign each Chemical Description page for each EPCRA reported chemical.)

OFFICIAL USE ONLY	DATE RECEIVED	REVIEWED BY

IV	BN	STA	OTHER	DISTRICT	CUPA	PA

☒ ADD ☐ DELETE ☐ REVISE REPORTING YEAR 2005

I. FACILITY INFORMATION

BUSINESS NAME (Same as FACILITY NAME or DBA – Doing Business As)
Fuji Hunt Photographic Chemicals

CHEMICAL LOCATION 201
14820 Carmenita Rd #B Norwalk, CA 90650

CHEMICAL LOCATION CONFIDENTIAL (EPCRA) ☐ YES ☒ NO

FACILITY ID # F A 0 0 3 1 5 6 5

MAP# (optional) 203

GRID# (optional)

II. CHEMICAL INFORMATION

CHEMICAL NAME 205
890049 HAD 61 FOUNTAIN ADDITIVE, 30G

TRADE SECRET ☐ Yes ☒ No
If Subject to EPCRA, refer to instructions

COMMON NAME 207

EHS* ☐ Yes ☒ No 208 RS* ☐ Yes ☐ No

CAS# mixture 209

*If EHS or RS is "Yes", all amounts below must be in

FIRE CODE HAZARD CLASSES (Complete if required by CUPA)

HAZARDOUS MATERIAL TYPE (Check one item only) ☐ a. PURE ☒ b. MIXTURE ☐ c. WASTE 211

RADIOACTIVE ☐ Yes ☐ No 212 CURIES

PHYSICAL STATE (Check one item only) ☐ a. SOLID ☒ b. LIQUID ☐ c. GAS 214

LARGEST CONTAINER

FED HAZARD CATEGORIES (Check all that apply) ☐ a. FIRE ☐ b. REACTIVE ☐ c. PRESSURE RELEASE ☒ d. ACUTE HEALTH ☐ e. CHRONIC HEALTH

AVERAGE DAILY AMOUNT 217	MAXIMUM DAILY AMOUNT 218	ANNUAL WASTE AMOUNT 219	STATE WASTE CODE
750	1500	0	NA

UNITS* (Check one item only) ☐ a. GALLONS ☐ b. CUBIC FEET ☒ c. POUNDS ☐ d. TONS
* If EHS, amount must be in pounds. 221

DAYS ON SITE: 365

STORAGE CONTAINER
☐ a. ABOVE GROUND TANK ☒ e. PLASTIC/NONMETALLIC DRUM ☐ i. FIBER DRUM ☐ m. GLASS BOTTLE ☐ q. RAIL CAR
☐ b. UNDERGROUND TANK ☒ f. CAN ☐ j. BAG ☒ n. PLASTIC BOTTLE ☐ r. OTHER
☐ c. TANK INSIDE BUILDING ☐ g. CARBOY ☐ k. BOX ☒ o. TOTE BIN
☐ d. STEEL DRUM ☐ h. SILO ☐ l. CYLINDER ☐ p. TANK WAGON

STORAGE PRESSURE ☒ a. AMBIENT ☐ b. ABOVE AMBIENT ☐ c. BELOW AMBIENT

STORAGE TEMPERATURE ☒ a. AMBIENT ☐ b. ABOVE AMBIENT ☐ c. BELOW AMBIENT ☐ d. CRYOGENIC

	%WT	HAZARDOUS COMPONENT (For mixture or waste only)	EHS	RS 246b	CAS #
1	226	227	☐ Yes 228	☐ Yes	
2	230	231	☐ Yes 232	☐ Yes	
3	234	235	☐ Yes 236	☐ Yes	
4	238	239	☐ Yes 240	☐ Yes	
5	242	243	☐ Yes 244	☐ Yes	

If more hazardous components are present at greater than 1% by weight if non-carcinogenic, or 0.1% by weight if carcinogenic, attach additional sheets of paper capturing the required information.

ADDITIONAL LOCALLY COLLECTED INFORMATION

If EPCRA, Please Sign Here
(Facilities reporting Chemicals subject to EPCRA reporting thresholds must sign each Chemical Description page for each EPCRA reported chemical.)

OFFICIAL USE ONLY	DATE RECEIVED	REVIEWED BY

DIV	BN	STA	OTHER	DISTRICT	CUPA	PA

HAZARDOUS MATERIALS INVENTORY – CHEMICAL DESCRIPTION (LACoCUPA Form 2731)

(one page per material per building)

☒ ADD ☐ DELETE ☐ REVISE REPORTING YEAR 2005 200 Page of

I. FACILITY INFORMATION

BUSINESS NAME (Same as FACILITY NAME or DBA – Doing Business As)
Fuji Hunt Photographic Chemicals

CHEMICAL LOCATION 201
14820 Carmenita Rd. #B Norwalk, CA 90650

CHEMICAL LOCATION CONFIDENTIAL (EPCRA) ☐ YES ☒ NO

FACILITY ID # F A 0 0 3 1 5 6 5

MAP# (optional) 203

GRID# (optional)

II. CHEMICAL INFORMATION

CHEMICAL NAME 205
890046 HAD 61 FOUNTAIN ADDITIVE, 55G

TRADE SECRET ☐ Yes ☒ No
If Subject to EPCRA, refer to instructions

COMMON NAME 207

EHS* ☐ Yes ☒ No 208 RS* ☐ Yes ☐ No

CAS# mixture 209

*If EHS or RS is "Yes", all amounts below must be in lbs.

FIRE CODE HAZARD CLASSES (Complete if required by CUPA)

HAZARDOUS MATERIAL TYPE (Check one item only) ☐ a. PURE ☒ b. MIXTURE ☐ c. WASTE 211

RADIOACTIVE ☐ Yes ☐ No 212 CURIES

PHYSICAL STATE (Check one item only) ☐ a. SOLID ☒ b. LIQUID ☐ c. GAS 213

LARGEST CONTAINER

PED HAZARD CATEGORIES (Check all that apply) ☐ a. FIRE ☐ b. REACTIVE ☐ c. PRESSURE RELEASE ☒ d. ACUTE HEALTH ☐ e. CHRONIC HEALTH

AVERAGE DAILY AMOUNT 217	MAXIMUM DAILY AMOUNT 218	ANNUAL WASTE AMOUNT 219	STATE WASTE CODE
5100	10200	0	NA

UNITS* (Check one item only) ☐ a. GALLONS ☐ b. CUBIC FEET ☒ c. POUNDS ☐ d. TONS 221
* If EHS, amount must be in pounds.

DAYS ON SITE: 365

STORAGE CONTAINER ☐ a. ABOVE GROUND TANK ☒ e. PLASTIC/NONMETALLIC DRUM ☐ i. FIBER DRUM ☐ m. GLASS BOTTLE ☐ q. RAIL CAR
☐ b. UNDERGROUND TANK ☒ f. CAN ☐ j. BAG ☒ n. PLASTIC BOTTLE ☐ r. OTHER
☐ c. TANK INSIDE BUILDING ☐ g. CARBOY ☐ k. BOX ☒ o. TOTE BIN
☐ d. STEEL DRUM ☐ h. SILO ☐ l. CYLINDER ☐ p. TANK WAGON

STORAGE PRESSURE ☒ a. AMBIENT ☐ b. ABOVE AMBIENT ☐ c. BELOW AMBIENT

STORAGE TEMPERATURE ☒ a. AMBIENT ☐ b. ABOVE AMBIENT ☐ c. BELOW AMBIENT ☐ d. CRYOGENIC

%WT	HAZARDOUS COMPONENT (For mixture or waste only)	EHS	RS 240	CAS #
1 226	227	☐ Yes 228	☐ Yes	
2 229	231	☐ Yes 232	☐ Yes	
3 234	235	☐ Yes 236	☐ Yes	
238	239	☐ Yes 240	☐ Yes	
242	243	☐ Yes 244	☐ Yes	

more hazardous components are present at greater than 1% by weight if non-carcinogenic, or 0.1% by weight if carcinogenic, attach additional sheets of paper capturing the required information.

ADDITIONAL LOCALLY COLLECTED INFORMATION

DELETED

EPCRA, Please Sign Here
(Facilities reporting Chemicals subject to EPCRA reporting thresholds must sign each Chemical Description page for each EPCRA reported chemical)

OFFICIAL USE ONLY	DATE RECEIVED	REVIEWED BY

BN	STA	OTHER	DISTRICT	CUPA	PA

☒ ADD ☐ DELETE ☐ REVISE REPORTING YEAR 2005 200 Page of

I. FACILITY INFORMATION

BUSINESS NAME (Same as FACILITY NAME or DBA – Doing Business As)
Fuji Hunt Photographic Chemicals

CHEMICAL LOCATION 201
14820 Carmenita Rd. #B Norwalk, CA 90650

CHEMICAL LOCATION CONFIDENTIAL (EPCRA) ☐ YES ☒ NO

FACILITY ID # F A 0 0 3 1 5 6 5

MAP# (optional) 203

GRID# (optional)

II. CHEMICAL INFORMATION

CHEMICAL NAME 205
890045 HDA 61 FOUNTAIN ADDITIVE, 2X2.5

TRADE SECRET ☐ Yes ☒ No
*If Subject to EPCRA, refer to instructions

COMMON NAME 207

EHS* ☐ Yes ☒ No 208 RS* ☐ Yes ☐ No

CAS# mixture 209

*If EHS or RS is "Yes", all amounts below must be in lbs.

FIRE CODE HAZARD CLASSES (Complete if required by CUPA)

HAZARDOUS MATERIAL TYPE (Check one item only) ☐ a. PURE ☒ b. MIXTURE ☐ c. WASTE 211

RADIOACTIVE ☐ Yes ☐ No 212 CURIES

PHYSICAL STATE (Check one item only) ☐ a. SOLID ☒ b. LIQUID ☐ c. GAS 214

LARGEST CONTAINER

RED HAZARD CATEGORIES (Check all that apply) ☐ a. FIRE ☐ b. REACTIVE ☐ c. PRESSURE RELEASE ☒ d. ACUTE HEALTH ☐ e. CHRONIC HEALTH

AVERAGE DAILY AMOUNT 217	MAXIMUM DAILY AMOUNT 218	ANNUAL WASTE AMOUNT 219	STATE WASTE CODE
1591	3182	0	NA

UNITS* (Check one item only) ☐ a. GALLONS ☐ b. CUBIC FEET ☒ c. POUNDS ☐ d. TONS 221
* If EHS, amount must be in pounds

DAYS ON SITE: 365

STORAGE CONTAINER
☐ a. ABOVE GROUND TANK ☒ e. PLASTIC/NONMETALLIC DRUM ☐ i. FIBER DRUM ☐ m. GLASS BOTTLE ☐ q. RAIL CAR
☐ b. UNDERGROUND TANK ☒ f. CAN ☐ j. BAG ☒ n. PLASTIC BOTTLE ☐ r. OTHER
☐ c. TANK INSIDE BUILDING ☐ g. CARBOY ☐ k. BOX ☒ o. TOTE BIN
☐ d. STEEL DRUM ☐ h. SILO ☐ l. CYLINDER ☐ p. TANK WAGON

STORAGE PRESSURE ☒ a. AMBIENT ☐ b. ABOVE AMBIENT ☐ c. BELOW AMBIENT

STORAGE TEMPERATURE ☒ a. AMBIENT ☐ b. ABOVE AMBIENT ☐ c. BELOW AMBIENT ☐ d. CRYOGENIC

%WT	HAZARDOUS COMPONENT (For mixture or waste only)	EHS	RS 240	CAS #
226		227 ☐ Yes 228	☐ Yes	
229		231 ☐ Yes 232	☐ Yes	
234		235 ☐ Yes 236	☐ Yes	
238		239 ☐ Yes 240	☐ Yes	
242		243 ☐ Yes 244	☐ Yes	

Hazardous components are present at greater than 1% by weight if non-carcinogenic, or 0.1% by weight if carcinogenic, attach additional sheets of paper capturing the required information.

TIONAL LOCALLY COLLECTED INFORMATION

RA, Please Sign Here
ties reporting Chemicals subject to EPCRA reporting thresholds must sign each Chemical Description page for each EPCRA reported chemical.)

OFFICIAL USE ONLY	DATE RECEIVED	REVIEWED BY

	BN	STA	OTHER	DISTRICT	CUPA	PA

☒ ADD ☐ DELETE ☐ REVISE REPORTING YEAR 2005

I. FACILITY INFORMATION

BUSINESS NAME (Same as FACILITY NAME or DBA – Doing Business As)
Fuji Hunt Photographic Chemicals

CHEMICAL LOCATION 201
14820 Carmenita Rd. #B Norwalk, CA 90650

CHEMICAL LOCATION CONFIDENTIAL (EPCRA) ☐ YES ☒ NO

FACILITY ID # F A 0 0 3 1 5 6 5

MAP# (optional) 202

GRID# (optional)

II. CHEMICAL INFORMATION

CHEMICAL NAME 205
890039 HDF 52 FOUNTAIN CONC., 55G

TRADE SECRET ☐ Yes ☒ No
(If Subject to EPCRA, refer to instructions)

COMMON NAME 207

EHS* ☐ Yes ☒ No 208 RS* ☐ Yes ☐ No

CAS# mixture 209

*If EHS or RS is "Yes", all amounts below must be in lbs.

FIRE CODE HAZARD CLASSES (Complete if required by CUPA)

HAZARDOUS MATERIAL TYPE (Check one item only) ☐ a. PURE ☒ b. MIXTURE ☐ c. WASTE 211

RADIOACTIVE ☐ Yes ☐ No 212 CURIES

PHYSICAL STATE (Check one item only) ☐ a. SOLID ☒ b. LIQUID ☐ c. GAS 214

LARGEST CONTAINER

MIXED HAZARD CATEGORIES (Check all that apply) ☐ a. FIRE ☐ b. REACTIVE ☐ c. PRESSURE RELEASE ☒ d. ACUTE HEALTH ☐ e. CHRONIC HEALTH

AVERAGE DAILY AMOUNT 217	MAXIMUM DAILY AMOUNT 218	ANNUAL WASTE AMOUNT 219	STATE WASTE CODE
096	8192	0	NA

UNITS* (Check one item only) ☐ a. GALLONS ☐ b. CUBIC FEET ☒ c. POUNDS ☐ d. TONS
* If EHS, amount must be in pounds

221 DAYS ON SITE: 365

STORAGE CONTAINER
☐ a. ABOVE GROUND TANK ☒ e. PLASTIC/NONMETALLIC DRUM ☐ i. FIBER DRUM ☐ m. GLASS BOTTLE ☐ q. RAIL CAR
☐ b. UNDERGROUND TANK ☒ f. CAN ☐ j. BAG ☒ n. PLASTIC BOTTLE ☐ r. OTHER
☐ c. TANK INSIDE BUILDING ☐ g. CARBOY ☐ k. BOX ☒ o. TOTE BIN
☐ d. STEEL DRUM ☐ h. SILO ☐ l. CYLINDER ☐ p. TANK WAGON

STORAGE PRESSURE ☒ a. AMBIENT ☐ b. ABOVE AMBIENT ☐ c. BELOW AMBIENT

STORAGE TEMPERATURE ☒ a. AMBIENT ☐ b. ABOVE AMBIENT ☐ c. BELOW AMBIENT ☐ d. CRYOGENIC

%WT	HAZARDOUS COMPONENT (For mixture or waste only)	EHS	RS 240b	CAS #
226	227	☐ Yes 228	☐ Yes	
230	231	☐ Yes 232	☐ Yes	
234	235	☐ Yes 236	☐ Yes	
238	239	☐ Yes 240	☐ Yes	
242	243	☐ Yes 244	☐ Yes	

e hazardous components are present at greater than 1% by weight if non-carcinogenic, or 0.1% by weight if carcinogenic, attach additional sheets of paper capturing the required information.

TIONAL LOCALLY COLLECTED INFORMATION

CRA, Please Sign Here
ities reporting Chemicals subject to EPCRA reporting thresholds must sign each Chemical Description page for each EPCRA reported chemical.)

OFFICIAL USE ONLY	DATE RECEIVED	REVIEWED BY

	BN	STA	OTHER	DISTRICT	CUPA	PA

BUSINESS NAME (Same as FACILITY NAME or DBA – Doing Business As)

Fuji Hunt Photographic Chemicals

CHEMICAL LOCATION 201

14820 Carmenita Rd #B Norwalk, CA 90650

CHEMICAL LOCATION CONFIDENTIAL (EPCRA) ☐ YES ☒ NO

FACILITY ID # F A 0 0 3 1 5 6 5

MAP# (optional) 203

GRID# (optional)

II. CHEMICAL INFORMATION

CHEMICAL NAME 205

890038 HDF 52 FOUNTAIN CONC., 2X25G

TRADE SECRET ☐ Yes ☒ No

If Subject to EPCRA, refer to instructions

COMMON NAME 207

EHS* ☐ Yes ☒ No 208 RS* ☐ Yes

CAS# mixture 209

*If EHS or RS is "Yes", all amounts below must

FIRE CODE HAZARD CLASSES (Complete if required by CUPA)

HAZARDOUS MATERIAL TYPE (Check one item only) ☐ a. PURE ☒ b. MIXTURE ☐ c. WASTE 211

RADIOACTIVE ☐ Yes ☐ No 212 CURIES

PHYSICAL STATE (Check one item only) ☐ a. SOLID ☒ b. LIQUID ☐ c. GAS 214

LARGEST CONTAINER

FED HAZARD CATEGORIES (Check all that apply) ☐ a. FIRE ☐ b. REACTIVE ☐ c. PRESSURE RELEASE ☒ d. ACUTE HEALTH ☐ e. CHRONIC HEALTH

AVERAGE DAILY AMOUNT 217	MAXIMUM DAILY AMOUNT 218	ANNUAL WASTE AMOUNT 219	STATE WASTE CO
1152	2304	0	NA

UNITS* (Check one item only) ☐ a. GALLONS ☐ b. CUBIC FEET ☒ c. POUNDS ☐ d. TONS 221

* If EHS, amount must be in pounds

DAYS ON SITE: 365

STORAGE CONTAINER ☐ a. ABOVE GROUND TANK ☐ b. UNDERGROUND TANK ☐ c. TANK INSIDE BUILDING ☐ d. STEEL DRUM ☒ e. PLASTIC/NONMETALLIC DRUM ☒ f. CAN ☐ g. CARBOY ☐ h. SILO ☐ i. FIBER DRUM ☐ j. BAG ☐ k. BOX ☐ l. CYLINDER ☐ m. GLASS BOTTLE ☒ n. PLASTIC BOTTLE ☐ o. TOTE BIN ☐ p. TANK WAGON ☐ q. RAIL CAR ☐ r. OTHER

STORAGE PRESSURE ☒ a. AMBIENT ☐ b. ABOVE AMBIENT ☐ c. BELOW AMBIENT

STORAGE TEMPERATURE ☒ a. AMBIENT ☐ b. ABOVE AMBIENT ☐ c. BELOW AMBIENT ☐ d. CRYOGENIC

%WT	HAZARDOUS COMPONENT (For mixture or waste only)	EHS	RS 2466	CAS
226		227 ☐ Yes 228	☐ Yes	
230		231 ☐ Yes 232	☐ Yes	
234		235 ☐ Yes 236	☐ Yes	
238		239 ☐ Yes 240	☐ Yes	
242		243 ☐ Yes 244	☐ Yes	

re hazardous components are present at greater than 1% by weight if non-carcinogenic, or 0.1% by weight if carcinogenic, attach additional sheets of paper capturing the required information

OPTIONAL LOCALLY COLLECTED INFORMATION

COMPLETED

CRA, Please Sign Here

ities reporting Chemicals subject to EPCRA reporting thresholds must sign each Chemical Description page for each EPCRA reported chemical.)

OFFICIAL USE ONLY		DATE RECEIVED		REVIEWED BY		
	BN	STA	OTHER	DISTRICT	CUPA	PA

BUSINESS NAME (Same as FACILITY NAME or DBA – Doing Business As)
Fuji Hunt Photographic Chemicals

CHEMICAL LOCATION 201
4820 Carmenita Rd. #B. Norwalk, CA 90650

CHEMICAL LOCATION CONFIDENTIAL (EPCRA) ☐ YES ☒ NO

FACILITY ID # F A 0 0 3 1 5 6 5

MAP# (optional) 203

GRID# (optional)

II. CHEMICAL INFORMATION

CHEMICAL NAME 205
890029 HAD 60 FOUNTAIN ADDITIVE, 55G

TRADE SECRET ☐ Yes ☒ No
If Subject to EPCRA, refer to instructions

COMMON NAME 207

EHS* ☐ Yes ☒ No 208 RS* ☐ Yes ☐ N

CAS# mixture 209

*If EHS or RS is "Yes", all amounts below must be

FIRE CODE HAZARD CLASSES (Complete if required by CUPA)

HAZARDOUS MATERIAL TYPE (Check one item only) ☐ a. PURE ☒ b. MIXTURE ☐ c. WASTE 211

RADIOACTIVE ☐ Yes ☐ No 212 CURIES

PHYSICAL STATE (Check one item only) ☐ a. SOLID ☒ b. LIQUID ☐ c. GAS 214

LARGEST CONTAINER

SUD HAZARD CATEGORIES (Check all that apply) ☐ a. FIRE ☐ b. REACTIVE ☐ c. PRESSURE RELEASE ☒ d. ACUTE HEALTH ☐ e. CHRONIC HEALTH

AVERAGE DAILY AMOUNT 217	MAXIMUM DAILY AMOUNT 218	ANNUAL WASTE AMOUNT 219	STATE WASTE CODE
200	4400	0	NA

UNITS* (Check one item only) ☐ a. GALLONS ☐ b. CUBIC FEET ☒ c. POUNDS ☐ d. TONS 221
* If EHS, amount must be in pounds

DAYS ON SITE: 365

STORAGE CONTAINER
☐ a. ABOVE GROUND TANK ☒ e. PLASTIC/NONMETALLIC DRUM ☐ i. FIBER DRUM ☐ m. GLASS BOTTLE ☐ q. RAIL CAR
☐ b. UNDERGROUND TANK ☒ f. CAN ☐ j. BAG ☒ n. PLASTIC BOTTLE ☐ r. OTHER
☐ c. TANK INSIDE BUILDING ☐ g. CARBOY ☐ k. BOX ☒ o. TOTE BIN
☐ d. STEEL DRUM ☐ h. SILO ☐ l. CYLINDER ☐ p. TANK WAGON

STORAGE PRESSURE ☒ a. AMBIENT ☐ b. ABOVE AMBIENT ☐ c. BELOW AMBIENT

STORAGE TEMPERATURE ☒ a. AMBIENT ☐ b. ABOVE AMBIENT ☐ c. BELOW AMBIENT ☐ d. CRYOGENIC

%WT	HAZARDOUS COMPONENT (For mixture or waste only)	EHS	RS 246b	CAS #
229	227	☐Yes 228	☐Yes	
230	231	☐Yes 232	☐Yes	
234	235	☐Yes 236	☐Yes	
238	239	☐Yes 240	☐Yes	
242	243	☐Yes 244	☐Yes	

Hazardous components are present at greater than 1% by weight if non-carcinogenic, or 0.1% by weight if carcinogenic, attach additional sheets of paper capturing the required information.

ADDITIONAL LOCALLY COLLECTED INFORMATION

EPCRA, Please Sign Here
(Facilities reporting Chemicals subject to EPCRA reporting thresholds must sign each Chemical Description page for each EPCRA reported chemical.)

OFFICIAL USE ONLY

DATE RECEIVED

REVIEWED BY

BN	STA	OTHER	DISTRICT	CUPA	PA

☒ ADD ☐ DELETE ☐ REVISE REPORTING YEAR 2005

I. FACILITY INFORMATION

BUSINESS NAME (Same as FACILITY NAME or DBA – Doing Business As)
Fuji Hunt Photographic Chemicals

CHEMICAL LOCATION 203
14820 Carmenita Rd. #B Norwalk, CA 90650

CHEMICAL LOCATION CONFIDENTIAL (EPCRA) ☐ YES ☒ NO

FACILITY ID # F A 0 0 3 1 5 6 5

MAP# (optional) 205

GRID# (optional)

II. CHEMICAL INFORMATION

CHEMICAL NAME 205
890028 PRESSMAX 84N SATIN COATING 30G

TRADE SECRET ☐ Yes ☒ No
If Subject to EPCRA, refer to instructions

COMMON NAME 207

EHS* ☐ Yes ☒ No 208 RS* ☐ Yes ☐ No

CAS# mixture 209

*If EHS or RS is "Yes", all amounts below must be

FIRE CODE HAZARD CLASSES (Complete if required by CUPA)

HAZARDOUS MATERIAL TYPE (Check one item only) ☐ a. PURE ☒ b. MIXTURE ☐ c. WASTE 211

RADIOACTIVE ☐ Yes ☐ No 212 CURIES

PHYSICAL STATE (Check one item only) ☐ a. SOLID ☒ b. LIQUID ☐ c. GAS 214

LARGEST CONTAINER

FED HAZARD CATEGORIES (Check all that apply) ☐ a. FIRE ☐ b. REACTIVE ☐ c. PRESSURE RELEASE ☒ d. ACUTE HEALTH ☐ e. CHRONIC HEALTH

AVERAGE DAILY AMOUNT 217	MAXIMUM DAILY AMOUNT 218	ANNUAL WASTE AMOUNT 219	STATE WASTE CODE
1680	3360	0	NA

UNITS* (Check one item only) ☐ a. GALLONS ☐ b. CUBIC FEET ☒ c. POUNDS ☐ d. TONS 221
* If EHS, amount must be in pounds

DAYS ON SITE: 365

STORAGE CONTAINER
☐ a. ABOVE GROUND TANK ☒ e. PLASTIC/NONMETALLIC DRUM ☐ i. FIBER DRUM ☐ m. GLASS BOTTLE ☐ q. RAIL CAR
☐ b. UNDERGROUND TANK ☒ f. CAN ☐ j. BAG ☒ n. PLASTIC BOTTLE ☐ r. OTHER
☐ c. TANK INSIDE BUILDING ☐ g. CARBOY ☐ k. BOX ☒ o. TOTE BIN
☐ d. STEEL DRUM ☐ h. SILO ☐ l. CYLINDER ☐ p. TANK WAGON

STORAGE PRESSURE ☒ a. AMBIENT ☐ b. ABOVE AMBIENT ☐ c. BELOW AMBIENT

STORAGE TEMPERATURE ☒ a. AMBIENT ☐ b. ABOVE AMBIENT ☐ c. BELOW AMBIENT ☐ d. CRYOGENIC

%WT	HAZARDOUS COMPONENT (For mixture or waste only)	EHS	RS 240b	CAS #
226	227	☐ Yes 228	☐ Yes 229	
230	231	☐ Yes 232	☐ Yes	
234	235	☐ Yes 236	☐ Yes	
238	239	☐ Yes 240	☐ Yes	
242	243	☐ Yes 244	☐ Yes	

...ore hazardous components are present at greater than 1% by weight if non-carcinogenic, or 0.1% by weight if carcinogenic, attach additional sheets of paper containing the required information.

...DITIONAL LOCALLY COLLECTED INFORMATION

SUPERSEDED

...PCRA, Please Sign Here
...ilities reporting Chemicals subject to EPCRA reporting thresholds must sign each Chemical Description page for each EPCRA reported chemical.)

OFFICIAL USE ONLY	DATE RECEIVED			REVIEWED BY		
	BN	STA	OTHER	DISTRICT	CUPA	PA

☒ ADD ☐ DELETE ☐ REVISE REPORTING YEAR

I. FACILITY INFORMATION

BUSINESS NAME (Same as FACILITY NAME or DBA - Doing Business As)
Fuji Hunt Photographic Chemicals

CHEMICAL LOCATION
4820 Carmenita Rd. #B Norwalk, CA 90650

201 CHEMICAL LOCATION CONFIDENTIAL (EPCRA) ☐ YES ☒ NO

202 MAP# (optional)

203 GRID# (optional)

FACILITY ID # F A 0 0 3 1 5 6 5

II. CHEMICAL INFORMATION

CHEMICAL NAME
HS-215 PL HS-120A WASH

205 TRADE SECRET ☐ Yes ☒ No
(If Subject to EPCRA, refer to instructions)

COMMON NAME

206 EHS* ☐ Yes ☒ No 208 RS* ☐ Yes ☐ No

207 *If EHS or RS is "Yes", all amounts below must be in lbs.

CAS# mixture

FIRE CODE HAZARD CLASSES (Complete if required by CUPA)

211 HAZARDOUS MATERIAL TYPE (Check one item only) ☐ a. PURE ☒ b. MIXTURE ☐ c. WASTE

212 RADIOACTIVE ☐ Yes ☐ No CURIES

213 PHYSICAL STATE (Check one item only) ☐ a. SOLID ☒ b. LIQUID ☐ c. GAS

214 LARGEST CONTAINER

RED HAZARD CATEGORIES (Check all that apply) ☐ a. FIRE ☐ b. REACTIVE ☐ c. PRESSURE RELEASE ☒ d. ACUTE HEALTH ☐ e. CHRONIC HEALTH

217 AVERAGE DAILY AMOUNT	218 MAXIMUM DAILY AMOUNT	219 ANNUAL WASTE AMOUNT	STATE WASTE CODE
3413	6826	0	NA

220 UNITS* (Check one item only) ☐ a. GALLONS ☐ b. CUBIC FEET ☒ c. POUNDS ☐ d. TONS
* If EHS, amount must be in pounds

221 DAYS ON SITE: 365

STORAGE CONTAINER
☐ a. ABOVE GROUND TANK ☒ e. PLASTIC/NONMETALLIC DRUM ☐ i. FIBER DRUM ☐ m. GLASS BOTTLE ☐ q. RAIL CAR
☐ b. UNDERGROUND TANK ☒ f. CAN ☐ j. BAG ☒ n. PLASTIC BOTTLE ☐ r. OTHER
☐ c. TANK INSIDE BUILDING ☐ g. CARBOY ☐ k. BOX ☒ o. TOTE BIN
☐ d. STEEL DRUM ☐ h. SILO ☐ l. CYLINDER ☐ p. TANK WAGON

STORAGE PRESSURE ☒ a. AMBIENT ☐ b. ABOVE AMBIENT ☐ c. BELOW AMBIENT

STORAGE TEMPERATURE ☒ a. AMBIENT ☐ b. ABOVE AMBIENT ☐ c. BELOW AMBIENT ☐ d. CRYOGENIC

%WT	HAZARDOUS COMPONENT (For mixture or waste only)	EHS	RS 246b	CAS #
226	227	☐ Yes 228	☐ Yes	
230	231	☐ Yes 232	☐ Yes	
234	235	☐ Yes 236	☐ Yes	
238	239	☐ Yes 240	☐ Yes	
242	243	☐ Yes 244	☐ Yes	

Any hazardous components are present at greater than 1% by weight if non-carcinogenic, or 0.1% by weight if carcinogenic, attach additional sheets of paper capturing the required information.

ADDITIONAL LOCALLY COLLECTED INFORMATION

COMPLETED

EPCRA, Please Sign Here
(Facilities reporting Chemicals subject to EPCRA reporting thresholds must sign each Chemical Description page for each EPCRA reported chemical.)

OFFICIAL USE ONLY	DATE RECEIVED	REVIEWED BY

V	BN	STA	OTHER	DISTRICT	CUPA	PA

☒ ADD ☐ DELETE ☐ REVISE

I. FACILITY INFORMATION

BUSINESS NAME (Same as FACILITY NAME or DBA – Doing Business As)
Fuji Hunt Photographic Chemicals

CHEMICAL LOCATION
1820 Carmenita Rd. #B Norwalk, CA 90650

201 CHEMICAL LOCATION CONFIDENTIAL (EPCRA) ☐ YES ☒ NO

202 MAP# (optional)

203 GRID# (optional)

FACILITY ID # F A 0 0 3 1 5 6 5

II. CHEMICAL INFORMATION

204 CHEMICAL NAME
RNLSF0220087 SATIN

205 TRADE SECRET ☐ Yes ☒ No
If Subject to EPCRA, refer to instructions

206 COMMON NAME
mixture

207 EHS* ☐ Yes ☒ No 208 RS* ☐ Yes ☐ No

209 *If EHS or RS is "Yes", all amounts below must be in lbs.

CAS#

FIRE CODE HAZARD CLASSES (Complete if required by CUPA)

210 HAZARDOUS MATERIAL TYPE (Check one item only) ☐ a. PURE ☒ b. MIXTURE ☐ c. WASTE

211 RADIOACTIVE ☐ Yes ☐ No

212 CURIES

213 PHYSICAL STATE (Check one item only) ☐ a. SOLID ☒ b. LIQUID ☐ c. GAS

214 LARGEST CONTAINER

215 EHS HAZARD CATEGORIES (Check all that apply) ☐ a. FIRE ☐ b. REACTIVE ☐ c. PRESSURE RELEASE ☒ d. ACUTE HEALTH ☐ e. CHRONIC HEALTH

216 AVERAGE DAILY AMOUNT	217 MAXIMUM DAILY AMOUNT	218 ANNUAL WASTE AMOUNT	219 STATE WASTE CODE
1010	2020	0	NA

220 UNITS* (Check one item only) ☐ a. GALLONS ☐ b. CUBIC FEET ☒ c. POUNDS ☐ d. TONS
* If EHS, amount must be in pounds

221 DAYS ON SITE: 365

STORAGE CONTAINER
☐ a. ABOVE GROUND TANK ☒ e. PLASTIC/NONMETALLIC DRUM ☐ i. FIBER DRUM ☐ m. GLASS BOTTLE ☐ q. RAIL CAR
☐ b. UNDERGROUND TANK ☒ f. CAN ☐ j. BAG ☒ n. PLASTIC BOTTLE ☐ r. OTHER
☐ c. TANK INSIDE BUILDING ☐ g. CARBOY ☐ k. BOX ☒ o. TOTE BIN
☐ d. STEEL DRUM ☐ h. SILO ☐ l. CYLINDER ☐ p. TANK WAGON

STORAGE PRESSURE ☒ a. AMBIENT ☐ b. ABOVE AMBIENT ☐ c. BELOW AMBIENT

STORAGE TEMPERATURE ☒ a. AMBIENT ☐ b. ABOVE AMBIENT ☐ c. BELOW AMBIENT ☐ d. CRYOGENIC

%WT	HAZARDOUS COMPONENT (For mixture or waste only)	EHS	RS 240b	CAS #
226	227	☐ Yes 228	☐ Yes	
230	231	☐ Yes 232	☐ Yes	
234	235	☐ Yes 236	☐ Yes	
238	239	☐ Yes 240	☐ Yes	
242	243	☐ Yes 244	☐ Yes	

More hazardous components are present at greater than 1% by weight if non-carcinogenic, or 0.1% by weight if carcinogenic, attach additional sheets of paper capturing the required information.

ADDITIONAL LOCALLY COLLECTED INFORMATION

COMPLETED

EPCRA, Please Sign Here
(Facilities reporting Chemicals subject to EPCRA reporting thresholds must sign each Chemical Description page for each EPCRA reported chemical.)

OFFICIAL USE ONLY	DATE RECEIVED	REVIEWED BY

V	BN	STA	OTHER	DISTRICT	CUPA	PA

HAZARDOUS MATERIALS

☒ ADD ☐ DELETE ☐ REVISE REPORTING YEAR 2005

I. FACILITY INFORMATION

BUSINESS NAME (Same as FACILITY NAME or DBA – Doing Business As) 201
Fuji Hunt Photographic Chemicals

CHEMICAL LOCATION CONFIDENTIAL (EPCRA) ☐ YES ☒ NO

CHEMICAL LOCATION
14820 Carmenita Rd. #B Norwalk, CA 90650

MAP# (optional) 209 GRID# (optional)

FACILITY ID # F A 0 0 3 1 5 6 5

II. CHEMICAL INFORMATION

CHEMICAL NAME 205
RNLSF0220085 WORK N TURN

TRADE SECRET ☐ Yes ☒ No
If Subject to EPCRA, refer to instructions

COMMON NAME 207
EHS* ☐ Yes ☒ No 208 RS* ☐ Yes ☐ No

CAS# mixture 209
*If EHS or RS is "Yes", all amounts below must be in lbs.

FIRE CODE HAZARD CLASSES (Complete if required by CUPA)

HAZARDOUS MATERIAL TYPE (Check one item only) 211
☐ a. PURE ☒ b. MIXTURE ☐ c. WASTE

RADIOACTIVE ☐ Yes ☐ No 212 CURIES

PHYSICAL STATE (Check one item only) 214
☐ a. SOLID ☒ b. LIQUID ☐ c. GAS

LARGEST CONTAINER

FED HAZARD CATEGORIES (Check all that apply)
☐ a. FIRE ☐ b. REACTIVE ☐ c. PRESSURE RELEASE ☒ d. ACUTE HEALTH ☐ e. CHRONIC HEALTH

AVERAGE DAILY AMOUNT 217	MAXIMUM DAILY AMOUNT 218	ANNUAL WASTE AMOUNT 219	STATE WASTE CODE
2020	4040	0	NA

UNITS* (Check one item only) 220
☐ a. GALLONS ☐ b. CUBIC FEET ☒ c. POUNDS ☐ d. TONS
* If EHS, amount must be in pounds

DAYS ON SITE: 365

STORAGE CONTAINER
☐ a. ABOVE GROUND TANK ☒ e. PLASTIC/NONMETALLIC DRUM ☐ i. FIBER DRUM ☐ m. GLASS BOTTLE ☐ q. RAIL CAR
☐ b. UNDERGROUND TANK ☒ f. CAN ☐ j. BAG ☒ n. PLASTIC BOTTLE ☐ r. OTHER
☐ c. TANK INSIDE BUILDING ☐ g. CARBOY ☐ k. BOX ☒ o. TOTE BIN
☐ d. STEEL DRUM ☐ h. SILO ☐ l. CYLINDER ☐ p. TANK WAGON

STORAGE PRESSURE ☒ a. AMBIENT ☐ b. ABOVE AMBIENT ☐ c. BELOW AMBIENT

STORAGE TEMPERATURE ☒ a. AMBIENT ☐ b. ABOVE AMBIENT ☐ c. BELOW AMBIENT ☐ d. CRYOGENIC

%WT	HAZARDOUS COMPONENT (For mixture or waste only)	EHS	RS 146b	CAS #
1 229	227	☐ Yes 228	☐ Yes	
2 230	231	☐ Yes 232	☐ Yes	
3 234	235	☐ Yes 236	☐ Yes	
4 238	239	☐ Yes 240	☐ Yes	
5 242	243	☐ Yes 244	☐ Yes	

If more hazardous components are present at greater than 1% by weight if non-carcinogenic, or 0.1% by weight if carcinogenic, attach additional sheets of paper capturing the required information.

ADDITIONAL LOCALLY COLLECTED INFORMATION

COMPLETED

If EPCRA, Please Sign Here
(Facilities reporting Chemicals subject to EPCRA reporting thresholds must sign each Chemical Description page for each EPCRA reported chemical.)

OFFICIAL USE ONLY	DATE RECEIVED	REVIEWED BY

DIV	BN	STA	OTHER	DISTRICT	CUPA	PA

☒ ADD ☐ DELETE ☐ REVISE REPORTING YEAR 2005

I. FACILITY INFORMATION

BUSINESS NAME (Same as FACILITY NAME or DBA – Doing Business As)
Fuji Hunt Photographic Chemicals

CHEMICAL LOCATION
14820 Carmenita Rd. #B Norwalk, CA 90650

CHEMICAL LOCATION CONFIDENTIAL (EPCRA) ☐ YES ☒ NO

FACILITY ID # F A 0 0 3 1 5 6 5

MAP# (optional)

GRID# (optional)

II. CHEMICAL INFORMATION

CHEMICAL NAME
P-510 G6 PIT-GO FILM CLEAN

TRADE SECRET ☐ Yes ☒ No
If Subject to EPCRA, refer to instructions

COMMON NAME

EHS* ☐ Yes ☒ No RS* ☐ Yes ☐ No

CAS# mixture

*If EHS or RS is "Yes", all amounts below must be i

FIRE CODE HAZARD CLASSES (Complete if required by CUPA)

HAZARDOUS MATERIAL TYPE (Check one item only) ☐ a. PURE ☒ b. MIXTURE ☐ c. WASTE

RADIOACTIVE ☐ Yes ☐ No CURIES

PHYSICAL STATE (Check one item only) ☐ a. SOLID ☒ b. LIQUID ☐ c. GAS

LARGEST CONTAINER

FED HAZARD CATEGORIES (Check all that apply) ☒ a. FIRE ☐ b. REACTIVE ☐ c. PRESSURE RELEASE ☒ d. ACUTE HEALTH ☐ e. CHRONIC HEALTH

AVERAGE DAILY AMOUNT	MAXIMUM DAILY AMOUNT	ANNUAL WASTE AMOUNT	STATE WASTE CODE
1359	2718	0	NA

UNITS* (Check one item only) ☐ a. GALLONS ☐ b. CUBIC FEET ☒ c. POUNDS ☐ d. TONS
* If EHS, amount must be in pounds

DAYS ON SITE: 365

STORAGE CONTAINER(S) ☐ a. ABOVE GROUND TANK ☒ e. PLASTIC/NONMETALLIC DRUM ☐ i. FIBER DRUM ☐ m. GLASS BOTTLE ☐ q. RAIL CAR
☐ b. UNDERGROUND TANK ☒ f. CAN ☐ j. BAG ☒ n. PLASTIC BOTTLE ☐ r. OTHER
☐ c. TANK INSIDE BUILDING ☐ g. CARBOY ☐ k. BOX ☒ o. TOTE BIN
☐ d. STEEL DRUM ☐ h. SILO ☐ l. CYLINDER ☐ p. TANK WAGON

STORAGE PRESSURE ☒ a. AMBIENT ☐ b. ABOVE AMBIENT ☐ c. BELOW AMBIENT

STORAGE TEMPERATURE ☒ a. AMBIENT ☐ b. ABOVE AMBIENT ☐ c. BELOW AMBIENT ☐ d. CRYOGENIC

	%WT	HAZARDOUS COMPONENT (For mixture or waste only)	EHS	RS	CAS #
1	80	Hexane	☐ Yes	☐ Yes	110-54-
2	10	Isopropanol	☐ Yes	☐ Yes	67-63-
3			☐ Yes	☐ Yes	
4			☐ Yes	☐ Yes	
5			☐ Yes	☐ Yes	

If more hazardous components are present at greater than 1% by weight if non-carcinogenic, or 0.1% by weight if carcinogenic, attach additional sheets of paper capturing the required information

COMPLETED

ADDITIONAL LOCALLY COLLECTED INFORMATION

If EPCRA, Please Sign Here
(Facilities reporting Chemicals subject to EPCRA reporting thresholds must sign each Chemical Description page for each EPCRA reported chemical.)

OFFICIAL USE ONLY

DATE RECEIVED	REVIEWED BY

DIV	BN	STA	OTHER	DISTRICT	CUPA	PA

☒ ADD ☐ DELETE ☐ REVISE REPORTING YEAR 2005

I. FACILITY INFORMATION

BUSINESS NAME (Same as FACILITY NAME or DBA – Doing Business As)
Fuji Hunt Photographic Chemicals

CHEMICAL LOCATION 201
14820 Carmenita Rd. #B Norwalk, CA 90650

CHEMICAL LOCATION CONFIDENTIAL (EPCRA) ☐ YES ☒ NO

FACILITY ID # F A 0 0 3 1 5 6 5

MAP# (optional) 203

GRID# (optional)

II. CHEMICAL INFORMATION

CHEMICAL NAME 205
S-1509 GANS PRECISE WASH

TRADE SECRET ☐ Yes ☒ No
If Subject to EPCRA, refer to instructions

COMMON NAME 207

EHS* ☐ Yes ☒ No 208 RS* ☐ Yes ☐ No

CAS# mixture 209

*If EHS or RS is "Yes", all amounts below must be in lbs.

FIRE CODE HAZARD CLASSES (Complete if required by CUPA)

HAZARDOUS MATERIAL TYPE (Check one item only) ☐ a. PURE ☒ b. MIXTURE ☐ c. WASTE 211

RADIOACTIVE ☐ Yes ☐ No 212 CURIES

PHYSICAL STATE (Check one item only) ☐ a. SOLID ☒ b. LIQUID ☐ c. GAS 214

LARGEST CONTAINER

ED HAZARD CATEGORIES (Check all that apply) ☐ a. FIRE ☐ b. REACTIVE ☐ c. PRESSURE RELEASE ☒ d. ACUTE HEALTH ☐ e. CHRONIC HEALTH

AVERAGE DAILY AMOUNT 217	MAXIMUM DAILY AMOUNT 218	ANNUAL WASTE AMOUNT 219	STATE WASTE CODE
970	7940	0	NA

UNITS* (Check one item only) ☐ a. GALLONS ☐ b. CUBIC FEET ☒ c. POUNDS ☐ d. TONS 221 DAYS ON SITE: 365
* If EHS, amount must be in pounds.

STORAGE CONTAINER
☐ a. ABOVE GROUND TANK ☒ e. PLASTIC/NONMETALLIC DRUM ☐ i. FIBER DRUM ☐ m. GLASS BOTTLE ☐ q. RAIL CAR
☐ b. UNDERGROUND TANK ☒ f. CAN ☐ j. BAG ☒ n. PLASTIC BOTTLE ☐ r. OTHER
☐ c. TANK INSIDE BUILDING ☐ g. CARBOY ☐ k. BOX ☒ o. TOTE BIN
☐ d. STEEL DRUM ☐ h. SILO ☐ l. CYLINDER ☐ p. TANK WAGON

STORAGE PRESSURE ☒ a. AMBIENT ☐ b. ABOVE AMBIENT ☐ c. BELOW AMBIENT

STORAGE TEMPERATURE ☒ a. AMBIENT ☐ b. ABOVE AMBIENT ☐ c. BELOW AMBIENT ☐ d. CRYOGENIC

%WT	HAZARDOUS COMPONENT (For mixture or waste only)	EHS	RS 246b	CAS #
226	227	☐ Yes 228	☐ Yes	
230	231	☐ Yes 232	☐ Yes	
234	235	☐ Yes 236	☐ Yes	
238	239	☐ Yes 240	☐ Yes	
242	243	☐ Yes 244	☐ Yes	

Hazardous components are present at greater than 1% by weight if non-carcinogenic, or 0.1% by weight if carcinogenic, attach additional sheets of paper capturing the required information.

OPTIONAL LOCALLY COLLECTED INFORMATION

COMPLETED

CUPA, Please Sign Here
(Facilities reporting Chemicals subject to EPCRA reporting thresholds must sign each Chemical Description page for each EPCRA reported chemical.)

OFFICIAL USE ONLY	DATE RECEIVED	REVIEWED BY

BN	STA	OTHER	DISTRICT	CUPA	PA

☒ ADD ☐ DELETE

I. FACILITY INFORMATION

BUSINESS NAME (Same as FACILITY NAME or DBA - Doing Business As)
Fuji Hunt Photographic Chemicals

CHEMICAL LOCATION 201
14820 Carmenita Rd. #B Norwalk, CA 90650

CHEMICAL LOCATION CONFIDENTIAL (EPCRA) ☐ YES ☒ NO

FACILITY ID # F A 0 0 3 1 5 6 5

MAP# (optional) 203

GRID# (optional)

II. CHEMICAL INFORMATION

CHEMICAL NAME 205
HS-125 ARC 24 WASH

TRADE SECRET ☐ Yes ☒ No
If Subject to EPCRA, refer to instructions

COMMON NAME 207

EHS* ☐ Yes ☒ No 208 RS* ☐ Yes ☐ No

CAS# mixture 209

*If EHS or RS is "Yes", all amounts below must be in

FIRE CODE HAZARD CLASSES (Complete if required by CUPA)

HAZARDOUS MATERIAL TYPE (Check one item only) ☐ a. PURE ☒ b. MIXTURE ☐ c. WASTE 211

RADIOACTIVE ☐ Yes ☐ No 212 CURIES

PHYSICAL STATE (Check one item only) ☐ a. SOLID ☒ b. LIQUID ☐ c. GAS 214

LARGEST CONTAINER

PED HAZARD CATEGORIES (Check all that apply) ☐ a. FIRE ☐ b. REACTIVE ☐ c. PRESSURE RELEASE ☒ d. ACUTE HEALTH ☐ e. CHRONIC HEALTH

AVERAGE DAILY AMOUNT 217	MAXIMUM DAILY AMOUNT 218	ANNUAL WASTE AMOUNT 219	STATE WASTE CODE
838	1676	0	NA

UNITS* (Check one item only) ☐ a. GALLONS ☐ b. CUBIC FEET ☒ c. POUNDS ☐ d. TONS 221
* If EHS, amount must be in pounds

DAYS ON SITE: 365

STORAGE CONTAINER
☐ a. ABOVE GROUND TANK ☒ e. PLASTIC/NONMETALLIC DRUM ☐ i. FIBER DRUM ☐ m. GLASS BOTTLE ☐ q. RAIL CAR
☐ b. UNDERGROUND TANK ☒ f. CAN ☐ j. BAG ☒ n. PLASTIC BOTTLE ☐ r. OTHER
☐ c. TANK INSIDE BUILDING ☐ g. CARBOY ☐ k. BOX ☒ o. TOTE BIN
☐ d. STEEL DRUM ☐ h. SILO ☐ l. CYLINDER ☐ p. TANK WAGON

STORAGE PRESSURE ☒ a. AMBIENT ☐ b. ABOVE AMBIENT ☐ c. BELOW AMBIENT

STORAGE TEMPERATURE ☒ a. AMBIENT ☐ b. ABOVE AMBIENT ☐ c. BELOW AMBIENT ☐ d. CRYOGENIC

	%WT	HAZARDOUS COMPONENT (For mixture or waste only)	EHS	RS 240	CAS #
1	226	227	☐ Yes 228	☐ Yes	
2	230	231	☐ Yes 232	☐ Yes	
3	234	235	☐ Yes 236	☐ Yes	
4	238	239	☐ Yes 240	☐ Yes	
5	242	243	☐ Yes 244	☐ Yes	

If more hazardous components are present at greater than 1% by weight if non-carcinogenic, or 0.1% by weight if carcinogenic, attach additional sheets of paper capturing the required information.

ADDITIONAL LOCALLY COLLECTED INFORMATION

COMPLETED

If EPCRA, Please Sign Here
(Facilities reporting Chemicals subject to EPCRA reporting thresholds must sign each Chemical Description page for each EPCRA reported chemical.)

OFFICIAL USE ONLY	DATE RECEIVED	REVIEWED BY

DIV	BN	STA	OTHER	DISTRICT	CUPA	PA

☒ ADD ☐ DELETE ☐ REVISE REPORTING YEAR 2005

I. FACILITY INFORMATION

BUSINESS NAME (Same as FACILITY NAME or DBA – Doing Business As)
Fuji Hunt Photographic Chemicals

CHEMICAL LOCATION 201
14820 Carmenita Rd. #B Norwalk, CA 90650

CHEMICAL LOCATION CONFIDENTIAL (EPCRA) ☐ YES ☒ NO

FACILITY ID # F A 0 0 3 1 5 6 5 1 MAP# (optional) 203 GRID# (optional)

II. CHEMICAL INFORMATION

CHEMICAL NAME 205
HO-4750+

TRADE SECRET ☐ Yes ☒ No
If Subject to EPCRA, refer to instructions

COMMON NAME 207

EHS* ☐ Yes ☒ No 206 RS* ☐ Yes

CAS# mixture 209

*If EHS or RS is "Yes", all amounts below must

FIRE CODE HAZARD CLASSES (Complete if required by CUPA)

HAZARDOUS MATERIAL TYPE (Check one item only) ☐ a. PURE ☒ b. MIXTURE ☐ c. WASTE 211

RADIOACTIVE ☐ Yes ☐ No 212 CURIES

PHYSICAL STATE (Check one item only) ☐ a. SOLID ☒ b. LIQUID ☐ c. GAS 214

LARGEST CONTAINER

FED HAZARD CATEGORIES (Check all that apply) ☐ a. FIRE ☐ b. REACTIVE ☐ c. PRESSURE RELEASE ☒ d. ACUTE HEALTH ☐ e. CHRONIC HEALTH

AVERAGE DAILY AMOUNT 217	MAXIMUM DAILY AMOUNT 218	ANNUAL WASTE AMOUNT 219	STATE WASTE C
1010	2020	0	NA

UNITS* (Check one item only) ☐ a. GALLONS ☐ b. CUBIC FEET ☒ c. POUNDS ☐ d. TONS 221
* If EHS, amount must be in pounds

DAYS ON SITE: 365

STORAGE CONTAINER
☐ a. ABOVE GROUND TANK ☒ e. PLASTIC/NONMETALLIC DRUM ☐ i. FIBER DRUM ☐ m. GLASS BOTTLE ☐ q. RAIL CAR
☐ b. UNDERGROUND TANK ☒ f. CAN ☐ j. BAG ☒ n. PLASTIC BOTTLE ☐ r. OTHER
☐ c. TANK INSIDE BUILDING ☐ g. CARBOY ☐ k. BOX ☒ o. TOTE BIN
☐ d. STEEL DRUM ☐ h. SILO ☐ l. CYLINDER ☐ p. TANK WAGON

STORAGE PRESSURE ☒ a. AMBIENT ☐ b. ABOVE AMBIENT ☐ c. BELOW AMBIENT

STORAGE TEMPERATURE ☒ a. AMBIENT ☐ b. ABOVE AMBIENT ☐ c. BELOW AMBIENT ☐ d. CRYOGENIC

%WT	HAZARDOUS COMPONENT (For mixture or waste only)	EHS	RS 246b	CA
1 226	227	☐ Yes 229	☐ Yes	
2 230	231	☐ Yes 232	☐ Yes	
3 234	235	☐ Yes 236	☐ Yes	
4 238	239	☐ Yes 240	☐ Yes	
5 242	243	☐ Yes 244	☐ Yes	

If more hazardous components are present at greater than 1% by weight if non-carcinogenic, or 0.1% by weight if carcinogenic, attach additional sheets of paper capturing the required inform

ADDITIONAL LOCALLY COLLECTED INFORMATION

COMPLETED

If EPCRA, Please Sign Here
(Facilities reporting Chemicals subject to EPCRA reporting thresholds must sign each Chemical Description page for each EPCRA reported chemical.)

OFFICIAL USE ONLY	DATE RECEIVED	REVIEWED BY

DIV	BN	STA	OTHER	DISTRICT	CUPA	P

☒ ADD ☐ DELETE ☐ REVISE REPORTING YEAR 2005

I. FACILITY INFORMATION

BUSINESS NAME (Same as FACILITY NAME or DBA – Doing Business As)
Fuji Hunt Photographic Chemicals

CHEMICAL LOCATION 201
14820 Carmenita Rd. #B Norwalk, CA 90650

CHEMICAL LOCATION CONFIDENTIAL (EPCRA) ☐ YES ☒ NO

FACILITY ID # F A 0 0 3 1 5 6 5

MAP# (optional) 203

GRID# (optional)

II. CHEMICAL INFORMATION

CHEMICAL NAME 205
HO-72-44HTP+

TRADE SECRET ☐ Yes ☒ No
If Subject to EPCRA, refer to instructions

COMMON NAME 207

EHS* ☐ Yes ☒ No 209 RS* ☐ Yes

CAS# mixture 206

*If EHS or RS is "Yes", all amounts below must

FIRE CODE HAZARD CLASSES (Complete if required by CUPA)

HAZARDOUS MATERIAL TYPE (Check one item only) ☐ a. PURE ☒ b. MIXTURE ☐ c. WASTE 211

RADIOACTIVE ☐ Yes ☐ No 213 CURIES

PHYSICAL STATE (Check one item only) ☐ a. SOLID ☒ b. LIQUID ☐ c. GAS 214

LARGEST CONTAINER

FED HAZARD CATEGORIES (Check all that apply) ☐ a. FIRE ☐ b. REACTIVE ☐ c. PRESSURE RELEASE ☒ d. ACUTE HEALTH ☐ e. CHRONIC HEALTH

AVERAGE DAILY AMOUNT 217	MAXIMUM DAILY AMOUNT 218	ANNUAL WASTE AMOUNT 219	STATE WASTE
1012	2024	0	NA

UNITS* (Check one item only) ☐ a. GALLONS ☐ b. CUBIC FEET ☒ c. POUNDS ☐ d. TONS 221
* If EHS, amount must be in pounds

DAYS ON SITE: 365

STORAGE CONTAINER
☐ a. ABOVE GROUND TANK ☒ e. PLASTIC/NONMETALLIC DRUM ☐ i. FIBER DRUM ☐ m. GLASS BOTTLE ☐ q. RAIL CAR
☐ b. UNDERGROUND TANK ☒ f. CAN ☐ j. BAG ☒ n. PLASTIC BOTTLE ☐ r. OTHER
☐ c. TANK INSIDE BUILDING ☐ g. CARBOY ☐ k. BOX ☒ o. TOTE BIN
☐ d. STEEL DRUM ☐ h. SILO ☐ l. CYLINDER ☐ p. TANK WAGON

STORAGE PRESSURE ☒ a. AMBIENT ☐ b. ABOVE AMBIENT ☐ c. BELOW AMBIENT

STORAGE TEMPERATURE ☒ a. AMBIENT ☐ b. ABOVE AMBIENT ☐ c. BELOW AMBIENT ☐ d. CRYOGENIC

%WT	HAZARDOUS COMPONENT (For mixture or waste only)	EHS	RS 246b	CA
1 226	227	☐ Yes 228	☐ Yes	
2 230	231	☐ Yes 232	☐ Yes	
3 234	235	☐ Yes 236	☐ Yes	
4 238	239	☐ Yes 240	☐ Yes	
5 242	243	☐ Yes 244	☐ Yes	

If more hazardous components are present at greater than 1% by weight if non-carcinogenic, or 0.1% by weight if carcinogenic, attach additional sheets of paper capturing the required informa

ADDITIONAL LOCALLY COLLECTED INFORMATION

COMPLETED

If EPCRA, Please Sign Here
(Facilities reporting Chemicals subject to EPCRA reporting thresholds must sign each Chemical Description page for each EPCRA reported chemical.)

OFFICIAL USE ONLY						
DIV	BN	STA	OTHER	DISTRICT	CUPA	PA

DATE RECEIVED

REVIEWED BY

(one page per material per building if any)

☒ ADD ☐ DELETE ☐ REVISE REPORTING YEAR 2005 | Page of

I. FACILITY INFORMATION

BUSINESS NAME (Same as FACILITY NAME or DBA – Doing Business As)
Fuji Hunt Photographic Chemicals

CHEMICAL LOCATION
720 Carmenita Rd. #B Norwalk, CA 90650

CHEMICAL LOCATION CONFIDENTIAL (EPCRA) ☐ YES ☒ NO

FACILITY ID # F A 0 0 3 1 5 6 5

MAP# (optional)

GRID# (optional)

II. CHEMICAL INFORMATION

CHEMICAL NAME
D-72-44+

TRADE SECRET ☐ Yes ☒ No
*If subject to EPCRA, refer to instructions

COMMON NAME

EHS* ☐ Yes ☒ No RS* ☐ Yes ☐ No

Mix mixture

*If EHS or RS is "Yes", all amounts below must be in lbs.

RCRA CODE HAZARD CLASSES (Complete if required by CUPA)

HAZARDOUS MATERIAL (Check one item only) ☐ a. PURE ☒ b. MIXTURE ☐ c. WASTE

RADIOACTIVE ☐ Yes ☐ No CURIES

PHYSICAL STATE (Check one item only) ☐ a. SOLID ☒ b. LIQUID ☐ c. GAS

LARGEST CONTAINER

HAZARD CATEGORIES (Check all that apply) ☐ a. FIRE ☐ b. REACTIVE ☐ c. PRESSURE RELEASE ☒ d. ACUTE HEALTH ☐ e. CHRONIC HEALTH

AVERAGE DAILY AMOUNT	MAXIMUM DAILY AMOUNT	ANNUAL WASTE AMOUNT	STATE WASTE CODE
0	2020	0	NA

UNITS* (Check one item only) ☐ a. GALLONS ☐ b. CUBIC FEET ☒ c. POUNDS ☐ d. TONS
* If EHS, amount must be in pounds

DAYS ON SITE: 365

TYPICAL CONTAINER
☐ a. ABOVE GROUND TANK ☒ c. PLASTIC/NONMETALLIC DRUM ☐ i. FIBER DRUM ☐ m. GLASS BOTTLE ☐ q. RAIL CAR
☐ b. UNDERGROUND TANK ☒ f. CAN ☐ j. BAG ☒ n. PLASTIC BOTTLE ☐ r. OTHER
☐ c. TANK INSIDE BUILDING ☐ g. CARBOY ☐ k. BOX ☒ o. TOTE BIN
☐ d. STEEL DRUM ☐ h. SILO ☐ l. CYLINDER ☐ p. TANK WAGON

STORAGE PRESSURE ☒ a. AMBIENT ☐ b. ABOVE AMBIENT ☐ c. BELOW AMBIENT

STORAGE TEMPERATURE ☒ a. AMBIENT ☐ b. ABOVE AMBIENT ☐ c. BELOW AMBIENT ☐ d. CRYOGENIC

%WT	HAZARDOUS COMPONENT (For mixture or waste only)	EHS	RS	CAS #
		☐ Yes	☐ Yes	
		☐ Yes	☐ Yes	
		☐ Yes	☐ Yes	
		☐ Yes	☐ Yes	
		☐ Yes	☐ Yes	

Hazardous components are present at greater than 1% by weight if non-carcinogenic, or 0.1% by weight if carcinogenic, attach additional sheets of paper capturing the required information.

OPTIONAL LOCALLY COLLECTED INFORMATION

COMPLETED

SIGNATURE: Please Sign Here
(Facilities reporting Chemicals subject to EPCRA reporting thresholds must sign each Chemical Description page for each EPCRA reported chemical.)

OFFICIAL USE ONLY	DATE RECEIVED	REVIEWED BY

	BN	STA	OTHER	DISTRICT	CUPA	PA

☒ ADD ☐ DELETE ☐ REVISE REPORTING YEAR 2005 200 Page of

I. FACILITY INFORMATION

BUSINESS NAME (Same as FACILITY NAME or DBA - Doing Business As)
Fuji Hunt Photographic Chemicals

CHEMICAL LOCATION 201
14820 Carmenita Rd. #B Norwalk, CA 90650

CHEMICAL LOCATION CONFIDENTIAL (EPCRA) ☐ YES ☒ NO

FACILITY ID # F A 0 0 3 1 5 6 5 | MAP# (optional) 203 | GRID# (optional)

II. CHEMICAL INFORMATION

CHEMICAL NAME 205
HO-49MBS+

TRADE SECRET ☐ Yes ☒ No
If Subject to EPCRA, refer to instructions

COMMON NAME 207

EHS* ☐ Yes ☒ No 208 | RS* ☐ Yes ☐ No

CAS# mixture 209

*If EHS or RS is "Yes", all amounts below must be in lbs.

FIRE CODE HAZARD CLASSES (Complete if required by CUPA)

HAZARDOUS MATERIAL TYPE (Check one item only) ☐ a. PURE ☒ b. MIXTURE ☐ c. WASTE 211

RADIOACTIVE ☐ Yes ☐ No 212 | CURIES

PHYSICAL STATE (Check one item only) ☐ a. SOLID ☒ b. LIQUID ☐ c. GAS 214

LARGEST CONTAINER

MIXED HAZARD CATEGORIES (Check all that apply) ☐ a. FIRE ☐ b. REACTIVE ☐ c. PRESSURE RELEASE ☒ d. ACUTE HEALTH ☐ e. CHRONIC HEALTH

AVERAGE DAILY AMOUNT 217	MAXIMUM DAILY AMOUNT 218	ANNUAL WASTE AMOUNT 219	STATE WASTE CODE
7070	14140	0	NA

UNITS* (Check one item only) ☐ a. GALLONS ☐ b. CUBIC FEET ☒ c. POUNDS ☐ d. TONS 221
* If EHS, amount must be in pounds

DAYS ON SITE: 365

STORAGE CONTAINER
☐ a. ABOVE GROUND TANK ☒ e. PLASTIC/NONMETALLIC DRUM ☐ i. FIBER DRUM ☐ m. GLASS BOTTLE ☐ q. RAIL CAR
☐ b. UNDERGROUND TANK ☒ f. CAN ☐ j. BAG ☒ n. PLASTIC BOTTLE ☐ r. OTHER
☐ c. TANK INSIDE BUILDING ☐ g. CARBOY ☐ k. BOX ☒ o. TOTE BIN
☐ d. STEEL DRUM ☐ h. SILO ☐ l. CYLINDER ☐ p. TANK WAGON

STORAGE PRESSURE ☒ a. AMBIENT ☐ b. ABOVE AMBIENT ☐ c. BELOW AMBIENT

STORAGE TEMPERATURE ☒ a. AMBIENT ☐ b. ABOVE AMBIENT ☐ c. BELOW AMBIENT ☐ d. CRYOGENIC

%WT	HAZARDOUS COMPONENT (For mixture or waste only)	EHS	RS 230	CAS #
226	227	☐ Yes 228	☐ Yes	
229	231	☐ Yes 232	☐ Yes	
234	235	☐ Yes 236	☐ Yes	
238	239	☐ Yes 240	☐ Yes	
242	243	☐ Yes 244	☐ Yes	

If hazardous components are present at greater than 1% by weight if non-carcinogenic, or 0.1% by weight if carcinogenic, attach additional sheets of paper capturing the required information.

ADDITIONAL LOCALLY COLLECTED INFORMATION

COMPLETED

EPCRA. Please Sign Here
(Facilities reporting Chemicals subject to EPCRA reporting thresholds must sign each Chemical Description page for each EPCRA reported chemical.)

OFFICIAL USE ONLY	DATE RECEIVED	REVIEWED BY

BN	STA	OTHER	DISTRICT	CUPA	PA

HAZARDOUS MATERIALS INVENTORY – CHEMICAL DESCRIPTION (LACoCUPA Form 2731)

(one page per material per building or site)

☒ ADD ☐ DELETE ☐ REVISE REPORTING YEAR 2005 200 Page of

I. FACILITY INFORMATION

BUSINESS NAME (Same as FACILITY NAME or DBA – Doing Business As)
Fuji Hunt Photographic Chemicals

CHEMICAL LOCATION 201
14820 Carmenita Rd. #B Norwalk, CA 90650

CHEMICAL LOCATION CONFIDENTIAL (EPCRA) ☐ YES ☒ NO

FACILITY ID # F A 0 0 3 1 5 6 5 | MAP# (optional) 203 | GRID# (optional)

II. CHEMICAL INFORMATION

CHEMICAL NAME 205
HO-4465+

TRADE SECRET ☐ Yes ☒ No
If Subject to EPCRA, refer to instructions

COMMON NAME 207

EHS* ☐ Yes ☒ No 208 RS* ☐ Yes ☐ No

CAS# mixture 209

*If EHS or RS is "Yes", all amounts below must be in lbs.

FIRE CODE HAZARD CLASSES (Complete if required by CUPA)

HAZARDOUS MATERIAL TYPE (Check one item only) ☐ a. PURE ☒ b. MIXTURE ☐ c. WASTE 211

RADIOACTIVE ☐ Yes ☐ No 212 CURIES

PHYSICAL STATE (Check one item only) ☐ a. SOLID ☒ b. LIQUID ☐ c. GAS 214

LARGEST CONTAINER

FED HAZARD CATEGORIES (Check all that apply) ☐ a. FIRE ☐ b. REACTIVE ☐ c. PRESSURE RELEASE ☒ d. ACUTE HEALTH ☐ e. CHRONIC HEALTH

AVERAGE DAILY AMOUNT 217	MAXIMUM DAILY AMOUNT 218	ANNUAL WASTE AMOUNT 219	STATE WASTE CODE
1400	2800	0	NA

UNITS* (Check one item only) ☐ a. GALLONS ☐ b. CUBIC FEET ☒ c. POUNDS ☐ d. TONS 221
* If EHS, amount must be in pounds

DAYS ON SITE: 365

STORAGE CONTAINER
☐ a. ABOVE GROUND TANK ☒ e. PLASTIC/NONMETALLIC DRUM ☐ i. FIBER DRUM ☐ m. GLASS BOTTLE ☐ q. RAIL CAR
☐ b. UNDERGROUND TANK ☒ f. CAN ☐ j. BAG ☒ n. PLASTIC BOTTLE ☐ r. OTHER
☐ c. TANK INSIDE BUILDING ☐ g. CARBOY ☐ k. BOX ☒ o. TOTE BIN
☐ d. STEEL DRUM ☐ h. SILO ☐ l. CYLINDER ☐ p. TANK WAGON

STORAGE PRESSURE ☒ a. AMBIENT ☐ b. ABOVE AMBIENT ☐ c. BELOW AMBIENT

STORAGE TEMPERATURE ☒ a. AMBIENT ☐ b. ABOVE AMBIENT ☐ c. BELOW AMBIENT ☐ d. CRYOGENIC

%WT	HAZARDOUS COMPONENT (For mixture or waste only)	EHS	RS 240b	CAS #
226	227	☐ Yes 228	☐ Yes	
230	231	☐ Yes 232	☐ Yes	
234	235	☐ Yes 236	☐ Yes	
238	239	☐ Yes 240	☐ Yes	
242	243	☐ Yes 244	☐ Yes	

If hazardous components are present at greater than 1% by weight if non-carcinogenic, or 0.1% by weight if carcinogenic, attach additional sheets of paper capturing the required information.

ADDITIONAL LOCALLY COLLECTED INFORMATION

EPCRA, Please Sign Here
(Facilities reporting Chemicals subject to EPCRA reporting thresholds must sign each Chemical Description page for each EPCRA reported chemical.)

OFFICIAL USE ONLY	DATE RECEIVED	REVIEWED BY

	BN	STA	OTHER	DISTRICT	CUPA	PA

HAZARDOUS MATERIALS INVENTORY – CHEMICAL DESCRIPTION (EACUCUPA Form 2731

Note: page per material per building or

☒ ADD ☐ DELETE ☐ REVISE REPORTING YEAR 2005 200 Page of

I. FACILITY INFORMATION

BUSINESS NAME (Same as FACILITY NAME or DBA – Doing Business As)
Fuji Hunt Photographic Chemicals

CHEMICAL LOCATION 201
14820 Carmenita Rd. #B Norwalk, CA 90650

CHEMICAL LOCATION CONFIDENTIAL (EPCRA) ☐ YES ☒ NO

FACILITY ID # F A 0 0 3 1 5 6 5 1 MAP# (optional) 203 GRID# (optional)

II. CHEMICAL INFORMATION

CHEMICAL NAME 205
HO-4457+

TRADE SECRET ☐ Yes ☒ No
If Subject to EPCRA, refer to instructions

COMMON NAME 207
EHS* ☐ Yes ☒ No 208 RS* ☐ Yes ☐ No

CAS# mixture 209
*If EHS or RS is "Yes", all amounts below must be in lbs.

FIRE CODE HAZARD CLASSES (Complete if required by CUPA)

HAZARDOUS MATERIAL TYPE (Check one item only) ☐ a. PURE ☒ b. MIXTURE ☐ c. WASTE 211 RADIOACTIVE ☐ Yes ☐ No 212 CURIES

PHYSICAL STATE (Check one item only) ☐ a. SOLID ☒ b. LIQUID ☐ c. GAS 214 LARGEST CONTAINER

FED HAZARD CATEGORIES (Check all that apply) ☐ a. FIRE ☐ b. REACTIVE ☐ c. PRESSURE RELEASE ☒ d. ACUTE HEALTH ☐ e. CHRONIC HEALTH

AVERAGE DAILY AMOUNT 217
4048

MAXIMUM DAILY AMOUNT 218
8096

ANNUAL WASTE AMOUNT 219
0

STATE WASTE CODE
NA

UNITS* (Check one item only) ☐ a. GALLONS ☐ b. CUBIC FEET ☒ c. POUNDS ☐ d. TONS 221
* If EHS, amount must be in pounds

DAYS ON SITE
365

STORAGE CONTAINER
☐ a. ABOVE GROUND TANK ☒ e. PLASTIC/NONMETALLIC DRUM ☐ i. FIBER DRUM ☐ m. GLASS BOTTLE ☐ q. RAIL CAR
☐ b. UNDERGROUND TANK ☒ f. CAN ☐ j. BAG ☒ n. PLASTIC BOTTLE ☐ r. OTHER
☐ c. TANK INSIDE BUILDING ☐ g. CARBOY ☐ k. BOX ☒ o. TOTE BIN
☐ d. STEEL DRUM ☐ h. SILO ☐ l. CYLINDER ☐ p. TANK WAGON

STORAGE PRESSURE ☒ a. AMBIENT ☐ b. ABOVE AMBIENT ☐ c. BELOW AMBIENT

STORAGE TEMPERATURE ☒ a. AMBIENT ☐ b. ABOVE AMBIENT ☐ c. BELOW AMBIENT ☐ d. CRYOGENIC

%WT	HAZARDOUS COMPONENT (For mixture or waste only)	EHS	RS 246b	CAS #
226	227	☐ Yes 228	☐ Yes	
230	231	☐ Yes 232	☐ Yes	
234	235	☐ Yes 236	☐ Yes	
238	239	☐ Yes 240	☐ Yes	
242	243	☐ Yes 244	☐ Yes	

...hazardous components are present at greater than 1% by weight if non-carcinogenic, or 0.1% by weight if carcinogenic, attach additional sheets of paper capturing the required information.

CONSTRUCTED

...TIONAL LOCALLY COLLECTED INFORMATION

...RA, Please Sign Here
...ties reporting Chemicals subject to EPCRA reporting thresholds must sign each Chemical Description page for each EPCRA reported chemical.)

OFFICIAL USE ONLY | DATE RECEIVED | REVIEWED BY

BN	STA	OTHER	DISTRICT	CUPA	PA

I. FACILITY INFORMATION

NAME (Same as FACILITY NAME or DBA – Doing Business As)
Photographic Chemicals

CHEMICAL LOCATION CONFIDENTIAL (EPCRA) ☐ YES ☒ NO

L LOCATION
enita Rd #B Norwalk, CA 90650

MAP# (optional)

GRID# (optional)

ID # F A 0 0 3 1 5 6 5

II. CHEMICAL INFORMATION

L NAME
7+

TRADE SECRET ☐ Yes ☒ No
If Subject to EPCRA, refer to instructions

EHS* ☐ Yes ☒ No RS* ☐ Yes ☐ No

NAME

*If EHS or RS is "Yes", all amounts below must be in lbs.

ture

E HAZARD CLASSES (Complete if required by CUPA)

IS MATERIAL (one item only) ☐ a. PURE ☒ b. MIXTURE ☐ c. WASTE

RADIOACTIVE ☐ Yes ☐ No

CURIES

STATE (one item only) ☐ a. SOLID ☒ b. LIQUID ☐ c. GAS

LARGEST CONTAINER

RD CATEGORIES (all apply) ☐ a. FIRE ☐ b. REACTIVE ☐ c. PRESSURE RELEASE ☒ d. ACUTE HEALTH ☐ e. CHRONIC HEALTH

DAILY AMOUNT

MAXIMUM DAILY AMOUNT
8096

ANNUAL WASTE AMOUNT
0

STATE WASTE CODE
NA

DAYS ON SITE
365

☐ a. GALLONS ☐ b. CUBIC FEET ☒ c. POUNDS ☐ d. TONS
* If EHS, amount must be in pounds

tem only)

R ☐ a. ABOVE GROUND TANK ☒ e. PLASTIC/NONMETALLIC DRUM ☐ i. FIBER DRUM ☐ m. GLASS BOTTLE ☐ q. RAIL CAR
☐ b. UNDERGROUND TANK ☒ f. CAN ☐ j. BAG ☒ n. PLASTIC BOTTLE ☐ r. OTHER
☐ c. TANK INSIDE BUILDING ☐ g. CARBOY ☐ k. BOX ☒ o. TOTE BIN
☐ d. STEEL DRUM ☐ h. SILO ☐ l. CYLINDER ☐ p. TANK WAGON

PRESSURE ☒ a. AMBIENT ☐ b. ABOVE AMBIENT ☐ c. BELOW AMBIENT

TEMPERATURE ☒ a. AMBIENT ☐ b. ABOVE AMBIENT ☐ c. BELOW AMBIENT ☐ d. CRYOGENIC*

T	HAZARDOUS COMPONENT (For mixture or waste only)	EHS	RS	CAS #
226		227 ☐ Yes	228 ☐ Yes	
230		231 ☐ Yes	232 ☐ Yes	
234		235 ☐ Yes	236 ☐ Yes	
238		239 ☐ Yes	240 ☐ Yes	
242		243 ☐ Yes	☐ Yes	

deous components are present at greater than 1% by weight if non-carcinogenic, or 0.1% by weight if carcinogenic, attach additional sheets of paper capturing the required information.

CONFIDENTIAL

NAL LOCALLY COLLECTED INFORMATION

Please Sign Here
eporting Chemicals subject to EPCRA reporting thresholds must sign each Chemical Description page for each EPCRA reported chemical.)

OFFICIAL USE ONLY	DATE RECEIVED	REVIEWED BY

	BN	STA	OTHER	DISTRICT	CUPA	PA

I. FACILITY INFORMATION

NAME (Same as FACILITY NAME or DBA – Doing Business As)
Photographic Chemicals

LOCATION
nita Rd. #B Norwalk, CA 90650

CHEMICAL LOCATION CONFIDENTIAL (EPCRA) ☐ YES ☒ NO

D # F A 0 0 3 1 5 6 5

MAP# (optional)

GRID# (optional)

II. CHEMICAL INFORMATION

NAME
23L+

AME

re

TRADE SECRET ☐ Yes ☒ No
If Subject to EPCRA, refer to instructions

EHS* ☐ Yes ☒ No RS* ☐ Yes ☐ No

*If EHS or RS is "Yes", all amounts below must be in lbs.

HAZARD CLASSES (Complete if required by CUPA)

MATERIAL
me item only) ☐ a. PURE ☒ b. MIXTURE ☐ c. WASTE

RADIOACTIVE ☐ Yes ☐ No

CURIES

ATE
only) ☐ a. SOLID ☒ b. LIQUID ☐ c. GAS

LARGEST CONTAINER

CATEGORIES
pply) ☐ a. FIRE ☐ b. REACTIVE ☐ c. PRESSURE RELEASE ☒ d. ACUTE HEALTH ☐ e. CHRONIC HEALTH

ILY AMOUNT	MAXIMUM DAILY AMOUNT	ANNUAL WASTE AMOUNT	STATE WASTE CODE
	1010	0	NA

☐ a. GALLONS ☐ b. CUBIC FEET ☒ c. POUNDS ☐ d. TONS
only) * If EHS, amount must be in pounds.

DAYS ON SITE: 365

☐ a. ABOVE GROUND TANK ☒ e. PLASTIC/NONMETALLIC DRUM ☐ i. FIBER DRUM ☐ m. GLASS BOTTLE ☐ q. RAIL CAR
☐ b. UNDERGROUND TANK ☒ f. CAN ☐ j. BAG ☒ n. PLASTIC BOTTLE ☐ r. OTHER
☐ c. TANK INSIDE BUILDING ☐ g. CARBOY ☐ k. BOX ☒ o. TOTE BIN
☐ d. STEEL DRUM ☐ h. SILO ☐ l. CYLINDER ☐ p. TANK WAGON

ESSURE ☒ a. AMBIENT ☐ b. ABOVE AMBIENT ☐ c. BELOW AMBIENT

PERATURE ☒ a. AMBIENT ☐ b. ABOVE AMBIENT ☐ c. BELOW AMBIENT ☐ d. CRYOGENIC

	HAZARDOUS COMPONENT (For mixture or waste only)	EHS	RS	CAS #
25	227	☐ Yes 228	☐ Yes	
30	231	☐ Yes 232	☐ Yes	
34	235	☐ Yes 236	☐ Yes	
38	239	☐ Yes 240	☐ Yes	
42	243	☐ Yes 244	☐ Yes	

components are present at greater than 1% by weight if non-carcinogenic, or 0.1% by weight if carcinogenic, attach additional sheets of paper capturing the required information.

LOCALLY COLLECTED INFORMATION

COMPLETED

se Sign Here
ting Chemicals subject to EPCRA reporting thresholds must sign each Chemical Description page for each EPCRA reported chemical.)

FICIAL USE ONLY DATE RECEIVED REVIEWED BY

RN	STA	OTHER	DISTRICT	

HAZARDOUS MATERIALS

☒ ADD ☐ DELETE ☐ REVISE REPORTING YEAR 2003

I. FACILITY INFORMATION

BUSINESS NAME (Same as FACILITY NAME or DBA – Doing Business As)
Fuji Hunt Photographic Chemicals

CHEMICAL LOCATION CONFIDENTIAL (EPCRA) ☐ YES ☒ NO

CHEMICAL LOCATION
4820 Carmenita Rd. #B Norwalk, CA 90650

MAP# (optional) GRID# (optional)

FACILITY ID # F A 0 0 3 1 5 6 5

II. CHEMICAL INFORMATION

CHEMICAL NAME
HO-43-1208+

TRADE SECRET ☐ Yes ☒ No
If Subject to EPCRA, refer to instructions

EHS* ☐ Yes ☒ No RS* ☐ Yes ☐ No

COMMON NAME

*If EHS or RS is "Yes", all amounts below must be in lbs

CAS# mixture

HIRE CODE HAZARD CLASSES (Complete if required by CUPA)

HAZARDOUS MATERIAL TYPE (Check one item only) ☐ a. PURE ☒ b. MIXTURE ☐ c. WASTE

RADIOACTIVE ☐ Yes ☐ No CURIES

PHYSICAL STATE (Check one item only) ☐ a. SOLID ☒ b. LIQUID ☐ c. GAS

LARGEST CONTAINER

ED HAZARD CATEGORIES (Check all that apply) ☐ a. FIRE ☐ b. REACTIVE ☐ c. PRESSURE RELEASE ☒ d. ACUTE HEALTH ☐ e. CHRONIC HEALTH

AVERAGE DAILY AMOUNT	MAXIMUM DAILY AMOUNT	ANNUAL WASTE AMOUNT	STATE WASTE CODE
505	1010	0	NA

DAYS ON SITE: 365

UNITS* (Check one item only) ☐ a. GALLONS ☐ b. CUBIC FEET ☒ c. POUNDS ☐ d. TONS
* If EHS, amount must be in pounds

STORAGE CONTAINER ☐ a. ABOVE GROUND TANK ☒ e. PLASTIC/NONMETALLIC DRUM ☐ i. FIBER DRUM ☐ m. GLASS BOTTLE ☐ q. RAIL CAR
☐ b. UNDERGROUND TANK ☒ f. CAN ☐ j. BAG ☒ n. PLASTIC BOTTLE ☐ r. OTHER
☐ c. TANK INSIDE BUILDING ☐ g. CARBOY ☐ k. BOX ☒ o. TOTE BIN
☐ d. STEEL DRUM ☐ h. SILO ☐ l. CYLINDER ☐ p. TANK WAGON

STORAGE PRESSURE ☒ a. AMBIENT ☐ b. ABOVE AMBIENT ☐ c. BELOW AMBIENT

STORAGE TEMPERATURE ☒ a. AMBIENT ☐ b. ABOVE AMBIENT ☐ c. BELOW AMBIENT ☐ d. CRYOGENIC

%WT	HAZARDOUS COMPONENT (For mixture or waste only)	EHS	RS	CAS #
226	227	☐ Yes 228	☐ Yes	
229	231	☐ Yes 232	☐ Yes	
234	235	☐ Yes 236	☐ Yes	
238	239	☐ Yes 240	☐ Yes	
242	243	☐ Yes 244	☐ Yes	

If more hazardous components are present at greater than 1% by weight if non-carcinogenic, or 0.1% by weight if carcinogenic, attach additional sheets of paper capturing the required information

ADDITIONAL LOCALLY COLLECTED INFORMATION

COMPLETED

EPCRA, Please Sign Here
(Facilities reporting Chemicals subject to EPCRA reporting thresholds must sign each Chemical Description page for each EPCRA reported chemical.)

OFFICIAL USE ONLY	DATE RECEIVED	REVIEWED BY

	BN	STA	OTHER	DISTRICT	CUPA	PA

HAZARDOUS

☒ ADD ☐ DELETE ☐ REVISE REPORTING YEAR 2023

I. FACILITY INFORMATION

USINESS NAME (Same as FACILITY NAME or DBA – Doing Business As)
gi Hunt Photographic Chemicals

CHEMICAL LOCATION CONFIDENTIAL (EPCRA) ☐ YES ☒ NO

EMICAL LOCATION
820 Carmenita Rd. #B Norwalk, CA 90650

MAP# (optional)

GRID# (optional)

CILITY ID # F A 0 0 3 1 5 6 5

II. CHEMICAL INFORMATION

EMICAL NAME
O-4311EG02+

TRADE SECRET ☐ Yes ☒ No
If Subject to EPCRA, refer to instructions

MMON NAME

EHS* ☐ Yes ☒ No RS* ☐ Yes ☐ No
*If EHS or RS is "Yes", all amounts below must be in lbs.

S# mixture

E CODE HAZARD CLASSES (Complete if required by CUPA)

ZARDOUS MATERIAL
E (Check one item only) ☐ a. PURE ☒ b. MIXTURE ☐ c. WASTE

RADIOACTIVE ☐ Yes ☐ No

CURIES

YSICAL STATE
eck one item only) ☐ a. SOLID ☒ b. LIQUID ☐ c. GAS

LARGEST CONTAINER

HAZARD CATEGORIES
eck all that apply) ☐ a. FIRE ☐ b. REACTIVE ☐ c. PRESSURE RELEASE ☒ d. ACUTE HEALTH ☐ e. CHRONIC HEALTH

ERAGE DAILY AMOUNT: 10

MAXIMUM DAILY AMOUNT: 2020

ANNUAL WASTE AMOUNT: 0

STATE WASTE CODE: NA

DAYS ON SITE: 365

TS*
ck one item only) ☐ a. GALLONS ☐ b. CUBIC FEET ☒ c. POUNDS ☐ d. TONS
* If EHS, amount must be in pounds

RAGE
TAINER ☐ a. ABOVE GROUND TANK ☐ b. UNDERGROUND TANK ☐ c. TANK INSIDE BUILDING ☐ d. STEEL DRUM ☒ e. PLASTIC/NONMETALLIC DRUM ☒ f. CAN ☐ g. CARBOY ☐ h. SILO ☐ i. FIBER DRUM ☐ j. BAG ☐ k. BOX ☐ l. CYLINDER ☐ m. GLASS BOTTLE ☒ n. PLASTIC BOTTLE ☐ o. TOTE BIN ☐ p. TANK WAGON ☐ q. RAIL CAR ☐ r. OTHER

RAGE PRESSURE ☒ a. AMBIENT ☐ b. ABOVE AMBIENT ☐ c. BELOW AMBIENT

RAGE TEMPERATURE ☒ a. AMBIENT ☐ b. ABOVE AMBIENT ☐ c. BELOW AMBIENT ☐ d. CRYOGENIC

%WT	HAZARDOUS COMPONENT (For mixture or waste only)	EHS	RS	CAS #
226	227	☐ Yes 228	☐ Yes	
229	231	☐ Yes 232	☐ Yes	
234	235	☐ Yes 236	☐ Yes	
238	239	☐ Yes 240	☐ Yes	
242	243	☐ Yes 244	☐ Yes	

hazardous components are present at greater than 1% by weight if non-carcinogenic, or 0.1% by weight if carcinogenic, attach additional sheets of paper capturing the required information.

TIONAL LOCALLY COLLECTED INFORMATION

COMPLETED

CRA, Please Sign Here
ities reporting Chemicals subject to EPCRA reporting thresholds must sign each Chemical Description page for each EPCRA reported chemical.)

OFFICIAL USE ONLY	DATE RECEIVED	REVIEWED BY

	BN	STA	OTHER	DISTRICT	CUPA	PA

☒ ADD ☐ DELETE ☐ REVISE

I. FACILITY INFORMATION

NESS NAME (Same as FACILITY NAME or DBA – Doing Business As)

Hunt Photographic Chemicals

201 CHEMICAL LOCATION CONFIDENTIAL (EPCRA) ☐ YES ☒ NO

HICAL LOCATION

Carmenita Rd. #B Norwalk, CA 90650

LITY ID # | F | A | 0 | 0 | 3 | 1 | 5 | 6 | 5 | | | | | | MAP# (optional) 203 | GRID# (optional)

II. CHEMICAL INFORMATION

HICAL NAME 205 TRADE SECRET ☐ Yes ☒ No

If Subject to EPCRA, refer to instructions

4165+ 207 EHS* ☐ Yes ☒ No 208 | RS* ☐ Yes ☐ No

MON NAME 209 *If EHS or RS is "Yes", all amounts below must be in lbs.

mixture

CODE HAZARD CLASSES (Complete if required by CUPA)

RDOUS MATERIAL (Check one item only) ☐ a. PURE ☒ b. MIXTURE ☐ c. WASTE 211 | RADIOACTIVE ☐ Yes ☐ No 212 | CURIES

CAL STATE (one item only) ☐ a. SOLID ☒ b. LIQUID ☐ c. GAS 214 | LARGEST CONTAINER

AZARD CATEGORIES (all that apply) ☐ a. FIRE ☐ b. REACTIVE ☐ c. PRESSURE RELEASE ☒ d. ACUTE HEALTH ☐ e. CHRONIC HEALTH

GE DAILY AMOUNT 217	MAXIMUM DAILY AMOUNT 218	ANNUAL WASTE AMOUNT 219	STATE WASTE CODE
	8080	0	NA

221 DAYS ON SITE: 365

☐ a. GALLONS ☐ b. CUBIC FEET ☒ c. POUNDS ☐ d. TONS

one item only) * If EHS, amount must be in pounds

☐ a. ABOVE GROUND TANK ☒ e. PLASTIC/NONMETALLIC DRUM ☐ i. FIBER DRUM ☐ m. GLASS BOTTLE ☐ q. RAIL CAR

☐ b. UNDERGROUND TANK ☒ f. CAN ☐ j. BAG ☒ n. PLASTIC BOTTLE ☐ r. OTHER

☐ c. TANK INSIDE BUILDING ☐ g. CARBOY ☐ k. BOX ☒ o. TOTE BIN

☐ d. STEEL DRUM ☐ h. SILO ☐ l. CYLINDER ☐ p. TANK WAGON

E PRESSURE ☒ a. AMBIENT ☐ b. ABOVE AMBIENT ☐ c. BELOW AMBIENT

E TEMPERATURE ☒ a. AMBIENT ☐ b. ABOVE AMBIENT ☐ c. BELOW AMBIENT ☐ d. CRYOGENIC

WT	HAZARDOUS COMPONENT (For mixture or waste only)	EHS	RS 246b	CAS #
226	227	☐ Yes 228	☐ Yes	
230	231	☐ Yes 232	☐ Yes	
234	235	☐ Yes 236	☐ Yes	
238	239	☐ Yes 240	☐ Yes	
242	243	☐ Yes 244	☐ Yes	

ardous components are present at greater than 1% by weight if non-carcinogenic, or 0.1% by weight if carcinogenic, attach additional sheets of paper capturing the required information.

ONAL LOCALLY COLLECTED INFORMATION

COMPLETED

, Please Sign Here

reporting Chemicals subject to EPCRA reporting thresholds must sign each Chemical Description page for each EPCRA reported chemical.)

OFFICIAL USE ONLY | DATE RECEIVED | REVIEWED BY

	BN	STA	OTHER	DISTRICT	CUPA	

BUSINESS NAME (Same as FACILITY NAME or DBA – Doing Business As)

Fuji Hunt Photographic Chemicals

CHEMICAL LOCATION

14820 Carmenita Rd. #B Norwalk, CA 90650

CHEMICAL LOCATION CONFIDENTIAL (EPCRA) ☐ YES ☒ NO

MAP# (optional)

GRID# (optional)

FACILITY ID # F A 0 0 3 1 5 6 5

II. CHEMICAL INFORMATION

CHEMICAL NAME

HO-40091+ HO-40091

TRADE SECRET ☐ Yes ☒ No

If Subject to EPCRA, refer to instructions

COMMON NAME

EHS* ☐ Yes ☒ No RS* ☐ Yes ☐ N

CAS# mixture

*If EHS or RS is "Yes", all amounts below must be

FIRE CODE HAZARD CLASSES (Complete if required by CUPA)

HAZARDOUS MATERIAL TYPE (Check one item only) ☐ a. PURE ☒ b. MIXTURE ☐ c. WASTE

RADIOACTIVE ☐ Yes ☐ No

CURIES

PHYSICAL STATE (Check one item only) ☐ a. SOLID ☒ b. LIQUID ☐ c. GAS

LARGEST CONTAINER

FED HAZARD CATEGORIES (Check all that apply) ☐ a. FIRE ☐ b. REACTIVE ☐ c. PRESSURE RELEASE ☒ d. ACUTE HEALTH ☐ e. CHRONIC HEALTH

AVERAGE DAILY AMOUNT	MAXIMUM DAILY AMOUNT	ANNUAL WASTE AMOUNT	STATE WASTE COD
1020	2040	0	NA

UNITS* (Check one item only) ☐ a. GALLONS ☐ b. CUBIC FEET ☒ c. POUNDS ☐ d. TONS * If EHS, amount must be in pounds

DAYS ON SITE: 365

STORAGE CONTAINER ☐ a. ABOVE GROUND TANK ☒ e. PLASTIC/NONMETALLIC DRUM ☐ i. FIBER DRUM ☐ m. GLASS BOTTLE ☐ q. RAIL CAR ☐ b. UNDERGROUND TANK ☒ f. CAN ☐ j. BAG ☒ n. PLASTIC BOTTLE ☐ r. OTHER ☐ c. TANK INSIDE BUILDING ☐ g. CARBOY ☐ k. BOX ☒ o. TOTE BIN ☐ d. STEEL DRUM ☐ h. SILO ☐ l. CYLINDER ☐ p. TANK WAGON

STORAGE PRESSURE ☒ a. AMBIENT ☐ b. ABOVE AMBIENT ☐ c. BELOW AMBIENT

STORAGE TEMPERATURE ☒ a. AMBIENT ☐ b. ABOVE AMBIENT ☐ c. BELOW AMBIENT ☐ d. CRYOGENIC

%WT	HAZARDOUS COMPONENT (For mixture or waste only)	EHS	RS	CAS
226	227	☐Yes 228	☐Yes	
230	231	☐Yes 232	☐Yes	
234	235	☐Yes 236	☐Yes	
238	239	☐Yes 240	☐Yes	
242	243	☐Yes 244	☐Yes	

are hazardous components are present at greater than 1% by weight if non-carcinogenic, or 0.1% by weight if carcinogenic, attach additional sheets of paper capturing the required informa

ADDITIONAL LOCALLY COLLECTED INFORMATION

COMPLETED

EPCRA, Please Sign Here

(Facilities reporting Chemicals subject to EPCRA reporting thresholds must sign each Chemical Description page for each EPCRA reported chemical.)

OFFICIAL USE ONLY

DATE RECEIVED

REVIEWED BY

	BN	STA	OTHER	DISTRICT	CUPA	P

☒ ADD ☐ DELETE ☐ REVISE

I. FACILITY INFORMATION

BUSINESS NAME (Same as FACILITY NAME or DBA – Doing Business As)
Hunt Photographic Chemicals

CHEMICAL LOCATION CONFIDENTIAL (EPCRA) 201 ☐ YES ☒ NO

CHEMICAL LOCATION
20 Carmenita Rd. #B Norwalk, CA 90650

MAP# (optional) 203 GRID# (optional)

FACILITY ID # F A 0 0 3 1 5 6 5

II. CHEMICAL INFORMATION

CHEMICAL NAME 205 TRADE SECRET ☐ Yes ☒ No
If Subject to EPCRA, refer to instructions
3-3149RR-3+

COMMON NAME 207 EHS* ☐ Yes ☒ No 208 RS* ☐ Yes ☐ No
209 *If EHS or RS is "Yes", all amounts below must be in lbs.
mixture

MIXTURE CODE HAZARD CLASSES (Complete if required by CUPA)

HAZARDOUS MATERIAL (Check one item only) ☐ a. PURE ☒ b. MIXTURE ☐ c. WASTE 211 RADIOACTIVE ☐ Yes ☐ No 212 CURIES

PHYSICAL STATE (Check one item only) ☐ a. SOLID ☒ b. LIQUID ☐ c. GAS 214 LARGEST CONTAINER

HAZARD CATEGORIES (Check all that apply) ☐ a. FIRE ☐ b. REACTIVE ☐ c. PRESSURE RELEASE ☒ d. ACUTE HEALTH ☐ e. CHRONIC HEALTH

AVERAGE DAILY AMOUNT 217	MAXIMUM DAILY AMOUNT 218	ANNUAL WASTE AMOUNT 219	STATE WASTE CODE
0	2020	0	NA

221 DAYS ON SITE: 365

UNIT OF MEASURE (Check one item only) ☐ a. GALLONS ☐ b. CUBIC FEET ☒ c. POUNDS ☐ d. TONS
* If EHS, amount must be in pounds

TYPE OF CONTAINER
☐ a. ABOVE GROUND TANK ☒ c. PLASTIC/NONMETALLIC DRUM ☐ i. FIBER DRUM ☐ m. GLASS BOTTLE ☐ q. RAIL CAR
☐ b. UNDERGROUND TANK ☒ f. CAN ☐ j. BAG ☒ n. PLASTIC BOTTLE ☐ r. OTHER
☐ c. TANK INSIDE BUILDING ☐ g. CARBOY ☐ k. BOX ☒ o. TOTE BIN
☐ d. STEEL DRUM ☐ h. SILO ☐ l. CYLINDER ☐ p. TANK WAGON

PRESSURE ☒ a. AMBIENT ☐ b. ABOVE AMBIENT ☐ c. BELOW AMBIENT

HIGH TEMPERATURE ☒ a. AMBIENT ☐ b. ABOVE AMBIENT ☐ c. BELOW AMBIENT ☐ d. CRYOGENIC

%WT	HAZARDOUS COMPONENT (For mixture or waste only)	EHS	RS 240b	CAS #
226	227	☐ Yes 228	☐ Yes	
230	231	☐ Yes 232	☐ Yes	
234	235	☐ Yes 236	☐ Yes	
238	239	☐ Yes 240	☐ Yes	
242	243	☐ Yes 244	☐ Yes	

Hazardous components are present at greater than 1% by weight if non-carcinogenic, or 0.1% by weight if carcinogenic, attach additional sheets of paper capturing the required information.

ADDITIONAL LOCALLY COLLECTED INFORMATION

COMPLETED

A, Please Sign Here
(Reporting Chemicals subject to EPCRA reporting thresholds must sign each Chemical Description page for each EPCRA reported chemical.)

OFFICIAL USE ONLY DATE RECEIVED REVIEWED BY

BN	STA	OTHER	DISTRICT	CUPA

☒ ADD ☐ DELETE

I. FACILITY INFORMATION

NESS NAME (Same as FACILITY NAME or DBA – Doing Business As)
Hunt Photographic Chemicals

ICAL LOCATION
Carmenita Rd. #B Norwalk, CA 90650

201 CHEMICAL LOCATION CONFIDENTIAL (EPCRA) ☐ YES ☒ NO

LITY ID # F A 0 0 3 1 5 6 5

MAP# (optional) 203 GRID# (optional)

II. CHEMICAL INFORMATION

ICAL NAME
AP-PREM PROCHEM PREMIUM FS

205 TRADE SECRET ☐ Yes ☒ No
If subject to EPCRA, refer to instructions

ION NAME

207 EHS* ☐ Yes ☒ No 208 RS* ☐ Yes ☐ No

209 *If EHS or RS is "Yes", all amounts below must be in lbs.

mixture

CODE HAZARD CLASSES (Complete if required by CUPA)

DOUS MATERIAL (Check one item only) ☐ a. PURE ☒ b. MIXTURE ☐ c. WASTE

211 RADIOACTIVE ☐ Yes ☐ No 212 CURIES

AL STATE (one item only) ☐ a. SOLID ☒ b. LIQUID ☐ c. GAS

214 LARGEST CONTAINER

ZARD CATEGORIES (all that apply) ☐ a. FIRE ☐ b. REACTIVE ☐ c. PRESSURE RELEASE ☒ d. ACUTE HEALTH ☒ CHRONIC HEALTH

E DAILY AMOUNT 217	MAXIMUM DAILY AMOUNT 218	ANNUAL WASTE AMOUNT 219	STATE WASTE CODE
	4384	0	NA

221 DAYS ON SITE: 365

(one item only) ☐ a. GALLONS ☐ b. CUBIC FEET ☒ c. POUNDS ☐ d. TONS
* If EHS, amount must be in pounds

E
NER ☐ a. ABOVE GROUND TANK ☒ e. PLASTIC/NONMETALLIC DRUM ☐ i. FIBER DRUM ☐ m. GLASS BOTTLE ☐ q. RAIL CAR
☐ b. UNDERGROUND TANK ☒ f. CAN ☐ j. BAG ☒ n. PLASTIC BOTTLE ☐ r. OTHER
☐ c. TANK INSIDE BUILDING ☐ g. CARBOY ☐ k. BOX ☒ o. TOTE BIN
☐ d. STEEL DRUM ☐ h. SILO ☐ l. CYLINDER ☐ p. TANK WAGON

E PRESSURE ☒ a. AMBIENT ☐ b. ABOVE AMBIENT ☐ c. BELOW AMBIENT

E TEMPERATURE ☒ a. AMBIENT ☐ b. ABOVE AMBIENT ☐ c. BELOW AMBIENT ☐ d. CRYOGENIC

VT	HAZARDOUS COMPONENT (For mixture or waste only)	EHS	RS 240b	CAS #
226	227 2-Butoxyethanol	☐ Yes 228	☐ Yes	111-76-2
230	231 Acetic Acid	☐ Yes 232	☐ Yes	64-19-7
234	235	☐ Yes 236	☐ Yes	
238	239	☐ Yes 240	☐ Yes	
242	243	☐ Yes 244	☐ Yes	

dous components are present at greater than 1% by weight if non-carcinogenic, or 0.1% by weight if carcinogenic, attach additional sheets of paper capturing the required information.

NAL LOCALLY COLLECTED INFORMATION

COMPLETED

Please Sign Here
eporting Chemicals subject to EPCRA reporting thresholds must sign each Chemical Description page for each EPCRA reported chemical.)

OFFICIAL USE ONLY DATE RECEIVED REVIEWED BY

	BN	STA	OTHER	DISTRICT	CUPA	PA

☒ ADD

I. FACILITY INFORMATION

ESS NAME (Same as FACILITY NAME or DBA – Doing Business As)
Hunt Photographic Chemicals

CHEMICAL LOCATION CONFIDENTIAL (EPCRA) ☐ YES ☒ NO

ICAL LOCATION
Carmenita Rd. #B Norwalk, CA 90650

MAP# (optional)

GRID# (optional)

ITY ID # F A 0 0 3 1 5 6 5

II. CHEMICAL INFORMATION

ICAL NAME
AP-OL100 PROCHEM ODORLESS 100

TRADE SECRET ☐ Yes ☒ No
(If subject to EPCRA, refer to instructions)

EHS* ☐ Yes ☒ No RS* ☐ Yes ☐ No

ION NAME

*If EHS or RS is "Yes", all amounts below must be in lbs.

nixture

ODE HAZARD CLASSES (Complete if required by CUPA)

DOUS MATERIAL (Check one item only) ☐ a. PURE ☒ b. MIXTURE ☐ c. WASTE

RADIOACTIVE ☐ Yes ☐ No

CURIES

AL STATE (ne item only) ☐ a. SOLID ☒ b. LIQUID ☐ c. GAS

LARGEST CONTAINER

ZARD CATEGORIES (ll that apply) ☐ a. FIRE ☐ b. REACTIVE ☐ c. PRESSURE RELEASE ☒ d. ACUTE HEALTH ☐ e. CHRONIC HEALTH

E DAILY AMOUNT	MAXIMUM DAILY AMOUNT	ANNUAL WASTE AMOUNT	STATE WASTE CODE
	1398	0	NA

☐ a. GALLONS ☐ b. CUBIC FEET ☒ c. POUNDS ☐ d. TONS
* If EHS, amount must be in pounds

DAYS ON SITE: 365

ne item only)
NER ☐ a. ABOVE GROUND TANK ☒ c. PLASTIC/NONMETALLIC DRUM ☐ i. FIBER DRUM ☐ m. GLASS BOTTLE ☐ q. RAIL CAR
☐ b. UNDERGROUND TANK ☒ f. CAN ☐ j. BAG ☒ n. PLASTIC BOTTLE ☐ r. OTHER
☐ c. TANK INSIDE BUILDING ☐ g. CARBOY ☐ k. BOX ☒ o. TOTE BIN
☐ d. STEEL DRUM ☐ h. SILO ☐ l. CYLINDER ☐ p. TANK WAGON

E PRESSURE ☒ a. AMBIENT ☐ b. ABOVE AMBIENT ☐ c. BELOW AMBIENT

E TEMPERATURE ☒ a. AMBIENT ☐ b. ABOVE AMBIENT ☐ c. BELOW AMBIENT ☐ d. CRYOGENIC

WT	HAZARDOUS COMPONENT (For mixture or waste only)	EHS	RS	CAS #
5	Aliphatic Hydro Carbon	☐ Yes	☐ Yes	64742-88-7
0	Aliphatic Hydro Carbon	☐ Yes	☐ Yes	64742-47-8
)	Aromatic Hydrocarbon	☐ Yes	☐ Yes	64742-95-
3	Xylene	☐ Yes	☐ Yes	1330-20-
	1,2,4 Trimethylbenzene	☒ Yes	☐ Yes	95-63-6

ardous components are present at greater than 1% by weight if non-carcinogenic, or 0.1% by weight if carcinogenic, attach additional sheets of paper capturing the required information.

ONAL LOCALLY COLLECTED INFORMATION

COMPLIANCE

A. Please Sign Here
reporting Chemicals subject to EPCRA reporting thresholds must sign each Chemical Description page for each EPCRA reported chemical.)

OFFICIAL USE ONLY	DATE RECEIVED	REVIEWED BY

	BN	STA	OTHER	DISTRICT	CUPA	PA

I. FACILITY INFORMATION

INESS NAME (Same as FACILITY NAME or DBA - Doing Business As)
i Hunt Photographic Chemicals

EMICAL LOCATION
20 Carmenita Rd. #B Norwalk, CA 90650

CHEMICAL LOCATION CONFIDENTIAL (EPCRA) ☐ YES ☒ NO

MAP# (optional) | GRID# (optional)

ILITY ID # F A 0 0 3 1 5 6 5

II. CHEMICAL INFORMATION

MICAL NAME
WAP-IPA PROCHEM IPA

TRADE SECRET ☐ Yes ☒ No
If Subject to EPCRA, refer to instructions

EHS* ☐ Yes ☒ No | RS* ☐ Yes ☐ No

MMON NAME
mixture

*If EHS or RS is "Yes", all amounts below must be in l

CODE HAZARD CLASSES (Complete if required by CUPA)

ARDOUS MATERIAL (Check one item only) ☐ a. PURE ☒ b. MIXTURE ☐ c. WASTE

RADIOACTIVE ☐ Yes ☐ No | CURIES

RICAL STATE (k one item only) ☐ a. SOLID ☒ b. LIQUID ☐ c. GAS

LARGEST CONTAINER

HAZARD CATEGORIES (k all that apply) ☒ a. FIRE ☐ b. REACTIVE ☐ c. PRESSURE RELEASE ☒ d. ACUTE HEALTH ☐ e. CHRONIC HEALTH

AGE DAILY AMOUNT	MAXIMUM DAILY AMOUNT	ANNUAL WASTE AMOUNT	STATE WASTE CODE
6	3612	0	NA

g* (one item only) ☐ a. GALLONS ☐ b. CUBIC FEET ☒ c. POUNDS ☐ d. TONS
* If EHS, amount must be in pounds

DAYS ON SITE: 365

AGE AINER ☐ a. ABOVE GROUND TANK ☒ c. PLASTIC/NONMETALLIC DRUM ☐ i. FIBER DRUM ☐ m. GLASS BOTTLE ☐ q. RAIL CAR
☐ b. UNDERGROUND TANK ☒ f. CAN ☐ j. BAG ☒ n. PLASTIC BOTTLE ☐ r. OTHER
☐ c. TANK INSIDE BUILDING ☐ g. CARBOY ☐ k. BOX ☒ o. TOTE BIN
☐ d. STEEL DRUM ☐ h. SILO ☐ l. CYLINDER ☐ p. TANK WAGON

AGE PRESSURE ☒ a. AMBIENT ☐ b. ABOVE AMBIENT ☐ c. BELOW AMBIENT

AGE TEMPERATURE ☒ a. AMBIENT ☐ b. ABOVE AMBIENT ☐ c. BELOW AMBIENT ☐ d. CRYOGENIC

%WT	HAZARDOUS COMPONENT (For mixture or waste only)	EHS	RS	CAS #
0 226	Isopropanol 227	☐Yes 228	☐Yes	67-63-0
230	231	☐Yes 232	☐Yes	
234	235	☐Yes 236	☐Yes	
238	239	☐Yes 240	☐Yes	
242	243	☐Yes 244	☐Yes	

azardous components are present at greater than 1% by weight if non-carcinogenic, or 0.1% by weight if carcinogenic, attach additional sheets of paper capturing the required information

COMPLETED

IONAL LOCALLY COLLECTED INFORMATION

A, Please Sign Here
es reporting Chemicals subject to EPCRA reporting thresholds must sign each Chemical Description page for each EPCRA reported chemical.)

OFFICIAL USE ONLY | DATE RECEIVED | REVIEWED BY

	BN	STA	OTHER	DISTRICT	CUPA	PA

☒ ADD

I. FACILITY INFORMATION

ESS NAME (Same as FACILITY NAME or DBA – Doing Business As)

Hunt Photographic Chemicals

201 CHEMICAL LOCATION CONFIDENTIAL (EPCRA) ☐ YES ☒ NO

ICAL LOCATION

Carmenita Rd. #B Norwalk, CA 90650

MAP# (optional) 202 GRID# (optional)

ITY ID # F A 0 0 3 1 5 6 5

II. CHEMICAL INFORMATION

ICAL NAME 205 TRADE SECRET ☐ Yes ☒ No

If Subject to EPCRA, refer to instructions

AP-GLOSS PROCOAT GLOSS 207 EHS* ☐ Yes ☒ No 208 RS* ☐ Yes ☐ No

ION NAME 209 *If EHS or RS is "Yes", all amounts below must be in lbs

mixture

ODE HAZARD CLASSES (Complete if required by CUPA)

DOUS MATERIAL (Check one item only) ☐ a. PURE ☒ b. MIXTURE ☐ c. WASTE 211 RADIOACTIVE ☐ Yes ☐ No 212 CURIES

AL STATE (one item only) ☐ a. SOLID ☒ b. LIQUID ☐ c. GAS 214 LARGEST CONTAINER

ZARD CATEGORIES (all that apply) ☐ a. FIRE ☐ b. REACTIVE ☐ c. PRESSURE RELEASE ☒ d. ACUTE HEALTH ☐ e. CHRONIC HEALTH

GE DAILY AMOUNT 217 | MAXIMUM DAILY AMOUNT 218: 11670 | ANNUAL WASTE AMOUNT 219: 0 | STATE WASTE CODE: NA

☐ a. GALLONS ☐ b. CUBIC FEET ☒ c. POUNDS ☐ d. TONS 221 DAYS ON SITE: 365

* If EHS, amount must be in pounds

ne item only)

GE NER ☐ a. ABOVE GROUND TANK ☒ e. PLASTIC/NONMETALLIC DRUM ☐ i. FIBER DRUM ☐ m. GLASS BOTTLE ☐ q. RAIL CAR

☐ b. UNDERGROUND TANK ☒ f. CAN ☐ j. BAG ☒ n. PLASTIC BOTTLE ☐ r. OTHER

☐ c. TANK INSIDE BUILDING ☐ g. CARBOY ☐ k. BOX ☒ o. TOTE BIN

☐ d. STEEL DRUM ☐ h. SILO ☐ l. CYLINDER ☐ p. TANK WAGON

GE PRESSURE ☒ a. AMBIENT ☐ b. ABOVE AMBIENT ☐ c. BELOW AMBIENT

GE TEMPERATURE ☒ a. AMBIENT ☐ b. ABOVE AMBIENT ☐ c. BELOW AMBIENT ☐ d. CRYOGENIC

WT	HAZARDOUS COMPONENT (For mixture or waste only)	EHS	RS 240b	CAS #
226	227	☐ Yes 228	☐ Yes	
230	231	☐ Yes 232	☐ Yes	
234	235	☐ Yes 236	☐ Yes	
238	239	☐ Yes 240	☐ Yes	
242	243	☐ Yes 244	☐ Yes	

ardous components are present at greater than 1% by weight if non-carcinogenic, or 0.1% by weight if carcinogenic, attach additional sheets of paper capturing the required information.

ONAL LOCALLY COLLECTED INFORMATION

COMPLETED

A, Please Sign Here

s reporting Chemicals subject to EPCRA reporting thresholds must sign each Chemical Description page for each EPCRA reported chemical.)

OFFICIAL USE ONLY DATE RECEIVED REVIEWED BY

	BN	STA	OTHER	DISTRICT	CUPA	

☒ ADD ☐ DELETE ☐ REVISE REPORTING YEAR 2005

I. FACILITY INFORMATION

ESS NAME (Same as FACILITY NAME or DBA – Doing Business As)

uni Photographic Chemicals

CAL LOCATION

armenita Rd. #B Norwalk, CA 90650

CHEMICAL LOCATION CONFIDENTIAL (EPCRA) ☐ YES ☒ NO

MAP# (optional) GRID# (optional)

TY ID # F A 0 0 3 1 5 6 5

II. CHEMICAL INFORMATION

CAL NAME

P-FW500 PROCHEM FAST WASH 500

TRADE SECRET ☐ Yes ☒ No

If Subject to EPCRA, refer to instructions

ON NAME

ixture

EHS* ☐ Yes ☒ No RS* ☐ Yes ☐ No

*If EHS or RS is "Yes", all amounts below must be in lbs.

DE HAZARD CLASSES (Complete if required by CUPA)

OUS MATERIAL (eck one item only) ☐ a. PURE ☒ b. MIXTURE ☐ c. WASTE

RADIOACTIVE ☐ Yes ☐ No CURIES

L STATE (e item only) ☐ a. SOLID ☒ b. LIQUID ☐ c. GAS

LARGEST CONTAINER

ARD CATEGORIES (that apply) ☐ a. FIRE ☐ b. REACTIVE ☐ c. PRESSURE RELEASE ☒ d. ACUTE HEALTH ☐ e. CHRONIC HEALTH

S DAILY AMOUNT	MAXIMUM DAILY AMOUNT	ANNUAL WASTE AMOUNT	STATE WASTE CODE
	2540	0	NA

DAYS ON SITE: 365

(e item only) ☐ a. GALLONS ☐ b. CUBIC FEET ☒ c. POUNDS ☐ d. TONS
* If EHS, amount must be in pounds

ER ☐ a. ABOVE GROUND TANK ☒ e. PLASTIC/NONMETALLIC DRUM ☐ i. FIBER DRUM ☐ m. GLASS BOTTLE ☐ q. RAIL CAR
☐ b. UNDERGROUND TANK ☒ f. CAN ☐ j. BAG ☒ n. PLASTIC BOTTLE ☐ r. OTHER
☐ c. TANK INSIDE BUILDING ☐ g. CARBOY ☐ k. BOX ☒ o. TOTE BIN
☐ d. STEEL DRUM ☐ h. SILO ☐ l. CYLINDER ☐ p. TANK WAGON

PRESSURE ☒ a. AMBIENT ☐ b. ABOVE AMBIENT ☐ c. BELOW AMBIENT

TEMPERATURE ☒ a. AMBIENT ☐ b. ABOVE AMBIENT ☐ c. BELOW AMBIENT ☐ d. CRYOGENIC

T	HAZARDOUS COMPONENT (For mixture or waste only)	EHS	RS	CAS #
226	227	☐ Yes 228	☐ Yes	
230	231	☐ Yes 232	☐ Yes	
234	235	☐ Yes 236	☐ Yes	
238	239	☐ Yes 240	☐ Yes	
242	243	☐ Yes 244	☐ Yes	

ous components are present at greater than 1% by weight if non-carcinogenic, or 0.1% by weight if carcinogenic, attach additional sheets of paper capturing the required information.

AL LOCALLY COLLECTED INFORMATION

COMPLETED

lease Sign Here

porting Chemicals subject to EPCRA reporting thresholds must sign each Chemical Description page for each EPCRA reported chemical.)

OFFICIAL USE ONLY DATE RECEIVED REVIEWED BY

HAZARDOUS

☒ ADD ☐ DELETE ☐ REVISE REPORTING YEAR 2005

I. FACILITY INFORMATION

INESS NAME (Same as FACILITY NAME or DBA – Doing Business As)
Hunt Photographic Chemicals

MICAL LOCATION
0 Carmenita Rd. #B Norwalk, CA 90650

CHEMICAL LOCATION CONFIDENTIAL (EPCRA) ☐ YES ☒ NO

MAP# (optional)

GRID# (optional)

LITY ID # F A 0 0 3 1 5 6 5

II. CHEMICAL INFORMATION

MICAL NAME
AP-ELITE PROCHEM ELITE WASH

TRADE SECRET ☐ Yes ☒ No
If Subject to EPCRA, refer to instructions

EHS* ☐ Yes ☒ No RS* ☐ Yes ☐ No

MON NAME

*If EHS or RS is "Yes", all amounts below must be in lbs.

mixture

CODE HAZARD CLASSES (Complete if required by CUPA)

RADIOACTIVE ☐ Yes ☐ No CURIES

KIDOUS MATERIAL (Check one item only) ☐ a. PURE ☒ b. MIXTURE ☐ c. WASTE

CAL STATE (one item only) ☐ a. SOLID ☒ b. LIQUID ☐ c. GAS

LARGEST CONTAINER

AZARD CATEGORIES (all that apply) ☐ a. FIRE ☐ b. REACTIVE ☐ c. PRESSURE RELEASE ☒ d. ACUTE HEALTH ☐ e. CHRONIC HEALTH

AGE DAILY AMOUNT

MAXIMUM DAILY AMOUNT 8480

ANNUAL WASTE AMOUNT 0

STATE WASTE CODE NA

DAYS ON SITE: 365

(one item only) ☐ a. GALLONS ☐ b. CUBIC FEET ☒ c. POUNDS ☐ d. TONS
* If EHS, amount must be in pounds

AGE AINER ☐ a. ABOVE GROUND TANK ☒ c. PLASTIC/NONMETALLIC DRUM ☐ i. FIBER DRUM ☐ m. GLASS BOTTLE ☐ q. RAIL CAR
☐ b. UNDERGROUND TANK ☒ f. CAN ☐ j. BAG ☒ n. PLASTIC BOTTLE ☐ r. OTHER
☐ c. TANK INSIDE BUILDING ☐ g. CARBOY ☐ k. BOX ☒ o. TOTE BIN
☐ d. STEEL DRUM ☐ h. SILO ☐ l. CYLINDER ☐ p. TANK WAGON

GE PRESSURE ☒ a. AMBIENT ☐ b. ABOVE AMBIENT ☐ c. BELOW AMBIENT

GE TEMPERATURE ☒ a. AMBIENT ☐ b. ABOVE AMBIENT ☐ c. BELOW AMBIENT ☐ d. CRYOGENIC

%WT	HAZARDOUS COMPONENT (For mixture or waste only)	EHS	RS	CAS #
226	227	☐ Yes 228	☐ Yes	
230	231	☐ Yes 232	☐ Yes	
234	235	☐ Yes 236	☐ Yes	
238	239	☐ Yes 240	☐ Yes	
242	243	☐ Yes 244	☐ Yes	

ardous components are present at greater than 1% by weight if non-carcinogenic, or 0.1% by weight if carcinogenic, attach additional sheets of paper capturing the required information.

IONAL LOCALLY COLLECTED INFORMATION

COMPLETED

A. Please Sign Here
s reporting Chemicals subject to EPCRA reporting thresholds must sign each Chemical Description page for each EPCRA reported chemical.)

OFFICIAL USE ONLY DATE RECEIVED REVIEWED BY

	BN	STA	OTHER	DISTRICT	CUPA	PA

HAZARDOUS MATERIALS

☒ ADD ☐ DELETE ☐ REVISE REPORTING YEAR 2005

I. FACILITY INFORMATION

BUSINESS NAME (Same as FACILITY NAME or DBA – Doing Business As)
Hunt Photographic Chemicals

CHEMICAL LOCATION CONFIDENTIAL (EPCRA) ☐ YES ☒ NO

CHEMICAL LOCATION
20 Carmenita Rd. #B Norwalk, CA 90650

MAP# (optional)

GRID# (optional)

FACILITY ID # F A 0 0 3 1 5 6 5

II. CHEMICAL INFORMATION

CHEMICAL NAME
WAP-DYNO PROCHEM DYNO WASH

TRADE SECRET ☐ Yes ☒ No
If Subject to EPCRA, refer to instructions

COMMON NAME

EHS* ☐ Yes ☒ No RS* ☐ Yes ☐ No
*If EHS or RS is "Yes", all amounts below must be in lbs.

mixture

CODE HAZARD CLASSES (Complete if required by CUPA)

HAZARDOUS MATERIAL (Check one item only) ☐ a. PURE ☒ b. MIXTURE ☐ c. WASTE

RADIOACTIVE ☐ Yes ☐ No CURIES

PHYSICAL STATE (Check one item only) ☐ a. SOLID ☒ b. LIQUID ☐ c. GAS

LARGEST CONTAINER

HAZARD CATEGORIES (Check all that apply) ☐ a. FIRE ☐ b. REACTIVE ☐ c. PRESSURE RELEASE ☒ d. ACUTE HEALTH ☐ e. CHRONIC HEALTH

AVERAGE DAILY AMOUNT	MAXIMUM DAILY AMOUNT	ANNUAL WASTE AMOUNT	STATE WASTE CODE
	1602	0	NA

UNIT OF MEASURE* (Check one item only) ☐ a. GALLONS ☐ b. CUBIC FEET ☒ c. POUNDS ☐ d. TONS
* If EHS, amount must be in pounds

DAYS ON SITE: 365

TYPE OF CONTAINER ☐ a. ABOVE GROUND TANK ☒ e. PLASTIC/NONMETALLIC DRUM ☐ i. FIBER DRUM ☐ m. GLASS BOTTLE ☐ q. RAIL CAR
☐ b. UNDERGROUND TANK ☒ f. CAN ☐ j. BAG ☒ n. PLASTIC BOTTLE ☐ r. OTHER
☐ c. TANK INSIDE BUILDING ☐ g. CARBOY ☐ k. BOX ☒ o. TOTE BIN
☐ d. STEEL DRUM ☐ h. SILO ☐ l. CYLINDER ☐ p. TANK WAGON

PRESSURE ☒ a. AMBIENT ☐ b. ABOVE AMBIENT ☐ c. BELOW AMBIENT

TEMPERATURE ☒ a. AMBIENT ☐ b. ABOVE AMBIENT ☐ c. BELOW AMBIENT ☐ d. CRYOGENIC

%WT	HAZARDOUS COMPONENT (For mixture or waste only)	EHS	RS	CAS #
226		227 ☐ Yes 228	☐ Yes	
230		231 ☐ Yes 232	☐ Yes	
234		235 ☐ Yes 236	☐ Yes	
238		239 ☐ Yes 240	☐ Yes	
242		243 ☐ Yes 244	☐ Yes	

Hazardous components are present at greater than 1% by weight if non-carcinogenic, or 0.1% by weight if carcinogenic, attach additional sheets of paper capturing the required information.

COMPLETED

TIONAL LOCALLY COLLECTED INFORMATION

RA, Please Sign Here
ties reporting Chemicals subject to EPCRA reporting thresholds must sign each Chemical Description page for each EPCRA reported chemical.)

OFFICIAL USE ONLY	DATE RECEIVED	REVIEWED BY

	BN	STA	OTHER	DISTRICT	CUPA	PA

☒ ADD ☐ DELETE ☐ REVISE

I. FACILITY INFORMATION

BUSINESS NAME (Same as FACILITY NAME or DBA – Doing Business As)
Fuji Hunt Photographic Chemicals

CHEMICAL LOCATION
4820 Carmenita Rd. #B Norwalk, CA 90650

CHEMICAL LOCATION CONFIDENTIAL (EPCRA) ☐ YES ☒ NO

FACILITY ID # F A 0 0 3 1 5 6 5

MAP# (optional) GRID# (optional)

II. CHEMICAL INFORMATION

CHEMICAL NAME
GWAP-DULL PROCOAT DULL

TRADE SECRET ☐ Yes ☒ No
(If Subject to EPCRA, refer to instructions)

COMMON NAME

EHS* ☐ Yes ☒ No RS* ☐ Yes ☐ No

*If EHS or RS is "Yes", all amounts below must be in lb

CAS# mixture

FIRE CODE HAZARD CLASSES (Complete if required by CUPA)

HAZARDOUS MATERIAL (Check one item only) ☐ a. PURE ☒ b. MIXTURE ☐ c. WASTE

RADIOACTIVE ☐ Yes ☐ No CURIES

PHYSICAL STATE (Check one item only) ☐ a. SOLID ☒ b. LIQUID ☐ c. GAS

LARGEST CONTAINER

SUDDEN HAZARD CATEGORIES (Check all that apply) ☐ a. FIRE ☐ b. REACTIVE ☐ c. PRESSURE RELEASE ☒ d. ACUTE HEALTH ☐ e. CHRONIC HEALTH

AVERAGE DAILY AMOUNT	MAXIMUM DAILY AMOUNT	ANNUAL WASTE AMOUNT	STATE WASTE CODE
20	2240	0	NA

UNITS* (Check one item only) ☐ a. GALLONS ☐ b. CUBIC FEET ☒ c. POUNDS ☐ d. TONS
* If EHS, amount must be in pounds

DAYS ON SITE: 365

AVERAGE CONTAINER
☐ a. ABOVE GROUND TANK ☒ e. PLASTIC/NONMETALLIC DRUM ☐ i. FIBER DRUM ☐ m. GLASS BOTTLE ☐ q. RAIL CAR
☐ b. UNDERGROUND TANK ☒ f. CAN ☐ j. BAG ☒ n. PLASTIC BOTTLE ☐ r. OTHER
☐ c. TANK INSIDE BUILDING ☐ g. CARBOY ☐ k. BOX ☒ o. TOTE BIN
☐ d. STEEL DRUM ☐ h. SILO ☐ l. CYLINDER ☐ p. TANK WAGON

AVERAGE PRESSURE ☒ a. AMBIENT ☐ b. ABOVE AMBIENT ☐ c. BELOW AMBIENT

AVERAGE TEMPERATURE ☒ a. AMBIENT ☐ b. ABOVE AMBIENT ☐ c. BELOW AMBIENT ☐ d. CRYOGENIC

%WT	HAZARDOUS COMPONENT (For mixture or waste only)	EHS	RS	CAS #
		☐ Yes	☐ Yes	
		☐ Yes	☐ Yes	
		☐ Yes	☐ Yes	
		☐ Yes	☐ Yes	
		☐ Yes	☐ Yes	

Hazardous components are present at greater than 1% by weight if non-carcinogenic, or 0.1% by weight if carcinogenic, attach additional sheets of paper capturing the required information.

ADDITIONAL LOCALLY COLLECTED INFORMATION

COMPLETED

CUPA, Please Sign Here
(Businesses reporting Chemicals subject to EPCRA reporting thresholds must sign each Chemical Description page for each EPCRA reported chemical.)

OFFICIAL USE ONLY DATE RECEIVED REVIEWED BY

	BN	STA	OTHER	DISTRICT	CUPA	

UNIFIED PROGRAM
HAZARDOUS MATERIALS INVENTORY – CHEMICAL DESCRIPTION (CHEMICAL)

☒ ADD ☐ DELETE ☐ REVISE REPORTING YEAR 2005

I. FACILITY INFORMATION

BUSINESS NAME (Same as FACILITY NAME or DBA – Doing Business As)
Fuji Hunt Photographic Chemicals

CHEMICAL LOCATION CONFIDENTIAL (EPCRA) ☐ YES ☒ NO

CHEMICAL LOCATION
4820 Carmenita Rd. #B Norwalk, CA 90650

MAP# (optional)

GRID# (optional)

FACILITY ID # F A 0 0 3 1 5 6 5

II. CHEMICAL INFORMATION

TRADE SECRET ☐ Yes ☒ No
If Subject to EPCRA, refer to instructions

CHEMICAL NAME
GWAP-AFS3 PROCHEM AFS-1

EHS* ☐ Yes ☒ No RS* ☐ Yes ☐ No

COMMON NAME

*If EHS or RS is "Yes", all amounts below must be in lbs.

CAS# mixture

FIRE CODE HAZARD CLASSES (Complete if required by CUPA)

HAZARDOUS MATERIAL TYPE (Check one item only) ☐ a. PURE ☒ b. MIXTURE ☐ c. WASTE

RADIOACTIVE ☐ Yes ☐ No

CURIES

PHYSICAL STATE (Check one item only) ☐ a. SOLID ☒ b. LIQUID ☐ c. GAS

LARGEST CONTAINER

2nd HAZARD CATEGORIES (Check all that apply) ☐ a. FIRE ☐ b. REACTIVE ☐ c. PRESSURE RELEASE ☒ d. ACUTE HEALTH ☐ e. CHRONIC HEALTH

AVERAGE DAILY AMOUNT	MAXIMUM DAILY AMOUNT	ANNUAL WASTE AMOUNT	STATE WASTE CODE
02	1804	0	NA

DAYS ON SITE: 365

UNITS* (Check one item only) ☐ a. GALLONS ☐ b. CUBIC FEET ☒ c. POUNDS ☐ d. TONS
* If EHS, amount must be in pounds

STORAGE CONTAINER ☐ a. ABOVE GROUND TANK ☐ b. UNDERGROUND TANK ☐ c. TANK INSIDE BUILDING ☐ d. STEEL DRUM ☒ e. PLASTIC/NONMETALLIC DRUM ☒ f. CAN ☐ g. CARBOY ☐ h. SILO ☐ i. FIBER DRUM ☐ j. BAG ☐ k. BOX ☐ l. CYLINDER ☐ m. GLASS BOTTLE ☒ n. PLASTIC BOTTLE ☒ o. TOTE BIN ☐ p. TANK WAGON ☐ q. RAIL CAR ☐ r. OTHER

STORAGE PRESSURE ☒ a. AMBIENT ☐ b. ABOVE AMBIENT ☐ c. BELOW AMBIENT

STORAGE TEMPERATURE ☒ a. AMBIENT ☐ b. ABOVE AMBIENT ☐ c. BELOW AMBIENT ☐ d. CRYOGENIC

%WT	HAZARDOUS COMPONENT (For mixture or waste only)	EHS	RS	CAS #
226	227	☐ Yes 228	☐ Yes	
230	231	☐ Yes 232	☐ Yes	
234	235	☐ Yes 236	☐ Yes	
238	239	☐ Yes 240	☐ Yes	
242	243	☐ Yes 244	☐ Yes	

If more hazardous components are present at greater than 1% by weight if non-carcinogenic, or 0.1% by weight if carcinogenic, attach additional sheets of paper capturing the required information.

ADDITIONAL LOCALLY COLLECTED INFORMATION

COMPLETED

EPCRA, Please Sign Here
(Facilities reporting Chemicals subject to EPCRA reporting thresholds must sign each Chemical Description page for each EPCRA reported chemical.)

OFFICIAL USE ONLY	DATE RECEIVED	REVIEWED BY

	BN	STA	OTHER	DISTRICT	CUPA	PA

UNIFIED ...

HAZARDOUS MATERIALS INVENTORY – CHEMICAL DESCRIPTION (...

(one page per ...) 200 Page of

REPORTING YEAR 2005

☒ ADD ☐ DELETE ☐ REVISE

I. FACILITY INFORMATION

SINESS NAME (Same as FACILITY NAME or DBA – Doing Business As) 201
ji Hunt Photographic Chemicals

CHEMICAL LOCATION CONFIDENTIAL (EPCRA) ☐ YES ☒ NO 202

EMICAL LOCATION
820 Carmenita Rd #B Norwalk, CA 90650

MAP# (optional) 203 GRID# (optional) 204

CILITY ID # F A 0 0 3 1 5 6 5

II. CHEMICAL INFORMATION

EMICAL NAME 205
KC-72-43 CKC-72-43 SATIN

TRADE SECRET ☐ Yes ☒ No 206
If Subject to EPCRA, refer to instructions

EHS* ☐ Yes ☒ No 208 RS* ☐ Yes ☐ No 24a

MMON NAME 207
S# mixture

*If EHS or RS is "Yes", all amounts below must be in lbs. 209

E CODE HAZARD CLASSES (Complete if required by CUPA) 210

ZARDOUS MATERIAL PE (Check one item only) ☐ a. PURE ☒ b. MIXTURE ☐ c. WASTE 211

RADIOACTIVE ☐ Yes ☐ No 212 CURIES 213

YSICAL STATE (eck one item only) ☐ a. SOLID ☒ b. LIQUID ☐ c. GAS 214

LARGEST CONTAINER 215

D HAZARD CATEGORIES (eck all that apply) ☐ a. FIRE ☐ b. REACTIVE ☐ c. PRESSURE RELEASE ☒ d. ACUTE HEALTH ☐ e. CHRONIC HEALTH

ERAGE DAILY AMOUNT 217
000

MAXIMUM DAILY AMOUNT 218
4000

ANNUAL WASTE AMOUNT 219
0

STATE WASTE CODE 220
NA

TTS* (eck one item only) ☐ a. GALLONS ☐ b. CUBIC FEET ☒ c. POUNDS ☐ d. TONS 221
* If EHS, amount must be in pounds.

DAYS ON SITE: 365

ORAGE NTAINER ☐ a. ABOVE GROUND TANK ☒ e. PLASTIC/NONMETALLIC DRUM ☐ i. FIBER DRUM ☐ m. GLASS BOTTLE ☐ q. RAIL CAR
☐ b. UNDERGROUND TANK ☒ f. CAN ☐ j. BAG ☒ n. PLASTIC BOTTLE ☐ r. OTHER
☐ c. TANK INSIDE BUILDING ☐ g. CARBOY ☐ k. BOX ☒ o. TOTE BIN
☐ d. STEEL DRUM ☐ h. SILO ☐ l. CYLINDER ☐ p. TANK WAGON

ORAGE PRESSURE ☒ a. AMBIENT ☐ b. ABOVE AMBIENT ☐ c. BELOW AMBIENT

ORAGE TEMPERATURE ☒ a. AMBIENT ☐ b. ABOVE AMBIENT ☐ c. BELOW AMBIENT ☐ d. CRYOGENIC

%WT	HAZARDOUS COMPONENT (For mixture or waste only)	EHS	RS 24b	CAS #
228	227	☐ Yes 228	☐ Yes	
230	231	☐ Yes 232	☐ Yes	
234	235	☐ Yes 236	☐ Yes	
238	239	☐ Yes 240	☐ Yes	
242	243	☐ Yes 244	☐ Yes	

are hazardous components are present at greater than 1% by weight if non-carcinogenic, or 0.1% by weight if carcinogenic, attach additional sheets of paper capturing the required information.

COMPLETED

DITIONAL LOCALLY COLLECTED INFORMATION

PCRA, Please Sign Here
cilities reporting Chemicals subject to EPCRA reporting thresholds must sign each Chemical Description page for each EPCRA reported chemical.)

OFFICIAL USE ONLY	DATE RECEIVED	REVIEWED BY

	PN	STA	OTHER	DISTRICT	CUPA	PA

UNIFIED PROGRAM (UP) FORM

HAZARDOUS MATERIALS INVENTORY – CHEMICAL DESCRIPTION (LACoCUPA Form 27

(one page per material per building)

200 | Page of

☒ ADD ☐ DELETE ☐ REVISE REPORTING YEAR 2005

I. FACILITY INFORMATION

BUSINESS NAME (Same as FACILITY NAME or DBA – Doing Business As)

Fuji Hunt Photographic Chemicals

CHEMICAL LOCATION 201

14820 Carmenita Rd. #B Norwalk, CA 90650

CHEMICAL LOCATION CONFIDENTIAL (EPCRA) ☐ YES ☒ NO

FACILITY ID # F A 0 0 3 1 5 6 3

MAP# (optional) 203

GRID# (optional)

II. CHEMICAL INFORMATION

CHEMICAL NAME 205

CKC-60765A

TRADE SECRET ☐ Yes ☒ No

If Subject to EPCRA, refer to instructions

COMMON NAME 207

EHS* ☐ Yes ☒ No 208 RS* ☐ Yes ☐ No

CAS# mixture 209

*If EHS or RS is "Yes", all amounts below must be m

FIRE CODE HAZARD CLASSES (Complete if required by CUPA)

HAZARDOUS MATERIAL TYPE (Check one item only) ☐ a. PURE ☒ b. MIXTURE ☐ c. WASTE 211

RADIOACTIVE ☐ Yes ☐ No 212 CURIES

PHYSICAL STATE (Check one item only) ☐ a. SOLID ☒ b. LIQUID ☐ c. GAS 214

LARGEST CONTAINER

FED HAZARD CATEGORIES (Check all that apply) ☐ a. FIRE ☐ b. REACTIVE ☐ c. PRESSURE RELEASE ☒ d. ACUTE HEALTH ☐ e. CHRONIC HEALTH

AVERAGE DAILY AMOUNT 217	MAXIMUM DAILY AMOUNT 218	ANNUAL WASTE AMOUNT 219	STATE WASTE CODE
6000	12000	0	NA

UNITS* (Check one item only) ☐ a. GALLONS ☐ b. CUBIC FEET ☒ c. POUNDS ☐ d. TONS 221

* If EHS, amount must be in pounds

DAYS ON SITE: 365

STORAGE CONTAINER
☐ a. ABOVE GROUND TANK ☒ e. PLASTIC/NONMETALLIC DRUM ☐ i. FIBER DRUM ☐ m. GLASS BOTTLE ☐ q. RAIL CAR
☐ b. UNDERGROUND TANK ☒ f. CAN ☐ j. BAG ☒ n. PLASTIC BOTTLE ☐ r. OTHER
☐ c. TANK INSIDE BUILDING ☐ g. CARBOY ☐ k. BOX ☒ o. TOTE BIN
☐ d. STEEL DRUM ☐ h. SILO ☐ l. CYLINDER ☐ p. TANK WAGON

STORAGE PRESSURE ☒ a. AMBIENT ☐ b. ABOVE AMBIENT ☐ c. BELOW AMBIENT

STORAGE TEMPERATURE ☒ a. AMBIENT ☐ b. ABOVE AMBIENT ☐ c. BELOW AMBIENT ☐ d. CRYOGENIC

%WT	HAZARDOUS COMPONENT (For mixture or waste only)	EHS	RS 246	CAS #
226	227	☐ Yes 228	☐ Yes	
230	231	☐ Yes 232	☐ Yes	
233	235	☐ Yes 236	☐ Yes	
238	239	☐ Yes 240	☐ Yes	
242	243	☐ Yes 244	☐ Yes	

are hazardous components are present at greater than 1% by weight if non-carcinogenic, or 0.1% by weight if carcinogenic, attach additional sheets of paper capturing the required information

DITIONAL LOCALLY COLLECTED INFORMATION

COMPLETED

PCRA, Please Sign Here

ilities reporting Chemicals subject to EPCRA reporting thresholds must sign each Chemical Description page for each EPCRA reported chemical.)

OFFICIAL USE ONLY

DATE RECEIVED

REVIEWED BY

UNIFIED PROGRAM (UP) FORM
HAZARDOUS MATERIALS INVENTORY – CHEMICAL DESCRIPTION (LACoCUPA Form 2731)

(one page per material per building or area)

200 Page of

☒ ADD ☐ DELETE ☐ REVISE REPORTING YEAR 2005

I. FACILITY INFORMATION

BUSINESS NAME (Same as FACILITY NAME or DBA – Doing Business As) 201
Fuji Hunt Photographic Chemicals

CHEMICAL LOCATION CONFIDENTIAL (EPCRA) ☐ YES ☒ NO 202

CHEMICAL LOCATION
4820 Carmenita Rd #B Norwalk, CA 90650

MAP# (optional) 203 GRID# (optional) 204

FACILITY ID # F A 0 0 3 1 5 6 5

II. CHEMICAL INFORMATION

CHEMICAL NAME 205
CKC-49HG-1-35 CKC-49HG-1-35 HIGH GLOSS

TRADE SECRET ☐ Yes ☒ No 206
If Subject to EPCRA, refer to instructions

COMMON NAME 207 EHS* ☐ Yes ☒ No 208 RS* ☐ Yes ☐ No 240a

CAS# mixture 209 *If EHS or RS is "Yes", all amounts below must be in lbs.

FIRE CODE HAZARD CLASSES (Complete if required by CUPA) 210

HAZARDOUS MATERIAL TYPE (Check one item only) 211 ☐ a. PURE ☒ b. MIXTURE ☐ c. WASTE

RADIOACTIVE ☐ Yes ☐ No 212 CURIES 213

PHYSICAL STATE (Check one item only) 214 ☐ a. SOLID ☒ b. LIQUID ☐ c. GAS

LARGEST CONTAINER 215

MAJOR HAZARD CATEGORIES (Check all that apply) 216 ☐ a. FIRE ☐ b. REACTIVE ☐ c. PRESSURE RELEASE ☒ d. ACUTE HEALTH ☐ e. CHRONIC HEALTH

AVERAGE DAILY AMOUNT 217	MAXIMUM DAILY AMOUNT 218	ANNUAL WASTE AMOUNT 219	STATE WASTE CODE 220
500	7000	0	NA

UNITS* (Check one item only) 221 ☐ a. GALLONS ☐ b. CUBIC FEET ☒ c. POUNDS ☐ d. TONS * If EHS, amounts must be in pounds

DAYS ON SITE: 365 222

STORAGE CONTAINER 223
☐ a. ABOVE GROUND TANK ☒ c. PLASTIC/NONMETALLIC DRUM ☐ i. FIBER DRUM ☐ m. GLASS BOTTLE ☐ q. RAIL CAR
☐ b. UNDERGROUND TANK ☒ f. CAN ☐ j. BAG ☒ n. PLASTIC BOTTLE ☐ r. OTHER
☐ c. TANK INSIDE BUILDING ☐ g. CARBOY ☐ k. BOX ☒ o. TOTE BIN
☐ d. STEEL DRUM ☐ h. SILO ☐ l. CYLINDER ☐ p. TANK WAGON

STORAGE PRESSURE 224 ☒ a. AMBIENT ☐ b. ABOVE AMBIENT ☐ c. BELOW AMBIENT

STORAGE TEMPERATURE 225 ☒ a. AMBIENT ☐ b. ABOVE AMBIENT ☐ c. BELOW AMBIENT ☐ d. CRYOGENIC

%WT	HAZARDOUS COMPONENT (For mixture or waste only)	EHS	RS 240a	CAS #
226	227	☐ Yes 228	☐ Yes	229
230	231	☐ Yes 232	☐ Yes	233
234	235	☐ Yes 236	☐ Yes	237
238	239	☐ Yes 240	☐ Yes	241
242	243	☐ Yes 244	☐ Yes	245

Hazardous components are present at greater than 1% by weight if non-carcinogenic, or 0.1% by weight if carcinogenic, attach additional sheets of paper capturing the required information.

ADDITIONAL LOCALLY COLLECTED INFORMATION 246

CERTIFICATION

EPCRA, Please Sign Here
(Businesses reporting Chemicals subject to EPCRA reporting thresholds must sign each Chemical Description page for each EPCRA reported chemical.)

OFFICIAL USE ONLY DATE RECEIVED REVIEWED BY

1

APPLICATION FOR ELECTRICAL PERMIT

City of NORWALK

CITY OF NORWALK — DEPT. OF BUILDING & SAFETY

WORKER'S COMPENSATION DECLARATION

I hereby affirm under penalty of perjury that I have a certificate of consent to self insure, or a certificate of Workers' Compensation Insurance or a certified copy thereof (Sec 3800 Lab C)

Policy No 808-98 Company State Fund

☒ Certified copy is hereby furnished

☐ Certified copy is filed with the city building inspection department

Date 7-27-98 Applicant [signature]

CERTIFICATE OF EXEMPTION FROM WORKERS' COMPENSATION INSURANCE

(This section need not be completed if the permit is for one hundred dollars ($ 100) or less)

I certify that in the performance of the work for which this permit is issued, I shall not employ any person in any manner so as to become subject to the Workers' Compensation Laws

Date _____ Applicant _____

NOTICE TO APPLICANT If, after making this Certificate of Exemption, you should become subject to the Workers' Compensation provisions of the Labor Code, you must forthwith comply with such provisions or this permit shall be deemed revoked

LICENSED CONTRACTORS DECLARATION

I hereby affirm under penalty of perjury that I am licensed under provisions of Chapter 9 (commencing with Section 7000) of Division 3 of the Business and Professions Code, and my license is in full force and effect

License Number 597746 Lic Class C-10

Contractor Engineered Protection Date 7-31-98

☐ I am exempt under Sec _____

B &PC for this reason _____

_____ Date _____

Signature _____

☐ Exemption for Reg Maint Elect

OWNER-BUILDER DECLARATION

I hereby affirm under penalty of perjury that I am exempt from the Contractor's License Law for the following reason (Section 7031 5, Business and Professions Code)

☐ I, as owner of the property, or my employees with wages as their sole compensation will do the work and the structure is not intended or offered for sale (Section 7044, Business and Professions Code)

☐ I as owner of the property, am exclusively contracting with licensed contractors to construct the project (Section 7044, Business and Professions Code)

CONSTRUCTION LENDING AGENCY

I hereby affirm under penalty of perjury that there is a the construction lending agency for the performance of the work for which this permit is issued (Sec 3097, Civ C)

Lender's Name _____

Lender's Address _____

I certify that I have read this application and state under penalty of perjury that the above information is correct I agree to comply with all city ordinances and State laws relating to building construction and hereby authorize representatives of this City to

FOR APPLICANT TO FILL IN	EACH	NO	FEE
New Residential Bldgs & Pools	$	—	$
1 & 2 Family Sq Ft _____		—	
Multi family Sq Ft _____			
Residential Swimming Pools			
Outlets Rec ___ Light ___ Sw ___ First 20			
Total No _____ Additional			
Lighting Fixtures First 20			
Additional			
Total No _____			
Fixed Appliances Not Over 1 HP			
Range ___ Heater ___ D W ___			
Oven ___ Dryer ___ W M ___			
Top ___ FAU ___ W H ___			
Hood ___ Fan ___ Other ___			
Disp ___ Room Air Cond ___			
Power Apparatus & Large Appliances			
Size & Type HP, KW KVA or KVAR			
_____ Up to 1 Incl			
_____ Over 1 to 10 Incl			
_____ Over 10 to 50 Incl			
_____ Over 50 to 100 Inc			
_____ Over 100			
Services Swbd MCC & Panelboards			
0 200 Amp Under 600 V			
201 1000 Amp Under 600 V			
Over 1000 Amp or Over 600 V			
Temp Power Pole & Appurtenances			
Sign with One Branch Circuit			
Additional Sign Branch Circuits			
Misc Conduits & Conductors		1	-
Other (See Complete Fee Schedule)			
Fire Alarm Sup		1	16 25
PERMIT FEE (Sub Total)			16 25
PLAN CHECKING FEE			1 -
PERMIT ISSUING FEE			20 -
TOTAL FEE			$ 37.25

JOB ADDRESS 1355 Excelsior Dr Norwalk, CA 90650

NEAREST CROSS ST Carmenita

OWNER OR FIRM NAME Norm Reeves Honda

MAIL ADDRESS 1355 Excelsior Dr

CITY Norwalk Tel No

PLAN CHECK APPLICANT Engineered Protection

ADDRESS 515 S Anderson St

CITY Los Angeles Tel No 213-623-2752

PERMIT APPLICANT Same

ADDRESS

CITY Tel No

LICENSE OR REG NUMBER 597746 Class C-10

PROCESSED BY

FINAL DATE 7-29-98

FINAL BY

BL-F82811 VALIDATION

INSPECTOR COPY

2 ELEC 36.25
RR 1.00
TOTAL 37.25
CHECK 37.25
CHANGE 0.00
ITEM 2
07-27-98 #1 3CL 8947 11:34TM

WORKER'S COMPENSATION DECLARATION

I hereby affirm under penalty of perjury that I have a certificate of consent to self insure or a certificate of Workers' Compensation insurance, or a certified copy thereof (Sec 3800, Lab C)

Policy No PWC501425 Company PAULA INS

☐ Certified copy is hereby furnished

☐ Certified copy is filed with the city building inspection department

Date 1-13-98 Applicant _____

CERTIFICATE OF EXEMPTION FROM WORKERS' COMPENSATION INSURANCE

(This section need not be completed if the permit is for one hundred dollars ($ 100) or less)

I certify that in the performance of the work for which this permit is issued I shall not employ any person in any manner so as to become subject to the Workers' Compensation Laws

Date _____ Applicant _____

NOTICE TO APPLICANT If, after making this Certificate of Exemption, you should become subject to the Workers' Compensation provisions of the Labor Code you must forthwith comply with such provisions or this permit shall be deemed revoked

LICENSED CONTRACTORS DECLARATION

I hereby affirm under penalty of perjury that I am licensed under provisions of Chapter 9 (commencing with Section 7000) of Division 3 of the Business and Professions Code, and my license is in full force and effect

License Number 589494 Lic Class B

Contractor MOSBY Date 1-13-98

☐ I am exempt under Sec _____

B &PC for this reason _____

_____ Date _____

Signature _____

☐ Exemption for Reg Maint Elect

OWNER-BUILDER DECLARATION

I hereby affirm under penalty of perjury that I am exempt from the Contractor's License Law for the following reason (Section 7031 5, Business and Professions Code)

☐ I, as owner of the property, or my employees with wages as their sole compensation, will do the work and the structure is not intended or offered for sale (Section 7044, Business and Professions Code)

☐ I, as owner of the property, am exclusively contracting with licensed contractors to construct the project (Section 7044, Business and Professions Code)

CONSTRUCTION LENDING AGENCY

I hereby affirm under penalty of perjury that there is a the construction lending agency for the performance of the work for which this permit is issued (Sec 3097, Civ C)

Lender's Name _____

Lender's Address _____

I certify that I have read this application and state under penalty of perjury that the above information is correct. I agree to comply

City of NORWALK

APPLICATION FOR ELECTRICAL PERMIT

CITY OF NORWALK **DEPT. OF BUILDING & SAFETY**

FOR APPLICANT TO FILL IN	EACH	NO	FEE
New Residential Bldgs & Pools	$	—	$
1 & 2 Family Sq Ft _____		—	
Multi family Sq Ft _____			
Residential Swimming Pools			
Outlets Rec 1 Light ____ Sw ____			1 00
Total No 1 First 20 / Additional			
Lighting Fixtures First 20 / Additional			
Total No _____			
Fixed Appliances Not Over 1 HP			
Range — Heater — D W —			
Oven — Dryer — W M —			
Top — FAU — W H —			
Hood — Fan — Other —			
Disp — Room Air Cond —			
Power Apparatus & Large Appliances			
Size & Type HP KW KVA or KVAR			
_____ Up to 1 Incl			
_____ Over 1 to 10 Incl			
_____ Over 10 to 50 Incl			
_____ Over 50 to 100 Inc			
_____ Over 100			
Services Swbd MCC & Panelboards			
0 200 Amp Under 600 V			
201 1000 Amp Under 600 V			
Over 1000 Amp or Over 600 V			
Temp Power Pole & Appurtenances			
Sign with One Branch Circuit			
Additional Sign Branch Circuits			
Misc Conduits & Conductors			
Other (See Complete Fee Schedule)			
PERMIT FEE (Sub Total)			1 50
~~PLAN CHECKING FEE~~ RR			1 00
PERMIT ISSUING FEE			15 00

JOB ADDRESS 13555 EXCELLSIOR

NEAREST CROSS ST

OWNER OR FIRM NAME NORM REEVES

MAIL ADDRESS 13155 EXCELLSIOR

CITY NORWALK Tel No

PLAN CHECK APPLICANT

ADDRESS

CITY Tel No

PERMIT APPLICANT MOSBY ELECT

ADDRESS 10587 MANN RD

CITY WHITTIER CA Tel No 916-6277057

LICENSE OR REG NUMBER 589494 Class

PROCESSED BY JO

FINAL DATE 7-29-98

FINAL BY CA

VALIDATION

2 ELEC 16.00
RR 1.00
TOTAL 17 00
CHECK 17.00
CHANGE 0.00
ITEM 2
01-13-98 #1 3CL 5881 16:00TM

INSPECTOR COPY

WORKERS' COMPENSATION DECLARATION

by affirm that I have a certificate of consent to self or a certificate of Workers' Compensation Insurance, ertified copy thereof (Sec 3800, Lab C)

No 2092C Company SELF INSUR

Certified copy is hereby furnished

Certified copy is filed with City building inspection department

12-28-94 Applicant

CERTIFICATE OF EXEMPTION FROM WORKERS' COMPENSATION INSURANCE

section need not be completed if the permit is for one ed dollars ($100) or less)

fy that in the performance of the work for which this t is issued, I shall not employ any person in any manner to become subject to the Workers' Compensation Laws'

Applicant

CE TO APPLICANT If, after making this Certificate of ption; you should become subject to the Workers' ensation provisions of the Labor Code, you must forth- comply with such provisions or this permit shall be ed revoked

LICENSED CONTRACTORS DECLARATION

by affirm that I am licensed under provisions of Chapter 9 nencing with Section 7000) of Division 3 of the Business rofessions Code, and my license is in full force and effect

se Number 365357 Lic Class C39

actor Date 12-28-94

am exempt under Sec

&P C for this reason

Date

gnature

OWNER-BUILDER DECLARATION

by affirm that I am exempt from the Contractor s License or the following reason (Section 7031 5, Business and ssions Code)

I as owner of the property, or my employees with wages as their sole compensation, will do the work and the structure is not intended or offered for sale (Section 7044 Business and Professions Code)

I, as owner of the property am exclusively contracting with licensed contractors to construct the project (Section 7044 Business and Professions Code)

CONSTRUCTION LENDING AGENCY

by affirm that there is a construction lending agency for erformance of the work for which this permit is issued 3097 Civ C)

r s Name

r's Address

y that I have read this application and state that the above ation is correct I agree to comply with all City ordinances and state

APPLICATION FOR BUILDING PERMIT

CITY OF NORWALK — DEPT. OF BUILDING & SAFETY

12700 Norwalk Blvd., Norwalk, CA 90651-1030

(310) 929-2677 Ext.: 254

APPLICANTS COPY

FOR APPLICANT TO FILL IN

BUILDING ADDRESS 13555 EXCELSIOR DR

CITY NORWALK ZIP

SIZE OF LOT NO OF BLDGS NOW ON LOT

TRACT BLOCK LOT NO

OWNER SYDNEY DEV. CORP TEL NO 821-2776

ADDRESS 487 WASHINGTON

CITY MARINA DEL REY ZIP 90292

ARCHITECT OR ENGINEER TEL NO

ADDRESS

CONTRACTOR BRYANT ORG. TEL NO 714 6340919

ADDRESS 2225 E. KATELLA LIC NO C39

CITY ANAHEIM LIC CLASS 365357

SQ FT SIZE	NO OF STORIES	NO OF FAMILIES	CHECK ONE
			NEW ☐
			ADD ☐
			ALTER ☐
			REPAIR ☐
			DEMOL ☐

DESCRIPTION OF WORK

ADD 34 SKYLIGHTS

ICBO # 1998

WILL THE APPLICANT OR FUTURE BUILDING OCCUPANT HANDLE A HAZARDOUS MATERIAL OR A MIXTURE CONTAINING A HAZARDOUS MATERIAL EQUAL TO OR GREATER THAN THE AMOUNTS SPECIFIED ON THE HAZARDOUS MATERIALS INFORMATION GUIDE?

YES ☐ NO ☐

WILL THE INTENDED USE OF THE BUILDING BY THE APPLICANT OR FUTURE BUILDING OCCUPANT REQUIRE A PERMIT FOR CONSTRUCTION OR MODIFICATION FROM THE SOUTH COAST AIR QUALITY MANAGEMENT DISTRICT (SCAQMD) SEE PERMITTING CHECKLIST FOR GUIDELINES

YES ☐ NO ☐

I HAVE READ THE HAZARDOUS MATERIALS INFORMATION GUIDE AND THE SCAQMD PERMITTING CHECKLIST I UNDERSTAND MY REQUIREMENTS UNDER THE LOS ANGELES COUNTY CODE TITLE 2 CHAPTER 2 20 SECTIONS 2 20 100 THROUGH 2 20 140 CONCERNING HAZARDOUS MATERIALS REPORTING AND FOR OBTAINING A PERMIT FROM THE SCAQMD

OWNER OR AGENT

P C Fee $	Permit Fee 248.00
	Issuance Fee 10.50

BUILDING ADDRESS 13555 Excelsior

NEAREST CROSS ST

ASSESSOR MAP BOOK PAGE PARCEL

USE ZONE C MAP NO SPECIAL CONDITIONS

GROUP	TYPE CONST	FIRE ZONE	PROCESSED BY
B2	5KY Lights	III	SO

STATISTICAL CLASSIFICATION CLASS NO DWELL UNITS APT CONDO

SEWER MAP BK PG

VALIDATION

VALUATION $ 20,000

$

FINAL DATE 1-17-95

FINAL By 12-28-94 #1

PLANNING DEPT. OK RAS 12/28/94

1 BUILD 262.70
TOTAL 262.70
CHECK 262.70
CHANGE 0.00
ITEM 1
3CL 9934 12:27TM

WORKERS COMPENSATION DECLARATION

ereby affirm that I have a certificate of consent to self
ire, or a certificate of Workers Compensation Insurance
a certified copy thereof (Sec 3800, Lab C)

cy No. 2092 C Company SELF INSUR

Certified copy is hereby furnished

Certified copy is filed with City building inspection department

e 12-8-94 Applicant

CERTIFICATE OF EXEMPTION FROM WORKERS COMPENSATION INSURANCE

s section need not be completed if the permit is for one dred dollars ($100) or less)

rtify that in the performance of the work for which this nit is issued, I shall not employ any person in any manner s to become subject to the Workers Compensation Laws

_____ Applicant _____

TICE TO APPLICANT If, after making this Certificate of nption, you should become subject to the Workers pensation provisions of the Labor Code you must forth comply with such provisions or this permit shall be med revoked

LICENSED CONTRACTORS DECLARATION

eby affirm that I am licensed under provisions of Chapter 9 mmencing with Section 7000) of Division 3 of the Business Professions Code and my license is in full force and effect

nse Number 365357 Lic Class C39

tractor Date 12-8-94

I am exempt under Sec _____

B &P C for this reason _____

_____ Date _____

Signature _____

OWNER BUILDER DECLARATION

eby affirm that I am exempt from the Contractor s License for the following reason (Section 7031 5 Business and essions Code)

I as owner of the property or my employees with wages as their sole compensation, will do the work and the structure is not intended or offered for sale (Section 7044 Business and Professions Code)

I as owner of the property am exclusively contracting with licensed contractors to construct the project (Sec tion 7044 Business and Professions Code)

CONSTRUCTION LENDING AGENCY

eby affirm that there is a construction lending agency for performance of the work for which this permit is issued 3097 Civ C)

er s Name _____

er s Address _____

ify that I have read this application and state that the above nation is correct I agree to comply with all City ordinances and state

City of NORWALK

APPLICATION FOR BUILDING PERMIT

CITY OF NORWALK DEPT. OF BUILDING & SAFETY
12700 Norwalk Blvd., Norwalk, CA 90651-1030
(310) 929-2677 Ext.: 254

1

INSPECTOR COPY

FOR APPLICANT TO FILL IN

BUILDING ADDRESS 13555 EXCELSIOR DR
CITY NORWALK ZIP
SIZE OF LOT NO OF BLDGS NOW ON LOT
TRACT BLOCK LOT NO
OWNER SYDNEY DEV. CORP TEL NO 921-2776
ADDRESS 487 WASHINGTON
CITY MARINA DEL REY ZIP 90292
ARCHITECT OR ENGINEER TEL NO
ADDRESS
CONTRACTOR BRYANT ORG TEL NO 213 7700155
ADDRESS 16627 S. AVALON LIC NO 365357
CITY CARSON 90746 LIC CLASS C39
SQ FT SIZE 584 00 NO OF STORIES NO OF FAMILIES CHECK ONE
DESCRIPTION OF WORK
tear off - Reroof
4 Ply Cap Roof
MANVILLE - Class A
NEW ☐ ADD ☐ ALTER ☐ REPAIR ☐ DEMOL ☐

WILL THE APPLICANT OR FUTURE BUILDING OCCUPANT HANDLE A HAZARDOUS MATERIAL OR A MIXTURE CONTAINING A HAZARDOUS MATERIAL EQUAL TO OR GREATER THAN THE AMOUNTS SPECIFIED ON THE HAZARDOUS MATERIALS INFORMATION GUIDE?
YES ☐ NO ☐

WILL THE INTENDED USE OF THE BUILDING BY THE APPLICANT OR FUTURE BUILDING OCCUPANT REQUIRE A PERMIT FOR CONSTRUCTION OR MODIFICATION FROM THE SOUTH COAST AIR QUALITY MANAGEMENT DISTRICT (SCAQMD) SEE PERMITTING CHECKLIST FOR GUIDELINES
YES ☐ NO ☐

I HAVE READ THE HAZARDOUS MATERIALS INFORMATION GUIDE AND THE SCAQMD PERMITTING CHECKLIST I UNDERSTAND MY REQUIREMENTS UNDER THE LOS ANGELES COUNTY CODE, TITLE 2 CHAPTER 2 20 SECTIONS 2 80 100 THROUGH 2 20 140 CONCERNING HAZARDOUS MATERIALS REPORTING AND FOR OBTAINING A PERMIT FROM THE SCAQMD

OWNER OR AGENT

P C Fee $	Permit Fee 806.00

BUILDING ADDRESS 13555 Excelsior

NEAREST CROSS ST
ASSESSOR MAP BOOK PAGE PARCEL
USE ZONE MAP NO SPECIAL CONDITIONS
GROUP TYPE CONST V FIRE ZONE 3 PROCESSED BY
STATISTICAL CLASSIFICATION CLASS NO _____ DWELL UNITS _____ APT CONDO
SEWER MAP BK PG

VALIDATION

VALUATION $ 81,600
$
FINAL DATE 1-17-95
FINAL By
12-08-94 #1

1 BUILD 833.72
TOTAL 833.72
CHECK 833.72
CHANGE 0.00
ITEM 1
3CL 9694 09:52TM

APPLICATION FOR BUILDING PERMIT

CITY OF NORWALK — DEPT. OF BUILDING & SAFETY
12700 Norwalk Blvd., Norwalk, CA 90651-1030
(310) 929-2677 Ext.: 254

1

INSPECTOR COPY

WORKERS' COMPENSATION DECLARATION

I hereby affirm that I have a certificate of consent to self insure or a certificate of Workers' Compensation Insurance, or a certified copy thereof (Sec 3800, Lab C.)

Policy No _____ Company _____

☐ Certified copy is hereby furnished

☐ Certified copy is filed with City building inspection department

Date _____ Applicant _____

CERTIFICATE OF EXEMPTION FROM WORKERS' COMPENSATION INSURANCE

(This section need not be completed if the permit is for one hundred dollars ($100) or less)

I certify that in the performance of the work for which this permit is issued, I shall not employ any person in any manner so as to become subject to the Workers' Compensation Laws

Date 8-31-94 Applicant _____

NOTICE TO APPLICANT If, after making this Certificate of Exemption, you should become subject to the Workers' Compensation provisions of the Labor Code, you must forthwith comply with such provisions or this permit shall be deemed revoked

LICENSED CONTRACTORS DECLARATION

I hereby affirm that I am licensed under provisions of Chapter 9 (commencing with Section 7000) of Division 3 of the Business and Professions Code and my license is in full force and effect

License Number 559 458 Lic Class C-39

Contractor _____ Date 8-31-94

☐ I am exempt under Sec _____

B & P C for this reason _____

Date _____

Signature _____

OWNER-BUILDER DECLARATION

I hereby affirm that I am exempt from the Contractor's License Law for the following reason (Section 7031 5, Business and Professions Code)

☐ I, as owner of the property, or my employees with wages as their sole compensation, will do the work and the structure is not intended or offered for sale (Section 7044 Business and Professions Code)

☐ I as owner of the property am exclusively contracting with licensed contractors to construct the project (Section 7044 Business and Professions Code)

CONSTRUCTION LENDING AGENCY

I hereby affirm that there is a construction lending agency for the performance of the work for which this permit is issued (Sec 3097 Civ C)

Lender's Name _____

Lender's Address _____

I certify that I have read this application and state that the above information is correct I agree to comply with all City ordinances and state laws relating to building construction and hereby authorize representatives of this City to enter upon the above-mentioned property for inspection purposes

_____ _____
Date

FOR APPLICANT TO FILL IN

BUILDING ADDRESS 11851 Spry st.
CITY Norwalk ZIP
SIZE OF LOT NO OF BLDGS NOW ON LOT 1
TRACT BLOCK LOT NO
OWNER Carol Walker TEL NO 863 0825
ADDRESS same
CITY ZIP
ARCHITECT OR ENGINEER TEL NO
ADDRESS
CONTRACTOR W. Harpoon Rfg. TEL NO 266-5483
ADDRESS 6009 Wardlow LIC NO 559-458
CITY Long Beach LIC CLASS C-39

SQ FT SIZE	NO OF STORIES	NO OF FAMILIES	CHECK ONE
2300	1	1	

DESCRIPTION OF WORK Remove shake 1/2" = C.D.X. 15# felt 25 yr. composition

CHECK ONE: NEW ☐ ADD ☐ ALTER ☐ REPAIR ☐ DEMOL ☐

WILL THE APPLICANT OR FUTURE BUILDING OCCUPANT HANDLE A HAZARDOUS MATERIAL OR A MIXTURE CONTAINING A HAZARDOUS MATERIAL EQUAL TO OR GREATER THAN THE AMOUNTS SPECIFIED ON THE HAZARDOUS MATERIALS INFORMATION GUIDE? YES ☐ NO ☐

WILL THE INTENDED USE OF THE BUILDING BY THE APPLICANT OR FUTURE BUILDING OCCUPANT REQUIRE A PERMIT FOR CONSTRUCTION OR MODIFICATION FROM THE SOUTH COAST AIR QUALITY MANAGEMENT DISTRICT (SCAQMD) SEE PERMITTING CHECKLIST FOR GUIDELINES YES ☐ NO ☐

I HAVE READ THE HAZARDOUS MATERIALS INFORMATION GUIDE AND THE SCAQMD PERMITTING CHECKLIST I UNDERSTAND MY REQUIREMENTS UNDER THE LOS ANGELES COUNTY CODE TITLE 2 CHAPTER 2 20 SECTIONS 2 20 100 THROUGH 2 20 140 CONCERNING HAZARDOUS MATERIALS REPORTING AND FOR OBTAINING A PERMIT FROM THE SCAQMD

OWNER OR AGENT

P C Fee $	Permit Fee $6.00
	Issuance Fee 10.50
Investigation Fee Smt 50	Total Fee 67.00

SEE REVERSE FOR EXPLANATORY LANGUAGE

BUILDING ADDRESS 11851 Spry

NEAREST CROSS ST

ASSESSOR MAP BOOK | PAGE | PARCEL

USE ZONE R1 | MAP NO | SPECIAL CONDITIONS

GROUP	TYPE CONST	FIRE ZONE	PROCESSED BY
R3	Re Roof	III	SO

STATISTICAL CLASSIFICATION | APT | CONDO

CLASS NO _____ DWELL UNITS _____

SEWER MAP BK PG

BL Acct# 49577
VALIDATION

VALUATION $ 36.00

$

FINAL DATE 9/7/94

FINAL By

1 BUILD 67.00
TOTAL 67.00
CHECK 67.00
CHANGE 0.00
ITEM 1

8-31-94 #1 3CL 8394 11:59TM

WORKERS COMPENSATION DECLARATION

y affirm that I have a certificate of consent to self or a certificate of Workers' Compensation Insurance ified copy thereof (Sec 3800 Lab C),

lo 0390422 Company Republic Ins.

ertified copy is hereby furnished

ertified copy is filed with City building inspection department

ne 2, 94 Applicant

CERTIFICATE OF EXEMPTION FROM WORKERS' COMPENSATION INSURANCE

ction need not be completed if the work involved by mit is for one hundred dollars ($100) or less)

that in the performance of the work for which this s issued, I shall not employ any person in any manner become subject to the Workers' Compensation Laws

Applicant

TO APPLICANT If after making this Certificate of on, you should become subject to the Workers' sation provisions of the Labor Code, you must forth- mply with such provisions or this permit shall be revoked

LICENSED CONTRACTORS DECLARATION

affirm that I am licensed under provisions of Chapter 9 ncing with Section 7000) of Division 3 of the Business essions Code, and my license is in full force and effect

Number 209110 Lic Class C-36

or Specialty Plumbing Date 6-2-94

am exempt under Sec

&P C for this reason

Date

gnature

SINGLE FAMILY HOME OWNER-BUILDER DECLARATION

affirm that I am exempt from the Contractor's License the following reason (Section 7031 5 Business and ons Code)

as owner of the property, will do the work and the ructure is not intended or offered for sale (Section 44, Business and Professions Code)

CONSTRUCTION LENDING AGENCY

affirm that there is a construction lending agency for ormance of the work for which this permit is issued 97, Civ C)

Name

Address

that I have read this application and state that the above

City of NORWALK

APPLICATION FOR PLUMBING PERMIT

CITY OF NORWALK — DEPT. OF BUILDING & SAFETY 1

FOR APPLICANT TO FILL IN (PRINT OR TYPE)

NUMBER	FIXTURE OR ITEM	@	FEE
	WATER CLOSET		
	BATH TUB		
	SHOWER		
	LAVATORY		
	SINK		
	DISHWASHER		
	CLOTHES WASHER		
	SWIMMING POOL RECEPTOR		
	LAWN SPRINKLER SYSTEM		
	WATER HEATER		
	GAS SYSTEM OUTLETS		
	OUTLETS OVER 5 PER SYSTEM		
3	Floor Drains		18 00
1	Sand + Grease Trap		6 00
Plan check fee			
	PLUMBING PERMIT ISSUING FEE $		10 50
	TOTAL FEE		34 50

Plan check applicant

Name

Address

City Tel No

BUILDING ADDRESS 13555 Excelsior

NEAREST CROSS ST Carmenita

OWNER Sidney Development

MAIL ADDRESS 13555 Excelsior

CITY Norwalk TEL NO (213) 921-2776

CONTRACTOR Specialty Plumbing

ADDRESS 14965 La Palma

CITY Chino TEL NO (909) 597-4738

STATE LICENSE NO 209110 LIC CLASS C-36

PROCESSED BY

FINAL DATE 6/8/94

FINAL BY

VALIDATION

BL#

INSPECTOR COPY

5 PLMB 34.50
TOTAL 34.50
CHECK 34.50
CHANGE 0.00
ITEM 1
06-08-94 #1 3CL 7219 12:13TM

SANITATION APPROVALS
5/12/94

WORKERS' COMPENSATION DECLARATION

I hereby affirm that I have a certificate of consent to self [illegible] or a certificate of Workers' Compensation Insurance [illegible] certified copy thereof (Sec 3800, Lab C)

Policy No C94CG0366 Company Brakke Schafnitz

☐ Certified copy is hereby furnished

☐ Certified copy is filed with City building inspection department

Date 5-26-94 Applicant x Larry Douglas

CERTIFICATE OF EXEMPTION FROM WORKERS' COMPENSATION INSURANCE

(This section need not be completed if the permit is for one hundred dollars ($100) or less)

I certify that in the performance of the work for which this permit is issued, I shall not employ any person in any manner so as to become subject to the Workers' Compensation Laws

Date 5-26-94 Applicant _____

NOTICE TO APPLICANT If after making this Certificate of Exemption, you should become subject to the Workers' Compensation provisions of the Labor Code, you must forthwith comply with such provisions or this permit shall be deemed revoked

LICENSED CONTRACTORS DECLARATION

I hereby affirm that I am licensed under provisions of Chapter 9 (commencing with Section 7000) of Division 3 of the Business and Professions Code, and my license is in full force and effect

License Number 222840 Lic Class 1B

Contractor A J PADLEFORD Date 12-31-95

☐ I am exempt under Sec _____

B & P C for this reason _____

_____ Date _____

Signature Larry Douglas

OWNER-BUILDER DECLARATION

I hereby affirm that I am exempt from the Contractor's License Law for the following reason (Section 7031 5 Business and Professions Code)

☐ I, as owner of the property or my employees with wages as their sole compensation will do the work and the structure is not intended or offered for sale (Section 7044 Business and Professions Code)

☐ I as owner of the property am exclusively contracting with licensed contractors to construct the project (Section 7044 Business and Professions Code)

CONSTRUCTION LENDING AGENCY

I hereby affirm that there is a construction lending agency for the performance of the work for which this permit is issued (Sec 3097, Civ C)

Lender's Name _____

Lender s Address _____

I certify that I have read this application and state that the above information is correct I agree to comply with all City ordinances and state laws relating to building construction and hereby authorize representatives of this City to enter upon the above mentioned property [illegible]

[illegible] 5-26-94
Date

LEE STACY (310) 402-3844

City of NORWALK

APPLICATION FOR BUILDING PERMIT

CITY OF NORWALK DEPT. OF BUILDING & SAFETY
12700 Norwalk Blvd., Norwalk, CA 90651-1030
(310) 929-2677 Ext.: 254

1

INSPECTOR COPY

FOR APPLICANT TO FILL IN

BUILDING ADDRESS 13555 Excelsior
CITY NORWALK ZIP 90605
SIZE OF LOT 3.5 ACRES NO OF BLDGS NOW ON LOT 1
TRACT | BLOCK | LOT NO
OWNER SYDNEY DEVELOPMENT TEL (818) 821-2776
ADDRESS 13555 EXCELSIOR DR
CITY NORWALK ZIP 90605
ARCHITECT OR ENGINEER TEL NO
ADDRESS
CONTRACTOR Paddleford Cont. TEL NO 3) 924-3364
ADDRESS 18173 Pioneer LIC NO B1 222848
CITY Artesia CA. LIC CLASS
SQ FT SIZE | NO OF STORIES | NO OF FAMILIES | CHECK ONE
DESCRIPTION OF WORK ONE 1500 GAL Clarifier
NEW ☐ ADD ☐ ALTER ☐ REPAIR ☐ DEMOL ☐

WILL THE APPLICANT OR FUTURE BUILDING OCCUPANT HANDLE A HAZARDOUS MATERIAL OR A MIXTURE CONTAINING A HAZARDOUS MATERIAL EQUAL TO OR GREATER THAN THE AMOUNTS SPECIFIED ON THE HAZARDOUS MATERIALS INFORMATION GUIDE?
YES ☒ NO ☐

WILL THE INTENDED USE OF THE BUILDING BY THE APPLICANT OR FUTURE BUILDING OCCUPANT REQUIRE A PERMIT FOR CONSTRUCTION OR MODIFICATION FROM THE SOUTH COAST AIR QUALITY MANAGEMENT DISTRICT (SCAQMD) SEE PERMITTING CHECKLIST FOR GUIDELINES
YES ☐ NO ☐

I HAVE READ THE HAZARDOUS MATERIALS INFORMATION GUIDE AND THE SCAQMD PERMITTING CHECKLIST I UNDERSTAND MY REQUIREMENTS UNDER THE LOS ANGELES COUNTY CODE TITLE 2 CHAPTER 2 20 SECTIONS 2 20 100 THROUGH 2 20 140 CONCERNING HAZARDOUS MATERIALS REPORTING AND FOR OBTAINING A PERMIT FROM THE SCAQMD

[signature]
OWNER OR AGENT

P C Fee $	156.30	Permit Fee	152.00
		Issuance Fee	10.50
~~Investigation Fee~~ Smip	2.14	Total Fee	164.64

BUILDING ADDRESS 13555 EXCELSIOR
NEAREST CROSS ST
ASSESSOR MAP BOOK | PAGE | PARCEL
USE ZONE | MAP NO | SPECIAL CONDITIONS
GROUP Clarifier | TYPE CONST | FIRE ZONE 1/1 | PROCESSED BY [signature]
STATISTICAL CLASSIFICATION CLASS NO _____ DWELL UNITS _____ | APT | CONDO
SEWER MAP BK PG

VALUATION $ 12,000.00

$

FINAL DATE 8/11/94
5-12-94 #1
FINAL By [signature]

VALIDATION

23 BUILD 156.30
TOTAL 156.30
CHECK 156.30
CHANGE 0.00
ITEM 1
3CL 6899 16:17TM

1 BUILD 164.64
TOTAL 164.64
CHECK 164.64
CHANGE 0.00
ITEM 1
5-26-94 #1 3CL 7085 09:28TM

SEE REVERSE FOR EXPLANATORY LANGUAGE

BUILDING PERMIT APPLICATION

OWNER-BUILDER DECLARATION

I hereby affirm under penalty of perjury that I am exempt from the Contractors License Law for the following reason (SEC 7031 5 Business and Professions Code Any city or county which requires a permit to construct alter improve demolish or repair any structure prior to its issuance also requires the applicant for such permit to file a signed statement that he or she is licensed pursuant to the provisions of the Contractors License Law (Chapter 9 (commencing with Sec 7000) of Division 3 of the Business and Professions Code) or that he or she is exempt therefrom and the basis for the alleged exemption Any violation of Section 7031 5 by any applicant for a permit subjects the applicant to a civil penalty of not more than five hundred dollars ($500)

☐ I as owner of the property or my employees with wages as their sole compensation will do the work and the structure is not intended or offered for sale (Sec 7044 Business and Professions Code The Contractors License Law does not apply to an owner of property who builds or improves thereon and who does such work himself or herself or through his or her own employees provided that such improvements are not intended or offered for sale If however the building or improvement is sold within one year of completion the owner-builder will have the burden of proving that he or she did not build or improve for the purpose of sale)

☐ I as owner of the property am exclusively contracting with licensed contractors to construct the project (Sec 7044 Business and Professions Code The Contractors License Law does not apply to an owner of property who builds or improves thereon and who contracts for such projects with a contractor(s) licensed pursuant to the Contractors License Law)

☐ I am exempt under Section _____ B &P C for this reason

Date _____ Signature of Owner _____

LICENSED CONTRACTORS DECLARATION

I hereby affirm under penalty of perjury that I licensed under provisions of Chapter 9 (commencing with Section 7000) of Division 3 of the Business and Professions Code and my license in in full force and effect

License Class	License Number	Expiration Date
B	589454	3-98

1-13-98 Date _____ Signature of Contractor _____

WORKERS' COMPENSATION DECLARATION

I hereby affirm under penalty of perjury one of the following declarations

☑ I have and will maintain a certificate of consent to self-insure for workers compensation as provided for by Section 3700 of the Labor Code for the performance of the work for which this permit is issued

☐ I have and will maintain workers compensation insurance as required by Section 3700 of the Labor Code for the performance of the work for which this permit is issued My workers compensation insurance carrier and policy number are

Carrier PACIFIC INS CO

Policy No PWC 501-4251

(This section need not be completed if the permit is for one hundred dollars ($100) or less)

☐ I certify that in the performance of the work for which this permit is issued I shall not employ any person in any manner so as to become subject to the workers compensation laws of California and agree that if I should become subject to the workers compensation provisions of Section 3700 of the Labor Code I shall forthwith comply with those provisions

1-13-98 Date _____ Signature of Applicant _____

WARNING FAILURE TO SECURE WORKERS COMPENSATION COVERAGE IS UNLAWFUL, AND SHALL SUBJECT AN EMPLOYER TO CRIMINAL PENALTIES AND CIVIL FINES UP TO ONE HUNDRED THOUSANDS DOLLARS ($100,000), IN ADDITION TO THE COST OF COMPENSATION, DAMAGES AS PROVIDED FOR IN SECTION 3706 OF THE LABOR CODE, INTEREST, AND ATTORNEY'S FEES

CONSTRUCTION LENDING AGENCY

I hereby affirm under penalty of perjury that there is a construction lending agency for the performance of the work for which this permit is issued (Sec 3097 Civ C)

Lender's Name _____

Lender's Address _____

I certify that I have read this application and state that the above information is correct I agree to comply with all city and county ordinances and state laws relating to building construction and hereby authorize representatives of this City to enter upon the above-mentioned property for inspection purposes

1-13-98 Date _____ Signature of Applicant _____

City of NORWALK

APPLICATION FOR BUILDING PERMIT

DEPT OF BUILDING AND SAFETY 12700 NORWALK BLVD., NORWALK, CA 90650 (562) 929-5733

FOR APPLICANT TO FILL IN

BUILDING ADDRESS 13555 Excelsior

USE OF EXISTING BLDG Auto Repair

SIZE OF LOT _____ NO OF BLDGS NOW ON LOT _____

TRACT _____ BLOCK _____ LOT NO _____

ASSESSOR MAP BOOK _____ PAGE _____ PARCEL _____

OWNER Norm Reves Hda TEL NO 562-902-3884

ADDRESS 13555 Excelsior

CITY Nor Walk ZIP 9650

ARCHITECT OR ENGINEER Gene Porter TEL NO 916-362-4368

ADDRESS 8752 New Dawn Dr

CONTRACTOR Mobby Cast TEL NO 916-687-2657

ADDRESS 10587 Manor Dr LIC NO 589454

CITYCLASS B

APPLICANT (PRINT) Allan Gould TEL NO 714-584-9464

SQ FT SIZE _____ NO OF STORIES _____ NO OF FAMILIES _____

DESCRIPTION OF WORK Smog Dyno Installation

NEW ☐ ADD ☐ ALTER ☒ REPAIR ☐ DEMOL ☐ URM ☐

WILL THE APPLICANT OR FUTURE BUILDING OCCUPANT HANDLE A HAZARDOUS MATERIAL OR A MIXTURE CONTAINING A HAZARDOUS MATERIAL EQUAL TO OR GREATER THAN THE AMOUNTS SPECIFIED ON THE HAZARDOUS MATERIALS INFORMATION GUIDE?

YES ☐ NO ☐

WILL THE INTENDED USE OF THE BUILDING BY THE APPLICANT OR FUTURE BUILDING OCCUPANT REQUIRE A PERMIT FOR CONSTRUCTION OR MODIFICATION FROM THE SOUTH COAST AIR QUALITY MANAGEMENT DISTRICT (SCAQMD) SEE PERMITTING CHECKLIST FOR GUIDELINES

YES ☐ NO ☐

I HAVE READ THE HAZARDOUS MATERIALS INFORMATION BUIDE AND THE SCAQMD PERMITTING CHECKLIST I UNDERSTAND MY REQUIREMENTS UNDER THE LOS ANGELES COUNTY CODE TITLE 2 CHAPTER 2.20 SECTION 2.20 100 THROUGH 2 20 140 CONCERNING HAZARDOUS MATERIALS REPORTING AND FOR OBTAINING A PERMIT FROM THE SCAQMD

OWNER OR AGENT _____

BUILDING ADDRESS 13555 Excelsior

MAP NO _____ SEWER MAP _____ BOOK _____ PAGE _____

SPECIAL CONDITIONS _____

USE ZONE	GROUP	TYPE CONST	FIRE ZONE	PROCESSED BY
C	H	VN	III	SO

STATISTICAL CLASSIFICATION _____ CLASS NO _____ DWELL UNITS _____ OPT _____ CONDO _____

FEE 64.18	PERMIT FEE 75.50
	ISSUANCE FEE 20.50
SMPI FEE .50	TOTAL FEE 99.00
R/R FEE 3.00	
VALUATION $ 2500.00	FINAL DATE 7-29-98
$	FINAL BY CA

VALIDATION

01-13-98 #1

BUILD 64.18
TOTAL 64.18
CHECK 64.18
CHANGE 0.00
ITEM 3.00
ITEM 1 100.00
CHECK 5871 99.00TM
CHECK 1.00
CHANGE 0.00
ITEM 2 96.00

01-13-98 #1

RR3CL 5879 3.00 15:59TM
TOTAL 99.00
CHECK 99.00
CHANGE 0.00
ITEM 2

01-13-98 #1

3CL 5880 15:59TM

INSPECTOR COPY

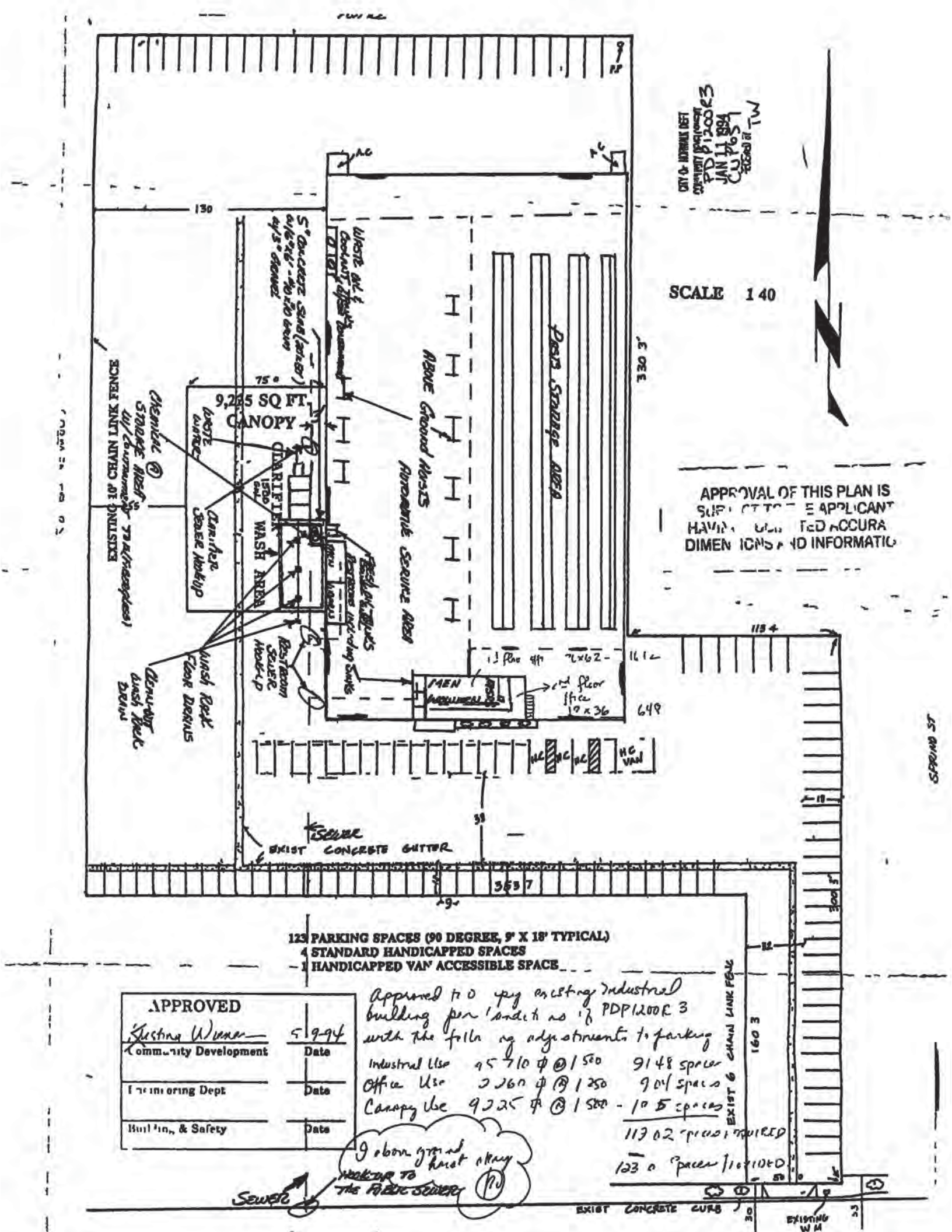

SCALE 1 40
APPROVAL OF THIS PLAN IS SUBJECT TO THE APPLICANT HAVING CORRECTED ACCURATE DIMENSIONS AND INFORMATION
9,225 SQ FT. CANOPY
CLARIFIER WASH AREA
ABOVE GROUND HOISTS
AUTOMOTIVE SERVICE AREA
PASTS STORAGE AREA
EXISTING 10' CHAIN LINK FENCE
CHEMICAL STORAGE AREA W/ CONTAINMENT TOP (FIBERGLASS)
WASTE WATER
CLARIFIER SEWER HOOKUP
WASH RACK FLOOR DRAINS
CLEAN-OUT WASH RACK DRAIN
RESTROOM SEWER HOOKUP
MEN
2nd floor office 10 x 36
HC VAN
SEWER
EXIST CONCRETE GUTTER
EXIST 6 CHAIN LINK FENCE
EXIST CONCRETE CURB
EXISTING W M
SPRING ST
130
330 3'
115 4
648
353 7
160 3
123 PARKING SPACES (90 DEGREE, 9' X 18' TYPICAL)
4 STANDARD HANDICAPPED SPACES
1 HANDICAPPED VAN ACCESSIBLE SPACE
APPROVED
Kristina Wiener 5-9-94
Community Development Date
Engineering Dept Date
Building & Safety Date
Approved to occupy existing industrial building per conditions of PDP1200R3 with the following adjustments to parking
Industrial Use 95710 ⌀ @ 1500 9148 spaces
Office Use 2260 ⌀ @ 1250 904 spaces
Canopy Use 9225 ⌀ @ 1500 - 105 spaces
11702 spaces required
123 0 spaces provided
I above ground hoist okay
HOOKUP TO THE PUBLIC SEWER
SEWER

APPLICATION FOR BUILDING PERMIT

CITY OF NORWALK — DEPT. OF BUILDING & SAFETY
12700 Norwalk Blvd , Norwalk, CA 90651-1030
(310) 929-2677 Ext. 254

1

INSPECTOR COPY

WORKERS' COMPENSATION DECLARATION

I hereby affirm that I have a certificate of consent to self insure or a certificate of Workers Compensation Insurance or a certified copy thereof (Sec 3800 Lab C)

Policy No 229-6974 Company State Fund

☑ Certified copy is hereby furnished

☐ Certified copy is filed with City building inspection department

Date 5-5-94 Applicant [signature]

CERTIFICATE OF EXEMPTION FROM WORKERS COMPENSATION INSURANCE

(This section need not be completed if the permit is for one hundred dollars ($100) or less)

I certify that in the performance of the work for which this permit is issued I shall not employ any person in any manner so as to become subject to the Workers Compensation Laws

Date _____ Applicant _____

NOTICE TO APPLICANT If after making this Certificate of Exemption you should become subject to the Workers Compensation provisions of the Labor Code you must forth with comply with such provisions or this permit shall be deemed revoked

LICENSED CONTRACTORS DECLARATION

I hereby affirm that I am licensed under provisions of Chapter 9 (commencing with Section 7000) of Division 3 of the Business and Professions Code and my license is in full force and effect

License Number 554219 Lic Class B

Contractor [signature] Date 5-9-94

☐ I am exempt under Sec _____

B &P C for this reason _____

_____ Date _____

Signature _____

OWNER BUILDER DECLARATION

I hereby affirm that I am exempt from the Contractor s License Law for the following reason (Section 7031 5 Business and Professions Code)

☐ I as owner of the property or my employees with wages as their sole compensation will do the work and the structure is not intended or offered for sale (Section 7044 Business and Professions Code)

☐ I as owner of the property am exclusively contracting with licensed contractors to construct the project (Section 7044 Business and Professions Code)

CONSTRUCTION LENDING AGENCY

I hereby affirm that there is a construction lending agency for the performance of the work for which this permit is issued (Sec 3097 Civ C)

Lender s Name _____

Lender s Address _____

I certify that I have read this application and state that the above information is correct I agree to comply with all City ordinances and state laws relating to building construction and hereby authorize representatives of this City to enter upon the above mentioned property for inspection purposes

[signature] 5-8-94

Signature of Applicant or Agent — Date

FOR APPLICANT TO FILL IN

BUILDING ADDRESS 13555 Excelsior
CITY Norwalk ZIP 90651
SIZE OF LOT — NO OF BLDGS NOW ON LOT
TRACT — BLOCK — LOT NO
OWNER Sidney Rey TEL NO 310 821-2776
ADDRESS 487 Washington St
CITY Marina del Rey ZIP 90292
ARCHITECT OR ENGINEER — TEL NO
ADDRESS
CONTRACTOR Jim Walters TEL NO 714 697-1224
ADDRESS 4681 Toronto Way LIC NO 554219
CITY Yorba Linda LIC CLASS B

SQ FT SIZE	NO OF STORIES 2	NO OF FAMILIES	CHECK - ONE

DESCRIPTION OF WORK bring stairway and guardrails up to code for second story office area

NEW ☐ ADD ☐ ALTER ☐ REPAIR ☐ DEMOL ☐

WILL THE APPLICANT OR FUTURE BUILDING OCCUPANT HANDLE A HAZARDOUS MATERIAL OR A MIXTURE CONTAINING A HAZARDOUS MATERIAL EQUAL TO OR GREATER THAN THE AMOUNTS SPECIFIED ON THE HAZARDOUS MATERIALS INFORMATION GUIDE?
YES ☐ NO ☑

WILL THE INTENDED USE OF THE BUILDING BY THE APPLICANT OR FUTURE BUILDING OCCUPANT REQUIRE A PERMIT FOR CONSTRUCTION OR MODIFICATION FROM THE SOUTH COAST AIR QUALITY MANAGEMENT DISTRICT (SCAQMD) SEE PERMITTING CHECKLIST FOR GUIDELINES
YES ☐ NO ☑

I HAVE READ THE HAZARDOUS MATERIALS INFORMATION GUIDE AND THE SCAQMD PERMITTING CHECKLIST I UNDERSTAND MY REQUIREMENTS UNDER THE LOS ANGELES COUNTY CODE TITLE 2 CHAPTER 2 20 SECTIONS 2 20 100 THROUGH 2 20 140 CONCERNING HAZARDOUS MATERIALS REPORTING AND FOR OBTAINING A PERMIT FROM THE SCAQMD

OWNER OR AGENT [signature]

P C Fee $	Permit Fee 30 20 00
	Issuance Fee 10 80
Investigation Fee 5 MP - 80	Total Fee 31 00

SEE REVERSE FOR EXPLANATORY LANGUAGE

BUILDING ADDRESS 13555 Excelsior

NEAREST CROSS ST
ASSESSOR MAP BOOK — PAGE — PARCEL
USE ZONE — MAP NO — SPECIAL CONDITIONS

GROUP	TYPE CONST	FIRE ZONE	PROCESSED BY
B2	V		[signature]

STATISTICAL CLASSIFICATION — CLASS NO _____ DWELL UNITS _____ — APT — CONDO

SEWER MAP BK PG

VALUATION $

$

FINAL DATE 9/28/94

FINAL By [signature]

VALIDATION

1 BUILD 31.00
TOTAL 31.00
CHECK 31.00
CHANGE 0.00
ITEM 1
5-09-94 #1 3CL 6785 07:53TM

WORKERS COMPENSATION DECLARATION

I hereby affirm that I have a certificate of consent to self insure, or a certificate of Workers' Compensation Insurance, or a certified copy thereof (Sec 3800, Lab C)

Policy No 229-6974 Company State fund

☒ Certified copy is hereby furnished

☐ Certified copy is filed with City building inspection department

Date 5-9-94 Applicant [signature]

CERTIFICATE OF EXEMPTION FROM WORKERS' COMPENSATION INSURANCE

(This section need not be completed if the work involved by the permit is for one hundred dollars ($100) or less)

I certify that in the performance of the work for which this permit is issued I shall not employ any person in any manner so as to become subject to the Workers Compensation Laws

Date _____ Applicant _____

NOTICE TO APPLICANT If after making this Certificate of Exemption, you should become subject to the Workers' Compensation provisions of the Labor Code, you must forthwith comply with such provisions or this permit shall be deemed revoked

LICENSED CONTRACTORS DECLARATION

I hereby affirm that I am licensed under provisions of Chapter 9 (commencing with Section 7000) of Division 3 of the Business and Professions Code and my license is in full force and effect

License Number 554219 Lic Class B

Contractor [signature] Date 5-9-94

☐ I am exempt under Sec _____

B &P C for this reason _____

_____ Date _____

Signature _____

☐ Exemption for Reg Maint Elect

SINGLE FAMILY HOME OWNER-BUILDER DECLARATION

I hereby affirm that I am exempt from the Contractor's License Law for the following reason (Section 7031 5, Business and Professions Code)

☐ I, as owner of the property, will do the work and the structure is not intended or offered for sale (Section 7044, Business and Professions Code)

CONSTRUCTION LENDING AGENCY

I hereby affirm that there is a construction lending agency for the performance of the work for which this permit is issued (Sec 3097 Civ C)

Lender's Name _____

Lender s Address _____

I certify that I have read this application and state that the above information is correct I agree to comply with all City ordinances and state laws relating to building construction and hereby authorize representatives of this City to enter upon the above-mentioned property for inspection purposes

[signature] 5-9-94

Signature of Permittee Date

City of NORWALK

APPLICATION FOR ELECTRICAL PERMIT

CITY OF NORWALK DEPT. OF BUILDING & SAFETY 1

FOR APPLICANT TO FILL IN	EACH	NO	FEE
New Residential Bldgs & Pools	$	—	$
1 & 2-Family, Sq Ft		—	
Multi-family Sq Ft			
Residential Swimming Pools			
Outlets Rec 4 Light 1 Sw	7.5	5	37.5
Total No 5 First 20 Additional	-		-
Lighting Fixtures First 20 Additional			7.5
Total No 1			
Fixed Appliances Not Over 1 HP			
Range ___ Heater ___ D W ___			
Oven ___ Dryer ___ W M ___			
Top ___ FAU ___ W H ___			
Hood ___ Fan ___ Other ___			
Disp ___ Room Air Cond ___			
Power Apparatus & Large Appliances			
Size & Type HP KW, KVA, or KVAR			
___ Up to 1 Incl			
9 Over 1 to 10 Incl	7.00	9	63.00
___ Over 10 to 50 Incl			
___ Over 50 to 100 Inc			
___ Over 100			
Services Swbd , MCC & Panelboards			
0 - 200 Amp Under 600 V			
201 - 1000 Amp Under 600 V			
Over 1000 Amp or Over 600 V			
Temp Power Pole & Appurtenances			
Sign with One Branch Circuit			
Additional Sign Branch Circuits			
Misc Conduits & Conductors			
Other (See Complete Fee Schedule)			
PERMIT FEE (Sub-Total)			67.50
PLAN CHECKING FEE			
PERMIT ISSUING FEE			10.50
TOTAL FEE			$78.00

JOB ADDRESS 13555 Excelsior

NEAREST CROSS ST

OWNER OR FIRM NAME Sydney Dev

MAIL ADDRESS 487 Washington st.

CITY Marina del Rey Tel No 310 821-2776

PLAN CHECK APPLICANT

ADDRESS

CITY Tel No

PERMIT APPLICATION Jim Walters

ADDRESS 468 Florida Way

CITY Yorba Linda Tel No 714 993-1274

LICENSE OR REG NUMBER 554219 Class B

PROCESSED BY

FINAL DATE

FINAL BY

VALIDATION

05-[illegible]-94 #1

2 ELEC	78.00
TOTAL	78.00
CHECK	78.00
CHANGE	0.00
ITEM	1
3CL	6786 07:53TM

INSPECTOR COPY

SEE REVERSE FOR EXPLANATORY LANGUAGE

APPLICATION FOR PLUMBING PERMIT

City of NORWALK

CITY OF NORWALK — DEPT. OF BUILDING & SAFETY 1

INSPECTOR COPY

FOR APPLICANT TO FILL IN (PRINT OR TYPE)			
NUMBER	FIXTURE OR ITEM	@	FEE
9	WATER CLOSET	6	54 00
	BATH TUB		
	SHOWER		
	LAVATORY		
9	SINK		54 00
	DISHWASHER		
	CLOTHES WASHER		
	SWIMMING POOL RECEPTOR		
	LAWN SPRINKLER SYSTEM		
	WATER HEATER		
	GAS SYSTEM OUTLETS		
	OUTLETS OVER 5 PER SYSTEM		
Plan check fee			10800
PLUMBING PERMIT ISSUING FEE $			1050
	TOTAL FEE		11850

Plan check applicant

Name

Address

City Tel No

BUILDING ADDRESS 13555 Excelsior

NEAREST CROSS ST

OWNER Sydney Dev.

MAIL ADDRESS 582 Washington

CITY Marina del Rey TEL NO 310 821-2776

CONTRACTOR Jim Walters

ADDRESS 16811 Toridge Way

CITY Yorba Linda TEL NO 714 993-1274

STATE LICENSE NO 554219 LIC CLASS B

PROCESSED BY

FINAL DATE 9/26/94

FINAL BY

VALIDATION

5 PLMB 118.50
TOTAL 118.50
CHECK 118.50
CHANGE 0.00
ITEM 1
05-09-94 #1 3CL 6788 07:55TM

~~5 PLMB 118.50~~
~~25 COPY 118.00~~
~~5 PLMB 118.50~~
~~TOTAL 355.00~~
VOID
CHECK 118.50
CHECK 236.50
CHANGE 0.00
ITEM 3
05-09-94 #1 3CL 6787 07:53TM

SEE REVERSE FOR EXPLANATORY LANGUAGE

WORKERS' COMPENSATION DECLARATION

I hereby affirm that I have a certificate of consent to self insure or a certificate of Workers' Compensation Insurance, or a certified copy thereof (Sec 3800, Lab C)

Policy No 729-6974 Company State fund

☒ Certified copy is hereby furnished

☐ Certified copy is filed with City building inspection department

Date 5-9-94 Applicant Jim Walters

CERTIFICATE OF EXEMPTION FROM WORKERS' COMPENSATION INSURANCE

(This section need not be completed if the work involved by the permit is for one hundred dollars ($100) or less)

I certify that in the performance of the work for which this permit is issued, I shall not employ any person in any manner so as to become subject to the Workers' Compensation Laws

Date _____ Applicant _____

NOTICE TO APPLICANT If after making this Certificate of Exemption you should become subject to the Workers' Compensation provisions of the Labor Code, you must forthwith comply with such provisions or this permit shall be deemed revoked

LICENSED CONTRACTORS DECLARATION

I hereby affirm that I am licensed under provisions of Chapter 9 (commencing with Section 7000) of Division 3 of the Business and Professions Code, and my license is in full force and effect

License Number 554219 Lic Class B

Contractor Jim Walters Date 5-9-94

☐ I am exempt under Sec _____

B &P C for this reason _____

_____ Date _____

Signature _____

SINGLE FAMILY HOME OWNER-BUILDER DECLARATION

I hereby affirm that I am exempt from the Contractor's License Law for the following reason (Section 7031 5, Business and Professions Code)

☐ I, as owner of the property, will do the work and the structure is not intended or offered for sale (Section 7044, Business and Professions Code)

CONSTRUCTION LENDING AGENCY

I hereby affirm that there is a construction lending agency for the performance of the work for which this permit is issued (Sec 3097, Civ C)

Lender s Name _____

Lender's Address _____

I certify that I have read this application and state that the above information is correct I agree to comply with all City ordinances and state laws relating to building construction and hereby authorize representatives of this City to enter upon the above-mentioned property for inspection purposes

Jim Walters 5-9-94

Signature of Permittee Date

6600

APPLICATION FOR BUILDING PERMIT

CITY OF NORWALK — **DEPT OF BUILDING & SAFETY**

12700 Norwalk Blvd , Norwalk, CA 90651-1030

(310) 929-2677 Ext. 254

1

INSPECTOR COPY

WORKERS COMPENSATION DECLARATION

I hereby affirm that I have a certificate of consent to self insure or a certificate of Workers Compensation Insurance or a certified copy thereof (Sec 3800 Lab C)

Policy No 1268257 Company State Fund

☐ Certified copy is hereby furnished

☐ Certified copy is filed with City building inspection department

X Date 8/16/93 Applicant [signature]

CERTIFICATE OF EXEMPTION FROM WORKERS COMPENSATION INSURANCE

(This section need not be completed if the permit is for one hundred dollars ($100) or less)

I certify that in the performance of the work for which this permit is issued I shall not employ any person in any manner so as to become subject to the Workers Compensation Laws

Date _____ Applicant _____

NOTICE TO APPLICANT If after making this Certificate of Exemption you should become subject to the Workers Compensation provisions of the Labor Code you must forth with comply with such provisions or this permit shall be deemed revoked

LICENSED CONTRACTORS DECLARATION

I hereby affirm that I am licensed under provisions of Chapter 9 (commencing with Section 7000) of Division 3 of the Business and Professions Code and my license is in full force and effect

License Number _____ Lic Class _____

Contractor _____ Date _____

☐ I am exempt under Sec _____

B &P C for this reason _____

_____ Date _____

Signature _____

OWNER BUILDER DECLARATION

I hereby affirm that I am exempt from the Contractor s License Law for the following reason (Section 7031 5 Business and Professions Code)

☐ I as owner of the property or my employees with wages as their sole compensation will do the work and the structure is not intended or offered for sale (Section 7044 Business and Professions Code)

☐ I as owner of the property am exclusively contracting with licensed contractors to construct the project (Sec tion 7044 Business and Professions Code)

CONSTRUCTION LENDING AGENCY

I hereby affirm that there is a construction lending agency for the performance of the work for which this permit is issued (Sec 3097 Civ C)

Lender s Name _____

Lender s Address _____

I certify that I have read this application and state that the above information is correct I agree to comply with all City ordinances and state laws relating to building construction and hereby authorize representatives of this City to enter upon the above mentioned property for inspection purposes

X [signature] 8/16/93

Signature of Applicant or Agent — Date

FOR APPLICANT TO FILL IN

BUILDING ADDRESS 13555 EXCELSIOR DR

CITY NORWALK ZIP 90650

SIZE OF LOT — NO OF BLDGS NOW ON LOT 1

TRACT — BLOCK — LOT NO

OWNER SYDNEY DEU TEL NO 921-2776

ADDRESS 487 WASHINGTON BLVD

CITY MARINA DEREY ZIP 90296

ARCHITECT OR ENGINEER — TEL NO

ADDRESS

CONTRACTOR — TEL NO

ADDRESS — LIC NO

CITY — LIC CLASS

SQ FT SIZE	NO OF STORIES	NO OF FAMILIES	CHECK ONE
			NEW ☐
			ADD ☐
			ALTER ☐
			REPAIR ☐
			DEMOL ☒

DESCRIPTION OF WORK

PULL UNDERGROUND FUEL TANKS

WILL THE APPLICANT OR FUTURE BUILDING OCCUPANT HANDLE A HAZARDOUS MATERIAL OR A MIXTURE CONTAINING A HAZARDOUS MATERIAL EQUAL TO OR GREATER THAN THE AMOUNTS SPECIFIED ON THE HAZARDOUS MATERIALS INFORMATION GUIDE?

YES ☐ NO ☐

WILL THE INTENDED USE OF THE BUILDING BY THE APPLICANT OR FUTURE BUILDING OCCUPANT REQUIRE A PERMIT FOR CONSTRUCTION OR MODIFICATION FROM THE SOUTH COAST AIR QUALITY MANAGEMENT DISTRICT (SCAQMD) SEE PERMITTING CHECKLIST FOR GUIDELINES

YES ☐ NO ☐

I HAVE READ THE HAZARDOUS MATERIALS INFORMATION GUIDE AND THE SCAQMD PERMITTING CHECKLIST I UNDERSTAND MY REQUIREMENTS UNDER THE LOS ANGELES COUNTY CODE TITLE 2 CHAPTER 2 20 SECTIONS 2 20 100 THROUGH 2 20 140 CONCERNING HAZARDOUS MATERIAL SPECIFIED AND FOR OBTAINING A PERMIT FROM THE SCAQMD

[signature]

OWNER OR AGENT

P C Fee $		Permit Fee	55.50
		Issuance Fee	10.50
Investigation Fee	SMIP. 50	Total Fee	66.50

SEE REVERSE FOR EXPLANATORY LANGUAGE

BUILDING ADDRESS	13555 EXCELSIOR
NEAREST CROSS ST	CARMELITA
ASSESSOR MAP BOOK	PAGE — PARCEL
USE ZONE	MAP NO — SPECIAL CONDITIONS
GROUP — TYPE CONST — FIRE ZONE	PROCESSED BY [signature]
STATISTICAL CLASSIFICATION	APT — CONDO
CLASS NO _____ DWELL UNITS _____	
SEWER MAP BK PG	
VALUATION $	
$	
FINAL DATE 9/17/93	
FINAL By [signature]	

BL 46922 VALIDATION

1 BUILD 66.50
TOTAL 66.50
CHECK 66.00
CATEND 0.50
CHANGE 0.00
ITEM 1
08-18-93 #1 3CL 2876 09:54TH

CASH & CHECK

APPLICATION FOR BUILDING PERMIT

COUNTY OF LOS ANGELES **BUILDING AND SAFETY**

WORKERS COMPENSATION DECLARATION

I hereby affirm that I have a certificate of consent to self insure or a certificate of Workers Compenstion Insurance or a certified copy thereof (Sec 3800 Lab C)

Policy No _____ Company _____

☐ Certified copy is hereby furnished

☐ Certified copy is filed with the county building inspection department

Date _____ Applicant _____

CERTIFICATE OF EXEMPTION FROM WORKERS COMPENSATION INSURANCE

(This section need not be completed if the permit is for one hundred dollars ($100) or less)

I certify that in the performance of the work for which this permit is issued I shall not employ any person in any manner so as to become subject to the Workers Compensation Laws

Date 1-26-82 Applicant Jack Mendrin

NOTICE TO APPLICANT If after making this Certificate of Exemption you should become subject to the Workers Compensation provisions of the Labor Code you must forth with comply with such provisions or this permit shall be deemed revoked

LICENSED CONTRACTORS DECLARATION

I hereby affirm that I am licensed under provisions of Chapter 9 (commencing with Section 7000) of Division 3 of the Business and Professions Code and my license is in full force and effect

License Number _____ Lic Class _____

Contractor _____ Date _____

☐ I am exempt from the licensing requirements as I am a licensed architect or a registered professional engineer acting in my professional capacity (Section 7051 Business and Professions Code)

Lic or Reg No _____ Date _____

OWNER BUILDER DECLARATION

I hereby affirm that I am exempt from the Contractor s License Law for the following reason (Section 7031 5 Business and Professions Code)

☐ I as owner of the property or my employees with wages as their sole compensation will do the work and the structure is not intended or offered for sale (Section 7044 Business and Professions Code)

☐ I as owner of the property am exclusively contracting with licensed contractors to construct the project (Section 7044 Business and Professions Code)

CONSTRUCTION LENDING AGENCY

I hereby affirm that there is a construction lending agency for the performance of the work for which this permit is issued (Sec 3097 Civ C)

Lender s Name _____

Lender s Address _____

I certify that I have read this application and state that the above information is correct I agree to comply with all County ordinances and State laws relating to building construction and hereby authorize representatives of this County to enter upon the above mentioned property for inspection purposes

Jack Mendrin 1-26-82

Signature of Applicant or Agent Date

76 A638A CE803A (REV 1/80)

FOR APPLICANT TO FILL IN

BUILDING ADDRESS 13555 Excelsior

CITY Norwalk ZIP

SIZE OF LOT NO OF BLDGS NOW ON LOT

TRACT BLOCK LOT NO

OWNER TEL NO

ADDRESS

CITY ZIP

ARCHITECT OR ENGINEER TEL NO

ADDRESS owner

CONTRACTOR Mid-Cal Excavating 207 TEL NO 673-2228

ADDRESS 6101 N Motel Dr LIC NO

CITY Fresno LIC CLASS

SQ FT SIZE | NO OF STORIES | NO OF FAMILIES | CHECK ONE

DESCRIPTION OF WORK Tank Removal

NEW ☐ ADD ☐ ALTER ☐ REPAIR ☐ DEMOL ☒

USE OF EXISTING BLDG

APPLICANT (PRINT) Jack Mendrin TEL NO Same

ADDRESS 6101 N Motel Dr

PRESENT BUILDING ADDRESS

LOCALITY

MOVING CONTRACTOR TEL NO

ADDRESS

REQUIRED SET BACK	YARD	HWY	TOTAL SETBACK FROM PROP LINE	EXIST WIDTH
FRONT P L				
SIDE P L				

P C Fee $ Permit Fee 30.00

Issuance Fee 8.50

Investigation Fee Total Fee 38.50

SEE REVERSE FOR EXPLANATORY LANGUAGE

BUILDING ADDRESS 13555 EXCELSIOR

LOCALITY NORWALK

NEAREST CROSS ST CARMENITA

ASSESSOR MAP BOOK PAGE PARCEL

USE ZONE M-2 MAP NO 3534

SPECIAL CONDITIONS

DISTRICT 4.06 GROUP TYPE CONST TANK FIRE ZONE PROCESSED BY [signature]

STATISTICAL CLASSIFICATION CLASS NO 24 DWELL UNITS APT CONDO

SEWER MAP BK PG

VALUATION $

$

FINAL DATE 2-2-82

FINAL By [signature]

VALIDATION

22835A
#000001
1003850
0003850
0126-82

76A663
CE-806G (2 80)

APPLICATION FOR ELECTRICAL PERMIT

COUNTY OF LOS ANGELES — **BUILDING AND SAFETY**

1

WORKERS' COMPENSATION DECLARATION

I hereby affirm that I have a certificate of consent to self insure or a certificate of Workers' Compensation Insurance, or a certified copy thereof (Sec 3800 Lab C)

Policy No PC 346306 Company ~~WILKINSON INS~~ GREAT AMERICAN INS. CO

☒ Certified copy is hereby furnished

☐ Certified copy is filed with the county building inspection department

Date 1-15-82 Applicant _____

CERTIFICATE OF EXEMPTION FROM WORKERS COMPENSATION INSURANCE

(This section need not be completed if the work involved by the permit is for one hundred dollars ($100) or less)

I certify that in the performance of the work for which this permit is issued I shall not employ any person in any manner so as to become subject to the Workers Compensation Laws

Date 1-14-82 Applicant MORRISON

NOTICE TO APPLICANT If after making this Certificate of Exemption you should become subject to the Workers Compensation provisions of the Labor Code you must forth with comply with such provisions or this permit shall be deemed revoked

LICENSED CONTRACTORS DECLARATION

I hereby affirm that I am licensed under provisions of Chapter 9 (commencing with Section 7000) of Division 3 of the Business and Professions Code and my license is in full force and effect

License Number 271348 Lic Class C-10

Contractor MORRISON Date 1-14-82

HOME OWNER BUILDER DECLARATION

I hereby affirm that I am exempt from the Contractor's License Law for the following reason (Section 7031 5 Business and Professions Code)

☐ I as owner of the property will do the work and the structure is not intended or offered for sale (Section 7044 Business and Professions Code)

CONSTRUCTION LENDING AGENCY

I hereby affirm that there is a construction lending agency for the performance of the work for which this permit is issued (Sec 3097 Civ C)

Lender s Name _____

Lender s Address _____

I certify that I have read this application and state that the above information is correct I agree to comply with all County ordinances and State laws regulating Electrical wiring and hereby authorize representatives of this County to enter upon the above mentioned property for inspection purposes

Black Foreman 1-14-82

Signature of Permittee — Date

FOR APPLICANT TO FILL IN	EACH	NO	FEE
New Residential Bldgs & Pools	$	—	$
1 & 2 Family, Sq Ft		—	
Multi family Sq Ft			
Residential Swimming Pools			
Outlets Rec ___ Light 2 Sw 4 First 20	.60	6	3 60
Total No 6 Additional			
Lighting Fixtures First 20	.60	2	1 20
Total No 2 Additional			
Fixed Appliances Not Over 1 HP			
Range ___ Heater ___ D W ___			
Oven ___ Dryer ___ W M ___			
Top ___ FAU ___ W H ___			
Hood ___ Fan ___ Other ___			
Disp ___ Room Air Cond ___			
Power Apparatus & Large Appliances			
Size & Type HP KW KVA or KVAR			
3 Up to 1 Incl	3.00	3	9 -
___ Over 1 to 10 Incl			
___ Over 10 to 50 Incl			
___ Over 50 to 100 Inc			
___ Over 100			
Services			
0 200 Amp Under 600 V			
201 1000 Amp Under 600 V			
Over 1000 Amp or Over 600 V			
Temp Power Pole & Appurtenances			
Sign with One Branch Circuit			
Additional Sign Branch Circuits			
Misc Conduits & Conductors			
Other (See Complete Fee Schedule)			
PERMIT FEE (Sub Total)			13 80
PLAN CHECKING FEE (One Fourth Permit Fee)			
PERMIT ISSUING FEE			8 50
TOTAL FEE			22 30

JOB ADDRESS 13555 EXCELSIOR

LOCALITY EAST OF CARMENITA

NEAREST CROSS ST CARMENITA

OWNER OR FIRM NAME PEARSON TRUCKING

MAIL ADDRESS 13555 EXCELSIOR

CITY NORWALK Tel No 921-9147

PLAN CHECK APPLICANT

ADDRESS

CITY Tel No

PERMIT APPLICANT MORRISON ELECTRIC

ADDRESS 6430 CLARA

CITY BELL GARDENS Tel No 771-2682

LICENSE OR REG NUMBER 271348 Class C-10

DISTRICT NO 4.06

PROCESSED BY RAT

FINAL DATE 2-2-82

FINAL BY

VALIDATION

BL Rec
L4007

#27348,A
#•••2
J••2230
••22305
0115-82

INSPECTOR COPY

SEE REVERSE FOR EXPLANATORY LANGUAGE

1

APPLICATION FOR BUILDING PERMIT

COUNTY OF LOS ANGELES **BUILDING AND SAFETY**

WORKERS COMPENSATION DECLARATION

I hereby affirm that I have a certificate of consent to self insure or a certificate of Workers Compenstion Insurance or a certified copy thereof (Sec 3800 Lab C)

Policy No _____ Company _____

☐ Certified copy is hereby furnished

☐ Certified copy is filed with the county building inspection department

Date _____ Applicant _____

CERTIFICATE OF EXEMPTION FROM WORKERS COMPENSATION INSURANCE

(This section need not be completed if the permit is for one hundred dollars ($100) or less)

I certify that in the performance of the work for which this permit is issued I shall not employ any person in any manner so as to become subject to the Workers Compensation Laws

Date 1-14-82 Applicant [signature]

NOTICE TO APPLICANT If after making this Certificate of Exemption you should become subject to the Workers Compensation provisions of the Labor Code you must forth with comply with such provisions or this permit shall be deemed revoked

LICENSED CONTRACTORS DECLARATION

I hereby affirm that I am licensed under provisions of Chapter 9 (commencing with Section 7000) of Division 3 of the Business and Professions Code and my license is in full force and effect

License Number _____ Lic Class _____

Contractor _____ Date _____

☐ I am exempt from the licensing requirements as I am a licensed architect or a registered professional engineer acting in my professional capacity (Section 7051 Business and Professions Code)

Lic or Reg No _____ Date _____

OWNER BUILDER DECLARATION

I hereby affirm that I am exempt from the Contractor s License Law for the following reason (Section 7031 5 Business and Professions Code)

☐ I as owner of the property or my employees with wages as their sole compensation will do the work and the structure is not intended or offered for sale (Section 7044 Business and Professions Code)

☐ I as owner of the property am exclusively contracting with licensed contractors to construct the project (Section 7044 Business and Professions Code)

CONSTRUCTION LENDING AGENCY

I hereby affirm that there is a construction lending agency for the performance of the work for which this permit is issued (Sec 3097 Civ C)

Lender s Name _____

Lender s Address _____

I certify that I have read this application and state that the above information is correct I agree to comply with all County ordinances and State laws relating to building construction and hereby authorize representatives of this County to enter upon the above mentioned property for inspection purposes

[signature] 1-14-82

Signature of Applicant or Agent Date

76 A638A CE803A (REV 1/80)

FOR APPLICANT TO FILL IN

BUILDING ADDRESS	13555 Excelser St.
CITY	Norwalk, Cal ZIP
SIZE OF LOT	NO OF BLDGS NOW ON LOT 1
TRACT	BLOCK LOT NO
OWNER	Pearson Trucking TEL NO 723-9857
ADDRESS	13555 Excelser St.
CITY	Norwalk ZIP
ARCHITECT OR ENGINEER	TEL NO
ADDRESS	
CONTRACTOR	TEL NO
ADDRESS	OWNER LIC NO
CITY	LIC CLASS
SQ FT SIZE	NO OF STORIES 1 NO OF FAMILIES — CHECK ONE
DESCRIPTION OF WORK	2 10,000 gallon Underground Tanks + Pumps
USE OF EXISTING BLDG	Storage
APPLICANT (PRINT)	TEL NO
ADDRESS	
PRESENT BUILDING ADDRESS	
LOCALITY	
MOVING CONTRACTOR	TEL NO
ADDRESS	

NEW ☑ ADD ☐ ALTER ☐ REPAIR ☐ DEMOL ☐

REQUIRED SET BACK	YARD	HWY	TOTAL SETBACK FROM PROP LINE	EXIST WIDTH
FRONT P L				
SIDE P L				

P C Fee $ 35.20	Permit Fee 44 00
	Issuance Fee 8 50
Investigation Fee	Total Fee 52 50

SEE REVERSE FOR EXPLANATORY LANGUAGE

BUILDING ADDRESS	13555 EXCELSIOR
LOCALITY	NOR
NEAREST CROSS ST	CARMENITA
ASSESSOR MAP BOOK	PAGE PARCEL
USE ZONE	M-2
MAP NO	3534
SPECIAL CONDITIONS	
DISTRICT	406
GROUP	
TYPE CONST	TANKS
FIRE ZONE	3
PROCESSED BY	[signature]
STATISTICAL CLASSIFICATION	CLASS NO 20 DWELL UNITS ____ APT CONDO
SEWER MAP	BK PG
VALUATION	$ 2500
	$
FINAL DATE	2-2-82
FINAL By	[signature]

VALIDATION

2742A
#••••23
1••3520 CH
1-14 82

2741A
~~#••••23~~
#•••••1
1••5250
•••5250 CH
0114-82

INSPECTOR COPY

OS ANGELES
ARTMENT
ION BUREAU
VED
Dwell- 19-81
N ENGINEER
spection approval
ions on plans
ance with correction
ments

Job [illegible]
Pearson Trucking + Rigging
13565 Excelser St.
Norwalk, California

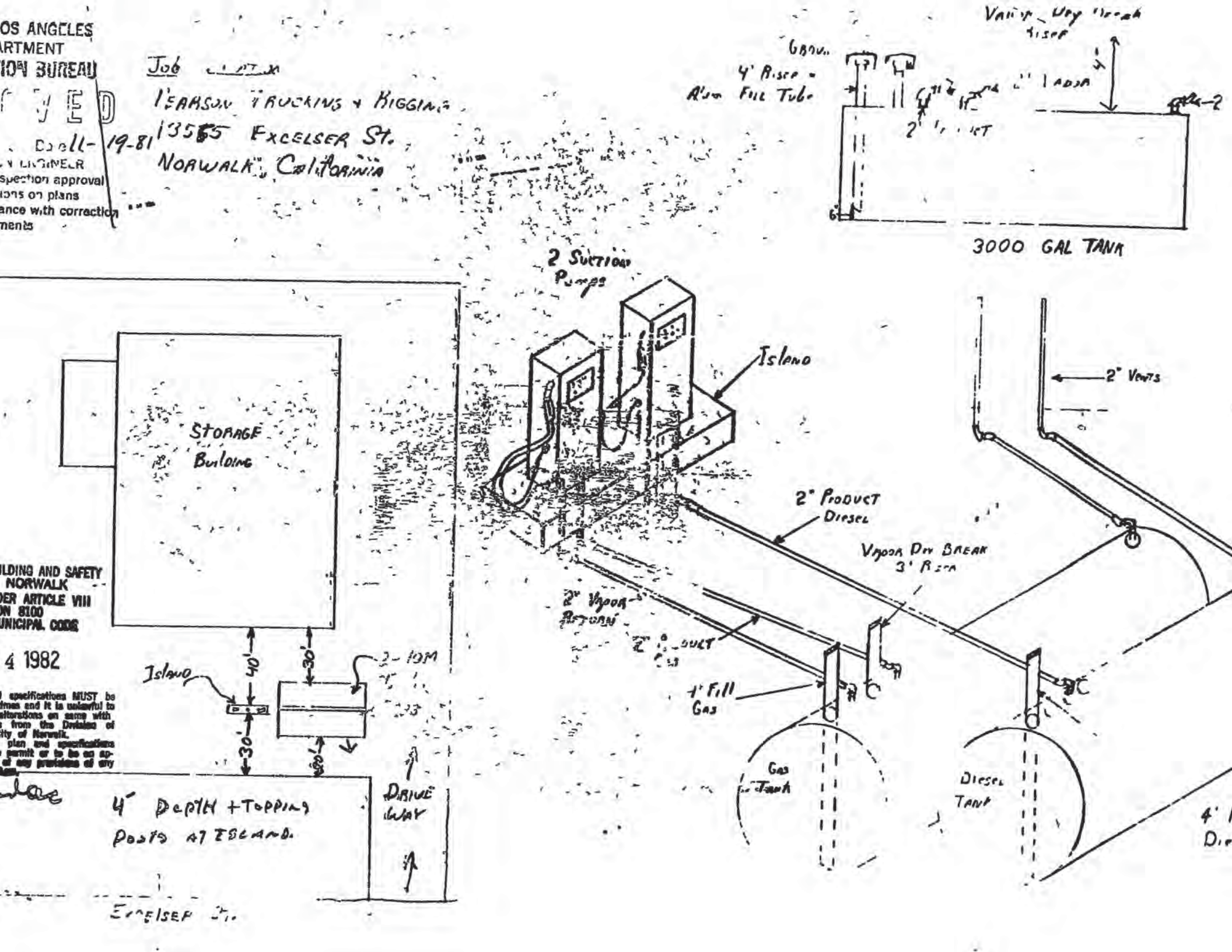

ILDING AND SAFETY
NORWALK
DER ARTICLE VIII
ON 8100
UNICIPAL CODE

4 1982

l specifications MUST be
imes and it is unlawful to
alterations on same with
from the Division of
ity of Norwalk.
plan and specifications
permit or to be an ap-
of any provisions of any

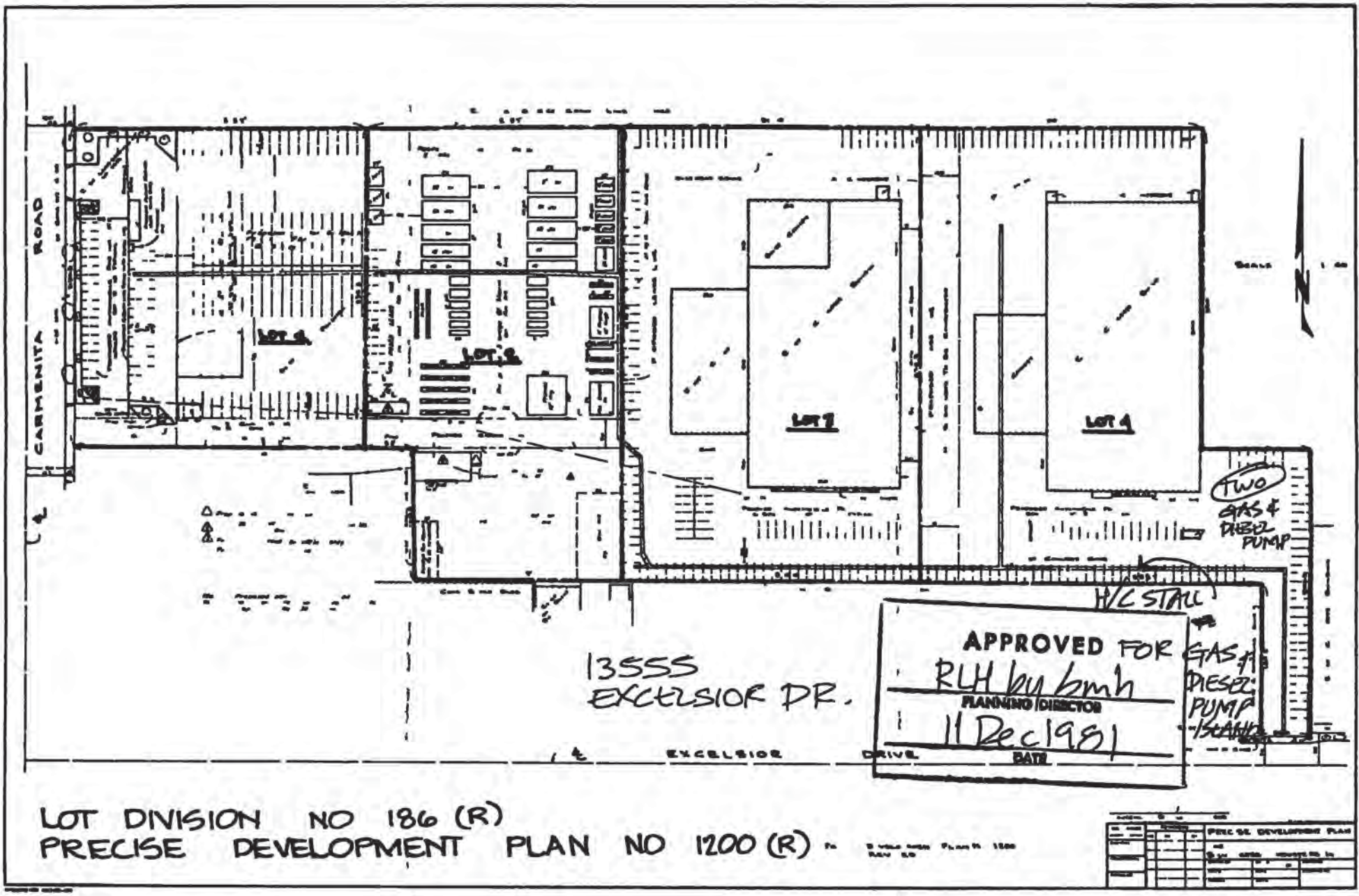

LOT DIVISION NO 186 (R)
PRECISE DEVELOPMENT PLAN NO 1200 (R)

APPLICATION FOR BUILDING PERMIT

FOR APPLICANT TO FILL IN (Print or type only)

BUILDING ADDRESS 13555 Excelsior
CITY Norwalk ZIP 90650
SIZE OF LOT , NO OF BLDGS NOW ON LOT 1
TRACT | BLOCK | LOT NO
OWNER Silvercrest Ins. TEL NO 923-4622
ADDRESS 14830 Carmenita Rd
CITY Norwalk ZIP 90650
ARCHITECT OR ENGINEER Serge Papayans TEL NO 775-2591
ADDRESS 2535 Maricopa St. Torr.
CONTRACTOR Aero Const. TEL NO. 320-1902
ADDRESS 2535 Maricopa LIC NO
CITY Torrance LIC CLASS
CONSTRUCTION LENDER NAME AND BRANCH Owner
ADDRESS Same CITY —

SQ FT SIZE	NO OF STORIES	NO OF FAMILIES	CHECK ONE
4870	1	—	

DESCRIPTION OF WORK Saw cut existing concrete wall to obtain 26'-0" x 11'-6" opening
NEW ☐ ADD ☐ ALTER ☐ REPAIR ☐ DEMOL ☐
USE OF EXISTING BLDG Mfg area
APPLICANT (PRINT) Ron Perra TEL NO 775-2591
BY (SIGNATURE) Ronald Perra
VALUATION $ 150.00

I HEREBY ACKNOWLEDGE THAT I HAVE READ THIS APPLICATION AND STATE THAT THE ABOVE IS CORRECT AND AGREE TO COMPLY WITH ALL ORDINANCES AND LAWS REGULATING BUILDING CONSTRUCTION. I CERTIFY THAT IN DOING THE WORK AUTHORIZED HEREBY I WILL NOT EMPLOY ANY PERSON IN VIOLATION OF THE LABOR CODE OF THE STATE OF CALIFORNIA IN RELATING TO WORKMEN'S COMPENSATION INSURANCE.

SIGNATURE OF PERMITTEE Ronald Perra
ADDRESS 2535 Maricopa St
CITY Torrance TEL NO 775-2591

MAKE CHECKS PAYABLE TO HARVEY T BRANDT, COUNTY ENGINEER

COUNTY OF LOS ANGELES
DEPARTMENT OF COUNTY ENGINEER
BUILDING AND SAFETY DIVISION

BUILDING ADDRESS 13555 E. Excelsior Dr.
LOCALITY Norwalk
NEAREST CROSS ST Carmenita
ASSESSOR MAP BOOK | PAGE | PARCEL

DISTRICT	GROUP	TYPE CONST	FIRE ZONE	PROCESSED BY
7.06			3	Olesen

STATISTICAL CLASSIFICATION CLASS NO 22 DWELL UNITS —
SEWER MAP BK PG
USE ZONE R-1
MAP NO
SPECIAL CONDITIONS
ROAD DEPARTMENT APPROVAL REQUIRED YES ☐ NO ☐

BLDG SETBACK FROM FRONT PROP LINE OF — (STREET)

HIGHWAY + YARD =	TOTAL SETBACK FROM FRONT PROP LINE	TYPE OF HIGHWAY	EXISTING WIDTH
+ =			

BLDG SETBACK FROM SIDE PROP LINE OF — (STREET)

HIGHWAY + YARD =	TOTAL SETBACK FROM SIDE PROP LINE	TYPE OF HIGHWAY	EXISTING WIDTH
+ =			

CORNER CUTOFF YES ☐ NO ☐
IN OPEN SPACE YES ☐ NO ☐
IN COASTAL ZONE YES ☐ NO ☐
ENVIRONMENTAL IMPACT
CATEGORICAL EXEMPTION YES ☐ NO ☐
EXEMPTION DECLARATION SIGNED — (DATE)
IMPACT REPORT PROCESSED — (DATE)

See P.C. 3035 in plan file
PLAN CHECK ONLY

FINAL DATE | BY
P C FEE $ 5.00 | PMT FEE $

INSPECTOR COPY

PLAN CHECK VALIDATION CK MO CASH
1 Co 30352 DCI 223 5.00 ▲ 2

PERMIT VALIDATION CK MO CASH

76A638A CE #803 12/72

13615 Sx Harvey T. Brandt. 13555 Sx Bldg Permit 5.00

February 21, 1973

NEW BUSINESS:

SUBJECT: PRECISE DEVELOPMENT PLAN NO. 820
LOCATION: 13555 Excelsior Drive
APPLICANT: Silvercrest Industries
REQUEST: To construct 60,000 square foot industrial building to permit expansion of mobile home manufacturing facility.

PLANNING CONSIDERATIONS:

A. Location and Zoning: (See attached Map No. 1)
The subject property consists of approximately 7 acres of land located northeasterly of Excelsior Drive and Carmenita, which is zoned M-2 (Heavy Manufacturing) with a 50' strip adjacent to Carmenita, zoned P (Automobile Parking).

B. Proposed Development: (See attached Map No. 2)
The applicant proposes construction of a 60,000 square foot, concrete tilt-wall industrial building (colors: light green with medium green trim) with 20' x 14.5' aluminum overhead doors. Approximately 5600 square feet of the building interior will be used for offices, restrooms etc., and 12,000 of the total square footage proposed, will be under a 50' x 150' canopy. A parking lot with landscaped planters is proposed adjacent to the 330' of frontage along Carmenita; this parking lot will be in addition to parking spaces located within the interior of the overall property.

C. General Plan Considerations:
1. The land use element of the General Plan proposes Heavy Manufacturing for the subject and surrounding properties.
2. Carmenita is designated as a 100' wide major highway.
3. Excelsior Drive is designated as a secondary highway.

D. Other Factors:
1. On October 22, 1969 the Commission approved Lot Division No. 96 to permit a redivision of the subject property into 2 lots; the proposed 60,000 square foot building will be on Lot No. 1 of that division.
2. On October 23, 1970, Parking Plan No. 664-Revised was approved to permit addition of a 75' x 124' canopy to a 48,000 square foot industrial building (Parcel No. 2); a total of 116 parking spaces was required to serve the 57,300 square foot building.
3. An Environmental Impact Statement has been submitted, reviewed by Staff and although found minimal in content, is adequate for evaluation of the project. In consideration of the property's location and relationship to existing and surrounding development and uses, and its compliance with proposals of the General Plan, it is felt that the proposed development will not result in any significantly detrimental impact upon the environment.

ANALYSIS:

The subject property is of adequate size and the zoning is appropriate, to permit expansion of the manufacturing facility generally as proposed and in accord with applicable provisions of the Norwalk Municipal Code. There exists, however, several relatively minor deficiencies which should be rectified prior to actual construction.

Although plans submitted show a total of 205 parking spaces, a minimum of 234 must be provided on-site; currently there exists a trailer, used for security personnel, and another for general office use (along the south property line) which is not shown on the plans and a significant number of spaces are not available because of outdoor storage of mobile homes, equipment and supplies. The site is, however, large enough to permit striping of

additional parking spaces to assure an adequate number is available on-site for customers and employees. Also, a revised layout of the parking area adjacent to Carmenita is required to eliminate traffic conflicts and provide better on-site circulation. Similar sized planter areas to those shown should remain along the street frontage, however.

RECOMMENDATION:
Staff recommends approval of Precise Development Plan No. 820, subject to the following conditions:

A. Compliance with all requirements, if any, of the City Engineer.
B. Development shall be in substantial conformance with plans and elevations submitted February 7, 1973 which shall include and/or be revised to include:
   1. Exterior building materials, including colors proposed, shall be as indicated on plans submitted.
   2. Provision for 234 parking spaces shall be included on revised site plans.
   3. The parking layout in the area adjacent to Carmenita Road shall be revised in a manner acceptable to the Planning Department and in accord with standards set forth in Norwalk Planning Commission Policy Statement No. 19--Off Street Parking.
   4. All landscaped planter areas shall be provided with a watering system and maintained in a neat and clean manner.
      a. Planters adjacent to Carmenita shall be a minimum of 5' in width and all plant materials proposed must be approved by the Planning Department.
      b. The 12' x 15' planter areas adjacent to the Excelsior Drive entry shall be installed and maintained as required by Parking Plan No. 664-Revised, approved October 23, 1970.
   5. The fencing proposed to separate the parking lot adjacent to Carmenita from the trailer storage yard shall be a minimum of 6' in height and shall be laced with plastic or similar material to screen visibility from the public street.
C. Submission of 6 copies of revised parking plans and 2 sets of final building plans and elevations (if modified), in compliance with conditions A through C for processing prior to issuance of Building permits.
D. No new signs may be placed or used on the premises without prior sign permit approval.
E. Approval of the Precise Development Plan shall be for a period of one year unless an extension has been granted prior to its expiration and should development fail to commence within such time limitations, all rights and privilieges established therein shall be considered null and void.

ACTION:
1. The Planning Commission may by motion approve, conditionally approve, deny or continue Precise Development Plan No. 820; and
2. Approve the Environmental Impact Statement, if acceptable.

February 14, 1973

TO: PLANNING COMMISSION

FROM: CITY ENGINEER

SUBJECT: PRECISE DEVELOPMENT PLAN NO. 820

ENGINEER'S REPORT NO. 73-104

Public Works reviewed the area in question and the following deficiencies in land development as they pertained to public right-of-way were noted. If the Planning Commission approves the Precise Development Plan, these deficiencies should be corrected by constructing the required improvements in accordance with the Norwalk Municipal Code, Article VIII, Chapter 4, Paragraph 4, before occupancy will be granted:

(1) Drive approaches shall be constructed at site per Standard Plan (S-13, S-20, S-21).

(2) All utilities shall be placed underground.

(3) At the applicant's expense, the City will install parkway trees. The cost of trees and installation shall be paid to the Finance Department before issuance of the Building Permit.

Street:	Carmenita
Approx. No:	5
Cost:	$250.00

(4) Drainage shall be provided to the satisfaction of the City Engineer and shall not be across sidewalks or drive approaches.

(5) Fire protection shall be provided in accordance with the Los Angeles County Fire Department.

(6) Parkways along Carmenita Road shall be landscaped full width in accordance with the Planning requirements and shall be provided with adequate irrigation facilities.

(7) All public right-of-way improvements damaged during construction shall be repaired to the satisfaction of the City Engineer.

Respectfully submitted,

Frederick A. Roos
City Engineer

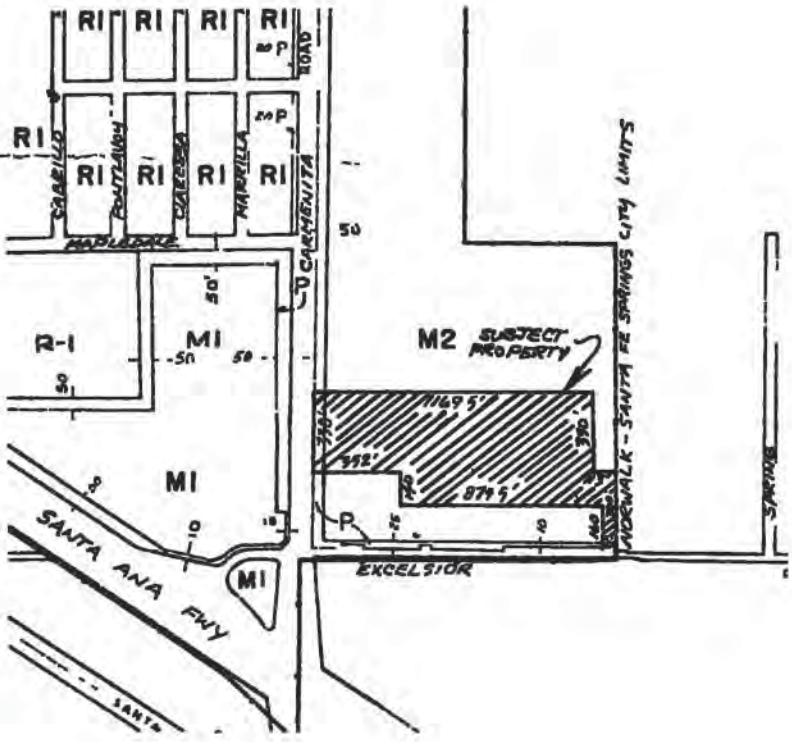

LOCATION AND ZONING

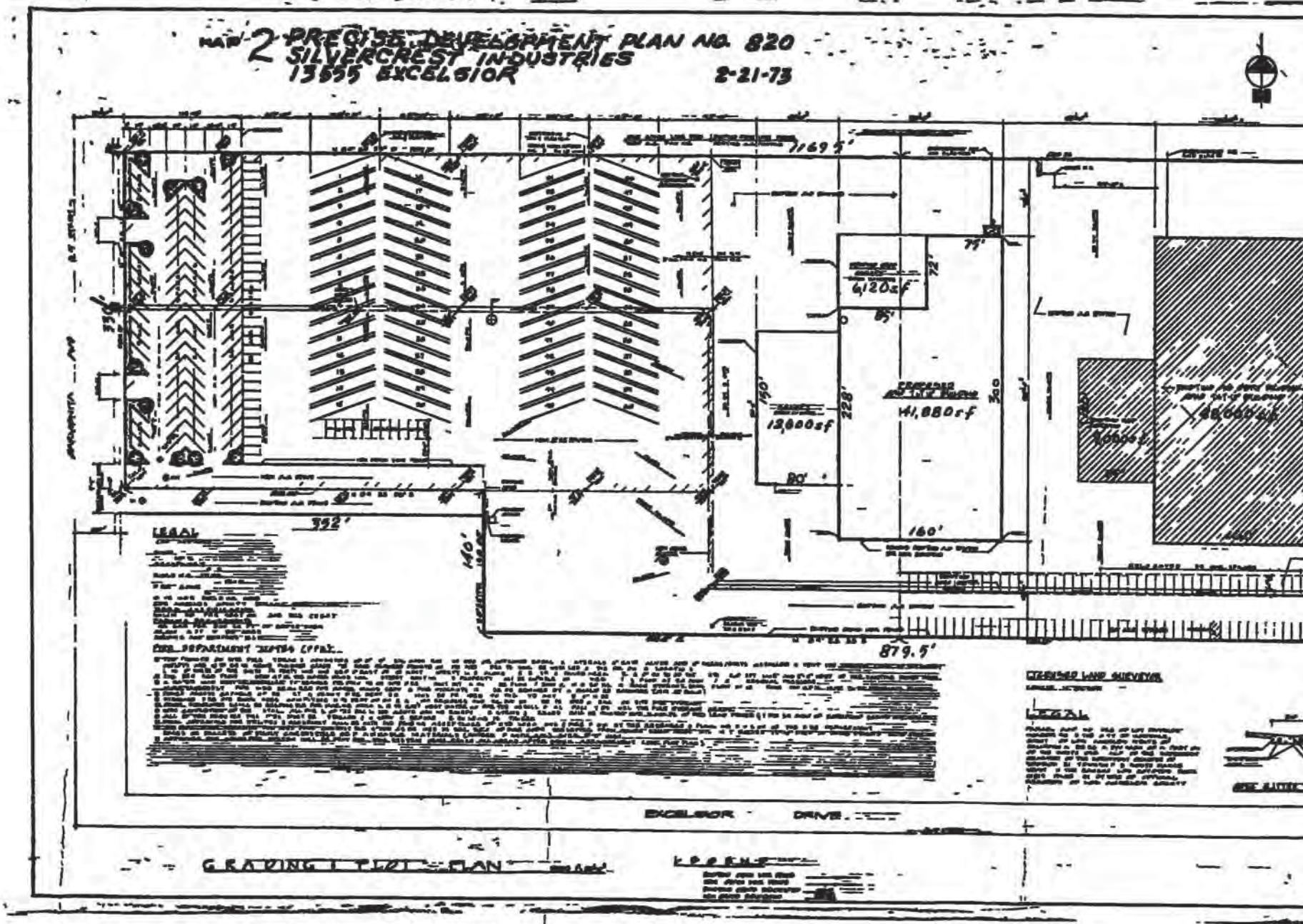
MAP 2 PRECISE DEVELOPMENT PLAN NO. 820
SILVERCREST INDUSTRIES
13555 EXCELSIOR
2-21-73
1169.5'
6,120 sf
12,000 sf
41,880 sf
228'
150'
300
160'
80'
75'
72'
85'
352'
140'
879.5'
LEGAL
EXCELSIOR DRIVE
GRADING & PLOT PLAN

PUILDING CODE, SECTION 506(d)--YARD AGREEMENT

The increase in building area permitted by Section 506 shall not be allowed unless the owner of any privately owned yard used as the basis of such increase has filed the following agreement:

I/We, the undersigned, as owner(s) of the property located at
Street Address 13555 EXCELSIOR DR, NORWALK
Legal Description _____
acknowledge that the area of _____ square feet for the proposed construction shown on Plan Check application No. 9036 is approved by reason of yard spaces (VARIES) feet in width adjoining 2 sides of the building as shown on the dimensioned plot plan (below/on reverse/attached). I/We agree to maintain this space and refrain from further construction thereon as long as such yard is required for this purpose by the Building Code.

11/25/70 Silvercrest Ind. Herman Kaye
(Date) (Company or Corporation) (Signature)

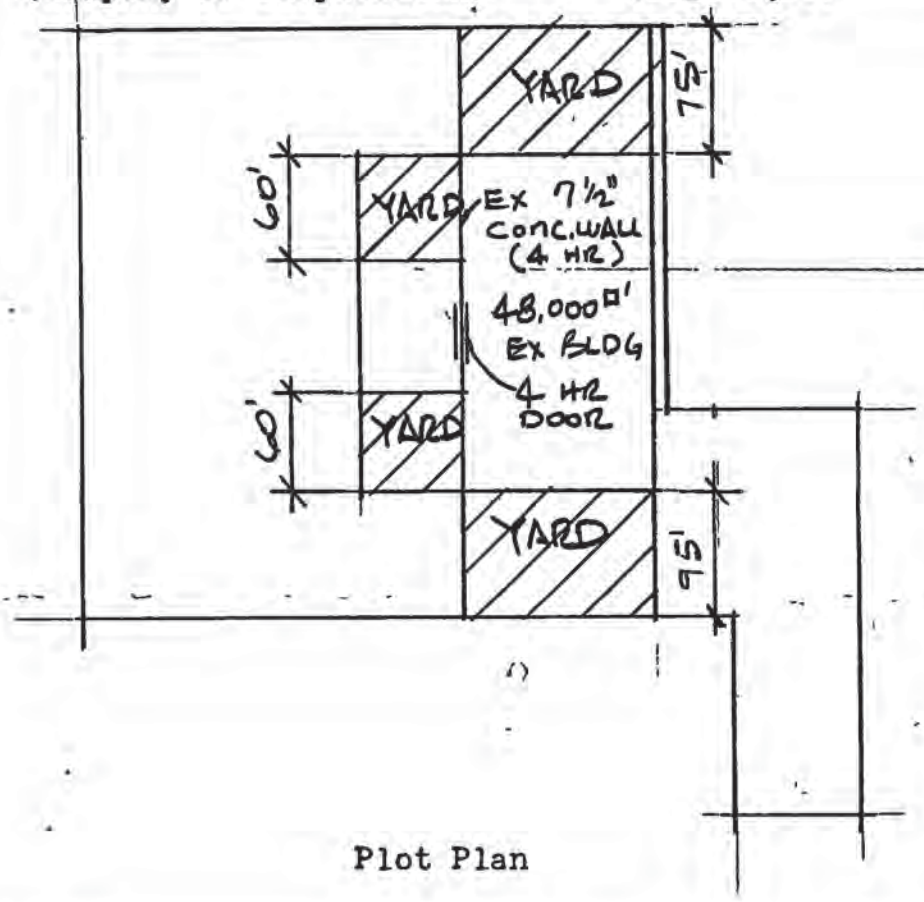

Plot Plan

(Division Use Only)

Group(s)_____

Type(s)_____

Sprinklered_____

Separation Walls_____

Area Computations

11/25/70 Hooper
Date By

PUILDING CODE, SECTION 506(d)--YARD AGREEMENT

The increase in building area permitted by Section 506 shall not be allowed unless the owner of any privately owned yard used as the basis of such increase has filed the following agreement:

I/We, the undersigned, as owner(s) of the property located at
Street Address 13555 EXCELSIOR DR., NORWALK
Legal Description
acknowledge that the area of _____ square feet for the proposed construction shown on Plan Check application No. 9036 is approved by reason of yard spaces (VARIES) feet in width adjoining 2 sides of the building as shown on the dimensioned plot plan (below/on reverse/attached). I/We agree to maintain this space and refrain from further construction thereon as long as such yard is required for this purpose by the Building Code.

11/24/70 (Date) Schwarzer Industries (Company or Corporation) Herman Kaye (Signature)

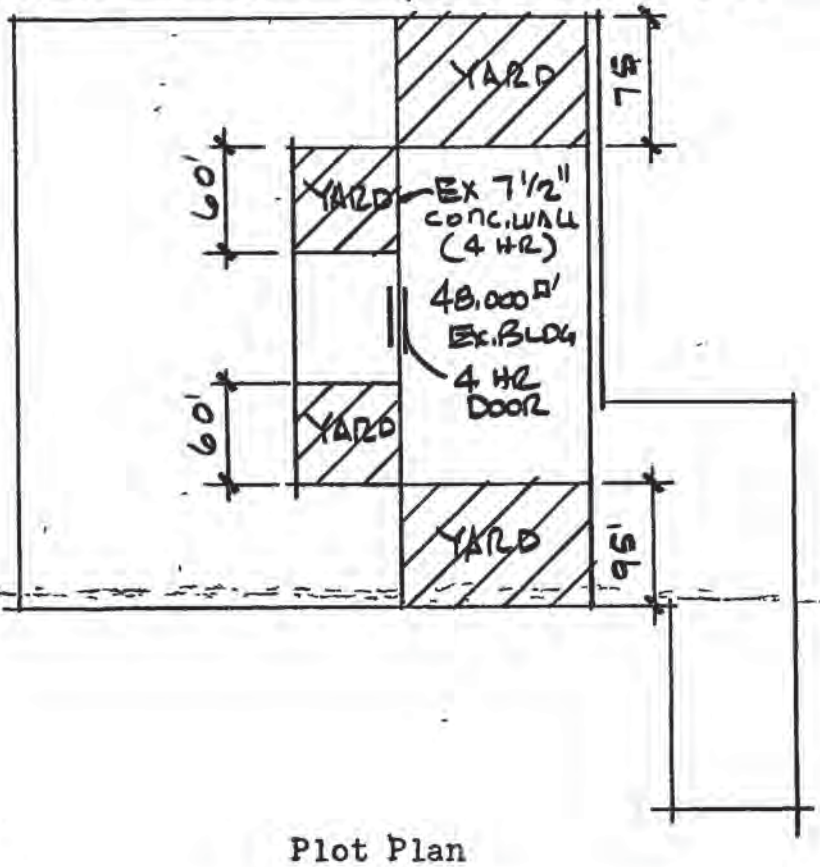

Plot Plan

(Division Use Only)
Group(s)_____
Type(s)_____
Sprinklered_____
Separation Walls_____

Area Computations

Date By

CITY OF NORWALK

76A638A CE #803 12/69

APPLICATION FOR BUILDING PERMIT

1

COUNTY OF LOS ANGELES
DEPARTMENT OF COUNTY ENGINEER
BUILDING AND SAFETY DIVISION
JOHN A. LAMBIE, COUNTY ENGINEER
COLEMAN W. JENKINS, SUPT OF BUILDING

ASSESSOR MAP BOOK	PAGE	PARCEL

BUILDING ADDRESS: 13555 Excelsior Dr.
LOCALITY: Norwalk
NEAREST CROSS ST: Cornuella

DISTRICT NO	GROUP	TYPE CONST	PROCESSED BY
4.06	F	V	Gek

STATISTICAL CLASSIFICATION, CLASS NO 23 DWELL UNITS ____ SEWER MAP BK 4.90 PG

USE ZONE: R-1 MAP NO 3534 SPECIAL CONDITIONS:

BLDG SETBACK FROM FRONT PROP LINE OF Excelsior (STREET)

TYPE OF HIGHWAY	EXISTING WIDTH	SETBACK FROM C L	HIGHWAY	+	YARD	=	TOTAL
L	45	22½	22½	+	0	=	22½

BLDG SETBACK FROM SIDE PROP LINE OF ____ (STREET)

TYPE OF HIGHWAY	EXISTING WIDTH	SETBACK FROM C L	HIGHWAY	+	YARD	=	TOTAL
				+		=	

CORNER CUTOFF YES ☐ NO ☒

SEE REVERSE SIDE FOR SPECIAL APPROVALS

Roofing siding
OK 12/9/70 Rm
12-11-70 Parapet Alt pour
Neidenbach

FOR APPLICANT TO FILL IN
(Print or type only)

BUILDING ADDRESS: 13555 EXCELSIOR DR.
LOT NO: LEGAL ON FILE BLOCK:
TRACT:
SIZE OF LOT: NO OF BLDGS NOW ON LOT: 1
USE OF EXISTING BLDG:
OWNER: HOWARD SHERMAN ET AL TEL NO:
ADDRESS: 13615 EXCELSIOR DR
CITY: SANTA FE SPRINGS
ARCHITECT OR ENGINEER: WM. REIDENBACH TEL NO: 783-7129
ADDRESS: 14011 VENTURA S.O.
CONTRACTOR: ABCO CONSTR TEL NO: 775-2591
ADDRESS: 2535 MARICOPA LIC NO:
CITY: TORRANCE CAL LIC CLASS: B-1
CONSTRUCTION LENDER NAME AND BRANCH: OWNER
ADDRESS:

SQ FT SIZE: 9130 NO OF STORIES: 1 NO OF FAMILIES:
USE OF STRUCTURE: PROTECTIVE COVER FOR OUTDOOR FINISH'G
SIGNATURE OF APPLICANT: Wm Reidenbach

NEW ☐ ADD ☑ ALTER ☐ REPAIR ☐ DEMOL ☐

VALUATION $ 20,000.00

P C FEE $ 56.10 PMT FEE $ 93.50

I HEREBY ACKNOWLEDGE THAT I HAVE READ THIS APPLICATION AND STATE THAT THE ABOVE IS CORRECT AND AGREE TO COMPLY WITH ALL ORDINANCES AND LAWS REGULATING BUILDING CONSTRUCTION. I CERTIFY THAT IN DOING THE WORK AUTHORIZED HEREBY I WILL NOT EMPLOY ANY PERSON IN VIOLATION OF THE LABOR CODE OF THE STATE OF CALIFORNIA IN RELATING TO WORKMEN'S COMPENSATION INSURANCE.

SIGNATURE OF PERMITTEE: Wm Reidenbach
ADDRESS: 14011 Ventura Sherman Oaks

APPROVALS	DATE	INSPECTOR'S SIGNATURE
FOUNDATION LOCATION FORMS, MATERIALS		
FRAME FIRE STOPS, BRACING, BOLTS		
FURNACE LOCATION, GAS VENT, DUCTS		
LATH INT		
LATH EXT		
HOUSE NUMBER CORRECT AND POSTED		
FINAL	4/7/71	

JOHN F LEWIS PRINCIPAL STRUCTURAL ENGINEER

PLAN CHECK VALIDATION CK MO CASH
LAC 903570 OCT 20 23 56.10

PERMIT VALIDATION CK MO CASH
LAC 940370 NOV 25 1 93.50

INSPECTOR COPY

76A364-CE818-8-68

APPLICATION FOR PERMIT
HEATING - VENTILATING - AIR CONDITIONING

1

COUNTY OF LOS ANGELES
DEPARTMENT OF COUNTY ENGINEER
BUILDING AND SAFETY DIVISION
JOHN A LAMBIE COUNTY ENGINEER
COLEMAN W. JENKINS, SUPERINTENDENT OF BUILDING

BUILDING ADDRESS 13555 EXCELSIOR
LOCALITY NORWALK
NEAREST CROSS ST
OWNER ABCO CONSTRUCTION
MAIL ADDRESS 2535 MARICOPA
CITY TORRANCE TEL NO 775-2591
CONTRACTOR RUSHER AIR COND.
ADDRESS 4716 W. COMPTON
CITY LAWNDALE TEL NO 772-1431
STATE LICENSE NO 258423 LIC CLASS C-20

DISTRICT NO	GROUP	ZONE	PROCESSED BY
4.06	F	M	Rich

FOR APPLICANT TO FILL IN
(Print or type only)

NO	TYPE OF APPLIANCE OR EQUIPMENT	FEE
	ABSORPTION SYSTEM, BTU	
	AIR HANDLING UNIT, CFM	
	BOILER, HORSEPOWER	
1	COMPRESSOR, HORSEPOWER 4	7 50
	VENTILATION SYSTEM	
	EVAPORATIVE COOLER	
	FURNACE FAU GRAVITY FLOOR BTU	
	HEATER SUSPENDED UNIT WALL	
	NEW ADDITION PERMIT $	3 00
	ALTER REPAIR TOTAL FEE $	10 50

Plan check applicant
Name
Address
City Tel No

I HEREBY ACKNOWLEDGE THAT I HAVE READ THIS APPLICATION AND STATE THAT THE ABOVE IS CORRECT AND AGREE TO COMPLY WITH ALL ORDINANCES AND LAWS REGULATING HEATING, VENTILATING, AIR CONDITIONING

I HEREBY CERTIFY THAT I AM NOT ACTING IN VIOLATION OF CHAPTER 9, DIVISION 3, OF THE BUSINESS AND PROFESSIONAL CODE OF THE STATE OF CALIFORNIA

SIGNATURE OF PERMITTEE [signature]

PLAN CHECK VALIDATION

INSPECTION RECORD

APPROVALS	DATE	INSPECTOR'S SIGNATURE
ROUGH	6/11/70	[signature]
FINAL	6/15/70	[signature]

JACK R. ALLEN, SUPERVISING MECHANICAL ENG'R
PERMIT VALIDATION CK. MO CASH

AC 7 6 7 970 MAY 25 4 1 1050

INSPECTOR COPY

SEE BACK OF APPLICATION FOR COMPLETE FEE SCHEDULE

CE808 12-68
76A 6420

CITY OF NORWALK
APPLICATION FOR PERMIT

1

COUNTY OF LOS ANGELES
DEPARTMENT OF COUNTY ENGINEER
BUILDING AND SAFETY DIVISION
JOHN A LAMBIE, COUNTY ENGINEER
COLEMAN W JENKINS SUPT OF BUILDING

SEWER–SEWAGE DISPOSAL

BUILDING ADDRESS 13555 Excelsior Dr. Norwalk
LOCALITY
NEAREST CROSS ST Carmenita
OWNER Silvercrest Trailer
MAIL ADDRESS Same.
CITY TEL NO

FOR APPLICANT TO FILL IN

LEGAL DESCRIPTION LOT NO
BLOCK TRACT
SIZE OF LOT NO OF BLDGS NOW ON LOT
USE OF BUILDINGS
CONTRACTOR Aztec Sewer
ADDRESS 1333 S. Greenwood
CITY Montebello TEL NO 721-8901
STATE LICENSE NO 240318 LIC CLASS C42

NO	DESCRIPTION OF WORK	FEE	
1	HOUSE SEWER CONNECTING TO PUBLIC SEWER @ $5 00	5	00
	SEPTIC TANK SEEPAGE PIT OR PITS AND/OR DRAINFIELD @ $10 00		
	HOUSE SEWER CONNECTING TO PRIVATE DISPOSAL SYSTEM @ $3 00		
	CONNECT ADDITIONAL BLDG OR WORK TO HOUSE SEWER @ $3 00		
	OVERFLOW SEEPAGE PIT DRAINFIELD EXTN CESSPOOL DRYWELL MANHOLE @ $5 00		
	ALTER REPAIR OR ABANDON HOUSE SEWER OR DISPOSAL SYSTEM @ $3 00		
	PERMIT $	2	00
	TOTAL FEE	7	00

OWNER'S AUTHORIZATION

I HAVE AT THIS DATE A CONTRACT WITH THE HEREIN NAMED CONTRACTOR TO CONNECT THE ABOVE DESCRIBED EXISTING DWELLING TO THE PUBLIC SEWER

SIGNED THIS _____ DAY OF _____ 19___

OWNER OR OWNERS AGENT _____

ADDRESS _____

I HEREBY ACKNOWLEDGE THAT I HAVE READ THIS APPLICATION AND STATE THAT THE ABOVE IS CORRECT AND AGREE TO COMPLY WITH ALL COUNTY ORDINANCES AND STATE LAWS REGULATING PLUMBING AND SEWERS

I HEREBY CERTIFY THAT I AM PROPERLY REGISTERED AND/OR LICENSED AS REQUIRED BY LOS ANGLES COUNTY AND STATE OF CALIFORNIA OR THAT I AM THE LEGAL OWNER OF AND INTEND TO RESIDE IN THE ABOVE DESCRIBED RESIDENTIAL PROPERTY

SIGNATURE OF PERMITTEE [signature]

DISTRICT NO	GROUP	MAP BK	MAP PG	PROCESSED BY
4.06	F			Jack

CONNECTION DATA

STATION DEPTH
MANHOLE REFERENCE UPPER / LOWER
TYPE OF CONNECTION Y CURB PL LENGTH FROM M L TO P L
CO IMP NO P C NO JOB NO
TRUNK PERMIT NO ROAD PERMIT NO 7149

AFFIDAVIT	WAIVER	EASEMENT	RECORD INSTR NO	DATE

HWY OR ST WIDENING
STATE ENCROACHMENT PERMIT NO
INDUSTRIAL W/STE APPROVAL

CHARGES

CONNECTION CHARGE FEE
REIMBURSEMENT FEE

APPROVALS	DATE	INSPECTOR'S SIGNATURE
NEW HOUSE SEWER	5/14/70	[signature]
CONNECT ADDITIONAL BUILDING OR WORK		
SEPTIC TANK SEEP PIT(S) AND/OR DRAINFIELD		
CESSPOOL ☐ DRYWELL ☐		
ALTER REPAIR SEWER OR SEWAGE DISPOSAL SYSTEM		
DISCONNECT PLUG AND ABANDON HOUSE SEWER		
BACKFILL SEPTIC TANKS ☐ SEEP PIT(S) ☐ CESSPOOLS ☐		

VALIDATION

CK M O CASH

JACK R. ALLEN
SUPERVISING MECHANICAL ENGINEER

INSPECTOR COPY

LAC 753170 MAY 810 7.00

76A663-CE606 3-69

CITY OF NORWALK
APPLICATION FOR ELECTRICAL PERMIT

1

COUNTY OF LOS ANGELES
DEPARTMENT OF COUNTY ENGINEER
BUILDING AND SAFETY DIVISION
JOHN A LAMBIE, COUNTY ENGINEER
COLEMAN W JENKINS, SUPERINTENDENT OF BUILDING

BUILDING ADDRESS	13555 Cl celsior
LOCALITY	Norwalk
NEAREST CROSS ST	Carmenita
OWNER	Howard S Herman
MAIL ADDRESS	Same
CITY	Norwalk TEL NO
PLAN CHECK APPLICANT	
ADDRESS	
CITY	TEL NO
CONTRACTOR	Design Electric
ADDRESS	2055 & 2358 Sf
CITY	Torrance TEL NO DA 5245 3
LICENSE NO	207806 CLASS C-10

I HEREBY ACKNOWLEDGE THAT I HAVE READ THIS APPLICATION AND STATE THAT THE ABOVE IS CORRECT AND AGREE TO COMPLY WITH ALL COUNTY ORDINANCES AND STATE LAWS REGULATING ELECTRICAL WIRING

I HEREBY CERTIFY THAT I AM PROPERLY REGISTERED AND/OR LICENSED AS REQUIRED BY LOS ANGELES COUNTY AND STATE OF CALIFORNIA OR THAT I AM THE LEGAL OWNER OF AND INTEND TO RESIDE IN THE ABOVE DESCRIBED RESIDENTIAL PROPERTY

SIGNATURE OF PERMITTEE William C Howard

FOR APPLICANT TO FILL IN

			NO	EACH $	FEE $	
RECEIPT 47						
LIGHT 82 / SWITCH 10	TOTAL 139	FIRST 20	20	20	4	00
		OVER 20	119	10	11	90
LIGHTING / FIXTURES	TOTAL 82	FIRST 20	20	20	4	00
		OVER 20	62	10	6	20
RANGE ___ DRYER ___ WTR HTR 2						
STA COOK ___ DISP ___ F A U ___						
SPACE HTR ___ AIR COND 1						
CLOTHES WASH ___ DISHWASH ___						
FAN 6 OTHER ___			9	1 00	9	00
MOTORS, TRANSFORMERS IND HEATERS, ETC SIZE & TYPE	RATING HP KW KVA OVER TO					
#2	0 – 1		2	1 00	2	00
	1 – 10			3 00		
#5	10 – 50		1	5 00	5	00
	50 – 100			10 00		
	100 – 500			15 00		
SIGN, GAS TUBE, OR MARQUEE	SIGN AND ONE CIRCUIT			3 00		
	ADDITIONAL CIRCUITS			1 00		
SERVICE NOT OVER 600 VOLTS OR 200 AMP			1	2 00		
SERVICE OVER 600 VOLTS OR 200 AMP			1	5 00	5	00
TEMP SERVICE, POLE, & APPURTENANCES				3 00		
PERMIT FEE (SUB TOTAL)						
PLAN CHECK FEE (50% PERMIT FEE)						
PERMIT ISSUING FEE				2 00	2	00
SUPPLEMENTARY PERMIT ISSUING FEE				1 00		
TOTAL FEE					49	10

PLAN CHECK VALIDATION CK M O CASH

DISTRICT NO	GROUP	ZONE	PROCESSED BY
4.0e	F	M.	Parker

NOTES Client in office & rec'd copies
ok 5/19/70 BF 5/19/70
Discuss conduit 4" at to cover BF

APPROVALS	DATE	INSPECTOR'S SIGNATURE
TEMP POWER POLE		
UNDERSLAB WORK	3/25/70	
ROUGH CONDUIT		
WIRING		
FIXTURES		
POWER AUTHORIZED		
UTILITY CO NOTIFIED		
FINAL	6/5/70	

JOSEPH C ROOHAN
SUPERVISING ELECTRICAL ENGINEER

PERMIT VALIDATION CK M O CASH

LAC0 752770 MAY 7 2 49.10 D

INSPECTOR COPY

SEE BACK OF APPLICATION FOR COMPLETE FEE SCHEDULE

76 A 667 – CE 817 4-68

CITY OF NORWALK

APPLICATION FOR PLUMBING PERMIT

1

COUNTY OF LOS ANGELES
DEPARTMENT OF COUNTY ENGINEER
BUILDING AND SAFETY DIVISION
JOHN A LAMBIE, COUNTY ENGINEER
COLEMAN W JENKINS SUP'T OF BUILDING

FOR APPLICANT TO FILL IN (PRINT OR TYPE)

NUMBER	FIXTURE OR ITEM	EACH	FEE	
11	WATER CLOSET	1 50	16	50
	BATH TUB	1 50		
	SHOWER	1 50		
11	LAVATORY	1 50	16	50
1	SINK wash	1 50	1	50
	DISHWASHER	1 50		
	CLOTHES WASHER	1 50		
	SWIMMING POOL RECEPTOR	1 50		
	LAWN SPRINKLER SYSTEM	2 00		
2	WATER HEATER	1 50	3	00
	GAS SYSTEM OUTLETS	1 50		
	OUTLETS OVER 5 PER SYSTEM	30		
1	urinal		1	50
~~2~~	~~[illegible]~~			
Plan check fee 25% of above See reverse				
PLUMBING PERMIT ISSUING FEE $			2	00
	TOTAL FEE		41	00

Plan check applicant

Name

Address

City Tel No

I HEREBY ACKNOWLEDGE THAT I HAVE READ THIS APPLICATION AND STATE THAT THE ABOVE IS CORRECT AND AGREE TO COMPLY WITH ALL COUNTY ORDINANCES AND STATE LAWS REGULATING PLUMBING

I HEREBY CERTIFY THAT I AM PROPERLY REGISTERED AND/OR LICENSED AS REQUIRED BY LOS ANGELES COUNTY AND STATE OF CALIFORNIA OR THAT I AM THE LEGAL OWNER OF AND INTEND TO RESIDE IN THE ABOVE DESCRIBED RESIDENTIAL PROPERTY

SIGNATURE OF PERMITTEE Pat Chadwick

PLAN CHECK VALIDATION CK MO CASH

BUILDING ADDRESS 13555 Excelsior DR.

LOCALITY Norwalk

NEAREST CROSS ST

OWNER Silver Crest Mfg.

MAIL ADDRESS 13605 Excelsior

CITY Norwalk TEL NO

CONTRACTOR T. E. Chadwick Plbg Contr

ADDRESS 941 Verdugo Circle Dr

CITY Glendale TEL NO 2463440

STATE LICENSE NO 162760 LIC CLASS C-36

DISTRICT NO	GROUP	ZONE	PROCESSED BY
4.06	F	M.	Peck

INDUSTRIAL WASTE APPROVAL

INSPECTION RECORD

Need drawing for water lines & service 4/29/70 [illegible]
not completed 5/8/70 [illegible]
Info 5/12/70 [illegible]

APPROVALS	DATE	INSPECTOR'S SIGNATURE
UNDER SLAB WORK	4/29/70	[illegible]
ROUGH PLUMBING	5/14/70	[illegible]
GAS PIPING		
GAS VENT		
HOT WATER HEATER		
PLUMBING FIXTURES		
GAS TEST		
UTILITY CO NOTIFIED		
FINAL	6/5/70	[illegible]

JACK R. ALLEN, SUPERVISING MECHANICAL ENG'R

PERMIT VALIDATION CK MO CASH

INSPECTION COPY

LACo 7 4 3 970 APR 27 5 41.00

CITY OF NORWALK

76A638A CE#803 9-68

APPLICATION FOR BUILDING PERMIT

COUNTY OF LOS ANGELES
DEPARTMENT OF COUNTY ENGINEER
BUILDING AND SAFETY DIVISION
JOHN A LAMBIE, COUNTY ENGINEER
COLEMAN W. JENKINS, SUP'T OF BUILDING

BUILDING ADDRESS: 13555 Excelsior Dr
LOCALITY: Norwalk
NEAREST CROSS ST: Carmenita

DISTRICT NO: 4-06 | GROUP: F-2 | TYPE CONST: III | PROCESSED BY: Peck

STATISTICAL CLASSIFICATION: CLASS NO 10 DWELL UNITS ____ | SEWER MAP: J BK 19 PG

USE ZONE: M-2 | MAP NO: 3534 | SPECIAL CONDITIONS: SPECIAL INSP. ON FIELD WELDING

BLDG SETBACK FROM FRONT PROP LINE OF Excelsior (STREET)

TYPE OF HIGHWAY	EXISTING WIDTH	SETBACK FROM C L	HIGHWAY	+	YARD	=	TOTAL
	45			+		=	

BLDG SETBACK FROM SIDE PROP LINE OF ____ (STREET)

TYPE OF HIGHWAY	EXISTING WIDTH	SETBACK FROM C L	HIGHWAY	+	YARD	=	TOTAL
				+		=	

CORNER CUTOFF YES ☐ NO ☒

SEE REVERSE SIDE FOR SPECIAL APPROVALS

Footing OK to pour need compaction report for fill round footing. 3/27/70 [illegible]
floor slab OK to pour 4/2/70
Insp on panels 4/13/70 [illegible]
Inspect panel steel 4/16/70 [illegible]

FOR APPLICANT TO FILL IN
(Print or type only)

BUILDING ADDRESS: 13555 Excelsior
LOT NO: LEGAL ON FILE | BLOCK:
TRACT:
SIZE OF LOT: | NO OF BLDGS NOW ON LOT:
USE OF EXISTING BLDG:
OWNER: Howard Sherman etal | TEL NO:
ADDRESS: 13615 Excelsior Dr
CITY: Santa Fe Springs
ARCHITECT OR ENGINEER: Wm R Reidenbach | TEL NO: ST 3712-9
ADDRESS: 14011 Ventura Blvd
CONTRACTOR: ABCO Const | TEL NO: 7752591
ADDRESS: 2535 Maricopa | LIC NO:
CITY: Torrance, Calif | LIC CLASS: B+
CONSTRUCTION LENDER NAME AND BRANCH: Chan Trk-House Mtg Co
ADDRESS: 1801 Ave of Stars Century City
SQ FT SIZE: 49,000 | NO OF STORIES: 1 | NO OF FAMILIES:
USE OF STRUCTURE: Warehouse + Mfg
NEW ☒ ADD ☐ ALTER ☐ REPAIR ☐ DEMOL ☐
SIGNATURE OF APPLICANT: [signature]
VALUATION $: ~~175,000~~ $240,000

P C FEE $ 309.60 + 78.00 | PMT FEE $ 646.00

I HEREBY ACKNOWLEDGE THAT I HAVE READ THIS APPLICATION AND STATE THAT THE ABOVE IS CORRECT AND AGREE TO COMPLY WITH ALL ORDINANCES AND LAWS REGULATING BUILDING CONSTRUCTION. I CERTIFY THAT IN DOING THE WORK AUTHORIZED HEREBY I WILL NOT EMPLOY ANY PERSON IN VIOLATION OF THE LABOR CODE OF THE STATE OF CALIFORNIA IN RELATING TO WORKMEN'S COMPENSATION INSURANCE

SIGNATURE OF PERMITTEE: [signature]
ADDRESS: 2535 Maricopa Torrance.

APPROVALS	DATE	INSPECTOR'S SIGNATURE
FOUNDATION LOCATION FORMS, MATERIALS		
FRAME FIRE STOPS, BRACING, BOLTS		
FURNACE LOCATION, GAS VENT, DUCTS		
LATH INT	5/19/70	[signature]
LATH EXT		
HOUSE NUMBER CORRECT AND POSTED		
FINAL	6/5/70	[signature]

JOHN F LEWIS PRINCIPAL STRUCTURAL ENGINEER

PLAN CHECK VALIDATION CK MO CASH
LAC 6 4 5 8 70 JAN 7 23 309.60
LAC 7 1 6 0 70 MAR 26 2 3 78.00

PERMIT VALIDATION CK MO CASH
LAC 7 1 6 1 70 MAR 26 1 646.00

Plans Must Bear Industrial Waste Clearance

INSPECTOR COPY

October 13, 1969

TO: PLANNING COMMISSION

FROM: CITY ENGINEER

SUBJECT: LOT DIVISION NO. 96
14800 - 14832 CARMENITA ROAD AND 13565 EXCELSIOR DRIVE
M. NIELSON

ENGINEER'S REPORT NO. 70-27

Public Works reviewed the area in question and the following deficiencies in land development as they pertained to public right-of-way were noted. If the Planning Commission approves this Lot Division, these deficiencies should be corrected by constructing the required improvements in accordance with Norwalk Municipal Code, Article VIII, Chapter 4, Paragraph 4, Article IX, Chapter 1, Part 7.

1. All provisions of Norwalk Municipal Code relating to Lot Division shall be complied with.

2. The final Lot Division Map shall:

   a) Be prepared in accordance with City of Norwalk Form No. 70-61.

   b) The Surveyor's Certificate and the City Engineer's Certificate shall be in accordance with the Parcel Map Act.

   c) Give reference to all monuments found.

   d) Be recorded by the Los Angeles County Recorder.

3. Two inch I.P. monuments (12 inch minimum length) to be set at tract corners and one inch I.P. monuments (12 inch minimum length) to be set on all property corners.

4. The legal description as submitted is correct but verification of title to the northern portion of the subject property shall be a condition of approval of the final Lot Division Map.

5. The 50 foot frontage on Excelsior Drive shall be reserved for ingress and egress to Parcel 2.

6. Curb and gutter shall be repaired where damaged along the entire property fronting on Carmenita Road and Excelsior Drive in accordance with Standard Plan S-1.2.

7. Drive approaches shall be constructed at the site per Standard Plan S-20.

8. Any additional sewer laterals on Carmenita Road shall be constructed at the developer's expense.

9. Drainage shall be provided to the satisfaction of the City Engineer.

10. At the developer's expense, the City will purchase and install parkway trees on Carmenita Road. The specie and number of trees required shall be determined by the City. The cost of the trees will be paid before a Building Permit will be issued.

11. All public utilities shall be placed underground.

12. There are no unusual traffic factors to be considered on this Lot Division.

13. Fire protection shall be in accordance with the Los Angeles County Fire Marshall.

Respectfully submitted,

Frederick A. Roos
City Engineer

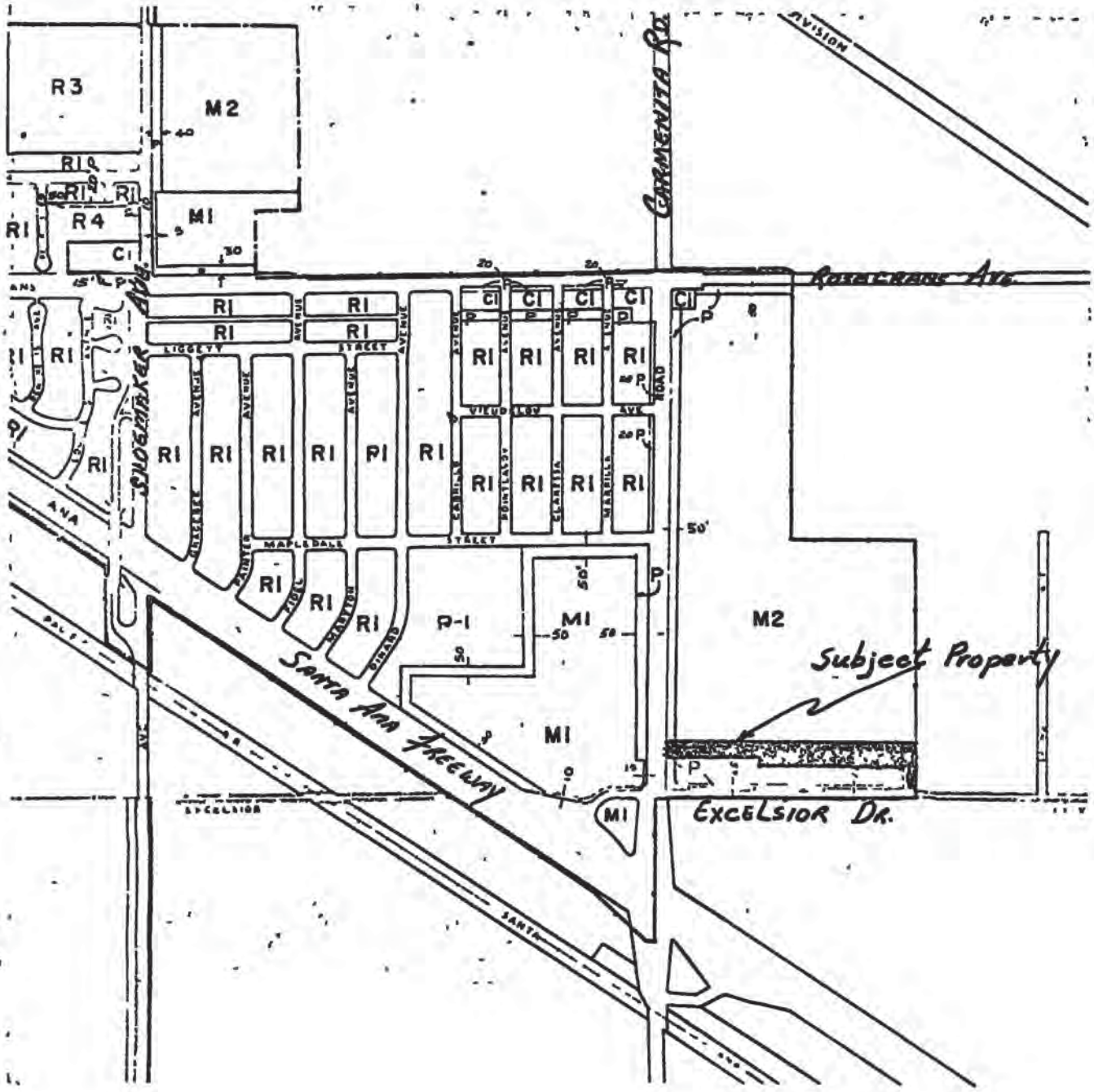

LOCATION & ZONING

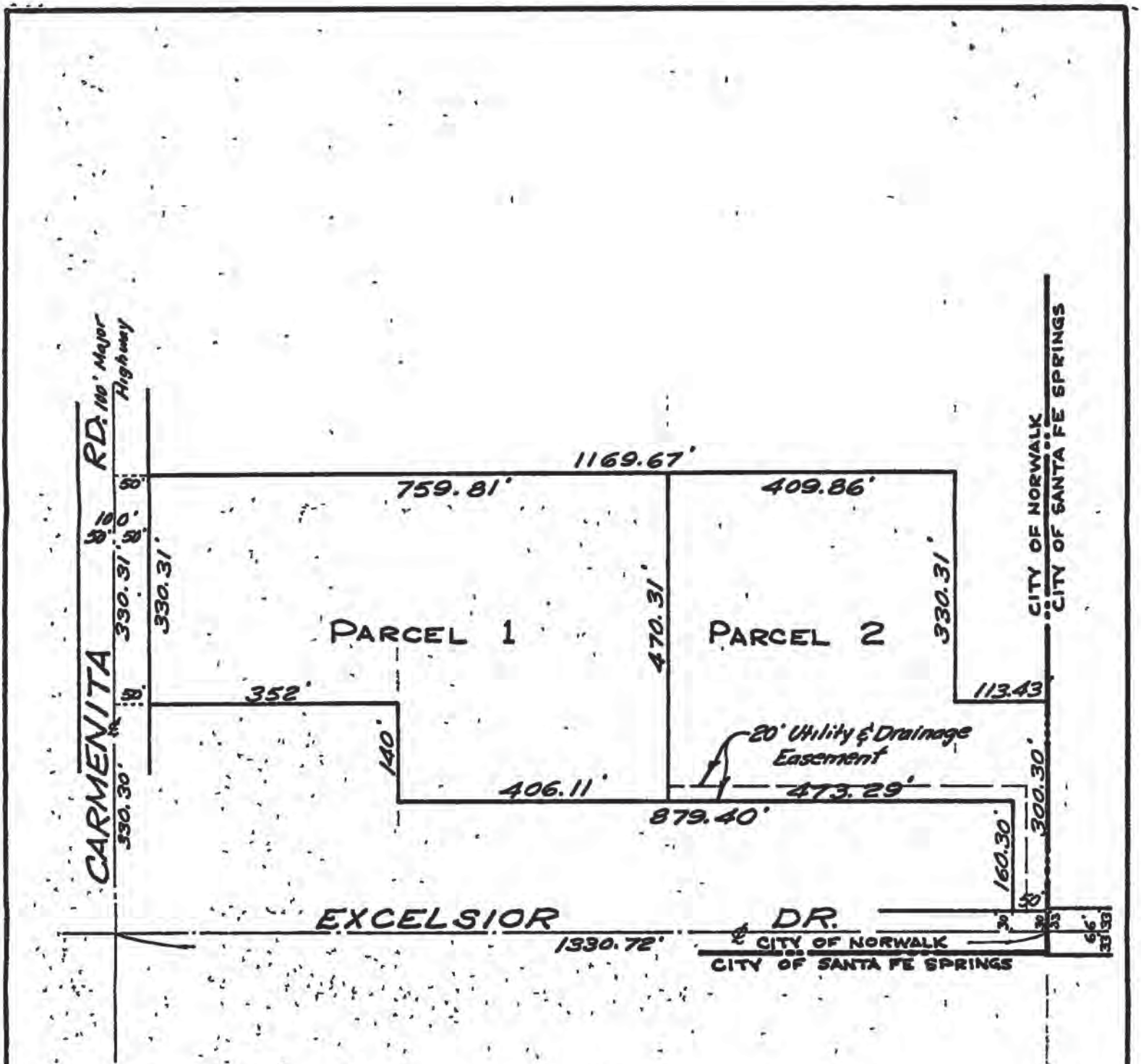

Proposed Lot Division

PREPARED BY: OLSON SURVEYING SERVICE
10022 TRISTAN DR, DOWNEY, CALIF. 90240
869-1051 773-1037

BUILDING CODE, SECTION 506(d)--YARD AGREEMENT

The increase in building area permitted by Section 506 shall not be allowed unless the owner of any privately owned yard used as the basis of such increase has filed the following agreement:

I/We, the undersigned, as owner(s) of the property located at Street Address 13605 EXCELSIOR DR., NORWALK, CA. 13555

Legal Description SEE ATTACHED

acknowledge that the area of 48,000 square feet for the proposed construction shown on Plan Check Application No. 6458 is approved by reason of yard spaces 60 feet in width adjoining 2 sides of the building as shown on the dimensioned plot plan (below/on reverse side/attached). I/We agree to maintain this space and refrain from further construction thereon as long as such yard is required for this purpose by the Building Code.

2-18-70 ABCO Const Co Signature

(Date) (Company or Corporation)

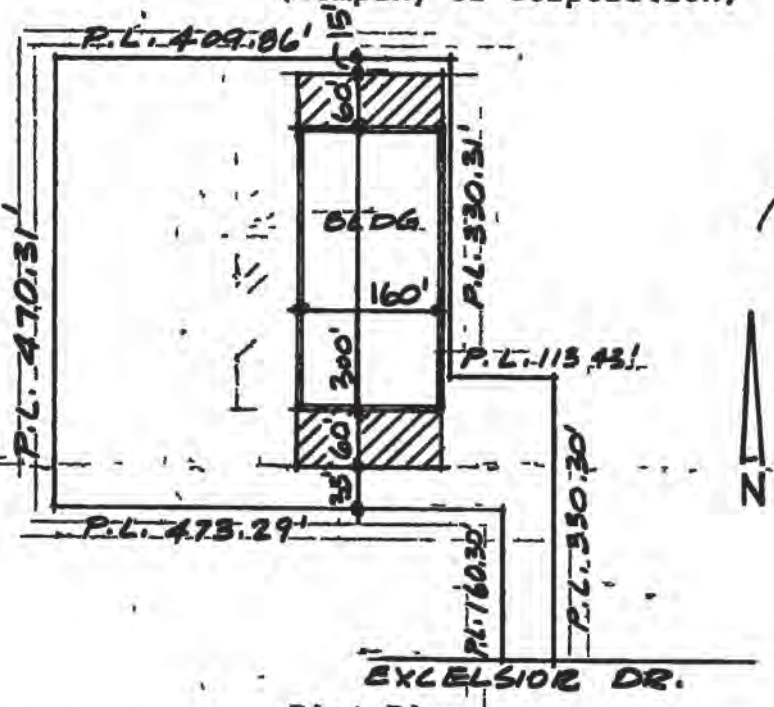

Plot Plan

(Division Use Only)

Area Computations

Group(s) F-2

Type(s) III

Sprinklered YES

Separation Walls No

3-23-70 (Date) (By)

9/65:ak

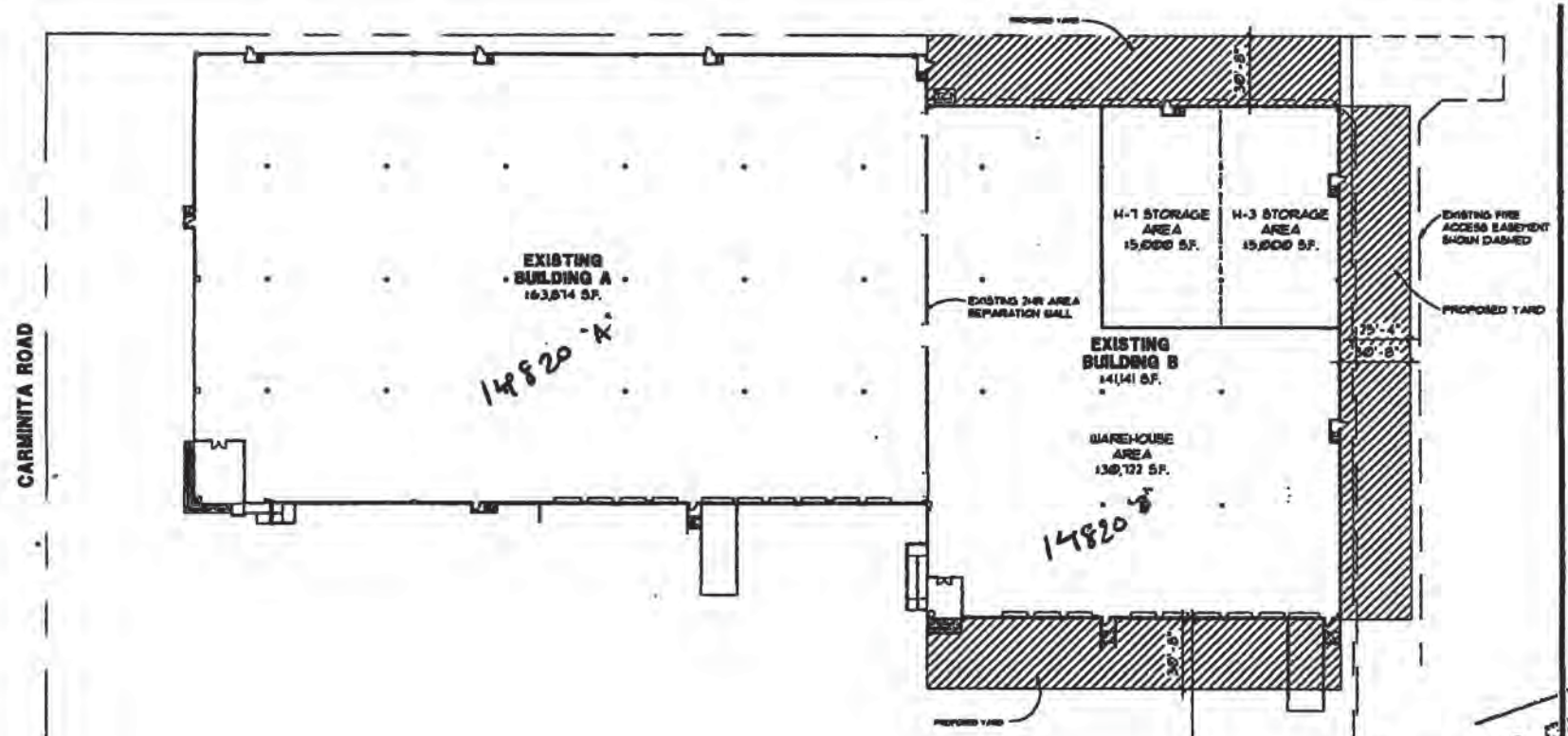

APPROVED
SUBJECT TO EASEMENT & YARD AGREEMENT.
DOCUMENTS RECORDED ON ATTACHED PARCEL
SIGNATURE
DATE 5-12-01

BUILDING DATA

TYPE OF CONSTRUCTION:	TYPE III- N
OCCUPANCY:	B, S-1, H-3, H-1
SPRINKLERS:	YES
HIGH PILE STORAGE:	YES
HEIGHT:	1 STORY
BUILDING 'A' AREA:	63,814 S.F.
BUILDING 'B' AREA:	41,141 S.F.
TOTAL BUILDING AREA:	105,055 S.F.

AREA JUSTIFICATION:

BASIC ALLOWABLE: (B/S-1/H-1, TYPE III- N) = 12,000 S.F.

BASIC ALLOWABLE: (H-3, TYPE III-N) = 1,500 S.F.

ALLOWABLE AREA INCREASES:

SPRINKLER ALLOWANCE: 3 X BASIC ALLOWABLE

(B/S-1/H-1) = 12,000 S.F. X 3 = 36,000 S.F.

(H-3) = 7,500 S.F. X 3 = 22,500 S.F.

SIDE YARD ALLOWANCE: 3 YARDS, 25% RATIO

MIN. YARD DISTANCE = 30'-8"

30'-8" - 20'-0" = 10'-8"

10.67' X 25% = 0.27 ALLOWABLE YARD INCREASE

(B/S-1/H-1) = 36,000 S.F. X 1.27 = 45,720 S.F. MAX. AREA

(H-3) = 22,500 S.F. X 1.27 = 28,575 S.F. MAX. AREA

MIXED OCCUPANCY CALCULATION:

SUM OF RATIOS:

$$\frac{(B/S\text{-}1/H\text{-}1)}{45{,}720\ S.F.} + \frac{(H\text{-}3)}{28{,}575\ S.F.} <= 1 =$$

$$\frac{31{,}141\ S.F. - 5{,}000\ S.F.}{45{,}720\ S.F.} + \frac{5{,}000\ S.F.}{28{,}575\ S.F.} <= 1 =$$

$$\frac{36{,}141\ S.F.}{45{,}720\ S.F.} + \frac{5{,}000\ S.F.}{28{,}575\ S.F.} <= 1 =$$

0.790 + 0.175 <= 1 =

0.965 <= 1 ∴ TYPE III- N OK

SITE PLAN

SCALE - 1"=20'-0"

CALVERT ARCHITECTURAL GROUP

FUJI

SITE PLAN

A-1

YARD AGREEMENT
(Required yards contained within a single lot)
Building Code, Section 505.4

The increase in building area permitted by Section 505 shall not be allowed unless the owner of any privately owned yard used as the basis of such increase has filed the following agreement:

I/We the undersigned, as owner(s) of the property located at:

Street Address: 14830 Carmenita Road Norwalk, CA

Legal Description: APN: 8069-002-066

PARCEL 3 OF PARCEL MAP 145 BER BK 145 Pg 45-46

acknowledge that the area of 41,141 square feet for the proposed construction shown on Building application No.s 01-0103/00-0783 is approved by reason of yard spaces 30.67 feet in width adjoining three (3) sides of the building as shown on the dimension plot plan (below / on reverse / attached). I/We agree to maintain this space and refrain from further construction therein as long as such yard is required for this purpose by Section 505 of Building Code.

SYDNEY DEVELOPMENT CORP By [signature] Pres 5/10/01

(Print Individual, Company or Corporation Name) (Signature) (Date)

PLOT PLAN

(Division Use Only)

Construction Type: III-N 4 F.S.

Occupancy Group(s): B/S/H-3

Number of stories: 1

Fire Sprinklers: Yes X No __

Area Separation Wall(s): Yes X No __

AREA COMPUTATIONS (See attached computations)

1. Basic Allowable Area ..... ____sq. ft.
2. Area Increased by __yards, (__-20)ft. Wide x ___% of line ____sq. ft.
3. Subtotal = Line 1+ Line 2 ..... ____sq. ft.
4. Allowable Area due to Fire Sprinklers Increased ..... ____sq. ft.
5. Allowable Area due to Multi-Story Increase ..... ____sq. ft

*No area increased is permitted in the Fire Sprinkler are for an increase of Number of Stories

Substitution of One-Hour construction, H-1,-2, Occupancies or an Atria.(See Section 505.3)

** Floor area of any single story shall not exceed that permitted for one-story building . (See Section 504.2).

Reviewed by: ANTHONY WEIMHOLT (Print Name) Signature: [signature] Date: 5-10-01

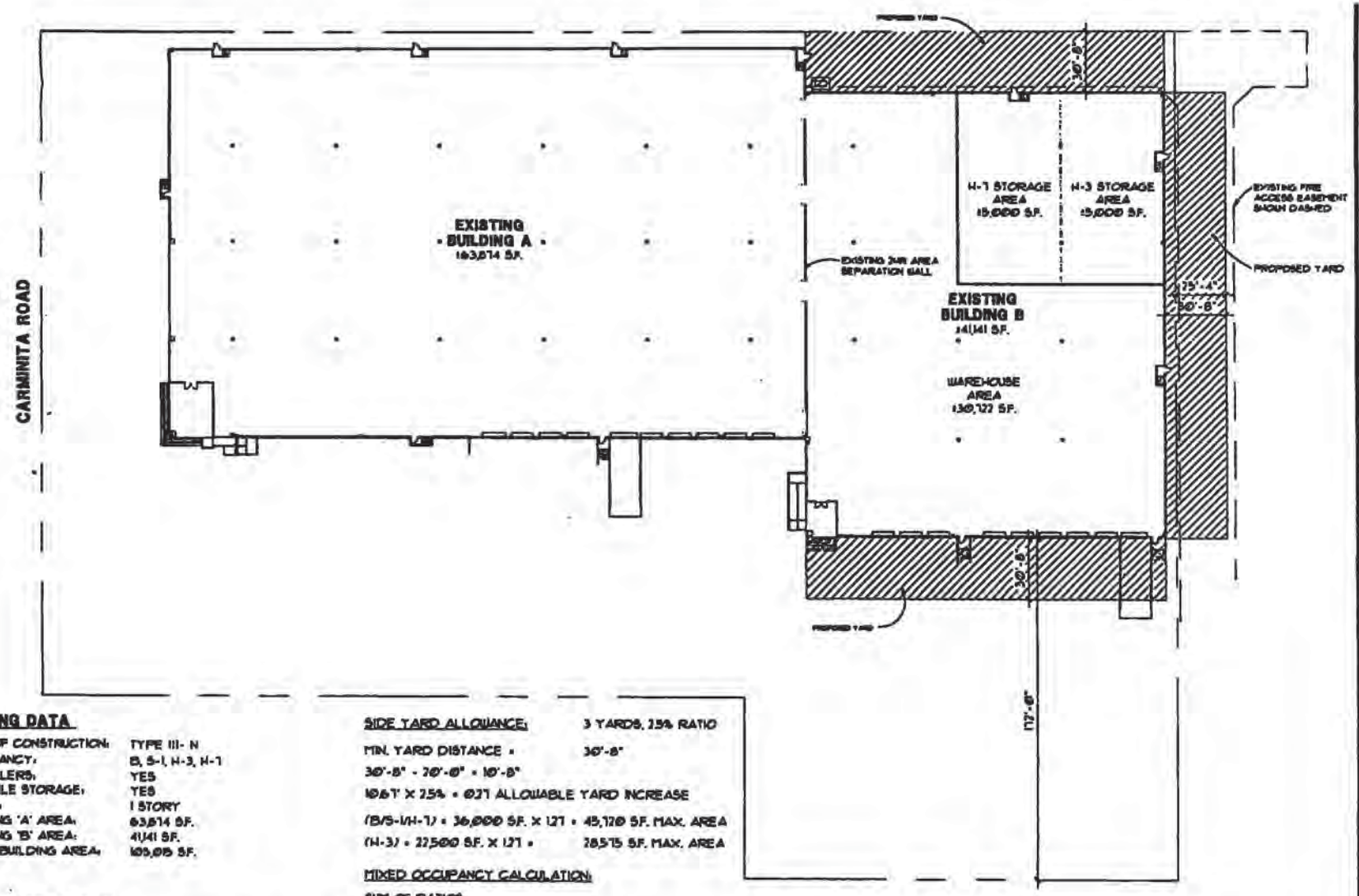

BUILDING DATA

TYPE OF CONSTRUCTION:	TYPE III- N
OCCUPANCY:	B, S-1, H-3, H-1
SPRINKLERS:	YES
HIGH PILE STORAGE:	YES
HEIGHT:	1 STORY
BUILDING 'A' AREA:	63,814 S.F.
BUILDING 'B' AREA:	41,141 S.F.
TOTAL BUILDING AREA:	105,015 S.F.

AREA JUSTIFICATION:

BASIC ALLOWABLE: (B/S-1/H-1, TYPE III- N) = 12,000 S.F.

BASIC ALLOWABLE: (H-3, TYPE III-N) = 1,500 S.F.

ALLOWABLE AREA INCREASES:

SPRINKLER ALLOWANCE: 3 X BASIC ALLOWABLE

(B/S-1/H-1) = 12,000 S.F. X 3 = 36,000 S.F.

(H-3) = 7,500 S.F. X 3 = 22,500 S.F.

SIDE YARD ALLOWANCE: 3 YARDS, 25% RATIO

MIN. YARD DISTANCE = 30'-8"

30'-8" - 20'-0" = 10'-8"

10.67' X 25% = 0.27 ALLOWABLE YARD INCREASE

(B/S-1/H-1) = 36,000 S.F. X 1.27 = 45,720 S.F. MAX. AREA

(H-3) = 22,500 S.F. X 1.27 = 28,575 S.F. MAX. AREA

MIXED OCCUPANCY CALCULATION:

SUM OF RATIOS:

$$\frac{(B/S\text{-}1/H\text{-}1)}{45{,}720\ S.F.} + \frac{(H\text{-}3)}{28{,}575\ S.F.} <= 1 =$$

$$\frac{31{,}141\ S.F. + 5{,}000\ S.F.}{45{,}720\ S.F.} + \frac{5{,}000\ S.F.}{28{,}575\ S.F.} <= 1 =$$

$$\frac{36{,}141\ S.F.}{45{,}720\ S.F.} + \frac{5{,}000\ S.F.}{28{,}575\ S.F.} <= 1 =$$

0.790 + 0.175 <= 1 =

0.965 <= 1 ∴ TYPE III- N O.K.

SITE PLAN

SCALE - 1" = 20'-0"

CALVERT ARCHITECTURAL GROUP

PLANNING
ARCHITECTURE
INTERIORS

FUJI

SITE PLAN

A-1

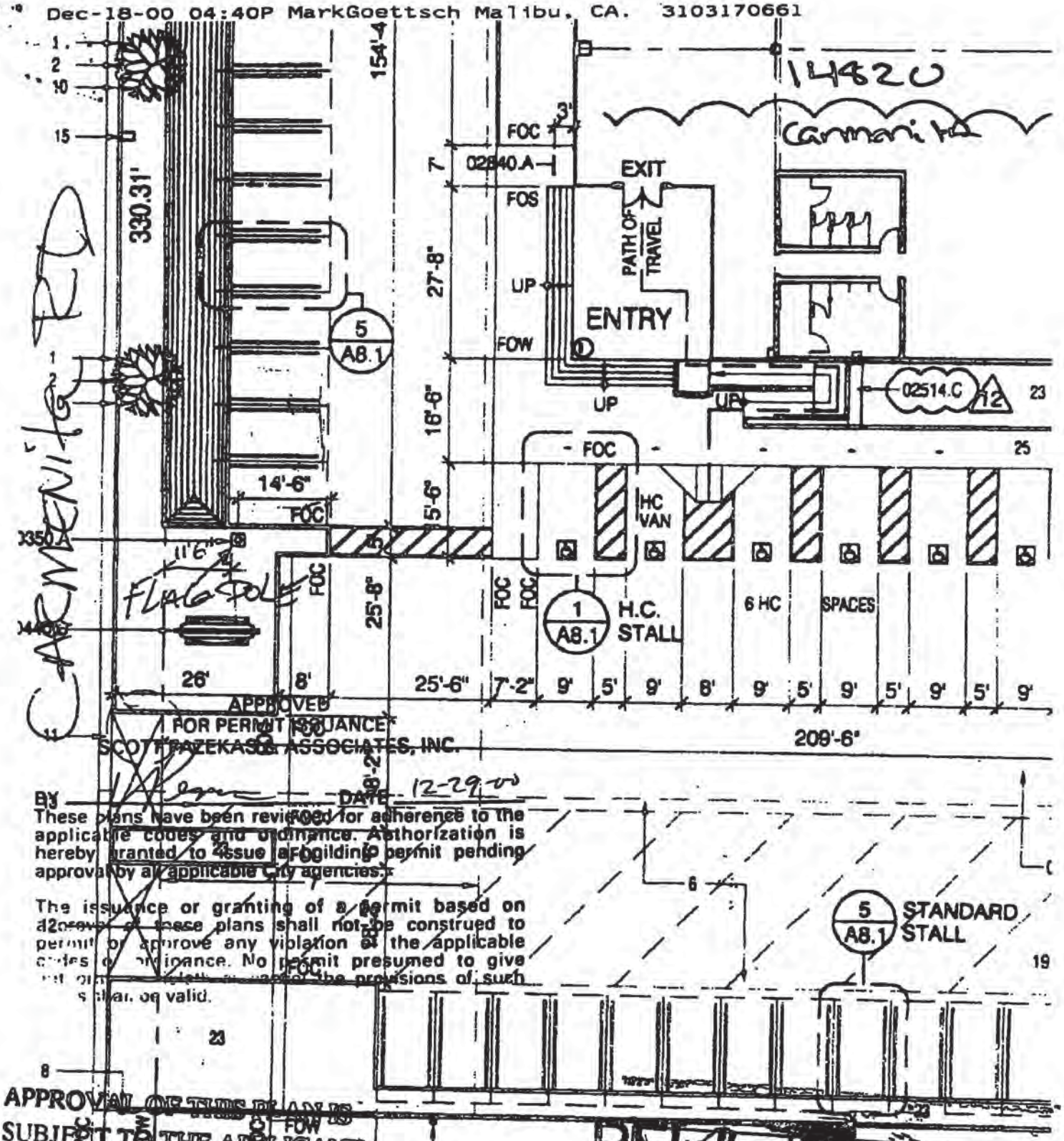

APPROVAL OF THIS PLAN IS SUBJECT TO THE APPLICANT HAVING SUBMITTED ACCURATE DIMENSIONS AND INFORMATION

RFI #

APPROVED

Community Development — Date 12/20/00

Engineering Dept. — Date

GENERAL NOTES

Building & Safety — Date 1/3/00

NORWALK BLDG

8 CONDOC NOTES

-Approval for 30' Flag-Pole, bearing American Flag

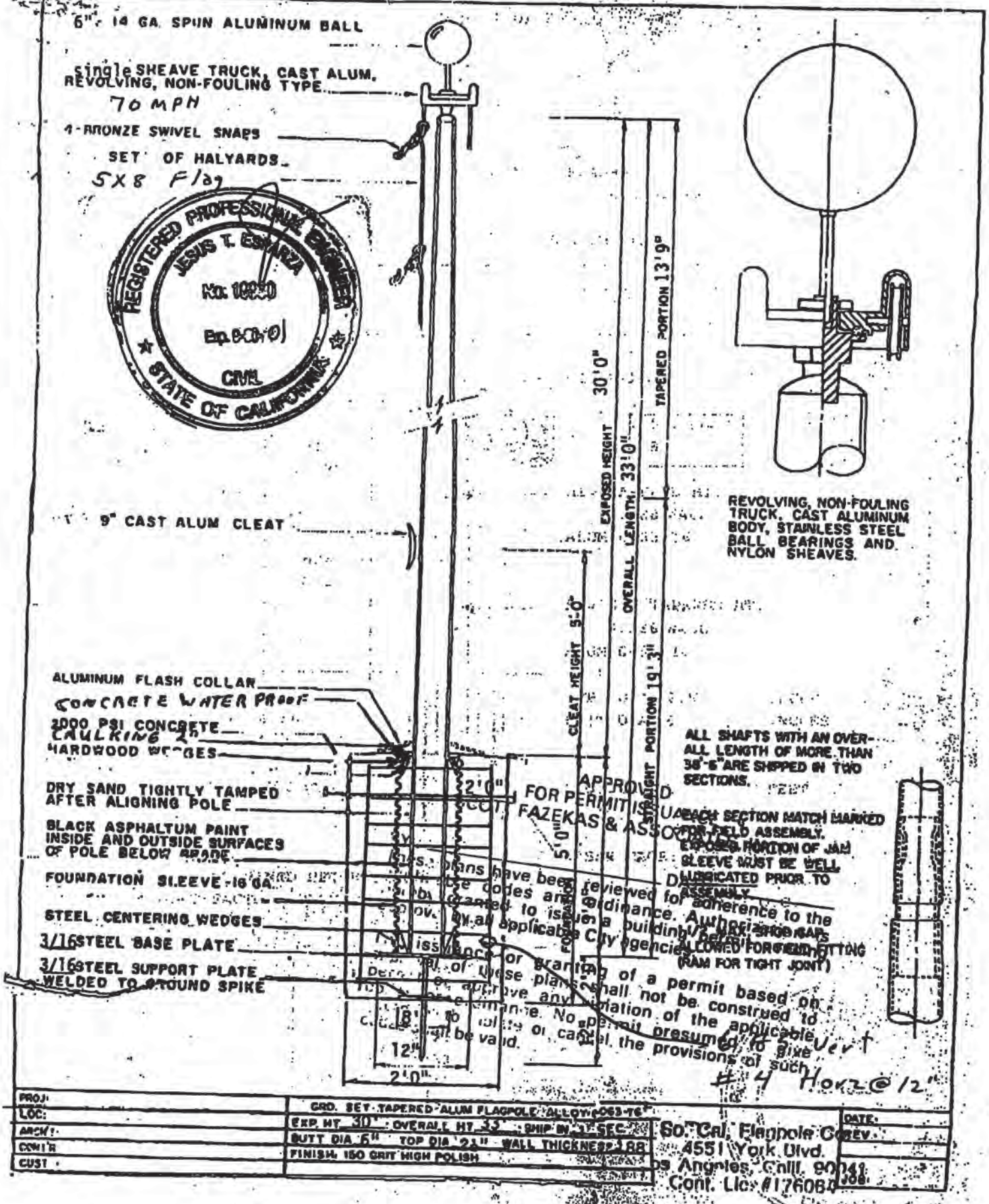
6" 14 GA. SPUN ALUMINUM BALL
single SHEAVE TRUCK, CAST ALUM, REVOLVING, NON-FOULING TYPE
70 MPH
4-BRONZE SWIVEL SNAPS
SET OF HALYARDS
5X8 Flag
REGISTERED PROFESSIONAL ENGINEER
JESUS T. ESPARZA
No. 10930
Exp. 9-30-01
CIVIL
STATE OF CALIFORNIA
9" CAST ALUM CLEAT
ALUMINUM FLASH COLLAR
CONCRETE WATER PROOF
2000 PSI CONCRETE
CAULKING 2"
HARDWOOD WEDGES
DRY SAND TIGHTLY TAMPED AFTER ALIGNING POLE
BLACK ASPHALTUM PAINT INSIDE AND OUTSIDE SURFACES OF POLE BELOW GRADE
FOUNDATION SLEEVE-16 GA.
STEEL CENTERING WEDGES
3/16 STEEL BASE PLATE
3/16 STEEL SUPPORT PLATE WELDED TO GROUND SPIKE
2'0"
5'0"
18"
12"
2'0"
CLEAT HEIGHT 5'0"
EXPOSED HEIGHT 30'0"
OVERALL LENGTH 33'0"
TAPERED PORTION 13'9"
STRAIGHT PORTION 19'3"
REVOLVING, NON-FOULING TRUCK, CAST ALUMINUM BODY, STAINLESS STEEL BALL BEARINGS AND NYLON SHEAVES.
ALL SHAFTS WITH AN OVER-ALL LENGTH OF MORE THAN 38'-6" ARE SHIPPED IN TWO SECTIONS.
EACH SECTION MATCH MARKED FOR FIELD ASSEMBLY.
EXPOSED PORTION OF JAM SLEEVE MUST BE WELL LUBRICATED PRIOR TO ASSEMBLY.
ALLOWED FOR FIELD FITTING (RAM FOR TIGHT JOINT)
APPROVED FOR PERMIT ISSUANCE
FAZEKAS & ASSOCIATES
Plans have been reviewed for adherence to the
codes and ordinance. Authorization
granted to issue a building permit
by all applicable City agencies
issuance or granting of a permit based on
of these plans shall not be construed to
approve any violation of the applicable
ordinance. No permit presumed to give
to violate or cancel the provisions of such
shall be valid.
#4 Horz @ 12"
PROJ:
LOC:
ARCH'T:
CONT'R
CUST:
GRD. SET TAPERED ALUM FLAGPOLE ALLOY 6063-T6
EXP. HT. 30' OVERALL HT. 33' SHIP IN 1 SEC.
BUTT DIA 6" TOP DIA 2½" WALL THICKNESS 188
FINISH: 150 GRIT HIGH POLISH
So. Cal. Flagpole Co.
4551 York Blvd.
Los Angeles, Calif. 90041
Cont. Lic. #176084
DATE:
REV.
JOB:

Jess Esparza & Associates
6107 YORK BLVD
LOS ANGELES, CA 90042
323/256-8157

FILE: FLAG99

FLAGPOLE POLE '1997 UBC 30 ALUM FLAGPOLE

JOB: M.H POWELL & CO. AUG 20,1999
OWNER: c/o SO.CAL FLAGPOLE

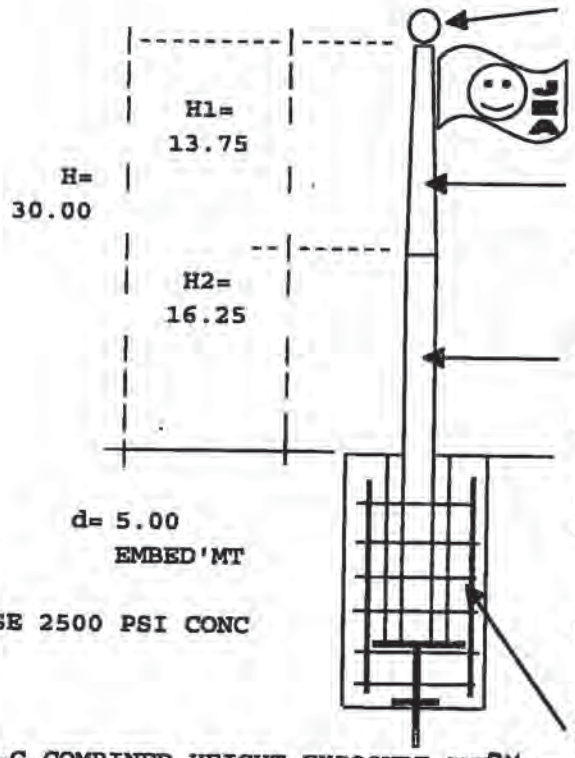

TABLE NO. 16-G COMBINED HEIGHT, EXPOSURE AND GUST FACTOR COEFFICIENT (Ce)

Ht. above ground	Ce for Exposure C
0 - 15	1.06
20	1.13
25	1.19
30	1.23
40	1.31
60	1.43
80	1.53
100	1.61

APPROVED
FOR PERMIT ISSUANCE
SCOTT FAZEKAS & ASSOCIATES, INC.
BY _____ DATE _____

These plans have been reviewed for adherence to the applicable codes and ordinance. Authorization is hereby granted to issue a building permit pending approval by all applicable City agencies.

The issuance or granting of a permit based on approval of these plans shall not be construed to permit or approve any violation of the applicable codes or ordinance. No permit presuming to authorize to violate or cancel the provisions of these codes shall be valid.

REGISTERED PROFESSIONAL ENGINEER
JESS ESPARZA
No. 19990
Exp. 9-30-01
CIVIL
STATE OF CALIFORNIA

BasicWindSpeed(MPH)	70	80	90	100	110	120	130
Press. (qs) in(PSF)	12.6	16.4	20.8	25.6	31.0	36.9	43.3

30 FT FLAGPOLE UBC 1994
WINDLOAD 70 MPH EXPOSURE C
P=Ce*Cq*qs*I
Ce: 0-15= 1.13 P= 19.93 (WIND PRESSURE)
Ce:15-30= 1.23 P= 21.70 (WIND PRESSURE)

qs= 12.60 @70 MPH
Cq= 1.40
I = 1.00
cH= 1.10

FLAG AREA 40.00 SQFT 5 x 8
FLAG DRAG 47.73 LBS (.0014)(V^2)(FLAG AREA^1/2)*Ch
Per NAAMM Specs

TAPERED POLE HT (H1) = 13.75 AREA 1= 4.87 SQFT
NON TAPERED POLE HT (H2) = 16.25 AREA 2= 8.13 SQFT
TOTAL POLE HT. (H) = 30.00 TOTAL A= 12.99 SQFT

TOP BALL DIAMETER = 6.00 INCH DIA.
TOP BALL AREA = 0.20 SQ.FT.
POLE TOP DIAMETER (OD) = 2.50 INCH DIA.
POLE BUTT DIAMETER (OD) = 6.00 INCH DIA.
POLE WALL THICKNESS = 0.25 INCH.

MOMENT@BASE

	AREA	x WIND P=	FORCE	x MOM.ARM=	BASE MOM.
TOP BALL=	0.20	21.70	4.26	30.25	128.87
FLAGDRAG=			47.73	27.50	1312.44
POLE=	4.87	21.70	105.66	22.18	2343.70
	8.13	19.93	161.96	8.13	1315.90
		SUM F=	319.60 #	SUM M=	5100.92 FT-#

h= SUM M / SUM F = 5100.92 / 319.60 = 15.96 FT

USE ALUM 6063 - T6 ALLOY



Fb= 1.17* 25*1.33/1.65= 23.6 KSI

$$S = \frac{3.1416(d1^4 - d2^4)}{32 * d1}$$

d1= 6 INCH DIA.
d2= 5.5 INCH DIA.
TH'KNESS= 0.25 INCH.

S= 6.2330898

fb= 9820 PSI < 25000 PSI allow OK

THEREFORE USE : 6 INCH DIAx 0.25 THK

FOOTING ASSUME CLASS 5 SOIL TABLE 18-I-A UBC 1994

TRY 2 FT x 5 (FT EMBEDMENT)
S1= 5 /3*100*2*1.333 = 444
A= 2.34P/ S1 b
d=A/2[(1+(1+(4.36h/A))^0.5]

$$A = \frac{2.340 \times 319.60343}{444.33 \times 2.00} = 0.842$$

$$d = \frac{0.842}{2}\left[\left(1+\left(1+4.36 \times \frac{15.96}{0.842}\right)^{0.5}\right)\right]$$

d= 4.27 FT. (EMBEDMENT)

SAY

THEREFORE USE : 2 FT DIA x 4.27 FT.

CONC= 2500 PSI (FOOTING EMBEDMENT)

REBAR: ASTM A615 GRADE 40

MIN. REINF= .0018 X FOOTING CROSS SECTIONAL AREA
= 0.01 USE 6#5 VERT BARS &
& #4TIES @12" O.C.



SFA Scott Fazekas & Associates, Inc.
Building Safety for Government

LETTER OF TRANSMITTAL

To: City of Norwalk

Date: 12/22/00
SFA P.C. No.: 351-00
Agency P.C. No.: 5239
Description: 14820 Carmenita

Attention: Sylvia

Via: ☐ Messenger ☐ Express ☐ Pickup ☐ Mail ☑ UPS ☐ Other

We are forwarding herewith:

✓ Plans ~~E~~ P ~~M~~ ~~E~~ ____ Energy Calcs ____ Other
____ Correction List ____ Soils Report
____ Structural Calcs ____ Acoustical Report

Special items to note:

____ Special Inspection Required ____
____ Arch./Engr. Signature Pending
____ Additional P.C. Fee Due: $____
____ Unreasonable Hardship Approval Required
____ Health Department Approval Required
____ Verify Code Interpretation by City/County on ____
____ Flood Plain Regulations Apply
____ Hazardous Material Identified by Designer
____ Other

INSPECTION CATEGORIES	
Program Listed on Pg. ____	
	Soils
	Concrete
	Welding
	Bolting
	Masonry

The following items have been verified:

____ Plans Stamped and Signed
____ Questionnaire Sent to Applicant
____ Initial Turnaround Time was ____ Working Days
✓ Correction List in SFA File
✓ Log Book Entry Made

Remarks: 1st review

____ The enclosed instruments of record have been packaged and are approved for issuance of the building permit(s) pending the approval of any other applicable County/City agencies. If enclosures received are not as listed above, please notify us at once.

From: Scott Fazekas & Associates, Inc.

Ted Beckwith Date: 12/22/00

RECEIVED BY: ____ Date: ____

30 Corporate Park, Suite 107, Irvine, CA 92606-5132 • 949 / 475-2901 • FAX 949 / 475-2560

Scott Fazekas & Associates, Inc.
Building Safety for Government

LETTER OF TRANSMITTAL

To: City of Norwalk

Date: 12-29-00

SFA P.C. No.: 359-00

Agency P.C. No.: 5328

Description: 14820 Carmenita

Attention: Sylvia / Norma

Via: ☐ Messenger ☐ Express ☐ Pickup ☐ Mail ~~☑ UPS~~ ☐ Other

We are forwarding herewith:

- ✓ Plans B P M E
- ____ Energy Calcs
- ____ Other
- ____ Correction List
- ____ Soils Report
- ✓ Structural Calcs
- ____ Acoustical Report

Special items to note:

- ____ Special Inspection Required ____
- ____ Arch./Engr. Signature Pending
- ____ Additional P.C. Fee Due: $____
- ____ Unreasonable Hardship Approval Required
- ____ Health Department Approval Required
- ____ Verify Code Interpretation by City/County on ____
- ____ Flood Plain Regulations Apply
- ____ Hazardous Material Identified by Designer
- ____ Other

INSPECTION CATEGORIES	
Program Listed on Pg. ____	
	Soils
	Concrete
	Welding
	Bolting
	Masonry

The following items have been verified:

- ✓ Plans Stamped and Signed
- ____ Correction List in SFA File
- ✓ Questionnaire Sent to Applicant
- ____ Log Book Entry Made
- ____ Initial Turnaround Time was ____ Working Days

Remarks: approved – (Flagpole 30' high)

✓ The enclosed instruments of record have been packaged and are approved for issuance of the building permit(s) pending the approval of any other applicable County/City agencies. If enclosures received are not as listed above, please notify us at once.

From: Scott Fazekas & Associates, Inc.

Vic Penera

Date: 12-29-00

RECEIVED BY: ____

Date: ____

30 Corporate Park, Suite 107, Irvine, CA 92606-5132 • 949 / 475-2901 • FAX 949 / 475-2560

76A641T
CE 807 (REV. 2-80) 10/80

APPLICATION FOR GRADING PERMIT

1

COUNTY OF LOS ANGELES — **BUILDING AND SAFETY**

INSPECTOR COPY

WORKERS' COMPENSATION DECLARATION

I hereby affirm that I have a certificate of consent to self insure, or a certificate of Workers' Compensation Insurance, or a certified copy thereof (Sec. 3800, Lab. C.)

Policy No. _____ Company _____

☐ Certified copy is hereby furnished.

☐ Certified copy is filed with the county building inspection department.

Date _____ Applicant _____

CERTIFICATE OF EXEMPTION FROM WORKERS' COMPENSATION INSURANCE

(This section need not be completed if the work involved by the permit is for one hundred dollars ($100) or less.)

I certify that in the performance of the work for which this permit is issued, I shall not employ any person in any manner so as to become subject to the Workers' Compensation Laws.

Date 5.15.00 Applicant _____

NOTICE TO APPLICANT: If, after making this Certificate of Exemption, you should become subject to the Workers' Compensation provisions of the Labor Code, you must forthwith comply with such provisions or this permit shall be deemed revoked.

LICENSED CONTRACTORS DECLARATION

I hereby affirm that I am licensed under provisions of Chapter 9 (commencing with Section 7000) of Division 3 of the Business and Professions Code, and my license is in full force and effect.

License Number _____ Lic. Class _____

Contractor _____ Date _____

☒ I am exempt from the licensing requirements as I am a licensed architect or a registered professional engineer acting in my professional capacity (Section 7051, Business and Professions Code).

Lic. or Reg. No C10842 Date 5.15.00

HOME OWNER-BUILDER DECLARATION

I hereby affirm that I am exempt from the Contractor's License Law for the following reason (Section 7031.5, Business and Professions Code):

☐ I, as owner of the property, or my employees with wages as their sole compensation, will do the work and the structure is not intended or offered for sale (Section 7044, Business and Professions Code).

☐ I, as owner of the property, am exclusively contracting with licensed contractors to construct the project (Section 7044, Business and Professions Code).

CONSTRUCTION LENDING AGENCY

I hereby affirm that there is a construction lending agency for the performance of the work for which this permit is issued (Sec. 3097, Civ. C.).

Lender's Name _____

Lender's Address _____

I certify that I have read this application and state that the above information is correct. I agree to comply with all County ordinances and State laws relating to building construction, and hereby authorize representatives of this County to enter upon the above-mentioned property for inspection purposes.

_____ 5.15.00
Signature of Permittee — Date

14830 FOR APPLICANT TO FILL IN

SITE ADDRESS	~~14830~~ CARMENITA ROAD
LOT NUMBERS	BLOCK
TRACT NUMBER	
OWNER	SIDNEY DEVELOPMENT
MAIL ADDRESS	487 WASHINGTON BLVD.
CITY	MARINA del REY TEL. NO. (310) 456-8613
ENGINEER	CHARLES STEVENS STATE REG. NO. C29725
MAIL ADDRESS	1485 SPRUCE ST. # H
CITY	RIVERSIDE TEL. NO (909) 342-0036
GRADING CONTRACTOR	TEL. NO.
ADDRESS	

PROPOSED USE OF GRADED SITE(S)

WAREHOUSE

CHECK IF SUPERVISED GRADING ☐

SIGNATURE OF APPLICANT	
ADDRESS	TEL. NO.
SURETY $ BOND	BOND NO.
SURETY COMPANY	
DATE FILED	REC'D BY 08-11-99 #1
CASH DEPOSIT $	REC'D BY DATE FILED

THIS IS A LIMITED TIME PERMIT

ALL WORK AUTHORIZED MUST BE COMPLETED BY

TIME LIMIT:

EXTENDED TO: BY:

EXTENDED TO: BY:

P.C. Fee $ 66.00	Permit Fee 289.50
RR 1.00	Issuance Fee 20.00 05-15-00 #1
	Total Fee 310.50

SEE REVERSE FOR EXPLANATORY LANGUAGE

SITE ADDRESS	14820 ~~14830~~ CARMENITA ROAD.
LOCALITY	
NEAREST CROSS STREET	PUMICE ST.
DISTRICT NO.	MAP NO. STATE HWY. YES ☐ NO ☐ PROCESSED BY
CUBIC YDS. HANDLED:	19,500
USE ZONE	SPECIAL CONDITIONS
FINAL DATE	4-26-01 BY

VALIDATION

18 GRDNG 66.00
TOTAL 66.00
CHECK 66.00
CHANGE 0.00
ITEM 1
3CL 4801 14:24TM

4GRADING 309.50
RR 1.00
TOTAL 310.50
CHECK 310.50
CHANGE 0.00
ITEM 2
3CL 1985 11:31TM

APPLICATION FOR ELECTRICAL PERMIT

1

City of NORWALK — DEPT. OF BUILDING AND SAFETY 12700 NORWALK BLVD., NORWALK, CA 90650 (562) 929-5733

OWNER-BUILDER DECLARATION

I hereby affirm under penalty of perjury that I am exempt from the Contractors License Law for the following reason (SEC. 7031.5 Business and Professions Code. Any city or county which requires a permit to construct, alter, improve, demolish, or repair any structure, prior to its issuance, also requires the applicant for such permit to file a signed statement that he or she is licensed pursuant to the provisions of the Contractors License Law (Chapter 9 (commencing with Sec. 7000) of Division 3 of the Business and Professions Code) or that he or she is exempt therefrom and the basis for alleged exemption. Any violation of Section 7031.5 by any applicant for a permit subjects the applicant to a civil penalty of not more than five hundred dollars ($500):

☐ I, as owner of the property, or my employees with wages as their sole compensation, will do the work, and the structure is not intended or offered for sale (Sec. 7044, Business and Professions Code: The Contractors License Law does not apply to an owner of property who builds or improves thereon, and who does such work himself or herself or through his or her own employees, provided that such improvements are not intended or offered for sale. If, however, the building or improvement is sold within one year of completion, the owner-builder will have the burden of proving that he or she did not build or improve for the purpose of sale.)

☐ I, as owner of the property, am exclusively contracting with licensed contractors to construct the project (Sec. 7044, Business and Professions Code: The Contractors License Law does not apply to an owner of property who builds or improves thereon, and who contracts for such projects with a contractor(s) licensed pursuant to the Contractors License Law.)

☐ I am exempt under Section _____, B.&P.C. for this reason

Date _____ Signature of Owner _____

LICENSED CONTRACTOR DECLARATION

I hereby affirm under penalty perjury that I licensed under provisions of Chapter 9 (commencing with Section 7000) of Division 3 of the Business and Professions Code, and my license in in full force and effect.

C-10 | 706804 | 1-1-01
License Class | License Number | Expiration Date

5-25-00 | Signature of Contractor
Date

WORKERS, COMPENSATION DECLARATION

I hereby affirm under penalty of perjury one of the following declarations:

☐ I have and will maintain a certificate of consent to self-insure for workers' compensation, as provided for by Section 3700 of the Labor Code, for the performance of the work for which this permit is issued.

☒ I have and will maintain workers' compensation insurance, as required by Section 3700 of the Labor Code, for the performance of the work for which this permit is issued. My workers' compensation insurance carrier and policy number are:

Carrier: STATE FUND

Policy No. 229-00

(this section need not be completed if the permit is for one hundred dollars ($100) or less.)

☐ I certify that in the performance of the work for which this permit is issued, I shall not employ any person in any manner so as to become subject to the workers' compensation laws of California, and agree that if I should become subject to the workers' compensation provisions of Section 3700 of the Labor Code, I shall forthwith comply with those provisions.

5-25-00 | Signature of Applicant
Date

WARNING: FAILURE TO SECURE WORKERS' COMPENSATION COVERAGE IS UNLAWFUL, AND SHALL SUBJECT AN EMPLOYER TO CRIMINAL PENALTIES AND CIVIL FINES UP TO ONE HUNDRED THOUSANDS DOLLARS ($100,000), IN ADDITION TO THE COST OF COMPENSATION, DAMAGES AS PROVIDED FOR IN SECTION 3706 OF THE LABOR CODE, INTEREST, AND ATTORNEY'S FEES.

CONSTRUCTION LENDING AGENCY

I hereby affirm under penalty of perjury that there is a construction lending agency for the performance of the work for which this permit is issued (Sec. 3097, Civ. C.)

Lender's Name _____

Lender's Address _____

I certify that I have read this application and state that the above information is correct. I agree to comply with all city and county ordinances and state laws relating to building construction, and hereby authorize representatives of this city to enter upon the above-mentioned property for inspection purposes.

5-25-00 | Signature of Applicant
Date

FOR APPLICANT TO FILL IN

	EACH	NO.	FEE
New Residential Bldgs & Pools			
1 & 2 Family, Sq. Ft. _____	$	—	$
Multi-family Sq. Ft. _____		—	
Residential Swimming Pools		—	
Outlets Rec 53 Light — Sw —		53	20 00
Total No. 53 First 20		33	21 45
Additional		20	
Lighting Fixtures First 20		99	20 00
Additional		79	51 35
Total No. 99			
Fixed Appliances Not Over 1 HP			
Range ___ Heater ___ D.W. ___			
Oven ___ Dryer ___ W.M. ___			
Top ___ FAU ___ W.H. ___			
Hood ___ Fan ___ Other ___		0	
Disp ___ Room Air Cond. ___			
Power Apparatus & Large Appliances			
Size & Type HP, KW, KVA, or KVAR			
_____ Up to 1 Incl.	11	3	33 00
_____ Over 1 to 10 Incl.	22	4	88 00
_____ Over 10 to 50 Incl.	44.25	5	221 25
_____ Over 50 to 100 Incl.	66.50	1	66 50
_____ Over 100			
Services, Swbd, Sub-Panelboards		30	
0 - 200 Amp. Under 600 V	54.50	1	54 50
201 - 1000 Amp. Under 600 V	55.50	1	55 50
Over 1000 Amp. or Over 600 V		0	
Temp. Power Pole & Appurtenances		0	
Sign with One Branch Circuit		0	
Additional Sign Branch Circuits		0	
Misc. Conduits & Conductors ?		0	
Other (See Complete Fee Schedule)		0	
TRANSFORMER	16.25	1	16 25
PERMIT FEE		(Sub-Total)	647 80
PLAN CHECK FEE RR - 8.50			453 46
PERMIT ISSUING FEE			20 00
TOTAL FEE			1129.76

SEE REVERSE FOR EXPLANATORY LANGUAGE

JOB ADDRESS	14830 CARMENITA ROAD
	NORWALK, CA 90650
NEAREST CROSS ST.	EXCELSIOR DRIVE
OWNER OR FIRM NAME	COMMERCIAL TIRE NETWORK, LLC
MAIL ADDRESS	14830 CARMENITA ROAD
CITY	NORWALK TEL. NO. (562) 244-8161
ENGINEER OR DESIGN PROFESSIONAL	ACCESSIBLE CONSULTING ENGINEERS, INC
ADDRESS	130 SOUTH CHAPARRAL COURT
CITY	ANAHEIM HILLS TEL. NO. (800) 340-8885
PERMIT APPLICANT	THE RENAISSANCE CONTINUUM WAYNE FOSTER DBA ARCH.
ADDRESS	14661 MILFORD ROAD. #C
CITY	TUSTIN. TEL. NO. (714) 734-0466 ext 12
STATE LICENSE NO.	AFOR C6006/2080 LIC. CLASS C
	PROCESSED BY JO
FINAL DATE	5-29-01
FINAL BY	

VALIDATION

****NOSALE****
04-21-00 #1 3CL 1626 12:18TM

19 ELEC 453.46
2 ELEC 667.80
RR 8.50
TOTAL 1129.76
CHECK 1129.76
CHANGE 0.00
ITEM 3
05-24-00 #1 3CL 2167 10:51TM

INSPECTOR COPY

Reainv

PAID IN FINANCE Rec # F97...

NO	INSPECTION	DATE	INSPECTOR
	REMAINED ELECTRICAL INSPECTIONS AND APPROVALS		
E1	Temp Power Pole		
E2	System Ground		
	Ground Rod		
	[illegible]		
	[illegible]		
E2	Underground Electrical		
E4	Rough Wiring		
E3	Rough Conduit	12-6-00	[illegible]
E6	Bonding Water and Gas		
E7	Service		
E8	Final Electrical Inspection		
	Utility Released		
	Temporary Power Released		

INSPECTION NOTES:

U G conduit
under panels ok [illegible]
10/10/00

NORWALK

APPLICATION FOR BUILDING

DEPT. OF BUILDING AND SAFETY 12700 NORWALK BLVD., NORWA

OWNER-BUILDER DECLARATION

I hereby affirm under penalty of perjury that I am exempt from the Contractors License Law for the following reason (SEC. 7031.5, Business and Professions Code. Any city or county which requires a permit to construct, alter, improve, demolish, or repair any structure, prior to its issuance, also requires the applicant for such permit to file a signed statement that he or she is licensed pursuant to the provisions of the Contractors License Law., (Chapter 9 (commencing with Sec. 7000) of Division 3 of the Business and Professions Code) or that he or she is exempt therefrom and the basis for the alleged exemption. Any violation of Section 7031.5 by any applicant for a permit subjects the applicant to a civil penalty of not more than five hundred dollars ($500):

☑ I, as owner of the property, or my employees with wages as their sole compensation, will do the work, and the structure is not intended or offered for sale (Sec. 7044, Business and Professions Code: The Contractors License Law does not apply to an owner of property who builds or improves thereon, and who does such work himself or herself or through his or her own employees, provided that such improvements are not intended or offered for sale. If, however, the building or improvement is sold within one year of completion, the owner-builder will have the burden of proving that he or she did not build or improve for the purpose of sale).

☐ I, as owner of the property, am exclusively contracting with licensed contractors to construct the project (Sec. 7044, Business and Professions Code: The Contractors License Law does not apply to an owner of property who builds or improves thereon, and who contracts for such projects with a contractor(s) licensed pursuant to the Contractors License Law).

☐ I am exempt under Section _____, B.&P.C. for this reason

8/8/00 — Date — Signature of Owner

LICENSED CONTRACTORS DECLARATION

I hereby affirm under penalty of perjury that I licensed under provisions of Chapter 9 (commencing with Section 7000) of Division 3 of the Business and Professions Code, and my license in in full force and effect.

B — License Class — 99031 — License Number — 7/31/02 — Expiration Date

8/8/00 — Date — Signature of Contractor

WORKERS' COMPENSATION DECLARATION

I hereby affirm under penalty of perjury one of the following declarations:

☑ I have and will maintain a certificate of consent to self-insure for workers' compensation, as provided for by Section 3700 of the Labor Code, for the performance of the work for which this permit is issued.

☑ I have and will maintain workers' compensation insurance, as required by Section 3700 of the Labor Code, for the performance of the work for which this permit is issued. My workers' compensation insurance carrier and policy number are:

Carrier: LIBERTY MUTUAL

Policy No. WC1-161-016322-100

(This section need not be completed if the permit is for one hundred dollars ($100) or less).

☑ I certify that in the performance of the work for which this permit is issued, I shall not employ any person in any manner so as to become subject to the workers' compensation laws of California, and agree that if I should become subject to the workers' compensation provisions of Section 3700 of the Labor Code, I shall forthwith comply with those provisions.

8/8/00 — Date — Signature of Applicant

WARNING: FAILURE TO SECURE WORKERS' COMPENSATION COVERAGE IS UNLAWFUL, AND SHALL SUBJECT AN EMPLOYER TO CRIMINAL PENALTIES AND CIVIL FINES UP TO ONE HUNDRED THOUSANDS DOLLARS ($100,000), IN ADDITION TO THE COST OF COMPENSATION, DAMAGES AS PROVIDED FOR IN SECTION 3706 OF THE LABOR CODE, INTEREST, AND ATTORNEY'S FEES.

CONSTRUCTION LENDING AGENCY

I hereby affirm under penalty of perjury that there is a construction lending agency for the performance of the work for which this permit is issued (Sec. 3097, Civ. C).

Lender's Name _____

Lender's Address _____

I certify that I have read this application and state that the above information is correct. I agree to comply with all city and county ordinances and state laws relating to building construction, and hereby authorize representatives of this City to enter upon the above-mentioned property for inspection purposes.

8/8/00 — Date — Signature of Applicant

FOR APPLICANT TO FILL IN

BUILDING ADDRESS: 14820 CARMENITA BLVD.

USE OF EXISTING BLDG: VACANT LOT

SIZE OF LOT: 4.48 ACRES — NO. OF BLDGS. NOW ON LOT: 0

TRACT — BLOCK — LOT NO.

ASSESSOR MAP BOOK: 145-44-45 — PAGE — PARCEL: 1 & 2

OWNER: SYDNEY DEVELOP. — TEL. NO.

ADDRESS: 487 WASHINGTON BLVD.

CITY: MARINA DEL REY — ZIP: 90292

ARCHITECT OR ENGINEER: JAMES F. McGLOTHLIN — TEL NO. (310) 456-8613

ADDRESS: 22775 PACIFIC COAST Hwy #101 90265

CONTRACTOR — TEL NO. (310) 456-8613

ADDRESS — LIC. NO. C10847

CITY — CLASS

APPLICANT (PRINT): JIM McGLOTHLIN — TEL. NO.

SQ. FT. SIZE: 103,000 — NO. OF STORIES: 1 — NO. OF FAMILIES: N.A.

DESCRIPTION OF WORK: WAREHOUSE & DISTRIBUTION CENTER (Renew expired plan check # 1417)

NEW	☒
ADD	☐
ALTER	☐
REPAIR	☐
DEMOL	☐
URM	☐

WILL THE APPLICANT OR FUTURE BUILDING OCCUPANT HANDLE A HAZARDOUS MATERIAL OR A MIXTURE CONTAINING A HAZARDOUS MATERIAL EQUAL TO OR GREATER THAN THE AMOUNTS SPECIFIED ON THE HAZARDOUS MATERIALS INFORMATION GUIDE?

YES ☐ NO ☒

WILL THE INTENDED USE OF THE BUILDING BY THE APPLICANT OR FUTURE BUILDING OCCUPANT REQUIRE A PERMIT FOR CONSTRUCTION OR MODIFICATION FROM THE SOUTH COAST AIR QUALITY MANAGEMENT DISTRICT (SCAQMD) SEE PERMITTING CHECKLIST FOR GUIDELINES.

YES ☐ NO ☒

I HAVE READ THE HAZARDOUS MATERIALS INFORMATION BUIDE AND THE SCAQMD PERMITTING CHECKLIST. I UNDERSTAND MY REQUIREMENTS UNDER THE LOS ANGELES COUNTY CODE, TITLE 2, CHAPTER 2.20 SECTION 2.20 100 THROUGH 2.20 140 CONCERNING HAZARDOUS MATERIALS REPORTING AND FOR OBTAINING A PERMIT FROM THE SCAQMD.

OWNER OR AGENT

BUILDING ADDRESS	14820
MAP NO.	SEWER MA
USE ZONE	C
GROUP	B
TYPE	V-U
STATISTICAL CLASSIFICATION	
CLASS NO.	DWELL UNITS
P.C. FEE	5,935.55
SMIP FEE	420.00
R/R FEE	110.00
VALUATION	$ 2,000,000.
$	

VALIDATION

03-14-00 #1

08-07-00 #1

Health Department			
Fire Department			
Grading			
Geological			
Industrial Waste			
Soil Drainage			
Sanitation			
SMD			
School Fees			

INSPECTION	DATE	INSPECTOR
REQUIRED BUILDING INSPECTIONS AND APPROVALS		
Location and setbacks		
City Engineer's Approval	12-15-00	
Foundation/Trench forms	8-23.00	
Structural concrete slab on grade		
Raised floor framing		
Under floor insulation		
Lower level floor sheathing		
Second level floor sheathing		
Roof sheathing		
Concrete block		
Grout lift		
Grout lift		
Grout lift		
Grout lift		
Dept. frame inspection		
Plbg Dept. frame inspection		
Insulation/weather stripping	12-6-00	
Interior lath and/or drywall	12-14-00	
Exterior lath	12-15-00	
Ceilings		
Drainage		
Plbg Dept. Approval		
Dept. Approval		
Public Works Dept. Approval	4-26-01	
Building Inspection Approval		

10-23-00 Trash enclosure panels

10/16/00
① Tie beam @ base of panels and DRY PACK substitution - See Detail 23-SD-2 and change order
② Ramp @ SE corner

12-18-00
FOOTINGS FOR LIGHT STANDARDS OK

CITY OF NORWALK

CITY HALL, 12700 NORWALK BLVD.
NORWALK, CALIFORNIA 90650

RECEIPT

F 98276

DATE 8/7/00

RECEIVED FROM Sydney Development Corp.

$5,935.55

Five thousand nine hundred DOLLARS
~~thirty five & 55/100~~

CASH | CHECK | MONEY ORDER | # 2598

FOR Arts in public places		
Address: 14820 Carmenita Norwalk		
018-301-1600-4626	5935	55

RECEIVED BY

FORM 30-15 NORWALK PRINTING CO - NORWALK, CA 90650 33269-AO B-8

CITY OF NORWALK

CITY HALL, 12700 NORWALK BLVD.
NORWALK, CALIFORNIA 90650

RECEIPT

F 98276

DATE 8/7/00

RECEIVED FROM Sydney Development Corp.

$5,935.55

Five thousand nine hundred DOLLARS
~~thirty five & 55/100~~

CASH | CHECK | MONEY ORDER | # 2598

FOR Arts in public places		
Address: 14820 Carmenita Norwalk		
018-301-1600-4626	5935	55

RECEIVED BY

FORM 30-15 NORWALK PRINTING CO - NORWALK, CA 90650 33239-AQ 8-9

COUNTY SANITATION DISTRICTS
OF LOS ANGELES COUNTY

1955 Workman Mill Road, Whittier, CA 90601-1400
Mailing Address: P.O. Box 4998, Whittier, CA 90607-4998
Telephone: (562) 699-7411, FAX: (562) 699-5422
www.lacsd.org
Counter Hours: 7:00 a.m. - 4:00 p.m. Mon. - Thurs.
7:00 a.m. - 3:00 p.m. Fri.

JAMES F. STAHL
Chief Engineer and General Manager

Account No.: 0402406
District No.: 18

SEWERAGE SYSTEM CONNECTION FEE

Date: August 07, 2000

Property Owner: SYDNEY DEVELOPMENT (NORWALK BLDG: CARMENITA DIST CTR)

Address of Property: 14820 CARMENITA ROAD
NORWALK, CA 90650

Thomas Guide Page:

Contact: JAMES F MC GLOTHLIN, AIA

Phone: 310-456-8613

Mailing Address: 22775 PACIFIC COAST HWY #101
MALIBU, CA 90265

County Assessor Map Book, Page, and Parcel Number: 8069-002-064

Structure is Proposed.

User Category and Units of Usage:

Category: 20B

Number of Units:

Square Footage: 104,860

CONNECTION FEE CALCULATION

104.86	X	$181.00	=	$18,979.66
Number of Units of Usage		Connection Fee Per Unit of Usage		Connection Fee

$18,979.66
Connection Fee Due

COMMENTS:

ALSO INCLUDES APN 8069-002-065

Fee Payment Received From:
SYDNEY DEVELOPMENT CORP
Amount: $18,979.66 Ck. No.: 02600
D.C.:

Processed by: ERJ
Approved by:
Date: August 07, 2000

SANITATION DISTRICTS OF LOS ANGELES COUNTY
APPROVED
JAMES F. STAHL
CHIEF ENGINEER & GEN. MGR.
VALID ONLY WHEN STAMPED

BUILDING DEPT COPY

Recycled Paper

ABC UNIFIED SCHOOL DISTRICT
16700 NORWALK BOULEVARD
CERRITOS, GA 90703
(562) 926-5566

Fees collected in the Risk Management Office. Hours: 8:00 a.m. to 4:30 p.m.
To ensure prompt service, please call in advance for an appointment.

White: District Pink: City Yellow: Applicant

Complete items 1 through 9. Please type or print.

Date 8 / 7 / 00
month / day / year

1. Name of applicant: JAMES F. McGLOTHLIN FOR SYDNEY DEVELOPMENT
2. Address of project property: 14820 CARMENITA RD. NORWALK, CA 90650
3. Contact Name: JAMES F. McGLOTHLIN Phone Number: 310 456-8613
4. Mailing Address 22775 PACIFIC COAST HWY., SUITE 101 · MALIBU, CA 90265
5. County Assessor map book, page and parcel number: 145-445-11-14169-182
6. Structure is X proposed _____ existing Date of construction: 8.7.00
7. User category and fee total: (check the appropriate box and provide the applicable information)
   A. Residential:
   _____ Single Family Home(s) sq. ft. ____ x ____ fee = $ _____
   _____ Duplex ____ Triplex ____ Fourplex sq. ft. ____ x ____ fee = $ _____
   _____ Five Units or More sq. ft. ____ x ____ fee = $ _____
   _____ Condominium(s) sq. ft. ____ x ____ fee = $ _____
   # of units ____ and sq. ft. each unit _____
   _____ Addition sq. ft. ____ x ____ fee = $ _____
   B. Demo Credit _____ sq. ft. ____ x ____ fee = $ _____
   C. Commercial and/or Industrial:
   (Including senior only facilities and Adult only mobilehome parks).
   Project address: 14820 CARMENITA RD., NORWALK, CA 90650
   sq. ft. ____ x .31 fee = $ 31,930.-
   103,000
8. In order to process this application, a copy of the floor plan showing square footage must be submitted.
9. The above representations as to square footage are true. Developer/Applicant agrees that if it is later determined that such representations are not true, then this certificate shall automatically terminate and the City and/or school District shall be notified. I certify that the above information provided in this application is true and correct to the best of my knowledge.

NOTICE: Pursuant to Assembly Bill 3081 (Chap 549, Stats. 1996) you are hereby notified that the 90-day approval period during which you may protest the imposition of the fees identified above will begin to run on _____, the date on which such fees were paid to the District and notice there of delivered to you.

Signature _____ Date 8.7.00

___ applicant
X agent or applicant

PLEASE MAKE CHECKS PAYABLE TO ABC UNIFIED SCHOOL DISTRICT

For District Use Only

Fee calculation for residential of commercial/industrial construction.

103,000 (area (total sq. footage) x .31 (fee per district) = $ 31,930.- (Developer (School Facility) fee due)

This certifies that the above named Developer/Applicant of the referenced project has satisfied the requirements of the ABC Unified School District in compliance with Government Code Section 53080 and 65995.

WORKER'S COMPENSATION DECLARATION

I hereby affirm under penalty of perjury that I have a certificate of consent to self insure, or a certificate of Workers' Compensation Insurance, or a certified copy thereof (Sec. 3800, Lab. C.)

Policy No. WC0122810 Company Williamsburg

☒ Certified copy is hereby furnished.

☐ Certified copy is filed with the city building inspection department.

Date 8-11-00 Applicant [signature]

CERTIFICATE OF EXEMPTION FROM WORKERS' COMPENSATION INSURANCE

(This section need not be completed if the permit is for one hundred dollars ($ 100) or less.)

I certify that in the performance of the work for which this permit is issued, I shall not employ any person in any manner so as to become subject to the Workers' Compensation Laws.

Date _____ Applicant _____

NOTICE TO APPLICANT: If, after making this Certificate of Exemption, you should become subject to the Workers' Compensation provisions of the Labor Code, you must forthwith comply with such provisions or this permit shall be deemed revoked.

LICENSED CONTRACTORS DECLARATION

I hereby affirm under penalty of perjury that I am licensed under provisions of Chapter 9 (commencing with Section 7000) of Division 3 of the Business and Professions Code, and my license is in full force and effect.

License Number 631267 3 Lic. Class C-36

Contractor City Plbg Inc Date 8-11-00

☐ I am exempt under Sec. _____

B.&P.C. for the following reason _____

_____ Date: 8-11-00

Signature [signature]

OWNER-BUILDER DECLARATION

I hereby affirm under penalty of perjury that I am exempt from the Contractor's License Law for the following reason (Section 7031.5, Business and Professions Code):

☐ I, as owner of the property, or my employees with wages as their sole compensation, will do the work and the structure is not intended or offered for sale (Section 7044, Business and Professions Code).

☐ I, as owner of the property, am exclusively contracting with licensed contractors to construct the project (Section 7044, Business and Professions Code).

CONSTRUCTION LENDING AGENCY

I hereby affirm under penalty of perjury that there is a construction lending agency for the performance of the work for which this permit is issued (Sec. 3097, Civ. C).

Lender's Name _____

Lender's Address _____

I certify that I have read this application and state under penalty of perjury that the above information is correct. I agree to comply with all city ordinances and State laws relating to building construction, and hereby authorize representatives of this City to enter upon the above-mentioned property for inspection purposes.

Signature of Applicant or Agent [signature] Date 8-11-00

City of NORWALK

APPLICATION FOR PERMIT 1

SEWER - SEWAGE DISPOSAL

CITY OF NORWALK **DEPT. OF BUILDING & SAFETY**

FOR APPLICANT TO FILL IN

BUILDING ADDRESS 14820 Carmenita

LOCALITY Norwalk

NEAREST CROSS ST. Carmenita & 5 Fwy

OWNER Sydney Development

MAIL ADDRESS

CITY TEL. NO.

LEGAL DESCRIPTION LOT NO.

BLOCK TRACT

SIZE OF LOT NO. OF BLDGS. NOW ON LOT

USE OF BUILDINGS Wholesale Distribution

CONTRACTOR City Plbg Inc

ADDRESS 8630 Clark St

CITY Downey TEL. NO. 562/861-9014

STATE LICENSE NO. 631267 3 LIC. CLASS C-36

NO.	DESCRIPTION OF WORK	FEE	
	HOUSE SEWER CONNECTING TO PUBLIC SEWER		
	SEPTIC TANK, SEEPAGE PIT OR PITS AND/OR DRAINFIELD		
	HOUSE SEWER CONNECTING TO PRIVATE DISPOSAL SYSTEM		
2	CONNECT ADDITIONAL BLDG. OR WORK TO HOUSE SEWER	22.	00
	OVERFLOW SEEPAGE PIT, DRAINFIELD EXTN., CESSPOOL, DRYWELL, MANHOLE		
	ALTER, REPAIR OR ABANDON HOUSE SEWER OR DISPOSAL SYSTEM		
	R/R	1.	00
	Permit	$ 20.	00
	TOTAL FEE	43.	00

OWNER'S AUTHORIZATION

I HAVE AT THIS DATE A CONTRACT WITH THE HEREIN NAMED CONTRACTOR TO CONNECT THE ABOVE DESCRIBED EXISTING DWELLING TO THE PUBLIC SEWER.

SIGNED THIS _____ DAY OF _____ 19__

OWNER OR OWNERS AGENT _____

ADDRESS _____

CONNECTION DATA

STATION DEPTH

MANHOLE REFERENCE UPPER / LOWER

TYPE OF CONNECTION Y. CURB P.L. LENGTH FROM M.L. TO P.L.

CITY IMP. NO. P.C. NO. JOB NO.

TRUNK PERMIT NO. ROAD PERMIT NO.

AFFIDAVIT	WAIVER	EASEMENT	RECORD. INSTR. NO.	DATE

HWY. OR ST. WIDENING

STATE ENCROACHMENT PERMIT NO.

CHARGES

CONNECTION CHARGE FEE

REIMBURSEMENT FEE

DISTRICT NO.	GROUP	MAP BK	MAP PG	PROCESSED BY
				CF

FINAL DATE 4-26-01

FINAL BY [signature]

VALIDATION

INSPECTOR COPY

10SEWG D 42.00
RR 1.00
TOTAL 43.00
CHECK 43.00
CHANGE 0.00
ITEM 2
3CL 3384 11:48TM

8-11-00 #1

SEE REVERSE FOR EXPLANATORY LANGUAGE

APPLICATION FOR PLUMBING PERMIT

1

City of NORWALK

DEPT. OF BUILDING AND SAFETY 12700 NORWALK BLVD., NORWALK, CA 90650 (562) 929-5733

OWNER-BUILDER DECLARATION

I hereby affirm under penalty of perjury that I am exempt from the Contractors License Law for the following reason (SEC. 7031.5 Business and Professions Code. Any city or county which requires a permit to construct, alter, improve, demolish, or repair any structure, prior to its issuance, also requires the applicant for such permit to file a signed statement that he or she is licensed pursuant to the provisions of the Contractors License Law (Chapter 9 (commencing with Sec. 7000) of Division 3 of the Business and Professions Code) or that he or she is exempt therefrom and the basis for alleged exemption. Any violation of Section 7031.5 by any applicant for a permit subjects the applicant to a civil penalty of not more than five hundred dollars ($500):

☐ I, as owner of the property, or my employees with wages as their sole compensation, will do the work, and the structure is not intended or offered for sale (Sec. 7044, Business and Professions Code: The Contractors License Law does not apply to an owner of property who builds or improves thereon, and who does such work himself or herself or through his or her own employees, provided that such improvements are not intended or offered for sale. If, however, the building or improvement is sold within one year of completion, the owner-builder will have the burden of proving that he or she did not build or improve for the purpose of sale.)

☐ I, as owner of the property, am exclusively contracting with licensed contractors to construct the project (Sec. 7044, Business and Professions Code: The Contractors License Law does not apply to an owner of property who builds or improves thereon, and who contracts for such projects with a contractor(s) licensed pursuant to the Contractors License Law.)

☐ I am exempt under Section _____, B.&P.C. for this reason

_____ _____

Date Signature of Owner

LICENSED CONTRACTOR DECLARATION

I hereby affirm under penalty perjury that I licensed under provisions of Chapter 9 (commencing with Section 7000) of Division 3 of the Business and Professions Code, and my license is in full force and effect.

C-36 312673 01/02

License Class License Number Expiration Date

8-11-00 _____

Date Signature of Contractor

WORKERS, COMPENSATION DECLARATION

I hereby affirm under penalty of perjury one of the following declarations:

☐ I have and will maintain a certificate of consent to self-insure for workers' compensation, as provided for by Section 3700 of the Labor Code, for the performance of the work for which this permit is issued.

☑ I have and will maintain workers' compensation insurance, as required by Section 3700 of the Labor Code, for the performance of the work for which this permit is issued. My workers' compensation insurance carrier and policy number are:

Carrier: Williamsburg Nat'l

Policy No. WC0122-810

(this section need not be completed if the permit is for one hundred dollars ($100) or less.)

☐ I certify that in the performance of the work for which this permit is issued, I shall not employ any person in any manner so as to become subject to the workers' compensation laws of California, and agree that if I should become subject to the workers' compensation provisions of Section 3700 of the Labor Code, I shall forthwith comply with those provisions.

8-11-00 _____

Date Signature of Applicant

WARNING: FAILURE TO SECURE WORKERS' COMPENSATION COVERAGE IS UNLAWFUL, AND SHALL SUBJECT AN EMPLOYER TO CRIMINAL PENALTIES AND CIVIL FINES UP TO ONE HUNDRED THOUSANDS DOLLARS ($100,000), IN ADDITION TO THE COST OF COMPENSATION, DAMAGES AS PROVIDED FOR IN SECTION 3706 OF THE LABOR CODE, INTEREST, AND ATTORNEY'S FEES.

CONSTRUCTION LENDING AGENCY

I hereby affirm under penalty of perjury that there is a construction lending agency for the performance of the work for which this permit is issued (Sec. 3097, Civ. C.)

Lender's Name _____

Lender's Address _____

I certify that I have read this application and state that the above information is correct. I agree to comply with all city and county ordinances and state laws relating to building construction, and hereby authorize representatives of this city to enter upon the above-mentioned property for inspection purposes.

8-11-00 _____

Date Signature of Applicant

FOR APPLICANT TO FILL IN (PRINT OR TYPE)				
NUMBER	FIXTURE OR ITEM	@	FEE	
11	WATER CLOSET (TOILET)	$	$ 96.	25
	BATH TUB			
	SHOWER			
9	LAVATORY		78.	75
	SINK			
	DISHWASHER			
	CLOTHES WASHER			
	SWIMMING POOL RECEPTOR			
	LAWN SPRINKLER SYSTEM			
2	WATER HEATER Electric		22.	00
	GAS SYSTEM OUTLETS			
	OUTLETS OVER 5 PER SYSTEM			
1	WATER MAIN 4"		4.	25
2	HOSE BIBS		8.	50
3	Urinal		26.	25
4	Floor Drain		35.	00
2	Floor Sink		17.	50
28	Roof Drain & O.D.		245.	00
1	2" Backflow		13.	25
	Subtotal		546.	75
	Record Retention Fee		1.	00
	Plan check fee		-0-	
	PLUMBING PERMIT ISSUING FEE $		20.	00
	TOTAL FEE		567.	75

Plan check applicant

Name

Address

City Tel. No.

BUILDING ADDRESS	14820 Carnevita Rd
CITY	Norwalk
NEAREST CROSS ST.	
ASSESSOR MAP BOOK / PAGE / PARCEL	
OWNER	Sydney Development Co
MAIL ADDRESS	
CITY / TEL. NO.	
CONTRACTOR	City Plbg Inc
ADDRESS	8630 Clota St
CITY / TEL. NO.	Downey 562 862 6812
STATE LICENSE NO.	312673
LIC. CLASS	C-36

PROCESSED BY CFriggeo

VALIDATION

FINAL DATE 4-26-01

FINAL BY

▷ Bus. Lic. Receipt # F98370

5 PLMB 566.75
23 BUILD 1.00
TOTAL 567.75
CHECK 567.75
CHANGE 0.00
ITEM 2
3CL 3383 11:48TM

08-11-00 #1

SEE REVERSE FOR EXPLANATORY LANGUAGE

INSPECTOR COPY

APPROVALS	DATE	INSPECTOR'S SIGNATURE
UNDER SLAB WORK		
ROUGH PLUMBING	12-6-00	
GAS PIPING		
GAS VENT		
HOT WATER HEATER		
PLUMBING FIXTURES		
GAS TEST		
UTILITY CO. NOTIFIED		
FINAL	*Enter on Front*	
INDUSTRIAL WASTE APPROVAL		

INSPECTOR'S NOTES

INSPECTOR'S NOTES

45-00 w dev line
yard pipe OK

APPLICATION FOR ELECTRICAL PERMIT

1

City of NORWALK — DEPT. OF BUILDING AND SAFETY 12700 NORWALK BLVD., NORWALK, CA 90650 (562) 929-5733

OWNER-BUILDER DECLARATION

I hereby affirm under penalty of perjury that I am exempt from the Contractors License Law for the following reason (SEC. 7031.5 Business and Professions Code. Any city or county which requires a permit to construct, alter, improve, demolish, or repair any structure, prior to its issuance, also requires the applicant for such permit to file a signed statement that he or she is licensed pursuant to the provisions of the Contractors License Law (Chapter 9 (commencing with Sec. 7000) of Division 3 of the Business and Professions Code) or that he or she is exempt therefrom and the basis for alleged exemption. Any violation of Section 7031.5 by any applicant for a permit subjects the applicant to a civil penalty of not more than five hundred dollars ($500):

☐ I, as owner of the property, or my employees with wages as their sole compensation, will do the work, and the structure is not intended or offered for sale (Sec. 7044, Business and Professions Code: The Contractors License Law does not apply to an owner of property who builds or improves thereon, and who does such work himself or herself or through his or her own employees, provided that such improvements are not intended or offered for sale. If, however, the building or improvement is sold within one year of completion, the owner-builder will have the burden of proving that he or she did not build or improve for the purpose of sale.)

☐ I, as owner of the property, am exclusively contracting with licensed contractors to construct the project (Sec. 7044, Business and Professions Code: The Contractors License Law does not apply to an owner of property who builds or improves thereon, and who contracts for such projects with a contractor(s) licensed pursuant to the Contractors License Law.)

☐ I am exempt under Section _____, B.&P.C. for this reason

Date _____ Signature of Owner _____

LICENSED CONTRACTOR DECLARATION

I hereby affirm under penalty of perjury that I licensed under provisions of Chapter 9 (commencing with Section 7000) of Division 3 of the Business and Professions Code, and my license is in full force and effect.

C-10 | 654456 | 8-3-09

License Class | License Number | Expiration Date

8-7-00 | Signature of Contractor

WORKERS' COMPENSATION DECLARATION

I hereby affirm under penalty of perjury one of the following declarations:

☐ I have and will maintain a certificate of consent to self-insure for workers' compensation, as provided for by Section 3700 of the Labor Code, for the performance of the work for which this permit is issued.

☒ I have and will maintain workers' compensation insurance, as required by Section 3700 of the Labor Code, for the performance of the work for which this permit is issued. My workers' compensation insurance carrier and policy number are:

Carrier: United Pacific Ins Co

Policy No. TPWA 2782186

(This section need not be completed if the permit is for one hundred dollars ($100) or less.)

☐ I certify that in the performance of the work for which this permit is issued, I shall not employ any person in any manner so as to become subject to the workers' compensation laws of California, and agree that, if I should become subject to the workers' compensation provisions of Section 3700 of the Labor Code, I shall forthwith comply with those provisions.

Date _____ Signature of Applicant _____

WARNING: FAILURE TO SECURE WORKERS' COMPENSATION COVERAGE IS UNLAWFUL, AND SHALL SUBJECT AN EMPLOYER TO CRIMINAL PENALTIES AND CIVIL FINES UP TO ONE HUNDRED THOUSANDS DOLLARS ($100,000), IN ADDITION TO THE COST OF COMPENSATION, DAMAGES AS PROVIDED FOR IN SECTION 3706 OF THE LABOR CODE, INTEREST, AND ATTORNEY'S FEES.

CONSTRUCTION LENDING AGENCY

I hereby affirm under penalty of perjury that there is a construction lending agency for the performance of the work for which this permit is issued (Sec. 3097, Civ. C.)

Lender's Name _____

Lender's Address _____

I certify that I have read this application and state that the above information is correct. I agree to comply with all city and county ordinances and state laws relating to building construction, and hereby authorize representatives of this city to enter upon the above-mentioned property for inspection purposes.

Date _____ Signature of Applicant _____

FOR APPLICANT TO FILL IN	EACH	NO.	FEE
New Residential Bldgs & Pools	$		$
1 & 2 Family, Sq. Ft. _____			
Multi-family Sq. Ft. _____			
Residential Swimming Pools			
Outlets Rec. 4 Light ___ Sw 6 — Total No. 10 — First 20			10 00
Additional			
Lighting Fixtures — Total No 132 — First 20			20 00
Additional 112			52 80
Fixed Appliances Not Over 1 HP			
Range ___ Heater ___ D.W. ___			
Oven ___ Dryer ___ W.M. ___			
Top ___ FAU ___ W.H. ___			
Hood ___ Fan ___ Other ___			
Disp ___ Room Air Cond. ___			
Power Apparatus & Large Appliances			
Size & Type HP, KW, KVA, or KVAR			
9 KVA Up to 1 Incl. TRANS.	$		
1st Over 1 to 10 Incl.		1	11 00
_____ Over 10 to 50 Incl.			
_____ Over 50 to 100 Incl.			
_____ Over 100			
Services, Swbd, Sub-Panelboards			
0 - 200 Amp. Under 600 V		6	163 50
201 - 1000 Amp. Under 600 V		1	55 58
Over 1000 Amp. or Over 600 V			
Temp. Power Pole & Appurtenances			
Sign with One Branch Circuit			
Additional Sign Branch Circuits			
Misc. Conduits & Conductors			
Other (See Complete Fee Schedule)			
PERMIT FEE — (Sub-Total)			332 80
~~PLAN CHECK FEE~~ RR			1 00
PERMIT ISSUING FEE			20 00
TOTAL FEE			353.80

SEE REVERSE FOR EXPLANATORY LANGUAGE

JOB ADDRESS 14820 CARMENITA

NEAREST CROSS ST.

OWNER OR FIRM NAME SOUTH COAST DEVELOPMENT

MAIL ADDRESS 487 Washington St.

CITY MARINA DEL REY TEL. NO.

ENGINEER OR DESIGN PROFESSIONAL

ADDRESS

CITY TEL. NO.

PERMIT APPLICANT Lowell Pacific Corp

ADDRESS 3308 Lime Ave

CITY LB TEL. NO. 562-426-0741

STATE LICENSE NO 654456 LIC. CLASS C-10

PROCESSED BY JO

FINAL DATE 4-26-01

FINAL BY

VALIDATION

▷ BL OK

2 ELEC 352.80
RR 1.00
TOTAL 353.80
CHECK 353.80
CHANGE 0.00
ITEM 2
3CL 3608 15:34TM

▷ 08-28-00 #1

INSPECTOR COPY

BUILDING PERMIT APPLICATION

OWNER-BUILDER DECLARATION

I hereby affirm under penalty of perjury that I am exempt from the Contractors License Law for the following reason (SEC. 7031.5, Business and Professions Code. Any city or county which requires a permit to construct, alter, improve, demolish, or repair any structure, prior to its issuance, also requires the applicant for such permit to file a signed statement that he or she is licensed pursuant to the provisions of the Contractors License Law (Chapter 9 (commencing with Sec. 7000) of Division 3 of the Business and Professions Code) or that he or she is exempt therefrom and the basis for the alleged exemption. Any violation of Section 7031.5 by any applicant for a permit subjects the applicant to a civil penalty of not more than five hundred dollars ($500):

☐ I, as owner of the property, or my employees with wages as their sole compensation, will do the work, and the structure is not intended or offered for sale (Sec. 7044, Business and Professions Code: The Contractors License Law does not apply to an owner of property who builds or improves thereon, and who does such work himself or herself or through his or her own employees, provided that such improvements are not intended or offered for sale. If, however, the building or improvement is sold within one year of completion, the owner-builder will have the burden of proving that he or she did not build or improve for the purpose of sale).

☐ I, as owner of the property, am exclusively contracting with licensed contractors to construct the project (Sec. 7044, Business and Professions Code: The Contractors License Law does not apply to an owner of property who builds or improves thereon, and who contracts for such projects with a contractor(s) licensed pursuant to the Contractors License Law).

☐ I am exempt under Section _____, B.&P.C. for this reason

_____

Date _____ Signature of Owner

LICENSED CONTRACTORS DECLARATION

I hereby affirm under penalty of perjury that I licensed under provisions of Chapter 9 (commencing with Section 7000) of Division 3 of the Business and Professions Code, and my license in in full force and effect.

License Class _____ License Number _____ Expiration Date _____

Date _____ Signature of Contractor

WORKERS' COMPENSATION DECLARATION

I hereby affirm under penalty of perjury one of the following declarations:

☐ I have and will maintain a certificate of consent to self-insure for workers' compensation, as provided for by Section 3700 of the Labor Code, for the performance of the work for which this permit is issued.

☐ I have and will maintain workers' compensation insurance, as required by Section 3700 of the Labor Code, for the performance of the work for which this permit is issued. My workers' compensation insurance carrier and policy number are:

Carrier: _____

Policy No. _____

(This section need not be completed if the permit is for one hundred dollars ($100) or less).

☐ I certify that in the performance of the work for which this permit is issued, I shall not employ any person in any manner so as to become subject to the workers' compensation laws of California, and agree that if I should become subject to the workers' compensation provisions of Section 3700 of the Labor Code, I shall forthwith comply with those provisions.

Date _____ Signature of Applicant

WARNING: FAILURE TO SECURE WORKERS' COMPENSATION COVERAGE IS UNLAWFUL, AND SHALL SUBJECT AN EMPLOYER TO CRIMINAL PENALTIES AND CIVIL FINES UP TO ONE HUNDRED THOUSAND DOLLARS ($100,000), IN ADDITION TO THE COST OF COMPENSATION, DAMAGES AS PROVIDED FOR IN SECTION 3706 OF THE LABOR CODE, INTEREST, AND ATTORNEY'S FEES.

CONSTRUCTION LENDING AGENCY

I hereby affirm under penalty of perjury that there is a construction lending agency for the performance of the work for which this permit is issued (Sec. 3097, Civ. C).

Lender's Name _____

Lender's Address _____

I certify that I have read this application and state that the above information is correct. I agree to comply with all city and county ordinances and state laws relating to building construction, and hereby authorize representatives of this City to enter upon the above-mentioned property for inspection purposes.

Date _____ Signature of Applicant

City of NORWALK

APPLICATION FOR BUILDING PERMIT 1

DEPT. OF BUILDING AND SAFETY 12700 NORWALK BLVD., NORWALK, CA 90650 (562) 929-5733

FOR APPLICANT TO FILL IN

BUILDING ADDRESS: 14820 CARMENITA ROAD

USE OF EXISTING BLDG.:

SIZE OF LOT: | NO. OF BLDGS. NOW ON LOT:

TRACT: | BLOCK: | LOT NO.:

ASSESSOR MAP BOOK: | PAGE: | PARCEL:

OWNER: SYDNEY DEN | TEL. NO.:

ADDRESS: 487 WASHINGTON ST

CITY: MARINA DEL REY | ZIP: 90292

ARCHITECT OR ENGINEER: JAMES F. McGLOTHLIN | TEL. NO.: 310.456.8613

ADDRESS: 22775 PACIFIC COAST HWY # 101

CONTRACTOR: MILLER & JEFFERSON | TEL. NO.: 562.493.3611

ADDRESS: 7601 SERPENTINE DR. | LIC. NO.: 99031

CITY: LOS ALAMITOS | CLASS:

APPLICANT (PRINT): GLENN TOMITA | TEL. NO.: 213.505.4757

SQ. FT. SIZE | NO. OF STORIES | NO. OF FAMILIES

DESCRIPTION OF WORK: ROOF TRUSS SHOP DRAWINGS.

NEW ☐
ADD ☐
ALTER ☐
REPAIR ☐
DEMOL ☐
URM ☐

WILL THE APPLICANT OR FUTURE BUILDING OCCUPANT HANDLE A HAZARDOUS MATERIAL OR A MIXTURE CONTAINING A HAZARDOUS MATERIAL EQUAL TO OR GREATER THAN THE AMOUNTS SPECIFIED ON THE HAZARDOUS MATERIALS INFORMATION GUIDE?

YES ☐ NO ☐

WILL THE INTENDED USE OF THE BUILDING BY THE APPLICANT OR FUTURE BUILDING OCCUPANT REQUIRE A PERMIT FOR CONSTRUCTION OR MODIFICATION FROM THE SOUTH COAST AIR QUALITY MANAGEMENT DISTRICT (SCAQMD) SEE PERMITTING CHECKLIST FOR GUIDELINES.

YES ☐ NO ☐

I HAVE READ THE HAZARDOUS MATERIALS INFORMATION BUIDE AND THE SCAQMD PERMITTING CHECKLIST. I UNDERSTAND MY REQUIREMENTS UNDER THE LOS ANGELES COUNTY CODE, TITLE 2, CHAPTER 2.20 SECTION 2.20.100 THROUGH 2.20.140 CONCERNING HAZARDOUS MATERIALS REPORTING AND FOR OBTAINING A PERMIT FROM THE SCAQMD.

OWNER OR AGENT _____

BUILDING ADDRESS: 14820 Carmenita

MAP NO. | SEWER MAP | BOOK | PAGE

SPECIAL CONDITIONS

USE ZONE | GROUP | TYPE CONST. | FIRE ZONE | PROCESSED BY

STATISTICAL CLASSIFICATION | OPT. | CONDO

CLASS NO. _____ DWELL UNITS _____

P.C. FEE: 127.50 | PERMIT FEE:

ISSUANCE FEE:

SMIP FEE: | TOTAL FEE:

R/R FEE:

VALUATION $: | FINAL DATE:

$: | FINAL BY:

VALIDATION

23 BUILD 127.50
TOTAL 127.50
CHECK 127.50
CHANGE 0.00
ITEM 1

09-27-00 #1 3CL 4065 09:39TM

INSPECTOR COPY

Plan check only expired

BUILDING PERMIT APPLICATION

OWNER-BUILDER DECLARATION

I hereby affirm under penalty of perjury that I am exempt from the Contractors License Law for the following reason (SEC. 7031.5, Business and Professions Code. Any city or county which requires a permit to construct, alter, improve, demolish, or repair any structure, prior to its issuance, also requires the applicant for such permit to file a signed statement that he or she is licensed pursuant to the provisions of the Contractors License Law (Chapter 9 (commencing with Sec. 7000) of Division 3 of the Business and Professions Code) or that he or she is exempt therefrom and the basis for the alleged exemption. Any violation of Section 7031.5 by any applicant for a permit subjects the applicant to a civil penalty of not more than five hundred dollars ($500):

☐ I, as owner of the property, or my employees with wages as their sole compensation, will do the work, and the structure is not intended or offered for sale (Sec. 7044, Business and Professions Code: The Contractors License Law does not apply to an owner of property who builds or improves thereon, and who does such work himself or herself or through his or her own employees, provided that such improvements are not intended or offered for sale. If, however, the building or improvement is sold within one year of completion, the owner-builder will have the burden of proving that he or she did not build or improve for the purpose of sale).

☑ I, as owner of the property, am exclusively contracting with licensed contractors to construct the project (Sec. 7044, Business and Professions Code: The Contractors License Law does not apply to an owner of property who builds or improves thereon, and who contracts for such projects with a contractor(s) licensed pursuant to the Contractors License Law).

☐ I am exempt under Section _____, B.&P.C. for this reason

10/5/00 Date — Signature of Owner

LICENSED CONTRACTORS DECLARATION

I hereby affirm under penalty of perjury that I licensed under provisions of Chapter 9 (commencing with Section 7000) of Division 3 of the Business and Professions Code, and my license is in full force and effect.

License Class — License Number — Expiration Date

Date — Signature of Contractor

WORKERS' COMPENSATION DECLARATION

I hereby affirm under penalty of perjury one of the following declarations:

☐ I have and will maintain a certificate of consent to self-insure for workers' compensation, as provided for by Section 3700 of the Labor Code, for the performance of the work for which this permit is issued.

☐ I have and will maintain workers' compensation insurance, as required by Section 3700 of the Labor Code, for the performance of the work for which this permit is issued. My workers' compensation insurance carrier and policy number are:

Carrier: _____

Policy No. _____

(This section need not be completed if the permit is for one hundred dollars ($100) or less).

☑ I certify that in the performance of the work for which this permit is issued, I shall not employ any person in any manner so as to become subject to the workers' compensation laws of California, and agree that if I should become subject to the workers' compensation provisions of Section 3700 of the Labor Code, I shall forthwith comply with those provisions.

10/5/00 Date — Signature of Applicant

WARNING: FAILURE TO SECURE WORKERS' COMPENSATION COVERAGE IS UNLAWFUL, AND SHALL SUBJECT AN EMPLOYER TO CRIMINAL PENALTIES AND CIVIL FINES UP TO ONE HUNDRED THOUSANDS DOLLARS ($100,000), IN ADDITION TO THE COST OF COMPENSATION, DAMAGES AS PROVIDED FOR IN SECTION 3706 OF THE LABOR CODE, INTEREST, AND ATTORNEY'S FEES.

CONSTRUCTION LENDING AGENCY

I hereby affirm under penalty of perjury that there is a construction lending agency for the performance of the work for which this permit is issued (Sec. 3097, Civ. C).

Lender's Name _____

Lender's Address _____

I certify that I have read this application and state that the above information is correct. I agree to comply with all city and county ordinances and state laws relating to building construction, and hereby authorize representatives of this City to enter upon the above-mentioned property for inspection purposes.

10/5/00 Date — Signature of Applicant

CITY of NORWALK

APPLICATION FOR BUILDING PERMIT 1

DEPT. OF BUILDING AND SAFETY 12700 NORWALK BLVD., NORWALK, CA 90650 (562) 929-5733

FOR APPLICANT TO FILL IN

BUILDING ADDRESS: 14820 CARMENITA ROAD

USE OF EXISTING BLDG.: RV

SIZE OF LOT: 377 x 462 — 4.48 ACRES — NO. OF BLDGS. NOW ON LOT: NONE

TRACT | BLOCK | LOT NO.

ASSESSOR MAP BOOK | PAGE | PARCEL

OWNER: SYDNEY DEVELOPMENT — TEL. NO.

ADDRESS: 487 WASHINGTON BLVD

CITY: MARINA DEL REY — ZIP: 90292

ARCHITECT OR ENGINEER — TEL. NO.

ADDRESS

CONTRACTOR: MILLIE & SEVERSON — TEL. NO.: 562.623.9432

ADDRESS: 3600 SERPENTINE DR — LIC. NO.

CITY: LOS ALAMITOS — CLASS

APPLICANT (PRINT): GLENN TOMITA — TEL. NO.: 213.505.4257

SQ. FT. SIZE | NO. OF STORIES | NO. OF FAMILIES

DESCRIPTION OF WORK

Approx 873 LF of 8' high Wrought Iron Fencing @ PL

NEW ☑ ADD ☐ ALTER ☐ REPAIR ☐ DEMOL ☐ URM ☐

WILL THE APPLICANT OR FUTURE BUILDING OCCUPANT HANDLE A HAZARDOUS MATERIAL OR A MIXTURE CONTAINING A HAZARDOUS MATERIAL EQUAL TO OR GREATER THAN THE AMOUNTS SPECIFIED ON THE HAZARDOUS MATERIALS INFORMATION GUIDE?

YES ☐ NO ☐

WILL THE INTENDED USE OF THE BUILDING BY THE APPLICANT OR FUTURE BUILDING OCCUPANT REQUIRE A PERMIT FOR CONSTRUCTION OR MODIFICATION FROM THE SOUTH COAST AIR QUALITY MANAGEMENT DISTRICT (SCAQMD) SEE PERMITTING CHECKLIST FOR GUIDELINES.

YES ☐ NO ☐

I HAVE READ THE HAZARDOUS MATERIALS INFORMATION BURDE AND THE SCAQMD PERMITTING CHECKLIST. I UNDERSTAND MY REQUIREMENTS UNDER THE LOS ANGELES COUNTY CODE, TITLE 2, CHAPTER 2.20 SECTION 2.20 100 THROUGH 2.20 140 CONCERNING HAZARDOUS MATERIALS REPORTING AND FOR OBTAINING A PERMIT FROM THE SCAQMD.

OWNER OR AGENT

BUILDING ADDRESS: 14820 Carmenita

MAP NO. | SEWER MAP | BOOK | PAGE

SPECIAL CONDITIONS

USE ZONE	GROUP	TYPE CONST.	FIRE ZONE	PROCESSED BY
C1	~~R3~~	V-N	IA	CT w/ CFD 650

STATISTICAL CLASSIFICATION — CLASS NO. _____ DWELL UNITS _____ — OPT. — COND

P.C. FEE: 27.50	PERMIT FEE: 250.50
	ISSUANCE FEE: 20.00
SMIP FEE: 3.60	TOTAL FEE: 307.10
R/R FEE: 5.50	
VALUATION: $17,000	FINAL DATE: 4-26-01
$	FINAL BY:

VALIDATION

23 BUILD 27.50
BUILD 274.10
RR 5.50
TOTAL 307.10
CHECK 307.10
CHANGE 0.00
ITEM 3
10-05-00 #1 3CL 4230 14:15TM

INSPECTOR COPY

BUILDING PERMIT APPLICATION

OWNER-BUILDER DECLARATION

I hereby affirm under penalty of perjury that I am exempt from the Contractors License Law for the following reason (SEC. 7031.5, Business and Professions Code. Any city or county which requires a permit to construct, alter, improve, demolish, or repair any structure, prior to its issuance, also requires the applicant for such permit to file a signed statement that he or she is licensed pursuant to the provisions of the Contractors License Law (Chapter 9 (commencing with Sec. 7000) of Division 3 of the Business and Professions Code) or that he or she is exempt therefrom and the basis for the alleged exemption. Any violation of Section 7031.5 by any applicant for a permit subjects the applicant to a civil penalty of not more than five hundred dollars ($500):

☐ I, as owner of the property, or my employees with wages as their sole compensation, will do the work, and the structure is not intended or offered for sale (Sec. 7044, Business and Professions Code: The Contractors License Law does not apply to an owner of property who builds or improves thereon, and who does such work himself or herself or through his or her own employees, provided that such improvements are not intended or offered for sale. If, however, the building or improvement is sold within one year of completion, the owner-builder will have the burden of proving that he or she did not build or improve for the purpose of sale).

☐ I, as owner of the property, am exclusively contracting with licensed contractors to construct the project (Sec. 7044, Business and Professions Code: The Contractors License Law does not apply to an owner of property who builds or improves thereon, and who contracts for such projects with a contractor(s) licensed pursuant to the Contractors License Law).

☐ I am exempt under Section _____, B.&P.C. for this reason

_____

Date _____ Signature of Owner

LICENSED CONTRACTORS DECLARATION

I hereby affirm under penalty of perjury that I licensed under provisions of Chapter 9 (commencing with Section 7000) of Division 3 of the Business and Professions Code, and my license in in full force and effect.

C61/D31 — 176064 — 12/31/01
License Class — License Number — Expiration Date

12/19/00 — Signature of Contractor
Date

WORKERS' COMPENSATION DECLARATION

I hereby affirm under penalty of perjury one of the following declarations:

☒ I have and will maintain a certificate of consent to self-insure for workers' compensation, as provided for by Section 3700 of the Labor Code, for the performance of the work for which this permit is issued.

☐ I have and will maintain workers' compenestion insurance, as required by Section 3700 of the Labor Code, for the performance of the work for which this permit is issued. My workers' compensation insurance carrier and policy number are:

Carrier: State Fund

Policy No. 443615

(This section need not be completed if the permit is for one hundred dollars ($100) or less).

☐ I certify that in the performance of the work for which this permit is issued, I shall not employ any person in any manner so as to become subject to the workers' compensation laws of California, and agree that if I should become subject to the workers' compenestion provisions of Section 3700 of the Labor Code, I shall forthwith comply with those provisions.

Date _____ Signature of Applicant

WARNING: FAILURE TO SECURE WORKERS' COMPENSATION COVERAGE IS UNLAWFUL, AND SHALL SUBJECT AN EMPLOYER TO CRIMINAL PENALTIES AND CIVIL FINES UP TO ONE HUNDRED THOUSANDS DOLLARS ($100,000), IN ADDITION TO THE COST OF COMPENSATION, DAMAGES AS PROVIDED FOR IN SECTION 3706 OF THE LABOR CODE, INTEREST, AND ATTORNEY'S FEES.

CONSTRUCTION LENDING AGENCY

I hereby affirm under penalty of perjury that there is a construction lending agency for the performance of the work for which this permit is issued (Sec. 3097, Civ. C).

Lender's Name _____

Lender's Address _____

I certify that I have read this application and state that the above information is correct. I agree to comply with all city and county ordinances and state laws relating to building construction, and hereby authorize representatives of this City to enter upon the above-mentioned property for inspection purposes.

12/19/00 — Signature of Applicant
Date

City of NORWALK

APPLICATION FOR BUILDING PERMIT 1

DEPT. OF BUILDING AND SAFETY 12700 NORWALK BLVD., NORWALK, CA 90650 (562) 929-5733

FOR APPLICANT TO FILL IN

BUILDING ADDRESS 14820 Commerce Rd

USE OF EXISTING BLDG.

SIZE OF LOT | NO. OF BLDGS. NOW ON LOT

TRACT | BLOCK | LOT NO.

ASSESSOR MAP BOOK | PAGE | PARCEL

OWNER Sydney Dev. Corp. | TEL. NO.

ADDRESS 14820 Commerce Rd

CITY Norwalk | ZIP 90650

ARCHITECT OR ENGINEER Jess Esparza (714) 256-6157 | TEL. NO.

ADDRESS 6701 York Blvd L.A. 90042

CONTRACTOR So Calif Flagpole (310) 257-1220 | TEL. NO.

ADDRESS 4551 York Blvd | LIC. NO. 176064

CITY LA Ca 90041 | CLASS C61/D31

APPLICANT (PRINT) W.F. Voller (310) 257-1291 | TEL. NO.

SQ. FT. SIZE | NO. OF STORIES | NO. OF FAMILIES

DESCRIPTION OF WORK Install 30' Flagpole

NEW ☒
ADD ☐
ALTER ☐
REPAIR ☐
DEMOL ☐
URM ☐

WILL THE APPLICANT OR FUTURE BUILDING OCCUPANT HANDLE A HAZARDOUS MATERIAL OR A MIXTURE CONTAINING A HAZARDOUS MATERIAL EQUAL TO OR GREATER THAN THE AMOUNTS SPECIFIED ON THE HAZARDOUS MATERIALS INFORMATION GUIDE?

YES ☐ NO ☒

WILL THE INTENDED USE OF THE BUILDING BY THE APPLICANT OR FUTURE BUILDING OCCUPANT REQUIRE A PERMIT FOR CONSTRUCTION OR MODIFICATION FROM THE SOUTH COAST AIR QUALITY MANAGEMENT DISTRICT (SCAQMD) SEE PERMITTING CHECKLIST FOR GUIDELINES.

YES ☐ NO ☒

I HAVE READ THE HAZARDOUS MATERIALS INFORMATION BUIDE AND THE SCAQMD PERMITTING CHECKLIST. I UNDERSTAND MY REQUIREMENTS UNDER THE LOS ANGELES COUNTY CODE, TITLE 2, CHAPTER 2.20 SECTION 2.20.100 THROUGH 2.20.140 CONCERNING HAZARDOUS MATERIALS REPORTING, AND FOR OBTAINING A PERMIT FROM THE SCAQMD.

OWNER OR AGENT

BUILDING ADDRESS 14820 Commerce Rd.

MAP NO. | SEWER MAP | BOOK | PAGE

SPECIAL CONDITIONS

USE ZONE	GROUP	TYPE CONST.	FIRE ZONE	PROCESSED BY
C	B	Flag Pole	III	30/60

STATISTICAL CLASSIFICATION | OPT. | CONDO

CLASS NO. _____ DWELL UNITS _____

P.C. FEE 53.76	PERMIT FEE 63.25
	ISSUANCE FEE 20.00
SMIP FEE .50	TOTAL FEE 88.75
R/R FEE 5.00	
VALUATION $2000 -	FINAL DATE 12-26-01
$	FINAL BY

VALIDATION

23 BUILD 53.76
TOTAL 53.76
CHECK 53.76
CHANGE 0.00
ITEM 1

12-20-00 #1 3CL 5328 12:55TM

BUILD 83.75
RR 5.00
TOTAL 88.75
CHECK 88.75
CHANGE 0.00
ITEM 2

01-03-01 #1 3CL 0017 10:45TM

INSPECTOR COPY

PAID IN FINANCE / Rec # F10923

BUILDING PERMIT APPLICATION

APPLICATION FOR BUILDING PERMIT 1

City of NORWALK

DEPT. OF BUILDING AND SAFETY 12700 NORWALK BLVD., NORWALK, CA 90650 (562) 929-5733

OWNER-BUILDER DECLARATION

I hereby affirm under penalty of perjury that I am exempt from the Contractors License Law for the following reason (SEC. 7031.5, Business and Professions Code. Any city or county which requires a permit to construct, alter, improve, demolish, or repair any structure, prior to its issuance, also requires the applicant for such permit to file a signed statement that he or she is licensed pursuant to the provisions of the Contractors License Law (Chapter 9 (commencing with Sec. 7000) of Division 3 of the Business and Professions Code) or that he or she is exempt therefrom and the basis for the alleged exemption. Any violation of Section 7031.5 by any applicant for a permit subjects the applicant to a civil penalty of not more than five hundred dollars ($500):

☐ I, as owner of the property, or my employees with wages as their sole compensation, will do the work, and the structure is not intended or offered for sale (Sec. 7044, Business and Professions Code: The Contractors License Law does not apply to an owner of property who builds or improves thereon, and who does such work himself or herself or through his or her own employees, provided that such improvements are not intended or offered for sale. If, however, the building or improvement is sold within one year of completion, the owner-builder will have the burden of proving that he or she did not build or improve for the purpose of sale).

☐ I, as owner of the property, am exclusively contracting with licensed contractors to construct the project (Sec. 7044, Business and Professions Code: The Contractors License Law does not apply to an owner of property who builds or improves thereon, and who contracts for such projects with a contractor(s) licensed pursuant to the Contractors License Law).

☐ I am exempt under Section _____, B.&P.C. for this reason

Date _____ Signature of Owner _____

LICENSED CONTRACTORS DECLARATION

I hereby affirm under penalty of perjury that I licensed under provisions of Chapter 9 (commencing with Section 7000) of Division 3 of the Business and Professions Code, and my license in in full force and effect.

C16-C34 License Class | 713562 License Number | 10/31/01 Expiration Date

12-13-00 Date | Signature of Contractor _____

WORKERS' COMPENSATION DECLARATION

I hereby affirm under penalty of perjury one of the following declarations:

☐ I have and will maintain a certificate of consent to self-insure for workers' compensation, as provided for by Section 3700 of the Labor Code, for the performance of the work for which this permit is issued.

☑ I have and will maintain workers' compensation insurance, as required by Section 3700 of the Labor Code, for the performance of the work for which this permit is issued. My workers' compensation insurance carrier and policy number are:

Carrier: STATE COMPENSATION INS FUND

Policy No. 565-0000108

(This section need not be completed if the permit is for one hundred dollars ($100) or less).

☐ I certify that in the performance of the work for which this permit is issued, I shall not employ any person in any manner so as to become subject to the workers' compensation laws of California, and agree that if I should become subject to the workers' compensation provisions of Section 3700 of the Labor Code, I shall forthwith comply with those provisions.

Date _____ Signature of Applicant _____

WARNING: FAILURE TO SECURE WORKERS' COMPENSATION COVERAGE IS UNLAWFUL, AND SHALL SUBJECT AN EMPLOYER TO CRIMINAL PENALTIES AND CIVIL FINES UP TO ONE HUNDRED THOUSAND DOLLARS ($100,000), IN ADDITION TO THE COST OF COMPENSATION, DAMAGES AS PROVIDED FOR IN SECTION 3706 OF THE LABOR CODE, INTEREST, AND ATTORNEY'S FEES.

CONSTRUCTION LENDING AGENCY

I hereby affirm under penalty of perjury that there is a construction lending agency for the performance of the work for which this permit is issued (Sec. 3097, Civ. C).

Lender's Name _____

Lender's Address _____

I certify that I have read this application and state that the above information is correct. I agree to comply with all city and county ordinances and state laws relating to building construction, and hereby authorize representatives of this City to enter upon the above-mentioned property for inspection purposes.

12-13-00 Date | Signature of Applicant _____

FOR APPLICANT TO FILL IN

BUILDING ADDRESS 14820 CARMENITA RD

USE OF EXISTING BLDG.

SIZE OF LOT | NO. OF BLDGS. NOW ON LOT

TRACT | BLOCK | LOT NO.

ASSESSOR MAP BOOK | PAGE | PARCEL

OWNER SYDNEY DEVELOPMENT | TEL. NO.

ADDRESS 987 WASHINGTON BLVD

CITY MARINA DEL REY | ZIP 90292

ARCHITECT OR ENGINEER | TEL. NO.

ADDRESS

CONTRACTOR LINDLEY FIRE PROTECTION 714-525-5761

ADDRESS 2220 E. VIA BURTON | LIC. NO. 713562

CITY ANAHEIM, CA | CLASS C16-C34

APPLICANT (PRINT) ALANN RODRIGUEZ | TEL. NO. 714-535-5761

SQ. FT. SIZE 99,000 | NO. OF STORIES | NO. OF FAMILIES

DESCRIPTION OF WORK: INSTALL UNDERGROUND FIRE LINES AND OVERHEAD FIRE SPRINKLERS

NEW ☐ ADD ☐ ALTER ☐ REPAIR ☐ DEMOL ☐ URM ☐

WILL THE APPLICANT OR FUTURE BUILDING OCCUPANT HANDLE A HAZARDOUS MATERIAL OR A MIXTURE CONTAINING A HAZARDOUS MATERIAL EQUAL TO OR GREATER THAN THE AMOUNTS SPECIFIED ON THE HAZARDOUS MATERIALS INFORMATION GUIDE?

YES ☐ NO ☑

WILL THE INTENDED USE OF THE BUILDING BY THE APPLICANT OR FUTURE BUILDING OCCUPANT REQUIRE A PERMIT FOR CONSTRUCTION OR MODIFICATION FROM THE SOUTH COAST AIR QUALITY MANAGEMENT DISTRICT (SCAQMD) SEE PERMITTING CHECKLIST FOR GUIDELINES.

YES ☐ NO ☑

I HAVE READ THE HAZARDOUS MATERIALS INFORMATION BUIDE AND THE SCAQMD PERMITTING CHECKLIST. I UNDERSTAND MY REQUIREMENTS UNDER THE LOS ANGELES COUNTY CODE, TITLE 2, CHAPTER 2.20 SECTION 2.20.100 THROUGH 2.20.140 CONCERNING HAZARDOUS MATERIALS PERMITTING AND/OR OBTAINING A PERMIT FROM THE SCAQMD.

OWNER OR AGENT _____

BUILDING ADDRESS 14820 CARMENITA RD

MAP NO. | SEWER MAP BOOK PAGE | SPECIAL CONDITIONS

USE ZONE	GROUP	TYPE CONST.	FIRE ZONE	PROCESSED BY
C	B	V-N	TM	C Forgash

STATISTICAL CLASSIFICATION | OPT. | CONDO

CLASS NO. _____ DWELL UNITS _____

P.C. FEE $1,096.00	PERMIT FEE 1290.00
	ISSUANCE FEE 20.00
SMIP FEE 35.64	TOTAL FEE 1,579.14
R/R FEE 233.50	
VALUATION $178,200	FINAL DATE 4-16-01
$	FINAL BY

VALIDATION

23 BUILD 10.96
VOID
23 BUILD 10.96-
23 BUILD 1096.00
TOTAL 1096.00
CHECK 1096.00
CHANGE 0.00
ITEM 1
12-13-00 #1 BUILD 1745.64
SCL 5234 23:54TM
RR 233.50
TOTAL 1579.14
CHECK 1579.14
CHANGE 0.00
ITEM 2
01-18-01 #1 3CL 0206 12:50TM

INSPECTOR COPY

for the following reason (SEC. 7031.5, Business and Professions Code. Any city or county
h requires a permit to construct, alter, improve, demolish, or repair any structure, prior to
suance, also requires the applicant for such permit to file a signed statement that he or she
censed pursuant to the provisions of the Contractors License Law (Chapter 9
mmencing with Sec. 7000) of Division 3 of the Business and Professions Code) or that he
e is exempt therefrom and the basis for the alleged exemption. Any violation of Section
.5 by any applicant for a permit subjects the applicant to a civil penalty of not more than
hundred dollars ($500):

☐ I, as owner of the property, or my employees with wages as their sole compensation,
o the work, and the structure is not intended or offered for sale (Sec. 7044, Business and
essions Code: The Contractors License Law does not apply to an owner of property who
e or improves thereon, and who does such work himself or herself or through his or her
employees, provided that such improvements are not intended or offered for sale. If,
wer, the building or improvement is sold within one year of completion, the owner-builder
ve the burden of proving that he or she did not build or improve for the purpose of sale).

☐ I, as owner of the property, am exclusively contracting with licensed contractors to
ruct the project (Sec. 7044, Business and Professions Code: The Contractors License
loes not apply to an owner of property who builds or improves thereon, and who
cts for such projects with a contractor(s) licensed pursuant to the Contractors License

☐ I am exempt under Section _____. B.&P.C. for this reason

Date _____ Signature of Owner

LICENSED CONTRACTORS DECLARATION

reby affirm under penalty of perjury that I licensed under provisions of Chapter 9
ancing with Section 7000) of Division 3 of the Business and Professions Code, and my
in in full force and effect.

ense Class _____ License Number _____ Expiration Date _____

ate _____ Signature of Contractor

WORKERS' COMPENSATION DECLARATION

by affirm under penalty of perjury one of the following declarations:

☐ I have and will maintain a certificate of consent to self-insure for workers'
ation, as provided for by Section 3700 of the Labor Code, for the performance of the
which this permit is issued.

☐ I have and will maintain workers' compensation insurance, as required by Section
e Labor Code, for the performance of the work for which this permit is issued. My
compensation insurance carrier and policy number are:

on need not be completed if the permit is for one hundred dollars ($100) or less).

NORWALK
DEPT. OF BUILDING AND SAFETY 12700 NORWALK BLVD., NORWALK, C

FOR APPLICANT TO FILL IN

BUILDING ADDRESS 14830 CARMENITA RD NORWALK
USE OF EXISTING BLDG.
SIZE OF LOT | NO. OF BLDGS. NOW ON LOT
TRACT | BLOCK | LOT NO.
ASSESSOR MAP BOOK | PAGE | PARCEL
OWNER | TEL. NO.
ADDRESS
CITY | ZIP
ARCHITECT OR ENGINEER TERRY ENGINEERING | TEL. NO. 714-838-1124
ADDRESS 180 E. MAIN ST SUITE 150
CONTRACTOR | TEL. NO.
ADDRESS | LIC. NO.
CITY | CLASS
APPLICANT (PRINT) ANGIE/LEONA OR JAMES | TEL. NO. 714-838-1124
SQ. FT. SIZE 4,994 | NO. OF STORIES 1 | NO. OF FAMILIES

DESCRIPTION OF WORK
ADDITION OF #3 LIQUID STORAGE ROOM

NEW ☐
ADD ☒
ALTER ☐
REPAIR ☐
DEMOL ☐
URM ☐

BUILDING ADDRESS 14830 C
MAP NO. | SEWER MAP | SPECIAL C
USE ZONE C | GROUP H-3 | TYPE CONST. III - 1 HR | F
STATISTICAL CLASSIFICATION
CLASS NO. _____ DWELL UNITS _____
P.C. FEE 952.00 | PERMIT FEE
ISSUANCE FE
SMIP FEE | TOTAL FEE
R/R FEE
VALUATION $ [redacted] 14,826 | FINAL DATE
$ | FINAL BY

VALIDATION
01-25-01 #1

23 B
TOTA
CHEC
CHAN
ITEM
3CL

Submitted for incorrect address

IF WE CREDIT
ONLY CREDIT P.C. Amount
(LESS 55% + 27.50)
Scott will bill + incidental Time

.DING OCCUPANT HANDLE A HAZARDOUS
ZARDOUS MATERIAL EQUAL TO OR GREATER
ZARDOUS MATERIALS INFORMATION GUIDE?

IG BY THE APPLICANT OR FUTURE BUILDING
NSTRUCTION OR MODIFICATION FROM THE
ENT DISTRICT (SCAQMD) SEE PERMITTING

LS INFORMATION BUIDE AND THE SCAQMD
IY REQUIREMENTS UNDER THE LOS ANGELES
TION 2.20 100 THROUGH 2.20 140 CONCERNING
ND FOR OBTAINING A PERMIT FROM THE

Expired

14830 Carmenita #

VOID

This WOR
Being DON
THIS LOCA

OWNER-BUILDER DECLARATION

n under penalty of perjury that I am exempt from the s Law for the following reason (SEC. 7031.5 Business and Any city or county which requires a permit to construct, alter, or repair any structure, prior to its issuance, also requires the rmit to file a signed statement that he or she is licensed pursuant the Contractors License Law (Chapter 9 (commencing with ion 3 of the Business and Professions Code) or that he or she m and the basis for alleged exemption. Any violation of any applicant for a permit subjects the applicant to a civil e than five hundred dollars ($500):

of the property, or my employees with wages as their sole do the work, and the structure is not intended or offered for usiness and Professions Code: The Contractors License Law n owner of property who builds or improves thereon, and who self or herself or through his or her own employees, provided ments are not intended or offered for sale. If, however, the ment is sold within one year of completion, the owner-builder of proving that he or she did not build or improve for the purpose of

f the property, am exclusively contracting with licensed contractors to ject (Sec. 7044, Business and Professions Code: The e Law does not apply to an

OULD this

3a

14820

#0381 (Elec)

or California, and agree that if I should become subject to the ation provisions of Section 3700 of the Labor Code, I shall ith those provisions.

Signature of Applicant

LURE TO SECURE WORKERS' COMPENSATION COVERAGE L, AND SHALL SUBJECT AN EMPLOYER TO CRIMINAL AND CIVIL FINES UP TO ONE HUNDRED THOUSANDS 00,000), IN ADDITION TO THE COST OF COMPENSATION, AS PROVIDED FOR IN SECTION 3706 OF THE LABOR CODE, INTEREST, AND ATTORNEY'S FEES.

CONSTRUCTION LENDING AGENCY

penalty of perjury that there is a construction lending agency for the ork for which this permit is issued (Sec. 3097, Civ. C.)

e read this application and state that the above information is o comply with all city and county ordinances and state laws construction, and hereby authorize representatives of this city above-mentioned property for inspection purposes.

Signature of Applicant

APPLICATION FOR ELECTRICAL PER

City of NORWALK DEPT. OF BUILDING AND SAFETY 12700 NORWALK BLVD., NORWALK, CA 90650 (56

FOR APPLICANT TO FILL IN	EACH	NO.	FEE
New Residential Bldgs & Pools	$		$
1 & 2 Family, Sq. Ft.			
Multi-family Sq. Ft.			
Residential Swimming Pools			
Outlets Rec____ Light____ Sw____ First 20			
Total No.____ Additional			
Lighting Fixtures First 20			
Total No. 11 Additional			11 00
Fixed Appliances Not Over 1 HP			
Range ___ Heater ___ D.W. ___			
Oven ___ Dryer ___ W.M. ___			
Top ___ FAU ___ W.H. ___			
Hood ___ Fan ___ Other___			
Disp ___ Room Air Cond. ___			
Power Apparatus & Large Appliances			
Size & Type HP, KW, KVA, or KVAR			
2 Up to 1 Incl.			8 50
1 Over 1 to 10 Incl.			11 00
1 Over 10 to 50 Incl.			22 00
Over 50 to 100 Incl.			
Over 100			
Services, Swbd, Sub-Panelboards			
0 - 200 Amp. Under 600 V	2		54 00
201 - 1000 Amp. Under 600 V			
Over 1000 Amp. or Over 600 V			
Temp. Power Pole & Appurtenances			
Sign with One Branch Circuit			
Additional Sign Branch Circuits			
Misc. Conduits & Conductors			
Other (See Complete Fee Schedule)			
PERMIT FEE (Sub-Total)			107 00
PLAN CHECK FEE 102 %			74 90
PERMIT ISSUING FEE			
TOTAL FEE			

JOB ADDRESS 14830 ~~E~~ CARMENIT
NORWALK CA. 9065
NEAREST CROSS ST.
OWNER OR FIRM NAME FUJI - ANCHOR
MAIL ADDRESS 50 INDUSTRIAL CT. NO
CITY ORANGE, CA. TEL. NO. 562-8
ENGINEER OR DESIGN PROFESSIONAL MOSES & ASSOC
ADDRESS 493 S. ROBERTSON BL
CITY BEVERLY HILLS, CA. TEL. NO. 310-85
PERMIT APPLICANT DARREN PUFFERT
ADDRESS 3843 LONG BEACH BL
CITY LONG BEACH, CA. TEL. NO. 562-59
STATE LICENSE NO. LIC. CLASS
PROCESSED B 30
FINAL DATE
FINAL BY
VALIDATIO
19 EL
TOTAL
CHECK
CHANG
ITEM
01-29-01 #1 3CL
Credit Card

expired

SEE REVERSE FOR EXPLANATORY LANGUAGE

APPLICATION FOR ELECTRICAL PERMIT

2

City of NORWALK — DEPT. OF BUILDING AND SAFETY 12700 NORWALK BLVD., NORWALK, CA 90650 (562) 929-5733

OWNER-BUILDER DECLARATION

I hereby affirm under penalty of perjury that I am exempt from the Contractors License Law for the following reason (SEC. 7031.5 Business and Professions Code. Any city or county which requires a permit to construct, alter, improve, demolish, or repair any structure, prior to its issuance, also requires the applicant for such permit to file a signed statement that he or she is licensed pursuant to the provisions of the Contractors License Law (Chapter 9 (commencing with Sec. 7000) of Division 3 of the Business and Professions Code) or that he or she is exempt therefrom and the basis for alleged exemption. Any violation of Section 7031.5 by any applicant for a permit subjects the applicant to a civil penalty of not more than five hundred dollars ($500):

☐ I, as owner of the property, or my employees with wages as their sole compensation, will do the work, and the structure is not intended or offered for sale (Sec. 7044, Business and Professions Code: The Contractors License Law does not apply to an owner of property who builds or improves thereon, and who does such work himself or herself or through his or her own employees, provided that such improvements are not intended or offered for sale. If, however, the building or improvement is sold within one year of completion, the owner-builder will have the burden of proving that he or she did not build or improve for the purpose of sale.)

☐ I, as owner of the property, am exclusively contracting with licensed contractors to construct the project (Sec. 7044, Business and Professions Code: The Contractors License Law does not apply to an owner of property who builds or improves thereon, and who contracts for such projects with a contractor(s) licensed pursuant to the Contractors License Law.)

☐ I am exempt under Section _____, B.&P.C. for this reason

_____ _____

Date Signature of Owner

LICENSED CONTRACTOR DECLARATION

I hereby affirm under penalty perjury that I licensed under provisions of Chapter 9 (commencing with Section 7000) of Division 3 of the Business and Professions Code, and my license in in full force and effect.

License Class _____ License Number _____ Expiration Date _____

_____ _____

Date Signature of Contractor

WORKERS, COMPENSATION DECLARATION

I hereby affirm undgr penalty of perjury one of the following declarations:

☐ I have and will maintain a certificate of consent to self-insure for workers' compensation, as provided for by Section 3700 of the Labor Code, for the performance of the work for which this permit is issued.

☐ I have and will maintain workers' compensation insurance, as required by Section 3700 of the Labor Code, for the performance of the work for which this permit is issued. My workers' compensation insurance carrier and policy number are:

Carrier: _____

Policy No. _____
(this section need not be completed if the permit is for one hundred dollars ($100) or less.)

☐ I certify that in the performance of the work for which this permit is issued, I shall not employ any person in any manner so as to become subject to the workers' compensation laws of California, and agree that if I should become subject to the workers' compensation provisions of Section 3700 of the Labor Code, I shall forthwith comply with those provisions.

_____ _____

Date Signature of Applicant

WARNING: FAILURE TO SECURE WORKERS' COMPENSATION COVERAGE IS UNLAWFUL, AND SHALL SUBJECT AN EMPLOYER TO CRIMINAL PENALTIES AND CIVIL FINES UP TO ONE HUNDRED THOUSANDS DOLLARS ($100,000), IN ADDITION TO THE COST OF COMPENSATION, DAMAGES AS PROVIDED FOR IN SECTION 3706 OF THE LABOR CODE, INTEREST, AND ATTORNEY'S FEES.

CONSTRUCTION LENDING AGENCY

I hereby affirm under penalty of perjury that there is a construction lending agency for the performance of the work for which this permit is issued (Sec. 3097, Civ. C.)

Lender's Name _____

Lender's Address _____

I certify that I have read this application and state that the above information is correct. I agree to comply with all city and county ordinances and state laws relating to building construction, and hereby authorize representatives of this city to enter upon the above-mentioned property for inspection purposes.

_____ _____

Date Signature of Applicant

FOR APPLICANT TO FILL IN

	EACH	NO.	FEE
New Residential Bldgs & Pools	$		$
1 & 2 Family, Sq. Ft. _____			
Multi-family Sq. Ft. _____			
Residential Swimming Pools			
Outlets Rec____ Light____ Sw____ First 20			
Total No. ____ Additional			
Lighting Fixtures First 20			11 00
Additional			
Total No. 11			
Fixed Appliances Not Over 1 HP			
Range ___ Heater ___ D.W. ___			
Oven ___ Dryer ___ W.M. ___			
Top ___ FAU ___ W.H. ___			
Hood ___ Fan ___ Other ___			
Disp ___ Room Air Cond. ___			
Power Apparatus & Large Appliances			
Size & Type HP, KW, KVA, or KVAR			
2 Up to 1 Incl.			8 50
1 Over 1 to 10 Incl.			11 00
1 Over 10 to 50 Incl.			22 50
____ Over 50 to 100 Incl.			
____ Over 100			
Services, Swbd, Sub-Panelboards			
0 - 200 Amp. Under 600 V	2		54 00
201 - 1000 Amp. Under 600 V			
Over 1000 Amp. or Over 600 V			
Temp. Power Pole & Appurtenances			
Sign with One Branch Circuit			
Additional Sign Branch Circuits			
Misc. Conduits & Conductors			
Other (See Complete Fee Schedule)			
PERMIT FEE (Sub-Total)			107 00
PLAN CHECK FEE 70%			74 90
PERMIT ISSUING FEE			
TOTAL FEE			

SEE REVERSE FOR EXPLANATORY LANGUAGE

JOB ADDRESS 14830 CARMENITA
NORWALK CA. 90650

NEAREST CROSS ST.

OWNER OR FIRM NAME FUJI - ANCHOR

MAIL ADDRESS 50 INDUSTRIAL CT. NORTH

CITY ORANGE, CA. TEL NO. 562-802-8171

ENGINEER OR DESIGN PROFESSIONAL MOSES & ASSOC.

ADDRESS 493 S. ROBERTSON BLVD. #7

CITY BEVERLY HILLS, CA. TEL NO. 310-859-7715

PERMIT APPLICANT DARREN PUFFERT

ADDRESS 3843 LONG BEACH BLVD

CITY LONG BEACH, CA. TEL NO. 562-595-7032

STATE LICENSE NO. _____ LIC. CLASS _____

30 PROCESSED BY

FINAL DATE _____

FINAL BY _____

VALIDATION

19 ELEC	74.90
TOTAL	74.90
~~CHECK~~ Credit Card	74.90
CHANGE	0.00
ITEM	1
01-29-01 #1 3CL	0381 16:50TM

expired

CASHIER COPY

City of Norwalk

Address of Building 14820 Cermenita Rd.

Off-Site Fabricator

Permit Number 0928-29 Year

CITY OF ~~LOS ANGELES~~

DEPARTMENT OF BUILDING AND SAFETY
BUILDING INSPECTION

DATE OF THIS CERTIFICATE
2-27-01

REGISTERED DEPUTY BUILDING INSPECTOR'S CERTIFICATE OF COMPLIANCE

TO THE SUPERINTENDENT OF BUILDING: CITY INSPECTOR: _____

I hereby certify that the following portions of the work at the above address which required continuous inspection, and which I was employed to inspect, were inspected by me and comply with the provisions of the Building Code applicable thereto:

Type of inspection:

- ☐ Masonry
- ☐ Welding
- ☐ Hi-Ten Bolts
- ☐ ReBar Placement
- ☐ Concrete Placement
- ☐ Tendon Placement
- ☐ Concrete or Mixer
- ☐ Gunite
- ☑ Other epoxy embeds

Description and location of work completed:

Inspected placement of #4 U hooks per detail 2-A4 located on line 16 between lines B and E and on line D5 located between lines 10 and 11. Also inspected placement of #4 dowels per detail 11-A4 located at south exit stairwell. All holes cleaned prior to installation. Covert C/M delivered.

Size of Structure — Time Arrived 3:50 pm

No. of Stories — Time Left Job 5pm

Conc. Mix Design No. — Psi — Swimming Pool —

I had sufficient time to inspect all materials used and placed.
I was not employed by the contractor, subcontractor or material vendor.

LACO#1021-C-M-W
Registration No. LA-CITY # R98-3664-MHS 01A

Employed By:

Lab.

Independent ☐

Paul Gillenberg
Signature - Registered Deputy Building Inspector.

PAUL GILLENBERG
Print Full Name

B & S B-94 (R. 10/88)

Recyclable and made from recycled waste

BUILDING PERMIT APPLICATION

APPLICATION FOR BUILDING PERMIT 1

City of NORWALK

DEPT. OF BUILDING AND SAFETY 12700 NORWALK BLVD., NORWALK, CA 90650 (562) 929-5733

OWNER-BUILDER DECLARATION

I hereby affirm under penalty of perjury that I am exempt from the Contractors License Law for the following reason (SEC. 7031.5, Business and Professions Code. Any city or county which requires a permit to construct, alter, improve, demolish, or repair any structure, prior to its issuance, also requires the applicant for such permit to file a signed statement that he or she is licensed pursuant to the provisions of the Contractors License Law (Chapter 9 (commencing with Sec. 7000) of Division 3 of the Business and Professions Code) or that he or she is exempt therefrom and the basis for the alleged exemption. Any violation of Section 7031.5 by any applicant for a permit subjects the applicant to a civil penalty of not more than five hundred dollars ($500):

☐ I, as owner of the property, or my employees with wages as their sole compensation, will do the work, and the structure is not intended or offered for sale (Sec. 7044, Business and Professions Code: The Contractors License Law does not apply to an owner of property who builds or improves thereon, and who does such work himself or herself or through his or her own employees, provided that such improvements are not intended or offered for sale. If, however, the building or improvement is sold within one year of completion, the owner-builder will have the burden of proving that he or she did not build or improve for the purpose of sale).

☐ I, as owner of the property, am exclusively contracting with licensed contractors to construct the project (Sec. 7044, Business and Professions Code: The Contractors License Law does not apply to an owner of property who builds or improves thereon, and who contracts for such projects with a contractor(s) licensed pursuant to the Contractors License Law).

☐ I am exempt under Section _____, B.&P.C. for this reason

_____

Date _____ Signature of Owner

LICENSED CONTRACTORS DECLARATION

I hereby affirm under penalty of perjury that I licensed under provisions of Chapter 9 (commencing with Section 7000) of Division 3 of the Business and Professions Code, and my license in in full force and effect.

477473 B 477473 7.31.01

License Class License Number Expiration Date

2.7.01 Kelly Hames

Date Signature of Contractor

WORKERS' COMPENSATION DECLARATION

I hereby affirm under penalty of perjury one of the following declarations:

☐ I have and will maintain a certificate of consent to self-insure for workers' compensation, as provided for by Section 3700 of the Labor Code, for the performance of the work for which this permit is issued.

☑ I have and will maintain workers' compensation insurance, as required by Section 3700 of the Labor Code, for the performance of the work for which this permit is issued. My workers' compensation insurance carrier and policy number are:

Carrier: STATE FUND

Policy No. 1075853-00

(This section need not be completed if the permit is for one hundred dollars ($100) or less).

☐ I certify that in the performance of the work for which this permit is issued, I shall not employ any person in any manner so as to become subject to the workers' compensation laws of California, and agree that if I should become subject to the workers' compensation provisions of Section 3700 of the Labor Code, I shall forthwith comply with those provisions.

2.7.01 Kelly Hames

Date Signature of Applicant

WARNING: FAILURE TO SECURE WORKERS' COMPENSATION COVERAGE IS UNLAWFUL, AND SHALL SUBJECT AN EMPLOYER TO CRIMINAL PENALTIES AND CIVIL FINES UP TO ONE HUNDRED THOUSANDS DOLLARS ($100,000), IN ADDITION TO THE COST OF COMPENSATION, DAMAGES AS PROVIDED FOR IN SECTION 3706 OF THE LABOR CODE, INTEREST, AND ATTORNEY'S FEES.

CONSTRUCTION LENDING AGENCY

I hereby affirm under penalty of perjury that there is a construction lending agency for the performance of the work for which this permit is issued (Sec. 3097, Civ. C).

Lender's Name _____

Lender's Address _____

I certify that I have read this application and state that the above information is correct. I agree to comply with all city and county ordinances and state laws relating to building construction, and hereby authorize representatives of this City to enter upon the above-mentioned property for inspection purposes.

Date _____ Signature of Applicant

FOR APPLICANT TO FILL IN

BUILDING ADDRESS 14820 CARMENITA

USE OF EXISTING BLDG. WAREHOUSE/OFFICE

SIZE OF LOT _____ NO. OF BLDGS. NOW ON LOT 1

TRACT _____ BLOCK _____ LOT NO. _____

ASSESSOR MAP BOOK _____ PAGE _____ PARCEL _____

OWNER SYDNEY DEVEL TEL. NO. 802 12776

ADDRESS 47 WASHINGTON

CITY MARINA DEL REY ZIP 90292

ARCHITECT OR ENGINEER JIM McCLOSKEY TEL. NO. 310 456 8613

ADDRESS 22775 PCH SUITE 101

CONTRACTOR GRENDEL CONST INC TEL. NO. 213 617 7904

ADDRESS 923 MOLINO ST. LIC. NO. 477473

CITY L.A. CLASS B

APPLICANT (PRINT) KELLY HAMES TEL. NO. 213 617 7904

SQ. FT. SIZE _____ NO. OF STORIES _____ NO. OF FAMILIES _____

DESCRIPTION OF WORK

Demo Interior

NEW ☐
ADD ☐
ALTER ☐
REPAIR ☐
DEMOL ☐
URM ☐

WILL THE APPLICANT OR FUTURE BUILDING OCCUPANT HANDLE A HAZARDOUS MATERIAL OR A MIXTURE CONTAINING A HAZARDOUS MATERIAL EQUAL TO OR GREATER THAN THE AMOUNTS SPECIFIED ON THE HAZARDOUS MATERIALS INFORMATION GUIDE?

YES ☐ NO ☒

WILL THE INTENDED USE OF THE BUILDING BY THE APPLICANT OR FUTURE BUILDING OCCUPANT REQUIRE A PERMIT FOR CONSTRUCTION OR MODIFICATION FROM THE SOUTH COAST AIR QUALITY MANAGEMENT DISTRICT (SCAQMD) SEE PERMITTING CHECKLIST FOR GUIDELINES.

YES ☐ NO ☒

I HAVE READ THE HAZARDOUS MATERIALS INFORMATION BUIDE AND THE SCAQMD PERMITTING CHECKLIST. I UNDERSTAND MY REQUIREMENTS UNDER THE LOS ANGELES COUNTY CODE, TITLE 2, CHAPTER 2.20 SECTION 2.20.100 THROUGH 2.20.140 CONCERNING HAZARDOUS MATERIALS REPORTING AND FOR OBTAINING A PERMIT FROM THE SCAQMD.

OWNER OR AGENT

BUILDING ADDRESS 14820 CARMENITA

MAP NO. _____ SEWER MAP _____ BOOK _____ PAGE _____

SPECIAL CONDITIONS _____

USE ZONE	GROUP	TYPE CONST.	FIRE ZONE	PROCESSED BY
C	M	Demo	III	JO

STATISTICAL CLASSIFICATION _____ APT. _____ CONDO _____

CLASS NO. _____ DWELL UNITS _____

P.C. FEE	PERMIT FEE 55.00
	ISSUANCE FEE 20.00
SMIP FEE .50	TOTAL FEE 76.50
R/R FEE 1.00	
VALUATION $	FINAL DATE 1-15-02
$	FINAL BY

VALIDATION

BUILD	75.50
RR	1.00
TOTAL	76.50
CHECK	76.50
CHANGE	0.00
ITEM	2

03-07-01 #1 3CL 0925 13:03TM

INSPECTOR COPY

BUILDING PERMIT APPLICATION

OWNER-BUILDER DECLARATION

I hereby affirm under penalty of perjury that I am exempt from the Contractors License Law for the following reason (SEC. 7031.5, Business and Professions Code. Any city or county which requires a permit to construct, alter, improve, demolish, or repair any structure, prior to its issuance, also requires the applicant for such permit to file a signed statement that he or she is licensed pursuant to the provisions of the Contractors License Law (Chapter 9 (commencing with Sec. 7000) of Division 3 of the Business and Professions Code) or that he or she is exempt therefrom and the basis for the alleged exemption. Any violation of Section 7031.5 by any applicant for a permit subjects the applicant to a civil penalty of not more than five hundred dollars ($500):

☐ I, as owner of the property, or my employees with wages as their sole compensation, will do the work, and the structure is not intended or offered for sale (Sec. 7044, Business and Professions Code: The Contractors License Law does not apply to an owner of property who builds or improves thereon, and who does such work himself or herself or through his or her own employees, provided that such improvements are not intended or offered for sale. If, however, the building or improvement is sold within one year of completion, the owner-builder will have the burden of proving that he or she did not build or improve for the purpose of sale).

☐ I, as owner of the property, am exclusively contracting with licensed contractors to construct the project (Sec. 7044, Business and Professions Code: The Contractors License Law does not apply to an owner of property who builds or improves thereon, and who contracts for such projects with a contractor(s) licensed pursuant to the Contractors License Law).

☐ I am exempt under Section _____. B.&P.C. for this reason

_____

Date _____ Signature of Owner

LICENSED CONTRACTORS DECLARATION

I hereby affirm under penalty of perjury that I licensed under provisions of Chapter 9 (commencing with Section 7000) of Division 3 of the Business and Professions Code, and my license in in full force and effect.

B-1 License Class | 493429 License Number | 06.2003 Expiration Date

03.07.01 Date | Signature of Contractor

WORKERS' COMPENSATION DECLARATION

I hereby affirm under penalty of perjury one of the following declarations:

☐ I have and will maintain a certificate of consent to self-insure for workers' compensation, as provided for by Section 3700 of the Labor Code, for the performance of the work for which this permit is issued.

☑ I have and will maintain workers' compensation insurance, as required by Section 3700 of the Labor Code, for the performance of the work for which this permit is issued. My workers' compensation insurance carrier and policy number are:

Carrier: SCIP

Policy No. 65d135

(This section need not be completed if the permit is for one hundred dollars ($100) or less).

☐ I certify that in the performance of the work for which this permit is issued, I shall not employ any person in any manner so as to become subject to the workers' compensation laws of California, and agree that if I should become subject to the workers' compensation provisions of Section 3700 of the Labor Code, I shall forthwith comply with those provisions.

03.07.01 Date | Signature of Applicant

WARNING: FAILURE TO SECURE WORKERS' COMPENSATION COVERAGE IS UNLAWFUL, AND SHALL SUBJECT AN EMPLOYER TO CRIMINAL PENALTIES AND CIVIL FINES UP TO ONE HUNDRED THOUSANDS DOLLARS ($100,000), IN ADDITION TO THE COST OF COMPENSATION, DAMAGES AS PROVIDED FOR IN SECTION 3706 OF THE LABOR CODE, INTEREST, AND ATTORNEY'S FEES.

CONSTRUCTION LENDING AGENCY

I hereby affirm under penalty of perjury that there is a construction lending agency for the performance of the work for which this permit is issued (Sec. 3097, Civ. C).

Lender's Name _____

Lender's Address _____

I certify that I have read this application and state that the above information is correct. I agree to comply with all city and county ordinances and state laws relating to building construction, and hereby authorize representatives of this City to enter upon the above-mentioned property for inspection purposes.

03.07.01 Date | Signature of Applicant

City of NORWALK

APPLICATION FOR BUILDING PERMIT 1

DEPT. OF BUILDING AND SAFETY 12700 NORWALK BLVD., NORWALK, CA 90650 (562) 929-5733

FOR APPLICANT TO FILL IN

BUILDING ADDRESS: 14820 CARMENITA ROAD NORWALK CA.

USE OF EXISTING BLDG.:

SIZE OF LOT: | NO. OF BLDGS. NOW ON LOT:

TRACT: | BLOCK: | LOT NO.:

ASSESSOR MAP BOOK: | PAGE: | PARCEL:

OWNER: DENNIS SMITH (FIJI) | TEL. NO.: (562) 807-5861

ADDRESS: 50 INDUSTRIAL COOP NORTH

CITY: ORANGE PARK, FL. | ZIP: 32073

ARCHITECT OR ENGINEER: CALVERT ARCHITECTURAL GROUP | TEL. NO.: (562) 595-7032

ADDRESS: 3843 LONG BEACH BLVD.

CONTRACTOR: | TEL. NO.:

ADDRESS: | LIC. NO.:

CITY: | CLASS:

APPLICANT (PRINT): DARREN PUFFERT | TEL. NO.: (562) 595-7032

SQ. FT. SIZE: | NO. OF STORIES: | NO. OF FAMILIES:

DESCRIPTION OF WORK: HAZARDOUS H-3 LIQUID STORAGE ROOM, T.I.

NEW ☐ ADD ☐ ALTER ☐ REPAIR ☐ DEMOL ☐ URM ☐

WILL THE APPLICANT OR FUTURE BUILDING OCCUPANT HANDLE A HAZARDOUS MATERIAL OR A MIXTURE CONTAINING A HAZARDOUS MATERIAL EQUAL TO OR GREATER THAN THE AMOUNTS SPECIFIED ON THE HAZARDOUS MATERIALS INFORMATION GUIDE?
YES ☐ NO ☐

WILL THE INTENDED USE OF THE BUILDING BY THE APPLICANT OR FUTURE BUILDING OCCUPANT REQUIRE A PERMIT FOR CONSTRUCTION OR MODIFICATION FROM THE SOUTH COAST AIR QUALITY MANAGEMENT DISTRICT (SCAQMD) SEE PERMITTING CHECKLIST FOR GUIDELINES.
YES ☐ NO ☐

I HAVE READ THE HAZARDOUS MATERIALS INFORMATION BUIDE AND THE SCAQMD PERMITTING CHECKLIST. I UNDERSTAND MY REQUIREMENTS UNDER THE LOS ANGELES COUNTY CODE, TITLE 2, CHAPTER 2.20 SECTION 2.20.100 THROUGH 2.20.140 CONCERNING HAZARDOUS MATERIALS REPORTING AND FOR OBTAINING A PERMIT FROM THE SCAQMD.

OWNER OR AGENT

BUILDING ADDRESS: 14820 Carmenita

MAP NO. | SEWER MAP | BOOK | PAGE

SPECIAL CONDITIONS

USE ZONE	GROUP	TYPE CONST.	FIRE ZONE	PROCESSED BY
C	H-3	B/S-1/4-3	III	JO/JO

STATISTICAL CLASSIFICATION | OPT. | CONDO

CLASS NO. _____ DWELL UNITS _____

P.C. FEE: 1177.25	PERMIT FEE: 1145.00
	ISSUANCE FEE: 20.00
SMIP FEE: 31.50	TOTAL FEE: 1250.50
R/R FEE: 54.00	
VALUATION: $ ~~147,760.00~~ 150,000	FINAL DATE: 1-17-07
$	FINAL BY:

VALIDATION

23 BUILD 1177.25
TOTAL 1177.25
CHECK 1177.25
CHANGE 0.00
ITEM 1
01-10-01 #1 3CL 0103 11:52TM

OVERPAYMENT OF PC FEE WAS 204.00

BUILD 1196.50
RR 0.54
TOTAL 1197.04
CHECK 1250.50
CHANGE 53.46
ITEM 2
03-07-01 #1 RR 53.46
TOTAL 0928 13:47TM
CHECK 53.46
CHANGE 0.00
ITEM 1
03-07-01 #1 3CL 0929 13:37TM

Final

INSPECTOR COPY

Approvals	Required Yes	Required No	Date Received or Approved
Water Certificate			
Health Department			
Fire Department			
Grading			
Geological			
Industrial Waste			
Lot Drainage			
Sanitation			
AQMD			
School Fees			

INSPECTION	DATE	INSPECTOR
REQUIRED BUILDING INSPECTIONS AND APPROVALS		
Location and setbacks		
Soils Engineer's Approval		
Foundation/Trench forms		
Structural concrete slab on grade		
Raised floor framing		
Under floor insulation		
First level floor sheathing		
Second level floor sheathing		
Roof sheathing		
Concrete block		
1st Grout lift		
2nd Grout lift		
3rd Grout lift		
4th Grout lift		
Fire Dept. frame inspection		
Building Dept. frame inspection	3-20-01	
Insulation/weather stripping		
Interior lath and/or drywall	4-6-01	
Exterior lath		
T-bar ceilings		
Lot drainage		
Planning Dept. Approval		
Fire Dept. Approval		
Public Works Dept. Approval		
Final Building Inspection Approval		

INSPECTOR'S NOTES

3-26-01 OK to tape 2nd layer of Drywall below Slip joint
3-27-01 Generator pad OK

4-2-01 OK to fire tape 1st layer of Dry. above slip joint.

APPLICATION FOR ELECTRICAL PERMIT

1

City of NORWALK — DEPT. OF BUILDING AND SAFETY 12700 NORWALK BLVD., NORWALK, CA 90650 (562) 929-5733

OWNER-BUILDER DECLARATION

I hereby affirm under penalty of perjury that I am exempt from the Contractors License Law for the following reason (SEC. 7031.5 Business and Professions Code: Any city or county which requires a permit to construct, alter, improve, demolish, or repair any structure, prior to its issuance, also requires the applicant for such permit to file a signed statement that he or she is licensed pursuant to the provisions of the Contractors License Law (Chapter 9 (commencing with Sec. 7000) of Division 3 of the Business and Professions Code) or that he or she is exempt therefrom and the basis for alleged exemption. Any violation of Section 7031.5 by any applicant for a permit subjects the applicant to a civil penalty of not more than five hundred dollars ($500):

☐ I, as owner of the property, or my employees with wages as their sole compensation, will do the work, and the structure is not intended or offered for sale (Sec. 7044, Business and Professions Code: The Contractors License Law does not apply to an owner of property who builds or improves thereon, and who does such work himself or herself or through his or her own employees, provided that such improvements are not intended or offered for sale. If, however, the building or improvement is sold within one year of completion, the owner-builder will have the burden of proving that he or she did not build or improve for the purpose of sale.)

☐ I, as owner of the property, am exclusively contracting with licensed contractors to construct the project (Sec. 7044, Business and Professions Code: The Contractors License Law does not apply to an owner of property who builds or improves thereon, and who contracts for such projects with a contractor(s) licensed pursuant to the Contractors License Law.)

☐ I am exempt under Section _____, B.&P.C. for this reason

_____

Date _____ Signature of Owner

LICENSED CONTRACTOR DECLARATION

I hereby affirm under penalty of perjury that I licensed under provisions of Chapter 9 (commencing with Section 7000) of Division 3 of the Business and Professions Code, and my license in in full force and effect.

B-1 License Class | 493429 License Number | 06/2002 Expiration Date

03.07.01 Date | Signature of Contractor

WORKERS, COMPENSATION DECLARATION

I hereby affirm under penalty of perjury one of the following declarations:

☐ I have and will maintain a certificate of consent to self-insure for workers' compensation, as provided for by Section 3700 of the Labor Code, for the performance of the work for which this permit is issued.

☐ I have and will maintain workers' compensation insurance, as required by Section 3700 of the Labor Code, for the performance of the work for which this permit is issued. My workers' compensation insurance carrier and policy number are:

Carrier: USAIG SELF

Policy No. 692135

(this section need not be completed if the permit is for one hundred dollars ($100) or less.)

☐ I certify that in the performance of the work for which this permit is issued, I shall not employ any person in any manner so as to become subject to the workers' compensation laws of California, and agree that, if I should become subject to the workers' compensation provisions of Section 3700 of the Labor Code, I shall forthwith comply with those provisions.

03.07.01 Date | Signature of Applicant

WARNING: FAILURE TO SECURE WORKERS' COMPENSATION COVERAGE IS UNLAWFUL, AND SHALL SUBJECT AN EMPLOYER TO CRIMINAL PENALTIES AND CIVIL FINES UP TO ONE HUNDRED THOUSANDS DOLLARS ($100,000), IN ADDITION TO THE COST OF COMPENSATION, DAMAGES AS PROVIDED FOR IN SECTION 3706 OF THE LABOR CODE, INTEREST, AND ATTORNEY'S FEES.

CONSTRUCTION LENDING AGENCY

I hereby affirm under penalty of perjury that there is a construction lending agency for the performance of the work for which this permit is issued (Sec. 3097, Civ. C.)

Lender's Name _____

Lender's Address _____

I certify that I have read this application and state that the above information is correct. I agree to comply with all city and county ordinances and state laws relating to building construction, and hereby authorize representatives of this city to enter upon the above-mentioned property for inspection purposes.

Date _____ Signature of Applicant

FOR APPLICANT TO FILL IN

	EACH	NO.	FEE
New Residential Bldgs & Pools			
1 & 2 Family, Sq. Ft. _____	$		$
Multi-family Sq. Ft. _____			
Residential Swimming Pools			
Outlets Rec. 4 Light 4 Sw ___ Total No. 8 First 20 / Additional			8 00
Lighting Fixtures Total No. 10 First 20 / Additional			10 00
Fixed Appliances Not Over 1 HP Range ___ Heater ___ D.W. ___ Oven ___ Dryer ___ W.M. ___ Top ___ FAU ___ W.H. ___ Hood ___ Fan ___ Other ___ Disp ___ Room Air Cond. ___			
Power Apparatus & Large Appliances Size & Type HP, KW, KVA, or KVAR _____ Up to 1 Incl. _____ Over 1 to 10 Incl. _____ Over 10 to 50 Incl. _____ Over 50 to 100 Incl. _____ Over 100			
Services, Swbd, Sub-Panelboards 0 - 200 Amp. Under 600 V 201 - 1000 Amp. Under 600 V Over 1000 Amp. or Over 600 V	(2)		54 50
Temp. Power Pole & Appurtenances			
Sign with One Branch Circuit			
Additional Sign Branch Circuits			
Misc. Conduits & Conductors			
Other (See Complete Fee Schedule)			
PERMIT FEE (Sub-Total)			72 50
PLAN CHECK FEE RR			1 00
PERMIT ISSUING FEE			20 00
TOTAL FEE			93 50

SEE REVERSE FOR EXPLANATORY LANGUAGE

JOB ADDRESS 14820 Carmenita

NEAREST CROSS ST. 5 Frwy

OWNER OR FIRM NAME Fuji

MAIL ADDRESS Above

CITY _____ TEL. NO. _____

ENGINEER OR DESIGN PROFESSIONAL Ray Moses

ADDRESS _____

CITY _____ TEL. NO. 310 859-7715

PERMIT APPLICANT ITI Inc.

ADDRESS 8405 Pershing

CITY _____ TEL. NO. _____

STATE LICENSE NO. 493429 LIC. CLASS B-1

PROCESSED BY SD

FINAL DATE 1-15-02

FINAL BY

VALIDATION

2 ELEC 92.50
RR 1.00
TOTAL 93.50
CHECK 93.50
CHANGE 0.00
ITEM 2
3CL 0930 13:38TM

03-07-01 #1

INSPECTOR COPY

NO.	INSPECTION	DATE	INSPECTOR
	REQUIRED ELECTRICAL INSPECTIONS AND APPROVALS		
E1	Temp Power Pole		
E2	System Ground		
	☐ Ground Rod		
	☐ Water Pipe		
	☐ UFER		
	☐		
E3	Underground Electrical		
E4	Rough Wiring	1-15-02	
E5	Rough Conduit		
E6	Bonding Water and Gas		
E7	Service		
E8	Final Electrical Inspection		
	Utility Released		
	Temporary Power Released		

INSPECTION NOTES:

1

APPLICATION FOR PLUMBING PERMIT

City of NORWALK

CITY OF NORWALK — DEPT. OF BUILDING & SAFETY

WORKER'S COMPENSATION DECLARATION

I hereby affirm under penalty of perjury that I have a certificate of consent to self insure, or a certificate of Workers' Compensation Insurance, or a certified copy thereof (Sec. 3800, Lab. C.)

Policy No. 1134426-00 Company STATE FUND

☑ Certified copy is hereby furnished.

☐ Certified copy is filed with the city building inspection department.

Date 3-8-01 Applicant E&B PLUMBING COMP

CERTIFICATE OF EXEMPTION FROM WORKERS' COMPENSATION INSURANCE

(This section need not be completed if the permit is for one hundred dollars ($ 100) or less.)

I certify that in the performance of the work for which this permit is issued, I shall not employ any person in any manner so as to become subject to the Workers' Compensation Laws.

Date _____ Applicant _____

NOTICE TO APPLICANT: If, after making this Certificate of Exemption, you should become subject to the Workers' Compensation provisions of the Labor Code, you must forthwith comply with such provisions or this permit shall be deemed revoked.

LICENSED CONTRACTORS DECLARATION

I hereby affirm under penalty of perjury that I am licensed under provisions of Chapter 9 (commencing with Section 7000) of Division 3 of the Business and Professions Code, and my license is in full force and effect.

License Number 506741 Lic. Class C-36

Contractor E&B PLUMB Date 3-8-01

☐ I am exempt under Sec. _____

B.&P.C. for this reason _____

Date _____

Signature [signature]

OWNER-BUILDER DECLARATION

I hereby affirm under penalty of perjury that I am exempt from the Contractor's License Law for the following reason (Section 7031.5, Business and Professions Code):

☐ I, as owner of the property, or my employees with wages as their sole compensation, will do the work and the structure is not intended or offered for sale (Section 7044, Business and Professions Code).

☐ I, as owner of the property, am exclusively contracting with licensed contractors to construct the project (Section 7044, Business and Professions Code).

CONSTRUCTION LENDING AGENCY

I hereby affirm under penalty of perjury that there is a construction lending agency for the performance of the work for which this permit is issued (Sec. 3097, Civ. C).

Lender's Name _____

Lender's Address _____

I certify that I have read this application and state under penalty of perjury that the above information is correct. I agree to comply with all city ordinances and State laws relating to building construction, and hereby authorize representatives of the City to enter upon the above-mentioned property for inspection purposes.

X [signature] X 3-8-01

Signature of Applicant or Agent — Date

FOR APPLICANT TO FILL IN (PRINT OR TYPE)				
NUMBER	FIXTURE OR ITEM	●	FEE	
1	WATER CLOSET HC		8.	75
	BATH TUB			
1	SHOWER HC		8.	75
1	LAVATORY HC		8.	75
1	SINK			
	DISWASHER			
	CLOTHES WASHER			
	SWIMMING POOL RECEPTOR			
	LAWN SPRINKLER SYSTEM			
	WATER HEATER			
	GAS SYSTEM OUTLETS			
	OUTLETS OVER 5 PER SYSTEM			
1	URINAL HC		8.	75
~~Plan check fee~~ Subtotal			35.	00
PLUMBING PERMIT ISSUING FEE $			21.	00
	TOTAL FEE		56.	00

Plan check applicant

Name

Address

City Tel. No.

BUILDING ADDRESS 14820 CARMENITA RD

LOCALITY

NEAREST CROSS ST.

ASSESSOR MAP BOOK PAGE PARCEL

OWNER ANCHOR-FUJI-FILM

MAIL ADDRESS 14820 CARMENITA RD

CITY TEL. NO.

CONTRACTOR E&B PLUMBING COMP

ADDRESS 143 SO. KILKEA DR

CITY LA TEL. NO. 323 6515961

STATE LICENSE NO. 506741 LIC. CLASS

DISTRICT NO. PROCESSED BY C Fuegoso

FINAL DATE 5-24-01

FINAL BY [signature]

VALIDATION

BL/OK

5 PLMB	55.00
RR	1.00
TOTAL	56.00
CHECK	56.00
CHANGE	0.00
ITEM	2

03-08-01 #1 3CL 0956 13:09TM

INSPECTOR COPY

SEE REVERSE FOR EXPLANATORY LANGUAGE

APPROVALS	DATE	INSPECTOR'S SIGNATURE
UNDER SLAB WORK	3-20-01	
ROUGH PLUMBING	4-16-01	
GAS PIPING		
GAS VENT		
HOT WATER HEATER		
PLUMBING FIXTURES		
GAS TEST		
UTILITY CO. NOTIFIED		
FINAL	*Enter on Front*	
INDUSTRIAL WASTE APPROVAL		

INSPECTOR'S NOTES

INSPECTOR'S NOTES

APPLICATION FOR ELECTRICAL PERMIT

1

City of NORWALK — DEPT. OF BUILDING AND SAFETY 12700 NORWALK BLVD., NORWALK, CA 90650 (562) 929-5733

OWNER-BUILDER DECLARATION

I hereby affirm under penalty of perjury that I am exempt from the Contractors License Law for the following reason (SEC. 7031.5 Business and Professions Code. Any city or county which requires a permit to construct, alter, improve, demolish, or repair any structure, prior to its issuance, also requires the applicant for such permit to file a signed statement that he or she is licensed pursuant to the provisions of the Contractors License Law (Chapter 9 (commencing with Sec. 7000) of Division 3 of the Business and Professions Code) or that he or she is exempt therefrom and the basis for alleged exemption. Any violation of Section 7031.5 by any applicant for a permit subjects the applicant to a civil penalty of not more than five hundred dollars ($500):

☐ I, as owner of the property, or my employees with wages as their sole compensation, will do the work, and the structure is not intended or offered for sale (Sec. 7044, Business and Professions Code: The Contractors License Law does not apply to an owner of property who builds or improves thereon, and who does such work himself or herself or through his or her own employees, provided that such improvements are not intended or offered for sale. If, however, the building or improvement is sold within one year of completion, the owner-builder will have the burden of proving that he or she did not build or improve for the purpose of sale.)

☐ I, as owner of the property, am exclusively contracting with licensed contractors to construct the project (Sec. 7044, Business and Professions Code: The Contractors License Law does not apply to an owner of property who builds or improves thereon, and who contracts for such projects with a contractor(s) licensed pursuant to the Contractors License Law.)

☐ I am exempt under Section _____, B.&P.C. for this reason

Date _____ Signature of Owner _____

LICENSED CONTRACTOR DECLARATION

I hereby affirm under penalty perjury that I licensed under provisions of Chapter 9 (commencing with Section 7000) of Division 3 of the Business and Professions Code, and my license in in full force and effect.

License Class C-10 License Number 527354 Expiration Date 3/31/02

Date 3/8/01 Signature of Contractor

WORKERS' COMPENSATION DECLARATION

I hereby affirm under penalty of perjury one of the following declarations:

☐ I have and will maintain a certificate of consent to self-insure for workers' compensation, as provided for by Section 3700 of the Labor Code, for the performance of the work for which this permit is issued.

☐ I have and will maintain workers' compensation insurance, as required by Section 3700 of the Labor Code, for the performance of the work for which this permit is issued. My workers' compensation insurance carrier and policy number are:

Carrier: STATE FUND

Policy No. 046-9677

(this section need not be completed if the permit is for one hundred dollars ($100) or less.)

☐ I certify that in the performance of the work for which this permit is issued, I shall not employ any person in any manner so as to become subject to the workers' compensation laws of California, and agree that if I should become subject to the workers' compensation provisions of Section 3700 of the Labor Code, I shall forthwith comply with those provisions.

Date _____ Signature of Applicant _____

WARNING: FAILURE TO SECURE WORKERS' COMPENSATION COVERAGE IS UNLAWFUL, AND SHALL SUBJECT AN EMPLOYER TO CRIMINAL PENALTIES AND CIVIL FINES UP TO ONE HUNDRED THOUSAND DOLLARS ($100,000), IN ADDITION TO THE COST OF COMPENSATION, DAMAGES AS PROVIDED FOR IN SECTION 3706 OF THE LABOR CODE, INTEREST, AND ATTORNEY'S FEES.

CONSTRUCTION LENDING AGENCY

I hereby affirm under penalty of perjury that there is a construction lending agency for the performance of the work for which this permit is issued (Sec. 3097, Civ. C.)

Lender's Name _____

Lender's Address _____

I certify that I have read this application and state that the above information is correct. I agree to comply with all city and county ordinances and state laws relating to building construction, and hereby authorize representatives of this city to enter upon the above-mentioned property for inspection purposes.

Date 3/8/01 Signature of Applicant _____

FOR APPLICANT TO FILL IN

	EACH	NO.	FEE
New Residential Bldgs & Pools	$		$
1 & 2 Family, Sq. Ft. _____			
Multi-family Sq. Ft. _____			
Residential Swimming Pools			
Outlets Rec 34 Light 133 Sw 15	1.00		
Total No. 182 First 20	20		20 00
Additional	1.15		105 30
Lighting Fixtures First 20			20 00
Additional			73 45
Total No. 133			
Fixed Appliances Not Over 1 HP			
Range ___ Heater ___ D.W. ___			
Oven ___ Dryer ___ W.M. ___			
Top ___ FAU ___ W.H. 1			
Hood ___ Fan 1 Other ___			8 50
Disp ___ Room Air Cond. ___			
Power Apparatus & Large Appliances			
Size & Type HP, KW, KVA, or KVAR			
___ Up to 1 Incl.			
2 Over 1 to 10 Incl.			92 00
___ Over 10 to 50 Incl.			
___ Over 50 to 100 Incl.			
___ Over 100			
Services, Swbd, Sub-Panelboards			
0 - 200 Amp. Under 600 V			
201 - 1000 Amp. Under 600 V 1			55 50
Over 1000 Amp. or Over 600 V			
Temp. Power Pole & Appurtenances			
Sign with One Branch Circuit			
Additional Sign Branch Circuits			
Misc. Conduits & Conductors			
Other (See Complete Fee Schedule)			
PERMIT FEE (Sub-Total)			324 75
~~PLAN CHECK FEE~~ RR			1 00
PERMIT ISSUING FEE			20 00
TOTAL FEE			325.75

SEE REVERSE FOR EXPLANATORY LANGUAGE

JOB ADDRESS 14820 CARMENITA

NEAREST CROSS ST. S FREEWAY

OWNER OR FIRM NAME FUJI HUNT WAREHOUSE

MAIL ADDRESS 14820 CARMENITA

CITY NORWALK CA TEL. NO.

ENGINEER OR DESIGN PROFESSIONAL

ADDRESS

CITY TEL. NO.

PERMIT APPLICANT MIRACLES ELECTRIC

ADDRESS 2947-C HONOLULU AVE

CITY LA CRESCENTA TEL. NO. 818 248 1240

STATE LICENSE NO. 527354 LIC. CLASS C-10

PROCESSED BY SO

FINAL DATE 1-5-02

FINAL BY

VALIDATION

2 ELEC 324.75
RR 1.00
TOTAL 325.75
CHECK 325.75
CHANGE 0.00
ITEM 2
3CL 0951 12:35TM

03-08-01 #1

PAID IN Finance
12261

INSPECTOR COPY

BUILDING PERMIT APPLICATION

APPLICATION FOR BUILDING PERMIT 1

City of NORWALK

DEPT. OF BUILDING AND SAFETY 12700 NORWALK BLVD., NORWALK, CA 90650 (562) 929-5733

OWNER-BUILDER DECLARATION

I hereby affirm under penalty of perjury that I am exempt from the Contractors License Law for the following reason (SEC. 7031.5, Business and Professions Code. Any city or county which requires a permit to construct, alter, improve, demolish, or repair any structure, prior to its issuance, also requires the applicant for such permit to file a signed statement that he or she is licensed pursuant to the provisions of the Contractors License Law (Chapter 9 (commencing with Sec. 7000) of Division 3 of the Business and Professions Code) or that he or she is exempt therefrom and the basis for the alleged exemption. Any violation of Section 7031.5 by any applicant for a permit subjects the applicant to a civil penalty of not more than five hundred dollars ($500):

☐ I, as owner of the property, or my employees with wages as their sole compensation, will do the work, and the structure is not intended or offered for sale (Sec. 7044, Business and Professions Code: The Contractors License Law does not apply to an owner of property who builds or improves thereon, and who does such work himself or herself or through his or her own employees, provided that such improvements are not intended or offered for sale. If, however, the building or improvement is sold within one year of completion, the owner-builder will have the burden of proving that he or she did not build or improve for the purpose of sale).

☐ I, as owner of the property, am exclusively contracting with licensed contractors to construct the project (Sec. 7044, Business and Professions Code: The Contractors License Law does not apply to an owner of property who builds or improves thereon, and who contracts for such projects with a contractor(s) licensed pursuant to the Contractors License Law).

☐ I am exempt under Section _____, B.&P.C. for this reason

Date _____ Signature of Owner _____

LICENSED CONTRACTORS DECLARATION

I hereby affirm under penalty of perjury that I licensed under provisions of Chapter 9 (commencing with Section 7000) of Division 3 of the Business and Professions Code, and my license in in full force and effect.

License Class _____ License Number _____ Expiration Date _____

Date _____ Signature of Contractor _____

WORKERS' COMPENSATION DECLARATION

I hereby affirm under penalty of perjury one of the following declarations:

☐ I have and will maintain a certificate of consent to self-insure for workers' compensation, as provided for by Section 3700 of the Labor Code, for the performance of the work for which this permit is issued.

☐ I have and will maintain workers' compensation insurance, as required by Section 3700 of the Labor Code, for the performance of the work for which this permit is issued. My workers' compensation insurance carrier and policy number are:

Carrier: _____

Policy No. _____

(This section need not be completed if the permit is for one hundred dollars ($100) or less).

☐ I certify that in the performance of the work for which this permit is issued, I shall not employ any person in any manner so as to become subject to the workers' compensation laws of California, and agree that if I should become subject to the workers' compensation provisions of Section 3700 of the Labor Code, I shall forthwith comply with those provisions.

Date _____ Signature of Applicant _____

WARNING: FAILURE TO SECURE WORKERS' COMPENSATION COVERAGE IS UNLAWFUL, AND SHALL SUBJECT AN EMPLOYER TO CRIMINAL PENALTIES AND CIVIL FINES UP TO ONE HUNDRED THOUSANDS DOLLARS ($100,000), IN ADDITION TO THE COST OF COMPENSATION, DAMAGES AS PROVIDED FOR IN SECTION 3706 OF THE LABOR CODE, INTEREST, AND ATTORNEY'S FEES.

CONSTRUCTION LENDING AGENCY

I hereby affirm under penalty of perjury that there is a construction lending agency for the performance of the work for which this permit is issued (Sec. 3097, Civ. C).

Lender's Name _____

Lender's Address _____

I certify that I have read this application and state that the above information is correct. I agree to comply with all city and county ordinances and state laws relating to building construction, and hereby authorize representatives of this City to enter upon the above-mentioned property for inspection purposes.

Date _____ Signature of Applicant _____

FOR APPLICANT TO FILL IN

BUILDING ADDRESS 14820 CARMENITA Rd

USE OF EXISTING BLDG.

SIZE OF LOT | NO. OF BLDGS. NOW ON LOT

TRACT | BLOCK | LOT NO.

ASSESSOR MAP BOOK | PAGE | PARCEL

OWNER TMX | TEL. NO.

ADDRESS

CITY | ZIP

ARCHITECT OR ENGINEER SAFA Teen | TEL. NO. (909)869-0989

ADDRESS 161 ATLANTIC St

CONTRACTOR Pending | TEL. NO.

ADDRESS | LIC. NO.

CITY | CLASS

APPLICANT (PRINT) JOAB RIAD | TEL. NO. (909)869-0989

SQ. FT. SIZE | NO. OF STORIES | NO. OF FAMILIES

DESCRIPTION OF WORK Installation of Cantilever Racks

NEW ☐
ADD ☐
ALTER ☐
REPAIR ☐
DEMOL ☐
URM ☐

WILL THE APPLICANT OR FUTURE BUILDING OCCUPANT HANDLE A HAZARDOUS MATERIAL OR A MIXTURE CONTAINING A HAZARDOUS MATERIAL EQUAL TO OR GREATER THAN THE AMOUNTS SPECIFIED ON THE HAZARDOUS MATERIALS INFORMATION GUIDE?

YES ☐ NO ☑

WILL THE INTENDED USE OF THE BUILDING BY THE APPLICANT OR FUTURE BUILDING OCCUPANT REQUIRE A PERMIT FOR CONSTRUCTION OR MODIFICATION FROM THE SOUTH COAST AIR QUALITY MANAGEMENT DISTRICT (SCAQMD) SEE PERMITTING CHECKLIST FOR GUIDELINES.

YES ☐ NO ☑

I HAVE READ THE HAZARDOUS MATERIALS INFORMATION BURDE AND THE SCAQMD PERMITTING CHECKLIST. I UNDERSTAND MY REQUIREMENTS UNDER THE LOS ANGELES COUNTY CODE, TITLE 2, CHAPTER 2.20 SECTION 2.20.100 THROUGH 2.20.140 CONCERNING HAZARDOUS MATERIALS REPORTING AND FOR OBTAINING A PERMIT FROM THE SCAQMD.

OWNER OR AGENT _____

BUILDING ADDRESS 14820 CARMENITA

MAP NO. | SEWER MAP | BOOK | PAGE

SPECIAL CONDITIONS

USE ZONE	GROUP	TYPE CONST.	FIRE ZONE	PROCESSED BY
C	B	RACKS	III	JT

STATISTICAL CLASSIFICATION | APT. | CONDO

CLASS NO. _____ DWELL UNITS _____

P.C. FEE	PERMIT FEE
935 —	
	ISSUANCE FEE
SMIP FEE	TOTAL FEE
R/R FEE	
VALUATION $ 141,000	FINAL DATE
$	FINAL BY

VALIDATION

23 BUILD 935.00
TOTAL 935.00
CHECK 935.00
CHANGE 0.00
ITEM 1
03-13-01 #1 3CL 1025 11:45TM

expired

INSPECTOR COPY

APPLICATION FOR BUILDING PERMIT

1

City of NORWALK

DEPT. OF BUILDING AND SAFETY 12700 NORWALK BLVD., NORWALK, CA 90650 (562) 929-5733

OWNER-BUILDER DECLARATION

I hereby affirm under penalty of perjury that I am exempt from the Contractors License Law for the following reason (SEC. 7031.5, Business and Professions Code. Any city or county which requires a permit to construct, alter, improve, demolish, or repair any structure, prior to its issuance, also requires the applicant for such permit to file a signed statement that he or she is licensed pursuant to the provisions of the Contractors License Law (Chapter 9 (commencing with Sec. 7000) of Division 3 of the Business and Professions Code) or that he or she is exempt therefrom and the basis for the alleged exemption. Any violation of Section 7031.5 by any applicant for a permit subjects the applicant to a civil penalty of not more than five hundred dollars ($500):

☐ I, as owner of the property, or my employees with wages as their sole compensation, will do the work, and the structure is not intended or offered for sale (Sec. 7044, Business and Professions Code: The Contractors License Law does not apply to an owner of property who builds or improves thereon, and who does such work himself or herself or through his or her own employees, provided that such improvements are not intended or offered for sale. If, however, the building or improvement is sold within one year of completion, the owner-builder will have the burden of proving that he or she did not build or improve for the purpose of sale).

☐ I, as owner of the property, am exclusively contracting with licensed contractors to construct the project (Sec. 7044, Business and Professions Code: The Contractors License Law does not apply to an owner of property who builds or improves thereon, and who contracts for such projects with a contractor(s) licensed pursuant to the Contractors License Law).

☐ I am exempt under Section _____. B.&P.C. for this reason

_____

Date _____ Signature of Owner

LICENSED CONTRACTORS DECLARATION

I hereby affirm under penalty of perjury that I licensed under provisions of Chapter 9 (commencing with Section 7000) of Division 3 of the Business and Professions Code, and my license is in in full force and effect.

License Class	License Number	Expiration Date
B	477473	7.31.01

3.13.01 Kelly Homes

Date Signature of Contractor

WORKERS' COMPENSATION DECLARATION

I hereby affirm under penalty of perjury one of the following declarations:

☐ I have and will maintain a certificate of consent to self-insure for workers' compensation, as provided for by Section 3700 of the Labor Code, for the performance of the work for which this permit is issued.

☑ I have and will maintain workers' compensation insurance, as required by Section 3700 of the Labor Code, for the performance of the work for which this permit is issued. My workers' compensation insurance carrier and policy number are:

Carrier: STATE FUND

Policy No. 1075853-00

(This section need not be completed if the permit is for one hundred dollars ($100) or less).

☐ I certify that in the performance of the work for which this permit is issued, I shall not employ any person in any manner so as to become subject to the workers' compensation laws of California, and agree that if I should become subject to the workers' compensation provisions of Section 3700 of the Labor Code, I shall forthwith comply with those provisions.

3.13.01 Kelly Homes

Date Signature of Applicant

WARNING: FAILURE TO SECURE WORKERS' COMPENSATION COVERAGE IS UNLAWFUL, AND SHALL SUBJECT AN EMPLOYER TO CRIMINAL PENALTIES AND CIVIL FINES UP TO ONE HUNDRED THOUSANDS DOLLARS ($100,000), IN ADDITION TO THE COST OF COMPENSATION, DAMAGES AS PROVIDED FOR IN SECTION 3706 OF THE LABOR CODE, INTEREST, AND ATTORNEY'S FEES.

CONSTRUCTION LENDING AGENCY

I hereby affirm under penalty of perjury that there is a construction lending agency for the performance of the work for which this permit is issued (Sec. 3097, Civ. C).

Lender's Name _____

Lender's Address _____

I certify that I have read this application and state that the above information is correct. I agree to comply with all city and county ordinances and state laws relating to building construction, and hereby authorize representatives of this City to enter upon the above-mentioned property for inspection purposes.

3-13-01 Kelly Homes

Date Signature of Applicant

FOR APPLICANT TO FILL IN

BUILDING ADDRESS: 14820 CARMENITA RD.

USE OF EXISTING BLDG.: 1

SIZE OF LOT: _____ NO. OF BLDGS. NOW ON LOT: 1

TRACT: _____ BLOCK: _____ LOT NO.: _____

ASSESSOR MAP BOOK: _____ PAGE: _____ PARCEL: _____

OWNER: SYDNEY DEVELOP. TEL NO. 310 821-2776

ADDRESS: 487 WASHINGTON BLVD.

CITY: MARINA DEL REY ZIP: 90292

ARCHITECT OR ENGINEER: JAMES F. McGLOTHLIN TEL NO. (310) 456-8613

ADDRESS: 23975 PAC. COAST. HWY. SUITE 101

CONTRACTOR: [illegible] TEL NO. 213 6177904

ADDRESS: ARMOR CONSTR. 423 Monroe St. LIC. NO. 477473

CITY: L.A. CLASS B

APPLICANT (PRINT): JAMES F. McGLOTHLIN TEL NO. (310) 456-8613

SQ. FT. SIZE	NO. OF STORIES	NO. OF FAMILIES
2500 T.I.	1	NA

DESCRIPTION OF WORK

TO CONSTRUCT ~2500 S.F. OF OFFICE SPACE (TENANT IMPROVEMENT) WITHIN AN EXISTING WAREHOUSE/DIST. BLDG.

NEW	☐
ADD	☐
ALTER	☒
REPAIR	☐
DEMOL	☐
URM	☐

WILL THE APPLICANT OR FUTURE BUILDING OCCUPANT HANDLE A HAZARDOUS MATERIAL OR A MIXTURE CONTAINING A HAZARDOUS MATERIAL EQUAL TO OR GREATER THAN THE AMOUNTS SPECIFIED ON THE HAZARDOUS MATERIALS INFORMATION GUIDE?

YES ☐ NO ☐

WILL THE INTENDED USE OF THE BUILDING BY THE APPLICANT OR FUTURE BUILDING OCCUPANT REQUIRE A PERMIT FOR CONSTRUCTION OR MODIFICATION FROM THE SOUTH COAST AIR QUALITY MANAGEMENT DISTRICT (SCAQMD) SEE PERMITTING CHECKLIST FOR GUIDELINES.

YES ☐ NO ☐

I HAVE READ THE HAZARDOUS MATERIALS INFORMATION BUIDE AND THE SCAQMD PERMITTING CHECKLIST. I UNDERSTAND MY REQUIREMENTS UNDER THE LOS ANGELES COUNTY CODE, TITLE 2, CHAPTER 2.20 SECTION 2.20.100 THROUGH 2.20.140 CONCERNING HAZARDOUS MATERIALS REPORTING AND FOR OBTAINING A PERMIT FROM THE SCAQMD.

_____

OWNER OR AGENT

BUILDING ADDRESS: 14820 Carmenita

MAP NO. _____ SEWER MAP _____ BOOK _____ PAGE _____

SPECIAL CONDITIONS

USE ZONE	GROUP	TYPE CONST.	FIRE ZONE	PROCESSED BY
C	1	S-1	III	SD (Fuego)

STATISTICAL CLASSIFICATION _____ CLASS NO. _____ DWELL UNITS _____ OPT. _____ CONDO _____

P.C. FEE: 593.94	PERMIT FEE: 698.75
	ISSUANCE FEE: 20.00
SMIP FEE: 14.49	TOTAL FEE: 761.24
R/R FEE: 28.00	
VALUATION: $69,000	FINAL DATE: 7/15/01
$	FINAL BY: [signature]

VALIDATION: Busi Lic. Receipt # F12842

23 BUILD 593.94
TOTAL 593.94
CHECK 593.94
CHANGE 0.00
ITEM 1
01-30-01 #1 3CL 0391 11:53TM

BUILD 733.24
RR 28.00
TOTAL 761.24
CHECK 761.24
CHANGE 0.00
ITEM 2
03-13-01 #1 3CL 1035 15:43TM

INSPECTOR COPY

WORKER'S COMPENSATION DECLARATION

I hereby affirm under penalty of perjury that I have a certificate of consent to self insure, or a certificate of Workers' Compensation Insurance, or a certified copy thereof (Sec. 3800, Lab. C.)

Policy No. 652 135 Company SCIF

☑ Certified copy is hereby furnished.

☐ Certified copy is filed with the city building inspection department.

Date _____ Applicant _____

CERTIFICATE OF EXEMPTION FROM WORKERS' COMPENSATION INSURANCE

(This section need not be completed if the permit is for one hundred dollars ($ 100) or less.)

I certify that in the performance of the work for which this permit is issued, I shall not employ any person in any manner so as to become subject to the Workers' Compensation Laws.

Date _____ Applicant _____

NOTICE TO APPLICANT: If, after making this Certificate of Exemption, you should become subject to the Workers' Compensation provisions of the Labor Code, you must forthwith comply with such provisions or this permit shall be deemed revoked.

LICENSED CONTRACTORS DECLARATION

I hereby affirm under penalty of perjury that I am licensed under provisions of Chapter 9 (commencing with Section 7000) of Division 3 of the Business and Professions Code, and my license is in full force and effect.

License Number B A Lic. Class 493429

Contractor [signature] Date 04.12.01

☐ I am exempt under Sec. _____

B.&P.C. for this reason _____

_____ Date: _____

Signature _____

OWNER-BUILDER DECLARATION

I hereby affirm under penalty of perjury that I am exempt from the Contractor's License Law for the following reason (Section 7031.5, Business and Professions Code):

☐ I, as owner of the property, or my employees with wages as their sole compensation, will do the work and the structure is not intended or offered for sale (Section 7044, Business and Professions Code).

☐ I, as owner of the property, am exclusively contracting with licensed contractors to construct the project (Section 7044, Business and Professions Code).

CONSTRUCTION LENDING AGENCY

I hereby affirm under penalty of perjury that there is a construction lending agency for the performance of the work for which this permit is issued (Sec. 3097, Civ. C).

Lender's Name _____

Lender's Address _____

I certify that I have read this application and state under penalty of perjury that the above information is correct. I agree to comply with all city ordinances and State laws relating to building construction, and hereby authorize representatives of this City to enter upon the above-mentioned property for inspection purposes.

[signature] 04.12.01

Signature of Applicant or Agent Date

City of NORWALK

APPLICATION FOR PERMIT 1

HEATING - VENTILATING - AIR CONDITIONING

CITY OF NORWALK **DEPT. OF BUILDING & SAFETY**

H3 Rm

FOR APPLICANT TO FILL IN
(PRINT OR TYPE ONLY)

NO.	TYPE OF APPLIANCE OR EQUIPMENT	FEE
	AIR HANDLING UNIT, CFM _____	
	COMPRESSOR, BTU _____	
4	VENTILATION SYSTEM (4) ½hp fans	53 00
	EVAPORATIVE COOLER	
	FURNACE: FAU _____ GRAVITY _____ FLOOR _____ BTU _____	
	HEATER SUSPENDED _____ UNIT _____ WALL _____	
	REGISTERS INLET _____ OUTLET _____	
	HEAT PUMP BTU's _____ TONS _____	
	Plan check fee RR	1 00
	PERMIT ISSUING FEE $	20 00
	TOTAL FEE	74 00

BUILDING ADDRESS 14820 Carmenita

NEAREST CROSS ST. 91 Frwy.

PROCESSED BY JO

APPROVALS	DATE	INSPECTOR
ROUGH		
FINAL	1-15-02	

VALIDATION

8 MECHNC 73.00
RR 1.00
TOTAL 74.00
CHECK 74.00
CHANGE 0.00
ITEM 2
3CL 1547 10:17T

04-12-01 #1

INSPECTOR COPY

OWNER Fuji

MAIL ADDRESS 14820 Carmenita

CITY Norwalk TELE. NO.

CONTRACTOR ITI Inc.

ADDRESS 8405 Pershing Dr. #402

CITY Playa Del Rey TELE.NO. 310 301-4210

STATE LICENSE NO. 493429 LIC. CLASS 493429

PLAN CHECK APPLICANT

NAME

ADDRESS

CITY TELE. NO.

SEE REVERSE FOR EXPLANATORY LANGUAGE

APPLICATION FOR ELECTRICAL PERMIT

1

City of NORWALK — DEPT. OF BUILDING AND SAFETY 12700 NORWALK BLVD., NORWALK, CA 90650 (562) 929-5733

OWNER-BUILDER DECLARATION

I hereby affirm under penalty of perjury that I am exempt from the Contractors License Law for the following reason (SEC. 7031.5 Business and Professions Code. Any city or county which requires a permit to construct, alter, improve, demolish, or repair any structure, prior to its issuance, also requires the applicant for such permit to file a signed statement that he or she is licensed pursuant to the provisions of the Contractors License Law (Chapter 9 (commencing with Sec. 7000) of Division 3 of the Business and Professions Code) or that he or she is exempt therefrom and the basis for alleged exemption. Any violation of Section 7031.5 by any applicant for a permit subjects the applicant to a civil penalty of not more than five hundred dollars ($500):

☐ I, as owner of the property, or my employees with wages as their sole compensation, will do the work, and the structure is not intended or offered for sale (Sec. 7044, Business and Professions Code: The Contractors License Law does not apply to an owner of property who builds or improves thereon, and who does such work himself or herself or through his or her own employees, provided that such improvements are not intended or offered for sale. If, however, the building or improvement is sold within one year of completion, the owner-builder will have the burden of proving that he or she did not build or improve for the purpose of sale.)

☐ I, as owner of the property, am exclusively contracting with licensed contractors to construct the project (Sec. 7044, Business and Professions Code: The Contractors License Law does not apply to an owner of property who builds or improves thereon, and who contracts for such projects with a contractor(s) licensed pursuant to the Contractors License Law.)

☐ I am exempt under Section _____, B.&P.C. for this reason

_____

Date _____ Signature of Owner

LICENSED CONTRACTOR DECLARATION

I hereby affirm under penalty perjury that I licensed under provisions of Chapter 9 (commencing with Section 7000) of Division 3 of the Business and Professions Code, and my license is in full force and effect.

B-1 — License Class; 493429 — License Number; _____ — Expiration Date

04.12.01 — Date; _____ — Signature of Contractor

WORKERS' COMPENSATION DECLARATION

I hereby affirm under penalty of perjury one of the following declarations:

☐ I have and will maintain a certificate of consent to self-insure for workers' compensation, as provided for by Section 3700 of the Labor Code, for the performance of the work for which this permit is issued.

☐ I have and will maintain workers' compensation insurance, as required by Section 3700 of the Labor Code, for the performance of the work for which this permit is issued. My workers' compensation insurance carrier and policy number are:

Carrier: SCIF

Policy No. 652135

(this section need not be completed if the permit is for one hundred dollars ($100) or less.)

☐ I certify that in the performance of the work for which this permit is issued, I shall not employ any person in any manner so as to become subject to the workers' compensation laws of California, and agree that if I should become subject to the workers' compensation provisions of Section 3700 of the Labor Code, I shall forthwith comply with those provisions.

04.12.01 — Date; _____ — Signature of Applicant

WARNING: FAILURE TO SECURE WORKERS' COMPENSATION COVERAGE IS UNLAWFUL, AND SHALL SUBJECT AN EMPLOYER TO CRIMINAL PENALTIES AND CIVIL FINES UP TO ONE HUNDRED THOUSAND DOLLARS ($100,000), IN ADDITION TO THE COST OF COMPENSATION, DAMAGES AS PROVIDED FOR IN SECTION 3706 OF THE LABOR CODE, INTEREST, AND ATTORNEY'S FEES.

CONSTRUCTION LENDING AGENCY

I hereby affirm under penalty of perjury that there is a construction lending agency for the performance of the work for which this permit is issued (Sec. 3097, Civ. C.)

Lender's Name _____

Lender's Address _____

I certify that I have read this application and state that the above information is correct. I agree to comply with all city and county ordinances and state laws relating to building construction, and hereby authorize representatives of this city to enter upon the above-mentioned property for inspection purposes.

04.12.01 — Date; _____ — Signature of Applicant

FOR APPLICANT TO FILL IN

	EACH	NO.	FEE
New Residential Bldgs & Pools	$		$
1 & 2 Family, Sq. Ft. _____			
Multi-family Sq. Ft. _____			
Residential Swimming Pools			
Outlets Rec____ Light____ Sw 1 — First 20			+1.00
Total No. ____ — Additional			
(Dock Lights)			5.00
Lighting Fixtures — First 20			
Additional			
Total No. 5			
Fixed Appliances Not Over 1 HP			
Range ___ Heater ___ D.W. ___			
Oven ___ Dryer ___ W.M. ___			
Top ___ FAU ___ W.H. ___			
Hood ___ Fan ___ Other ___			
Disp ___ Room Air Cond. ___			
Power Apparatus & Large Appliances			
Size & Type HP, KW, KVA, or KVAR			
(1) 35KVA — Up to 1 Incl.			4.25
_____ Over 1 to 10 Incl.			
_____ Over 10 to 50 Incl.			
_____ Over 50 to 100 Incl.			
_____ Over 100			
Services, Swbd, Sub-Panelboards			
0 - 200 Amp. Under 600 V			
201 - 1000 Amp. Under 600 V			
Over 1000 Amp. or Over 600 V			
Temp. Power Pole & Appurtenances			
Sign with One Branch Circuit			
Additional Sign Branch Circuits			
Misc. Conduits & Conductors			
Other (See Complete Fee Schedule)			
Backup generator 25KW, 70amp Transfer switch +			4.25
PERMIT FEE — (Sub-Total)			14.50
~~PLAN CHECK FEE~~ Ra			1.00
PERMIT ISSUING FEE			15.00
TOTAL FEE			30.50

SEE REVERSE FOR EXPLANATORY LANGUAGE

JOB ADDRESS 14820 Carmenita (H3 Rm)

NEAREST CROSS ST. 91 Frwy

OWNER OR FIRM NAME Fuji

MAIL ADDRESS

CITY — TEL. NO.

ENGINEER OR DESIGN PROFESSIONAL Ray Moses

ADDRESS

CITY — TEL. NO. (310) 859.7715

PERMIT APPLICANT ITI Inc.

ADDRESS 8405 Pershing Dr. #402

CITY PDR — TEL. NO. 310 301.4210

STATE LICENSE NO. 493429 — LIC. CLASS B-1

PROCESSED BY SO

FINAL DATE 1-15-02

FINAL BY

VALIDATION

▷ Addendum to permit # 0930

2 ELEC 29.50
RR 1.00
TOTAL 30.50
CHECK 30.50
CHANGE 0.00
ITEM 2
3CL 1548 10:17TM

04-12-01 #1

INSPECTOR COPY

APPLICATION FOR PERMIT 1

City of NORWALK

HEATING - VENTILATING - AIR CONDITIONING
CITY OF NORWALK — DEPT. OF BUILDING & SAFETY

WORKER'S COMPENSATION DECLARATION

I hereby affirm under penalty of perjury that I have a certificate of consent to self insure, or a certificate of Workers' Compensation Insurance, or a certified copy thereof (Sec. 3800, Lab. C.)

Policy No. 046-01-000670[illegible] Company State Fund

☒ Certified copy is hereby furnished.

☐ Certified copy is filed with the city building inspection department.

Date 4/17/01 Applicant [signature]

CERTIFICATE OF EXEMPTION FROM WORKERS' COMPENSATION INSURANCE

(This section need not be completed if the permit is for one hundred dollars ($ 100) or less.)

I certify that in the performance of the work for which this permit is issued, I shall not employ any person in any manner so as to become subject to the Workers' Compensation Laws.

Date _____ Applicant _____

NOTICE TO APPLICANT: If, after making this Certificate of Exemption, you should become subject to the Workers' Compensation provisions of the Labor Code, you must forthwith comply with such provisions or this permit shall be deemed revoked.

LICENSED CONTRACTORS DECLARATION

I hereby affirm under penalty of perjury that I am licensed under provisions of Chapter 9 (commencing with Section 7000) of Division 3 of the Business and Professions Code, and my license is in full force and effect.

License Number 220551 Lic. Class C20

Contractor Andrew D. Cooper Co Date 4/17/01

☐ I am exempt under Sec. _____

B.&P.C. for this reason _____

_____ Date: _____

Signature _____

OWNER-BUILDER DECLARATION

I hereby affirm under penalty of perjury that I am exempt from the Contractor's License Law for the following reason (Section 7031.5, Business and Professions Code):

☐ I, as owner of the property, or my employees with wages as their sole compensation, will do the work and the structure is not intended or offered for sale (Section 7044, Business and Professions Code).

☐ I, as owner of the property, am exclusively contracting with licensed contractors to construct the project (Section 7044, Business and Professions Code).

CONSTRUCTION LENDING AGENCY

I hereby affirm under penalty of perjury that there is a construction lending agency for the performance of the work for which this permit is issued (Sec. 3097, Civ. C).

Lender's Name _____

Lender's Address _____

I certify that I have read this application and state under penalty of perjury that the above information is correct. I agree to comply with all city ordinances and State laws relating to building construction, and hereby authorize representatives of this City to enter upon the above-mentioned property for inspection purposes.

X [signature] X 4/17/01
Signature of Applicant or Agent — Date

FOR APPLICANT TO FILL IN
(PRINT OR TYPE ONLY)

NO.	TYPE OF APPLIANCE OR EQUIPMENT	FEE
2	AIR HANDLING UNIT, CFM 400 1400	24. 50
~~2~~	COMPRESSOR, BTU ~~18,000~~ ~~42,000~~	
2	VENTILATION SYSTEM	13. 00
	EVAPORATIVE COOLER	
	FURNACE: FAU _____ GRAVITY _____ FLOOR _____ BTU _____	
	HEATER SUSPENDED _____ UNIT _____ WALL _____	
	REGISTERS INLET 5 OUTLET 5	
2	HEAT PUMP BTU's 18000 ~~42000~~ TONS 1 1/2 ~~3 1/2~~	19. 00
	Plan check fee	58. 50
	PERMIT ISSUING FEE $	21. 00
	TOTAL FEE	79.50

OWNER Fuji Film
MAIL ADDRESS 14820 Carmenita
CITY Norwalk TELE. NO.
CONTRACTOR Andrew D. Cooper Co
ADDRESS 543 E Central Park Ave
CITY Brea TELE. NO. 714- 991-470
STATE LICENSE NO. 220551 LIC. CLASS C20

PLAN CHECK APPLICANT
NAME
ADDRESS
CITY TELE. NO.

SEE REVERSE FOR EXPLANATORY LANGUAGE

BUILDING ADDRESS 14820 Carmenita Rd
NEAREST CROSS ST. S FWY
PROCESSED BY CFuego

APPROVALS	DATE	INSPECTOR'S SIGNATURE
ROUGH		
FINAL	4502	

VALIDATION

Receipt # F13003
Bus. Lic.

INSPECTOR COPY

8 MECHNC 78.50
RR 1.00
TOTAL 79.50
CHECK 79.50
CHANGE 0.00
ITEM 2
3CL 1609 14:33TM

04-17-01 #1

BUILDING PERMIT APPLICATION

OWNER-BUILDER DECLARATION

I hereby affirm under penalty of perjury that I am exempt from the Contractors License Law for the following reason (SEC. 7031.5, Business and Professions Code. Any city or county which requires a permit to construct, alter, improve, demolish, or repair any structure, prior to its issuance, also requires the applicant for such permit to file a signed statement that he or she is licensed pursuant to the provisions of the Contractors License Law (Chapter 9 (commencing with Sec. 7000) of Division 3 of the Business and Professions Code) or that he or she is exempt therefrom and the basis for the alleged exemption. Any violation of Section 7031.5 by any applicant for a permit subjects the applicant to a civil penalty of not more than five hundred dollars ($500):

☐ I, as owner of the property, or my employees with wages as their sole compensation, will do the work, and the structure is not intended or offered for sale (Sec. 7044, Business and Professions Code: The Contractors License Law does not apply to an owner of property who builds or improves thereon, and who does such work himself or herself or through his or her own employees, provided that such improvements are not intended or offered for sale. If, however, the building or improvement is sold within one year of completion, the owner-builder will have the burden of proving that he or she did not build or improve for the purpose of sale).

☐ I, as owner of the property, am exclusively contracting with licensed contractors to construct the project (Sec. 7044, Business and Professions Code: The Contractors License Law does not apply to an owner of property who builds or improves thereon, and who contracts for such projects with a contractor(s) licensed pursuant to the Contractors License Law).

☐ I am exempt under Section _____, B.&P.C. for this reason

_____

Date _____ Signature of Owner

LICENSED CONTRACTORS DECLARATION

I hereby affirm under penalty of perjury that I licensed under provisions of Chapter 9 (commencing with Section 7000) of Division 3 of the Business and Professions Code, and my license in in full force and effect.

C16 C34 — License Class
713562 — License Number
10/31/01 — Expiration Date
5/10/01 — Date
Felipe D. Rodriguez — Signature of Contractor

WORKERS' COMPENSATION DECLARATION

I hereby affirm under penalty of perjury one of the following declarations:

☐ I have and will maintain a certificate of consent to self-insure for workers' compensation, as provided for by Section 3700 of the Labor Code, for the performance of the work for which this permit is issued.

☐ I have and will maintain workers' compensation insurance, as required by Section 3700 of the Labor Code, for the performance of the work for which this permit is issued. My workers' compensation insurance carrier and policy number are:

Carrier: STATE COMPENSATION

Policy No. 56510800

(This section need not be completed if the permit is for one hundred dollars ($100) or less).

☐ I certify that in the performance of the work for which this permit is issued, I shall not employ any person in any manner so as to become subject to the workers' compensation laws of California, and agree that if I should become subject to the workers' compensation provisions of Section 3700 of the Labor Code, I shall forthwith comply with those provisions.

Date _____ Signature of Applicant

WARNING: FAILURE TO SECURE WORKERS' COMPENSATION COVERAGE IS UNLAWFUL, AND SHALL SUBJECT AN EMPLOYER TO CRIMINAL PENALTIES AND CIVIL FINES UP TO ONE HUNDRED THOUSANDS DOLLARS ($100,000), IN ADDITION TO THE COST OF COMPENSATION, DAMAGES AS PROVIDED FOR IN SECTION 3706 OF THE LABOR CODE, INTEREST, AND ATTORNEY'S FEES.

CONSTRUCTION LENDING AGENCY

I hereby affirm under penalty of perjury that there is a construction lending agency for the performance of the work for which this permit is issued (Sec. 3097, Civ. C).

Lender's Name _____

Lender's Address _____

I certify that I have read this application and state that the above information is correct. I agree to comply with all city and county ordinances and state laws relating to building construction, and hereby authorize representatives of this City to enter upon the above-mentioned property for inspection purposes.

5/10/01 — Date
Felipe D. Rodriguez — Signature of Applicant

City of NORWALK

SHOULD BE

APPLICATION FOR BUILDING PERMIT

DEPT. OF BUILDING AND SAFETY 12700 NORWALK BLVD., NORWALK, CA 90650 (562) 929-5733

FOR APPLICANT TO FILL IN

BUILDING ADDRESS: 14830 CARMENITA Rd.
USE OF EXISTING BLDG.:
SIZE OF LOT:
NO. OF BLDGS. NOW ON LOT: 1
TRACT:
BLOCK:
LOT NO.:
ASSESSOR MAP BOOK:
PAGE:
PARCEL:
OWNER:
TEL. NO.:
ADDRESS:
CITY:
ZIP:
ARCHITECT OR ENGINEER: PATRICK DEL RIO
TEL. NO.:
ADDRESS:
CONTRACTOR: LINDLEY FIRE CO.
TEL. NO.: 714-535-5761
ADDRESS: 2220 E. VIA BURTON
LIC. NO.:
CITY: ANAHEIM
CLASS:
APPLICANT (PRINT): FELIPE
TEL. NO.: 714535-5761
SQ. FT. SIZE:
NO. OF STORIES:
NO. OF FAMILIES:

DESCRIPTION OF WORK:
T.I.
TAKE DOWN OLD
FIRE SPRINKLERS
AND PUT NEW ONES

NEW	☐
ADD	☐
ALTER	☐
REPAIR	☐
DEMOL	☐
URM	☐

WILL THE APPLICANT OR FUTURE BUILDING OCCUPANT HANDLE A HAZARDOUS MATERIAL OR A MIXTURE CONTAINING A HAZARDOUS MATERIAL EQUAL TO OR GREATER THAN THE AMOUNTS SPECIFIED ON THE HAZARDOUS MATERIALS INFORMATION GUIDE?
YES ☐ NO ☑

WILL THE INTENDED USE OF THE BUILDING BY THE APPLICANT OR FUTURE BUILDING OCCUPANT REQUIRE A PERMIT FOR CONSTRUCTION OR MODIFICATION FROM THE SOUTH COAST AIR QUALITY MANAGEMENT DISTRICT (SCAQMD) SEE PERMITTING CHECKLIST FOR GUIDELINES.
YES ☐ NO ☑

I HAVE READ THE HAZARDOUS MATERIALS INFORMATION GUIDE AND THE SCAQMD PERMITTING CHECKLIST. I UNDERSTAND MY REQUIREMENTS UNDER THE LOS ANGELES COUNTY CODE, TITLE 2, CHAPTER 2.20 SECTION 2.20.100 THROUGH 2.20.140 CONCERNING HAZARDOUS MATERIALS REPORTING AND FOR OBTAINING A PERMIT FROM THE SCAQMD.

OWNER OR AGENT _____

BUILDING ADDRESS: 14830 CARMENITA
MAP NO.:
SEWER MAP:
BOOK:
PAGE:
SPECIAL CONDITIONS:

USE ZONE	GROUP	TYPE CONST.	FIRE ZONE	PROCESSED BY
C	B	FIRE SPRINK	III	JO

STATISTICAL CLASSIFICATION
CLASS NO. _____ DWELL UNITS _____
APT.:
CONDO:

P.C. FEE: 223.55
PERMIT FEE:
ISSUANCE FEE:
SMIP FEE:
TOTAL FEE:
R/R FEE:
VALUATION: $ 18,000
FINAL DATE:
$
FINAL BY:

VALIDATION

23 BUILD 223.55
TOTAL 223.55
CHECK 223.55
CHANGE 0.00
ITEM 1
05-10-01 #1 3CL 1942 10:46TM

INSPECTOR COPY

expired.

OWNER-BUILDER DECLARATION

I hereby affirm under penalty of perjury that I am exempt from the Contractors License Law for the following reason (SEC. 7031.5, Business and Professions Code. Any city or county which requires a permit to construct, alter, improve, demolish, or repair any structure, prior to its issuance, also requires the applicant for such permit to file a signed statement that he or she is licensed pursuant to the provisions of the Contractors License Law (Chapter 9 commencing with Sec. 7000) of Division 3 of the Business and Professions Code) or that he or she is exempt therefrom and the basis for the alleged exemption. Any violation of Section 7031.5 by any applicant for a permit subjects the applicant to a civil penalty of not more than five hundred dollars ($500):

☐ I, as owner of the property, or my employees with wages as their sole compensation, will do the work, and the structure is not intended or offered for sale (Sec. 7044, Business and Professions Code: The Contractors License Law does not apply to an owner of property who builds or improves thereon, and who does such work himself or herself or through his or her own employees, provided that such improvements are not intended or offered for sale. If, however, the building or improvement is sold within one year of completion, the owner-builder will have the burden of proving that he or she did not build or improve for the purpose of sale).

☐ I, as owner of the property, am exclusively contracting with licensed contractors to construct the project (Sec. 7044, Business and Professions Code: The Contractors License Law does not apply to an owner of property who builds or improves thereon, and who contracts for such projects with a contractor(s) licensed pursuant to the Contractors License Law).

☐ I am exempt under Section _____, B.&P.C. for this reason

Date _____ Signature of Owner _____

LICENSED CONTRACTORS DECLARATION

I hereby affirm under penalty of perjury that I licensed under provisions of Chapter 9 (commencing with Section 7000) of Division 3 of the Business and Professions Code, and my license is in full force and effect.

16 C34	713562	10/31/01
License Class	License Number	Expiration Date

5-10-01 Felipe D. Rodriguez
Date Signature of Contractor

WORKERS' COMPENSATION DECLARATION

I hereby affirm under penalty of perjury one of the following declarations:

☐ I have and will maintain a certificate of consent to self-insure for workers' compensation, as provided for by Section 3700 of the Labor Code, for the performance of the work for which this permit is issued.

☐ I have and will maintain workers' compensation insurance, as required by Section 3700 of the Labor Code, for the performance of the work for which this permit is issued. My workers' compensation insurance carrier and policy number are:

Carrier: STATE COMPENSATION

Policy No. 5651080O

This section need not be completed if the permit is for one hundred dollars ($100) or less).

☐ I certify that in the performance of the work for which this permit is issued, I shall not employ any person in any manner so as to become subject to the workers' compensation laws of California, and agree that if I should become subject to the workers' compensation provisions of Section 3700 of the Labor Code, I shall forthwith comply with those provisions.

Date _____ Signature of Applicant _____

WARNING: FAILURE TO SECURE WORKERS' COMPENSATION COVERAGE IS UNLAWFUL, AND SHALL SUBJECT AN EMPLOYER TO CRIMINAL PENALTIES AND CIVIL FINES UP TO ONE HUNDRED THOUSANDS DOLLARS ($100,000), IN ADDITION TO THE COST OF COMPENSATION, DAMAGES AS PROVIDED FOR IN SECTION 3706 OF THE LABOR CODE, INTEREST, AND ATTORNEY'S FEES.

CONSTRUCTION LENDING AGENCY

I hereby affirm under penalty of perjury that there is a construction lending agency for the performance of the work for which this permit is issued (Sec. 3097, Civ. C).

Lender's Name _____

Lender's Address _____

I certify that I have read this application and state that the above information is correct. I agree to comply with all city and county ordinances and state laws relating to building construction, and hereby authorize representatives of this City to enter upon the above-mentioned property for inspection purposes.

5/10/01 Felipe D. Rodriguez
Date Signature of Applicant

NORWALK DEPT. OF BUILDING AND SAFETY 12700 NORWALK BLVD., NORWALK, C

FOR APPLICANT TO FILL IN

BUILDING ADDRESS: 14830 Carmenita Rd.
USE OF EXISTING BLDG.:
SIZE OF LOT:
NO. OF BLDGS. NOW ON LOT: 1
TRACT:
BLOCK:
LOT NO.:
ASSESSOR MAP BOOK:
PAGE:
PARCEL:
OWNER:
TEL. NO.:
ADDRESS:
CITY:
ZIP:
ARCHITECT OR ENGINEER: PATRICK DEL RIO
TEL. NO.:
ADDRESS:
CONTRACTOR: LINDLEY FIRE CO.
TEL. NO.: 714-535-5761
ADDRESS: 2220 E. VIA BURTON
LIC. NO.:
CITY: ANAHEIM
CLASS:
APPLICANT (PRINT): FELIPE
TEL. NO.: 7140535-5761
SQ. FT. SIZE:
NO. OF STORIES:
NO. OF FAMILIES:

DESCRIPTION OF WORK: T.I. TAKE DOWN OLD FIRE SPRINKLERS AND PUT NEW ONES

NEW ☐ ADD ☐ ALTER ☐ REPAIR ☐ DEMOL ☐ URM ☐

WILL THE APPLICANT OR FUTURE BUILDING OCCUPANT HANDLE A HAZARDOUS MATERIAL OR A MIXTURE CONTAINING A HAZARDOUS MATERIAL EQUAL TO OR GREATER THAN THE AMOUNTS SPECIFIED ON THE HAZARDOUS MATERIALS INFORMATION GUIDE?
YES ☐ NO ☑

WILL THE INTENDED USE OF THE BUILDING BY THE APPLICANT OR FUTURE BUILDING OCCUPANT REQUIRE A PERMIT FOR CONSTRUCTION OR MODIFICATION FROM THE SOUTH COAST AIR QUALITY MANAGEMENT DISTRICT (SCAQMD) SEE PERMITTING CHECKLIST FOR GUIDELINES.
YES ☐ NO ☑

I HAVE READ THE HAZARDOUS MATERIALS INFORMATION BUIDE AND THE SCAQMD PERMITTING CHECKLIST. I UNDERSTAND MY REQUIREMENTS UNDER THE LOS ANGELES COUNTY CODE, TITLE 2, CHAPTER 2.20 SECTION 2.20 100 THROUGH 2.20 140 CONCERNING HAZARDOUS MATERIALS REPORTING AND FOR OBTAINING A PERMIT FROM THE SCAQMD.

OWNER OR AGENT _____

BUILDING ADDRESS: 14830 C
MAP NO.:
SEWER MAP:
SPECIAL:
USE ZONE: C
GROUP: B
TYPE CONST.: Fire Sprink
STATISTICAL CLASSIFICATION
CLASS NO. _____ DWELL UNITS _____
P.C. FEE: 223.55
PERMIT FE
ISSUANCE
SMIP FEE:
TOTAL FE
R/R FEE:
VALUATION: $ 18,000
FINAL DAT
$
FINAL BY

VALIDATION ▶ Called 5/20
05-10-01 #1

23
TO
CH
CH
ITE
30

SFA 135-01

NORWALK DEPT. OF BUILDING AND SAFETY 12700 NORWALK BLVD., NORWALK, C

OWNER-BUILDER DECLARATION

I hereby affirm under penalty of perjury that I am exempt from the Contractors License w for the following reason (SEC. 7031.5, Business and Professions Code. Any city or county ich requires a permit to construct, alter, improve, demolish, or repair any structure, prior to issuance, also requires the applicant for such permit to file a signed statement that he or she licensed pursuant to the provisions of the Contractors License Law (Chapter 9 ommencing with Sec. 7000) of Division 3 of the Business and Professions Code) or that he she is exempt therefrom and the basis for the alleged exemption. Any violation of Section 31.5 by any applicant for a permit subjects the applicant to a civil penalty of not more than e hundred dollars ($500):

☐ I, as owner of the property, or my employees with wages as their sole compensation, ll do the work, and the structure is not intended or offered for sale (Sec. 7044, Business and ofessions Code: The Contractors License Law does not apply to an owner of property who ilds or improves thereon, and who does such work himself or herself or through his or her n employees, provided that such improvements are not intended or offered for sale. If, wever, the building or improvement is sold within one year of completion, the owner-builder ll have the burden of proving that he or she did not build or improve for the purpose of sale).

☐ I, as owner of the property, am exclusively contracting with licensed contractors to nstruct the project (Sec. 7044, Business and Professions Code: The Contractors License w does not apply to an owner of property who builds or improves thereon, and who ntracts for such projects with a contractor(s) licensed pursuant to the Contractors License w).

☐ I am exempt under Section _____, B.&P.C. for this reason

Date _____ Signature of Owner

LICENSED CONTRACTORS DECLARATION

I hereby affirm under penalty of perjury that I licensed under provisions of Chapter 9 ommencing with Section 7000) of Division 3 of the Business and Professions Code, and my ense is in full force and effect.

C61 | 343977 | 9/02
License Class | License Number | Expiration Date

3/23/01 | _____
Date | Signature of Contractor

WORKERS' COMPENSATION DECLARATION

I hereby affirm under penalty of perjury one of the following declarations:

☐ I have and will maintain a certificate of consent to self-insure for workers' mpensation, as provided for by Section 3700 of the Labor Code, for the performance of the rk for which this permit is issued.

☑ I have and will maintain workers' compensation insurance, as required by Section 00 of the Labor Code, for the performance of the work for which this permit is issued. My rkers' compensation insurance carrier and policy number are:

rrier: AMERICAN ALTERNATIVE

licy No. WC 0009885-00

his section need not be completed if the permit is for one hundred dollars ($100) or less).

☐ I certify that in the performance of the work for which this permit is issued, I shall not mploy any person in any manner so as to become subject to the workers' compensation laws California, and agree that if I should become subject to the workers' compensation ovisions of Section 3700 of the Labor Code, I shall forthwith comply with those provisions.

3-23-01 | _____
Date | Signature of Applicant

WARNING: FAILURE TO SECURE WORKERS' COMPENSATION COVERAGE IS UNLAWFUL, AND SHALL SUBJECT AN EMPLOYER TO CRIMINAL PENALTIES AND CIVIL FINES UP TO ONE HUNDRED THOUSANDS DOLLARS ($100,000), IN ADDITION TO THE COST OF COMPENSATION, DAMAGES AS PROVIDED FOR IN SECTION 3706 OF THE LABOR CODE, INTEREST, AND ATTORNEY'S FEES.

CONSTRUCTION LENDING AGENCY

hereby affirm under penalty of perjury that there is a construction lending agency for the rformance of the work for which this permit is issued (Sec. 3087, Civ. C).

nder's Name _____

nder's Address _____

rtify that I have read this application and state that the above information is correct. I agree comply with all city and county ordinances and state laws relating to building construction, d hereby authorize representatives of this City to enter upon the above-mentioned property r inspection purposes.

Date _____ Signature of Applicant

FOR APPLICANT TO FILL IN

BUILDING ADDRESS: 14820 CARMENITA
USE OF EXISTING BLDG.: INSTALL STORAGE RACK
SIZE OF LOT: | NO. OF BLDGS. NOW ON LOT:
TRACT: | BLOCK: | LOT NO.:
ASSESSOR MAP BOOK: | PAGE: | PARCEL:
OWNER: FUJI HUNT | TEL. NO.:
ADDRESS: 14820 CARMENITA
CITY: NORWALK, CA. | ZIP: 90650
ARCHITECT OR ENGINEER: GARNIK OHANIAN | TEL. NO.: 818-957-8180
ADDRESS: 3760 LA CRESCENTA AVE. #204
CONTRACTOR: W.J. BILLARD, INC. | TEL. NO.:
ADDRESS: 10261 MATERN PLACE | LIC. NO.: 343977
CITY: SANTA FE SPRINGS | CLASS: C61
APPLICANT (PRINT): AL SALINAS | TEL. NO.: 562-944-8867

SQ. FT. SIZE	NO. OF STORIES	NO. OF FAMILIES

DESCRIPTION OF WORK: STORAGE RACK

NEW	☒
ADD	☐
ALTER	☐
REPAIR	☐
DEMOL	☐
URM	☐

BUILD	920.58
VOID	
BUILD	920.58-
BUILD	420.58
RR	4.50
TOTAL	425.08
CHECK	425.08
CHANGE	0.00

WILL THE APPLICANT OR FUTURE BUILDING OCCUPANT HANDLE A HAZARDOUS MATERIAL OR A MIXTURE CONTAINING A HAZARDOUS MATERIAL IN 500 LB OR GREATER THAN THE AMOUNTS SPECIFIED ON THE HAZARDOUS MATERIALS INFORMATION GUIDE?
YES ☐ NO ☐

WILL THE INTENDED USE OF THE BUILDING BY THE APPLICANT OR FUTURE BUILDING OCCUPANT REQUIRE A PERMIT FOR CONSTRUCTION OR MODIFICATION FROM THE SOUTH COAST AIR QUALITY MANAGEMENT DISTRICT (SCAQMD) SEE PERMITTING CHECKLIST FOR GUIDELINES.
YES ☐ NO ☐

I HAVE READ THE HAZARDOUS MATERIALS INFORMATION BUIDE AND THE SCAQMD PERMITTING CHECKLIST. I UNDERSTAND MY REQUIREMENTS UNDER THE LOS ANGELES COUNTY CODE, TITLE 2, CHAPTER 2.20 SECTION 2.20.100 THROUGH 2.20.140 CONCERNING HAZARDOUS MATERIALS REPORTING AND FOR OBTAINING A PERMIT FROM THE SCAQMD.

OWNER OR AGENT _____

BUILDING ADDRESS: 14820
MAP NO. | SEWER MAP | SPECIAL

USE ZONE	GROUP	TYPE CONST.
C	B	VN

STATISTICAL CLASSIFICATION
CLASS NO. _____ DWELL UNITS _____

P.C. FEE: 748.00 | PERMIT FEE
ISSUANCE
SMIP FEE: 20.58 | TOTAL FEE
R/R FEE: 4.50
VALUATION: $ 97,500 | FINAL DATE
$ | FINAL BY

VALIDATION

03-23-01 #1

05-17-01 #1 VOID

Paid in Finance
F135567

425.08 250 925 0911

TEMPORARY
CERTIFICATE OF OCCUPANCY
EXPIRATION DATE: June 18, 2001

CITY OF NORWALK
Community Development Department
Building & Safety Division
12700 Norwalk Boulevard
Norwalk, California 90650
(562) 929-5733

This temporary certificate of occupancy is conditioned upon satisfactory completion all construction per approved plan. No change shall be made in the character of occupancy or use of the building without approval.

BUILDING ADDRESS: 14820 CARMENITA AVENUE

OCCUPANCY CLASSIFICATION: B/ SI / H-3 TYPE OF CONSTRUCTION: III–N W/ Fire Sprinklers

PERMIT NO. 0929

OWNER: FUJI - HUNT

DESCRIPTION OF OCCUPANCY: STORAGE

DATE ISSUED: MAY 18, 2001

Anthony Weimholt, Building & Safety Manager

APPLICATION FOR BUILDING

NORWALK

DEPT. OF BUILDING AND SAFETY 12700 NORWALK BLVD., NORWA

OWNER-BUILDER DECLARATION

I hereby affirm under penalty of perjury that I am exempt from the Contractors License Law for the following reason (SEC. 7031.5, Business and Professions Code. Any city or county which requires a permit to construct, alter, improve, demolish, or repair any structure, prior to its issuance, also requires the applicant for such permit to file a signed statement that he or she is licensed pursuant to the provisions of the Contractors License Law (Chapter 9 (commencing with Sec. 7000) of Division 3 of the Business and Professions Code) or that he or she is exempt therefrom and the basis for the alleged exemption. Any violation of Section 7031.5 by any applicant for a permit subjects the applicant to a civil penalty of not more than five hundred dollars ($500):

☐ I, as owner of the property, or my employees with wages as their sole compensation, will do the work, and the structure is not intended or offered for sale (Sec. 7044, Business and Professions Code: The Contractors License Law does not apply to an owner of property who builds or improves thereon, and who does such work himself or herself or through his or her own employees, provided that such improvements are not intended or offered for sale. If, however, the building or improvement is sold within one year of completion, the owner-builder will have the burden of proving that he or she did not build or improve for the purpose of sale).

☐ I, as owner of the property, am exclusively contracting with licensed contractors to construct the project (Sec. 7044, Business and Professions Code: The Contractors License Law does not apply to an owner of property who builds or improves thereon, and who contracts for such projects with a contractor(s) licensed pursuant to the Contractors License Law).

☐ I am exempt under Section _____, B.&P.C. for this reason

_____

Date _____ Signature of Owner

LICENSED CONTRACTORS DECLARATION

I hereby affirm under penalty of perjury that I licensed under provisions of Chapter 9 (commencing with Section 7000) of Division 3 of the Business and Professions Code, and my license in in full force and effect.

License Class 6-25-01 Date

License Number 610847

12.19.01 Expiration Date

Signature of Contractor

WORKERS' COMPENSATION DECLARATION

I hereby affirm under penalty of perjury one of the following declarations:

☐ I have and will maintain a certificate of consent to self-insure for workers' compensation, as provided for by Section 3700 of the Labor Code, for the performance of the work for which this permit is issued.

☐ I have and will maintain workers' compensation insurance, as required by Section 3700 of the Labor Code, for the performance of the work for which this permit is issued. My workers' compensation insurance carrier and policy number are:

Carrier: _____

Policy No. _____

(This section need not be completed if the permit is for one hundred dollars ($100) or less).

☐ I certify that in the performance of the work for which this permit is issued, I shall not employ any person in any manner so as to become subject to the workers' compensation laws of California, and agree that if I should become subject to the workers' compensation provisions of Section 3700 of the Labor Code, I shall forthwith comply with those provisions.

6-25-01 Date

Signature of Applicant

WARNING: FAILURE TO SECURE WORKERS' COMPENSATION COVERAGE IS UNLAWFUL, AND SHALL SUBJECT AN EMPLOYER TO CRIMINAL PENALTIES AND CIVIL FINES UP TO ONE HUNDRED THOUSANDS DOLLARS ($100,000), IN ADDITION TO THE COST OF COMPENSATION, DAMAGES AS PROVIDED FOR IN SECTION 3706 OF THE LABOR CODE, INTEREST, AND ATTORNEY'S FEES.

CONSTRUCTION LENDING AGENCY

I hereby affirm under penalty of perjury that there is a construction lending agency for the performance of the work for which this permit is issued (Sec. 3097, Civ. C).

Lender's Name _____

Lender's Address _____

I certify that I have read this application and state that the above information is correct. I agree to comply with all city and county ordinances and state laws relating to building construction, and hereby authorize representatives of this City to enter upon the above-mentioned property for inspection purposes.

6-25-01 Date

Signature of Applicant

FOR APPLICANT TO FILL IN

BUILDING ADDRESS: 14820 CARMENITA RD.

USE OF EXISTING BLDG.: WAREHOUSE/OFF.

SIZE OF LOT: _____ NO. OF BLDGS. NOW ON LOT: 1

TRACT: _____ BLOCK: _____ LOT NO.: _____

ASSESSOR MAP BOOK: _____ PAGE: _____ PARCEL: _____

OWNER: SYDNEY DEVELOP. TEL. NO. (310)814-2774

ADDRESS: 481 WASHINGTON ST.

CITY: MARINA DEL REY ZIP: 90292

ARCHITECT OR ENGINEER: JAMES F. MCGLOTHLIN TEL. NO. 310-455-8613

ADDRESS: 22775 PAC. COAST. HWY. SUITE 101 MALIBU

CONTRACTOR: GREGEL CONST. TEL. NO. _____

ADDRESS: _____ LIC. NO. _____

CITY: _____ CLASS _____

APPLICANT (PRINT): JAMES F. MCGLOTHLIN TEL. NO. 310 455-8613

SQ. FT. SIZE: _____ NO. OF STORIES: _____ NO. OF FAMILIES: _____

DESCRIPTION OF WORK: ADD CEILING IN ENTRY

NEW ☐ ADD ☐ ALTER ☐ REPAIR ☐ DEMOL ☐ URM ☐

WILL THE APPLICANT OR FUTURE BUILDING OCCUPANT HANDLE A HAZARDOUS MATERIAL OR A MIXTURE CONTAINING A HAZARDOUS MATERIAL EQUAL TO OR GREATER THAN THE AMOUNTS SPECIFIED ON THE HAZARDOUS MATERIALS INFORMATION GUIDE?

YES ☐ NO ☐

WILL THE INTENDED USE OF THE BUILDING BY THE APPLICANT OR FUTURE BUILDING OCCUPANT REQUIRE A PERMIT FOR CONSTRUCTION OR MODIFICATION FROM THE SOUTH COAST AIR QUALITY MANAGEMENT DISTRICT (SCAQMD) SEE PERMITTING CHECKLIST FOR GUIDELINES.

YES ☐ NO ☐

I HAVE READ THE HAZARDOUS MATERIALS INFORMATION BUIDE AND THE SCAQMD PERMITTING CHECKLIST. I UNDERSTAND MY REQUIREMENTS UNDER THE LOS ANGELES COUNTY CODE, TITLE 2, CHAPTER 2.20 SECTION 2.20.100 THROUGH 2.20.140 CONCERNING HAZARDOUS MATERIALS REPORTING AND FOR OBTAINING A PERMIT FROM THE SCAQMD.

_____

OWNER OR AGENT

BUILDING ADDRESS: 14820

MAP NO. _____ SEWER MA

USE ZONE: C GROUP _____ TYPE C

STATISTICAL CLASSIFICATION

CLASS NO. _____ DWELL UNITS

P.C. FEE: 74.80

SMIP FEE: .50

R/R FEE: 3.00

VALUATION: $4000.-

$ _____

VALIDATION

06-04-01 #1

06-25-01 #1

Approvals	Yes	No	Date Received or Approved
Certificate			
Department			
partment			
g			
gical,			
rial Waste			
ainage			
tion			
)			
l Fees			

INSPECTION	DATE	INSPECTOR
REQUIRED BUILDING INSPECTIONS AND APPROVALS		
on and setbacks		
ngineer's Approval		
ation/Trench forms		
ural concrete slab on grade		
l floor framing		
floor insulation		
evel floor sheathing		
d level floor sheathing		
sheathing		
rete block		
rout lift		
rout lift		
rout lift		
rout lift		
Dept. frame inspection		
ing Dept. frame inspection	7/14/01	[illegible]
ation/weather stripping		
or lath and/or drywall	7/25/01	[illegible]
ior lath		
ceilings		
rainage		
ning Dept. Approval		
Dept. Approval		
c Works Dept. Approval		
Building Inspection Approval		

WORKER'S COMPENSATION DECLARATION

I hereby affirm under penalty of perjury that I have a certificate of consent to self insure, or a certificate of Workers' Compensation Insurance, or a certified copy thereof (Sec. 3800, Lab. C.)

Policy No. 046-01-000 6203 Company State Fund

☐ Certified copy is hereby furnished.

☐ Certified copy is filed with the city building inspection department.

Date 7/10/01 Applicant [signature]

CERTIFICATE OF EXEMPTION FROM WORKERS' COMPENSATION INSURANCE

(This section need not be completed if the permit is for one hundred dollars ($ 100) or less.)

I certify that in the performance of the work for which this permit is issued, I shall not employ any person in any manner so as to become subject to the Workers' Compensation Laws.

Date _____ Applicant _____

NOTICE TO APPLICANT: If, after making this Certificate of Exemption, you should become subject to the Workers' Compensation provisions of the Labor Code, you must forthwith comply with such provisions or this permit shall be deemed revoked.

LICENSED CONTRACTORS DECLARATION

I hereby affirm under penalty of perjury that I am licensed under provisions of Chapter 9 (commencing with Section 7000) of Division 3 of the Business and Professions Code, and my license is in full force and effect.

License Number 220557 Lic. Class C20-C36 B

Contractor A.D. Cooper Co. Date 7/10/01

☐ I am exempt under Sec. _____

B.&P.C. for this reason _____

_____ Date: _____

Signature _____

OWNER-BUILDER DECLARATION

I hereby affirm under penalty of perjury that I am exempt from the Contractor's License Law for the following reason (Section 7031.5, Business and Professions Code):

☐ I, as owner of the property, or my employees with wages as their sole compensation, will do the work and the structure is not intended or offered for sale (Section 7044, Business and Professions Code).

☐ I, as owner of the property, am exclusively contracting with licensed contractors to construct the project (Section 7044, Business and Professions Code).

CONSTRUCTION LENDING AGENCY

I hereby affirm under penalty of perjury that there is a construction lending agency for the performance of the work for which this permit is issued (Sec. 3097, Civ. C).

Lender's Name _____

Lender's Address _____

I certify that I have read this application and state under penalty of perjury that the above information is correct. I agree to comply with all city ordinances and State laws relating to building construction, and hereby authorize representatives of this City to enter upon the above mentioned property for inspection purposes.

[signature] 7/10/01

Signature of Applicant or Agent Date

City of NORWALK

APPLICATION FOR PERMIT 1

HEATING - VENTILATING - AIR CONDITIONING

CITY OF NORWALK **DEPT. OF BUILDING & SAFETY**

FOR APPLICANT TO FILL IN
(PRINT OR TYPE ONLY)

NO.	TYPE OF APPLIANCE OR EQUIPMENT	FEE	
	AIR HANDLING UNIT, CFM		
	COMPRESSOR, BTU		
	VENTILATION SYSTEM		
	EVAPORATIVE COOLER		
	FURNACE: FAU ____ GRAVITY ____ FLOOR ____ BTU ____		
	HEATER SUSPENDED ____ UNIT ____ WALL ____		
	REGISTERS INLET 7 OUTLET 2		
1	HEAT PUMP BTU's 60000 TONS 5	13	15
	~~Plan check fee~~ RR	1	00
	PERMIT ISSUING FEE $	20	00
	TOTAL FEE	34	15

OWNER DOUG AMANN

MAIL ADDRESS 14820 CARMINITA

CITY NORWALK TELE. NO.

CONTRACTOR ANDREW D. COOPER CO

ADDRESS 543 E CENTRAL PARK

CITY ANDHEIM TELE.NO. 714-991-4700

STATE LICENSE NO. 220551 LIC. CLASS C20

PLAN CHECK APPLICANT

NAME

ADDRESS

CITY TELE. NO.

BUILDING ADDRESS 14820 CARMINITA

NEAREST CROSS ST. 5 FWY

PROCESSED BY [signature]

APPROVALS	DATE	INSPECTOR'S SIGNATURE
ROUGH		
FINAL	7-11-01	R.L. Aahn

VALIDATION

C. Hatch 7-12-01 has 2 issues..

INSPECTOR COPY

8 MECHNC	33.15
RR	1.00
TOTAL	34.15
CHECK	34.15
CHANGE	0.00
ITEM	2
3CL	2911 11:54TM

07-10-01 #1

SEE REVERSE FOR EXPLANATORY LANGUAGE

APPLICATION FOR ELECTRICAL PERMIT

City of NORWALK — DEPT. OF BUILDING AND SAFETY 12700 NORWALK BLVD., NORWALK, CA 90650 (562) 929-5733

1

OWNER-BUILDER DECLARATION

I hereby affirm under penalty of perjury that I am exempt from the Contractors License Law for the following reason (SEC. 7031.5 Business and Professions Code. Any city or county which requires a permit to construct, alter, improve, demolish, or repair any structure, prior to its issuance, also requires the applicant for such permit to file a signed statement that he or she is licensed pursuant to the provisions of the Contractors License Law (Chapter 9 (commencing with Sec. 7000) of Division 3 of the Business and Professions Code) or that he or she is exempt therefrom and the basis for alleged exemption. Any violation of Section 7031.5 by any applicant for a permit subjects the applicant to a civil penalty of not more than five hundred dollars ($500):

☐ I, as owner of the property, or my employees with wages as their sole compensation, will do the work, and the structure is not intended or offered for sale (Sec. 7044, Business and Professions Code: The Contractors License Law does not apply to an owner of property who builds or improves thereon, and who does such work himself or herself or through his or her own employees, provided that such improvements are not intended or offered for sale. If, however, the building or improvement is sold within one year of completion, the owner-builder will have the burden of proving that he or she did not build or improve for the purpose of sale.)

☐ I, as owner of the property, am exclusively contracting with licensed contractors to construct the project (Sec. 7044, Business and Professions Code: The Contractors License Law does not apply to an owner of property who builds or improves thereon, and who contracts for such projects with a contractor(s) licensed pursuant to the Contractors License Law.)

☐ I am exempt under Section _____, B.&P.C. for this reason

Date _____ Signature of Owner _____

LICENSED CONTRACTOR DECLARATION

I hereby affirm under penalty perjury that I licensed under provisions of Chapter 9 (commencing with Section 7000) of Division 3 of the Business and Professions Code, and my license is in full force and effect.

C-10 ~~5373~~ 782030 7/31/2002
License Class — License Number — Expiration Date

7/11/01 Date — Signature of Contractor

WORKERS, COMPENSATION DECLARATION

I hereby affirm under penalty of perjury one of the following declarations:

☐ I have and will maintain a certificate of consent to self-insure for workers' compensation, as provided for by Section 3700 of the Labor Code, for the performance of the work for which this permit is issued.

☐ I have and will maintain workers' compensation insurance, as required by Section 3700 of the Labor Code, for the performance of the work for which this permit is issued. My workers' compensation insurance carrier and policy number are:

Carrier: 046-9677

Policy No. STATE FUND

(this section need not be completed if the permit is for one hundred dollars ($100) or less.)

☐ I certify that in the performance of the work for which this permit is issued, I shall not employ any person in any manner so as to become subject to the workers' compensation laws of California, and agree that if I should become subject to the workers' compensation provisions of Section 3700 of the Labor Code, I shall forthwith comply with those provisions.

7/17/01 Date — Signature of Applicant

WARNING: FAILURE TO SECURE WORKERS' COMPENSATION COVERAGE IS UNLAWFUL, AND SHALL SUBJECT AN EMPLOYER TO CRIMINAL PENALTIES AND CIVIL FINES UP TO ONE HUNDRED THOUSANDS DOLLARS ($100,000), IN ADDITION TO THE COST OF COMPENSATION, DAMAGES AS PROVIDED FOR IN SECTION 3706 OF THE LABOR CODE, INTEREST, AND ATTORNEY'S FEES.

CONSTRUCTION LENDING AGENCY

I hereby affirm under penalty of perjury that there is a construction lending agency for the performance of the work for which this permit is issued (Sec. 3097, Civ. C.)

Lender's Name _____

Lender's Address _____

I certify that I have read this application and state that the above information is correct. I agree to comply with all city and county ordinances and state laws relating to building construction, and hereby authorize representatives of this city to enter upon the above-mentioned property for inspection purposes.

7/17/01 Date — Signature of Applicant

FOR APPLICANT TO FILL IN

	EACH	NO.	FEE
New Residential Bldgs & Pools	$		$
1 & 2 Family, Sq. Ft. _____			
Multi-family Sq. Ft. _____			
Residential Swimming Pools			
Outlets Rec____ Light 6 Sw____ First 20			6 00
Total No. ____ Additional			
Lighting Fixtures First 20			6 00
Total No. 6 Additional			
Fixed Appliances Not Over 1 HP			
Range ___ Heater ___ D.W. ___			
Oven ___ Dryer ___ W.M. ___			
Top ___ FAU ___ W.H. ___			
Hood ___ Fan ___ Other ___			
Disp ___ Room Air Cond. ___			
Power Apparatus & Large Appliances			
Size & Type HP, KW, KVA, or KVAR			
____ Up to 1 incl.			
1 Over 1 to 10 incl. A/C			11 00
____ Over 10 to 50 incl.			
____ Over 50 to 100 incl.			
____ Over 100			
Services, Swbd, Sub-Panelboards			
0 - 200 Amp. Under 600 V			
201 - 1000 Amp. Under 600 V			
Over 1000 Amp. or Over 600 V			
Temp. Power Pole & Appurtenances			
Sign with One Branch Circuit			
Additional Sign Branch Circuits			
Misc. Conduits & Conductors			
Other (See Complete Fee Schedule)			
PERMIT FEE (Sub-Total)			23 00
~~PLAN CHECK FEE~~ RR			1 00
PERMIT ISSUING FEE			20 00
TOTAL FEE			44.00

SEE REVERSE FOR EXPLANATORY LANGUAGE

JOB ADDRESS	14820-B CARMENITA
	NORWALK
NEAREST CROSS ST.	5 FWY
OWNER OR FIRM NAME	FUJI CORP
MAIL ADDRESS	14820-B CARMENITA
CITY	NORWALK TEL. NO.
ENGINEER OR DESIGN PROFESSIONAL	
ADDRESS	
CITY	TEL. NO.
PERMIT APPLICANT	MIRACLES ELECTRIC
ADDRESS	2947-C HONOLULU AVE
CITY	LA CRESCENTA TEL NO. 818-248-1240
STATE LICENSE NO	~~537~~ 782030 LIC. CLASS C10 782030

PROCESSED BY JO

FINAL DATE 1-11-02

FINAL BY

VALIDATION

2 ELEC 43.00
RR 1.00
TOTAL 44.00
CHECK 44.00
CHANGE 0.00
ITEM 2
07-11-01 M1 3CL 2935 13:01TM

INSPECTOR COPY

OVER

NO.	INSPECTION	DATE	INSPECTOR
	REQUIRED ELECTRICAL INSPECTIONS AND APPROVALS		
E1	Temp Power Pole		
E2	System Ground		
	☐ Ground Rod		
	☐ Water Pipe		
	☐ UFER		
	☐		
E3	Underground Electrical		
E4	Rough Wiring		
E5	Rough Conduit		
E6	Bonding Water and Gas		
E7	Service		
E8	Final Electrical Inspection		
	Utility Released		
	Temporary Power Released		

INSPECTION NOTES:

7-12-01 3:50pm
Called 818-248 1240 Left message with Rita about Corrections on 7-12-01
7-18-01 R. Elect. @ D/C visit

BUILDING PERMIT APPLICATION

CITY OF NORWALK

APPLICATION FOR BUILDING PERMIT

DEPT. OF BUILDING AND SAFETY 12700 NORWALK BLVD., NORWALK, CA 906

OWNER-BUILDER DECLARATION

I affirm under penalty of perjury that I am exempt from the Contractors License following reason (SEC. 7031.5, Business and Professions Code. Any city or county res a permit to construct, alter, improve, demolish, or repair any structure, prior to , also requires the applicant for such permit to file a signed statement that he or she pursuant to the provisions of the Contractors License Law (Chapter 9 ng with Sec. 7000) of Division 3 of the Business and Professions Code) or that he xempt therefrom and the basis for the alleged exemption. Any violation of Section ny applicant for a permit subjects the applicant to a civil penalty of not more than d dollars ($500):

as owner of the property, or my employees with wages as their sole compensation, work, and the structure is not intended or offered for sale (Sec. 7044, Business and s Code: The Contractors License Law does not apply to an owner of property who nproves thereon, and who does such work himself or herself or through his or her oyees, provided that such improvements are not intended or offered for sale. If, he building or improvement is sold within one year of completion, the owner-builder he burden of proving that he or she did not build or improve for the purpose of sale).

, as owner of the property, am exclusively contracting with licensed contractors to the project (Sec. 7044, Business and Professions Code: The Contractors License not apply to an owner of property who builds or improves thereon, and who for such projects with a contractor(s) licensed pursuant to the Contractors License

I am exempt under Section _____, B.&P.C. for this reason

_____ _____
Date Signature of Owner

LICENSED CONTRACTORS DECLARATION

by affirm under penalty of perjury that I licensed under provisions of Chapter 9 ncing with Section 7000) of Division 3 of the Business and Professions Code, and my in full force and effect.

3 | 477473 | 7.31.03
License Class | License Number | Expiration Date

24.01 Kelly Hanna
Date Signature of Contractor

WORKERS' COMPENSATION DECLARATION

eby affirm under penalty of perjury one of the following declarations:

☐ I have and will maintain a certificate of consent to self-insure for workers' nsation, as provided for by Section 3700 of the Labor Code, for the performance of the r which this permit is issued.

☐ I have and will maintain workers' compensation insurance, as required by Section the Labor Code, for the performance of the work for which this permit is issued. My s' compensation insurance carrier and policy number are:

STATE FUND

No. 1075853-02

action need not be completed if the permit is for one hundred dollars ($100) or less).

☐ I certify that in the performance of the work for which this permit is issued, I shall not y any person in any manner so as to become subject to the workers' compensation laws lifornia, and agree that if I should become subject to the workers' compensation ions of Section 3700 of the Labor Code, I shall forthwith comply with those provisions.

24.01 Kelly Hanna
Date Signature of Applicant

ARNING: FAILURE TO SECURE WORKERS' COMPENSATION COVERAGE IS LAWFUL, AND SHALL SUBJECT AN EMPLOYER TO CRIMINAL PENALTIES AND CIVIL FINES UP TO ONE HUNDRED THOUSANDS DOLLARS ($100,000), IN DDITION TO THE COST OF COMPENSATION, DAMAGES AS PROVIDED FOR N SECTION 3706 OF THE LABOR CODE, INTEREST, AND ATTORNEY'S FEES.

CONSTRUCTION LENDING AGENCY

eby affirm under penalty of perjury that there is a construction lending agency for the rmance of the work for which this permit is issued (Sec. 3097, Civ. C).

der's Name _____

der's Address _____

tify that I have read this application and state that the above information is correct. I agree mply with all city and county ordinances and state laws relating to building construction, hereby authorize representatives of this City to enter upon the above-mentioned property nspection purposes.

24.01 Kelly Hanna
Date Signature of Applicant

FOR APPLICANT TO FILL IN

BUILDING ADDRESS: 14820 CARMENITA RD.

USE OF EXISTING BLDG.: WAREHOUSE / DISTRIBUTION

SIZE OF LOT: 4.48 ACRES | NO. OF BLDGS. NOW ON LOT: 1

TRACT: 41692 | BLOCK: — | LOT NO.: —

ASSESSOR MAP BOOK: 145-44-45 | PAGE: — | PARCEL: 1 & 2

OWNER: SYDNEY DEVELOP. | TEL. NO.: (310) 821-2776

ADDRESS: 487 WASHINGTON BLVD.

CITY: MARINA DEL REY | ZIP: 90292

ARCHITECT OR ENGINEER: JAMES F. McGLOTHLIN | TEL. NO.: (310) 456-8613

ADDRESS: 22775 PACIFIC COAST Hwy #101 MALIBU CA 90265

CONTRACTOR: GRENDEL CONST. | TEL. NO.: (213) 627-7904

ADDRESS: 423 MOLINO ST. | LIC. NO.:

CITY: LOS ANGELES, CA | CLASS

APPLICANT (PRINT): JAMES F. McGLOTHLIN | TEL. NO.: (310) 456-8613

SQ. FT. SIZE | NO. OF STORIES | NO. OF FAMILIES: N.A.

DESCRIPTION OF WORK: 11,400 S.F. T.I. : OFFICES, SHOWROOM & LUNCHROOM

NEW ☐ ADD ☐ ALTER ☐ REPAIR ☐ DEMOL ☐ URM ☐

WILL THE APPLICANT OR FUTURE BUILDING OCCUPANT HANDLE A HAZARDOUS MATERIAL OR A MIXTURE CONTAINING A HAZARDOUS MATERIAL EQUAL TO OR GREATER THAN THE AMOUNTS SPECIFIED ON THE HAZARDOUS MATERIALS INFORMATION GUIDE?

YES ☐ NO ☒

WILL THE INTENDED USE OF THE BUILDING BY THE APPLICANT OR FUTURE BUILDING OCCUPANT REQUIRE A PERMIT FOR CONSTRUCTION OR MODIFICATION FROM THE SOUTH COAST AIR QUALITY MANAGEMENT DISTRICT (SCAQMD) SEE PERMITTING CHECKLIST FOR GUIDELINES.

YES ☐ NO ☒

I HAVE READ THE HAZARDOUS MATERIALS INFORMATION BUIDE AND THE SCAQMD PERMITTING CHECKLIST. I UNDERSTAND MY REQUIREMENTS UNDER THE LOS ANGELES COUNTY CODE, TITLE 2, CHAPTER 2.20, SECTION 2.20.100 THROUGH 2.20.140 CONCERNING HAZARDOUS MATERIAL REPORTING AND FOR OBTAINING A PERMIT FROM THE SCAQMD.

OWNER OR AGENT

BUILDING ADDRESS: 14820 Carmenita

MAP NO. | SEWER MAP | BOOK | SPECIAL CONDIT

USE ZONE	GROUP	TYPE CONST.	FIRE ZO
C	B	VN	III

STATISTICAL CLASSIFICATION

CLASS NO. _____ DWELL UNITS _____

P.C. FEE: 758.63	PERMIT FEE: 8
	ISSUANCE FEE: 2
SMIP FEE: 21.00	TOTAL FEE: 9
MMFEE: 46.00	
VALUATION: $ 100,000	FINAL DATE: 2
$	FINAL BY

VALIDATION

09-25-01 #1 TOTA CHEC CHAN ITEM 3CL

10-24-01 #1 BUIL RR - TOTA CHEC CHAN ITEM 3CL

Approvals	Required Yes	Required No	Date Received or Approved
Certificate			
Department			
epartment			
ng			
gical			
trial Waste			
rainage			
ation			
D			
ol Fees			

INSPECTION	DATE	INSPECTOR
REQUIRED BUILDING INSPECTIONS AND APPROVALS		
ion and setbacks		
Engineer's Approval		
dation/Trench forms		
tural concrete slab on grade		
d floor framing		
r floor insulation		
level floor sheathing		
nd level floor sheathing		
sheathing		
crete block		
Grout lift		
Grout lift		
Grout lift		
Grout lift		
Dept. frame inspection		
ding Dept. frame inspection		
lation/weather stripping		
rior lath and/or drywall		
rior lath		
ar ceilings		
drainage		
nning Dept. Approval		
Dept. Approval		
Works Dept. Approval		
Inspection Approval		

Public W
Final Bu

INSPECTOR'S NOTES

12-14-01 Ok to tape only
Due - slow zoom area and long
between wheelone - no roug

1-11-02
Drywall at offices OK

1-24-02
Plat form for water heat
mens restroom OK

APPLICATION FOR PLUMBING PERMIT

1

City of NORWALK

CITY OF NORWALK — **DEPT. OF BUILDING & SAFETY**

WORKER'S COMPENSATION DECLARATION

I hereby affirm under penalty of perjury that I have a certificate of consent to self insure, or a certificate of Workers' Compensation Insurance, or a certified copy thereof (Sec. 3800, Lab. C.)

Policy No. 1134426-01 Company STATE FUND

☑ Certified copy is hereby furnished.

☐ Certified copy is filed with the city building inspection department.

Date 11-13-01 Applicant E&B PLUMB. COMP.

CERTIFICATE OF EXEMPTION FROM WORKERS' COMPENSATION INSURANCE

(This section need not be completed if the permit is for one hundred dollars ($ 100) or less.)

I certify that in the performance of the work for which this permit is issued, I shall not employ any person in any manner so as to become subject to the Workers' Compensation Laws.

Date _____ Applicant _____

NOTICE TO APPLICANT: If, after making this Certificate of Exemption, you should become subject to the Workers' Compensation provisions of the Labor Code, you must forthwith comply with such provisions or this permit shall be deemed revoked.

LICENSED CONTRACTORS DECLARATION

I hereby affirm under penalty of perjury that I am licensed under provisions of Chapter 9 (commencing with Section 7000) of Division 3 of the Business and Professions Code, and my license is in full force and effect.

License Number 506741 Lic. Class C-36

Contractor E&B PLUMB Date 11-13-01

☐ I am exempt under Sec. _____

B.&P.C. for this reason _____

Date: 11-13-01

Signature _____

OWNER-BUILDER DECLARATION

I hereby affirm under penalty of perjury that I am exempt from the Contractor's License Law for the following reason (Section 7031.5, Business and Professions Code):

☐ I, as owner of the property, or my employees with wages as their sole compensation, will do the work and the structure is not intended or offered for sale (Section 7044, Business and Professions Code).

☐ I, as owner of the property, am exclusively contracting with licensed contractors to construct the project (Section 7044, Business and Professions Code).

CONSTRUCTION LENDING AGENCY

I hereby affirm under penalty of perjury that there is a construction lending agency for the performance of the work for which this permit is issued (Sec. 3097, Civ. C).

Lender's Name _____

Lender's Address _____

I certify that I have read this application and state under penalty of perjury that the above information is correct. I agree to comply with all city ordinances and State laws relating to building construction, and hereby authorize representatives of the City to enter upon the above-mentioned property for inspection purposes.

Signature of Applicant or Agent _____ Date 11-13-01

FOR APPLICANT, TO FILL IN (PRINT OR TYPE)				
NUMBER	FIXTURE OR ITEM	●	FEE	
3	WATER CLOSET		26	25
	BATH TUB			
	SHOWER			
2	LAVATORY		17	50
1	SINK		8	75
	DISWASHER			
	CLOTHES WASHER			
	SWIMMING POOL RECEPTOR			
	LAWN SPRINKLER SYSTEM			
	WATER HEATER			
	GAS SYSTEM OUTLETS			
	OUTLETS OVER 5 PER SYSTEM			
	SUB		52	50
Plan check fee			1	—
	PLUMBING PERMIT ISSUING FEE $		.15	—
	TOTAL FEE		68.	50

Plan check applicant

Name

Address

City Tel. No.

BUILDING ADDRESS	14820 CARMENITA RD
LOCALITY	
NEAREST CROSS ST.	
ASSESSOR MAP BOOK / PAGE / PARCEL	
OWNER	HULIA INC
MAIL ADDRESS	14820 CARMENITA
CITY / TEL. NO.	
CONTRACTOR	E&B PLUMBING COMP
ADDRESS	143 So. KILKEA DR
CITY / TEL. NO.	LA 323 6515461
STATE LICENSE NO. / LIC. CLASS	506741 C-36
DISTRICT NO. / PROCESSED BY	
FINAL DATE	2-19-02
FINAL BY	

VALIDATION

PD - E 12264

5 PLMB 67.50
RR 1.00
TOTAL 68.50
CHECK 68.50
CHANGE 0.00
ITEM 2

11-13-01 #1 3CL 5030 14:06TM

SEE REVERSE FOR EXPLANATORY LANGUAGE

INSPECTOR COPY

APPROVALS	DATE	INSPECTOR'S SIGNATURE
UNDER SLAB WORK	DNV 11/2/01	
ROUGH PLUMBING	1-14-02	
GAS PIPING		
GAS VENT		
HOT WATER HEATER		
PLUMBING FIXTURES		
GAS TEST		
UTILITY CO. NOTIFIED		
FINAL	*Enter on Front*	
INDUSTRIAL WASTE APPROVAL		

INSPECTOR'S NOTES

INSPECTOR'S NOTES

APPLICATION FOR ELECTRICAL PERMIT

City of NORWALK — DEPT. OF BUILDING AND SAFETY 12700 NORWALK BLVD., NORWALK, CA 90650 (562) 929-5733

1

OWNER-BUILDER DECLARATION

I hereby affirm under penalty of perjury that I am exempt from the Contractors License Law for the following reason (SEC. 7031.5 Business and Professions Code. Any city or county which requires a permit to construct, alter, improve, demolish, or repair any structure, prior to its issuance, also requires the applicant for such permit to file a signed statement that he or she is licensed pursuant to the provisions of the Contractors License Law (Chapter 9 (commencing with Sec. 7000) of Division 3 of the Business and Professions Code) or that he or she is exempt therefrom and the basis for alleged exemption. Any violation of Section 7031.5 by any applicant for a permit subjects the applicant to a civil penalty of not more than five hundred dollars ($500):

☐ I, as owner of the property, or my employees with wages as their sole compensation, will do the work, and the structure is not intended or offered for sale (Sec. 7044, Business and Professions Code: The Contractors License Law does not apply to an owner of property who builds or improves thereon, and who does such work himself or herself or through his or her own employees, provided that such improvements are not intended or offered for sale. If, however, the building or improvement is sold within one year of completion, the owner-builder will have the burden of proving that he or she did not build or improve for the purpose of sale.)

☐ I, as owner of the property, am exclusively contracting with licensed contractors to construct the project (Sec. 7044, Business and Professions Code: The Contractors License Law does not apply to an owner of property who builds or improves thereon, and who contracts for such projects with a contractor(s) licensed pursuant to the Contractors License Law.)

☐ I am exempt under Section _____, B.&P.C. for this reason

Date _____ Signature of Owner _____

LICENSED CONTRACTOR DECLARATION

I hereby affirm under penalty perjury that I licensed under provisions of Chapter 9 (commencing with Section 7000) of Division 3 of the Business and Professions Code, and my license is in full force and effect.

~~782030~~ C10 License Class — 782030 License Number — 7/31/02 Expiration Date

Date _____ Signature of Contractor _____

WORKERS, COMPENSATION DECLARATION

I hereby affirm under penalty of perjury one of the following declarations:

☐ I have and will maintain a certificate of consent to self-insure for workers' compensation, as provided for by Section 3700 of the Labor Code, for the performance of the work for which this permit is issued.

☐ I have and will maintain workers' compensation insurance, as required by Section 3700 of the Labor Code, for the performance of the work for which this permit is issued. My workers' compensation insurance carrier and policy number are:

Carrier: STATE FUND

Policy No. 046-9677

(This section need not be completed if the permit is for one hundred dollars ($100) or less.)

☐ I certify that in the performance of the work for which this permit is issued, I shall not employ any person in any manner so as to become subject to the workers' compensation laws of California, and agree that if I should become subject to the workers' compensation provisions of Section 3700 of the Labor Code, I shall forthwith comply with those provisions.

Date _____ Signature of Applicant _____

WARNING: FAILURE TO SECURE WORKERS' COMPENSATION COVERAGE IS UNLAWFUL, AND SHALL SUBJECT AN EMPLOYER TO CRIMINAL PENALTIES AND CIVIL FINES UP TO ONE HUNDRED THOUSANDS DOLLARS ($100,000), IN ADDITION TO THE COST OF COMPENSATION, DAMAGES AS PROVIDED FOR IN SECTION 3706 OF THE LABOR CODE, INTEREST, AND ATTORNEY'S FEES.

CONSTRUCTION LENDING AGENCY

I hereby affirm under penalty of perjury that there is a construction lending agency for the performance of the work for which this permit is issued (Sec. 3097, Civ. C.)

Lender's Name _____

Lender's Address _____

I certify that I have read this application and state that the above information is correct. I agree to comply with all city and county ordinances and state laws relating to building construction, and hereby authorize representatives of this city to enter upon the above-mentioned property for inspection purposes.

7/31/01 Date — Signature of Applicant _____

FOR APPLICANT TO FILL IN

	EACH	NO.	FEE
New Residential Bldgs & Pools	$		$
1 & 2 Family, Sq. Ft. _____			
Multi-family Sq. Ft. _____			
Residential Swimming Pools			
Outlets Red 150 Light 265 Sw 55			
Total No. 470 First 20			20 00
Additional			392 50
Lighting Fixtures First 20			20 00
Total No. 265 Additional			159 25
Fixed Appliances Not Over 1 HP			
Range ___ Heater ___ D.W. ___			
Oven ___ Dryer ___ W.M. ___			
Top ___ FAU ___ W.H. 2			
Hood ___ Fan ___ Other ___			
Disp ___ Room Air Cond. ___			8 50
Power Apparatus & Large Appliances			
Size & Type HP, KW, KVA, or KVAR			
___ Up to 1 Incl.			
6 Over 1 to 10 Incl.			66 00
___ Over 10 to 50 Incl.			
7 Over 50 to 100 Incl.			309 75
___ Over 100			
Services, Swbd, Sub-Panelboards			
0 - 200 Amp. Under 600 V			
201 - 1000 Amp. Under 600 V	1		55 50
Over 1000 Amp. or Over 600 V			
Temp. Power Pole & Appurtenances			
Sign with One Branch Circuit			
Additional Sign Branch Circuits			
Misc. Conduits & Conductors			
Other (See Complete Fee Schedule)			
PERMIT FEE (Sub-Total)			931 50
~~PLAN CHECK FEE~~ RR			1 00
PERMIT ISSUING FEE			20 00
TOTAL FEE			952 50

SEE REVERSE FOR EXPLANATORY LANGUAGE

JOB ADDRESS 14820 CARMENITA
CARMENITA
NEAREST CROSS ST. 5 FRY
OWNER OR FIRM NAME MULIA
MAIL ADDRESS 8 14820 CARMENITA
CITY NORWALK TEL. NO.
ENGINEER OR DESIGN PROFESSIONAL
ADDRESS
CITY TEL. NO.
PERMIT APPLICANT MIRACLES ELECTRIC
ADDRESS 2947-C HONOLULU AVE
CITY LA CRESCENTA TEL. NO. 818 248-1240
STATE LICENSE NO. 782030 LIC. CLASS C10

PROCESSED BY JO

FINAL DATE 2-1-02

FINAL BY

VALIDATION

2 ELEC 951.50
RR 1.00
TOTAL 952.50
CHECK 952.50
CHANGE 0.00
ITEM 2
11-28-01 #1 3CL 5274 13:24TM

INSPECTOR COPY

NO.	INSPECTION	DATE	INSPECTOR
	REQUIRED ELECTRICAL INSPECTIONS AND APPROVALS		
E1	Temp Power Pole		
E2	System Ground		
	☐ Ground Rod		
	☐ Water Pipe		
	☐ UFER		
E3	Underground Electrical		
E4	Rough Wiring	2-13-02	
E5	Rough Conduit		
E6	Bonding Water and Gas		
E7	Service		
E8	Final Electrical Inspection		
	Utility Released		
	Temporary Power Released		

INSPECTION NOTES:

BUILDING PERMIT APPLICATION

APPLICATION FOR BUILDING PERMIT 1

City of NORWALK

DEPT. OF BUILDING AND SAFETY 12700 NORWALK BLVD., NORWALK, CA 90650 (562) 929-5733

OWNER-BUILDER DECLARATION

I hereby affirm under penalty of perjury that I am exempt from the Contractors License Law for the following reason (SEC. 7031.5, Business and Professions Code. Any city or county which requires a permit to construct, alter, improve, demolish, or repair any structure, prior to its issuance, also requires the applicant for such permit to file a signed statement that he or she is licensed pursuant to the provisions of the Contractors License Law (Chapter 9 (commencing with Sec. 7000) of Division 3 of the Business and Professions Code) or that he or she is exempt therefrom and the basis for the alleged exemption. Any violation of Section 7031.5 by any applicant for a permit subjects the applicant to a civil penalty of not more than five hundred dollars ($500):

☐ I, as owner of the property, or my employees with wages as their sole compensation, will do the work, and the structure is not intended or offered for sale (Sec. 7044, Business and Professions Code: The Contractors License Law does not apply to an owner of property who builds or improves thereon, and who does such work himself or herself or through his or her own employees, provided that such improvements are not intended or offered for sale. If, however, the building or improvement is sold within one year of completion, the owner-builder will have the burden of proving that he or she did not build or improve for the purpose of sale).

☐ I, as owner of the property, am exclusively contracting with licensed contractors to construct the project (Sec. 7044, Business and Professions Code: The Contractors License Law does not apply to an owner of property who builds or improves thereon, and who contracts for such projects with a contractor(s) licensed pursuant to the Contractors License Law).

☐ I am exempt under Section _____. B.&P.C. for this reason

_____

Date _____ Signature of Owner

LICENSED CONTRACTORS DECLARATION

I hereby affirm under penalty of perjury that I licensed under provisions of Chapter 9 (commencing with Section 7000) of Division 3 of the Business and Professions Code, and my license in in full force and effect.

License Class 910842 Expiration Date 12-19-03

License Number

1-9-02 Signature of Contractor

Date

WORKERS' COMPENSATION DECLARATION

I hereby affirm under penalty of perjury one of the following declarations:

☐ I have and will maintain a certificate of consent to self-insure for workers' compensation, as provided for by Section 3700 of the Labor Code, for the performance of the work for which this permit is issued.

☐ I have and will maintain workers' compensation insurance, as required by Section 3700 of the Labor Code, for the performance of the work for which this permit is issued. My workers' compensation insurance carrier and policy number are:

Carrier: _____

Policy No. _____

(This section need not be completed if the permit is for one hundred dollars ($100) or less).

☒ I certify that in the performance of the work for which this permit is issued, I shall not employ any person in any manner so as to become subject to the workers' compensation laws of California, and agree that if I should become subject to the workers' compensation provisions of Section 3700 of the Labor Code, I shall forthwith comply with those provisions.

1-9-02 Signature of Applicant

Date

WARNING: FAILURE TO SECURE WORKERS' COMPENSATION COVERAGE IS UNLAWFUL, AND SHALL SUBJECT AN EMPLOYER TO CRIMINAL PENALTIES AND CIVIL FINES UP TO ONE HUNDRED THOUSANDS DOLLARS ($100,000), IN ADDITION TO THE COST OF COMPENSATION, DAMAGES AS PROVIDED FOR IN SECTION 3706 OF THE LABOR CODE, INTEREST, AND ATTORNEY'S FEES.

CONSTRUCTION LENDING AGENCY

I hereby affirm under penalty of perjury that there is a construction lending agency for the performance of the work for which this permit is issued (Sec. 3097, Civ. C).

Lender's Name _____

Lender's Address _____

I certify that I have read this application and state that the above information is correct. I agree to comply with all city and county ordinances and state laws related to building construction, and hereby authorize representatives of this City to enter upon the above-mentioned property for inspection purposes.

1-9-02 Signature of Applicant

Date

FOR APPLICANT TO FILL IN

BUILDING ADDRESS 14820 CARMENITA RD.

USE OF EXISTING BLDG. INDUS. WAREHOUSE & STO.

SIZE OF LOT | NO. OF BLDGS. NOW ON LOT

TRACT | BLOCK | LOT NO.

ASSESSOR MAP BOOK | PAGE | PARCEL

OWNER SUPNEY DEV. | TEL. NO.

ADDRESS 487 WASH. BLVD. MDR, CA 90292

CITY MARINA DEL REY ZIP 90292

ARCHITECT OR ENGINEER | TEL. NO.

ADDRESS

CONTRACTOR GRENDEL CONST. | TEL. NO. (213) 617-1904

ADDRESS 2480 MOLINO ST. | LIC. NO.

CITY LOS ANGELES. | CLASS

APPLICANT (PRINT) | TEL. NO.

SQ. FT. SIZE | NO. OF STORIES | NO. OF FAMILIES

DESCRIPTION OF WORK: ADD AN OFFICE IN THE EAST WAREHOUSE SPACE.

NEW ☐ ADD ☐ ALTER ☒ REPAIR ☐ DEMOL ☐ URM ☐

VALUATION

WILL THE APPLICANT OR FUTURE BUILDING OCCUPANT HANDLE A HAZARDOUS MATERIAL OR A MIXTURE CONTAINING A HAZARDOUS MATERIAL EQUAL TO OR GREATER THAN THE AMOUNTS SPECIFIED ON THE HAZARDOUS MATERIALS INFORMATION GUIDE?

YES ☐ NO ☒

WILL THE INTENDED USE OF THE BUILDING BY THE APPLICANT OR FUTURE BUILDING OCCUPANT REQUIRE A PERMIT FOR CONSTRUCTION OR MODIFICATION FROM THE SOUTH COAST AIR QUALITY MANAGEMENT DISTRICT (SCAQMD) SEE PERMITTING CHECKLIST FOR GUIDELINES.

YES ☐ NO ☒

I HAVE READ THE HAZARDOUS MATERIALS INFORMATION BUIDE AND THE SCAQMD PERMITTING CHECKLIST. I UNDERSTAND MY REQUIREMENTS UNDER THE LOS ANGELES COUNTY CODE, TITLE 2, CHAPTER 2.81 SECTION 2.20.100 THROUGH 2.20.140 CONCERNING HAZARDOUS MATERIALS REPORTING AND FOR OBTAINING A PERMIT FROM THE SCAQMD.

OWNER OR AGENT

BUILDING ADDRESS 14820 CARMENITA RD.

MAP NO. | SEWER MAP BOOK PAGE | SPECIAL CONDITIONS

USE ZONE C | GROUP | TYPE CONST. V-N | FIRE ZONE III | PROCESSED BY TM/CFM/MD

STATISTICAL CLASSIFICATION CLASS NO. 437 DWELL UNITS | APT. | CONDO

P.C. FEE 64.18 | PERMIT FEE 75.50 63.25

ISSUANCE FEE 20.00

BMIP FEE .50 | TOTAL FEE 163.18

R/R FEE 3.10

VALUATION $ 3,000 | FINAL DATE 2-19-02

$ | FINAL BY

INSPECTOR COPY

23 BUILD 64.18
BUILD 96.00
RR 3.00
TOTAL 163.18
CHECK 163.18
CHANGE 0.00
ITEM 3
3CL 0142 15:14TM

01-09-02 #1

14820
CARMENITA

T.I. ONLY, PLEASE PROVIDE FULL FLOOR PLAN TO BLDG. DIV.

APPROVED

Community Development — Date 1/9/02

Engineering Dept. — Date

Building & Safety — Date 1/9/02

LICENSED ARCHITECT
JAMES FANNIN McGUOTHLIN
NO. C-10842
REN. 12 31 03
STATE OF CALIFORNIA

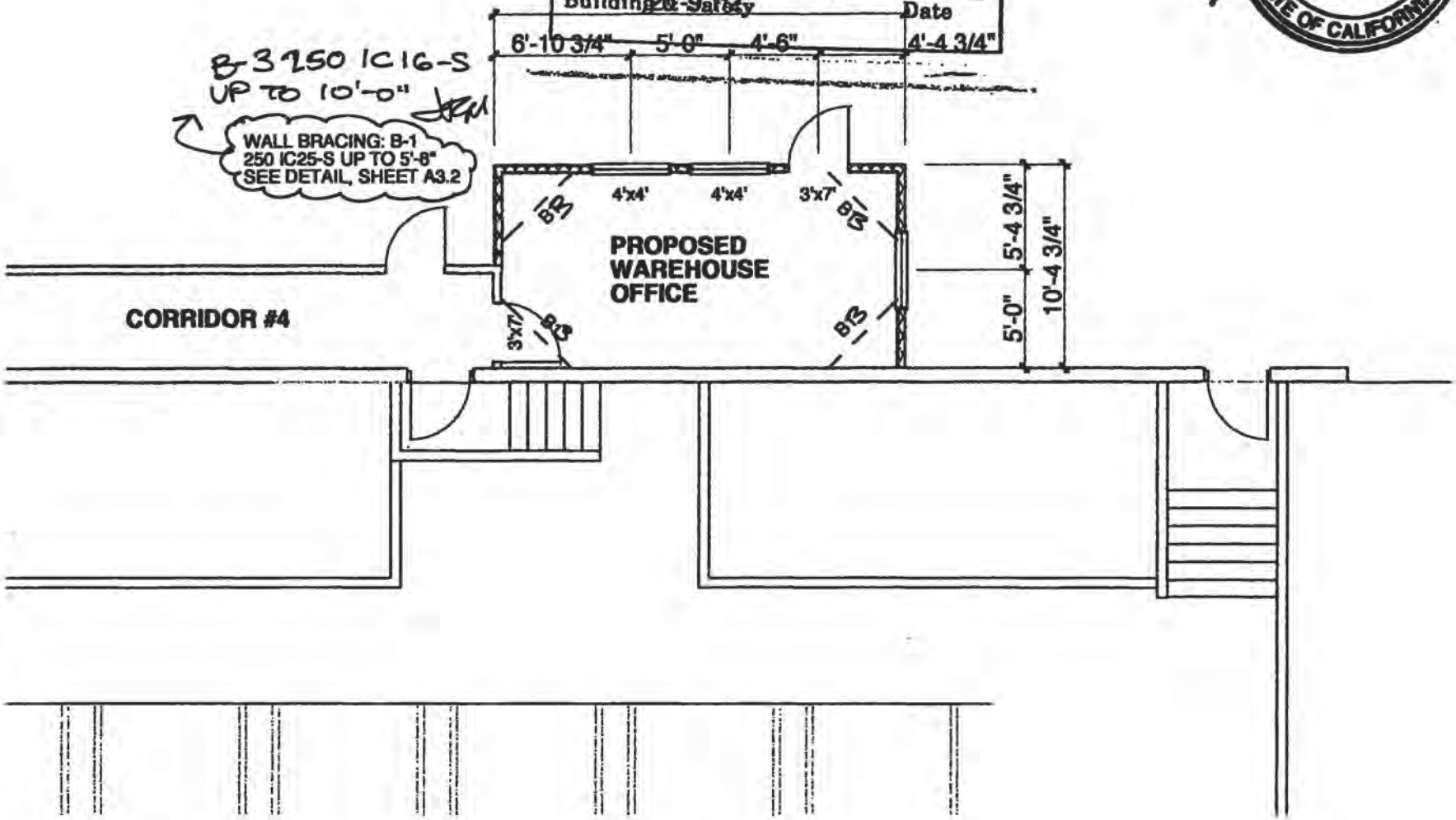

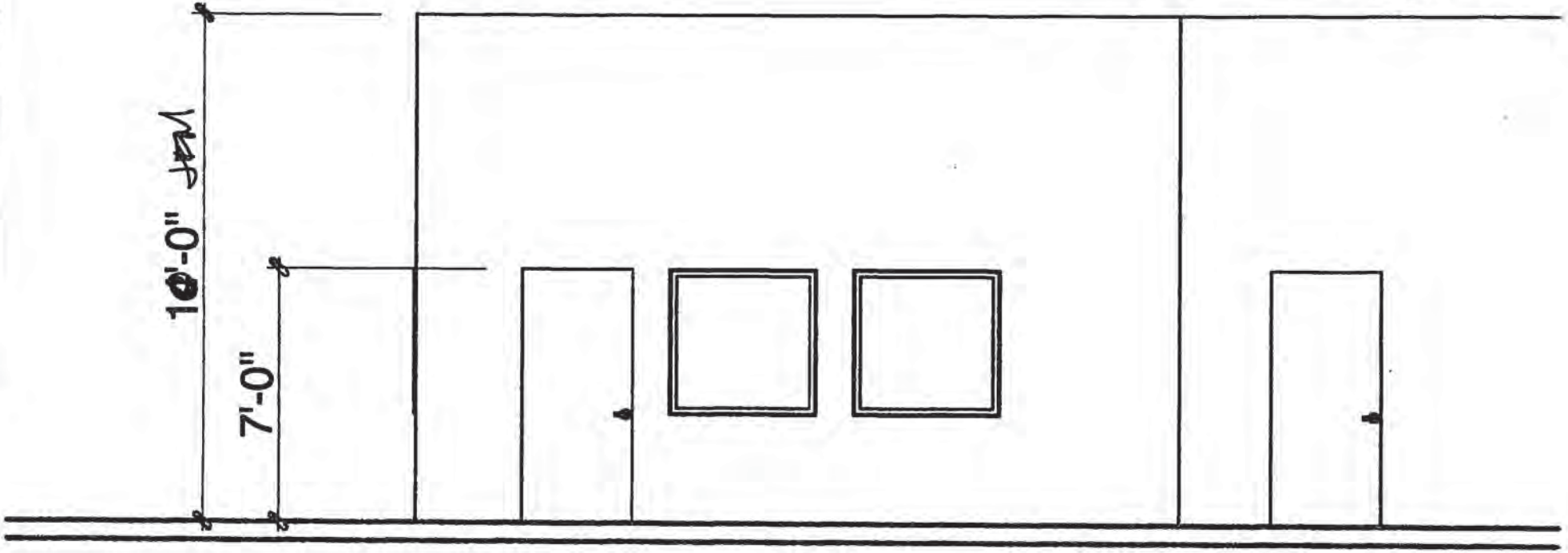

ELEVATION, FRONT OF PROPOSED WAREHOUSE OFFICE
SCALE: 1/8"= 1'-0"

WORKER'S COMPENSATION DECLARATION

I hereby affirm under penalty of perjury that I have a certificate of consent to self insure, or a certificate of Workers' Compensation Insurance, or a certified copy thereof (Sec. 3800, Lab. C.)

Policy No. 046-02 000 6703 Company State Fund

☐ Certified copy is hereby furnished.

☐ Certified copy is filed with the city building inspection department.

Date 1/2/02 Applicant [signature]

CERTIFICATE OF EXEMPTION FROM WORKERS' COMPENSATION INSURANCE

(This section need not be completed if the permit is for one hundred dollars ($ 100) or less.)

I certify that in the performance of the work for which this permit is issued, I shall not employ any person in any manner so as to become subject to the Workers' Compensation Laws.

Date _____ Applicant _____

NOTICE TO APPLICANT: If, after making this Certificate of Exemption, you should become subject to the Workers' Compensation provisions of the Labor Code, you must forthwith comply with such provisions or this permit shall be deemed revoked.

LICENSED CONTRACTORS DECLARATION

I hereby affirm under penalty of perjury that I am licensed under provisions of Chapter 9 (commencing with Section 7000) of Division 3 of the Business and Professions Code, and my license is in full force and effect.

License Number 220551 Lic. Class C20

Contractor AD Cooper C. Date 1/2/02

☐ I am exempt under Sec. _____

B.&P.C. for this reason _____

_____ Date: _____

Signature _____

OWNER-BUILDER DECLARATION

I hereby affirm under penalty of perjury that I am exempt from the Contractor's License Law for the following reason (Section 7031.5, Business and Professions Code):

☐ I, as owner of the property, or my employees with wages as their sole compensation, will do the work and the structure is not intended or offered for sale (Section 7044, Business and Professions Code).

☐ I, as owner of the property, am exclusively contracting with licensed contractors to construct the project (Section 7044, Business and Professions Code).

CONSTRUCTION LENDING AGENCY

I hereby affirm under penalty of perjury that there is a construction lending agency for the performance of the work for which this permit is issued (Sec. 3097, Civ. C).

Lender's Name _____

Lender's Address _____

I certify that I have read this application and state under penalty of perjury that the above information is correct. I agree to comply with all city ordinances and State laws relating to building construction, and hereby authorize representatives of this City to enter upon the above mentioned property for inspection purposes.

[signature] 1/2/02

Signature of Applicant or Agent Date

City of NORWALK

APPLICATION FOR PERMIT 1

HEATING - VENTILATING - AIR CONDITIONING

CITY OF NORWALK **DEPT. OF BUILDING & SAFETY**

FOR APPLICANT TO FILL IN
(PRINT OR TYPE ONLY)

NO.	TYPE OF APPLIANCE OR EQUIPMENT	FEE	
	AIR HANDLING UNIT, CFM _____		
	COMPRESSOR, BTU _____		
	VENTILATION SYSTEM		
	EVAPORATIVE COOLER		
	FURNACE: FAU _____ GRAVITY _____ FLOOR _____ BTU _____		
	HEATER SUSPENDED _____ UNIT _____ WALL _____		
	REGISTERS INLET 60 OUTLET 21	-0-	
	HEAT PUMP BTU's _____ TONS _____		
1.	PACKAGED 12 TON 4800 CFM	13.	25
2	" 10 TON 4000 CFM	26.	50
1	7 1/2 TON 3000 CFM	13.	25
1	5 TON 2000 CFM	13.	25
1	3 TON 1200 CFM	13.	25
Plan check fee	subtotal	79.	50
	PERMIT ISSUING FEE $	21.	00
	TOTAL FEE	100.	50

OWNER SYDNEY DEVELOP C/O DOUG AMANN

MAIL ADDRESS 487 WASHINGTON

CITY MARINA DEL RAY TELE. NO.

CONTRACTOR ANDREW D COOPER CO INC

ADDRESS 543 E Central Park AVE

CITY ANAHEIM TELE. NO. 991-4700

STATE LICENSE NO. 220551 LIC. CLASS C20

PLAN CHECK APPLICANT

NAME

ADDRESS

CITY TELE. NO.

BUILDING ADDRESS 14820 CARMENITA

NEAREST CROSS ST. S FREEWAY

PROCESSED BY C Fregoso

APPROVALS	DATE	INSPECTOR'S SIGNATURE
ROUGH	2-14-02	[signature]
FINAL		

VALIDATION

B.L. Receipt # F17349

8 MECHNC	99.50
RR	1.00
TOTAL	100.50
CHECK	100.50
CHANGE	0.00
ITEM	2
3CL	0132 10:33TM

01-09-02 #1

SEE REVERSE FOR EXPLANATORY LANGUAGE

INSPECTOR COPY

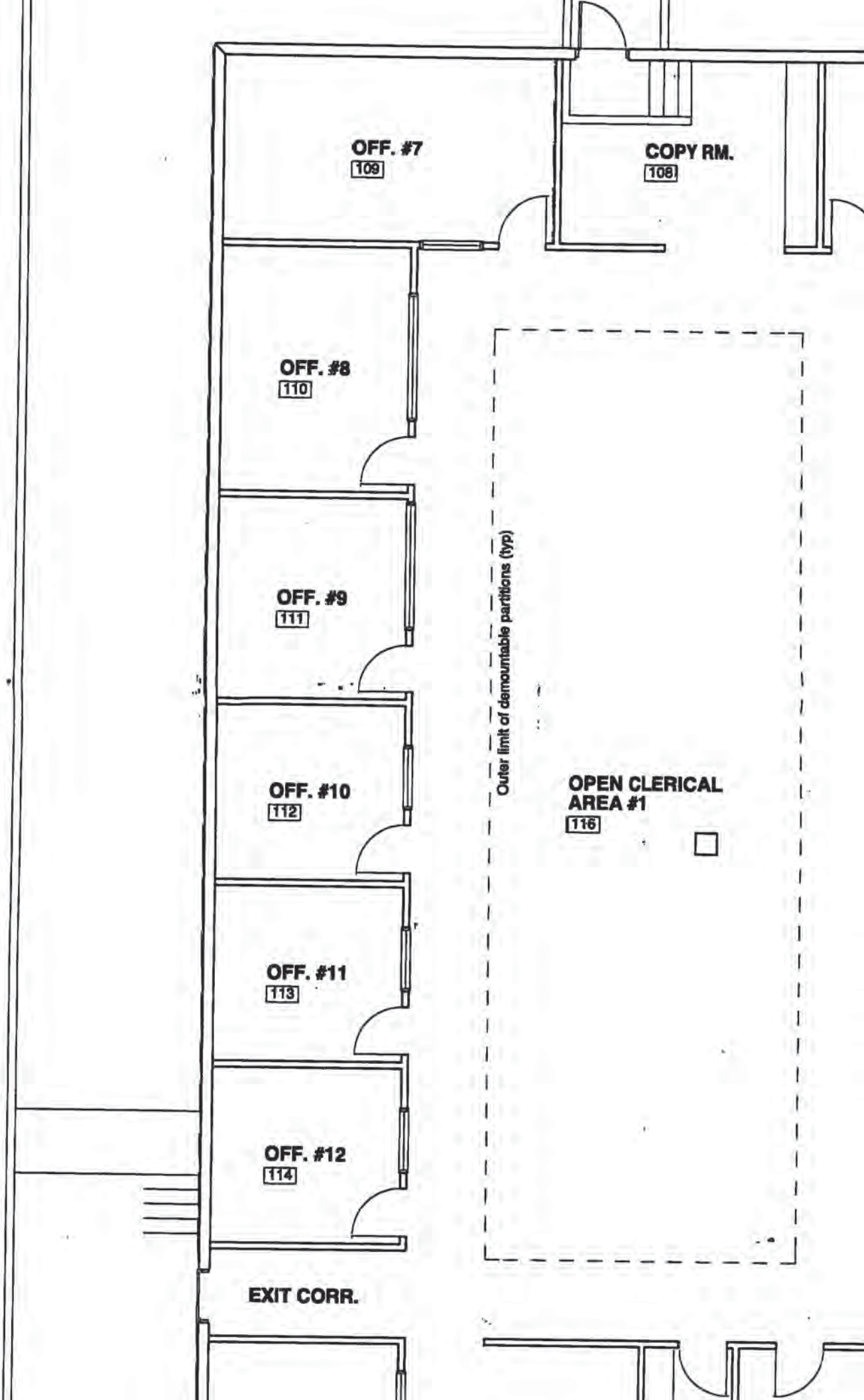
OFF. #7
109
COPY RM.
108
OFF. #8
110
OFF. #9
111
OFF. #10
112
OFF. #11
113
OFF. #12
114
Outer limit of demountable partitions (typ)
OPEN CLERICAL
AREA #1
116
EXIT CORR.

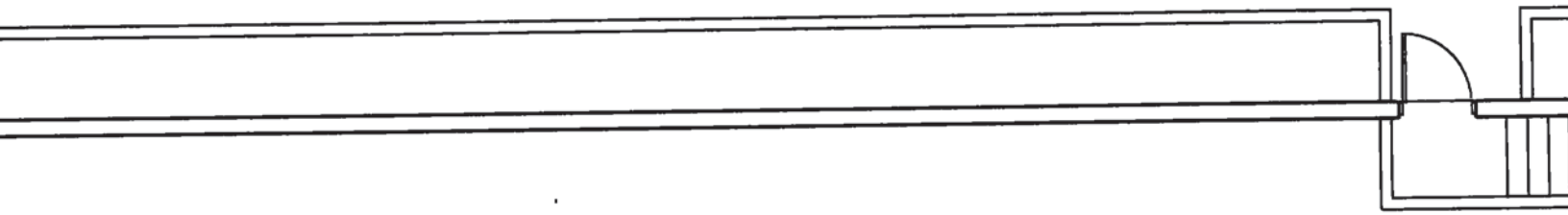

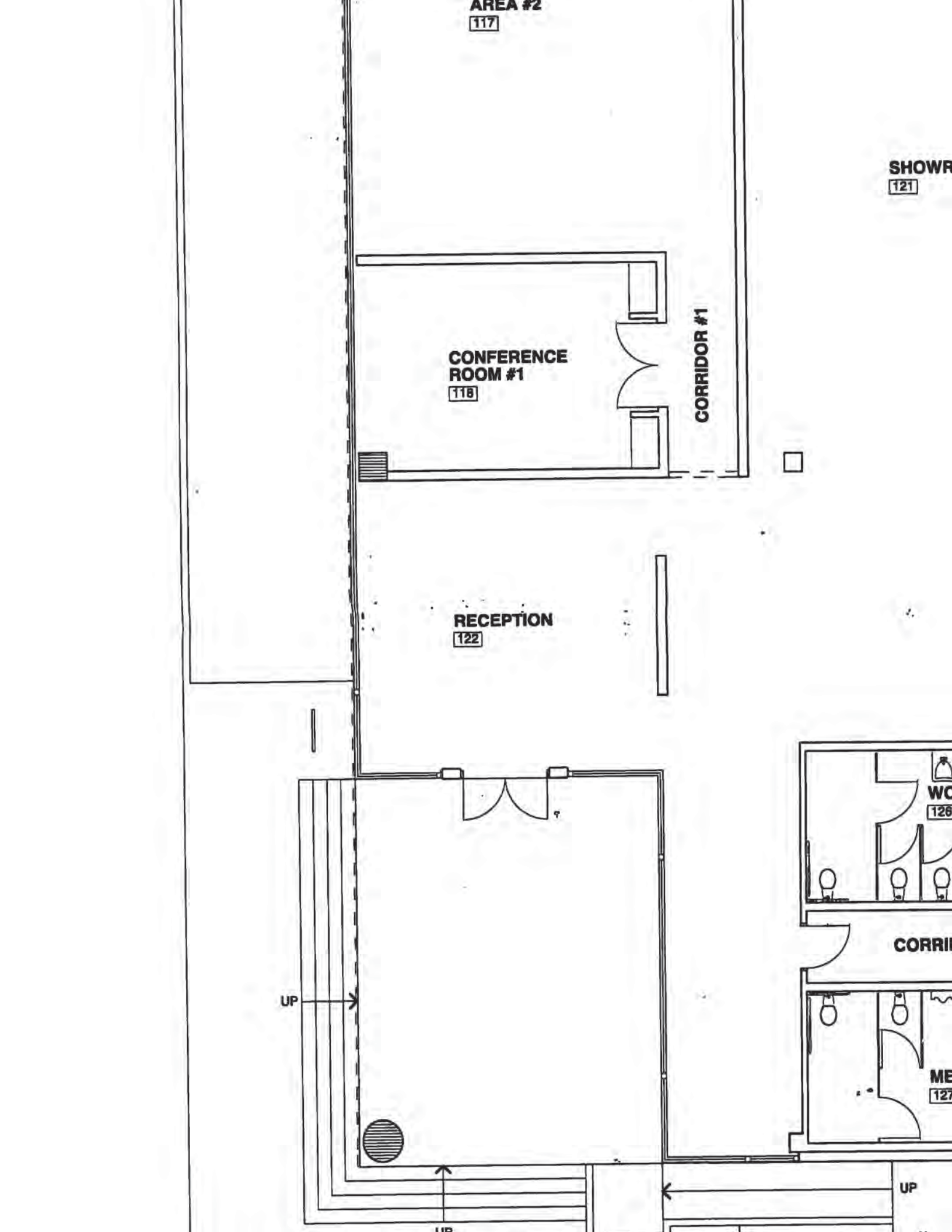
AREA #2
117
SHOWR
121
CONFERENCE
ROOM #1
118
CORRIDOR #1
RECEPTION
122
WC
126
CORRI
UP
ME
127
UP
UP

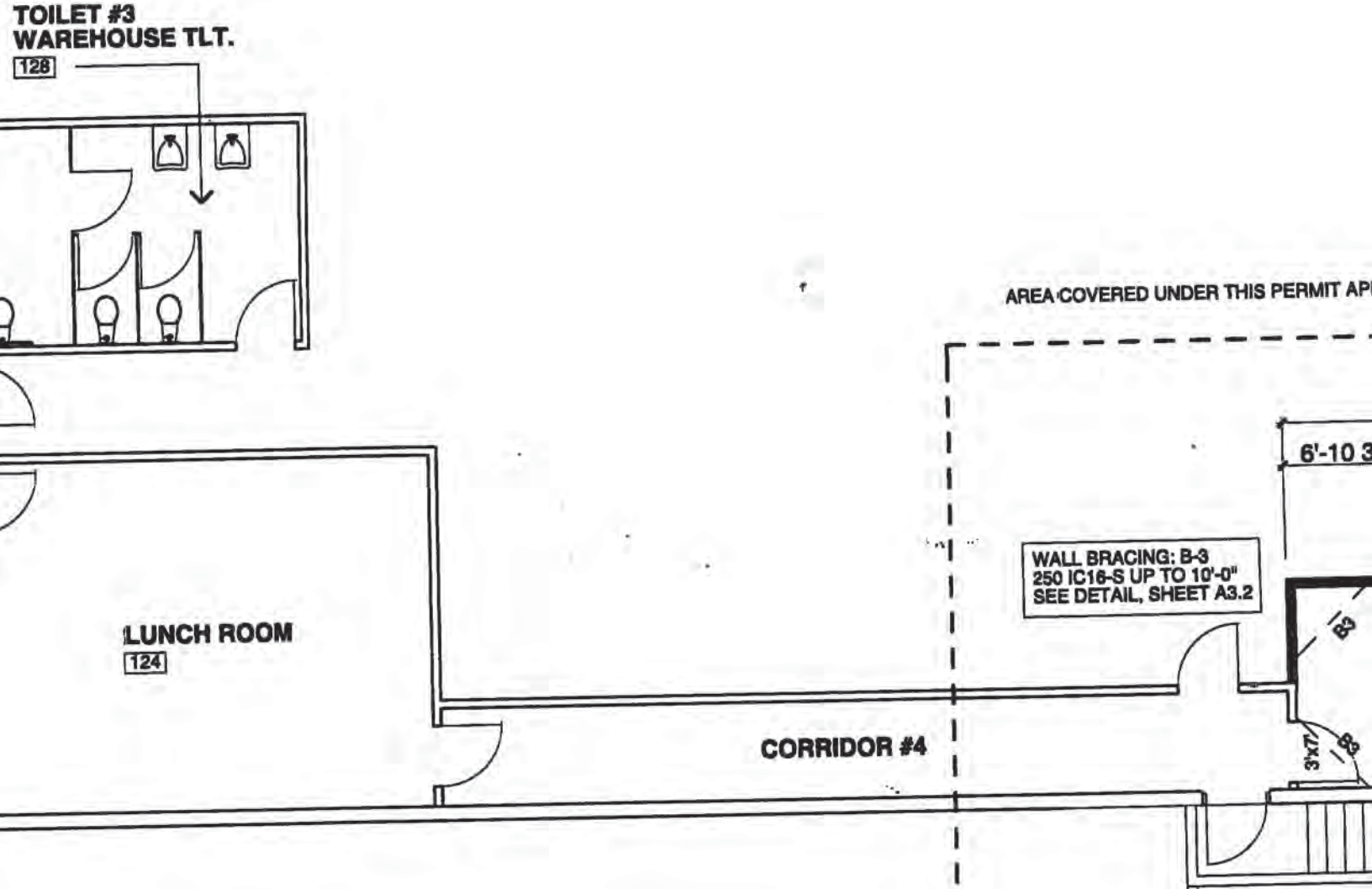
TOILET #3
WAREHOUSE TLT.
128
AREA COVERED UNDER THIS PERMIT AP
6'-10 3
WALL BRACING: B-3
250 IC16-S UP TO 10'-0"
SEE DETAIL, SHEET A3.2
B3
LUNCH ROOM
124
CORRIDOR #4
3'x7'
B8

AIA

NCARB

jfm.tekt@gte.net

© 2002 JAMES McGLOTHLIN AIA NCARB

DRAWN BY:JFM

CHECKED:

APPROVED:

CONSULTANTS:

PROJECT SUMMARY:


4'-4 3/4"
5'-4 3/4"
10'-4 3/4"
5'-0"
4'x4'
LICENSED ARCHITECT
JAMES FANNIN
No. C 10612
REN. 12 31 03
STATE OF CALIFORNIA
APPROVED
DATE
1-11-02
SIGNATURE

TENANT IMPROVEMENT

WAREHOUSE OFFICE FOR MULIA, INC.

14820 CARMENITA ROAD
NORWALK, CALIFORNIA 90650

PARTIAL FLOOR PLAN

SCALE: 1/8"= 1'-0"

PROJECT NO.: 97007-MULIA, INC.

DATE: 1/10/02

BUILDING PERMIT APPLICATION

OWNER-BUILDER DECLARATION

I hereby affirm under penalty of perjury that I am exempt from the Contractors License Law for the following reason (SEC. 7031.5, Business and Professions Code. Any city or county which requires a permit to construct, alter, improve, demolish, or repair any structure, prior to its issuance, also requires the applicant for such permit to file a signed statement that he or she is licensed pursuant to the provisions of the Contractors License Law (Chapter 9 (commencing with Sec. 7000) of Division 3 of the Business and Professions Code) or that he or she is exempt therefrom and the basis for the alleged exemption. Any violation of Section 7031.5 by any applicant for a permit subjects the applicant to a civil penalty of not more than five hundred dollars ($500):

☒ I, as owner of the property, or my employees with wages as their sole compensation, will do the work, and the structure is not intended or offered for sale (Sec. 7044, Business and Professions Code: The Contractors License Law does not apply to an owner of property who builds or improves thereon, and who does such work himself or herself or through his or her own employees, provided that such improvements are not intended or offered for sale. If, however, the building or improvement is sold within one year of completion, the owner-builder will have the burden of proving that he or she did not build or improve for the purpose of sale).

☐ I, as owner of the property, am exclusively contracting with licensed contractors to construct the project (Sec. 7044, Business and Professions Code: The Contractors License Law does not apply to an owner of property who builds or improves thereon, and who contracts for such projects with a contractor(s) licensed pursuant to the Contractors License Law).

☐ I am exempt under Section _____, B.&P.C. for this reason

1.15.02 Steve Telles
Date Signature of Owner

LICENSED CONTRACTORS DECLARATION

I hereby affirm under penalty of perjury that I licensed under provisions of Chapter 9 (commencing with Section 7000) of Division 3 of the Business and Professions Code, and my license in in full force and effect.

C16 C34 | 713562 | 10.31.02
License Class | License Number | Expiration Date

1.15.02 Steve Telles
Date Signature of Contractor

WORKERS' COMPENSATION DECLARATION

I hereby affirm under penalty of perjury one of the following declarations:

☐ I have and will maintain a certificate of consent to self-insure for workers' compensation, as provided for by Section 3700 of the Labor Code, for the performance of the work for which this permit is issued.

☐ I have and will maintain workers' compensation insurance, as required by Section 3700 of the Labor Code, for the performance of the work for which this permit is issued. My workers' compensation insurance carrier and policy number are:

Carrier: State Comp Ins Fund

Policy No. 5605108011

(This section need not be completed if the permit is for one hundred dollars ($100) or less).

☐ I certify that in the performance of the work for which this permit is issued, I shall not employ any person in any manner so as to become subject to the workers' compensation laws of California, and agree that if I should become subject to the workers' compensation provisions of Section 3700 of the Labor Code, I shall forthwith comply with those provisions.

1.15.02 Steve Telles
Date Signature of Applicant

WARNING: FAILURE TO SECURE WORKERS' COMPENSATION COVERAGE IS UNLAWFUL, AND SHALL SUBJECT AN EMPLOYER TO CRIMINAL PENALTIES AND CIVIL FINES UP TO ONE HUNDRED THOUSANDS DOLLARS ($100,000), IN ADDITION TO THE COST OF COMPENSATION, DAMAGES AS PROVIDED FOR IN SECTION 3706 OF THE LABOR CODE, INTEREST, AND ATTORNEY'S FEES.

CONSTRUCTION LENDING AGENCY

I hereby affirm under penalty of perjury that there is a construction lending agency for the performance of the work for which this permit is issued (Sec. 3097, Civ. C).

Lender's Name _____

Lender's Address _____

I certify that I have read this application and state that the above information is correct. I agree to comply with all city and county ordinances and state laws relating to building construction, and hereby authorize representatives of this City to enter upon the above-mentioned property for inspection purposes.

1.15.02 Steve Telles
Date Signature of Applicant

City of NORWALK

APPLICATION FOR BUILDING PERMIT 1

DEPT. OF BUILDING AND SAFETY 12700 NORWALK BLVD., NORWALK, CA 90650 (562) 929-5733

FOR APPLICANT TO FILL IN

BUILDING ADDRESS: 14820 Carmenita RD
USE OF EXISTING BLDG.:
SIZE OF LOT: | NO. OF BLDGS. NOW ON LOT:
TRACT: | BLOCK: | LOT NO.:
ASSESSOR MAP BOOK: | PAGE: | PARCEL:
OWNER: Sydney develop. | TEL. NO. 310 416 5613
ADDRESS: 22775 PAC. COAST HWY Ste. 101
CITY: Marina Del Rey | ZIP: 90292
ARCHITECT OR ENGINEER: E.D K. | TEL. NO.:
ADDRESS: 2220 E VIA Burton
CONTRACTOR: Lindley Fire | TEL. NO. (714) 535 5761
ADDRESS: 2220 E VIA Burton | LIC. NO. 713562
CITY: ANA HEIM | CLASS: C16 C34
APPLICANT (PRINT): Steve Telles | TEL. NO. 714 984 4150
SQ. FT. SIZE: | NO. OF STORIES: | NO. OF FAMILIES:
DESCRIPTION OF WORK: Fire sprinkler System 103 heads

NEW ☒ ADD ☐ ALTER ☐ REPAIR ☐ DEMOL ☐ URM ☐

WILL THE APPLICANT OR FUTURE BUILDING OCCUPANT HANDLE A HAZARDOUS MATERIAL OR A MIXTURE CONTAINING A HAZARDOUS MATERIAL EQUAL TO OR GREATER THAN THE AMOUNTS SPECIFIED ON THE HAZARDOUS MATERIALS INFORMATION GUIDE?
YES ☐ NO ☑

WILL THE INTENDED USE OF THE BUILDING BY THE APPLICANT OR FUTURE BUILDING OCCUPANT REQUIRE A PERMIT FOR CONSTRUCTION OR MODIFICATION FROM THE SOUTH COAST AIR QUALITY MANAGEMENT DISTRICT (SCAQMD) SEE PERMITTING CHECKLIST FOR GUIDELINES.
YES ☐ NO ☑

I HAVE READ THE HAZARDOUS MATERIALS INFORMATION BUIDE AND THE SCAQMD PERMITTING CHECKLIST. I UNDERSTAND MY REQUIREMENTS UNDER THE LOS ANGELES COUNTY CODE, TITLE 2, CHAPTER 2.20 SECTION 2.20.100 THROUGH 2.20.140 CONCERNING HAZARDOUS MATERIALS REPORTING AND FOR OBTAINING A PERMIT FROM THE SCAQMD.

Steve Telles
OWNER OR AGENT

BUILDING ADDRESS: 14820 Carmenita
MAP NO. | SEWER MAP | BOOK | PAGE
SPECIAL CONDITIONS

USE ZONE	GROUP	TYPE CONST.	FIRE ZONE	PROCESSED BY
C	B	Fire Sprinkler	III	JG

STATISTICAL CLASSIFICATION: CLASS NO. _____ DWELL UNITS _____ | APT. | CONDO

P.C. FEE: 127.93	PERMIT FEE: 150.50
	ISSUANCE FEE: 20.00
SMIP FEE: .82	TOTAL FEE: 172.82
R/R FEE: 1.50	
VALUATION: $ 8200.-	FINAL DATE: 2-13-02
$	FINAL BY:

VALIDATION: Bus. Lic. # F17953 RCK

23	BUILD		127.93
	TOTAL		127.93
	CHECK		127.93
	CHANGE		0.00
	ITEM	1	
01-16-02	#1	3CL	0284 16:42TM

	BUILD		171.32
	RR		1.50
	TOTAL		172.82
	CHECK		172.82
	CHANGE		0.00
	ITEM	2	
01-30-02	#1	3CL	0514 10:38TM

INSPECTOR COPY

ATTN ~~Kelly~~ STEVE TROTT

POST THIS AT JOB SITE

City of Norwalk
Building & Safety Department
12700 Norwalk Blvd.
Norwalk, Calif. 90650
(564) 929-5733

INSPECTION RECORD

PERMITS WILL BE VOIDED IF WORK IS STOPPED FOR 180 CONSECUTIVE DAYS

0514 — CLDG PERMIT NO.
1/30/02 — DATE
GROUP

14820 Carmenita — ADDRESS

Sydney Development — OWNER

NOTE: *Do Not Cover Walls Until Frame, Insulation, Electrical, Mechanical and Plumbing Have Been Signed.*

JOB DESCRIPTION: Fire Sprinklers

BUILDING	DATE	INSPECTOR'S SIGNATURE
FOUNDATION LOCATION FORMS, SETBACK		
SLAB		
Pour No Concrete Until Above Has Been Signed		
FRAME FIRE STOPS, BRACING BOLTS		
INSULATION		
LATH INT. ☐ DRYWALL ☐		
LATH EXT.		
FLOOR JOIST		

ELECTRICAL	DATE	INSPECTOR'S SIGNATURE
UNDER SLAB WORK		
ROUGH CONDUIT		
ROUGH WIRING		
TEMP. POWER		

MECHANICAL	DATE	INSPECTOR'S SIGNATURE
FAU A.C. REF BOILER OTHER		
COMBUST. & CIRCULAT AIR, DUCTS, VENTS, ETC.		
LOCATION, CLEARANCE, ACCESS		

PLUMBING	DATE	INSPECTOR'S SIGNATURE
FLOOR JOIST OR UNDER SLAB WORK		
ROUGH PLUMBING		
ROUGH GAS PIPING		
HEADS DEWER		

FINAL APPROVALS	DATE	INSPECTOR'S SIGNATURE
ELECTRICAL		
GAS PIPING (AIR TEST)		
MECHANICAL		
PLUMBING FIXTURES		
BUILDING		

OVER →

2/5/02 FIRE DEPT: ROUGH/FINAL OF T.I. SPRINKLER ADDITION. HANGERS/HYDRO OK JKL LAFD

2/11/02 - FINAL FIRE SPRINKLER INSPECTION - PASS JKL LAFD

PROPERTY MAINTENANCE DIV.

14820 Carmenita

JOB ADDRESS

Steve Troth

INSPECTOR

THIS PROPERTY HAS BEEN RECORDED SUBSTANDARD FOR LACK OF REQUIRED MAINTENANCE & OVERGROWN VEGETATION WEEDS, JUNK & DEBRIS.

PLEASE DO NOT ISSUE PERMITS WITHOUT FIRST CHECKING WITH PROPERTY MAINTENANCE DIVISION. THERE MAY FEES IMPOSED AND SHOULD BE PAID IN FINANCE.

DATE POSTED: 2-19-02

COMMENTS: Stop Work for Storage rack

RETURN THIS FORM TO PROPERTY MAIN INSPECTOR WHEN PERMIT IS FINALED

DATE PERMIT FINALED: _____

BLDG. INSPECTOR: _____

CITY OF NORWALK
COMMUNITY DEVELOPMENT DEPARTMENT

Building & Safety Division
12700 Norwalk Boulevard
Norwalk, California 90650
(310) 929-5733

NOTICE TO
STOP WORK

JOB ADDRESS 14820 Carmenita
Owner's Name _____
Mailing Address _____
_____
Phone No. _____
Contractor _____
State Licence No. _____ Class _____
Address _____
_____
Phone No. _____

The construction work in progress is being done in violation of City Building Code. Obtain a permit(s) and an inspection before proceeding.
(See Uniform Administrative Code Sections 104.4 and 106)

"It shall be unlawful for a person, firm or corporation to erect, construct, enlarge, alter, repair, move, improve, remove, convert or demolish, equip, use, occupy or maintain any building, structure, or building service equipment or cause or permit the same to be done in violation of this code and the technical codes." (Uniform Administrative Code Sec. 205)

Description of work: Installation of storage racks 2 rows approx. 12' high

☑ Apply for required permit(s) at Room 13, City Hall.

☑ Submit a plot plan to the Planning Division, Room 12, City Hall, for approval.

☑ Submit Complete Plans for Planning Division and Building Division approval, Room 12, City Hall.

Comply Date: 2-29-02

INSPECTOR _____
DATE 2-19-02

APPLICATION FOR BUILDING

CITY OF NORWALK

DEPT. OF BUILDING AND SAFETY 12700 NORWALK BLVD., NORW

FOR APPLICANT TO FILL IN

BUILDING ADDRESS: 14820 Carmenita Rd

USE OF EXISTING BLDG.:

SIZE OF LOT: | NO. OF BLDGS. NOW ON LOT:

TRACT: | BLOCK: | LOT NO.:

ASSESSOR MAP BOOK: | PAGE: | PARCEL:

OWNER: Mutia Inc. | TEL. NO.:

ADDRESS: 14820 Carmenita Rd

CITY: Norwalk | ZIP:

ARCHITECT OR ENGINEER: | TEL. NO.:

ADDRESS:

CONTRACTOR: Swain Sign | TEL. NO.: 909-460-2530

ADDRESS: 1384 E. Fifth ST | LIC. NO.: 693004

CITY: Ontario, CA 91764 | CLASS: C45

APPLICANT (PRINT): Dennis Stout | TEL. NO.: 714 7492845

SQ. FT. SIZE | NO. OF STORIES | NO. OF FAMILIES

DESCRIPTION OF WORK: NON-
Install (2) illuminated channel type wall signs.

NEW	☒
ADD	☐
ALTER	☐
REPAIR	☐
DEMOL	☐
URM	☐

WILL THE APPLICANT OR FUTURE BUILDING OCCUPANT HANDLE A HAZARDOUS MATERIAL OR A MIXTURE CONTAINING A HAZARDOUS MATERIAL EQUAL TO OR GREATER THAN THE AMOUNTS SPECIFIED ON THE HAZARDOUS MATERIALS INFORMATION GUIDE?

YES ☐ NO ☒

WILL THE INTENDED USE OF THE BUILDING BY THE APPLICANT OR FUTURE BUILDING OCCUPANT REQUIRE A PERMIT FOR CONSTRUCTION OR MODIFICATION FROM THE SOUTH COAST AIR QUALITY MANAGEMENT DISTRICT (SCAQMD) SEE PERMITTING CHECKLIST FOR GUIDELINES.

YES ☐ NO ☒

I HAVE READ THE HAZARDOUS MATERIALS INFORMATION BUIDE AND THE SCAQMD PERMITTING CHECKLIST. I UNDERSTAND MY REQUIREMENTS UNDER THE LOS ANGELES COUNTY CODE, TITLE 2, CHAPTER 2.100 SECTION 2.100.100 THROUGH 2.20.140 CONCERNING HAZARDOUS MATERIALS REPORTING AND FOR OBTAINING A PERMIT FROM THE SCAQMD.

OWNER OR AGENT

BUILDING ADDRESS: 14820 Cr

MAP NO. | SEWER M

USE ZONE: C | GROUP: B | TYPE C: Sig

STATISTICAL CLASSIFICATION

CLASS NO. _____ DWELL UNITS

P.C. FEE: 122.20 | PE

ISS

SMIP FEE: 2.52 | TOT

R/R FEE: 4.50

VALUATION: $ 11,664.- | FINA

$ | FINA

VALIDATION

03-05-02 #1

OWNER-BUILDER DECLARATION

I hereby affirm under penalty of perjury that I am exempt from the Contractors License Law for the following reason (SEC. 7031.5, Business and Professions Code. Any city or county which requires a permit to construct, alter, improve, demolish, or repair any structure, prior to its issuance, also requires the applicant for such permit to file a signed statement that he or she is licensed pursuant to the provisions of the Contractors License Law (Chapter 9 (commencing with Sec. 7000) of Division 3 of the Business and Professions Code) or that he or she is exempt therefrom and the basis for the alleged exemption. Any violation of Section 7031.5 by any applicant for a permit subjects the applicant to a civil penalty of not more than five hundred dollars ($500):

☐ I, as owner of the property, or my employees with wages as their sole compensation, will do the work, and the structure is not intended or offered for sale (Sec. 7044, Business and Professions Code: The Contractors License Law does not apply to an owner of property who builds or improves thereon, and who does such work himself or herself or through his or her own employees, provided that such improvements are not intended or offered for sale. If, however, the building or improvement is sold within one year of completion, the owner-builder will have the burden of proving that he or she did not build or improve for the purpose of sale).

☐ I, as owner of the property, am exclusively contracting with licensed contractors to construct the project (Sec. 7044, Business and Professions Code: The Contractors License Law does not apply to an owner of property who builds or improves thereon, and who contracts for such projects with a contractor(s) licensed pursuant to the Contractors License Law).

☐ I am exempt under Section _____, B.&P.C. for this reason

_____

Date _____ Signature of Owner

LICENSED CONTRACTORS DECLARATION

I hereby affirm under penalty of perjury that I licensed under provisions of Chapter 9 (commencing with Section 7000) of Division 3 of the Business and Professions Code, and my license in in full force and effect.

C45 License Class | 693004 License Number | 4-30-02 Expiration Date

3-5-02 Date | Signature of Contractor

WORKERS' COMPENSATION DECLARATION

I hereby affirm under penalty of perjury one of the following declarations:

☐ I have and will maintain a certificate of consent to self-insure for workers' compensation, as provided for by Section 3700 of the Labor Code, for the performance of the work for which this permit is issued.

☒ I have and will maintain workers' compensation insurance, as required by Section 3700 of the Labor Code, for the performance of the work for which this permit is issued. My workers' compensation insurance carrier and policy number are:

Carrier: State Fund

Policy No. 1998L-2001

(This section need not be completed if the permit is for one hundred dollars ($100) or less).

☐ I certify that in the performance of the work for which this permit is issued, I shall not employ any person in any manner so as to become subject to the workers' compensation laws of California, and agree that if I should become subject to the workers' compensation provisions of Section 3700 of the Labor Code, I shall forthwith comply with those provisions.

3-5-02 Date | Signature of Applicant

WARNING: FAILURE TO SECURE WORKERS' COMPENSATION COVERAGE IS UNLAWFUL, AND SHALL SUBJECT AN EMPLOYER TO CRIMINAL PENALTIES AND CIVIL FINES UP TO ONE HUNDRED THOUSANDS DOLLARS ($100,000), IN ADDITION TO THE COST OF COMPENSATION, DAMAGES AS PROVIDED FOR IN SECTION 3706 OF THE LABOR CODE, INTEREST, AND ATTORNEY'S FEES.

CONSTRUCTION LENDING AGENCY

hereby affirm under penalty of perjury that there is a construction lending agency for the rformance of the work for which this permit is issued (Sec. 3097, Civ. C).

nder's Name _____

nder's Address _____

rtify that I have read this application and state that the above information is correct. I agree omply with all city and county ordinances and state laws relating to building construction, I hereby authorize representatives of this City to enter upon the above-mentioned property inspection purposes.

-5-02 Date | Signature of Applicant

APPLICATION FOR ELECTRICAL PERMIT

City of NORWALK

DEPT. OF BUILDING AND SAFETY 12700 NORWALK BLVD., NORWALK, CA 90650 (562) 929-5733

1

INSPECTOR COPY

OWNER-BUILDER DECLARATION

I hereby affirm under penalty of perjury that I am exempt from the Contractors License Law for the following reason (SEC. 7031.5 Business and Professions Code. Any city or county which requires a permit to construct, alter, improve, demolish, or repair any structure, prior to its issuance, also requires the applicant for such permit to file a signed statement that he or she is licensed pursuant to the provisions of the Contractors License Law (Chapter 9 (commencing with Sec. 7000) of Division 3 of the Business and Professions Code) or that he or she is exempt therefrom and the basis for alleged exemption. Any violation of Section 7031.5 by any applicant for a permit subjects the applicant to a civil penalty of not more than five hundred dollars ($500):

☐ I, as owner of the property, or my employees with wages as their sole compensation, will do the work, and the structure is not intended or offered for sale (Sec. 7044, Business and Professions Code: The Contractors License Law does not apply to an owner of property who builds or improves thereon, and who does such work himself or herself or through his or her own employees, provided that such improvements are not intended or offered for sale. If, however, the building or improvement is sold within one year of completion, the owner-builder will have the burden of proving that he or she did not build or improve for the purpose of sale.)

☐ I, as owner of the property, am exclusively contracting with licensed contractors to construct the project (Sec. 7044, Business and Professions Code: The Contractors License Law does not apply to an owner of property who builds or improves thereon, and who contracts for such projects with a contractor(s) licensed pursuant to the Contractors License Law.)

☐ I am exempt under Section _____, B.&P.C. for this reason

_____

Date _____ Signature of Owner

LICENSED CONTRACTOR DECLARATION

I hereby affirm under penalty perjury that I licensed under provisions of Chapter 9 (commencing with Section 7000) of Division 3 of the Business and Professions Code, and my license in in full force and effect.

C45 — 693004 — 9-30-02

License Class — License Number — Expiration Date

3-5-02 — Signature of Contractor

Date

WORKERS' COMPENSATION DECLARATION

I hereby affirm under penalty of perjury one of the following declarations:

☐ I have and will maintain a certificate of consent to self-insure for workers' compensation, as provided for by Section 3700 of the Labor Code, for the performance of the work for which this permit is issued.

☒ I have and will maintain workers' compensation insurance, as required by Section 3700 of the Labor Code, for the performance of the work for which this permit is issued. My workers' compensation insurance carrier and policy number are:

Carrier: State Fund

Policy No. 1998I-2001

(this section need not be completed if the permit is for one hundred dollars ($100) or less.)

☐ I certify that in the performance of the work for which this permit is issued, I shall not employ any person in any manner so as to become subject to the workers' compensation laws of California, and agree that if I should become subject to the workers' compensation provisions of Section 3700 of the Labor Code, I shall forthwith comply with those provisions.

3-5-02 — Signature of Applicant

Date

WARNING: FAILURE TO SECURE WORKERS' COMPENSATION COVERAGE IS UNLAWFUL, AND SHALL SUBJECT AN EMPLOYER TO CRIMINAL PENALTIES AND CIVIL FINES UP TO ONE HUNDRED THOUSANDS DOLLARS ($100,000), IN ADDITION TO THE COST OF COMPENSATION, DAMAGES AS PROVIDED FOR IN SECTION 3706 OF THE LABOR CODE, INTEREST, AND ATTORNEY'S FEES.

CONSTRUCTION LENDING AGENCY

I hereby affirm under penalty of perjury that there is a construction lending agency for the performance of the work for which this permit is issued (Sec. 3097, Civ. C.)

Lender's Name _____

Lender's Address _____

I certify that I have read this application and state that the above information is correct. I agree to comply with all city and county ordinances and state laws relating to building construction, and hereby authorize representatives of this city to enter upon the above-mentioned property for inspection purposes.

3-5-02 — Signature of Applicant

Date

FOR APPLICANT TO FILL IN

	EACH	NO.	FEE
New Residential Bldgs & Pools	$		$
1 & 2 Family, Sq. Ft. _____			
Multi-family Sq. Ft. _____			
Residential Swimming Pools			
Outlets Rec____ Light ____ Sw ____ First 20			
Total No. ____ Additional			
Lighting Fixtures First 20			
Additional			
Total No. ____			
Fixed Appliances Not Over 1 HP			
Range ___ Heater ___ D.W. ___			
Oven ___ Dryer ___ W.M. ___			
Top ___ FAU ___ W.H. ___			
Hood ___ Fan ___ Other ___			
Disp ___ Room Air Cond. ___			
Power Apparatus & Large Appliances			
Size & Type HP, KW, KVA, or KVAR			
_____ Up to 1 Incl.			
_____ Over 1 to 10 Incl.			
_____ Over 10 to 50 Incl.			
_____ Over 50 to 100 Incl.			
_____ Over 100			
Services, Swbd, Sub-Panelboards			
0 - 200 Amp. Under 600 V			
201 - 1000 Amp. Under 600 V			
Over 1000 Amp. or Over 600 V			
Temp. Power Pole & Appurtenances			
Sign with One Branch Circuit	1		23.00
Additional Sign Branch Circuits		2	2.00
Misc. Conduits & Conductors			
Other (See Complete Fee Schedule)			
PERMIT FEE (Sub-Total)			26.25
~~PLAN CHECK FEE~~ RR			1.00
PERMIT ISSUING FEE			20.00
TOTAL FEE			47.25

JOB ADDRESS 14820 Carmenita Rd

NEAREST CROSS ST. Pumice St.

OWNER OR FIRM NAME Mulia Inc

MAIL ADDRESS 14820 Carmenita Rd.

CITY Norwalk TEL. NO.

ENGINEER OR DESIGN PROFESSIONAL

ADDRESS

CITY TEL. NO.

PERMIT APPLICANT Swain Sign

ADDRESS 1384 E. Fifth St

CITY Ontario TEL. NO 909 460 2530

STATE LICENSE NO. 693004 LIC. CLASS C45

PROCESSED BY SO

FINAL DATE

FINAL BY

VALIDATION

2 ELEC 46.25
RR 1.00
TOTAL 47.25
CHECK 47.25
CHANGE 0.00
ITEM 2

03-05-02 #1 3CL 1069 12:43TM

SEE REVERSE FOR EXPLANATORY LANGUAGE

BUILDING PERMIT APPLICATION

OWNER-BUILDER DECLARATION

I hereby affirm under penalty of perjury that I am exempt from the Contractors License Law for the following reason (SEC. 7031.5, Business and Professions Code. Any city or county which requires a permit to construct, alter, improve, demolish, or repair any structure, prior to its issuance, also requires the applicant for such permit to file a signed statement that he or she is licensed pursuant to the provisions of the Contractors License Law (Chapter 9 (commencing with Sec. 7000) of Division 3 of the Business and Professions Code) or that he or she is exempt therefrom and the basis for the alleged exemption. Any violation of Section 7031.5 by any applicant for a permit subjects the applicant to a civil penalty of not more than five hundred dollars ($500):

☐ I, as owner of the property, or my employees with wages as their sole compensation, will do the work, and the structure is not intended or offered for sale (Sec. 7044, Business and Professions Code: The Contractors License Law does not apply to an owner of property who builds or improves thereon, and who does such work himself or herself or through his or her own employees, provided that such improvements are not intended or offered for sale. If, however, the building or improvement is sold within one year of completion, the owner-builder will have the burden of proving that he or she did not build or improve for the purpose of sale).

☐ I, as owner of the property, am exclusively contracting with licensed contractors to construct the project (Sec. 7044, Business and Professions Code: The Contractors License Law does not apply to an owner of property who builds or improves thereon, and who contracts for such projects with a contractor(s) licensed pursuant to the Contractors License Law).

☐ I am exempt under Section _____, B.&P.C. for this reason

_____

Date _____ Signature of Owner _____

LICENSED CONTRACTORS DECLARATION

I hereby affirm under penalty of perjury that I licensed under provisions of Chapter 9 (commencing with Section 7000) of Division 3 of the Business and Professions Code, and my license in in full force and effect.

License Class _____ License Number _____ Expiration Date _____

Date _____ Signature of Contractor _____

WORKERS' COMPENSATION DECLARATION

I hereby affirm under penalty of perjury one of the following declarations:

☐ I have and will maintain a certificate of consent to self-insure for workers' compensation, as provided for by Section 3700 of the Labor Code, for the performance of the work for which this permit is issued.

☐ I have and will maintain workers' compensation insurance, as required by Section 3700 of the Labor Code, for the performance of the work for which this permit is issued. My workers' compensation insurance carrier and policy number are:

Carrier: _____

Policy No. _____

(This section need not be completed if the permit is for one hundred dollars ($100) or less).

☐ I certify that in the performance of the work for which this permit is issued, I shall not employ any person in any manner so as to become subject to the workers' compensation laws of California, and agree that if I should become subject to the workers' compensation provisions of Section 3700 of the Labor Code, I shall forthwith comply with those provisions.

Date _____ Signature of Applicant _____

WARNING: FAILURE TO SECURE WORKERS' COMPENSATION COVERAGE IS UNLAWFUL, AND SHALL SUBJECT AN EMPLOYER TO CRIMINAL PENALTIES AND CIVIL FINES UP TO ONE HUNDRED THOUSANDS DOLLARS ($100,000), IN ADDITION TO THE COST OF COMPENSATION, DAMAGES AS PROVIDED FOR IN SECTION 3706 OF THE LABOR CODE, INTEREST, AND ATTORNEY'S FEES.

CONSTRUCTION LENDING AGENCY

I hereby affirm under penalty of perjury that there is a construction lending agency for the performance of the work for which this permit is issued (Sec. 3097, Civ. C).

Lender's Name _____

Lender's Address _____

I certify that I have read this application and state that the above information is correct. I agree to comply with all city and county ordinances and state laws relating to building construction, and hereby authorize representatives of this City to enter upon the above-mentioned property for inspection purposes.

Date _____ Signature of Applicant _____

City of NORWALK

APPLICATION FOR BUILDING PERMIT 5

DEPT. OF BUILDING AND SAFETY 12700 NORWALK BLVD., NORWALK, CA 90650 (562) 929-5733

FOR APPLICANT TO FILL IN

BUILDING ADDRESS: 14820 CARMENITA RD.

USE OF EXISTING BLDG.: WAREHOUSE

SIZE OF LOT: _____ NO. OF BLDGS. NOW ON LOT: _____

TRACT: _____ BLOCK: _____ LOT NO.: _____

ASSESSOR MAP BOOK: _____ PAGE: _____ PARCEL: _____

OWNER: SYDNEY DEV. TEL. NO.: (310) 821-2776

ADDRESS: 487 WASHINGTON BLVD.

CITY: MARINA DEL REY ZIP: 90292

ARCHITECT OR ENGINEER: JAMES F. MCGLOTHLIN TEL. NO.: 310 416-8613

ADDRESS: 2775 PCH., SUITE 101 · MALIBU 90265

CONTRACTOR: _____ TEL. NO.: _____

ADDRESS: _____ LIC. NO.: _____

CITY: _____ CLASS: _____

APPLICANT (PRINT): JAMES F. MCGLOTHLIN TEL. NO.: _____

SQ. FT. SIZE: N.A. NO. OF STORIES: N.A. NO. OF FAMILIES: N.A.

DESCRIPTION OF WORK: ADD 16' HIGH RACKS TO EXIST. WAREHOUSE (12' MAX HT. STD.)

NEW ☐ ADD ☐ ALTER ☐ REPAIR ☐ DEMOL ☐ URM ☐

WILL THE APPLICANT OR FUTURE BUILDING OCCUPANT HANDLE A HAZARDOUS MATERIAL OR A MIXTURE CONTAINING A HAZARDOUS MATERIAL EQUAL TO OR GREATER THAN THE AMOUNTS SPECIFIED ON THE HAZARDOUS MATERIALS INFORMATION GUIDE?

YES ☐ NO ☒

WILL THE INTENDED USE OF THE BUILDING BY THE APPLICANT OR FUTURE BUILDING OCCUPANT REQUIRE A PERMIT FOR CONSTRUCTION OR MODIFICATION FROM THE SOUTH COAST AIR QUALITY MANAGEMENT DISTRICT (SCAQMD) SEE PERMITTING CHECKLIST FOR GUIDELINES.

YES ☐ NO ☒

I HAVE READ THE HAZARDOUS MATERIALS INFORMATION GUIDE AND THE SCAQMD PERMITTING CHECKLIST. I UNDERSTAND MY REQUIREMENTS UNDER THE LOS ANGELES COUNTY CODE, TITLE 2, CHAPTER 2.20 SECTION 2.20.100 THROUGH 2.20.140 CONCERNING HAZARDOUS MATERIALS REPORTING AND FOR OBTAINING A PERMIT FROM THE SCAQMD.

OWNER OR AGENT

BUILDING ADDRESS: 14820 CARMENITA

MAP NO. | SEWER MAP | BOOK | PAGE

SPECIAL CONDITIONS

USE ZONE	GROUP	TYPE CONST.	FIRE ZONE	PROCESSED BY
C	B	VN	III	

STATISTICAL CLASSIFICATION: CLASS NO. _____ DWELL UNITS _____ APT. _____ CONDO _____

P.C. FEE: 96.01	PERMIT FEE: 113.00
	ISSUANCE FEE: 23.00
SMIP FEE: 1.26	TOTAL FEE: 140.26
R/R FEE: 6.00	
VALUATION: $ 6,000.00	FINAL DATE
$	FINAL BY

VALIDATION: SEE APP WITH PC # 1491

BUILD 134.26
RR 6.00
TOTAL 140.26
CHECK 140.26
CHANGE 0.00
ITEM 2
06-15-02 01 3CL 1818 09:32TM

TEMPORARY FILE COPY

BUILDING PERMIT APPLICATION

OWNER-BUILDER DECLARATION

I hereby affirm under penalty of perjury that I am exempt from the Contractors License Law for the following reason (SEC. 7031.5, Business and Professions Code. Any city or county which requires a permit to construct, alter, improve, demolish, or repair any structure, prior to its issuance, also requires the applicant for such permit to file a signed statement that he or she is licensed pursuant to the provisions of the Contractors License Law (Chapter 9 (commencing with Sec. 7000) of Division 3 of the Business and Professions Code) or that he or she is exempt therefrom and the basis for the alleged exemption. Any violation of Section 7031.5 by any applicant for a permit subjects the applicant to a civil penalty of not more than five hundred dollars ($500):

☐ I, as owner of the property, or my employees with wages as their sole compensation, will do the work, and the structure is not intended or offered for sale (Sec. 7044, Business and Professions Code: The Contractors License Law does not apply to an owner of property who builds or improves thereon, and who does such work himself or herself or through his or her own employees, provided that such improvements are not intended or offered for sale. If, however, the building or improvement is sold within one year of completion, the owner-builder will have the burden of proving that he or she did not build or improve for the purpose of sale).

☐ I, as owner of the property, am exclusively contracting with licensed contractors to construct the project (Sec. 7044, Business and Professions Code: The Contractors License Law does not apply to an owner of property who builds or improves thereon, and who contracts for such projects with a contractor(s) licensed pursuant to the Contractors License Law).

☐ I am exempt under Section _____, B.&P.C. for this reason

_____

Date _____ Signature of Owner

LICENSED CONTRACTORS DECLARATION

I hereby affirm under penalty of perjury that I licensed under provisions of Chapter 9 (commencing with Section 7000) of Division 3 of the Business and Professions Code, and my license in in full force and effect.

C45 — License Class
643004 — License Number
4-30-04 — Expiration Date
4-30-02 — Date
Signature of Contractor

WORKERS' COMPENSATION DECLARATION

I hereby affirm under penalty of perjury one of the following declarations:

☐ I have and will maintain a certificate of consent to self-insure for workers' compensation, as provided for by Section 3700 of the Labor Code, for the performance of the work for which this permit is issued.

☑ I have and will maintain workers' compensation insurance, as required by Section 3700 of the Labor Code, for the performance of the work for which this permit is issued. My workers' compensation insurance carrier and policy number are:

Carrier: State Fund

Policy No. 1998I-2001

(This section need not be completed if the permit is for one hundred dollars ($100) or less).

☐ I certify that in the performance of the work for which this permit is issued, I shall not employ any person in any manner so as to become subject to the workers' compensation laws of California, and agree that if I should become subject to the workers' compensation provisions of Section 3700 of the Labor Code, I shall forthwith comply with those provisions.

4-30-02 — Date
Signature of Applicant

WARNING: FAILURE TO SECURE WORKERS' COMPENSATION COVERAGE IS UNLAWFUL, AND SHALL SUBJECT AN EMPLOYER TO CRIMINAL PENALTIES AND CIVIL FINES UP TO ONE HUNDRED THOUSANDS DOLLARS ($100,000), IN ADDITION TO THE COST OF COMPENSATION, DAMAGES AS PROVIDED FOR IN SECTION 3706 OF THE LABOR CODE, INTEREST, AND ATTORNEY'S FEES.

CONSTRUCTION LENDING AGENCY

I hereby affirm under penalty of perjury that there is a construction lending agency for the performance of the work for which this permit is issued (Sec. 3097, Civ. C).

Lender's Name _____

Lender's Address _____

I certify that I have read this application and state that the above information is correct. I agree to comply with all city and county ordinances and state laws relating to building construction, and hereby authorize representatives of this City to enter upon the above-mentioned property for inspection purposes.

4-30-02 — Date
Signature of Applicant

City of NORWALK

APPLICATION FOR BUILDING PERMIT 1

DEPT. OF BUILDING AND SAFETY 12700 NORWALK BLVD., NORWALK, CA 90650 (562) 929-5733

FOR APPLICANT TO FILL IN

BUILDING ADDRESS: 14820 Carmenita
USE OF EXISTING BLDG.:
SIZE OF LOT: NO. OF BLDGS. NOW ON LOT:
TRACT: BLOCK: LOT NO.:
ASSESSOR MAP BOOK: PAGE: PARCEL:
OWNER: Mulia Inc TEL. NO.:
ADDRESS: 14820 Carmenita
CITY: Norwalk ZIP:
ARCHITECT OR ENGINEER: TEL. NO.:
ADDRESS:
CONTRACTOR: Swain Sign TEL NO. 909 4602530
ADDRESS: 1364 E. Fifth St LIC. NO. 643004
CITY: Ontario CLASS C45
APPLICANT (PRINT): Dennis Stout TEL. NO. 714-7442845
SQ. FT. SIZE: NO. OF STORIES: NO. OF FAMILIES:

DESCRIPTION OF WORK:
Install (1) non-illum. monument signs.

NEW ☒
ADD ☐
ALTER ☐
REPAIR ☐
DEMOL ☐
URM ☐

WILL THE APPLICANT OR FUTURE BUILDING OCCUPANT HANDLE A HAZARDOUS MATERIAL OR A MIXTURE CONTAINING A HAZARDOUS MATERIAL EQUAL TO OR GREATER THAN THE AMOUNTS SPECIFIED ON THE HAZARDOUS MATERIALS INFORMATION GUIDE?
YES ☐ NO ☑

WILL THE INTENDED USE OF THE BUILDING BY THE APPLICANT OR FUTURE BUILDING OCCUPANT REQUIRE A PERMIT FOR CONSTRUCTION OR MODIFICATION FROM THE SOUTH COAST AIR QUALITY MANAGEMENT DISTRICT (SCAQMD) SEE PERMITTING CHECKLIST FOR GUIDELINES.
YES ☐ NO ☑

I HAVE READ THE HAZARDOUS MATERIALS INFORMATION BUIDE AND THE SCAQMD PERMITTING CHECKLIST. I UNDERSTAND MY REQUIREMENTS UNDER THE LOS ANGELES COUNTY SIDE, TITLE 2, CHAPTER 2.80 SECTION 2.80.100 THROUGH 2.80.140 CONCERNING HAZARDOUS MATERIALS REPORTING AND FOR OBTAINING A PERMIT FROM THE SCAQMD.

OWNER-DELAGENT

BUILDING ADDRESS: 14820 Carmenita
MAP NO. | SEWER MAP BOOK PAGE | SPECIAL CONDITIONS

USE ZONE	GROUP	TYPE CONST.	FIRE ZONE	PROCESSED BY
C	B	Sign	III	JO

STATISTICAL CLASSIFICATION | APT. | CONDO
CLASS NO. _____ DWELL UNITS _____

P.C. FEE: 96.05	PERMIT FEE:
	ISSUANCE FEE:
SMIP FEE:	TOTAL FEE:
R/R FEE:	
VALUATION: $ 6000-	FINAL DATE:
$	FINAL BY:

VALIDATION
04-30-02 #1

BUILD	96.05
TOTAL	96.05
CHECK	96.05
CHANGE	0.00
ITEM	1
3CL	2119 12:27TM

Plan check only

INSPECTOR COPY



SIGN "A" - V



SIGN "E

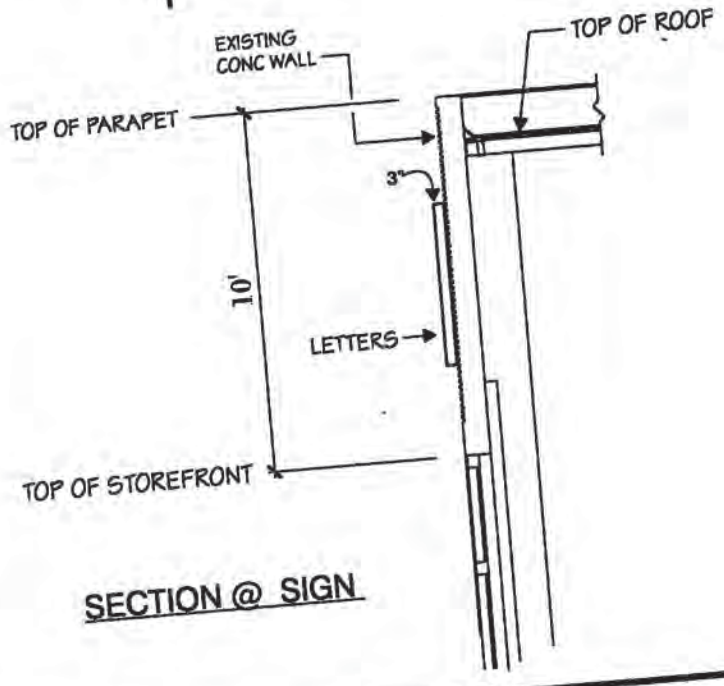

SECTION @ SIGN

SIGNS "A" & "B" • NON-ILL

SYMBOL: FABRICATED REVERSE/

LETTERS: FABRICATED REVERSE/

INSTALL LOGOS & LETTERS FLUS

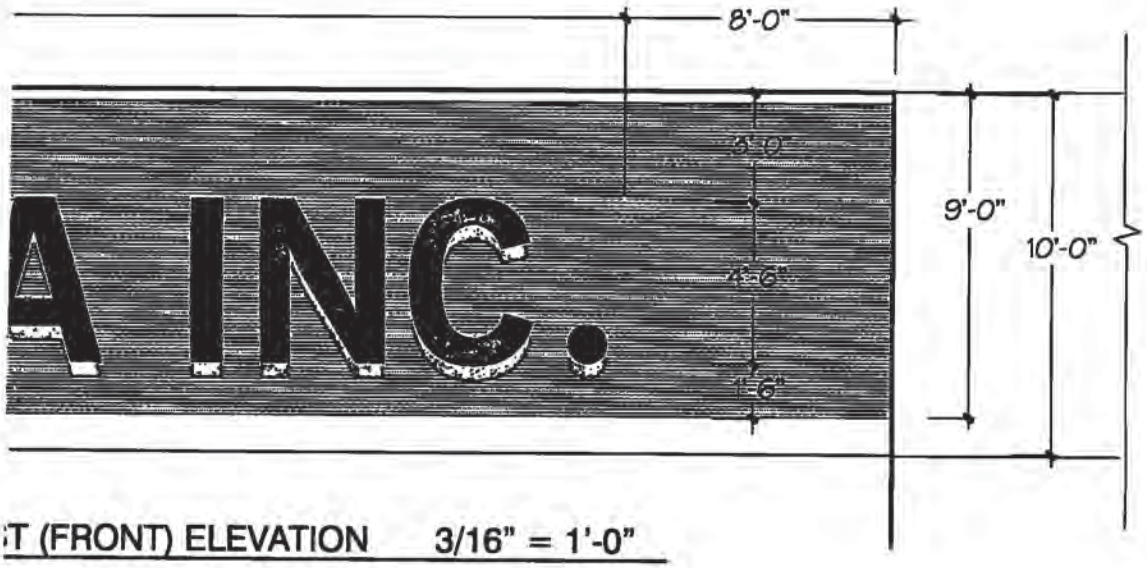

ST (FRONT) ELEVATION 3/16" = 1'-0"



UTH (SIDE) ELEVATION 3/16" = 1'-0"

ED SYMBOL AND LETTERS (2 SETS) 3/16" = 1'-0"

ALUMINUM, 3" DEEP. PNT FACES & RETURNS GREEN T/M PMS 3278 SEMI-GLOSS.

ALUMINUM, 3" DEEP. PNT FACES & RETURNS SEMI-GLOSS BLACK.

UGATED CONCRETE WALL.

AS APPROVED ON 3/5/02

- NON ILLUMINATED

APPROVED

Community Development — 5·1·02 Date

Engineering Dept. — Date

Building & Safety — 5/1/02 Date

FEDERAL SIGN

1526 Brookhollow Drive, Ste 70
Santa Ana, CA 92705 (714) 545-4141

This is an original, unpublished drawing submitte
connection with a project we are planning for yo
is not to be copied, reproduced, exhibited or sho
to anyone outside your organization without the
written permission of Federal Sign.

S. McKevitt
ACCOUNT REP.

G. Sohl
DRAWN BY

S. Turner
SENIOR PROJECT MGR

mulia inc-non-illum.cdr
FILE NAME

CUSTOMER APPROVAL DA

R- REV TO ALL ILLUM, ADD ELEVS & DETAILS (2-19-02)

R1- REV TO ALL NON-ILLUM (3-26-02)

REVISIONS

MULIA INC.

14820 Carmenita Road
Norwalk, CA

JOB NO.	23-31722-00
DATE:	1-23-02
DWG NO.	02012A-R1
SHEET	1 OF 2



SOUTH ELEVATION (SIDE)



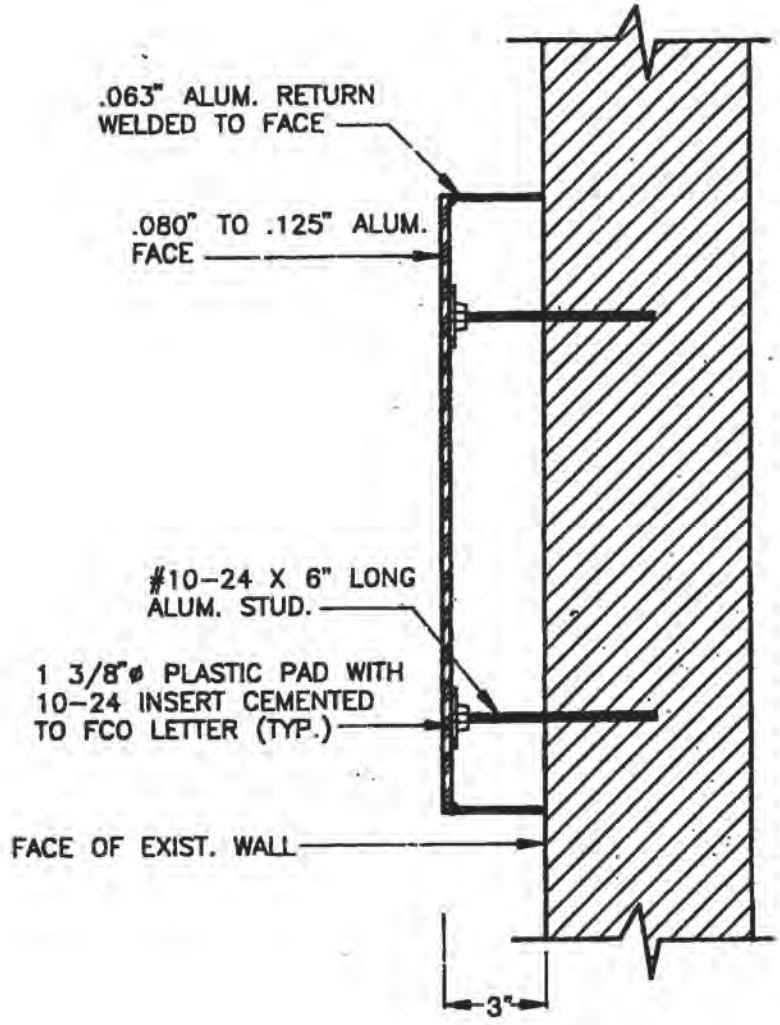

INSTALLATION DETAIL - LOGO & LETTERS



SIGN "A"



WEST (FRONT) ELEVATION (CARMENITA RD)

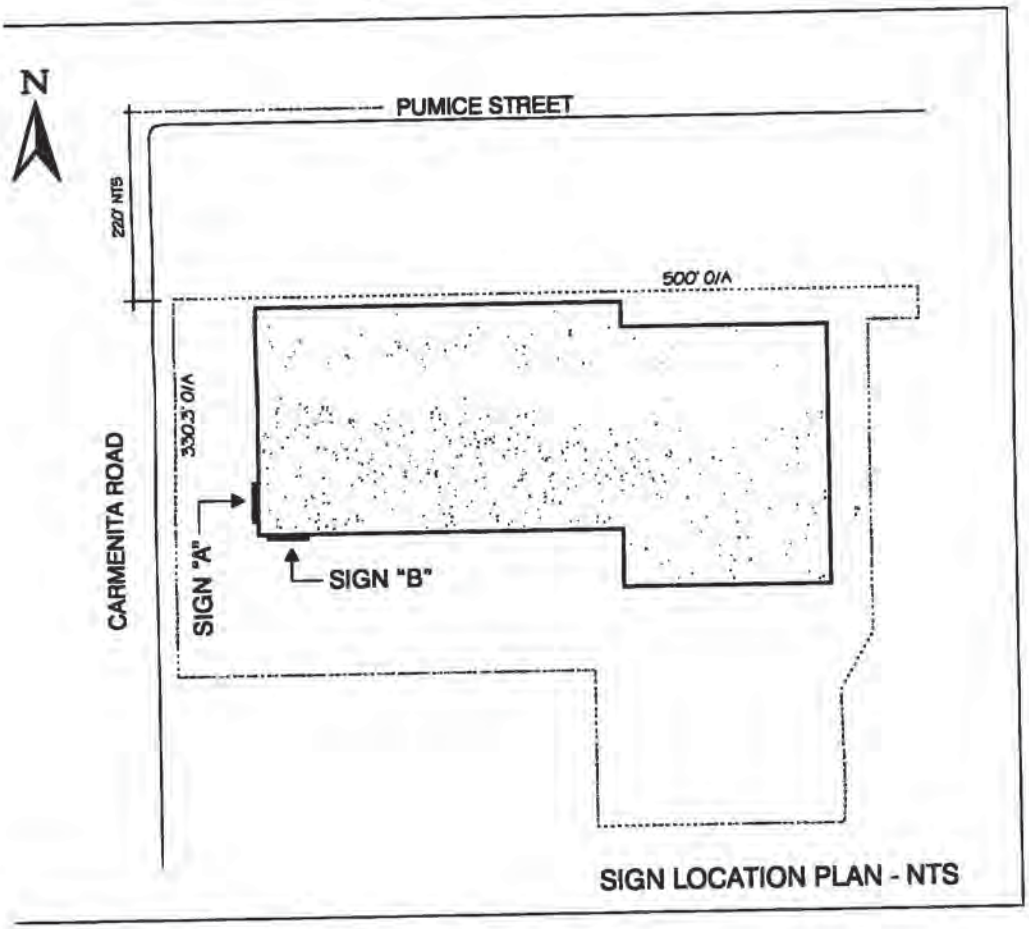

SIGN LOCATION PLAN - NTS

FEDERAL SIGN

1526 Brookhollow Drive, Ste 70
Santa Ana, CA 92705 (714) 545-4141

This is an original, unpublished drawing submitte
connection with a project we are planning for you
is not to be copied, reproduced, exhibited or sho
to anyone outside your organization without the
written permission of Federal Sign.

S. McKevitt
ACCOUNT REP.

G. Sohl
DRAWN BY

S. Turner
SENIOR PROJECT MGR

mulia inc-non illum.cdr
FILE NAME

CUSTOMER APPROVAL D

R- REV TO ALL ILLUM, ADD ELEVS & DETAILS (2-19-02)
R1- REV TO ALL NON-ILLUM (3-26-02)

REVISIONS

MULIA INC

14820 Carmenita Roa
Norwalk, CA

JOB NO.	23-31722-00
DATE:	1-23-02
DWG NO.	02012A-R1
SHEET	2 OF 2

SFA Scott Fazekas & Associates, Inc.
Building Safety for Government

LETTER OF TRANSMITTAL

To: City of Norwalk

Date: 5/24/02

SFA P.C. No.: 136-02

Agency P.C. No.: 2119

Description: 14820 Carmenita

Attention: _____

Via: ☐ Messenger ☐ Express ☑ Pickup ☐ Mail ☐ UPS ☐ Other

We are forwarding herewith:

- ✓ Plans (B) M E
- No Energy Calcs
- No Other
- No Correction List
- No Soils Report
- ✓ Structural Calcs
- No Acoustical Report

Special items to note:

- ____ Special Inspection Required _____
- ____ Arch./Engr. Signature Pending
- ____ Additional P.C. Fee Due: $_____
- ____ Unreasonable Hardship Approval Required
- ____ Health Department Approval Required
- ____ Verify Code Interpretation by City/County on _____
- ____ Flood Plain Regulations Apply
- ____ Hazardous Material Identified by Designer
- ____ Other

INSPECTION CATEGORIES	
Program Listed on Pg. ____	
	Soils
	Concrete
	Welding
	Bolting
	Masonry

The following items have been verified:

- ✓ Plans Stamped and Signed
- ✓ Correction List in SFA File
- ✓ Questionnaire Sent to Applicant
- ✓ Log Book Entry Made
- ✓ Initial Turnaround Time was 6 Working Days

Remarks: _____

✓ The enclosed instruments of record have been packaged and are approved for issuance of the building permit(s) pending the approval of any other applicable County/City agencies. If enclosures received are not as listed above, please notify us at once.

From: Scott Fazekas & Associates, Inc.

Ted Berkwith Date: 5/24/02

RECEIVED BY: _____ Date: _____

9 Corporate Park, Suite 200, Irvine, CA 92606-5173 • 949 / 475-2901 • FAX 949 / 475-2560

FEDERAL SIGN
4602 North Avenue, Oceanside, CA. 92058-(760) 941-0715

Project: Mulia Inc
Norwalk, CA

Date: Apr-19-02

Sheet 1 Of 4

7'-3" x 13'-6" Monument Sign
Code: UBC 1997
Wind (mph) = 70 Exposure= C

Design Wind Pressure:

H (ft)	p (psf)
0-15	18.70
15-20	19.93
20-25	20.99
25-30	21.70

General Notes:

1 Contractor shall verify all dimensions and conditions on job site
2 Structural steel square Tuebe shall conform to ASTM A500 grade B, Fy=46 ksi min.
3 Isolate Aluminum from Steel per section 2004.3 of Uniform Building Code (1997 Edition)
4 All bolt holes to be drilled or punched.
5 Concrete to have f'c=2500 psi min. @ 28 days.
6 Signs to be 6-ft horizontal & 12-ft vertical from high voltage wires.

APPROVED
FOR PERMIT ISSUANCE
SCOTT FAZEKAS & ASSOCIATES, INC.

BY _____ DATE 5/24/02

These plans have been reviewed for adherence to the applicable codes and ordinance. Authorization is hereby granted to issue a building permit pending approval by all applicable City agencies.

The issuance or granting of a permit based on approval of these plans shall not be construed to permit or approve any violation of the applicable codes or ordinance. No permit presumed to give authority to violate or cancel the provisions of such codes shall be valid.

REGISTERED PROFESSIONAL ENGINEER
SHOUAIB M. FATZI
NO. C055530
EXP. 12/31/04
CIVIL
STATE OF CALIFORNIA

4602 North Avenue, Oceanside, CA. 92056-(760) 941-0715

Check Moment At Grade:-

WL (psf)	AREA (sq ft)	FORCE (lb)	ARM (ft)	M0 (ft lb)
18.70	81	1515	4.25	6437
18.70	4	75	1.13	84
18.70	18	337	0.50	168
Total	103	1926		6689

Number of Columns = 1

Req'd. S=12M/(.66fy)(1.33) Steel Square Tube ASTM A500 Grade B, fy=46000 psi

Req'd. S0= 1.99 in^3 Use Steel TS3x3x1/4 Support (S=2.10 in^3)

FOOTING:

Assume isolated lateral bearing type footing with no constraint at grade.

Moment At Grade M0 =	6689	
Total Wind Load P=	1926	
Number of Footings=	1	
Soil Lateral Bearing=	100 psf	(Assumed Soil Type Class 5 / UBC Table 18-I-A)
H=M/P=	3.47 ft	
B=	2.00 ft	
Wind factor =	1.33	(UBC 1603.5)
Assumed D =	6.50 ft	
S1=	576 psf	
A=	3.91	
D=	6.27 ft	Use 2-ft Diamerter x 6.5-ft Deep Concrete Footing

MOMENT IN CABINET FRAME:

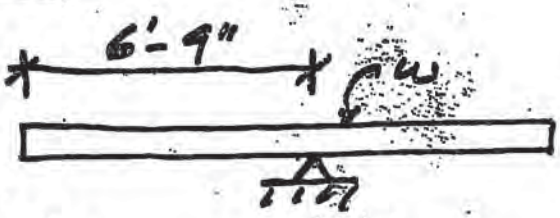

- WL = 18.70 PSF

$W = 18.70 \times 3' = 56.1$ PLF

$M = 56.1 \times 6.75^2 \div 2 = 1278'\#$

$$f_b = \frac{1278 \times 12}{\frac{5.4091}{2.5}} = 7088 \text{ psi} < 12000 \text{ psi} \quad \text{Ok}$$

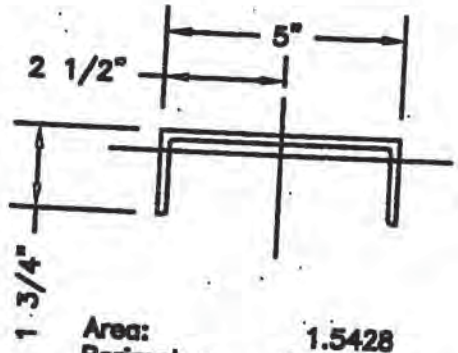

Area: 1.5428
Perimeter: 16.4655
Bounding box: X: −2.5000 — 2.5000
Y: −1.3222 — 0.4278
Centroid: X: 0.0000
Y: 0.0000
Moments of inertia: X: 0.3968
Y: 5.4091
Product of inertia: XY: 0.0000
Radii of gyration: X: 0.5072
Y: 1.8724

FEDERAL SIGN
4602 North Avenue, Oceanside, CA. 92056-(760) 941-0715

Project: Mulia Inc
Norwalk, CA

Date: Apr-19-02
Sheet 4 Of 4

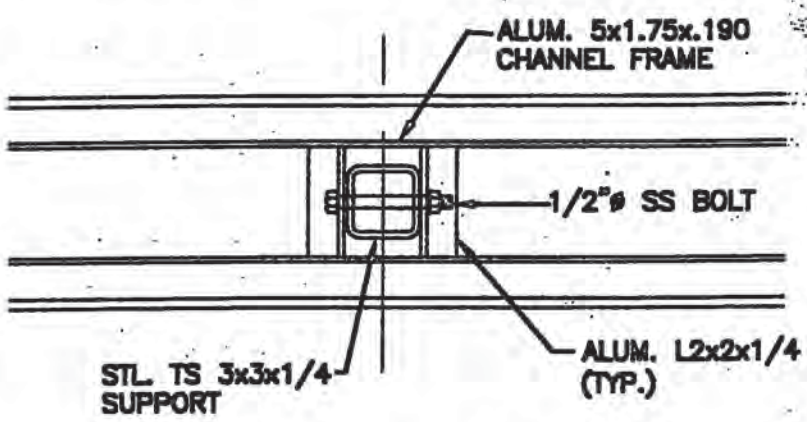

2 SUPPORT CONNECTION DETAIL
SCALE 1 1/2" = 1'-0"

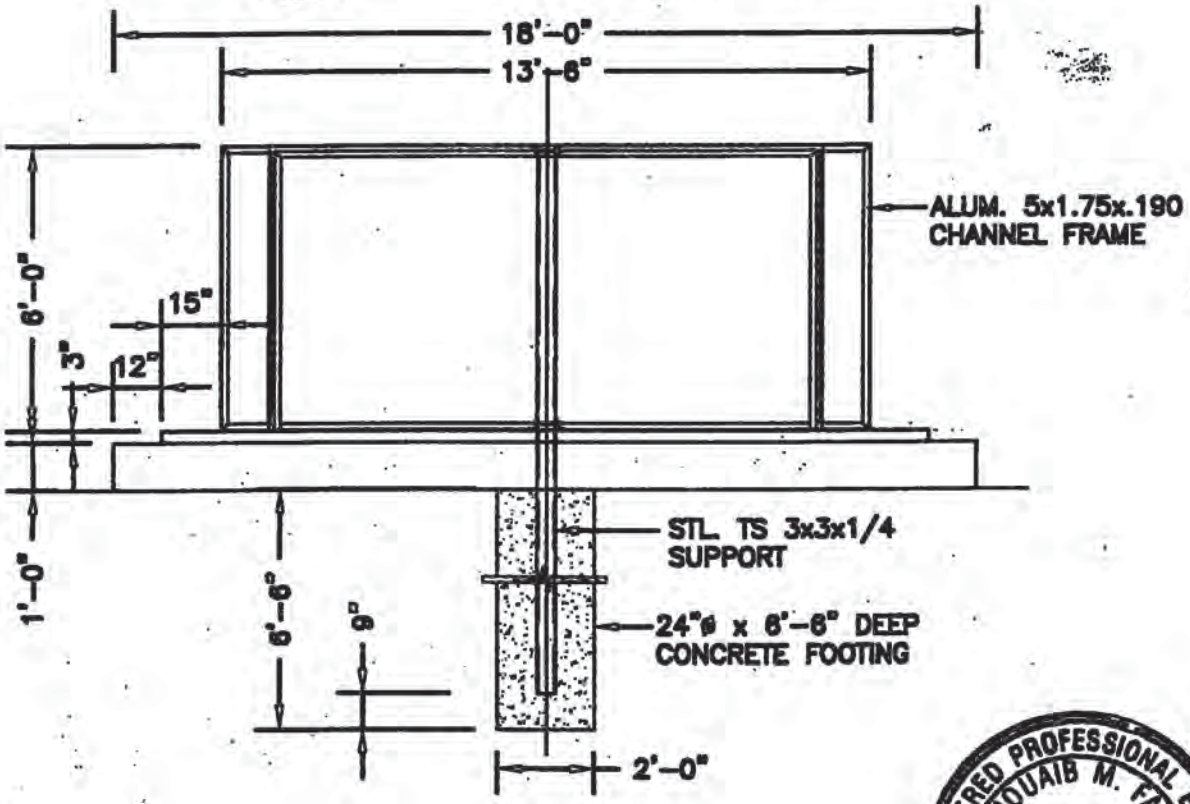

1 SUPPORT ELEVATION
SCALE 1/4" = 1'-0"

REGISTERED PROFESSIONAL ENGINEER
SHOUAIB M. FAIZI
NO. C055530
EXP. 12/31/04
CIVIL
STATE OF CALIFORNIA

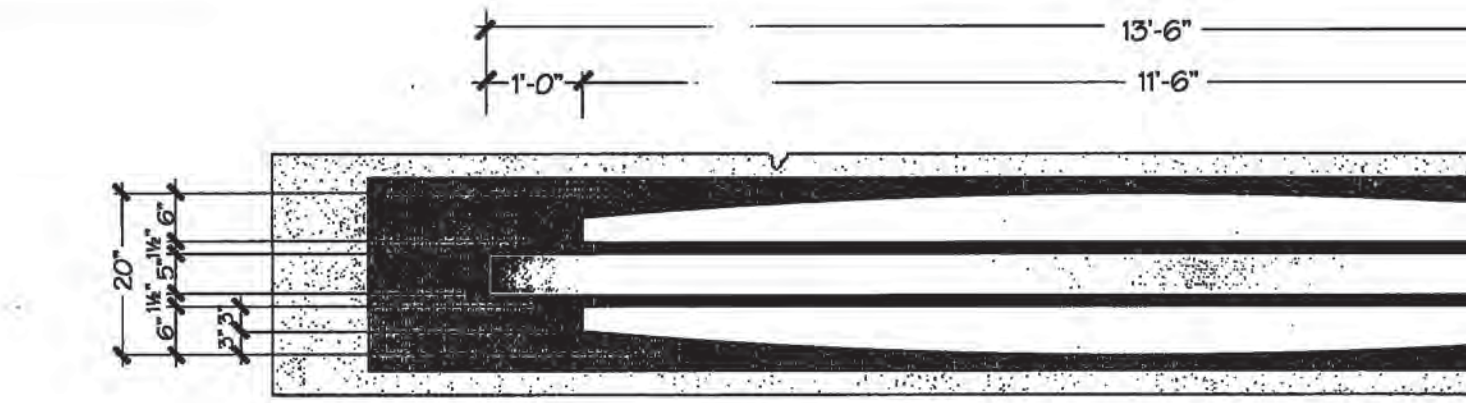

PLAN VIEW

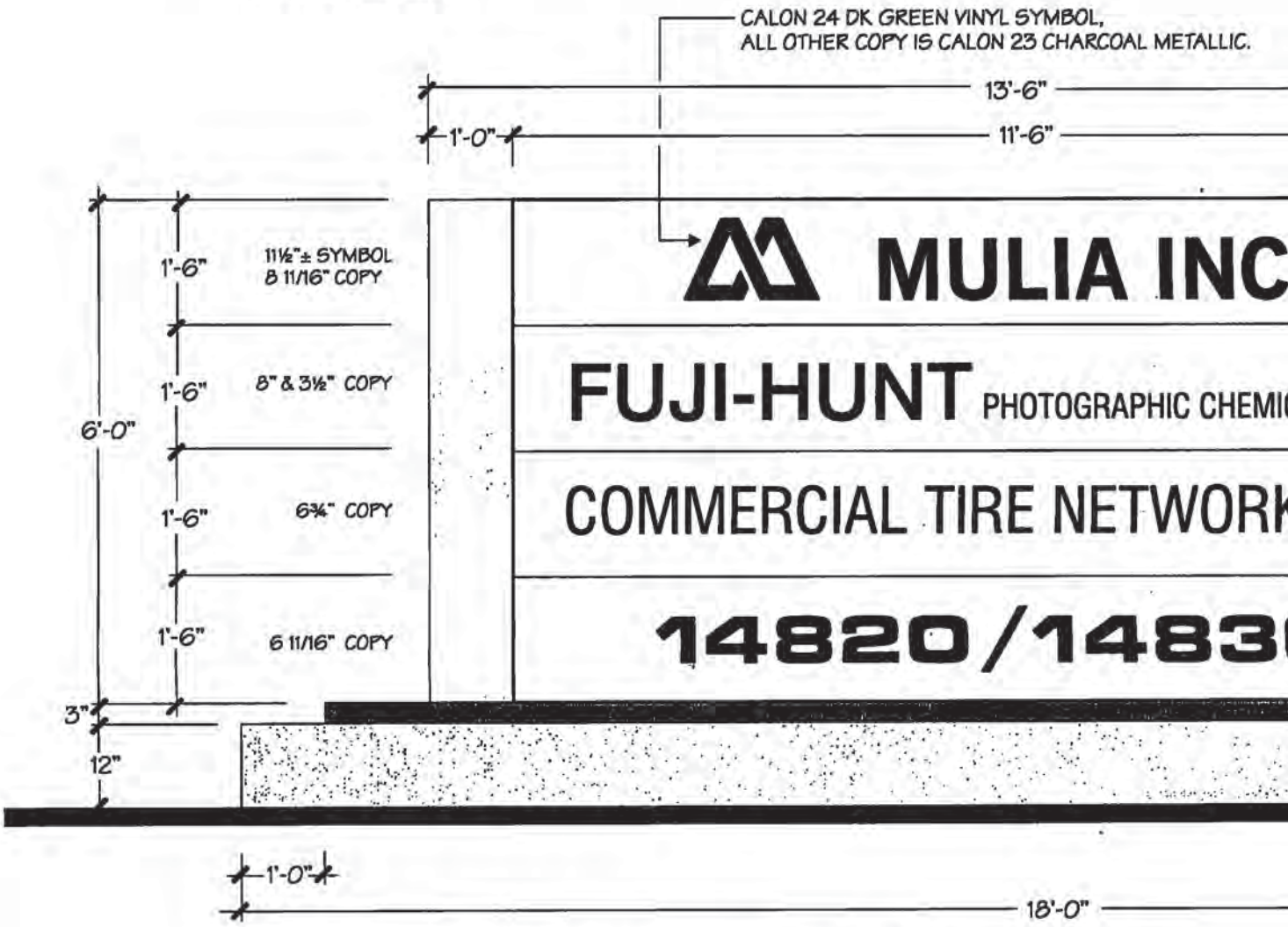

D/F NON-ILLUMINATED MONUMENT SIGN

- DIRECT ILLUMINATION BY GROUND FIXTURES BY OTHERS.
- CENTER STEEL SUPPORT(S) & INTERNAL STRUCTURE TO BE ENGINEERED

City of Norwalk
Community Development Department
Approved 9/30/02

Planning Division Date

Building & Safety Division Date

Engineering Division Date

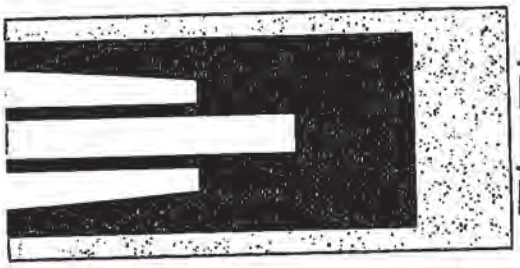

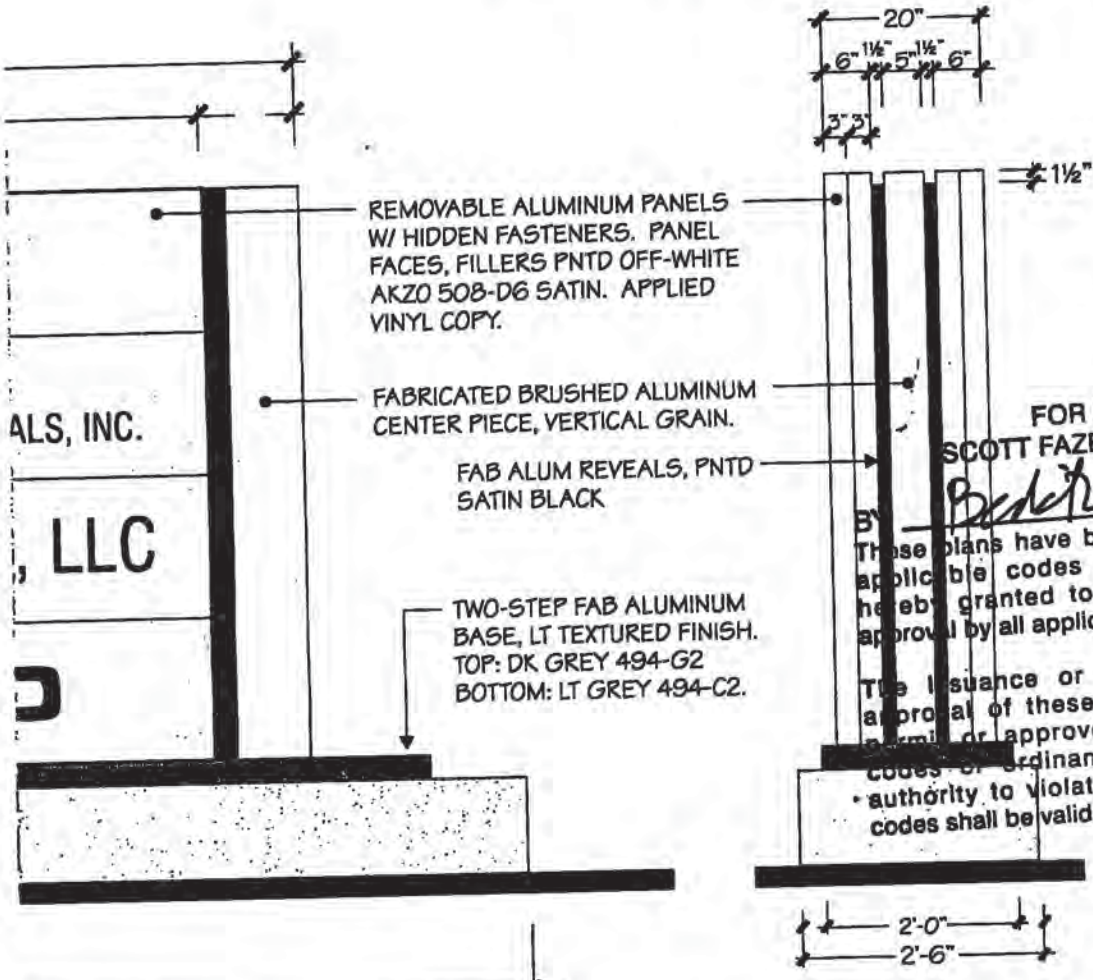

1/2" = 1'-0"

END VIEW

APPROVED
FOR PERMIT ISSUANCE
SCOTT FAZEKAS & ASSOCIATES, INC.
BY
DATE 9/24/02

These plans have been reviewed for adherence to the applicable codes and ordinance. Authorization is hereby granted to issue a building permit pending approval by all applicable City agencies.

The issuance or granting of a permit based on approval of these plans shall not be construed to permit or approve any violation of the applicable codes or ordinance. No permit presumed to give authority to violate or cancel the provisions of such codes shall be valid.

REVISIONS

SPECIAL NOTE:
ELECTRICAL FOR LIGHTING REQUIRES A SEPERATE PERMIT

FEDERAL SIGN
1526 Brookhollow Drive, Ste 70
Santa Ana, CA 92705 (714) 545-414

UNDER 6 MONUMENT SIGN'S

This is an original, unpublished drawing submitt connection with a project we are planning for yo is not to be copied, reproduced, exhibited or sh to anyone outside your organization without the written permission of Federal Sign.

S. McKevitt
ACCOUNT REP.

G. Sohl
DRAWN BY

S. Turner
SENIOR PROJECT MGR

mon sign.cdr
FILE NAME

CUSTOMER APPROVAL

R-INC BASE HT TO 12" (3-29-

R1- ADD SITE & ENGRG (4-23-

MULIA IN

14820 Carmenita Rd
Norwalk, CA

JOB NO.	
DATE:	3-12-02
DWG NO.	02054-R1
SHEET	1 OF 2

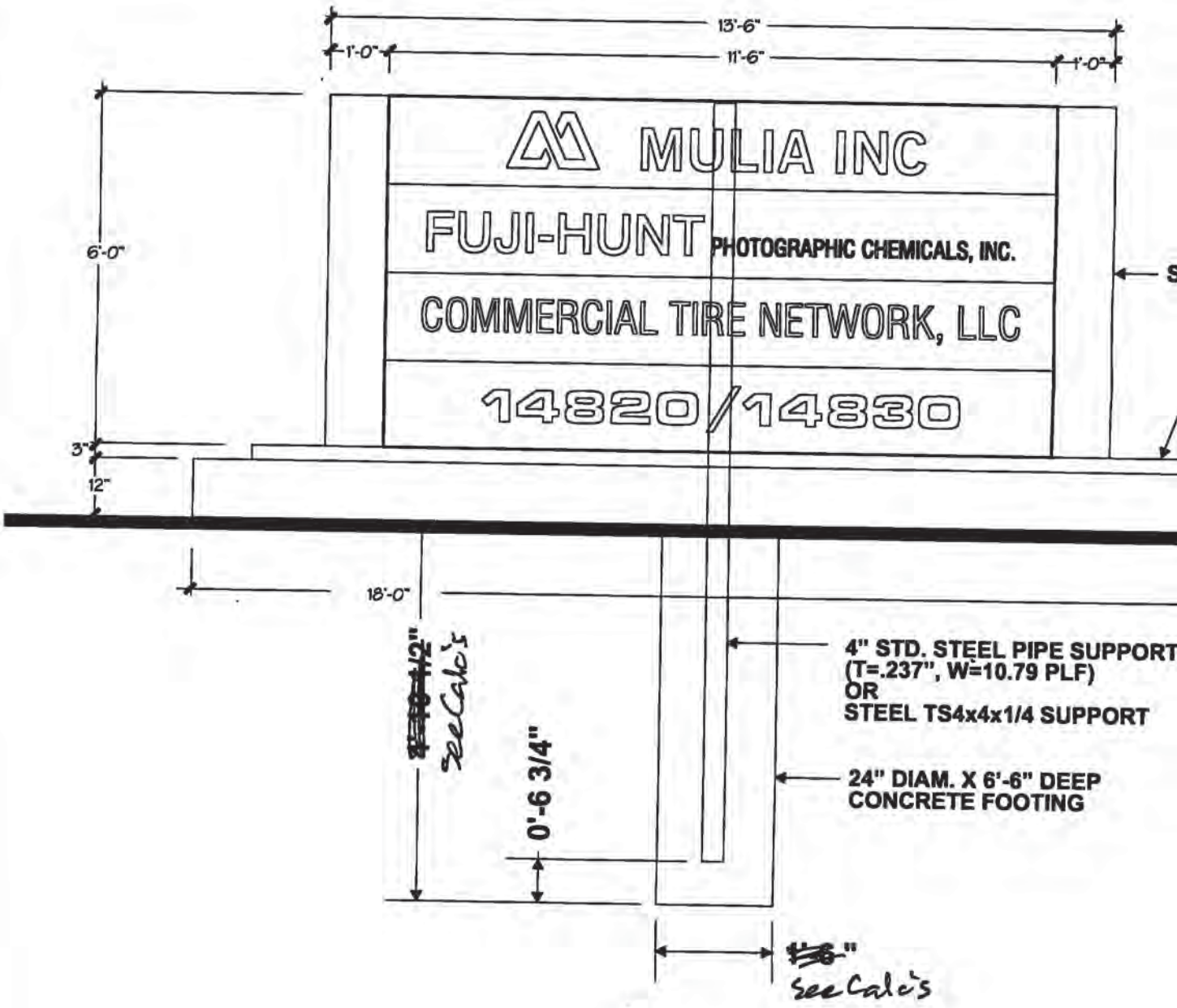

SPECIAL NOTE:

ELECTRICAL FOR LIGHTING REQUIRES
A SEPERATE PERMIT

CABINET

FABRICATED ALUM. BASE

EXIST. GRADE

3/8" = 1'-0"

RECEIVED
APR 30 2002
CITY OF NORWALK
COMMUNITY DEVELOPMENT

APPROVED
FOR PERMIT ISSUANCE
SCOTT FAZEKAS & ASSOCIATES, INC.

BY Brett DATE 5/24/02

These plans have been reviewed for adherence to the applicable codes and ordinance. Authorization is hereby granted to issue a building permit pending approval by all applicable City agencies.

The issuance or granting of a permit based on approval of these plans shall not be construed to permit or approve any violation of the applicable codes or ordinance. No permit presumed to give authority to violate or cancel the provisions of such codes shall be valid.

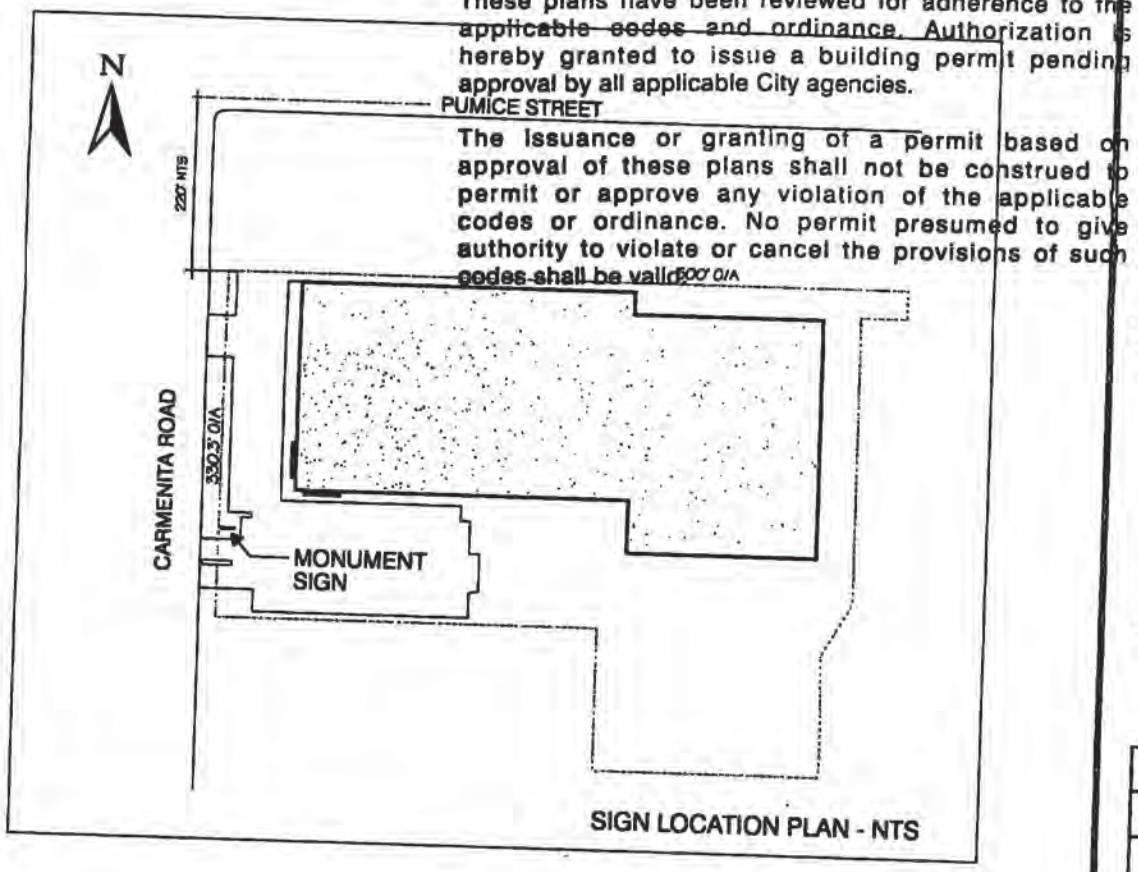

SIGN LOCATION PLAN - NTS

FEDERAL SIGN

1526 Brookhollow Drive, Ste 70
Santa Ana, CA 92705 (714) 545-414

This is an original, unpublished drawing submitt connection with a project we are planning for yo is not to be copied, reproduced, exhibited or sh to anyone outside your organization without the written permission of Federal Sign.

S. McKevitt
ACCOUNT REP.

G. Sohl
DRAWN BY

S. Turner
SENIOR PROJECT MGR

mon sign.cdr
FILE NAME

CUSTOMER APPROVAL DA

R-INC BASE HT TO 12" (3-29-02)

R1- ADD SITE & ENGRG (4-23-02

REVISIONS

MULIA INC.

14820 Carmenita Road
Norwalk, CA

JOB NO.	
DATE:	3-12-02
DWG NO.	02054-R1
SHEET	2 OF 2

BUILDING PERMIT APPLICATION

APPLICATION FOR BUILDING PERMIT 1

City of NORWALK

DEPT. OF BUILDING AND SAFETY 12700 NORWALK BLVD., NORWALK, CA 90650 (562) 929-5733

OWNER-BUILDER DECLARATION

I hereby affirm under penalty of perjury that I am exempt from the Contractors License Law for the following reason (SEC. 7031.5, Business and Professions Code. Any city or county which requires a permit to construct, alter, improve, demolish, or repair any structure, prior to its issuance, also requires the applicant for such permit to file a signed statement that he or she is licensed pursuant to the provisions of the Contractors License Law (Chapter 9 (commencing with Sec. 7000) of Division 3 of the Business and Professions Code) or that he or she is exempt therefrom and the basis for the alleged exemption. Any violation of Section 7031.5 by any applicant for a permit subjects the applicant to a civil penalty of not more than five hundred dollars ($500):

☐ I, as owner of the property, or my employees with wages as their sole compensation, will do the work, and the structure is not intended or offered for sale (Sec. 7044, Business and Professions Code: The Contractors License Law does not apply to an owner of property who builds or improves thereon, and who does such work himself or herself or through his or her own employees, provided that such improvements are not intended or offered for sale. If, however, the building or improvement is sold within one year of completion, the owner-builder will have the burden of proving that he or she did not build or improve for the purpose of sale).

☐ I, as owner of the property, am exclusively contracting with licensed contractors to construct the project (Sec. 7044, Business and Professions Code: The Contractors License Law does not apply to an owner of property who builds or improves thereon, and who contracts for such projects with a contractor(s) licensed pursuant to the Contractors License Law).

☐ I am exempt under Section _____. B.&P.C. for this reason

Date _____ Signature of Owner _____

LICENSED CONTRACTORS DECLARATION

I hereby affirm under penalty of perjury that I licensed under provisions of Chapter 9 (commencing with Section 7000) of Division 3 of the Business and Professions Code, and my license is in full force and effect.

C-45 License Class | 217730 License Number | 2004 Expiration Date

5/28/02 Date _____ Signature of Contractor

WORKERS' COMPENSATION DECLARATION

I hereby affirm under penalty of perjury one of the following declarations:

☐ I have and will maintain a certificate of consent to self-insure for workers' compensation, as provided for by Section 3700 of the Labor Code, for the performance of the work for which this permit is issued.

☑ I have and will maintain workers' compensation insurance, as required by Section 3700 of the Labor Code, for the performance of the work for which this permit is issued. My workers' compensation insurance carrier and policy number are:

Carrier: AON RISK SERVICES. #

Policy No. RMWL 612407 RMWL 527583 (CM)

(This section need not be completed if the permit is for one hundred dollars ($100) or less).

☐ I certify that in the performance of the work for which this permit is issued, I shall not employ any person in any manner so as to become subject to the workers' compensation laws of California, and agree that if I should become subject to the workers' compensation provisions of Section 3700 of the Labor Code, I shall forthwith comply with those provisions.

5/28/02 Date _____ Signature of Applicant

WARNING: FAILURE TO SECURE WORKERS' COMPENSATION COVERAGE IS UNLAWFUL, AND SHALL SUBJECT AN EMPLOYER TO CRIMINAL PENALTIES AND CIVIL FINES UP TO ONE HUNDRED THOUSAND DOLLARS ($100,000), IN ADDITION TO THE COST OF COMPENSATION, DAMAGES AS PROVIDED FOR IN SECTION 3706 OF THE LABOR CODE, INTEREST, AND ATTORNEY'S FEES.

CONSTRUCTION LENDING AGENCY

I hereby affirm under penalty of perjury that there is a construction lending agency for the performance of the work for which this permit is issued (Sec. 3097, Civ. C).

Lender's Name _____

Lender's Address _____

I certify that I have read this application and state that the above information is correct. I agree to comply with all city and county ordinances and state laws relating to building construction, and hereby authorize representatives of the City to enter upon the above-mentioned property for inspection purposes.

5/28 Date _____ Signature of Applicant

FOR APPLICANT TO FILL IN

BUILDING ADDRESS: 14820 CARMENITA

USE OF EXISTING BLDG.:

SIZE OF LOT: | NO. OF BLDGS. NOW ON LOT:

TRACT: | BLOCK: | LOT NO.:

ASSESSOR MAP BOOK: | PAGE: | PARCEL:

OWNER: MULIA | TEL. NO.:

ADDRESS: 14820 CARMENITA

CITY: NORWALK | ZIP:

ARCHITECT OR ENGINEER: | TEL. NO.:

ADDRESS:

CONTRACTOR: FEDERAL SIGN | TEL. NO.: 619-941-0715

ADDRESS: 1526 EDGEHILL DR | LIC. NO.: 619-941-0719

CITY: SANTA ANA, CA | CLASS: C-45

APPLICANT (PRINT): Bill Cigrie | TEL. NO.: 714-744-2847

SQ. FT. SIZE: | NO. OF STORIES: | NO. OF FAMILIES:

DESCRIPTION OF WORK: INSTALL (1) ONE NEW NON-ILLUMINATED MONUMENT SIGN.

NEW ☑ ADD ☐ ALTER ☐ REPAIR ☐ DEMOL ☐ URM ☐

VALIDATION

WILL THE APPLICANT OR FUTURE BUILDING OCCUPANT HANDLE A HAZARDOUS MATERIAL OR A MIXTURE CONTAINING A HAZARDOUS MATERIAL EQUAL TO OR GREATER THAN THE AMOUNTS SPECIFIED ON THE HAZARDOUS MATERIALS INFORMATION GUIDE?

YES ☐ NO ☐

WILL THE INTENDED USE OF THE BUILDING BY THE APPLICANT OR FUTURE BUILDING OCCUPANT REQUIRE A PERMIT FOR CONSTRUCTION OR MODIFICATION FROM THE SOUTH COAST AIR QUALITY MANAGEMENT DISTRICT (SCAQMD) SEE PERMITTING CHECKLIST FOR GUIDELINES.

YES ☐ NO ☐

I HAVE READ THE HAZARDOUS MATERIALS INFORMATION BUIDE AND THE SCAQMD PERMITTING CHECKLIST. I UNDERSTAND MY REQUIREMENTS UNDER THE LOS ANGELES COUNTY CODE, TITLE 2, CHAPTER 2.20 SECTION 2.20.100 THROUGH 2.20.140 CONCERNING HAZARDOUS MATERIALS REPORTING AND FOR OBTAINING A PERMIT FROM THE SCAQMD.

OWNER OR AGENT _____

BUILDING ADDRESS: 14820 Carmenita

MAP NO. | SEWER MAP | BOOK | PAGE

SPECIAL CONDITIONS

USE ZONE	GROUP	TYPE CONST.	FIRE ZONE	PROCESSED BY
C-3	sign		III	CFreeman

STATISTICAL CLASSIFICATION | APT. | CONDO

CLASS NO. _____ DWELL UNITS _____

P.C. FEE	PERMIT FEE 113.00
	ISSUANCE FEE 20.00
SMIP FEE 1.24	TOTAL FEE 134.26
R/R FEE 10.00	
VALUATION $ 6,000	FINAL DATE 7-1-02
$	FINAL BY

BUILD 124.26
RR 10.00
TOTAL 134.26
CHECK 134.26
CHANGE 0.00
ITEM 2
3CL 2560 11:29TM

05-28-02 #1

Paid @ Finance FZ0198

INSPECTOR COPY

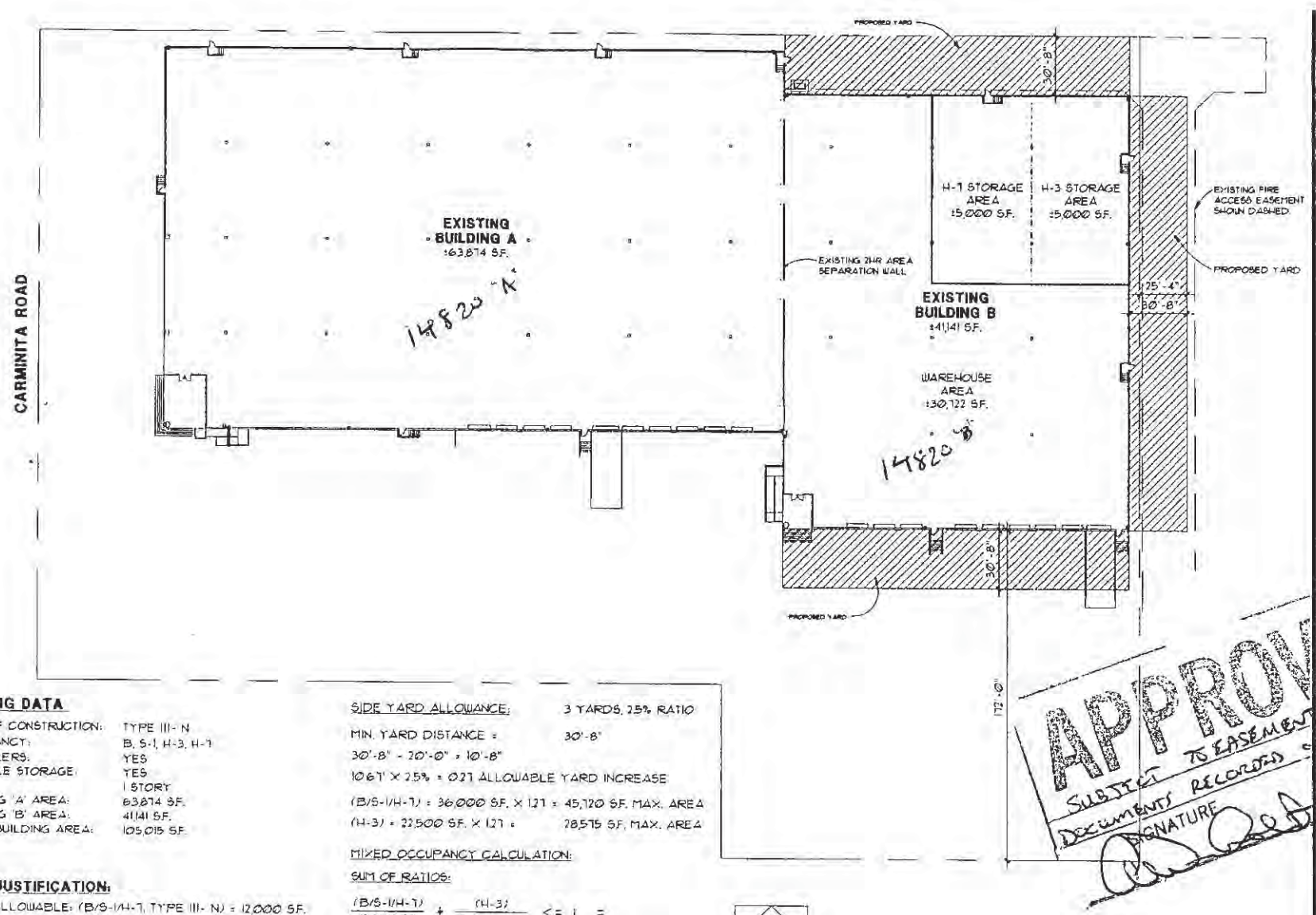

BUILDING DATA

TYPE OF CONSTRUCTION:	TYPE III- N
OCCUPANCY:	B, S-1, H-3, H-1
SPRINKLERS:	YES
HIGH PILE STORAGE:	YES
HEIGHT:	1 STORY
BUILDING 'A' AREA:	63,874 S.F.
BUILDING 'B' AREA:	41,141 S.F.
TOTAL BUILDING AREA:	105,015 S.F.

AREA JUSTIFICATION:

BASIC ALLOWABLE: (B/S-1/H-1, TYPE III- N) = 12,000 S.F.

BASIC ALLOWABLE: (H-3, TYPE III-N) = 7,500 S.F.

ALLOWABLE AREA INCREASES:

SPRINKLER ALLOWANCE: 3 X BASIC ALLOWABLE

(B/S-1/H-1) = 12,000 S.F. X 3 = 36,000 S.F.

(H-3) = 7,500 S.F. X 3 = 22,500 S.F.

SIDE YARD ALLOWANCE: 3 YARDS, 25% RATIO

MIN. YARD DISTANCE = 30'-8"

30'-8" - 20'-0" = 10'-8"

106' X 25% = 027 ALLOWABLE YARD INCREASE

(B/S-1/H-1) = 36,000 S.F. X 1.27 = 45,720 S.F. MAX. AREA

(H-3) = 22,500 S.F. X 1.27 = 28,575 S.F. MAX. AREA

MIXED OCCUPANCY CALCULATION:

SUM OF RATIOS:

$\frac{(B/S-1/H-1)}{45,720\ S.F.} + \frac{(H-3)}{28,575\ S.F.} <= 1 =$

$\frac{31,141\ S.F. + 5,000\ S.F.}{45,720\ S.F.} + \frac{5,000\ S.F.}{28,575\ S.F.} <= 1 =$

$\frac{36,141\ S.F.}{45,720\ S.F.} + \frac{5,000\ S.F.}{28,575\ S.F.} <= 1 =$

0.790 + 0.175 <= 1 =

0.965 <= 1 ∴ TYPE III- N OK.

SITE PLAN

SCALE - 1"=20'-0"

APPROVED
SUBJECT TO EASEMENT & YARD AGREEMENT DOCUMENTS RECORDED ON ADJACENT PARCEL
DATE 5-10-01
SIGNATURE

14830

CALVERT ARCHITECTURAL GROUP
PLANNING ARCHITECTURE INTERIORS

THOMAS A. CALVERT, AIA ARCHITECT

FUJI

SITE PLAN

A-1

L.A. SIGNS & BANNERS
11902 Woodruff Ave., Downey, CA 90241
Phone: 562.803.1988
Fax: 562.803.5298
www.lasignsbanners.com

8/23/06

To Whom It May Concern:

I, Robert F. Ronan, Sole proprietor of

Sign Center
18301 Collier Avenue, Suite # A
Lake Elsinore, CA 92530
Phone (951) 471-5566

And owner of the current and active

California Contractor License #: 762057
Class: D42
Description: Sign Installation

Authorize

LA Signs, Inc. (dba LA Signs And Banners)
11902 Woodruff Avenue
Downey, CA 90241
Phone (562) 803-1988

Represented by one of its employees

Bernd Wannenwetsch	**Susan Wannenwetsch**
Johanna Hernandez	**Sue Sandoval**
Richard Rodriguez	**Petra Pina**
Tommy Holtzendorff	**Yancy Berrios**

To **pull city permits and all other required authorizations** regarding sign manufacturing and sign installation for LA signs, Inc.

Robert F. Ronan

8/25/06
Date

OFFICIAL SEAL
BARBARA A. SMITH
NOTARY PUBLIC-CALIFORNIA
COMM. NO. 1540253
RIVERSIDE COUNTY
MY COMM. EXP. JAN. 1, 2009

State of California, County of Riverside
Subscribed and sworn to (or affirmed) before me
on this 25 day of August, 20 06,
by Robert Ronan,
personally known to me or proved to me on the basis of satisfactory evidence to be the person(s) who appeared before me.
Signature: Barbara A Smith
Public Notary

BUILDING PERMIT APPLICATION

07020188

City of NORWALK

DEPT. OF BUILDING & SAFETY 12700 NORWALK BLVD., NORWALK, CA 90650 (562) 929-5733

OWNER-BUILDER DECLARATION

I hereby affirm under penalty of perjury that I am exempt from the Contractors License Law for the following reason (SEC. 7031.5, Business and Professions Code. Any city or county which requires a permit to construct, alter, improve, demolish, or repair any structure, prior to its issuance, also requires the applicant for such permit to file a signed statement that he or she is licensed pursuant to the provisions of the Contractors License Law (Chapter 9 (commencing with Sec. 7000) of Division 3 of the Business and Professions Code) or that he or she is exempt therefrom and the basis for the alleged exemption. Any violation of Section 7031.5 by applicant for a permit subjects the applicant to a civil penalty of not more than five hundred dollars ($500):

☐ I, as owner of the property, or my employees with wages as their sole compensation, will do the work, and the structure is not intended or offered for sale (Sec. 7044, Business and Professional Code: The Contractors License Law does not apply to an owner of property who builds or improves thereon, and who does such work himself or herself or though his or her own employees, provided that such improvements are not intended or offered for sale. If, however, the building or improvement is sold within one year of completion, the owner-builder will have the burden of proving that he or she did not build or improve for the purpose of sale).

☐ I, as owner of the property, am exclusively contracting with licensed contractors to construct the project (Sec. 7044, Business and Professional Code: The Contractors License Law does not apply to an owner of property who builds or improves thereon, and who contracts for such projects with contractor(s) licensed pursuant to the Contractors License Law).

☐ I am exempt under Section _____, B.&P.C. for this reason

_____

Date _____ Signature of Owner

LICENSED CONTRACTORS DECLARATION

I hereby affirm under penalty of perjury that I am licensed under provisions of Chapter 9 (commencing with Section 7000) of Division 3 of the Business and Professions Code, and my license is in full force and effect.

License Class	License Number	Expiration Date
D42	762057	04/30/2007

Date 2/12/07 Signature of Contractor

WORKERS' COMPENSATION DECLARATION

I hereby affirm under penalty of perjury one of the following declarations:

☐ I have and will maintain a certificate of consent to self-insure for workers' compensation, as provided for by Section 3700 of the Labor Code, for the performance of the work for which this permit is issued.

☒ I have and will maintain workers' compensation insurance, as required by Section 3700 of the Labor Code, for the performance of the work for which this permit is issued. My workers' compensation insurance carrier and policy number are:

Carrier: _____

Policy No. _____

☐ I certify that in the performance of the work for which this permit is issued, I shall not employ any person in any manner so as to become subject to the workers' compensation laws of California, and agree that if I should become subject to the workers' compensation provisions of Section 3700 of the Labor Code, I shall forthwith comply with those provisions.

Date 2/12/07 Signature of Applicant

WARNING: FAILURE TO SECURE WORKERS' COMPENSATION COVERAGE IS UNLAWFUL, AND SHALL SUBJECT AN EMPLOYER TO CRIMINAL PENALTIES AND CIVIL FINES UP TO ONE HUNDRED THOUSANDS DOLLARS ($100,000), IN ADDITION TO THE COST OF COMPENSATION, DAMAGES AS PROVIDED FOR IN SECTION 3706 OF THE LABOR CODE, INTEREST, AND ATTORNEY'S FEES.

CONSTRUCTION LENDING AGENCY

I hereby affirm under penalty of perjury that there is a construction lending agency for the performance of the work for which this permit is issued (Sec. 3097, Civ. C).

Lender's Name _____

Lender's Address _____

I certify that I have read this application and state that the above information is correct. I agree to comply with all city and county ordinances and state laws relating to building construction, and hereby authorize representatives of this City to enter the above-mentioned property for inspection purposes.

Date 2/12/07 Signature of Applicant

BUILDING ADDRESS	14820 CARMENITA RD
SPECIAL CONDITIONS	
CLASSIFICATION	437
PROCESSED BY	mmedina
APN	8069-002-064
OWNER / ADDRESS	SYDNEY DEV CORP 487 WASHINGTON BLVD MARINA DEL REY, 90292-0000
TELE. NO.	310 821-2770
ARCHITECT/ENGINEER/DESIGNER	SIGN CENTER
TELE. NO.	951 471-5566
CONTRACTOR	SIGN CENTER 13301 COLLIER UNIT A LAKE ELSINORE, CA 90530
TELE. NO.	(941) 471-5566
LIC. NO.	762057 D42
SQ. FT. SIZE	0
VALUATION	9000

WILL THE APPLICANT OR FUTURE BUILDING OCCUPANT HANDLE A HAZARDOUS MATERIAL OR A MIXTURE CONTAINING A HAZARDOUS MATERIAL EQUAL TO OR GREATER THAN THE AMOUNTS SPECIFIED ON THE HAZARDOUS MATERIALS INFORMATION GUIDE?

YES ☐ NO ☐

WILL THE INTENDED USE OF THE BUILDING BY THE APPLICANT OR FUTURE BUILDING OCCUPANT REQUIRE A PERMIT FOR CONSTRUCTION OR MODIFICATION FROM THE SOUTH COAST AIR QUALITY MANAGEMENT DISTRICT (SCAQMD) SEE PERMITTING CHECKLIST FOR GUIDELINES.

YES ☐ NO ☐

I HAVE READ THE HAZARDOUS MATERIALS INFORMATION GUIDE AND THE SCAQMD PERMITTING CHECKLIST. I UNDERSTAND MY REQUIREMENTS UNDER THE LOS ANGELES COUNTY CODE, TITLE 2, CHAPTER 2.20.100 THROUGH 2.20.140 CONCERNING HAZARDOUS MATERIALS REPORTING AND FOR OBTAINING A PERMIT FROM THE SCAQMD.

OWNER OR AGENT _____

DESCRIPTION OF WORK

INSTALLING 2 PLASTIC GEMINI LETTERS & LOGO (NON-ELECTRICAL) 2 NEW DECALS ON EXISTING MONUMENT SIGN.

BUILDING ADDRESS	
USE ZONE	
GROUP	
TYPE CONST.	
FINAL DATE	4-2-07
FINAL BY	

NOTICE - TIME REQUIREMENTS

This permit becomes null and void if work is not commenced within 180 days from the date of issuance, or if work is suspended at any time during construction for a period of 180 days, or if any work is done on said building or structure in violation of the City of Norwalk Ordinances or State laws governing same. The permittee is hereby advised that they may be entitled to reimbursement of the permit fees if the City fails to conduct an inspection of the permitted work within 60 days of the request for final inspection.

02/12/2007

ISSUANCE FEE	20.00
OVER COUNTER PLAN CK	97.83
SIGN INSTALLATION	150.50
COMMERICAL SMIP FEE	1.89
RR/8X11 SHEETS	6.00

$276.22

APPROVAL OF THIS PLAN IS SUBJECT TO THE APPLICANT HAVING SUBMITTED ACCURATE DIMENSIONS AND INFORMATION.

THE ARCHITECTURAL STYLE, COLOR, ROOF PITCH, AND BUILDING MATERIALS, INCLUDING WINDOWS, DOORS, ROOFING, EXTERIOR WALL SURFACES, FASCIA BOARDS, AND EAVES OF THE PROPOSED IMPROVEMENTS SHALL MATCH THE EXISTING STRUCTURE.

PERMITS ARE REQUIRED FOR ANY WORK CONDUCTED IN THE PUBLIC RIGHT-OF-WAY. ANY CURB OR STREET WORK SHALL BE PERFORMED ONLY BY A "C-8" OR "A" LICENSED CONTRACTOR.

N

MAP NOT TO SCALE

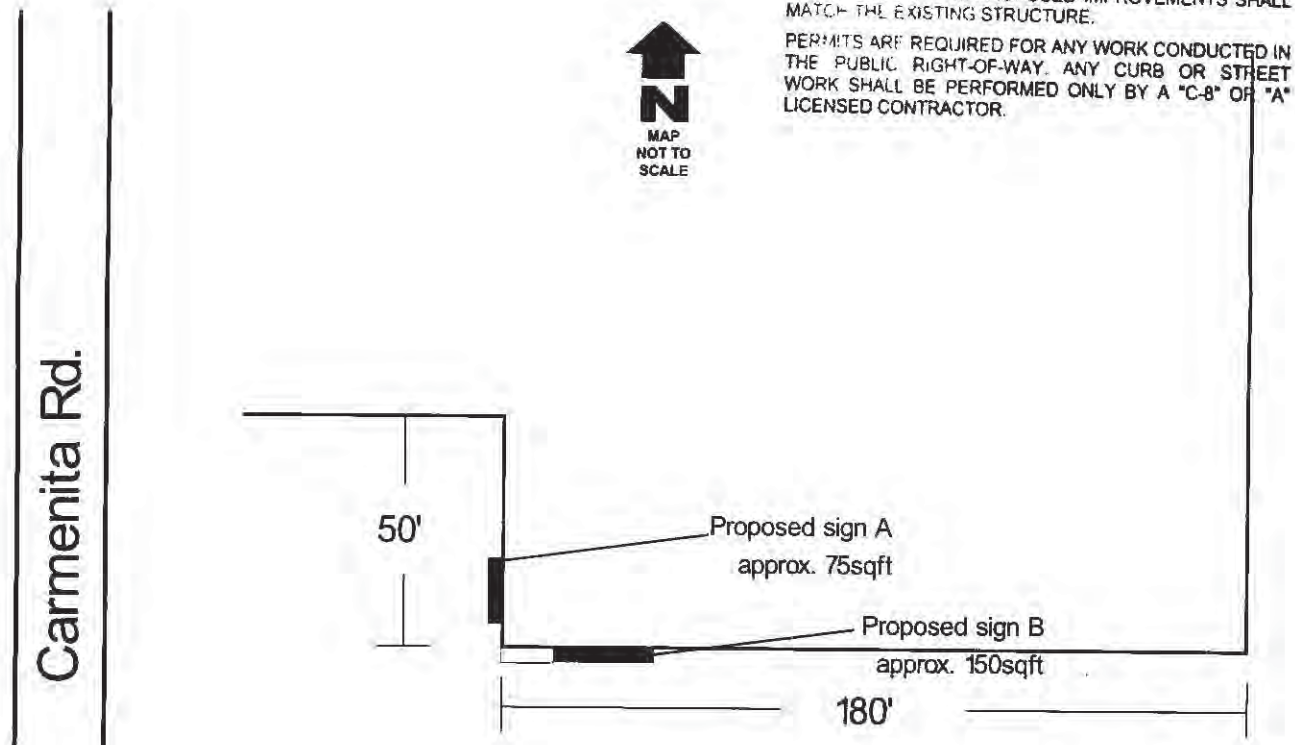

1-23-07

Goodmark

14820-B Carmenita Rd.

Norwalk, CA 90650

Proposed exterior signs

City of Norwalk
Community Development Department
Approved

CG 02/12/07
Planning Division Date

2/12/07
Building & Safety Division Date

Engineering Division Date

SIGNS LA BANNERS

Phone: 562-803-1988
Fax: 562-803-5298

11902 WOODRUFF AVE.
DOWNEY, CA 90241

- Two (2) Plastic Gemini letters & Logo
  - Sign A 75 ℄
  - Sign B 150 ℄
- New decal on (E) monument sign.

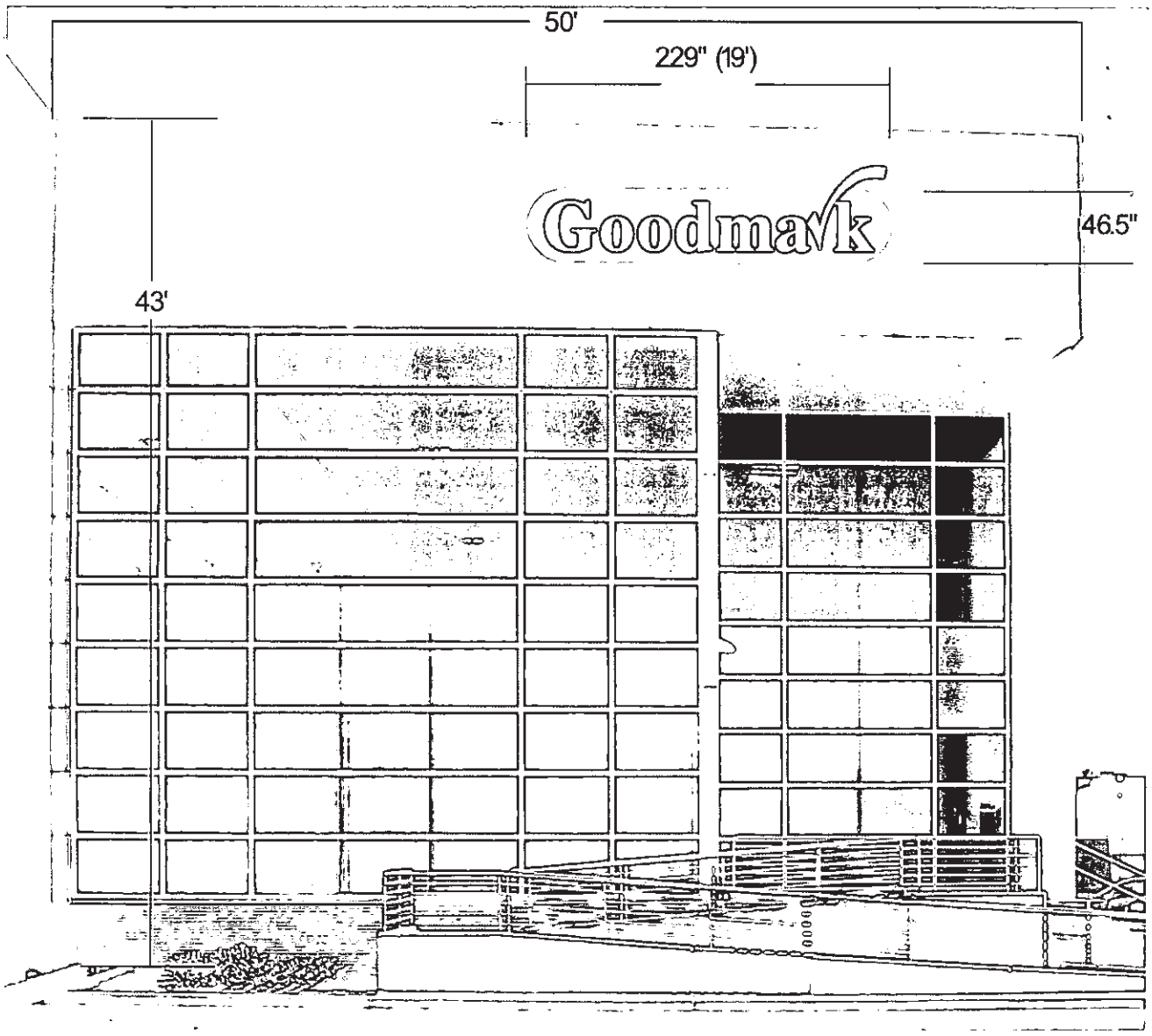

1-23-07

Sign A
West Elevation

Goodmark Industries, Inc.
14820 Carmenita Rd, Unit B
Norwalk, CA

Overall size: 46½" x 229",approximatly 75 sqft.

Please review carefully and return with your signed approval or indicated changes.
Revisions made after this signed approval may result in additional costs.

Approved by Tenant: Steven Tomblin

Date: 01/23/07

Approved by Property Owner:

Date: 2.6.07

This artwork is the sole property of *LA Signs, Inc.* Any reproduction in whole or in part is strictly forbidden without the express written consent of *LA Signs, Inc.*

By submitting material to us, you represent and warrant to *L. A. Signs, Inc.* that you own the copyrignt to the photograph, logos, trademarks, designs or other artwork or have written permissions or authorization from the photographer or other copyright owner to reproduce this image.

SIGNS LA BANNERS

Phone: 562-803-1988
Fax: 562-803-5298

11902 WOODRUFF AVE.
DOWNEY, CA 90241



1-23-07

Goodmark Industries, Inc.
14820 Carmenita Rd, Unit B
Norwalk, CA

Sign B
SouthElevation

Overall size: 66" x 321", approximatly 150 sqft.

Please review carefully and return with your signed approval or indicated changes.
Revisions made after this signed approval may result in additional costs.

Approved by Tenant:

01/23/07
Date:

Approved by Property Owner:

2.6.07
Date:

This artwork is the sole property of *LA Signs, Inc.* Any reproduction in whole or in part is strictly forbidden without the express written consent of *LA Signs, Inc.*

By submitting material to us, you represent and warrant to *L. A. Signs, Inc.* that you own the copyrignt to the photograph, logos, trademarks, designs or other artwork or have written permissions or authorization from the photographer or other copyright owner to reproduce this image.

Phone: 562-803-1988
Fax: 562-803-5298

11902 WOODRUFF AVE.
DOWNEY, CA 90241

Formed Plastic Gemini Letters & Logo

Method of attachment:
Combination pad and stud mount

min. (4) per letter

METHOD OF ATTACHMENT:
Combination pad and stud mount

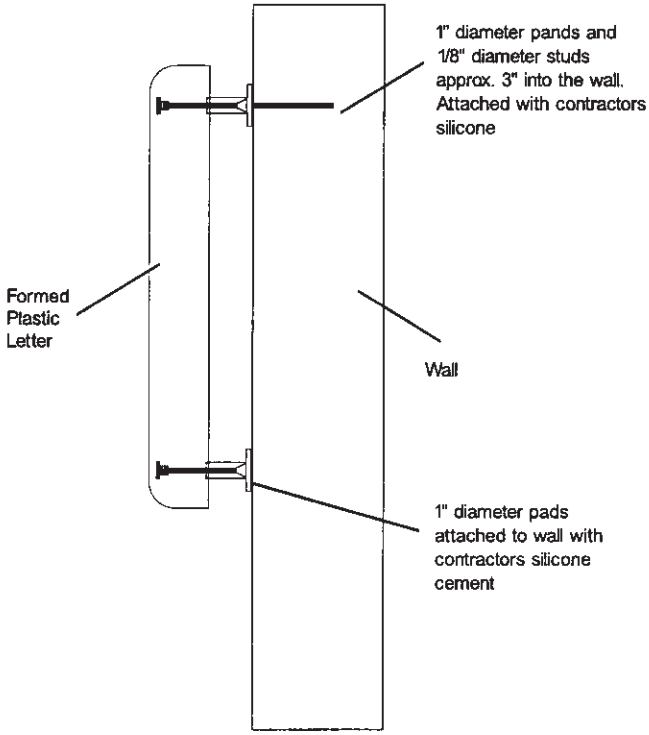



SIGNS LA BANNERS

Phone: 562-803-1988
Fax: 562-803-5298

11902 WOODRUFF AVE.
DOWNEY, CA 90241



1-23-07

Goodmark Industries, Inc.
14820 Carmenita Rd, Unit B
Norwalk, CA

Logo size: 14½" x 56", Red and Yellow colors.

Please review carefully and return with your signed approval or indicated changes.
Revisions made after this signed approval may result in additional costs.

Steven Tomblin

Approved by Tenant:

01/23/07

Date:

Approved by Property Owner:

2.6.07

Date:

This artwork is the sole property of *LA Signs, Inc.* Any reproduction in whole or in p
strictly forbidden without the express written consent of *LA Signs, Inc.*

By submitting material to us, you represent and warrant to *L. A. Signs, Inc.* that you own the
copyrignt to the photograph, logos, trademarks, designs or other artwork or have written
permissions or authorization from the photographer or other copyright owner to reproduce this image

SIGNS LA BANNERS

Phone: 562-803-1988
Fax: 562-803-5298

11902 WOODRUFF AVE.
DOWNEY, CA 90241

APPROVAL OF THIS PLAN IS SUBJECT TO THE APPLICANT HAVING SUBMITTED ACCURATE DIMENSIONS AND INFORMATION.

THE ARCHITECTURAL STYLE, COLOR, ROOF PITCH, AND BUILDING MATERIALS, INCLUDING WINDOWS, DOORS, ROOFING, EXTERIOR WALL SURFACES, FASCIA BOARDS, AND EAVES, OF THE PROPOSED IMPROVEMENTS SHALL MATCH THE EXISTING STRUCTURE.

PERMITS ARE REQUIRED FOR ANY WORK CONDUCTED IN THE PUBLIC RIGHT-OF-WAY. ANY CURB OR STREET WORK SHALL BE PERFORMED ONLY BY A "C-8" OR "A" LICENSED CONTRACTOR.

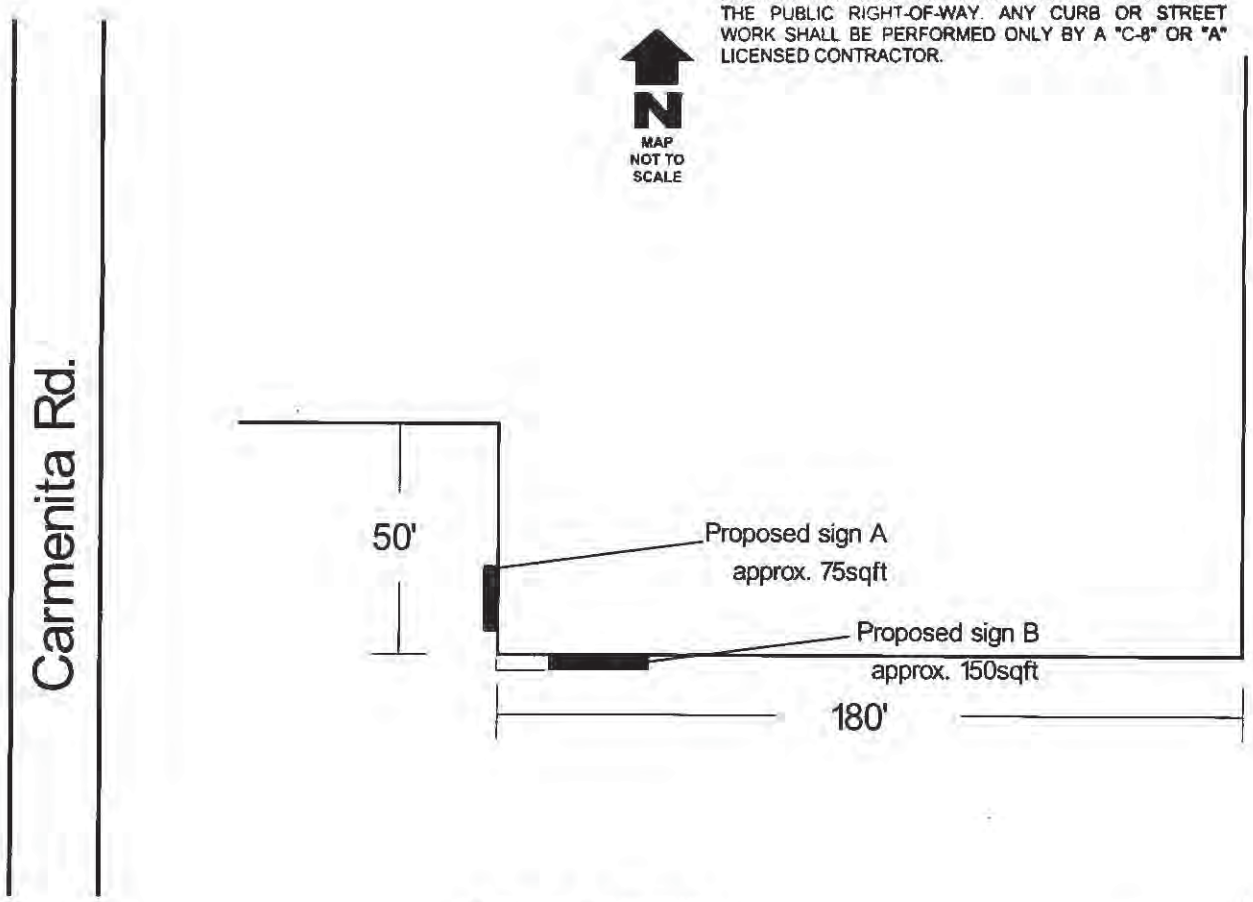

City of Norwalk
Community Development Department
Approved

1-23-07

Goodmark
14820-B Carmenita Rd.
Norwalk, CA 90650

CG 02/12/07
Planning Division Date

Proposed exterior signs

Building & Safety Division Date

Engineering Division Date

Two (2) plastic Gemini letters & logo
- Sign A 75#
- Sign B 150#
New decal on (E) monument sign.

SIGNS LA BANNERS

Phone: 562-803-1988
Fax: 562-803-5298

11902 WOODRUFF AVE
DOWNEY, CA 90241



1-23-07

Goodmark Industries, Inc.
14820 Carmenita Rd, Unit B
Norwalk, CA

Sign B
SouthElevation

Overall size: 66" x 321", approximatly 150 sqft.

Please review carefully and return with your signed approval or indicated changes.
Revisions made after this signed approval may result in additional costs.

Steven Goodblum

Approved by Tenant:

01/23/07

Date:

Approved by Property Owner:

2.6.07

Date:

This artwork is the sole property of *LA Signs, Inc.* Any reproduction in whole or in part is strictly forbidden without the express written consent of *LA Signs, Inc.*

By submitting material to us, you represent and warrant to *L. A. Signs, Inc.* that you own the copyrignt to the photograph, logos, trademarks, designs or other artwork or have written permissions or authorization from the photographer or other copyright owner to reproduce this image.

SIGNS LA BANNERS

Phone: 562-803-1988
Fax: 562-803-5298

11902 WOODRUFF AVE.
DOWNEY, CA 90241

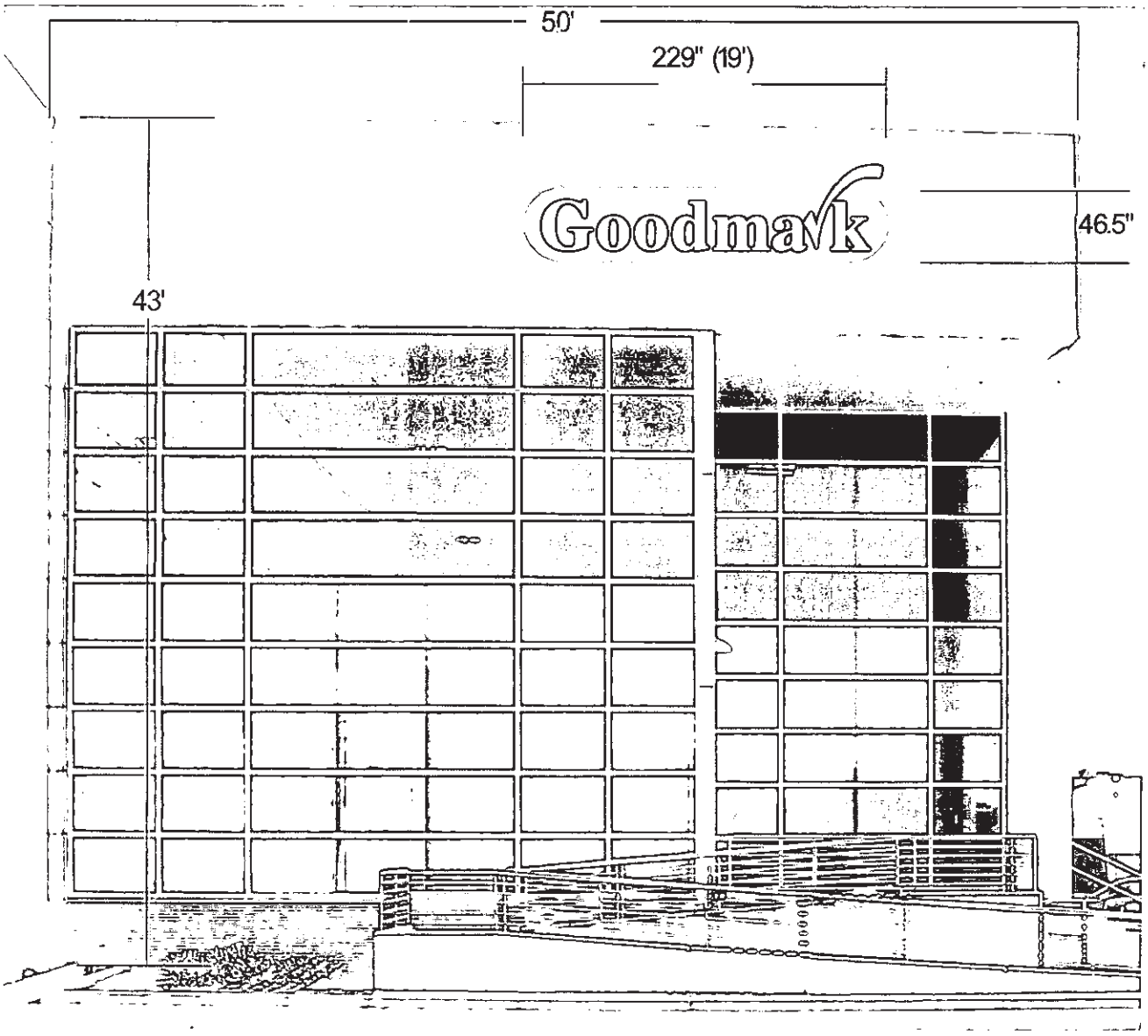

1-23-07

Sign A
West Elevation

Goodmark Industries, Inc.
14820 Carmenita Rd, Unit B
Norwalk, CA

Overall size: 46½" x 229",approximatly 75 sqft.

Please review carefully and return with your signed approval or indicated changes.
Revisions made after this signed approval may result in additional costs.

Approved by Tenant:

01/23/07
Date:

Approved by Property Owner:

2.6.07
Date:

This artwork is the sole property of *LA Signs, Inc.* Any reproduction in whole or in part is strictly forbidden without the express written consent of *LA Signs, Inc.*

By submitting material to us, you represent and warrant to *L. A. Signs, Inc.* that you own the copyrignt to the photograph, logos, trademarks, designs or other artwork or have written permissions or authorization from the photographer or other copyright owner to reproduce this image.

Phone: 562-803-1988
Fax: 562-803-5298

11902 WOODRUFF AVE.
DOWNEY, CA 90241

Formed Plastic Gemini Letters & Logo

Method of attachment:
Combination pad and stud mount

METHOD OF ATTACHMENT:
Combination pad and stud mount

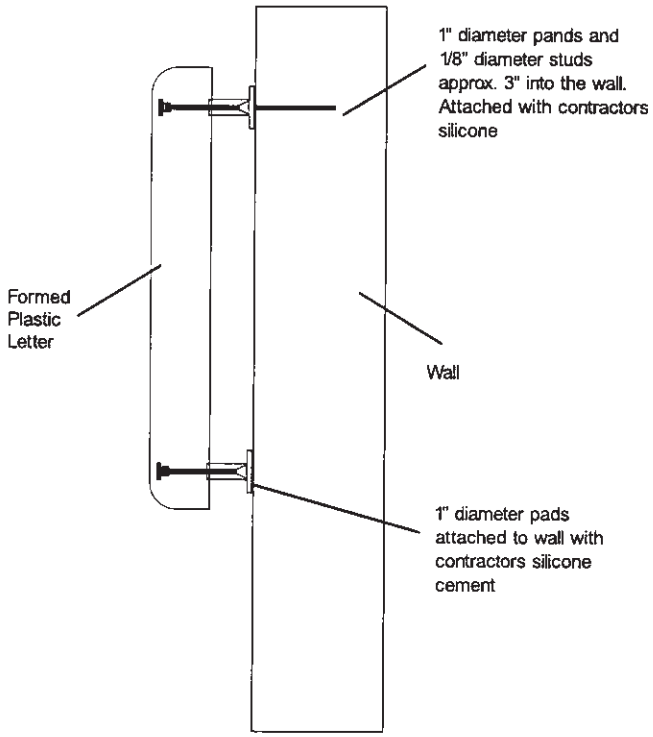



SIGNS LA BANNERS

Phone: 562-803-1988
Fax: 562-803-5298

11902 WOODRUFF AVE.
DOWNEY, CA 90241



1-23-07

Goodmark Industries, Inc.
14820 Carmenita Rd, Unit B
Norwalk, CA

Logo size: 14½" x 56", Red and Yellow colors.

Please review carefully and return with your signed approval or indicated changes.
Revisions made after this signed approval may result in additional costs.

Stephen Tomblin

Approved by Tenant:

01/23/07

Date:

Approved by Property Owner:

2.6.07

Date:

This artwork is the sole property of *LA Signs, Inc.* Any reproduction in whole or in part is strictly forbidden without the express written consent of *LA Signs, Inc.*

By
copyrignt to the photograph, logos, trademarks, designs or other artwork or have written permissions or authorization from the photographer or other copyright owner to reproduce this image.

SIGNS BANNERS LA

Phone: 562-803-1988
Fax: 562-803-5298

11902 WOODRUFF AVE.
DOWNEY, CA 90241

BUILDING PERMIT APPLICATION

City of NORWALK

10070176

#10070176

DEPT. OF BUILDING & SAFETY 12700 NORWALK BLVD., NORWALK, CA 90650 (562) 929-5733

OWNER-BUILDER DECLARATION

I hereby affirm under penalty of perjury that I am exempt from the Contractors License Law for the following reason (SEC. 7031.5, Business and Professions Code. Any city or county which requires a permit to construct, alter, improve, demolish, or repair any structure, prior to its issuance, also requires the applicant for such permit to file a signed statement that he or she is licensed pursuant to the provisions of the Contractors License Law (Chapter 9 (commencing with Sec. 7000) of Division 3 of the Business and Professions Code) or that he or she is exempt therefrom and the basis for the alleged exemption. Any violation of Section 7031.5 by applicant for a permit subjects the applicant to a civil penalty of not more than five hundred dollars ($500):

☐ I, as owner of the property, or my employees with wages as their sole compensation, will do the work, and the structure is not intended or offered for sale (Sec. 7044, Business and Professional Code: The Contractors License Law does not apply to an owner of property who builds or improves thereon, and who does such work himself or herself or though his or her own employees, provided that such improvements are not intended or offered for sale. If, however, the building or improvement is sold within one year of completion, the owner-builder will have the burden of proving that he or she did not build or improve for the purpose of sale).

☐ I, as owner of the property, am exclusively contracting with licensed contractors to construct the project (Sec. 7044, Business and Professional Code: The Contractors License Law does not apply to an owner of property who builds or improves thereon, and who contracts for such projects with contractor(s) licensed pursuant to the Contractors License Law).

☐ I am exempt under Section _____, B.& P.C. for this reason

_____

Date _____ Signature of Owner

LICENSED CONTRACTORS DECLARATION

I hereby affirm under penalty of perjury that I am licensed under provisions of Chapter 9 (commencing with Section 7000) of Division 3 of the Business and Professions Code, and my license is in full force and effect.

X DZ | 772870 | 12/31/2011 12/31/2011

License Class | License Number | Expiration Date

7/19/10 _____

Date Signature of Contractor

WORKERS' COMPENSATION DECLARATION

I hereby affirm under penalty of perjury one of the following declarations:

☐ I have and will maintain a certificate of consent to self-insure for workers' compensation, as provided for by Section 3700 of the Labor Code, for the performance of the work for which this permit is issued.

☐ I have and will maintain workers' compensation insurance, as required by Section 3700 of the Labor Code, for the performance of the work for which this permit is issued. My workers' compensation insurance carrier and policy number are:

Carrier: STATE FUND

Policy No. 0776972

☐ I certify that in the performance of the work for which this permit is issued, I shall not employ any person in any manner so as to become subject to the workers' compensation laws of California, and agree that if I should become subject to the workers' compensation provisions of Section 3700 of the Labor Code, I shall forthwith comply with those provisions.

X 7/19/10 _____

Date Signature of Applicant

WARNING: FAILURE TO SECURE WORKERS' COMPENSATION COVERAGE IS UNLAWFUL, AND SHALL SUBJECT AN EMPLOYER TO CRIMINAL PENALTIES AND CIVIL FINES UP TO ONE HUNDRED THOUSANDS DOLLARS ($100,000), IN ADDITION TO THE COST OF COMPENSATION, DAMAGES AS PROVIDED FOR IN SECTION 3706 OF THE LABOR CODE, INTEREST, AND ATTORNEY'S FEES.

CONSTRUCTION LENDING AGENCY

I hereby affirm under penalty of perjury that there is a construction lending agency for the performance of the work for which this permit is issued (Sec. 3097, Civ. C).

Lender's Name _____

Lender's Address _____

I certify that I have read this application and state that the above information is correct. I agree to comply with all city and county ordinances and state laws relating to building construction, and hereby authorize representatives of this City to enter the above-mentioned property for inspection purposes.

X 7/19/10 _____

Date Signature of Applicant

BUILDING ADDRESS 14820 CARMENITA RD

14820 CARMENITA RD.

SPECIAL CONDITIONS

CLASSIFICATION 437 | PROCESSED BY building

APN 8069-002-064

OWNER / ADDRESS | TELE. NO.

SYDNEY DEV CORP 484 875-2962
487 WASHINGTON BLVD
MARINA DEL REY, CA 90292-0000

ARCHITECT/ENGINEER/DESIGNER | TELE. NO.

CONTRACTOR 772870 | TELE. NO.

JULIAN AND SONS 310-537-4338
8493 PETUNIA WAY
BUENA PARK, CA 90620 LIC. NO. 772870

SQ. FT. SIZE 22600 | VALUATION 75000

WILL THE APPLICANT OR FUTURE BUILDING OCCUPANT HANDLE A HAZARDOUS MATERIAL OR A MIXTURE CONTAINING A HAZARDOUS MATERIAL EQUAL TO OR GREATER THAN THE AMOUNTS SPECIFIED ON THE HAZARDOUS MATERIALS INFORMATION GUIDE?

YES ☐ NO ☐

WILL THE INTENDED USE OF THE BUILDING BY THE APPLICANT OR FUTURE BUILDING OCCUPANT REQUIRE A PERMIT FOR CONSTRUCTION OR MODIFICATION FROM THE SOUTH COAST AIR QUALITY MANAGEMENT DISTRICT (SCAQMD) SEE PERMITTING CHECKLIST FOR GUIDELINES.

YES ☐ NO ☐

I HAVE READ THE HAZARDOUS MATERIALS INFORMATION GUIDE AND THE SCAQMD PERMITTING CHECKLIST. I UNDERSTAND MY REQUIREMENTS UNDER THE LOS ANGELES COUNTY CODE, TITLE 2, CHAPTER 2.20.100 THROUGH 2.20.140 CONCERNING HAZARDOUS MATERIALS REPORTING AND FOR OBTAINING A PERMIT FROM THE SCAQMD.

OWNER OR AGENT _____

DESCRIPTION OF WORK

T.I INSTALLATION OF INTERIOR STORAGE RACKS ONLY. (PC#10060281).

BUILDING ADDRESS

USE ZONE | GROUP | TYPE CONST.

FINAL DATE 7-28-10 | FINAL BY

NOTICE - TIME REQUIREMENTS

This permit becomes null and void if work is not commenced within 180 days from the date of issuance, or if work is suspended at any time during construction for a period of 180 days, or if any work is done on said building or structure in violation of the City of Norwalk Ordinances or State laws governing same. The permittee is hereby advised that they may be entitled to reimbursement of the permit fees if the City fails to conduct an inspection of the permitted work within 60 days of the request for final inspection.

07/19/2010

BUILDING FEE	896.00
BSA	3.00
ISSUANCE FEE	34.00
COMMERCIAL SMIP FEE	15.75
RR/8X11 SHEETS	3.25
RR OVER 8X11	26.00

$978.00

Approvals	Required		Date Received or Approved
	Yes	No	
Water Certificate			
Health Department			
Fire Department			
Grading			
Geological			
Industrial Waste			
Lot Drainage			
Sanitation			
AQMD			
School Fees			

INSPECTION		DATE	INSPECTOR
REQUIRED BUILDING INSPECTIONS AND APPROVALS			
Location and setbacks			
Soils Engineer's Approval			
Foundation/trench forms			
Structural concrete slab on grade			
Raised floor framing			
Under floor insulation			
First level floor sheathing			
Second level floor sheathing			
Roof sheathing / Preroof			
Concrete Block	1st Grout lift		
	2nd Grout lift		
	3rd Grout lift		
	4th Grout lift		
	5th Grout lift		
Fire Dept. frame inspection			
Building Dept. frame inspection			
Insulation/weather stripping			
Interior lath and/or drywall			
Exterior lath			
T-bar ceilings			
Lot drainage			
Planning Dept. Approval			
Fire Dept. Approval			
Public Works Dept. Approval			
Final Building Inspection Approval			

INSPECTOR'S NOTES

7/22/10 PHASE I RAILS

JULIAN & SONS, INC.

8493 Petunia Way Buena Park, CA 90620 (310) 537-4338 Fax (310) 537-8864

July 19, 2010

City of Norwalk
Building and Safety Dept.
12700 Norwalk Blvd.
Norwalk, CA. 90650

To Whom It May Concern:
Department of Building and Safety,

We hereby authorize Ross Clark Material Handling, Haig Khatchaturian to act on our behalf in matters pertaining to the submittal and securing of the building permit and to sign all necessary documents for the project of Wai Global, 14820 Carmentia Rd., Norwalk, CA. 90650

We are properly registered and licensed as required by the State of California.
Contractor's License # 772870

Please feel free to contact us with any questions or concerns you may have.

Respectfully,

Carlos Bojorquez
JULIAN & SONS INC.

Structural Observaton Group, Inc.
A California Corporation
2249 Avalon Street
Costa Mesa, CA 92627

STRUCTURAL OBSERVATION GROUP INC

24-Hour Pager (949) 227-8668 $
Toll Free Fax (866) 732-6429

We Just Do A Better Job!

Observation Report and Observation Agreement

Job Address 14820 CARMENITA RD (NORWALK)	Permit # 10070176
Job Name WAI GLOBAL	Architect
Material Description 1/2 x 4 1/2 POWERSTUD SD2	Engineer ROCK DESIGN + ENG
Observer GARY E. RUBIO	Contractor RCMH
Samples: X Quantity=	Subcontractor

Description of Work Observed: WEDGE ANCHORS

DATE: 7-27-10

OBSERVED AND VERIFIED INSTALLATION OF 1/2 x 4 1/2 WEDGE ANCHORS FOR 2ND PHASE OF STORAGE RACKS IN WAREHOUSE. VERIFIED SIZE AND DEPTH. ALSO VERIFIED TORQUE OF 45 FT LBS WITH TORQUE WRENCH.

WORK COMPLETE

[redacted]

By this signature on the Observation Report. I acknowledge that SOG, Inc. performed the above observation and am bound by the terms and conditions on the reverse side of this report.

Approved by: _____
Project Superintendent - Foreman - Other

We hereby certify that, at the time of this observation, we have observed all of the above reported work, unless otherwise noted. To the best of our knowledge and belief, we have found this work to comply with the approved plans, specifications, and applicable section(s) of the Uniform Building Code, as applicable to the locality where this project is located. This report cannot be construed to be a recommendation of work of any nature to be performed. The performance of our observation services is subject to the terms and conditions as described on the reverse side of this Observation Report. The Owner or a successor in interest shall hold harmless Structural Observation Group, Inc. from any and all legal proceedings of any nature whatsoever, that is related to the observation services provided.

[redacted]
Signature of Registered Observer

CONCRETE 1069 COUNTY OF ORANGE
Specialty No. Agency

TOP WHITE–OFFICE COPY, CANARY–ACCOUNTING COPY, PINK–OBSERVERS COPY, BOTTOM WHITE–JOBSITE COPY

Structural Observaton Group, Inc.
A California Corporation
2249 Avalon Street
Costa Mesa, CA 92627

STRUCTURAL OBSERVATION GROUP INC

24-Hour Pager (949) 227-8668 $
Toll Free Fax (866) 732-6429

We Just Do A Better Job!

Observation Report and Observation Agreement

Job Address 14 Cor Carmenita Rd Norwalk	Permit # 10070176
Job Name WAI Cilcbd	Architect
Material Description Power Stud + SD2 [illegible] Fat[illegible]	Engineer Rich Design + Engineering
Observer [illegible]	Contractor [illegible]
Samples: X Quantity= N/A	Subcontractor

Description of Work Observed: 4 hr bolts

DATE: 7-22-10

Observed the installation wedge anchor bolts for rack storage system from line 4.4 to 6.2 + from A.4 to F.4 as shown on Sheet F1. Holes were drilled + a depth of four + one half inches vaccumed clean then bolts were installated and torque test at 45 Foot pounds. Anchor bolts use are Power-Stud + SD2 supplied by Power Fasteners.

By this signature on the Observation Report. I acknowledge that SOG, Inc. performed the above observation and am bound by the terms and conditions on the reverse side of this report.

Approved by: [signature]
Project Superintendent - Foreman - Other

We hereby certify that, at the time of this observation, we have observed all of the above reported work, unless otherwise noted. To the best of our knowledge and belief, we have found this work to comply with the approved plans, specifications, and applicable section(s) of the Uniform Building Code, as applicable to the locality where this project is located. This report cannot be construed to be a recommendation of work of any nature to be performed. The performance of our observation services is subject to the terms and conditions as described on the reverse side of this Observation Report. The Owner or a successor in interest shall hold harmless Structural Observation Group, Inc. from any and all legal proceedings of any nature whatsoever, that is related to the observation services provided.

[signature]
Signature of Registered Observer

[illegible] [illegible] 4x ICC
Specialty No. Agency

TOP WHITE–OFFICE COPY, CANARY–ACCOUNTING COPY, PINK–OBSERVERS COPY, BOTTOM WHITE–JOBSITE COPY

BUILDING PERMIT APPLICATION

OWNER-BUILDER DECLARATION

I hereby affirm under penalty of perjury that I am exempt from the Contractors License Law for the following reason (SEC. 7031.5, Business and Professions Code. Any city or county which requires a permit to construct, alter, improve, demolish, or repair any structure, prior to its issuance, also requires the applicant for such permit to file a signed statement that he or she is licensed pursuant to the provisions of the Contractors License Law (Chapter 9 (commencing with Sec. 7000) of Division 3 of the Business and Professions Code) or that he or she is exempt therefrom and the basis for the alleged exemption. Any violation of Section 7031.5 by any applicant for a permit subjects the applicant to a civil penalty of not more than five hundred dollars ($500):

☐ I, as owner of the property, or my employees with wages as their sole compensation, will do the work, and the structure is not intended or offered for sale (Sec. 7044, Business and Professions Code: The Contractors License Law does not apply to an owner of property who builds or improves thereon, and who does such work himself or herself or through his or her own employees, provided that such improvements are not intended or offered for sale. If, however, the building or improvement is sold within one year of completion, the owner-builder will have the burden of proving that he or she did not build or improve for the purpose of sale).

☐ I, as owner of the property, am exclusively contracting with licensed contractors to construct the project (Sec. 7044, Business and Professions Code: The Contractors License Law does not apply to an owner of property who builds or improves thereon, and who contracts for such projects with a contractor(s) licensed pursuant to the Contractors License Law).

☐ I am exempt under Section _____, B.&P.C. for this reason

4/15/02 — Date

Signature of Owner

LICENSED CONTRACTORS DECLARATION

I hereby affirm under penalty of perjury that I licensed under provisions of Chapter 9 (commencing with Section 7000) of Division 3 of the Business and Professions Code, and my license in in full force and effect.

License Class | License Number | Expiration Date

Date | Signature of Contractor

WORKERS' COMPENSATION DECLARATION

I hereby affirm under penalty of perjury one of the following declarations:

☐ I have and will maintain a certificate of consent to self-insure for workers' compensation, as provided for by Section 3700 of the Labor Code, for the performance of the work for which this permit is issued.

☐ I have and will maintain workers' compensation insurance, as required by Section 3700 of the Labor Code, for the performance of the work for which this permit is issued. My workers' compensation insurance carrier and policy number are:

Carrier: _____

Policy No. _____

(This section need not be completed if the permit is for one hundred dollars ($100) or less).

☐ I certify that in the performance of the work for which this permit is issued, I shall not employ any person in any manner so as to become subject to the workers' compensation laws of California, and agree that if I should become subject to the workers' compensation provisions of Section 3700 of the Labor Code, I shall forthwith comply with those provisions.

Date | Signature of Applicant

WARNING: FAILURE TO SECURE WORKERS' COMPENSATION COVERAGE IS UNLAWFUL, AND SHALL SUBJECT AN EMPLOYER TO CRIMINAL PENALTIES AND CIVIL FINES UP TO ONE HUNDRED THOUSANDS DOLLARS ($100,000), IN ADDITION TO THE COST OF COMPENSATION, DAMAGES AS PROVIDED FOR IN SECTION 3706 OF THE LABOR CODE, INTEREST, AND ATTORNEY'S FEES.

CONSTRUCTION LENDING AGENCY

I hereby affirm under penalty of perjury that there is a construction lending agency for the performance of the work for which this permit is issued (Sec. 3097, Civ. C).

Lender's Name _____

Lender's Address _____

I certify that I have read this application and state that the above information is correct. I agree to comply with all city and county ordinances and state laws relating to building construction, and hereby authorize representatives of this City to enter upon the above-mentioned property for inspection purposes.

4/15/02 — Date

Signature of Applicant

City of NORWALK

APPLICATION FOR BUILDING PERMIT 1

DEPT. OF BUILDING AND SAFETY 12700 NORWALK BLVD., NORWALK, CA 90650 (562) 929-5733

FOR APPLICANT TO FILL IN

BUILDING ADDRESS: 14820 CARMENITA RD.

USE OF EXISTING BLDG: WAREHOUSE

SIZE OF LOT | NO. OF BLDGS. NOW ON LOT

TRACT | BLOCK | LOT NO.

ASSESSOR MAP BOOK | PAGE | PARCEL

OWNER: SYDNEY DEV. | TEL. NO. (310) 821-2776

ADDRESS: 487 WASHINGTON BLVD.

CITY: MARINA DEL REY | ZIP 90292

ARCHITECT OR ENGINEER: JAMES F. MCGLOTHLIN | TEL. NO. 310 456-8613

ADDRESS: 22775 PCH., SUITE 101, MALIBU 90265

CONTRACTOR | TEL. NO.

ADDRESS | LIC. NO.

CITY | CLASS

APPLICANT (PRINT): JAMES F. MCGLOTHLIN | TEL. NO.

SQ. FT. SIZE: N.A. | NO. OF STORIES: N.A. | NO. OF FAMILIES: N.A.

DESCRIPTION OF WORK: ADD 16'-0" HIGH RACKS TO EXIST. WAREHOUSE (12' MAX HT. STD.)

NEW ☐ ADD ☐ ALTER ☐ REPAIR ☐ DEMOL ☐ URM ☐

WILL THE APPLICANT OR FUTURE BUILDING OCCUPANT HANDLE A HAZARDOUS MATERIAL OR A MIXTURE CONTAINING A HAZARDOUS MATERIAL EQUAL TO OR GREATER THAN THE AMOUNTS SPECIFIED ON THE HAZARDOUS MATERIALS INFORMATION GUIDE?

YES ☐ NO ☒

WILL THE INTENDED USE OF THE BUILDING BY THE APPLICANT OR FUTURE BUILDING OCCUPANT REQUIRE A PERMIT FOR CONSTRUCTION OR MODIFICATION FROM THE SOUTH COAST AIR QUALITY MANAGEMENT DISTRICT (SCAQMD) SEE PERMITTING CHECKLIST FOR GUIDELINES.

YES ☐ NO ☒

I HAVE READ THE HAZARDOUS MATERIALS INFORMATION BUIDE AND THE SCAQMD PERMITTING CHECKLIST. I UNDERSTAND MY REQUIREMENTS UNDER THE LOS ANGELES COUNTY CODE, TITLE 2, CHAPTER 2.20 SECTION 2.20.100 THROUGH 2.20.140 CONCERNING HAZARDOUS MATERIALS REPORTING AND FOR OBTAINING A PERMIT FROM THE SCAQMD.

OWNER OR AGENT

BUILDING ADDRESS: 14820 CARMENITA

MAP NO. | SEWER MAP | BOOK | PAGE

SPECIAL CONDITIONS

USE ZONE	GROUP	TYPE CONST.	FIRE ZONE	PROCESSED BY
C	B	V N	III	

STATISTICAL CLASSIFICATION | APT. | CONDO

CLASS NO. _____ DWELL UNITS _____

P.C. FEE: 96.05 | PERMIT FEE: 113.00

ISSUANCE FEE: 20.00

SMIP FEE: 1.26 | TOTAL FEE: 140.26

R/R FEE: 6.00

VALUATION: $ 6,000.00 | FINAL DATE: 7-1-02

$ | FINAL BY

VALIDATION: SEE APP WITH PC # 1491

BUILD 134.26
RR 6.00
TOTAL 140.26
CHECK 140.26
CHANGE 0.00
ITEM 2
3CL 1818 09:32TM

04-15-02 #1

Expired Due to time limitation.

INSPECTOR COPY

GORDON STEPENHAGEN
Mayor
JESSE M. LUERA
Vice Mayor
CHERI KELLEY
Councilmember
MICHAEL MENDEZ
Councilmember
RICK RAMIREZ
Councilmember

ERNIE V. GARCIA
City Manager

City of NORWALK

12700 NORWALK BLVD., P.O. BOX 1030, NORWALK, CA 90651-1030 * PHONE 562/929-5700 * FACSIMILE: 562/929-5773 * WWW.CI.NORWALK.CA.US

March 25, 2006

Property Owner
487 Washington Blvd.
Marina Del Rey, CA 90292

RE PROPERTY ADDRESS: 14820 Carmenita

Dear Property Owner

Our records indicate that your permit(s) for the job address listed above will or has expired. The permit(s) are as follows:

Building Permit# #3CL1491 – dated 3/25/02

Please call the Building & Safety Division at (562) 929-5733 for an inspection by **February 27, 2006** or a new permit(s) will be required to finalize work on this project.

VIOLATION: Administrative Section 108.4 of the California Building Code; Final inspection required.

Please give this matter your immediate attention. If you should have any questions, please contact the Building Department, Monday through Thursday, 8:00 a.m. to 9:00 a.m., at (562) 929-5733.

Thank you,

Community development Department
Building and Safety Division.

May 17, 2001

Mr. Tony Weimholt
Norwalk Building and Safety
Norwalk, California

This correspondence is to formally request all inspections relevant to Fuji Hunt Photographic Chemicals, Inc. obtaining a T.C.O. for 14820 Carmenita Road, Norwalk, California on May 18th, 2001. As follow up to our conversation dated May 16, the following details the requested use of the premise until a final Certificate of Occupancy is permitted.

The Fuji Hunt distribution center will be limited to non-public business. Only Fuji Hunt employees will enter and occupy the space until the final C.O. is issued. In addition, the occupancy usage will be limited to the two offices highlighted on the attached floor plan and the warehouse storage. The urgent need to occupy 14820 Carmenita Road, is specific to the storage and distribution of photographic material. Fuji Hunt is forced to leave their current warehouse by May 19th due to pending construction requirements for a future tenant. All open requirements indicated by Inspector Steve Trot will be completed to Norwalk Building & Safety satisfaction by inspection of May 18th.

Thank you for your continued cooperation.

Sincerely,

Gerald Bleth
Manager, Operations

BUILDING PERMIT APPLICATION

OWNER-BUILDER DECLARATION

I hereby affirm under penalty of perjury that I am exempt from the Contractors License Law for the following reason (SEC. 7031.5, Business and Professions Code. Any city or county which requires a *permit* to construct, alter, improve, demolish, or repair any structure, prior to its issuance, also requires the applicant for such permit to file a signed statement that he or she is licensed pursuant to the provisions of the Contractors License Law (Chapter 9 (commencing with Sec. 7000) of Division 3 of the Business and Professions Code) or that he or she is exempt therefrom and the basis for the alleged exemption. Any violation of Section 7031.5 by any applicant for a permit subjects the applicant to a civil penalty of not more than five hundred dollars ($500).

☐ I, as owner of the property, or my employees with wages as their sole compensation, will do the work, and the structure is not intended or offered for sale (Sec. 7044, Business and Professions Code: The Contractors License Law does not apply to an owner of property who builds or improves thereon, and who does such work himself or herself or through his or her own employees, provided that such improvements are not intended or offered for sale. If, however, the building or improvement is sold within one year of completion, the owner-builder will have the burden of proving that he or she did not build or improve for the purpose of sale).

☐ I, as owner of the property, am exclusively contracting with licensed contractors to construct the project (Sec. 7044, Business and Professions Code: The Contractors License Law does not apply to an owner of property who builds or improves thereon, and who contracts for such projects with a contractor(s) licensed pursuant to the Contractors License Law).

☐ I am exempt under Section _____, B.&P.C. for this reason

_____

Date _____ Signature of Owner

LICENSED CONTRACTORS DECLARATION

I hereby affirm under penalty of perjury that I licensed under provisions of Chapter 9 (commencing with Section 7000) of Division 3 of the Business and Professions Code, and my license in in full force and effect.

License Class _____ License Number _____ Expiration Date _____

Date _____ Signature of Contractor

WORKERS' COMPENSATION DECLARATION

I hereby affirm under penalty of perjury one of the following declarations:

☐ I have and will maintain a certificate of consent to self-insure for workers' compensation, as provided for by Section 3700 of the Labor Code, for the performance of the work for which this permit is issued.

☐ I have and will maintain workers' compensation insurance, as required by Section 3700 of the Labor Code, for the performance of the work for which this permit is issued. My workers' compensation insurance carrier and policy number are:

Carrier: _____

Policy No. _____

(This section need not be completed if the permit is for one hundred dollars ($100) or less).

☐ I certify that in the performance of the work for which this permit is issued, I shall not employ any person in any manner so as to become subject to the workers' compensation laws of California, and agree that if I should become subject to the workers' compensation provisions of Section 3700 of the Labor Code, I shall forthwith comply with those provisions.

Date _____ Signature of Applicant

WARNING: FAILURE TO SECURE WORKERS' COMPENSATION COVERAGE IS UNLAWFUL, AND SHALL SUBJECT AN EMPLOYER TO CRIMINAL PENALTIES AND CIVIL FINES UP TO ONE HUNDRED THOUSANDS DOLLARS ($100,000), IN ADDITION TO THE COST OF COMPENSATION, DAMAGES AS PROVIDED FOR IN SECTION 3706 OF THE LABOR CODE, INTEREST, AND ATTORNEY'S FEES.

CONSTRUCTION LENDING AGENCY

I hereby affirm under penalty of perjury that there is a construction lending agency for the performance of the work for which this permit is issued (Sec. 3097, Civ. C).

Lender's Name _____

Lender's Address _____

I certify that I have read this application and state that the above information is correct. I agree to comply with all city and county ordinances and state laws relating to building construction, and hereby authorize representatives of this City to enter upon the above-mentioned property for inspection purposes.

Date _____ Signature of Applicant

City of NORWALK

APPLICATION FOR BUILDING PERMIT 1

DEPT. OF BUILDING AND SAFETY 12700 NORWALK BLVD., NORWALK, CA 90650 (562) 929-5733

FOR APPLICANT TO FILL IN

BUILDING ADDRESS: 14820 CARMENITA RD.

USE OF EXISTING BLDG.: WAREHOUSE & OFF.

SIZE OF LOT | NO. OF BLDGS. NOW ON LOT

TRACT | BLOCK | LOT NO.

ASSESSOR MAP BOOK | PAGE | PARCEL

OWNER: SYDNEY DEVELOP. TEL. NO. (310) 824-2776

ADDRESS: 487 WASHINGTON ST.

CITY: MARINA DEL REY ZIP: 90292

ARCHITECT OR ENGINEER: JAMES F. MCGLOTHLIN TEL. NO. 310 456-8613

ADDRESS: 22775 PACIFIC COAST HWY #101 MALIBU

CONTRACTOR TEL. NO.

ADDRESS LIC. NO.

CITY CLASS

APPLICANT (PRINT): JAMES F. MCGLOTHLIN TEL. NO. 310 456-8613

SQ. FT. SIZE	NO. OF STORIES	NO. OF FAMILIES
N.A.	N.A.	N.A.

DESCRIPTION OF WORK

ADD 16'-HIGH RACKS TO EXIST. WAREHOUSE

NEW ☐ ADD ☐ ALTER ☐ REPAIR ☐ DEMOL ☐ URM ☐

WILL THE APPLICANT OR FUTURE BUILDING OCCUPANT HANDLE A HAZARDOUS MATERIAL OR A MIXTURE CONTAINING A HAZARDOUS MATERIAL EQUAL TO OR GREATER THAN THE AMOUNTS SPECIFIED ON THE HAZARDOUS MATERIALS INFORMATION GUIDE?

YES ☐ NO ☒

WILL THE INTENDED USE OF THE BUILDING BY THE APPLICANT OR FUTURE BUILDING OCCUPANT REQUIRE A PERMIT FOR CONSTRUCTION OR MODIFICATION FROM THE SOUTH COAST AIR QUALITY MANAGEMENT DISTRICT (SCAQMD) SEE PERMITTING CHECKLIST FOR GUIDELINES.

YES ☐ NO ☒

I HAVE READ THE HAZARDOUS MATERIALS INFORMATION BUIDE AND THE SCAQMD PERMITTING CHECKLIST. I UNDERSTAND MY REQUIREMENTS UNDER THE LOS ANGELES COUNTY CODE TITLE 2, CHAPTER 2.20 SECTION 2.20.100 THROUGH 2.20.140 CONCERNING HAZARDOUS MATERIALS REPORTING AND FOR OBTAINING A PERMIT FROM THE SCAQMD.

OWNER OR AGENT

BUILDING ADDRESS: 14820 Carmenita

MAP NO. | SEWER MAP | BOOK | PAGE

SPECIAL CONDITIONS

USE ZONE	GROUP	TYPE CONST.	FIRE ZONE	PROCESSED BY
C	B	VN	III	M.M.

STATISTICAL CLASSIFICATION | APT. | CONDO

CLASS NO. _____ DWELL UNITS _____

P.C. FEE 96.05 | PERMIT FEE

ISSUANCE FEE

SMIP FEE | TOTAL FEE

R/R FEE

VALUATION $ 6,000 | FINAL DATE

$ | FINAL BY

VALIDATION ▶

23 BUILD 0.03
TOTAL 0.03
CASH 96.05
CHANGE 96.02
ITEM 1
03-25-02 , #1 3CL 1490 17:12TM

VOID

P.C. BUILD23 96.05
TOTAL 96.05
CHECK 96.05
CHANGE 0.00
ITEM 1
03-25-02 #1 3CL 1491 17:14TM

INSPECTOR COPY

YARD AGREEMENT
(Required yards contained within a single lot)
Building Code, Section 505.4

The increase in building area permitted by Section 505 shall not be allowed unless the owner of any privately owned yard used as the basis of such increase has filed the following agreement:

I/We the undersigned, as owner(s) of the property located at:

Street Address: 14830 Carmenita Road Norwalk, CA

Legal Description: APN: 8069-002-066

PARCEL 3 OF PARCEL MAP 145 BER BK 145 Pg 45-46

acknowledge that the area of 41,141 square feet for the proposed construction shown on Building application No. 01-0103/00-0783 is approved by reason of yard spaces 30.67 feet in width adjoining three (3) sides of the building as shown on the dimension plot plan (below / on reverse / attached). I/We agree to maintain this space and refrain from further construction therein as long as such yard is required for this purpose by Section 505 of Building Code.

SYDNEY DEVELOPMENT CORP By [signature] Secy 5/10/01

(Print Individual, Company or Corporation Name) (Signature) (Date)

PLOT PLAN

(Division Use Only)

Construction Type: III-N 4 F.S.

Occupancy Group(s): B/S/H-3

Number of stories: 1

Fire Sprinklers: Yes X No __

Area Separation Wall(s): Yes X No ___

AREA COMPUTATIONS (See attached computations)

1. Basic Allowable Area ..... _____sq. ft.
2. Area Increased by __yards, (__-20)ft. Wide x ___% of line _____sq. ft.
3. Subtotal = Line 1+ Line 2 ..... _____sq. ft.
4. Allowable Area due to Fire Sprinklers Increased ..... _____sq. ft.
5. Allowable Area due to Multi-Story Increase ..... _____sq. ft

*No area increased is permitted in the Fire Sprinkler are for an increase of Number of Stories

Substitution of One-Hour construction, H-1,-2, Occupancies or an Atria.(See Section 505.3)

** Floor area of any single story shall not exceed that permitted for one-story building . (See Section 504.2).

Reviewed by: ANTHONY WEIMHOLT (Print Name) Signature: [signature] Date: 5-10-01

by affirm that I have a certificate of consent to self , or a certificate of Workers' Compenstion Insurance, or fied copy thereof (Sec. 3800, Lab. C.)

No. 1-40-3400 814516 Company USF & G

Certified copy is hereby furnished.

Certified copy is filed with the county building inspection department.

3-6-81 Applicant WOOD ART INC

CERTIFICATE OF EXEMPTION FROM WORKERS' COMPENSATION INSURANCE

section need not be completed if the permit is for one red dollars ($100) or less.)

tify that in the performance of the work for which this it is issued, I shall not employ any person in any manner s to become subject to the Workers' Compensation Laws.

Applicant

ICE TO APPLICANT: If, after making this Certificate of nption, you should become subject to the Workers' pensation provisions of the Labor Code, you must forth- comply with such provisions or this permit shall be med revoked.

LICENSED CONTRACTORS DECLARATION

reby affirm that I am licensed under provisions of Chapter 9 nmencing with Section 7000) of Division 3 of the Business and fessions Code, and my license is in full force and effect.

ense Number 375650 - Lic. Class C-45

ntractor WOOD ART INC Date 3-6-81.

☐ I am exempt from the licensing requirements as I am a licensed architect or a registered professional engineer acting in my professional capacity (Section 7051, Business and Professions Code).

. or Reg. No. _____ Date _____

OWNER-BUILDER DECLARATION

hereby affirm that I am exempt from the Contractor's License w for the following reason (Section 7031.5, Business and ofessions Code):

☐ I, as owner of the property, or my employees with wages as their sole compensation, will do the work and the structure is not intended or offered for sale (Section 7044, Business and Professions Code).

☐ I, as owner of the property, am exclusively contracting with licensed contractors to construct the project (Section 7044, Business and Professions Code).

CONSTRUCTION LENDING AGENCY

hereby affirm that there is a construction lending agency for he performance of the work for which this permit is issued (Sec. 3097, Civ. C.).

Lender's Name ✓

Lender's Address ✓

I certify that I have read this application and state that the above information is correct. I agree to comply with all County ordinances and State laws relating to building construction, and hereby authorize representatives of this County to enter upon the above-mentioned property for inspection purposes.

[signature] 3-6-81

Signature of Applicant or Agent Date

APPLICATION FOR

COUNTY OF LOS ANGELES

FOR APPLICANT TO FILL IN

BUILDING ADDRESS 14830 CARMENITA. RD

CITY NORWALK. ZIP

SIZE OF LOT NO. OF BLDGS. NOW ON LOT

TRACT BLOCK LOT NO.

OWNER JOHNSON CONTROLS TEL. NO. 213/5377200

ADDRESS 2450 E 53RD ST.

CITY LOS ANGELES. ZIP 90058.

ARCHITECT OR ENGINEER — TEL. NO.

ADDRESS

CONTRACTOR WOOD ART INC TEL. NO. 714/5422343

ADDRESS 2305 W. 2ND LIC. NO. 375650

CITY SANTA ANA. LIC. CLASS C-45.

SQ. FT. SIZE NO. OF STORIES NO. OF FAMILIES

CHECK ONE: NEW ☐ ADD ☐ ALTER ☐ REPAIR ☐ DEMOL ☐

DESCRIPTION OF WORK NO ILLUMINATE WOOD MONUMENT SIGN.

USE OF EXISTING BLDG.

APPLICANT (PRINT) WOOD ART INC. TEL. NO. 714/5422343

ADDRESS 2305 W. 2ND ST. SANTA ANA.

PRESENT BUILDING ADDRESS

LOCALITY

MOVING CONTRACTOR TEL. NO.

ADDRESS

REQUIRED SET BACK	YARD	HWY	TOTAL SETBACK FROM PROP. LINE	EXIST. WIDTH
FRONT P.L.				
SIDE P.L.				

P.C. Fee $	16.00	Permit Fee	20.-
		Issuance Fee	7.-
Investigation Fee		Total Fee	27.00

SEE REVERSE FOR EXPLANATORY LANGUAGE

BUILDING AND SAFETY

BUILDING ADDRESS 14830 CAR

LOCALITY NORWALK

NEAREST CROSS ST. EXCELSIOR

ASSESSOR MAP BOOK PAGE

USE ZONE MAP NO. 3534

SPECIAL CONDITIONS

DISTRICT	GROUP	TYPE CONST.	FI
A-08	M	V-N	

STATISTICAL CLASSIFICATION

CLASS NO. 22 DWELL. UNITS

SEWER MAP

BK. PG.

VALUATION

$ 1000 -

$

FINAL DATE 11-30-81

FINAL By [signature]

PLANS TO APPLICANT

Date	Returned No.	Returned Date	Approved

Approvals	Required Yes	Required No	Date Received or Approved
ter Certificate			
alth Department			
Department			
ading			
ological			
destrian Protection nce) (Canopy)			
ecial Inspection onc.) (Masonry) (Welding)			
t Drainage			
rking			

Approvals	Date	Inspector's Signature
ocation— Setback & Yards)		
oundations	3-31-81	[signature]
lab		
rame		
nergy Insulation		
ath/Drywall— Interior		
ath—Exterior		
House Number— Correct & Posted		
Final— Enter on Front		

INSPECTOR'S NOTES

OWNER BUSINESS

I hereby affirm that I am ex
License Law for the followi
Business and Professions Code
requires a permit to construct
or repair any structure, prior t
the applicant for such permit
that he is licensed pursuant to
tractor's License Law (Chapte
tion 7000) of Division 3 of th
Code) or that he is exempt the
alleged exemption. Any viol
any applicant for a permit sub
penalty of not more than five

☐ I, as owner of the prop
wages as their sole compens
the structure is not intended o
Business and Professions Cod
Law does not apply to an ow
or improves thereon, and wh
through his own employee
provements are not intend
however, the building or imp
year of completion, the ow
burden of proving that he a
the purpose of sale).

☐ I, as owner of the prop
ting with licensed contractor
7044) *Business and Professi*
License Law does not apply
builds or improves thereon
projects with a contractor
Contractor's License Law).

☐ I am exempt under S

reason_____

Date_____

INSPECT

CALCULATIONS 15 PSF

$M = 10.5 \times 3.33 \times 15 = 524$ $1''/2 = 262 \times 3.666 = 958$

12 × 12 POSTS

$MR = 1500 \times 1.33 \times 237/12 = 3940$

FOOTING DESIGN 2'-0" × 2'-8" d

$S = 2 \times 160 \times 1.33 \times 2.666/3 = 353$

$$A = \frac{2.34 \times 262}{2 \times 353} \cdot 80$$

$$d = \frac{.80}{2}\left(1 + \sqrt{1 + \frac{4.36 \times 3.666}{.80}}\right) = 2.3 \text{ OK}$$

BOLTS TO POST

524 ÷ 4 = 131# EA

1/2 ϕ - 4" LAG.

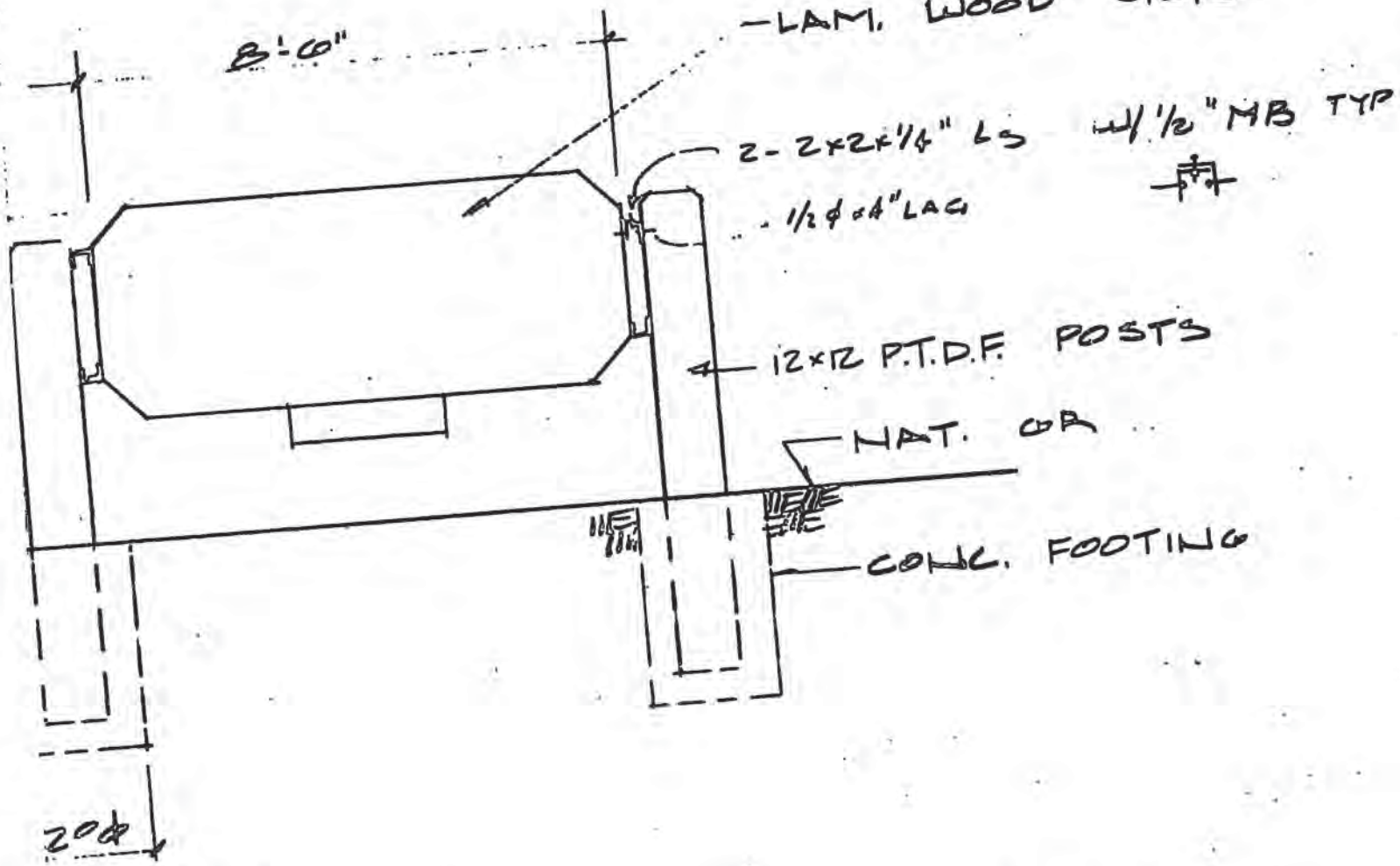

P/F SIGN SECTION 3/8"=1'-0"

DIVISION OF BUILDING AND SAFETY
CITY OF NORWALK
APPROVED UNDER ARTICLE VIII
SECTION 8100
NORWALK MUNICIPAL CODE

MAR 0 6 1981

This set of plans and specifications MUST be kept on the job at all times and it is unlawful to make any changes or alterations on same without written permission from the Division of Building and Safety, City of Norwalk. The stamping of this plan and specifications SHALL NOT be held to permit or to be an approval of the violation of any provisions of any City Ordinance or State Law.

THESE DRAWINGS AS INSTRUMENTS OF SERVICE ARE THE PROPERTY OF THE ENGINEER AND SHALL NOT BE REPRODUCED WITHOUT THE CONSENT OF B. C. ADAMS.

BERNARD C. ADAMS
AND ASSOCIATES
CIVIL ENGINEERS
12743 BROOKHURST GARDEN GROVE CA. (714) 000-0000

S-2640

030-0694

NORWALK BOARD OF ADMINISTRATIVE REVIEW
REPORT NO. 81-9

July 30, 1981

OFFICIAL COPY
DO NOT REMOVE FROM
FILES WITHOUT PERMISSION
CITY CLERK

SUBJECT: LOT DIVISION CASE NO. 186 (R)
PRECISE DEVELOPMENT PLAN NO. 1200(R)
ENVIRONMENTAL ASSESSMENT
LOCATION: 14830 Carmenita
APPLICANT: Silvercrest Industries
ZONE: M-2
REQUEST: To divide two parcels into four parcels for lease purposes; and to construct three "pre-fab" offices, 504 sq. ft. in size each, and one metal storage building 1500 sq. ft. in size.

BACKGROUND:
The original request was for three lots; lot no. 1 will be divided into two lots for a total of 4 lots on the property.

CONDITIONS OF APPROVAL:
The following conditions are recommended:

A. Compliance with conditions of the City Engineer and Building Department.
B. Compliance with all provisions of the Norwalk Municipal Code pertaining to Lot Divisions, including recordation of a parcel map in substantial conformance with the submitted tentative Parcel Map No. 14169.
C. The development shall be in substantial conformance with submitted plans including elevations indicating a mansard roof and wood siding on all sides of the proposed structure.
   1. The proposed offices shall be placed on permanent foundations.
D. Parking shall be as shown and in conformance with the Planning Commission Policy Statement No. 19.
   1. A minimum of one handicapped stall shall be provided for each parcel.
      a. A "Barrier Free" sign shall be provided, and the stalls shall be cross-striped.
   2. Wheelstops shall be provided adjacent to any building wall or fence.
   3. All striping shall be completed prior to approval of the final map.
   4. Any reduction in approved parking is strictly prohibited without prior Planning Director approval.
E. Landscape planters shall be as shown on submitted plans.
   1. Weeds and debris shall be removed from the existing planters and shall be refurbished.
   2. A landscape plan indicating the size, spacing, and type of plant materials proposed shall be submitted to the Planning Department for review and approval prior to installation of any plant materials.
F. Fencing shall be as shown on submitted plans, screening along the west and north perimeter of parcels #1 and #2 shall be provided; type of screening shall be submitted for review and approval by the Planning Director.
G. The existing guard house (trailer) shall be removed from the property.
H. No parcels, except Parcel No. 3 shall be leased prior to approval of the final map.
I. A 30 ft. wide easement providing access from Carmenita Rd. to Parcel Nos. 2 and 3 shall be recorded with this Lot Division.
J. No signs shall be established without prior Sign Permit approval.
K. Any outdoor lighting shall be energy efficient, and reviewed and approved by the Planning Director; low pressure sodium lighting is recommended.

CONDITIONS OF APPROVAL: (cont'd)

M. All outdoor storage shall be stacked as shown on plans, and shall be maintained in a neat, and organized manner including trailers and mobile facilities.

N. Six (6) copies of site plans and two (2) elevations and floor plans for the proposed offices and storage building shall be submitted to the Planning Department for processing prior to obtaining building permits, or approval of the final map.

O. An "Acceptance of Conditions" form shall be properly executed and returned to the Planning Department prior to further processing of this Lot Division application.

P. Compliance with all conditions shall be made prior to release of any new utilities and/or a Certificate of Occupancy.

Q. This Precise Development Plan shall become null and void unless exercised within one yar of the date of final approval, or such extension of time as may be granted by the Planning Director and/or Board of Administrative Review pursuant to a written request prior to the expiration date, and shall not become effective until the 10 day appeal period has elapsed.

ENVIRONMENTAL ASSESSMENT:

An environmental assessment has been prepared, and no significant impact has been discovered. A Negative Declaration was recommended by the Board of Administrative Review at their meeting of March 5, 1981.

APPROVED AND ADOPTED BY THE NORWALK BOARD OF ADMINISTRATIVE REVIEW ON THIS 30th DAY OF JULY, 1981.

OFFICIAL COPY
DO NOT REMOVE FROM
FILES WITHOUT PERMISSION
OF CITY CLERK

1981

FEE $4 P (2)

COVENANT AND AFFIDAVIT REGARDING INSTALLATION OF SEWAGE FACILITIES AND THE USE AND TRANSFER OF OWNERSHIP IN PROPERTY

STATE OF CALIFORNIA
COUNTY OF LOS ANGELES } ss.

The undersigned represent that they are the lessee owners of that parcel of real property situated in the City of Norwalk, County of Los Angeles, State of California, described as follows:

(Legal Description)

Parcels 1 & 2 of Parcel Map #1428 in the City of Norwalk, County of Los Angeles, State of California, as per map recorded in Book 24, Page 79 of Parcel Map, records of Los Angeles, County.

RECORDED IN OFFICIAL RECORDS
RECORDER'S OFFICE
LOS ANGELES COUNTY
CALIFORNIA
1 MIN. PAST 2 P.M. JUL 8 1981

which property is located and known as 14830 Carmenita Road, Norwalk
(street address)

The undersigned, in consideration of being permitted to connect the drainage systems of more than one building situated on said property to a common house sewer or private sewage disposal system, do hereby promise, covenant and agree to and with the City of Norwalk that aforedescribed lot or parcel, together with all improvements thereon, will be maintained as a unit and that before any subdivision is made or any portion of said lot or parcel is transferred to another owner, separate sewer facilities will be installed as required by the provisions of the Plumbing Code of the City of Norwalk.

This Covenant and Agreement shall run with the land and be binding upon all future owners, heirs, successors and assigns to such property.

Dated this 6 day of July 1981.

SILVERCREST INDUSTRIES, INC.

Ralph Calzaretta, Sr. V.P. - Asst. Secty.

STATE OF CALIFORNIA
COUNTY OF LOS ANGELES } ss.

STATE OF CALIFORNIA,
COUNTY OF Orange } ss.

81- 682210 2

ON July 6, 19 81,
before me, the undersigned, a Notary Public in and for said State, personally appeared

Ralph Calzaretta, Sr., known to me to be the
Assistant Secretary/Vice Pres. & Treasurer
of the Silvercrest Industries, Inc.
the Corporation that executed the within Instrument, known to me to be the person who executed the within Instrument, on behalf of the Corporation, therein named, and acknowledged to me that such Corporation executed the same.

WITNESS my hand and official seal.

OFFICIAL SEAL
S.G. CENK
NOTARY PUBLIC-CALIFORNIA
PRINCIPAL OFFICE IN
ORANGE COUNTY
My Commission Expires Dec. 18, 1984

July 28, 1981

TO: BOARD OF ADMINISTRATIVE REVIEW

FROM: CITY ENGINEER

SUBJECT: LOT DIVISION NO. 186 (R) & PRECISE DEVELOPMENT PLAN 1200(R)
14830 CARMENITA ROAD

REVISED ENGINEER'S REPORT NO. 81-130

Public Works reviewed the area in question, and the following deficiencies in land development as they pertained to public rights-of-way were noted. If the Board of Administrative Review approves this Lot Division, these deficiencies should be corrected by constructing the required improvements in accordance with Norwalk Municipal Code, Article VIII, Chapter 4, and Article IX, Chapter I, Part 7.

1) The tentative Parcel Map No. 14169 shall meet all the provisions of the Norwalk Municipal Code relating to parcel maps and the latest Subdivision Map Act.

2) The final lot division map shall:

   a) Be prepared in accordance with City of Norwalk Form No. 70.112.

   b) Give reference to all monuments found or set.

   c) Include latest title report parcel map guarantee of property.

   d) Include traverse calculations of the parcels indicating closure within 1:10,000.

   e) Have a final map checking fee of $1105.50.

   f) Be recorded by the Los Angeles County Recorder.

3) All existing and/or proposed easements shall be shown on the final map.

4) Two inch I.P. monuments (24 inch minimum length) shall be set at all parcel corners, except where sidewalks are to be constructed or existing. The surveyor shall set L. and T. in the sidewalk at these locations.

5) There are no pertinent traffic factors at this time.

6) Prior to the approval of any development plans, the applicant will be required to contact the Fire Department and obtain the fire flow requirements for this development. The applicant will also be required to contact the local water company to determine the existing fire flow rate in the area of this development. If the existing fire flow capabilities are below the required minimum values, the applicant will be required to provide the necessary means for obtaining the required fire flows.

7) All buildings will be required to have separate sewer laterals to the public sewer, two or more buildings will not be allowed to share the same lateral. If the sewer laterals from one building encroaches upon the parcel area of another building (in other words, it crosses another parcel line on the way to the public sewer) appropriate easements will have to be shown on the tract map.

OFFICIAL COPY
DO NOT REMOVE FROM

OFFICIAL COPY

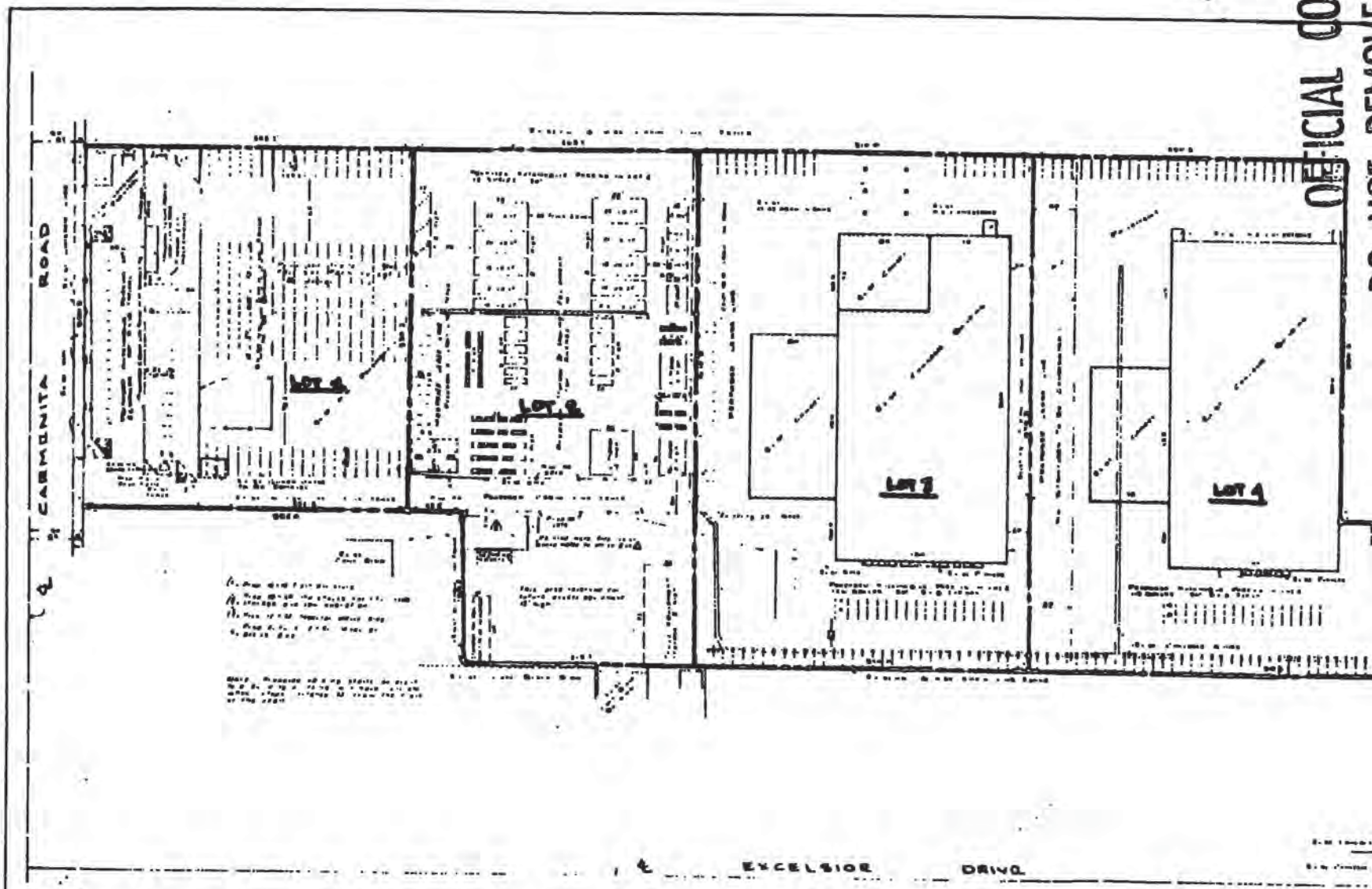

LOT DIVISION NO. 186 (R)
PRECISE DEVELOPMENT PLAN NO. 1200 (R)

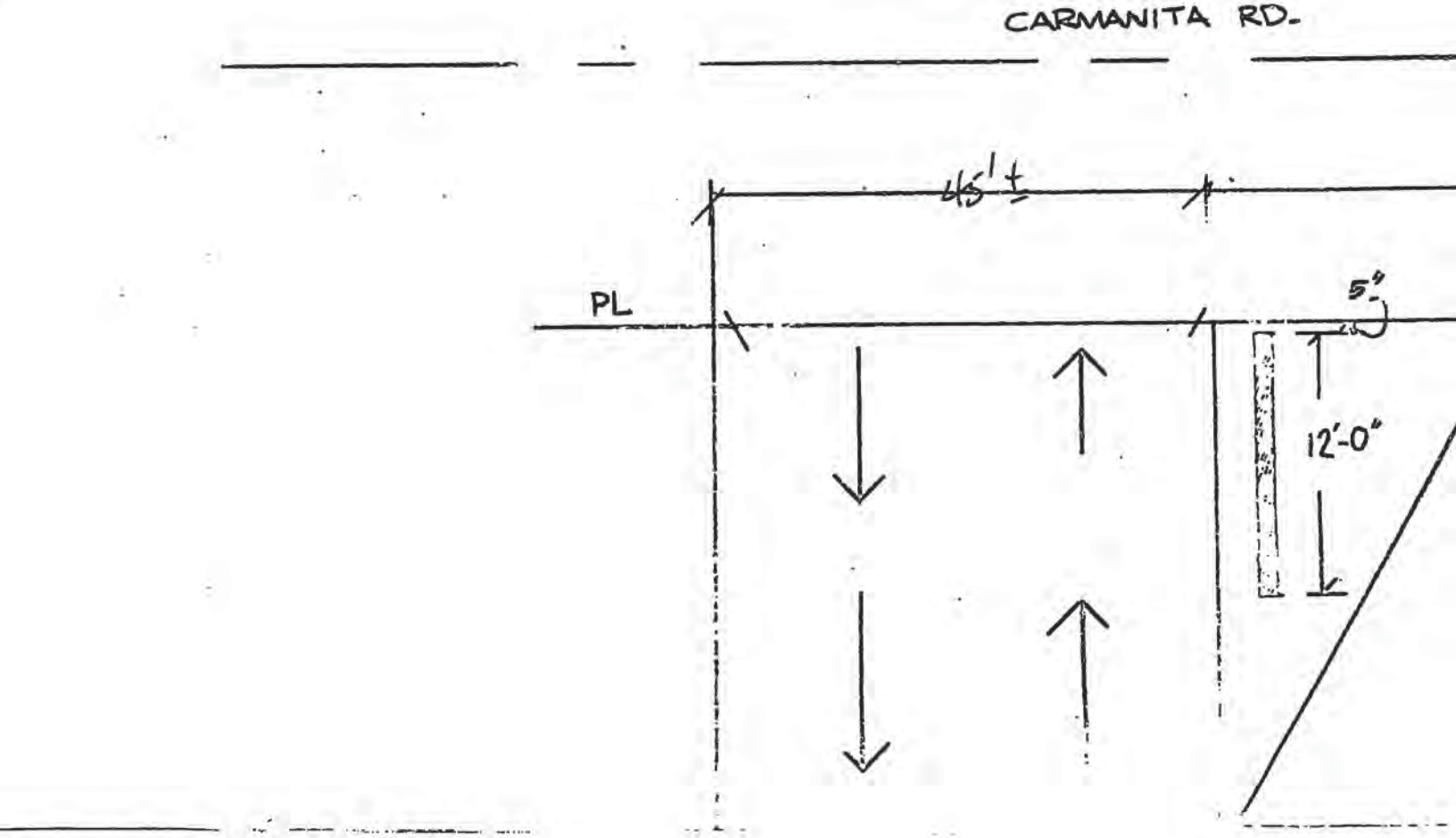
CARMANITA RD.
65' ±
PL
5"
12'-0"

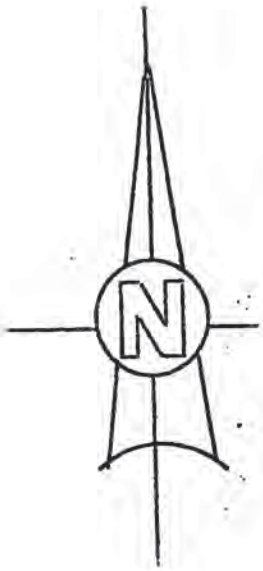

PL

WOOD A

signs dis

2305 WEST 2nd STREET o SANTA ANA, CA 9270
TELEPHONE (714) 542-2343

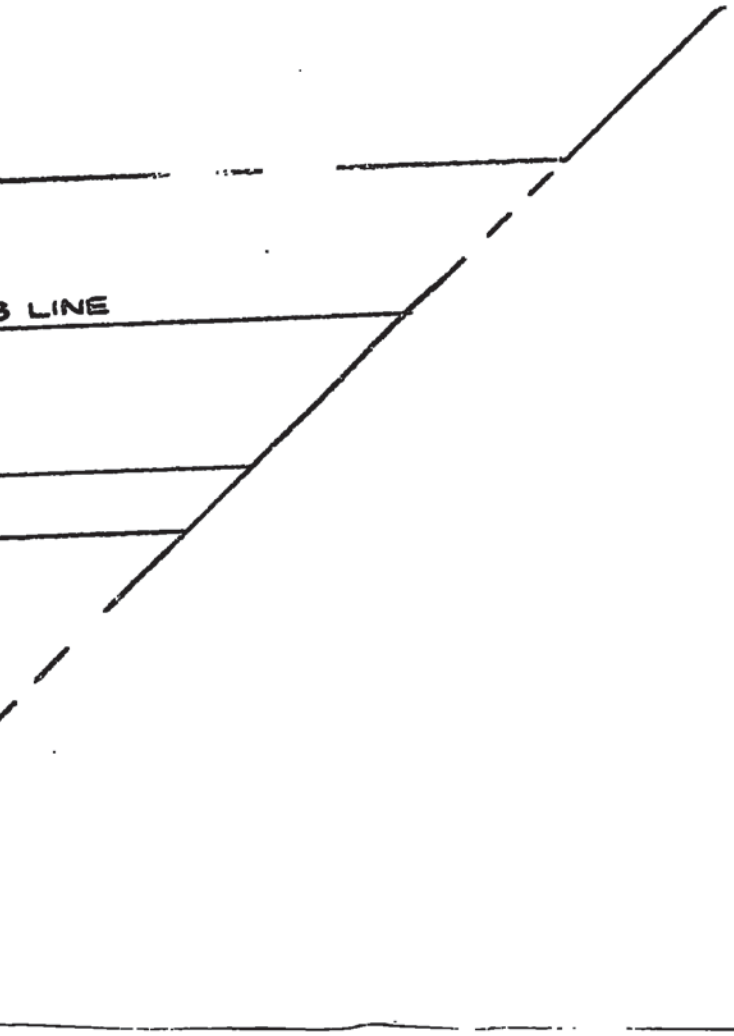
LINE

PARTIAL SITE PLAN

DIVISION OF BUILDING AND SAFETY
CITY OF NORWALK
APPROVED UNDER ARTICLE VIII
SECTION 8100
NORWALK MUNICIPAL CODE

MAR 0 6 1981

This set of plans and specifications MUST
kept on the job at all times and it is unlaw
make any changes or alterations on same
out written permission from the Divisio
Building and Safety, City of Norwalk.
The stamping of this plan and specific
SHALL NOT be held to permit or to be a
proval of the violation of any provisions
City Ordinance or State Law.

CITY OF N

MAR

PLANNING

SIGN PERMIT #776
APPROVED
RLH by Scott
PLANNING DIRECTOR
6 MARCH 81
DATE

This is an original unpublished drawing, created by WOOD ART INC. It is submitted for your personal use in connection with a project being planned for you by WOOD ART INC. It is not to be shown to anyone outside your organization, nor is it to be reproduced, copied or exhibited in any fashion.

TYPE OF SIGN

JOB SITE LOCATION 14530 CARMENITA RD. NORWALK CA

CUSTOMER'S FIRM NAME WESTERN PIPING DIVISION PHONE

CUSTOMER'S ADDRESS

FIRM REPRESENTATIVE

CUSTOMER APPROVAL TO MANUFACTURE AND INSTALL SIGN AS PER THIS DESIGN ..... DATE .....

ALL CHANGES MUST BE INITIALED BY CUSTOMER .....


6"
45°
3'-4"
JOHN
CONTROLS
Power & Process Piping
WESTE



DFH SANDBLASTED SIGN – REDWOOD OR CEDAR
B.G. – SNDBLSTD – PNT TO MATCH JOHNSON CONTROLS CORPORATE BLUE
PRINTERS COLOR MIX. – PROCESS BLUE – 13 PARTS + REFLEX B
BORDERS – LIGHT STAIN - OLYMPIC STN. 918 - INNER ½" STRIPE IS SAND BLAST
PAINTED TO MATCH CORPORATE BLUE
COPY – RAISED & PAINTED WHITE
ADDRESS SHINGLE – 1" ROUTED EDGE BORDER - SANDBLSTD B.G. – RAISED WHITE
ERECT TO 12' ORNAMETAL TIMBER

WOOD A
Signs & dis
2305 WEST 2nd STREET • SANTA ANA, CA 9270
TELEPHONE (714) 542-2343





DIVISION OF BUILDI
CITY OF NO
APPROVED UNDER
SECTION
NORWALK MUNIC

MAR 0 6

This set of plans and sp
kept on the job at all time
make any changes or alter
out written permission fr
Building and Safety, City
The stamping of this pl
SHALL NOT be held to pe
proval of the violation of
City Ordinances or State Law

SIGN PERMIT #776
APPROVED
RLH by Scott
PLANNING DIRECTOR
6 MARCH 81
DATE

CITY OF NOR

MAR 4 19

PLANNING COMM

original unpublished drawing,
y WOOD ART INC. It is sub-
your personal use in connec-
project being planned for you
ART INC. It is not to be shown
outside your organization, nor
eproduced, copied or exhibited
nion.

TYPE OF SIGN DFH SANDCARVED MONUMENT SIGN
JOB SITE LOCATION 14830 CARMENITA RD, NORWALK CA
CUSTOMER'S FIRM NAME JOHNSON CONTROLS-PIPING DIV PHONE 588-4131
CUSTOMER'S ADDRESS 2450 E. 53RD STREET, LA 90058
FIRM REPRESENTATIVE CHARLES FIXA

CUSTOMER APPROVAL TO MANUFACTURE AND INSTALL SIGN AS PER THIS DESIGN ..... DATE .....
ALL CHANGES MUST BE INITIALED BY CUSTOMER .....

SCALE
1"=1'

DATE
2-24-81

REPRESENTATIV
BROOKS

DESIGNED BY
STEVE

BUILDING CODE, SECTION 506(d)--YARD AGREEMENT

The increase in building area permitted by Section 506 shall not be allowed unless the owner of any privately owned yard used as the basis of such increase has filed the following agreement:

I/We, the undersigned, as owner(s) of the property located at 14830 Carmonita, Norwalk
Street Address ~~13615 EXCELSIOR DRIVE, SANTA FE SPRINGS, CALIF.~~
Legal Description SEE ATTACHED
acknowledge that the area of ~~[illegible]~~ 41,500 square feet for the proposed construction shown on Plan Check application No. 0496 is approved by reason of yard spaces 60 feet in width adjoining 2 sides of the building as shown on the dimensioned plot plan (below/on reverse/attached). I/We agree to maintain this space and refrain from further construction thereon as long as such yard is required for this purpose by the Building Code.

APRIL 2, 1973 (Date) SILVERCREST INDUSTRIES, INC. (Company or Corporation) Howard Sherman Pres (Signature)

Plot Plan

(Division Use Only)
Group(s) F-2
Type(s) III-N
Sprinklered yes
Separation Walls yes

Area Computations
Basic all. area = 9000
+ 1/3 for F.z. #3 = 12,000
X 3 for fire sprinklers = 36,000
+ 1/2 for 2-60' yards = 54,000 ft.²

4/12/73 (Date) B.D. Hopper (By)

Grant Deed

THIS FORM FURNISHED BY SECURITY TITLE INSURANCE COMPANY

FOR A VALUABLE CONSIDERATION, receipt of which is hereby acknowledged,

CHAMP T. CUFF AND MARY DAWN CUFF, husband and wife, McKAY NEILSON AND ADA NEILSON, husband and wife, and ERNEST FRANCE, a single man.

hereby GRANT(S) to

SILVERCREST INDUSTRIES, INC., a corporation

the following described real property in the City of Norwalk
county of Los Angeles, state of California:

The North half of the South half of the Southwest quarter of the Northwest quarter of Section 21, Township 3 South, Range 11 West in Rancho Los Coyotes, in the City of Norwalk, as shown upon a map recorded in Book 41819 Page 141 et seq., of Official Records in the office of the County Recorder of said County.

EXCEPT therefrom the Easterly 704.04 feet thereof.

Said land is a portion of Parcel 1 of Parcel Map No. 1428 in the City of Norwalk, as shown on map filed in Book 24 Page 79 of Parcel Maps, in the office of the County Recorder of said County.

Dated October 10, 1972

Ernest France
ERNEST FRANCE

Champ T. Cuff
CHAMP T. CUFF

Mary Dawn Cuff
MARY DAWN CUFF

McKay Neilson
McKAY NEILSON

Ada Neilson
ADA NEILSON

STATE OF CALIFORNIA
COUNTY OF _____ } SS.

On _____ before me, the undersigned, a Notary Public in and for said County and State, personally appeared CHAMP T. CUFF, MARY DAWN CUFF, McKAY NEILSON, ADA NEILSON, and ERNEST FRANCE

_____, known to me to be the persons whose names are subscribed to the within instrument and acknowledged that they executed the same.

_____
Signature of Notary

_____
Name (Typed or Printed) of Notary

FOR NOTARY SEAL OR STAMP

Title Order No. 7223695-67 Escrow No. 720615-5

1 (G.S.) (Rev. 5-67) 8 pt.

MAIL TAX STATEMENTS AS DIRECTED ABOVE

740

LEGAL DESCRIPTION

Those portions of the South half of the Southwest quarter of the Northwest quarter of Section 21, Township 3 South, Range 11 West, in the Rancho Los Coyotes, City of Norwalk, County of Los Angeles, State of California, as per map recorded in Book 41819 Page 141 et seq. of Official Records, in the office of the Recorder of said County, described as follows:

PARCEL 1:

The Westerly 409.86 feet of the Easterly 523.29 feet of the North half of said South half of the Southwest quarter of the Northwest quarter, of said Section 21.

PARCEL 2:

The Westerly 473.29 feet of the Easterly 523.29 feet of the Northerly 140 feet (measured along the Westerly line) of the South half of said South half of the Southwest quarter of the Northwest quarter of said Section 21; together with the Easterly 50 feet of said South half of the South half of the Southwest quarter of the Northwest quarter of said Section 21.

EXCEPT from said Easterly 50 feet, the Southerly 15 feet thereof.

PARCEL 3:

A non-exclusive easement for railroad purposes over the Southerly 20 feet of the Easterly 113.43 feet, of the North half of the South half, of the Southwest quarter of the Northwest quarter of said Section 21.

EXHIBIT "A"

EXHIBIT A

Parcel No. 1:

That portion of Parcel No. 1 of Parcel Map No. 1428, in the City of Norwalk, County of Los Angeles, State of California, as shown on map filed in book 24, page 79 of Parcel Maps, in the office of theCounty Recorder of said County, lying easterly and southerly of a line described as follows:

Beginning at a point in the northerly line of said Parcel No. 1, distant thereon south 89° 25' 53" west, 180.25 feet from the northeast corner of said Parcel; thence parallel with the easterly line of said Parcel, south 0° 13' 53" east, 330.31 feet to the easterly prolongation of the most northerly southerly line of said Parcel No. 1; thence along said prolongation, south 89° 25' 53" west, 225.87 feet to an angle point in the boundary line of said Parcel No. 1.

Reserving therefrom an easement for utility, drainage, santiary sewer and incidental purposes; together with the right to grant same to others over that portion of said land included within the following described property:

Parcel "A": The westerly 20 feet of the northerly 125 feet of the southerly 160 feet of the easterly 180.75 feet of Parcel No. 1 of Parcel Map No. 1428, City of Norwalk, County of Los Angeles, State of California, as per map recorded in book 24, page 79 of Parcel Maps in the office of the County Recorder of said County.

2.68 AC REL

Parcel "B": The southerly 20 feet of the northerly 105 feet of the westerly 160.75 feet of the easterly 684.04 feet, of the northerly 140 feet (measured along the westerly line) of the south 1/2 of the south 1/2 of the southwest 1/4 of the northwest 1/4 of Section 21, township 3 south, range 11 west, in the Rancho Los Coyotes, City of Norwalk, County of Los Angeles, State of California, as per map recorded in book 41819, page 141 et seq. of Official Records in the office of the County Recorder of said County.

Parcel No. 2:

An easement for ingress and egress over the northerly 24 feet, measured along the westerly line of the south 1/2 of the south 1/2 of the southwest 1/4 of the northwest 1/4 of Section 21, township 3 south, range 11 west, in the Rancho Los Coyotes, in the City of Norwalk, County of Los Angeles, State of California, in book 41819, page 141 et seq of Official Records in the office of the County Recorder.

Except the westerly 30.00 feet of said land.

ALSO EXCEPT any portion of said land lying within the lines of Parcel No. 1 above described.

IN WITNESS WHEREOF the said parties have

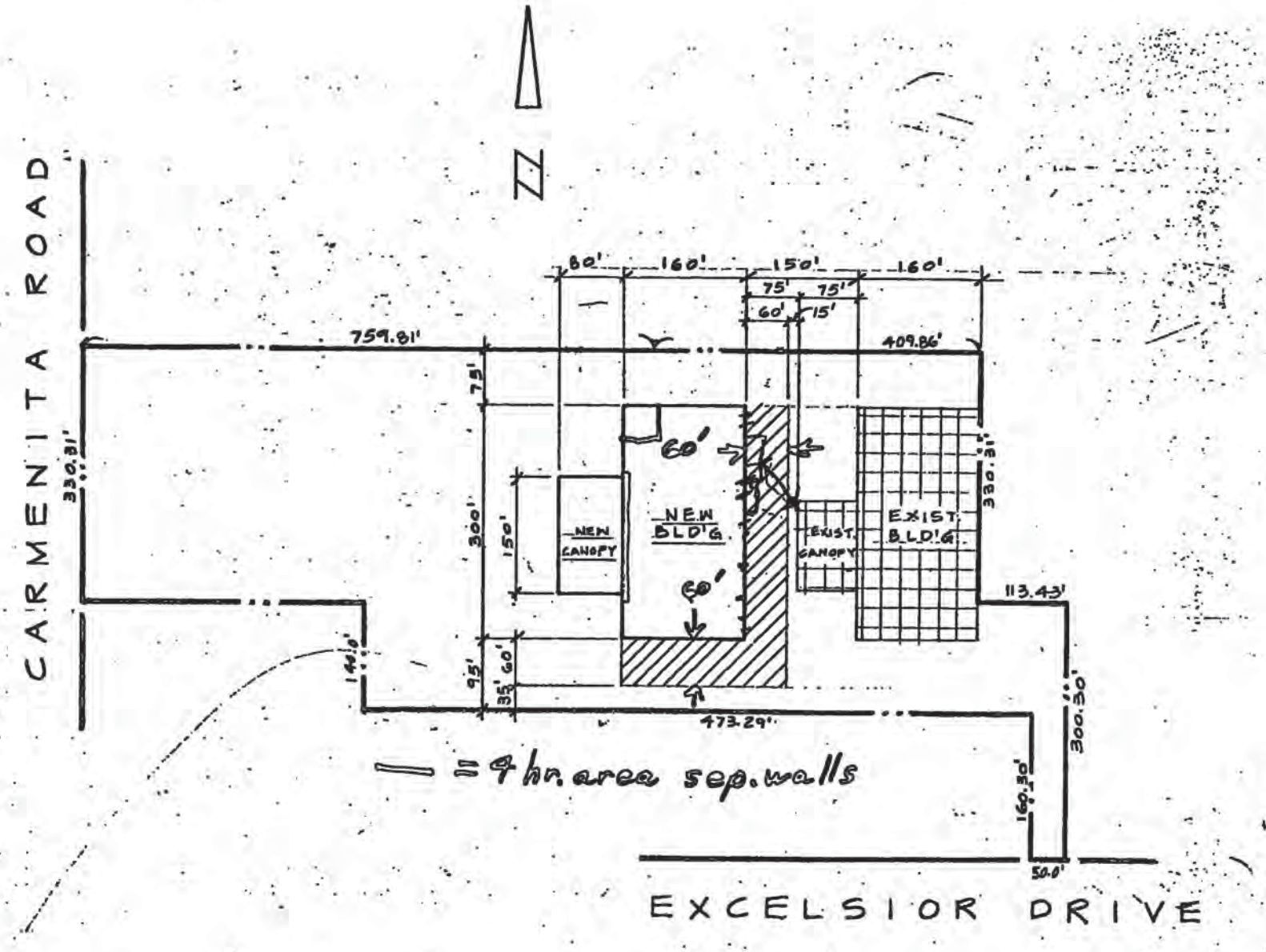
N
CARMENITA ROAD
759.81'
330.31'
80'
160'
150'
160'
75'
75'
60'
15'
409.86'
75'
300'
150'
60'
NEW CANOPY
NEW BLD'G
60'
EXIST CANOPY
EXIST BLD'G
330.31'
113.43'
95'
35'
60'
140.0'
473.29'
300.30'
160.30'
50.0'
11 4hr. area sep. walls
EXCELSIOR DRIVE

SCALE: 1" = 200'

CITY OF [illegible]

76A663-CE806 11-71

APPLICATION FOR ELECTRICAL PERMIT

1

COUNTY OF LOS ANGELES
DEPARTMENT OF COUNTY ENGINEER
BUILDING AND SAFETY DIVISION

BUILDING ADDRESS	14830 Carmenita
LOCALITY	Norwalk
NEAREST CROSS ST.	Excelsior
OWNER	Silvercrest Ind.
MAIL ADDRESS	13615 - Excelsior
CITY	S.F. - Springs TEL. NO.
PLAN CHECK APPLICANT	
ADDRESS	
CITY	TEL. NO.
PERMIT APPLICANT	Design Electric
ADDRESS	2055-W-235
CITY	Torrance TEL. NO. 325-2453
LICENSE NO.	207806 CLASS C-10

I HEREBY ACKNOWLEDGE THAT I HAVE READ THIS APPLICATION AND STATE THAT THE ABOVE IS CORRECT AND AGREE TO COMPLY WITH ALL COUNTY ORDINANCES AND STATE LAWS REGULATING ELECTRICAL WIRING.

I HEREBY CERTIFY THAT I AM PROPERLY REGISTERED AND/OR LICENSED AS REQUIRED BY LOS ANGELES COUNTY AND STATE OF CALIFORNIA OR THAT I AM THE LEGAL OWNER OF, AND INTEND TO RESIDE IN, THE ABOVE DESCRIBED RESIDENTIAL PROPERTY.

SIGNATURE OF PERMITTEE Orrin Pollock

DISTRICT NO.	CLASS	ZONE	PROCESSED BY
4.06	22	M	[illegible]

NOTES: conduit in roading [illegible]

APPROVALS	DATE	INSPECTOR'S SIGNATURE
TEMP. POWER POLE		
UNDERSLAB WORK	4/4/73	[illegible]
ROUGH CONDIUT		
WIRING		
FIXTURES		
POWER AUTHORIZED		
UTILITY CO. NOTIFIED		
FINAL	2/5/74	[illegible]

FOR APPLICANT TO FILL IN

OUTLETS		NO.	EACH $	FEE $
RECEPT.___ LIGHT___ SWITCH___ TOTAL	FIRST 20		.25	
	OVER 20		.10	
LIGHTING FIXTURES TOTAL	FIRST 20		.25	
	OVER 20		.10	
RESIDENTIAL APPLIANCES				
RANGE___ DRYER___ WTR. HTR.___				
STA. COOK___ DISP.___ F.A.U.___				
SPACE HTR.___ AIR COND.___				
CLOTHES WASH.___ DISHWASH.___				
FAN___ OTHER___			1.00	
MOTORS, TRANSFORMERS IND. HEATERS, ETC. SIZE & TYPE	RATING HP. KW. KVA. OVER TO			
	0 – 1		1.00	
	1 – 10		3.00	
	10 – 50		5.00	
	50 – 100		10.00	
	100 – 500		15.00	
SIGN, GAS TUBE, OR MARQUEE	SIGN AND ONE CIRCUIT		5.00	
	ADDITIONAL CIRCUITS		1.00	
SERVICE NOT OVER 600 VOLTS OR 200 AMP			3.00	
SERVICE OVER 600 VOLTS OR 200 AMP			10.00	
TEMP SERVICE, POLE, & APPURTENANCES			5.00	
TEMP LIGHT OR RECEPT. SYSTEM			3.00	
Misc Conduit				1.00
PERMIT FEE (SUB TOTAL)				
PLAN CHECK FEE				
PERMIT ISSUING FEE			3.00	3.00
TOTAL FEE				4.00

PLAN CHECK VALIDATION CK. M.O. CASH

PERMIT VALIDATION CK. M.O. CASH

INSPECTOR COPY

LAC 00528 APR 4 2 4.00 [illegible]

[illegible] OF APPLICATION FOR COMPLETE SCHEDULE

APPLICATION FOR BUILDING PERMIT

1

COUNTY OF LOS ANGELES
DEPARTMENT OF COUNTY ENGINEER
BUILDING AND SAFETY DIVISION
MAKE CHECKS PAYABLE TO:
HARVEY T. BRANDT, COUNTY ENGINEER

FOR APPLICANT TO FILL IN
(Print or type only)

BUILDING ADDRESS: 14830 CARMENITA RD
LOT NO.: CARMENITA BLOCK:
TRACT:
SIZE OF LOT: NO. OF BLDGS. NOW ON LOT:
USE OF EXISTING BLDG.: MNF'G
OWNER: SILVERCREST TEL NO. 921-6696
ADDRESS: 13555 EXCELSIOR DR
CITY: NORWALK CALIF
ARCHITECT OR ENGINEER: SERGE PAPAYAN TEL NO. 939 7433
ADDRESS: 721 N. LA BREA AV. L.A.
CONTRACTOR: ABCO CONST TEL NO. 775-2541
ADDRESS: 2535 MARICOPA ST. LIC. NO.:
CITY: TORRANCE CALIF LIC. CLASS:
CONSTRUCTION LENDER NAME AND BRANCH: OWNER
ADDRESS:
SQ. FT. SIZE: 48000 NO. OF STORIES: 1 NO. OF FAMILIES:
USE OF STRUCTURE: MFG.
SIGNATURE OF APPLICANT: Serge Papayan
NEW ☐ ADD. ☐ ALTER ☐ REPAIR ☐ DEMOL ☐
VALUATION $: 200,000 to $287,700

P.C. FEE: 437.40 + 132.00
PMT. FEE $: 949.00

I HEREBY ACKNOWLEDGE THAT I HAVE READ THIS APPLICATION AND STATE THAT THE ABOVE IS CORRECT AND AGREE TO COMPLY WITH ALL ORDINANCES AND LAWS REGULATING BUILDING CONSTRUCTION. I CERTIFY THAT IN DOING THE WORK AUTHORIZED HEREBY I WILL NOT EMPLOY ANY PERSON IN VIOLATION OF THE LABOR CODE OF THE STATE OF CALIFORNIA IN RELATING TO WORKMEN'S COMPENSATION INSURANCE.

SIGNATURE OF PERMITTEE: S. Papayan
ADDRESS: 2535 MARICOPA TORRANCE

ASSESSOR MAP BOOK — PAGE — PARCEL
BUILDING ADDRESS: 14830 Carmenita Rd
LOCALITY: Norwalk
NEAREST CROSS ST.: Excelsior Dr.
DISTRICT NO.: 406 GROUP: F TYPE CONST.: III-N PROCESSED BY: Jeeh
STATISTICAL CLASSIFICATION: CLASS NO. 10 DWELL. UNITS: SEWER MAP BK PG
USE ZONE: M-1 MAP NO.: 3534 SPECIAL CONDITIONS:

BLDG. SETBACK FROM FRONT PROP. LINE OF Carmenita (STREET)

TYPE OF HIGHWAY	EXISTING WIDTH	SETBACK FROM C.L.	HIGHWAY	+ YARD	= TOTAL
M	80	40	40	+ 0	= 40

BLDG. SETBACK FROM SIDE PROP. LINE OF _____ (STREET)

TYPE OF HIGHWAY	EXISTING WIDTH	SETBACK FROM C.L.	HIGHWAY	+ YARD	= TOTAL
				+	=

CORNER CUTOFF YES ☐ NO ☒

SEE REVERSE SIDE FOR SPECIAL APPROVALS

4/30/73 8 int. to pole OK L
Over Kiel-Lauren
KENNY HECK SUPT
OK 5/17/73

APPROVALS	DATE	INSPECTOR'S SIGNATURE
FOUNDATION: LOCATION FORMS; MATERIALS	6/8/73	
FRAME; FIRE STOPS, BRACING, BOLTS		
FURNACE: LOCATION, GAS VENT., DUCTS		
LATH, INT.		
LATH, EXT.		
HOUSE NUMBER CORRECT AND POSTED		
FINAL	9/18/73	

INSPECTOR COPY

PLAN CHECK VALIDATION

		CK.	M.O.	CASH
LAC	049673 FEB 14	23		437.40
LAC	02018 APR 12	23		1320.0
LAC	02028 APR 12	1		949.00

PERMIT VALIDATION CK. M.O. CASH

SPECIAL APPROVALS					
	REQUIRED		DATE SENT	DATE RETURNED	DATE APPROVED
	YES	NO			
WATER CERTIFICATE					
ROAD DEPT.					
HEALTH DEPT.					
FIRE DEPT.					
GRADING					
GEOLOGICAL					
PEDESTRIAN PROTECTION (FENCE) (CANOPY)					
SPECIAL INSPECTION ON (CONC.) (MASRY) (WELDG.)					
LOT DRAINAGE					
PARKING					

drywall nailing on 2nd floor not completed 8/8/73 [illegible]

PLANS TO APPLICANT				NO. REC'D
TO:		RETURNED		APPROVED
NO	DATE	NO	DATE	

[illegible] inspection [illegible] 5/21/73 [illegible]
all panels completed 5/24/73 [illegible]

roof sheeting OK 6/2/73 [illegible]
footing for open storage area OK 6/2/73 [illegible]
roof sheeting OK on open area [illegible] side 8/14/73

1st floor, Fire, [illegible] [illegible] OK 7/20/73 [illegible]
drywall nailing N.G for 1 hr [illegible] + corridor 7/24/73 [illegible]

drywall nailing on 1st floor office OK 7/26/73 [illegible]
[illegible] room drywall OK 7/27/73 [illegible]

CITY OF NORWALK

DEPARTMENT OF PUBLIC WORKS

NOTICE

Plan Check 0496
or
Permit No. _____

Date 4-12-23

Plan No. 820
(Plot, Parking, Site, etc.)

Address 14830 Carmenita Rd

City Municipal Code, Article VIII, Chapter 4, Sections 8400 through 8415, requires curbs, gutters, paving, sidewalks, and/or specific requirements attached, to be installed before utility connections are granted or occupancy permitted in the structure covered by this permit.

The undersigned is owner of property on which this permit is issued, or will notify the owner of the requirements stated herein.

S. Nguyen

cc: Undersigned
Public Works Dept.
Building Division
Form No. 70.1 3/19/68

73-131

CERTIFICATE OF CONFORMANCE

AMERICAN INSTITUTE OF TIMBER CONSTRUCTION — AITC — QUALIFIED LICENSEE

THE UNDERSIGNED MANUFACTURER HEREBY CERTIFIES

that the products identified below and on attached sheets Nos. _____ and the principal members of which are marked with the Collective Mark of the AMERICAN INSTITUTE OF TIMBER CONSTRUCTION (AITC) were manufactured in conformance with applicable provisions of U. S. Commercial Standard, CS 253-63, for Structural Glued Laminated Timber, and that such manufacture has been at our plant in Cottage Grove, Oregon, which plant has a quality control system approved by the Inspection Bureau of the AMERICAN INSTITUTE OF TIMBER CONSTRUCTION and inspected periodically by such Bureau. The undersigned manufacturer further certifies that the work has been done in accordance with the applicable job specifications. and with manufacturing and fabricating provision of Chap 25 U.B.C.

JOB NAME: SILVERCREST ADDITION

JOB LOCATION: EXCELSIOR RD, SANTA FE SPRGS, CAL

CUSTOMER'S ORDER NO. _____ DATE 3-5 MFGR'S ORDER NO. 1038-0430

SIGNATURE D. L. Weiss COMPANY WEYERHAEUSER COMPANY LAMINATED LBR PROD

TITLE Q C SUPERVISOR ADDRESS COTTAGE GROVE, ORE DATE May 16, 1973

AITC HEREBY CERTIFIES

that the said company at its said plant is licensed by the AMERICAN INSTITUTE OF TIMBER CONSTRUCTION to use the AITC Collective Mark in respect of products which comply with applicable provisions of said Standard, that the adequacy of the quality control system in effect at said plant is periodically inspected and verified by the Inspection Bureau of the AMERICAN INSTITUTE OF TIMBER CONSTRUCTION, and that, in the judgment of the undersigned, said company is capable of complying with applicable manufacturing and testing provisions of said Standard in respect of products manufactured at said plant. Conformance with the Standard in respect of any specific or particular product is the sole responsibility of the manufacturer; AITC's guarantee hereunder being that the said company is qualified to produce a product meeting the said Standard and that its plant is periodically inspected and verified by the AITC Inspection Bureau.

AITC *Certificate No.* 97282 Signed for

AMERICAN INSTITUTE OF TIMBER CONSTRUCTION

Paul R. Beattie — *Executive Vice President*

Donald S. Masterson — *Manager, Inspection Bureau*

© 1970 AMERICAN INSTITUTE OF TIMBER CONSTRUCTION

AITC FORM 1B-1-70

SHEET No. _____

ATTACHMENT NUMBER 1 TO
ITC Certificate of Conformance No. 97282 Dated 3-5

Job Name: SILVERCREST ADDITION

Job Location: EXCELSIRO RD, SANTA FE SPRGS, CAL

Customer's Order No. _____ Dated 3-5 Mfgr's Order No. 1038-0430

The following identifies the members and gives the basic specifications that were used on this job:

Lumber Species: _____

Member Identi-	Quantity	Size	Combi-nation	Adhesive Type	Appear-ance	Camber

	1	6 3/4 x 48	A	Ext	Ind	
B1	1	6 3/4 x 45	A	Ext	Ind	
C1	1	6 3/4 x 42	A	Ext	Ind	
D1	3	6 3/4 x 49 1/2	A	Ext	Ind	
E1	2	6 3/4 x 51	A	Ext	Ind	
F1	3	6 3/4 x 42	A	Ext	Ind	
G1	1	5 1/8 x 37 1/2	A	Ext	Ind	
H1	1	5 1/8 x 36	A	Ext	Ind	
J1	1	5 1/8 x 34 1/2	AE	Ext	Ind	
K1	5	E 5 1/8 x 34 1/2	A	Ext	Ind	
A2	3	8 3/4 x 46 1/2	A	Ext	Ind	
A3	6	5 1/8 x 24	A	Ext	Ind	

P- 149

AITC Licensed Plant No.

WEYERHAEUSER CO
LAMINATED LBR PROD

Company

AMERICAN INSTITUTE OF TIMBER CONSTRUCTION
AITC
QUALIFIED LICENSEE

D. P. Weiss

Plant Quality Control Supervisor

May 16, 1973

Date

AITC Form 1B-2-65

© 1965 American Institute of Timber Construction

~~CITY OF SANTA FE SPRINGS~~ 14830 Carmita

76A663-CE806 11-71

APPLICATION FOR ELECTRICAL PERMIT

COUNTY OF LOS ANGELES
DEPARTMENT OF COUNTY ENGINEER
BUILDING AND SAFETY DIVISION

BUILDING ADDRESS	~~13615 Excelsior~~
LOCALITY	Norwalk
NEAREST CROSS ST.	Carmenita
OWNER	Silvercrest Mfg.
MAIL ADDRESS	Same
CITY	Santa Fe TEL. NO.
PLAN CHECK APPLICANT	
ADDRESS	
CITY	TEL. NO.
PERMIT APPLICANT	Design Electric
ADDRESS	2055 W 235 St
CITY	Torr. TEL. NO. 3252453
LICENSE NO.	207806 CLASS. C10

FOR APPLICANT TO FILL IN

OUTLETS		NO.	EACH $	FEE $	
RECEPT 222 / LIGHT 73 / SWITCH 23 — TOTAL 318	FIRST 20	20	.25	5	00
	OVER 20	298	.10	29	80
LIGHTING FIXTURES — TOTAL 403	FIRST 20	20	.25	5	00
	OVER 20	383	.10	38	30
RESIDENTIAL APPLIANCES: RANGE ___ DRYER ___ WTR. HTR. 1; STA. COOK ___ DISP. ___ F.A.U. ___; SPACE HTR. ___ AIR COND. ___; CLOTHES WASH. ___ DISHWASH. ___; FAN ___ OTHER ___		1	1.00	1	00
MOTORS, TRANSFORMERS IND. HEATERS, ETC. SIZE & TYPE	RATING HP. KW. KVA. OVER TO				
	0 – 1	23	1.00	23	00
	1 – 10	17	3.00	51	00
	10 – 50	4	5.00	20	00
	50 – 100		10.00		
	100 – 500		15.00		
SIGN, GAS TUBE, OR MARQUEE	SIGN AND ONE CIRCUIT		5.00		
	ADDITIONAL CIRCUITS		1.00		
SERVICE NOT OVER 600 VOLTS OR 200 AMP			3.00		
SERVICE OVER 600 VOLTS OR 200 AMP		1	10.00	10	00
TEMP SERVICE, POLE, & APPURTENANCES			5.00		
TEMP LIGHT OR RECEPT. SYSTEM			3.00		
PERMIT FEE	(SUB TOTAL)			183	10
PLAN CHECK FEE				45	77
PERMIT ISSUING FEE			3.00	3	00
TOTAL FEE				186	10

I HEREBY ACKNOWLEDGE THAT I HAVE READ THIS APPLICATION AND STATE THAT THE ABOVE IS CORRECT AND AGREE TO COMPLY WITH ALL COUNTY ORDINANCES AND STATE LAWS REGULATING ELECTRICAL WIRING.

I HEREBY CERTIFY THAT I AM PROPERLY REGISTERED AND/OR LICENSED AS REQUIRED BY LOS ANGELES COUNTY AND STATE OF CALIFORNIA OR THAT I AM THE LEGAL OWNER OF, AND INTEND TO RESIDE IN, THE ABOVE DESCRIBED RESIDENTIAL PROPERTY.

SIGNATURE OF PERMITTEE William Harold

DISTRICT NO.	CLASS	ZONE	PROCESSED BY
406	10	M	Farrell

NOTES: Conduit in slab area on roof with OK 6/14/73 [illegible]

APPROVALS	DATE	INSPECTOR'S SIGNATURE
TEMP. POWER POLE		
UNDERSLAB WORK		
ROUGH CONDIUT		
WIRING		
FIXTURES		
POWER AUTHORIZED		
UTILITY CO. NOTIFIED	7/18/73	[illegible]
FINAL	2/5/74	[illegible]

INSPECTOR COPY

PLAN CHECK VALIDATION CK. M.O. CASH

LACo 034073 MAR 29 98 45.77 A

PERMIT VALIDATION CK. M.O. CASH

LACo 12892 JUN 7 2 186.10

SEE BACK OF APPLICATION FOR COMPLETE SCHEDULE

CITY QF NORWALK

FINANCE DEPARTMENT

Job: 14830 Lemonita

Tilt-up Bldg for Silvercrest

RELEASE ✓

Date: 7/16/73 JS/ B

76A867 (CE-817)-4/72

APPLICATION FOR PLUMBING PERMIT

1

COUNTY OF LOS ANGELES
DEPARTMENT OF COUNTY ENGINEER
BUILDING AND SAFETY DIVISION
MAKE CHECKS PAYABLE TO:
HARVEY T. BRANDT, COUNTY ENGINEER

BUILDING ADDRESS	14830 CARMINITA
LOCALITY	NORWALK.
NEAREST CROSS ST.	EXCELSIOR DR.
OWNER	SILVERCREST TRAILER
MAIL ADDRESS	SAME.
CITY	TEL. NO.
CONTRACTOR	ALBERT J. STOCKTON
ADDRESS	P.O. BOX D.
CITY	BALDWIN PK. TEL. NO. 962-3943
STATE LICENSE NO.	186722 LIC CLASS C-36

DISTRICT NO.	GROUP	ZONE	PROCESSED BY

INDUSTRIAL WASTE APPROVAL

INSPECTION RECORD

plumbing work on west
wall of G.C. and 6/19/73 G

[illegible]
west side OK - plumbing
fixtures and roof drains
[illegible] 7/11/73

FOR APPLICANT TO FILL IN (PRINT OR TYPE)

NUMBER	FIXTURE OR ITEM	@	FEE
14	WATER CLOSET	1.75	24 50
	BATH TUB	1.75	
	SHOWER	1.75	
11	LAVATORY	1.75	19 25
	SINK	1.75	
	DISHWASHER	1.75	
	CLOTHES WASHER	1.75	
	SWIMMING POOL RECEPTOR	1.75	
	LAWN SPRINKLER SYSTEM	1.75	
2	WATER HEATER Electr	1.75	3 50
	GAS SYSTEM OUTLETS	1.75	
	OUTLETS OVER 5 PER SYSTEM	.30	
4	FLOOR DRAINS	1.75	7 00
1	DRINKING FOUNT	1.75	1 75
3	URINAL	1.75	5 25
Plan check fee	See Reverse		
PLUMBING PERMIT ISSUING FEE $		3	00
	TOTAL FEE	64	25

APPROVALS	DATE	INSPECTOR'S SIGNATURE
UNDER SLAB WORK		
ROUGH PLUMBING	7/11/73	G
GAS PIPING		
GAS VENT		
HOT WATER HEATER		
PLUMBING FIXTURES		
GAS TEST		
UTILITY CO. NOTIFIED		
FINAL	8/15/73	G

INSPECTOR COPY

Plan check applicant

Name ALBERT J. STOCKTON SR

Address P.O. BOX D

City BALDWIN PK. Tel. No. 962-3943

I HEREBY ACKNOWLEDGE THAT I HAVE READ THIS APPLICATION AND STATE THAT THE ABOVE IS CORRECT AND AGREE TO COMPLY WITH ALL COUNTY ORDINANCES AND STATE LAWS REGULATING PLUMBING.

I HEREBY CERTIFY THAT I AM PROPERLY REGISTERED AND/OR LICENSED AS REQUIRED BY LOS ANGELES COUNTY AND STATE OF CALIFORNIA OR THAT I AM THE LEGAL OWNER OF, AND INTEND TO RESIDE IN THE ABOVE DESCRIBED RESIDENTIAL PROPERTY.

SIGNATURE OF PERMITTEE Albert J. Stockton Sr

PLAN CHECK VALIDATION CK. M.O. CASH

PERMIT VALIDATION (CK) M.O. CASH

No 14578 JUN 18 5 6425

APPLICATION FOR BUILDING PERMIT

1

FOR APPLICANT TO FILL IN (Print or type only)

BUILDING ADDRESS 14830 CARMENITA RD.
CITY NORWALK ZIP
SIZE OF LOT NO. OF BLDGS. NOW ON LOT
TRACT BLOCK LOT NO.
OWNER SILVERCREST TEL. NO.
ADDRESS 13555 EXCELSIOR
CITY NORWALK ZIP
ARCHITECT OR ENGINEER SERGE PAPAYANS TEL NO. 939-7433
ADDRESS 721-N LABREA AV. L.A.
CONTRACTOR ARCO CONST. TEL NO. 775-2591
ADDRESS TORRANCE CALIF LIC. CLASS
CITY 2535 MARICOPA
CONSTRUCTION LENDER NAME AND BRANCH
ADDRESS OWNER CITY

SQ. FT. SIZE	NO. OF STORIES	NO. OF FAMILIES

DESCRIPTION OF WORK Interior FOOTINGS FOR FUTURE 2ND STORY-OFFICE

USE OF EXISTING BLDG.

CHECK ONE: NEW ☐ ADD ☐ ALTER ☒ REPAIR ☐ DEMOL ☐

APPLICANT (PRINT) TEL NO.
BY (SIGNATURE)
VALUATION $1,500

I HEREBY ACKNOWLEDGE THAT I HAVE READ THIS APPLICATION AND STATE THAT THE ABOVE IS CORRECT AND AGREE TO COMPLY WITH ALL ORDINANCES AND LAWS REGULATING BUILDING CONSTRUCTION. I CERTIFY THAT IN DOING THE WORK AUTHORIZED HEREBY I WILL NOT EMPLOY ANY PERSON IN VIOLATION OF THE LABOR CODE OF THE STATE OF CALIFORNIA IN RELATING TO WORKMEN'S COMPENSATION INSURANCE.

SIGNATURE OF PERMITTEE Dan L Mulda
ADDRESS 2535 MARICOPA
CITY TORRANCE CALIF TEL NO. 775-2591

MAKE CHECKS PAYABLE TO: HARVEY T. BRANDT, COUNTY ENGINEER

COUNTY OF LOS ANGELES
DEPARTMENT OF COUNTY ENGINEER
BUILDING AND SAFETY DIVISION

BUILDING ADDRESS 14830 Carmenita Rd.
LOCALITY Norwalk
NEAREST CROSS ST. ~~5th~~ Excelsior
ASSESSOR MAP BOOK PAGE PARCEL

DISTRICT	GROUP	TYPE CONST.	FIRE ZONE	PROCESSED BY
4.06	F-2	III-N	3	Hooper

STATISTICAL CLASSIFICATION CLASS NO. 10 DWELL. UNITS
SEWER MAP BK PG
USE ZONE A1
MAP NO. 3534
SPECIAL CONDITIONS
ROAD DEPARTMENT APPROVAL REQUIRED YES ☐ NO ☐

BLDG. SETBACK FROM FRONT PROP. LINE OF (STREET)

HIGHWAY	+	YARD	=	TOTAL SETBACK FROM FRONT PROP. LINE	TYPE OF HIGHWAY	EXISTING WIDTH
	+		=			

BLDG. SETBACK FROM SIDE PROP. LINE OF (STREET)

HIGHWAY	+	YARD	=	TOTAL SETBACK FROM SIDE PROP. LINE	TYPE OF HIGHWAY	EXISTING WIDTH
	+		=			

CORNER CUTOFF YES ☐ NO ☐
IN OPEN SPACE YES ☐ NO ☐
IN COASTAL ZONE YES ☐ NO ☐
ENVIRONMENTAL IMPACT
CATEGORICAL EXEMPTION YES ☐ NO ☐
EXEMPTION DECLARATION SIGNED (DATE)
IMPACT REPORT PROCESSED (DATE)

FINAL DATE 2/5/82 BY
P.C. FEE $9.60
PMT. FEE $16.00

INSPECTOR COPY

PLAN CHECK VALIDATION CK. M.O. CASH

015258 JUN 2023 9.60 24

PERMIT VALIDATION CK. M.O. CASH

ACo15268 JUN 20 1 16.00 24

76A638A CE #803 12/72

PLANS TO APPLICANT				
TO:		RETURNED		APPROVED
NO.	DATE	NO.	DATE	

APPROVALS	REQUIRED		DATE RECEIVED OR APPROVED
	YES	NO	
WATER CERTIFICATE			
HEALTH DEPARTMENT			
FIRE DEPARTMENT			
GRADING			
GEOLOGICAL			
PEDESTRIAN PROTECTION (FENCE) (CANOPY)			
SPECIAL INSPECTION (CONC.) (MASNRY.) (WELDG.)			
LOT DRAINAGE			
PARKING			

APPROVALS	DATE	INSPECTOR'S SIGNATURE
LOCATION– (SETBACK & YARDS)		
FOUNDATIONS	6/22/76	
FRAME		
LATH/DRYWALL INTERIOR		
LATH–EXTERIOR		
HOUSE NUMBER – CORRECT & POSTED		
FINAL– ENTER ON FRONT		

INSPECTOR'S NOTES

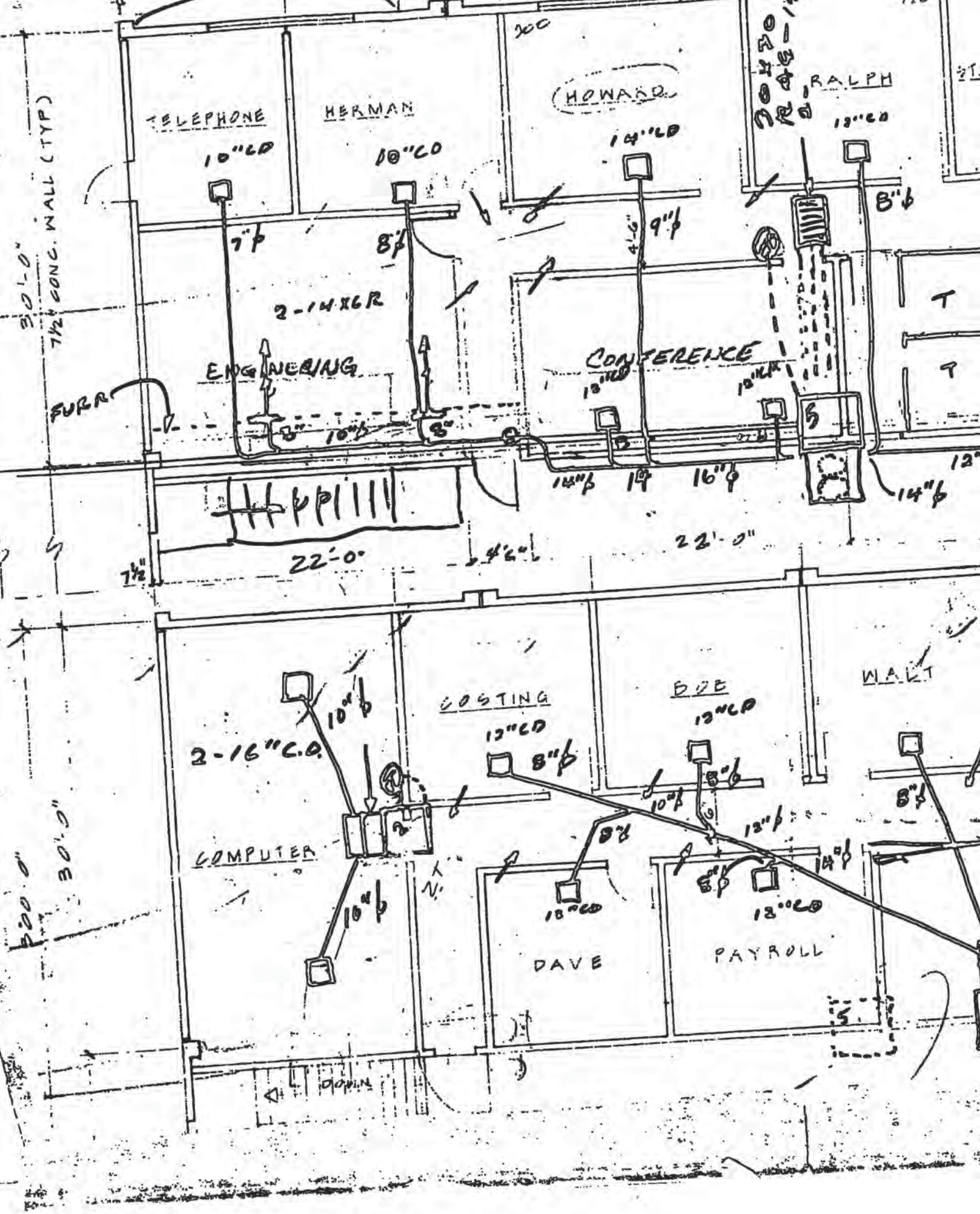

TELEPHONE
HERMAN
HOWARD
RALPH
10"CD
10"CD
14"CD
12"CD
7"ϕ
8"ϕ
9"ϕ
8"ϕ
2-14X6R
ENGINEERING
CONFERENCE
FURR
10"ϕ
8"
14"ϕ
14
16"ϕ
14"ϕ
22'-0"
22'-0"
7½"
30'-0"
7½" CONC. WALL (TYP)
COSTING
BOB
WALT
2-16"C.O.
10"ϕ
12"CD
8"ϕ
12"CD
8"ϕ
10"ϕ
12"ϕ
8"ϕ
14"ϕ
8"ϕ
COMPUTER
10"ϕ
12"CD
12"CD
DAVE
PAYROLL
DOWN
30'-0"

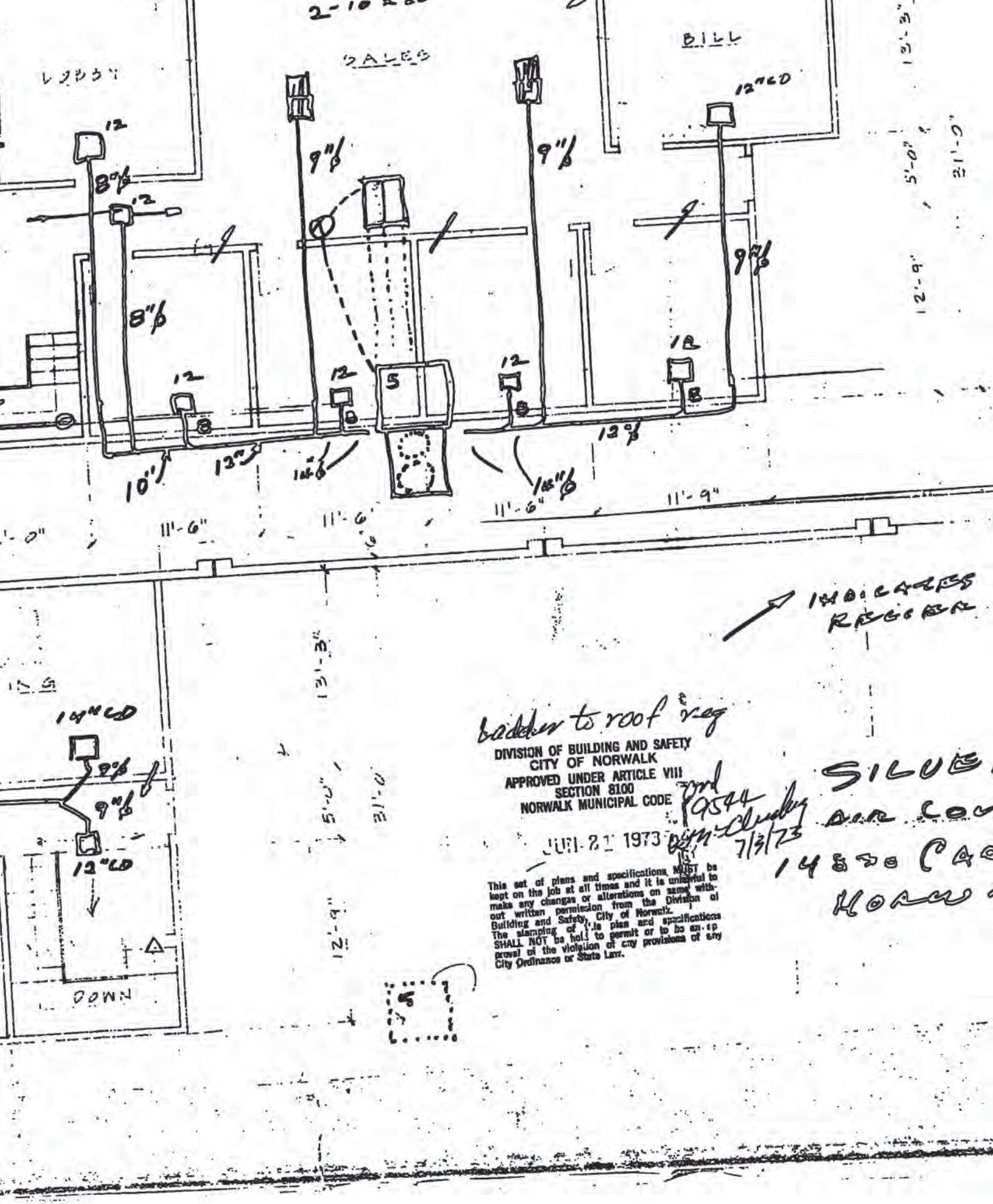

ladder to roof req

DIVISION OF BUILDING AND SAFETY
CITY OF NORWALK
APPROVED UNDER ARTICLE VIII
SECTION 8100
NORWALK MUNICIPAL CODE

JUN 21 1973

Ord 9544
7/3/73

This set of plans and specifications MUST be kept on the job at all times and it is unlawful to make any changes or alterations on same without written permission from the Division of Building and Safety, City of Norwalk. The stamping of this plan and specifications SHALL NOT be held to permit or to be an approval of the violation of any provisions of any City Ordinance or State Law.

SILVE
AIR CO
14830 CA
NORW

CITY OF [illegible]

75A 642D – CE508 – 10-71

APPLICATION FOR PERMIT

1

COUNTY OF LOS ANGELES
DEPARTMENT OF COUNTY ENGINEER
BUILDING AND SAFETY DIVISION

SEWER–SEWAGE DISPOSAL

BUILDING ADDRESS: 14830 CARMENITA
LOCALITY: NORWALK
NEAREST CROSS ST.: EXCELSIOR
OWNER: SILVERCREST TR. CO
MAIL ADDRESS: SAME
CITY: TEL. NO.

FOR APPLICANT TO FILL IN

LEGAL DESCRIPTION — LOT NO.: on file
BLOCK — TRACT:
SIZE OF LOT — NO. OF BLDGS. NOW ON LOT:
USE OF BUILDINGS:

CONTRACTOR: ALBERT V. STOCKTON SR.
ADDRESS: P.O. BOX D.
CITY: BALDWIN PK. TEL. NO.: 962-2942
STATE LICENSE NO.: 186722 LIC CLASS: C-36

NO.	DESCRIPTION OF WORK	FEE		
	HOUSE SEWER CONNECTING TO PUBLIC SEWER	$7.00		
	SEPTIC TANK, SEEPAGE PIT OR PITS AND/OR DRAINFIELD	$10.00		
	HOUSE SEWER CONNECTING TO PRIVATE DISPOSAL SYSTEM	$3.00		
1	CONNECT ADDITIONAL BLDG. OR WORK TO HOUSE SEWER	$3.00	3	00
	OVERFLOW SEEPAGE PIT, DRAINFIELD EXTN., CESSPOOL, DRYWELL	$5.00		
	ALTER, REPAIR OR ABANDON HOUSE SEWER OR DISPOSAL SYSTEM	$3.00		
	MANHOLE	$7.00		

OWNER'S AUTHORIZATION

PERMIT	$	3 00
TOTAL FEE		6 00

I HAVE AT THIS DATE A CONTRACT WITH THE HEREIN NAMED CONTRACTOR TO CONNECT THE ABOVE DESCRIBED EXISTING DWELLING TO THE PUBLIC SEWER.

SIGNED THIS 25 DAY OF August 1973

OWNER OR OWNERS AGENT: Albert V. Stockton Jr

ADDRESS: P.O. Box D B.P.

I HEREBY ACKNOWLEDGE THAT I HAVE READ THIS APPLICATION AND STATE THAT THE ABOVE IS CORRECT AND AGREE TO COMPLY WITH ALL COUNTY ORDINANCES AND STATE LAWS REGULATING PLUMBING AND SEWERS.

I HEREBY CERTIFY THAT I AM PROPERLY REGISTERED AND/OR LICENSED AS REQUIRED BY LOS ANGLES COUNTY AND STATE OF CALIFORNIA OR THAT I AM THE LEGAL OWNER OF, AND INTEND TO RESIDE IN, THE ABOVE DESCRIBED RESIDENTIAL PROPERTY.

SIGNATURE OF PERMITTEE: Albert V. Stockton Jr

DISTRICT NO.	GROUP	MAP BK	MAP PG	PROCESSED BY
4.06	F2			Olsen

CONNECTION DATA

STATION — DEPTH
MANHOLE REFERENCE — UPPER / LOWER
TYPE OF CONNECTION — Y. CURB P.L. — LENGTH FROM M.L. TO P.L.
CO. IMP. NO. — P.C. NO. / JOB NO.
TRUNK PERMIT NO. — ROAD PERMIT NO.

AFFIDAVIT	WAIVER	EASEMENT	RECORD. INSTR. NO.	DATE

HWY. OR ST. WIDENING
STATE ENCROACHMENT PERMIT NO.
INDUSTRIAL WASTE APPROVAL

CHARGES

CONNECTION CHARGE FEE
REIMBURSEMENT FEE

APPROVALS	DATE	INSPECTOR'S SIGNATURE
NEW HOUSE SEWER		
CONNECT ADDITIONAL BUILDING OR WORK		
SEPTIC TANK, BEEP. PIT(S) AND/OR DRAINFIELD		
CESSPOOL ☐ DRYWELL ☐		
ALTER, REPAIR, SEWER OR SEWAGE DISPOSAL SYSTEM		
DISCONNECT PLUG AND ABANDON HOUSE SEWER		
BACKFILL SEPTIC TANKS ☐ BEEP. PIT(S) ☐ CESSPOOLS ☐		

VALIDATION (CK.) M.O. CASH

INSPECTOR COPY

!Co 15965 JUN 25 10 6.00 24

76A867 (CE-817)-4/72

CITY COPY

APPLICATION FOR PLUMBING PERMIT

1

COUNTY OF LOS ANGELES
DEPARTMENT OF COUNTY ENGINEER
BUILDING AND SAFETY DIVISION
MAKE CHECKS PAYABLE TO:
HARVEY T. BRANDT, COUNTY ENGINEER

BUILDING ADDRESS	14830 CARMENITA
LOCALITY	NORWALK.
NEAREST CROSS ST.	EXCELSIOR
OWNER	SILVERCREST TR. CO
MAIL ADDRESS	SAME -
CITY	TEL. NO.
CONTRACTOR	ALBERT V. STOCKTON SR
ADDRESS	P.O. Box D
CITY	BALDWIN PK. TEL. NO. 962-2542
STATE LICENSE NO.	186702 LIC CLASS C-36

DISTRICT NO.	GROUP	ZONE	PROCESSED BY
4.06	F2	M	Olesen

INDUSTRIAL WASTE APPROVAL

INSPECTION RECORD

FOR APPLICANT TO FILL IN (PRINT OR TYPE)

NUMBER	FIXTURE OR ITEM	@	FEE	
	WATER CLOSET	1.75		
	BATH TUB	1.75		
	SHOWER	1.75		
	LAVATORY	1.75		
	SINK	1.75		
	DISHWASHER	1.75		
	CLOTHES WASHER	1.75		
	SWIMMING POOL RECEPTOR	1.75		
✓	LAWN SPRINKLER SYSTEM	1.75	1	75
	WATER HEATER	1.75		
	GAS SYSTEM OUTLETS	1.75		
	OUTLETS OVER 5 PER SYSTEM	.30		
1	~~SPRINKLER SYS~~			
Plan check fee	See Reverse			
PLUMBING PERMIT ISSUING FEE $			3	00
	TOTAL FEE		4	75

Plan check applicant

Name

Address

City Tel. No.

I HEREBY ACKNOWLEDGE THAT I HAVE READ THIS APPLICATION AND STATE THAT THE ABOVE IS CORRECT AND AGREE TO COMPLY WITH ALL COUNTY ORDINANCES AND STATE LAWS REGULATING PLUMBING.

I HEREBY CERTIFY THAT I AM PROPERLY REGISTERED AND/OR LICENSED AS REQUIRED BY LOS ANGELES COUNTY AND STATE OF CALIFORNIA OR THAT I AM THE LEGAL OWNER OF AND INTEND TO RESIDE IN THE ABOVE DESCRIBED RESIDENTIAL PROPERTY.

SIGNATURE OF PERMITTEE Albert V. Stockton Sr

APPROVALS	DATE	INSPECTOR'S SIGNATURE
UNDER SLAB WORK		
ROUGH PLUMBING		
GAS PIPING		
GAS VENT		
HOT WATER HEATER		
PLUMBING FIXTURES		
GAS TEST		
UTILITY CO. NOTIFIED		
FINAL	7/5/74	

PLAN CHECK VALIDATION CK. M.O. CASH

PERMIT VALIDATION CK. M.O. CASH

C016172 JUN 25 5 4.75 24

INSPECTOR COPY

76 A364 – CE 818 – 9-71

CITY OF NORWALK

APPLICATION FOR PERMIT
HEATING - VENTILATING - AIR CONDITIONING

1

COUNTY OF LOS ANGELES
DEPARTMENT OF COUNTY ENGINEER
BUILDING AND SAFETY DIVISION

BUILDING ADDRESS	14830 CARMENITA RD
LOCALITY	Norwalk
NEAREST CROSS ST.	
OWNER	SILVERCREST
MAIL ADDRESS	
CITY	TEL. NO.
CONTRACTOR	RUSHER AIR CONDITIONING
ADDRESS	4716 W. COMPTON BLVD
CITY	LAWNDALE TEL. NO. 772-1431
STATE LICENSE NO.	LIC. CLASS C-20 CA

DISTRICT NO.	GROUP	ZONE	PROCESSED BY
4,06	F-2		Mcclusky

FOR APPLICANT TO FILL IN
(PRINT OR TYPE ONLY)

NO.	TYPE OF APPLIANCE OR EQUIPMENT	FEE	
	ABSORPTION UNIT, BTU		
	AIR HANDLING UNIT, CFM		
	BOILER, BTU		
4	COMPRESSOR, BTU 204,000		
	VENTILATION SYSTEM		
	EVAPORATIVE COOLER		
	FURNACE: FAU ___ GRAVITY ___ FLOOR ___ BTU ___		
	HEATER: SUSPENDED ___ UNIT ___ WALL ___		
	3 STP 1-2 HP	20	00
	Plan check fee 25% of above. See reverse.	10	
	PERMIT ISSUING FEE $	3	00
	TOTAL FEE	33	00

INSPECTION RECORD

need fire shutters in all openings into 1 hr corridor 8/23/73 [illegible]

PLAN CHECK APPLICANT

NAME RUSHER AIR CONDITIONING

ADDRESS 4716 W. COMPTON BLVD

CITY LAWNDALE TEL. NO. 772-1431

I HEREBY ACKNOWLEDGE THAT I HAVE READ THIS APPLICATION AND STATE THAT THE ABOVE IS CORRECT AND AGREE TO COMPLY WITH ALL ORDINANCES AND LAWS REGULATING HEATING, VENTILATING, AIR CONDITIONING.

I HEREBY CERTIFY THAT I AM NOT ACTING IN VIOLATION OF CHAPTER 9, DIVISION 3, OF THE BUSINESS AND PROFESSIONAL CODE OF THE STATE OF CALIFORNIA.

SIGNATURE OF PERMITTEE [signature]

APPROVALS	DATE	INSPECTOR'S SIGNATURE
ROUGH		
FINAL	5/15/74	[signature]

PERMIT VALIDATION CK. M.O. CASH

PLAN CHECK VALIDATION CK. M.O. CASH

ACo 1789 JUL 542 10.00 ACo 1790 JUL 541 23.00

INSPECTOR COPY

CITY [illegible]

76A 642D – CE808 – 10-71

APPLICATION FOR PERMIT

1

COUNTY OF LOS ANGELES
DEPARTMENT OF COUNTY ENGINEER
BUILDING AND SAFETY DIVISION

SEWER–SEWAGE DISPOSAL

BUILDING ADDRESS 14830 Carmenita
LOCALITY Excelisor & Carmenita
NEAREST CROSS ST. Excelisor
OWNER Silvercrest
MAIL ADDRESS 13615 Excelisor
CITY Santa Fe Springs TEL. NO. 7736622

DISTRICT NO.	GROUP	MAP BK	MAP PS	PROCESSED BY
4.06	F-2	J	187	EDWARDS

FOR APPLICANT TO FILL IN

LEGAL DESCRIPTION LOT NO. M&B
BLOCK TRACT
SIZE OF LOT NO. OF BLDGS. NOW ON LOT
USE OF BUILDINGS Trailer Mfg.
CONTRACTOR ABCO Const G
ADDRESS 2535 Maricopa
CITY Torrance TEL. NO. 3201902
STATE LICENSE NO. 115670 LIC CLASS

NO.	DESCRIPTION OF WORK	FEE		
1	HOUSE SEWER CONNECTING TO PUBLIC SEWER	@ $7.00	7	—
	SEPTIC TANK, SEEPAGE PIT OR PITS AND/OR DRAINFIELD	@ $10.00		
	HOUSE SEWER CONNECTING TO PRIVATE DISPOSAL SYSTEM	@ $3.00		
	CONNECT ADDITIONAL BLDG. OR WORK TO HOUSE SEWER	@ $3.00		
	OVERFLOW SEEPAGE PIT, DRAINFIELD EXTN., CESSPOOL, DRYWELL.	@ $5.00		
	ALTER, REPAIR OR ABANDON HOUSE SEWER OR DISPOSAL SYSTEM	@ $3.00		
2	MANHOLE	@ $7.00	14	—

OWNER'S AUTHORIZATION			
PERMIT	$	3	00
TOTAL FEE		24	—

I HAVE AT THIS DATE A CONTRACT WITH THE HEREIN NAMED CONTRACTOR TO CONNECT THE ABOVE DESCRIBED EXISTING DWELLING TO THE PUBLIC SEWER.

SIGNED THIS ____ DAY OF ____ 19__

OWNER OR OWNERS AGENT [signature]

ADDRESS

I HEREBY ACKNOWLEDGE THAT I HAVE READ THIS APPLICATION AND STATE THAT THE ABOVE IS CORRECT AND AGREE TO COMPLY WITH ALL COUNTY ORDINANCES AND STATE LAWS REGULATING PLUMBING AND SEWERS.

I HEREBY CERTIFY THAT I AM PROPERLY REGISTERED AND/OR LICENSED AS REQUIRED BY LOS ANGLES COUNTY AND STATE OF CALIFORNIA OR THAT I AM THE LEGAL OWNER OF, AND INTEND TO RESIDE IN, THE ABOVE DESCRIBED RESIDENTIAL PROPERTY.

SIGNATURE OF PERMITTEE [signature]

CONNECTION DATA

STATION 13+20 DEPTH 7
MANHOLE REFERENCE 23 S UPPER LOWER
TYPE OF CONNECTION Y. CURB P.L. LENGTH FROM M.L. TO P.L.
CO. IMP. NO. P.C. NO. JOB NO. ASSESS DIST
TRUNK PERMIT NO. ROAD PERMIT NO. #37

AFFIDAVIT	WAIVER	EASEMENT	RECORD. INSTR. NO.	DATE

HWY. OR ST. WIDENING
STATE ENCROACHMENT PERMIT NO.
INDUSTRIAL WASTE APPROVAL

CHARGES

CONNECTION CHARGE FEE
REIMBURSEMENT FEE

APPROVALS	DATE	INSPECTOR'S SIGNATURE
NEW HOUSE SEWER		
CONNECT ADDITIONAL BUILDING OR WORK		
SEPTIC TANK, SEEP. PIT(S) AND/OR DRAINFIELD		
CESSPOOL ☐ DRYWELL ☐		
ALTER, REPAIR, SEWER OR SEWAGE DISPOSAL SYSTEM		
DISCONNECT PLUG AND ABANDON HOUSE SEWER		
BACKFILL SEPTIC TANKS ☐ SEEP. PIT(S) ☐ CESSPOOLS ☐		

INSPECTOR COPY

VALIDATION CK. M.O. CASH

1AC017578 JUL 210 24.00

CONFIRMING

CITY OF NORWALK OFFICE CORRESPONDENCE

DATE: July 17, 1973

REFER TO:

SUBJECT: PRECISE DEV. PLAN NO. 820 ~~Parking Plan No.~~

TO: Building Department FROM: Planning Department

This is to advise that ELECTRICAL RELEASE ~~occupancy permit~~ may be issued, as far as this office is concerned, for SILVERCREST MOBILE HOMES located at FOR WELDING SHOP ADDITION ONLY 1

14830 CARMENITA.

Larry Stevens

Copies: 1. Central File
2. Reading File
3.
4.

APPLICATION FOR BUILDING PERMIT

1

FOR APPLICANT TO FILL IN (Print or type only)

BUILDING ADDRESS 14830 CARMENITA RD.
CITY NORWALK ZIP
SIZE OF LOT NO. OF BLDGS NOW ON LOT
TRACT Legal on File BLOCK LOT NO.
OWNER Silvercrest TEL. NO. 773-6622
ADDRESS 13615 EXCELSIOR
CITY SANTA FE SPRINGS ZIP
ARCHITECT OR ENGINEER SERGE PAPAYANS TEL. NO. 775-2591
ADDRESS 2535 MARICOPA ST TORR.
CONTRACTOR ABCO CONST. TEL. NO. 320-1902
ADDRESS 2535 MARICOPA ST LIC. NO. B1
CITY TORRANCE LIC. CLASS 171945
CONSTRUCTION LENDER NAME AND BRANCH Silvercrest
ADDRESS 13615 Excelsior Santa Fe Spg.
SQ. FT. SIZE 2600 NO. OF STORIES 2 NO. OF FAMILIES – CHECK ONE
DESCRIPTION OF WORK New 2nd Story Partitions
NEW ☐ ADD ☐ ALTER ☐ REPAIR ☐ DEMOL ☐
USE OF EXISTING BLDG. Warehouse & Office
APPLICANT (PRINT) ABCO Const. TEL. NO. 775-2591
BY (SIGNATURE) Ronald J Kenir
VALUATION $ 3500.00

I HEREBY ACKNOWLEDGE THAT I HAVE READ THIS APPLICATION AND STATE THAT THE ABOVE IS CORRECT AND AGREE TO COMPLY WITH ALL ORDINANCES AND LAWS REGULATING BUILDING CONSTRUCTION. I CERTIFY THAT IN DOING THE WORK AUTHORIZED HEREBY I WILL NOT EMPLOY ANY PERSON IN VIOLATION OF THE LABOR CODE OF THE STATE OF CALIFORNIA IN RELATING TO WORKMEN'S COMPENSATION INSURANCE.

SIGNATURE OF PERMITTEE Ronald J Kenir
ADDRESS 2535 Maricopa St.
CITY Torrance TEL. NO. 775-2591

MAKE CHECKS PAYABLE TO:
HARVEY T. BRANDT, COUNTY ENGINEER

COUNTY OF LOS ANGELES
DEPARTMENT OF COUNTY ENGINEER
BUILDING AND SAFETY DIVISION

BUILDING ADDRESS 14830 Carmenita Rd
LOCALITY Norwalk
NEAREST CROSS ST. Excelsior Dr
ASSESSOR MAP BOOK PAGE PARCEL

DISTRICT	GROUP	TYPE CONST.	FIRE ZONE	PROCESSED BY
4-06	F	II		Peter

STATISTICAL CLASSIFICATION
CLASS NO. 22 DWELL. UNITS
SEWER MAP J BK 148 PG
USE ZONE M. MAP NO. 2534
SPECIAL CONDITIONS

ROAD DEPARTMENT APPROVAL REQUIRED YES ☐ NO ☒

BLDG. SETBACK FROM FRONT PROP. LINE OF Carmenita (STREET)

HIGHWAY	+	YARD	=	TOTAL SETBACK FROM FRONT PROP. LINE	TYPE OF HIGHWAY	EXISTING WIDTH
40	+	0	=	40	M.	80

BLDG. SETBACK FROM SIDE PROP. LINE OF (STREET)

HIGHWAY	+	YARD	=	TOTAL SETBACK FROM SIDE PROP. LINE	TYPE OF HIGHWAY	EXISTING WIDTH
	+		=			

CORNER CUTOFF YES ☐ NO ☐
IN OPEN SPACE YES ☐ NO ☐
IN COASTAL ZONE YES ☐ NO ☐
ENVIRONMENTAL IMPACT
CATEGORICAL EXEMPTION YES ☐ NO ☐
EXEMPTION DECLARATION SIGNED (DATE)
IMPACT REPORT PROCESSED (DATE)

FINAL DATE 2/5/74 BY [signature]
P.C. FEE $ 13.20 +3.60 PMT. FEE $ 28.00

INSPECTOR COPY

PLAN CHECK VALIDATION CK. M.O. CASH

1 Co 2065 JUL 25 23 13.20 24
1 Co 2248 AUG 6 23 3.60 24

PERMIT VALIDATION CK. M.O. CASH

1 Co 2249 AUG 6 1 28.00 24

76A538A CE #803 12/72

PLANS TO APPLICANT					INSPECTOR'S NOTES
TO:		RETURNED		APPROVED	
NO.	DATE	NO.	DATE		

APPROVALS	REQUIRED		DATE RECEIVED OR APPROVED
	YES	NO	
WATER CERTIFICATE			
HEALTH DEPARTMENT			
FIRE DEPARTMENT			
GRADING			
GEOLOGICAL			
PEDESTRIAN PROTECTION (FENCE) (CANOPY)			
SPECIAL INSPECTION (CONC.) (MASNRY.) (WELDG.)			
LOT DRAINAGE			
PARKING			

APPROVALS	DATE	INSPECTOR'S SIGNATURE
LOCATION – (SETBACK & YARDS)		
FOUNDATIONS		
FRAME	8/8/11	
LATH/DRYWALL INTERIOR		
LATH–EXTERIOR		
HOUSE NUMBER – CORRECT & POSTED		
FINAL – ENTER ON FRONT		

APPLICATION FOR BUILDING PERMIT

1

FOR APPLICANT TO FILL IN (Print or type only)

BUILDING ADDRESS 14830 CARMENITA RD

CITY NORWALK CAL ZIP

SIZE OF LOT NO. OF BLDGS. NOW ON LOT

TRACT Legal on file BLOCK LOT NO.

OWNER SILVER CREST 2ND TEL. NO. 921-6696

ADDRESS 14830 CARMENITA RD

CITY NORWALK ZIP

ARCHITECT OR ENGINEER TEL. NO.

ADDRESS

CONTRACTOR WEST COAST SPRAY BOOTH INC TEL. NO. 923 6017

ADDRESS 6707 E FLORENCE AVE LIC. NO. 258082

CITY BELL GARDENS CAL LIC. CLASS B-1

CONSTRUCTION LENDER NAME AND BRANCH

ADDRESS CITY

SQ. FT. SIZE	NO. OF STORIES	NO. OF FAMILIES	CHECK ONE
			NEW ☑
			ADD ☐
			ALTER ☐
			REPAIR ☐
			DEMOL ☐

DESCRIPTION OF WORK

INSTALL (I) SPRAY BOOTH

USE OF EXISTING BLDG.

APPLICANT (PRINT) TEL NO.

BY (SIGNATURE)

VALUATION $ 7,000.00

I HEREBY ACKNOWLEDGE THAT I HAVE READ THIS APPLICATION AND STATE THAT THE ABOVE IS CORRECT AND AGREE TO COMPLY WITH ALL ORDINANCES AND LAWS REGULATING BUILDING CONSTRUCTION. I CERTIFY THAT IN DOING THE WORK AUTHORIZED HEREBY I WILL NOT EMPLOY ANY PERSON IN VIOLATION OF THE LABOR CODE OF THE STATE OF CALIFORNIA IN RELATING TO WORKMEN'S COMPENSATION INSURANCE. NEWCOM

SIGNATURE OF PERMITTEE Robert G. Newcom

ADDRESS 6707 E FLORENCE AVE

CITY BELL GARDENS TEL. NO. 923 6017

MAKE CHECKS PAYABLE TO:
HARVEY T. BRANDT, COUNTY ENGINEER

COUNTY OF LOS ANGELES
DEPARTMENT OF COUNTY ENGINEER
BUILDING AND SAFETY DIVISION

BUILDING ADDRESS 14830 Carmenita Rd

LOCALITY Norwalk

NEAREST CROSS ST. Excelsior Dr

ASSESSOR MAP BOOK PAGE PARCEL

DISTRICT	GROUP	TYPE CONST.	FIRE ZONE	PROCESSED BY
4.04	F	V	—	Peck

STATISTICAL CLASSIFICATION CLASS NO. 22 DWELL. UNITS

SEWER MAP J BK 487 PG

USE ZONE M- MAP NO. 3534

SPECIAL CONDITIONS

ROAD DEPARTMENT APPROVAL REQUIRED YES ☐ NO ☑

BLDG. SETBACK FROM FRONT PROP. LINE OF Carmenita (STREET)

HIGHWAY	+	YARD	=	TOTAL SETBACK FROM FRONT PROP. LINE	TYPE OF HIGHWAY	EXISTING WIDTH
50	+	0	=	50	M	100

BLDG. SETBACK FROM SIDE PROP. LINE OF (STREET)

HIGHWAY	+	YARD	=	TOTAL SETBACK FROM SIDE PROP. LINE	TYPE OF HIGHWAY	EXISTING WIDTH
	+		=			

CORNER CUTOFF YES ☐ NO ☐

IN OPEN SPACE YES ☐ NO ☐

IN COASTAL ZONE YES ☐ NO ☐

ENVIRONMENTAL IMPACT
CATEGORICAL EXEMPTION YES ☐ NO ☐
EXEMPTION DECLARATION SIGNED (DATE)
IMPACT REPORT PROCESSED (DATE)

FINAL DATE 2/5/74 BY [signature]

P.C. FEE $ 22.20 PMT. FEE $ 37.00

INSPECTOR COPY

PLAN CHECK VALIDATION CK M.O. CASH

LACo 2275 AUG 8 23 22.20

PERMIT VALIDATION CK M.O. CASH

LACo 2276 AUG 8 1 37.00

78A638A CE #803 12/72

14830 Carmentia

(1) need City of Norwalk
Clearance from Finance
Public Works and
Planing Dept.
(2) need Clearance from
Fire marshal on
Springlers, fire hydrants
etc - also that fire
shutters are approved
type
(3) need clearance to
and in front of Service
Panel and sub panels
check on service in
wood shop area
(4) show house sewer
approved.
(5) need plans and inspection
on crane way for welding
shop

8/30/73 [illegible]

CITY OF NORWALK

76A663-CE806 10/72

APPLICATION FOR ELECTRICAL PERMIT

COUNTY OF LOS ANGELES
DEPARTMENT OF COUNTY ENGINEER
BUILDING AND SAFETY DIVISION

JOB ADDRESS: 13555 E. Excelsior Dr.
LOCALITY: Norwalk
NEAREST CROSS ST.: Carmenita
OWNER OR FIRM NAME: Silvercrest Inv.
MAIL ADDRESS: 13615 Excelsior
CITY: S.F. Springs TEL. NO.:
PLAN CHECK APPLICANT:
ADDRESS:
CITY: TEL. NO.:
PERMIT APPLICANT: Design Electric
ADDRESS: 2055 W. 235th
CITY: Torrance TEL. NO.: 325-2453
LICENSE OR REG. NUMBER: 207806 CLASS: C-10

I HEREBY ACKNOWLEDGE THAT I HAVE READ THIS APPLICATION AND STATE THAT THE ABOVE IS CORRECT AND AGREE TO COMPLY WITH ALL COUNTY ORDINANCES AND STATE LAWS REGULATING ELECTRICAL WIRING.

I HEREBY CERTIFY THAT I AM PROPERLY REGISTERED AND/OR LICENSED AS REQUIRED BY LOS ANGELES COUNTY AND STATE OF CALIFORNIA OR THAT I AM THE LEGAL OWNER OF THE ABOVE DESCRIBED RESIDENTIAL PROPERTY.

PERMITEE SIGNATURE: Darren Pollock

FOR APPLICANT TO FILL IN

		NO.	EACH $	FEE $	
OUTLETS: RECEPT.___ LIGHT 11 SWITCH___ TOTAL ___	FIRST 20	11	.25	2.	75
	OVER 20		.10		
LIGHTING FIXTURES TOTAL 210	FIRST 20	20	.25	5.	00
	OVER 20	190	.10	19.	00
RESIDENTIAL APPLIANCES: RANGE___ DRYER___ WTR. HTR.___ STA. COOK___ DISP.___ F.A.U.___ SPACE HTR.___ AIR COND.___ CLOTHES WASH.___ DISHWASH.___ FAN___ OTHER___			1.00		
MOTORS, TRANSFORMERS IND. HEATERS, ETC. SIZE & TYPE	RATING HP. KW. KVA. OVER TO 0 – 1		1.00		
	1 – 10		3.00		
	10 – 50		5.00		
	50 – 100		10.00		
	100 – 500		15.00		
SIGN, GAS TUBE, OR MARQUEE	SIGN AND ONE CIRCUIT		5.00		
	ADDITIONAL CIRCUITS		1.00		
SERVICE NOT OVER 600 VOLTS OR 200 AMP			3.00		
SERVICE OVER 600 VOLTS OR 200 AMP			10.00		
TEMP SERVICE, POLE, & APPURTENANCES			5.00		
TEMP LIGHT OR RECEPT. SYSTEM			3.00		
ADD 1 panel for Living —					
PERMIT FEE (SUB TOTAL)				26	75
PLAN CHECK FEE					
PERMIT ISSUING FEE			3.00	3	00
TOTAL FEE				29.75	

DISTRICT NO.: 406
PROCESSED BY: Olsen

APPROVALS	DATE	INSPECTOR'S SIGNATURE
TEMP. POWER POLE		
UNDERSLAB WORK		
ROUGH CONDUIT		
WIRING		
FIXTURES		
POWER AUTHORIZED		
UTILITY CO. NOTIFIED		
FINAL	2/21/73	

NOTES:

PLAN CHECK VALIDATION CK. M.O. CASH

PERMIT VALIDATION (CK) M.O. CASH

INSPECTOR COPY

! No 29002 Str 20 2 29.75 24

APPLICATION FOR COMPLETE SCHEDULE

14830 Carmentia

① Need city of Norwalk clearance from Finance OK 9/24/73 Public Works and Planning Dept. OK 9/27/73 OK 10/1/73

② Need clearance from Fire marshal on sprinkler, Fire hydrants, fire shutters OK - 9-25-73 RH

③ Need clearance to open in front of service panel and sub panels

④ Show house sewer approved

⑤ Need plans and inspection on footings etc / on crack in welding area

⑥ Hardware and exit signs for passage doors in garage doors Check Correction left on 8/30/73

9/21/73 Byron

14830 Carmentia
Corrections for building
addressed as 13555 Excelsior

① need permit, plans and inspection or removal of office area over 1 story office (built under permit) room in middle of floor area and storage above Toilet rooms and door opening out into tilt up panel

② permit and inspections on dust collection. system and motors.

③ remove or take permit and wire to code addition elect wiring installed after building completed.

④ remove door in opening where required of hr fire door is located

⑤ Clearance required in front of elect panels

All items to be completed before occupancy of building

30 day notice to make corrections or Edison will be notified to remove elect meter. If not done in 30 days correction will then be over to D.A.

9/21/73 Byron

CITY OF NORWALK

12700 NORWALK BLVD. NORWALK, CALIFORNIA 90650 (213) 868-3254

September 27, 1973

County of Los Angeles
Division of Building & Safety

Re: Silvercrest Industries, Inc.-13555 Excelsior Drive
Precise Development Plan 820

Gentlemen:

The Public Works requirements as called for in Article VIII, Chapter 4, Sections 8400 through 8415, of the Norwalk Municipal Code have been complied with for the subject property.

Very truly yours,

Frederick A. Roos
Director of Public Works

(Improvements are in.)

Sewer ok per KM 9/27/73

2000-486 3/72

COUNTY OF LOS ANGELES FIRE DEPARTMENT

TO: Department of County Engineer
Building and Safety Division

SUBJECT: Approval To Occupy Premises

On 9-24-73 an inspection was made at:

Name of Business Silvercrest Trailer Mfg.

Address 14830 Carmenita

Sufficient compliance with Fire Department requirements has been made to permit occupancy of premises.

Bench
Captain - Inspector

jz

CONFIRMING
CITY OF NORWALK OFFICE CORRESPONDENCE

DATE: September 28, 1973

REFER TO: P. D. P. #820

SUBJECT: ~~Parking Plan No.~~

TO: Building Department FROM: Planning Department

This is to advise that occupancy permit may be issued, as far as this office is concerned, for industrial building located at 14830 Carmenita

Larry Stevens

Copies: 1. Central File
2. Reading File
3.

14830 Carmentia

Occupancy &
Building permitted
on Oct 1, 1973

Pyron

APPLICATION FOR BUILDING PERMIT

1

FOR APPLICANT TO FILL IN (Print or type only)

BUILDING ADDRESS 14830 Carmenita Rd
CITY NORWALK ZIP 90650
SIZE OF LOT 300' X NO. OF BLDGS. NOW ON LOT
TRACT | BLOCK | LOT NO.
OWNER HOWARD SHERMAN TEL. NO.
ADDRESS 14830 Carmenita Rd
CITY NORWALK / CA ZIP 90650
ARCHITECT OR ENGINEER TEL. NO.
ADDRESS
CONTRACTOR GEORGE C. TABER TEL. NO. 864-2102
ADDRESS 11564 FIRESTONE LIC. NO.
CITY NORWALK / CA. LIC. CLASS
CONSTRUCTION LENDER NAME AND BRANCH
ADDRESS CITY

SQ. FT. SIZE	NO. OF STORIES	NO. OF FAMILIES

DESCRIPTION OF WORK SIGN
4'X10' DOUBLE FACED / 2 POSTS
4" X 6"
USE OF EXISTING BLDG.
APPLICANT (PRINT) TABER SIGN TEL. NO. 864-2102
BY (SIGNATURE) Geo C. Taber
VALUATION $ 350.00

CHECK ONE
NEW ☒
ADD ☐
ALTER ☐
REPAIR ☐
DEMOL ☐

I HEREBY ACKNOWLEDGE THAT I HAVE READ THIS APPLICATION AND STATE THAT THE ABOVE IS CORRECT AND AGREE TO COMPLY WITH ALL ORDINANCES AND LAWS REGULATING BUILDING CONSTRUCTION. I CERTIFY THAT IN DOING THE WORK AUTHORIZED HEREBY I WILL NOT EMPLOY ANY PERSON IN VIOLATION OF THE LABOR CODE OF THE STATE OF CALIFORNIA IN RELATING TO WORKMEN'S COMPENSATION INSURANCE.

SIGNATURE OF PERMITTEE Geo C. Taber
ADDRESS 11564 FIRESTONE
CITY NORWALK / CA TEL. NO. 864-2102

MAKE CHECKS PAYABLE TO: HARVEY T. BRANDT, COUNTY ENGINEER

COUNTY OF LOS ANGELES
DEPARTMENT OF COUNTY ENGINEER
BUILDING AND SAFETY DIVISION

BUILDING ADDRESS 14830 Carmenita Rd.
LOCALITY Norwalk
NEAREST CROSS ST. ~~Firestone~~ E. Excelsior Dr.
ASSESSOR MAP BOOK | PAGE | PARCEL

DISTRICT	GROUP	TYPE CONST.	FIRE ZONE	PROCESSED BY
406	Pole Sign		3	Olsen

STATISTICAL CLASSIFICATION CLASS NO. 20 DWELL. UNITS —
SEWER MAP BK PG
USE ZONE M-2
MAP NO. 35
SPECIAL CONDITIONS
ROAD DEPARTMENT APPROVAL REQUIRED YES ☐ NO ☒

BLDG. SETBACK FROM FRONT PROP. LINE OF _____ (STREET)

HIGHWAY + YARD =	TOTAL SETBACK FROM FRONT PROP. LINE	TYPE OF HIGHWAY	EXISTING WIDTH
+ =			

BLDG. SETBACK FROM SIDE PROP. LINE OF _____ (STREET)

HIGHWAY + YARD =	TOTAL SETBACK FROM SIDE PROP. LINE	TYPE OF HIGHWAY	EXISTING WIDTH
+ =			

CORNER CUTOFF YES ☐ NO ☐
IN OPEN SPACE YES ☐ NO ☐
IN COASTAL ZONE YES ☐ NO ☐
ENVIRONMENTAL IMPACT
CATEGORICAL EXEMPTION YES ☐ NO ☐
EXEMPTION DECLARATION SIGNED _____ (DATE)
IMPACT REPORT PROCESSED _____ (DATE)

FINAL DATE 2/15/24 BY
P.C. FEE $ 5.00
PMT. FEE $ 6.00

INSPECTOR COPY

PLAN CHECK VALIDATION CK. M.O. CASH
Co 29955 SEP 27 23 5.00

PERMIT VALIDATION CK. M.O. CASH
Co 32605 OCT 24 1 6.00

75A638A CE #803 12/72

PLANS TO APPLICANT				
TO:		RETURNED		APPROVED
NO.	DATE	NO.	DATE	

APPROVALS	REQUIRED		DATE RECEIVED OR APPROVED
	YES	NO	
WATER CERTIFICATE			
HEALTH DEPARTMENT			
FIRE DEPARTMENT			
GRADING			
GEOLOGICAL			
PEDESTRIAN PROTECTION (FENCE) (CANOPY)			
SPECIAL INSPECTION (CONC.) (MASNRY.) (WELDG.)			
LOT DRAINAGE			
PARKING			

APPROVALS	DATE	INSPECTOR'S SIGNATURE
LOCATION– (SETBACK & YARDS)		
FOUNDATIONS	10/31/73	
FRAME		
LATH/DRYWALL INTERIOR		
LATH–EXTERIOR		
HOUSE NUMBER – CORRECT & POSTED		
FINAL– ENTER ON FRONT		

INSPECTOR'S NOTES

14830 CARMENITA

MUST HAVE APPROVED CITY PLOT PLAN & STRUCTURAL PLAN ON JOB FOR INSPECTION.

10-29-73



MAINTAIN 60' YD BETWEEN EXIST BLD & SPRAY BOOTH.

7/00.00

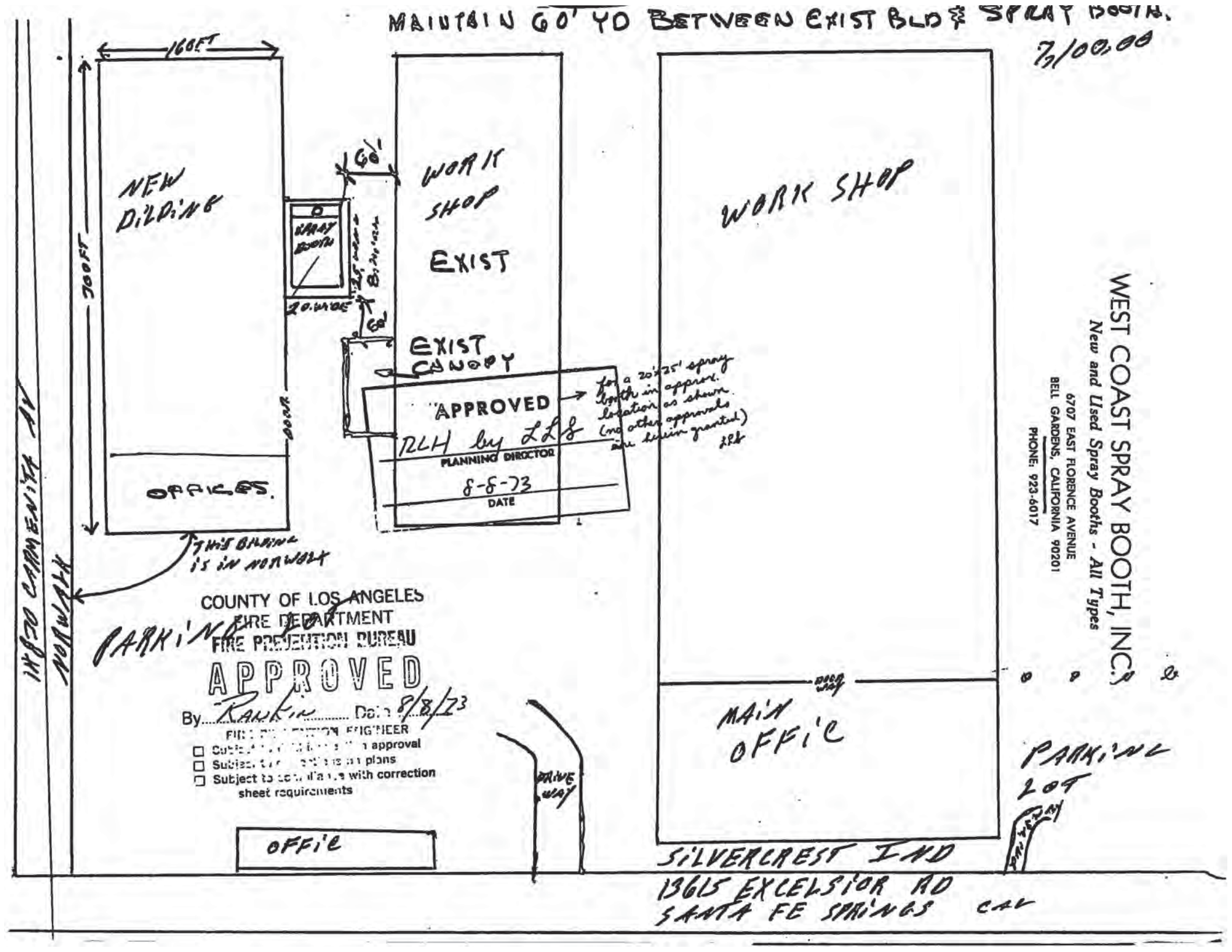

COUNTY OF LOS ANGELES
FIRE DEPARTMENT
FIRE PREVENTION BUREAU
APPROVED
By Rankin Date 8/8/73
FIRE PREVENTION ENGINEER
☐ Subject to [illegible] approval
☐ Subject to [illegible] plans
☐ Subject to compliance with correction sheet requirements

WEST COAST SPRAY BOOTH, INC.
New and Used Spray Booths - All Types
6707 EAST FLORENCE AVENUE
BELL GARDENS, CALIFORNIA 90201
PHONE: 923-6017

7,100.00

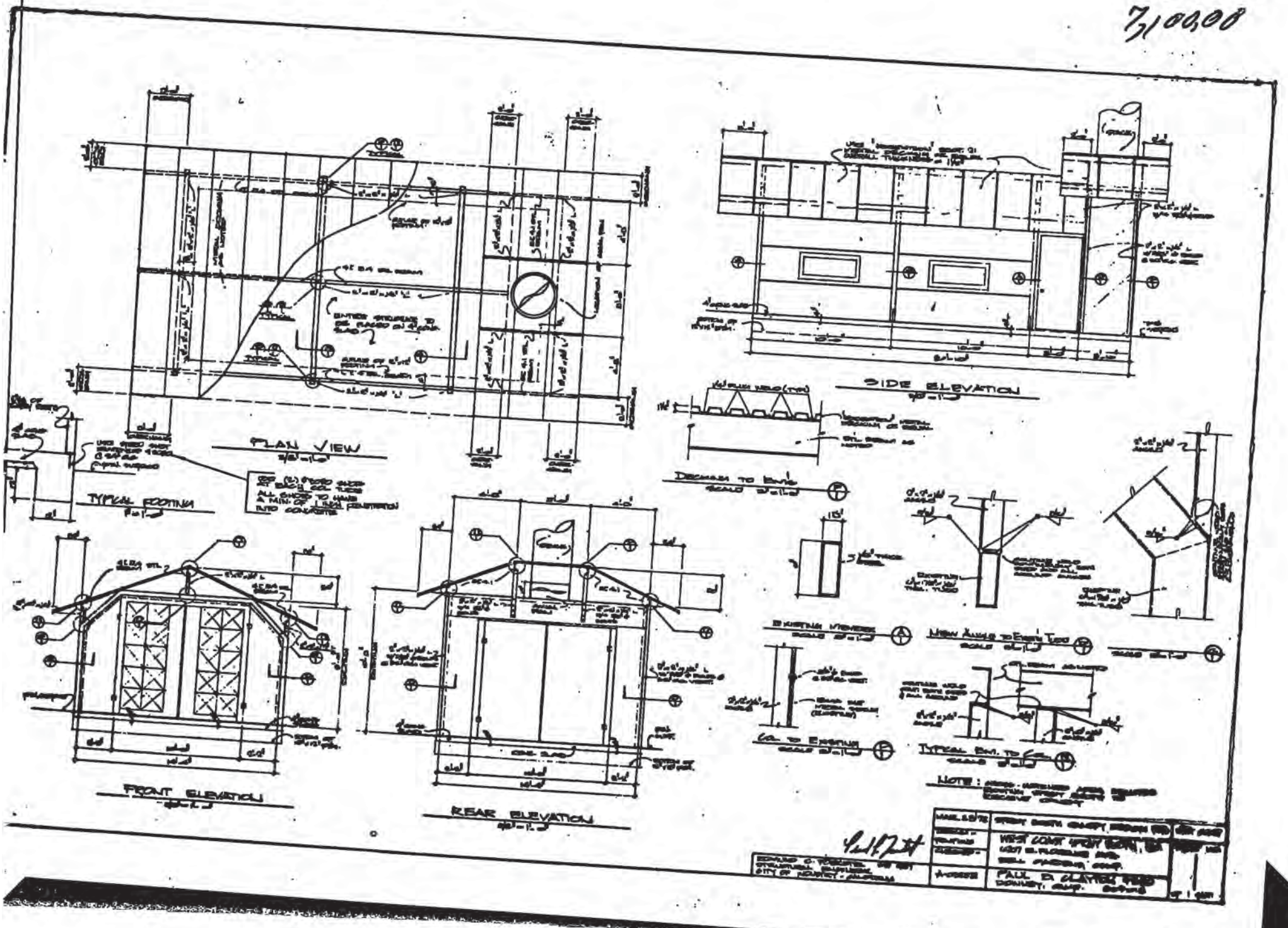
PLAN VIEW
SIDE ELEVATION
TYPICAL FOOTING
FRONT ELEVATION
REAR ELEVATION

COUNTY OF LOS ANGELES
FIRE DEPARTMENT
FIRE PREVENTION BUREAU
APPROVED
By ..... Date 8/8/23
FIRE PREVENTION ENGINEER
☐ Subject to field inspection approval
☐ Subject to corrections on plans
☐ Subject to compliance with correction sheet requirements

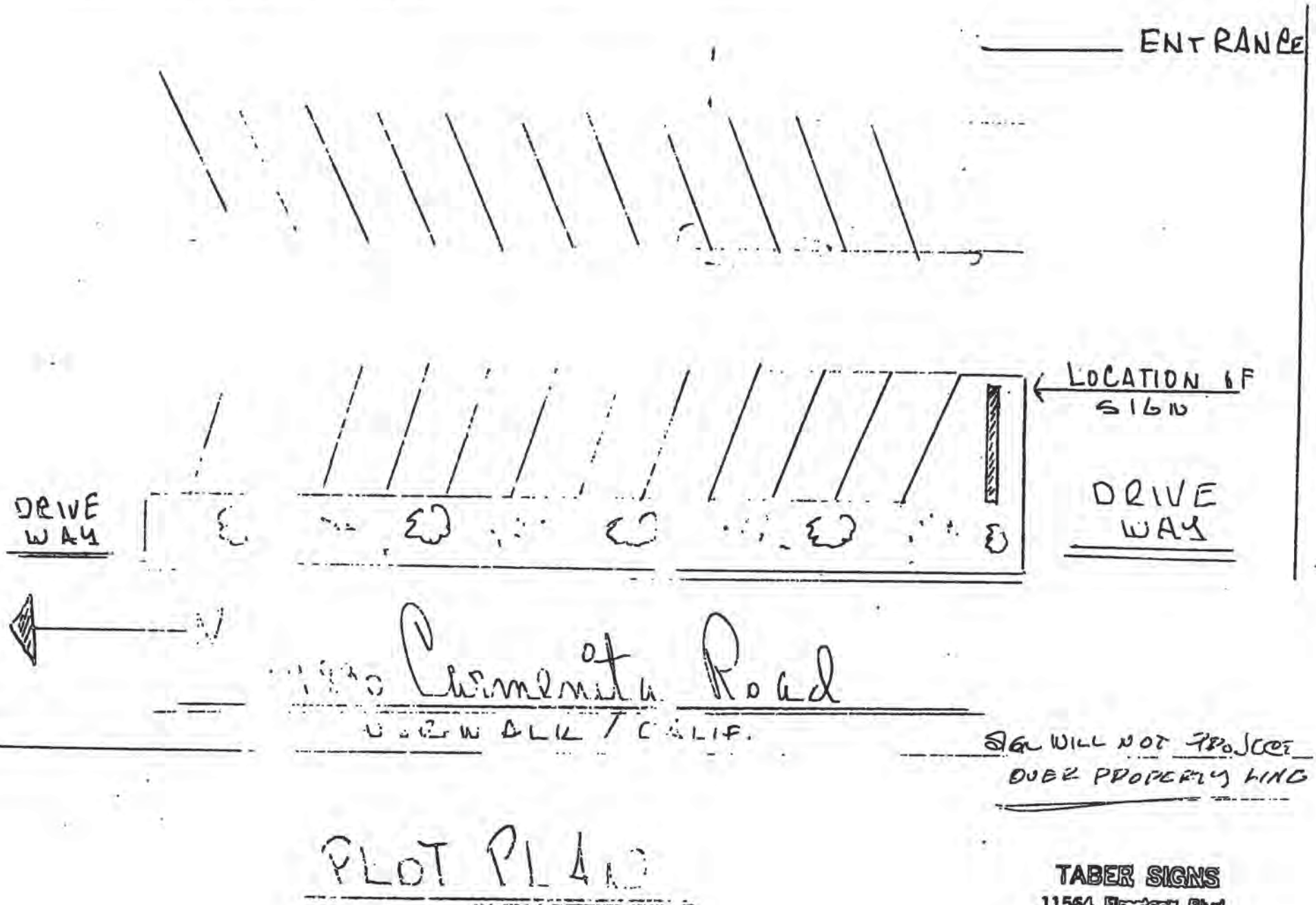

SIGN WILL NOT PROJECT OVER PROPERTY LINE

PLOT PLAN

TABER SIGNS
11564 Firestone Blvd.
Norwalk, Calif. 90650
Phone: 864-2102

DIVISION OF BUILDING AND SAFETY
CITY OF NORWALK
APPROVED UNDER ARTICLE VIII
SECTION 8100
NORWALK MUNICIPAL CODE
OCT 23 1973

This set of plans and specifications MUST be kept on the job at all times and it is unlawful to make any changes or alterations on same without written permission from the Division of Building and Safety, City of Norwalk. The stamping of this plan and specifications SHALL NOT be held to permit or to be an approval of the violation of any provisions of any City Ordinance or State Law.

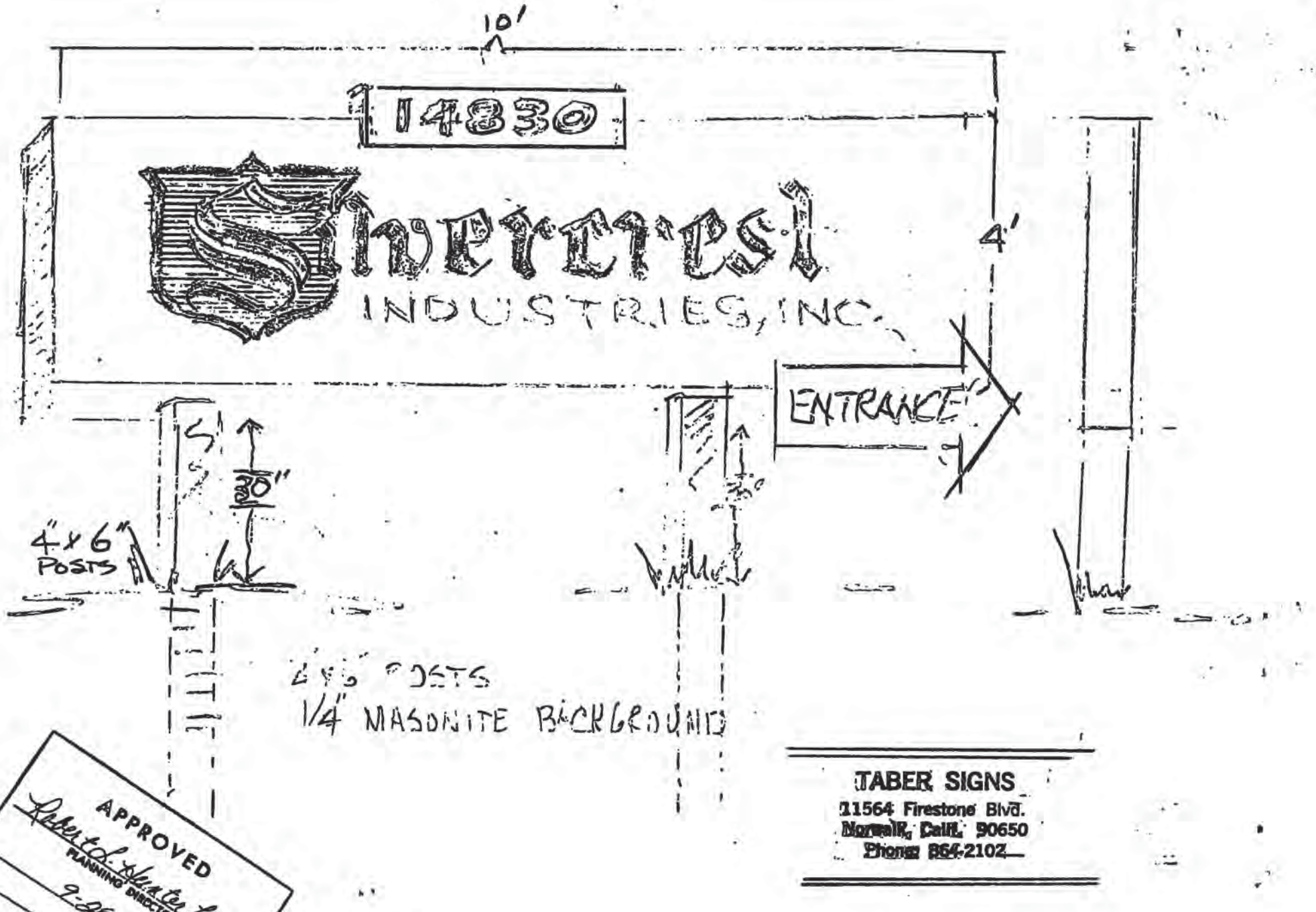

TABER SIGNS
11564 Firestone Blvd.
Norwalk, Calif. 90650
Phone 864-2102

DIVISION OF BUILDING AND SAFETY
CITY OF NORWALK
APPROVED UNDER ARTICLE VIII
SECTION 8100
NORWALK MUNICIPAL CODE

B. D. Hooper
OCT 23 1973

This set of plans and specifications MUST be kept on the job at all times and it is unlawful to make any changes or alterations on same without written permission from the Division of Building and Safety, City of Norwalk. The stamping of this plan and specifications SHALL NOT be held to permit or to be an approval of the violation of any provisions of any City Ordinance or State Law.

,00

FOLD

George Faber

14830 Carmenita Rd. Norwalk

COUNTY OF LOS ANGELES
DEPARTMENT OF COUNTY ENGINEER
BUILDING AND SAFETY DIVISION
HARVEY T. BRANDT, COUNTY ENGINEER
COLEMAN W. JENKINS, SUPT. OF BUILDING

DIST. NO.	VALIDATION
406	CASH CHK. M.O.

1 [illegible] 27 2 3 5.00

TABER SIGNS
11564 Firestone Blvd.
Norwalk, Calif. 90650
Phone: 864-2102

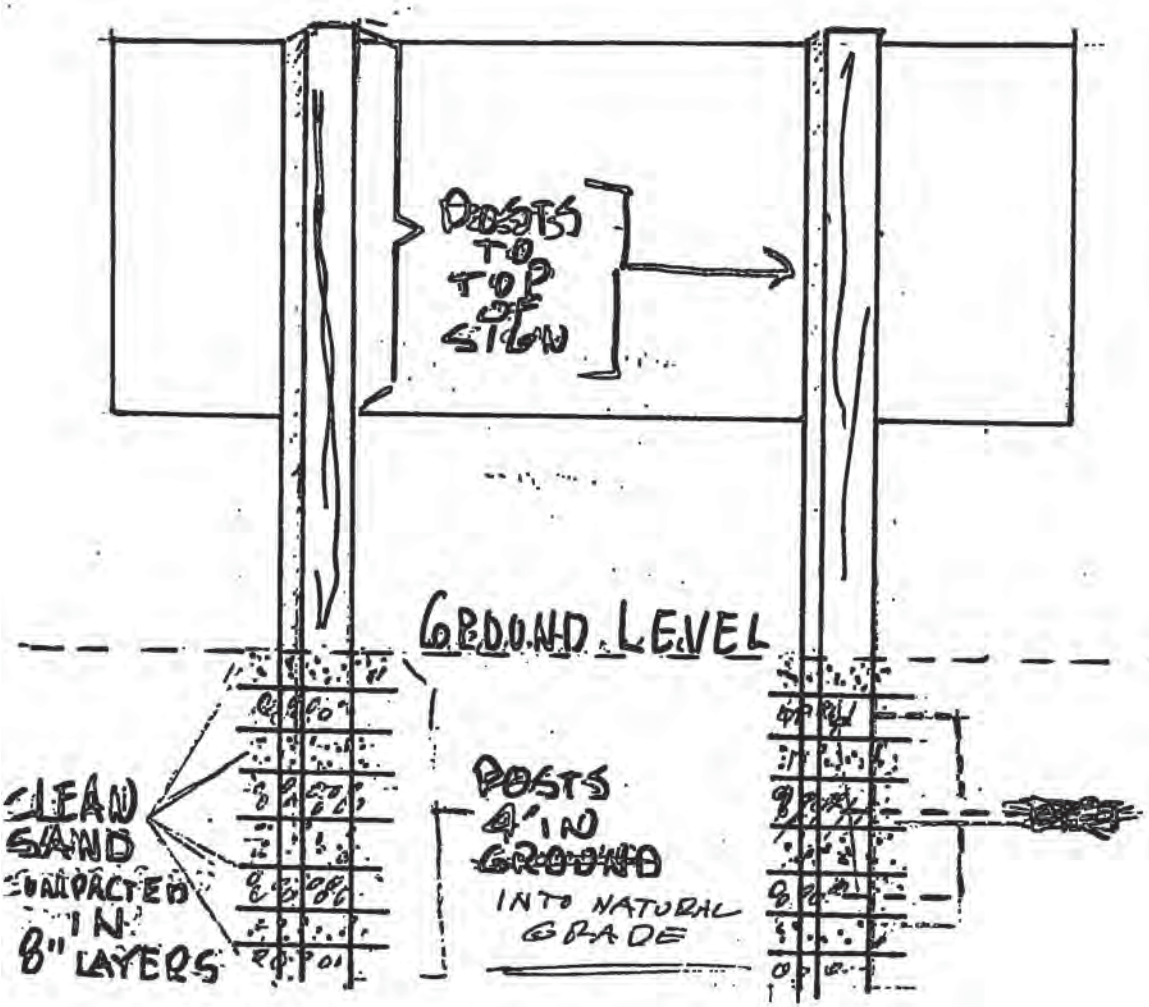

DETAILS of BACK OF SIGN AND POSTS

1. POSTS PROTECTED WITH AN APPROVED PRESERVATIVE
2. POSTS 4' INTO GROUND
3. POSTS EXTENDED TO TOP OF SIGN

SIGN TO BE INSTALLED AT 1830 CARMENITA ROAD FOR SILVERCREST INDUSTRIES

DIVISION OF BUILDING AND SAFETY
CITY OF NORWALK
APPROVED UNDER ARTICLE VIII
SECTION 8100
NORWALK MUNICIPAL CODE

OCT 23 1973

This set of plans and specifications MUST be kept on the job at all times and it is unlawful to make any changes or alterations on same without written permission from the Division of Building and Safety, City of Norwalk. The stamping of this plan and specifications SHALL NOT be held to permit or to be an approval of the violation of any provisions of any City Ordinance or State Law.

Sign Construction

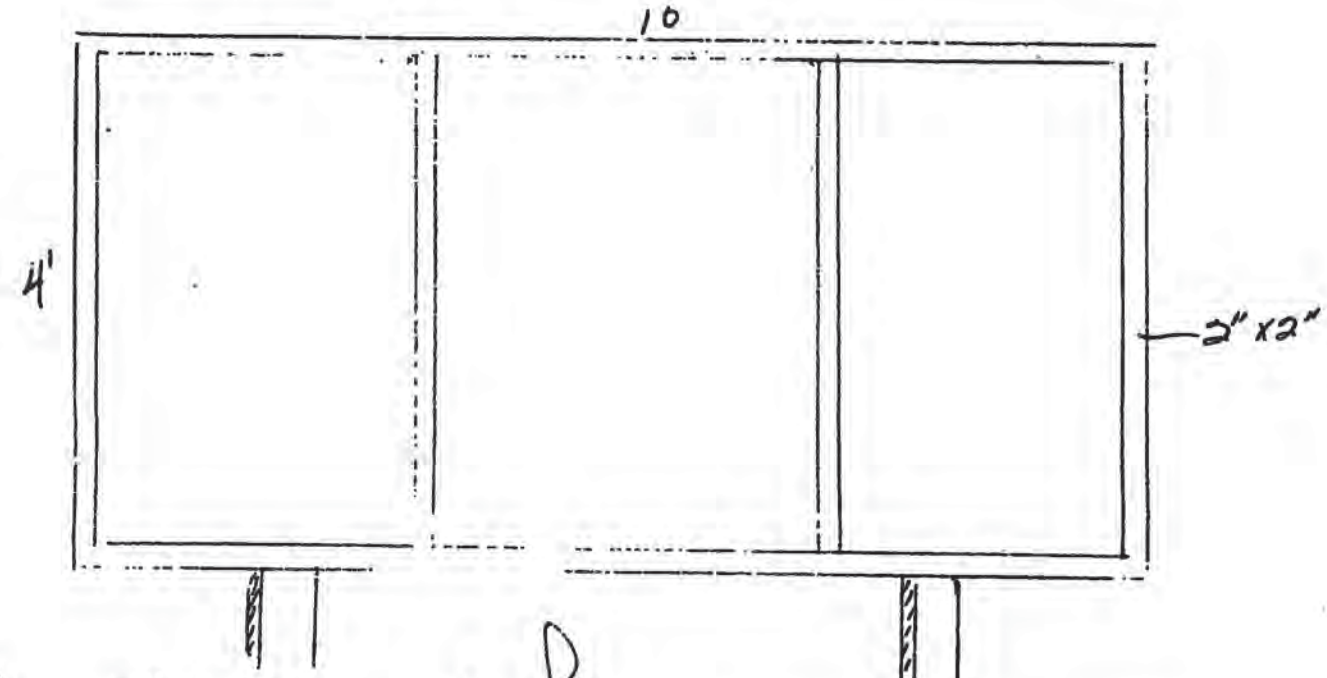

1. 2" x 2" wood frame
2. Faced with 1/4" tempered Masonite
3. Erected on (2) Two 4" x 6" wood posts
4. Posts 2' in ground
5. Bottom of sign 30' to ground

TABER SIGNS
11563 Firestone Blvd.
Norwalk, CA 90650
(213) 862-2102

DIVISION OF BUILDING AND SAFETY
CITY OF NORWALK
APPROVED UNDER ARTICLE VIII
SECTION 8100
NORWALK MUNICIPAL CODE

B L Hooper

OCT 23 1973

This set of plans and specifications MUST be kept on the job at all times and it is unlawful to make any changes or alterations on same without written permission from the Division of Building and Safety, City of Norwalk. The stamping of this plan and specifications SHALL NOT be held to permit or to be an approval of the violation of any provision of any City Ordinance or State Law.

District No.

DEPARTMENT OF COUNTY ENGINEER

BUILDING AND SAFETY DIVISION

PLAN CORRECTION SHEET

14830 CARMENITA — BUILDING ADDRESS

NORWALK — LOCALITY

HOWARD SHERMAN — OWNER

MAIL ADDRESS

CITY

TEL. NO.

ARCHITECT OR ENGINEER

TEL. NO.

Your application for a permit, together with plans and specifications, has been examined and you are advised that the issuance of a permit is withheld for the reasons hereinafter set forth.

The approval of plans and specifications does not permit the violation of any section of the Building Code, or other County Ordinance or State Law.

USE OF STRUCTURE	TYPE	GROUP	STY.	USE ZONE
GROUND SIGN				Z.E.C. NO.
VALUATION $ 350.00	AREA SQ. FT. 40 SQ. FT.	VALUATION PER SQ. FT. $		P.P. NO.

PROVIDE TWO SETS OF PLANS.

THE POSTS SHALL BE PROTECTED WITH AN APPROVED PRESERVATIVE.

POSTS SHALL BE 4 FEET MINIMUM INTO NATURAL GRADE.

BACKFILL AROUND POSTS SHALL BE OF CONCRETE OR CLEAN SAND COMPACTED IN 8" LAYERS.

EXTEND 4"x6" POSTS TO TOP OF SIGN.

Called 15th

INDICATE IN THIS SPACE ON WHAT SHEET OR PAGE CORRECTIONS ARE MADE.

RETURN THIS SHEET WITH ALL ORIGINAL AND REVISED PLANS AND SPECIFICATIONS WHEN CORRECTIONS HAVE BEEN MADE.

Checked by DON MARTIN 10/12/73 Date

Rechecked and Approved B.W. Hooper 10/23/73

DATE: APRIL 4, 1973

REFER TO:

SUBJECT: PRECISE DEVELOPMENT PLAN NO. 820 ~~Parking Plan No.~~

TO: MR. OZZIE FORRET
SILVERCREST INDUSTRIES, INC.
13615 EXCELSIOR DRIVE
SANTA FE SPRINGS, CALIFORNIA

FROM: Robert L. Hunter
Planning Director

APPROVED
RLH by LLS
PLANNING DIRECTOR
4/6/73
DATE

APPLICANT: SILVERCREST INDUSTRIES

LOCATION: 14830 CARMENITA RD.

ZONE: M-2 & P

REQUEST: TO CONSTRUCT 60,000 SQ. FT. INDUSTRIAL BUILDING TO PERMIT EXPANSION OF MOBILE HOME MANUFACTURING FACILITY

APPROVED PLANS DATE STAMPED "CITY OF NORWALK PLANNING COMMISSION APRIL 2, 1973".

The requirements checked (✓) below apply to the approved plans for the subject development and must be completed prior to occupancy. Please call the Planning Department, 868-3254, Ext. 255, for inspection of the applicable Planning Requirements prior to occupancy.

PLANNING REQUIREMENTS:

✓ 1. That a total of 237 off-street parking spaces be provided as shown on the approved plans, at the following ratio:

___ General Commercial - one space for each 250 sq. ft. of the _____ sq. ft. of gross floor area of the building.

✓ Industrial - one space for each vehicle used in conjunction with the property use —, PLUS either one space for each 500 sq. ft. of the 118,500 s.f. gross floor area of the building 237; or one for each two employees on the maximum work shift, —, whichever is the greater.

___ One and a half parking per apartment.

___ Restaurant, Coffee Shops - one space for each of the 100 sq. ft. of the _____ sq. ft. of gross floor area of the building.

___ Bars, Cocktail Lounges - one space for each 80 sq. ft. of the _____ sq. ft. of gross floor area of the building.

___ Other uses

✓ 2. All parking stalls must be striped as shown on approved plans and provided with concrete wheel stops 30" from front of stall where indicated, except as noted in #3 below. The minimum parking stall size is 9' x 18' with a 26' turning radius for 90° parking. (For all parking stalls adjacent to walls, fences, buildings, or other obstructions a minimum 10' to 11' width is required as shown on approved plans.)

✓ 3. That landscaped planter areas, enclosed with 6" concrete curbing, and including hose bibs and/or sprinkler water system, be provided as shown on approved plans.

___ width planters, to permit 2-1/2 ft. of automobile front overhang and eliminate the need for concrete wheel stops, shall be provided in the locations shown on the approved plan.

___ 4. Minimum total open space requirement of _____ at the ratio of:

___ 200 sq. ft. per apartment, exclusive of required front and side yards, and exclusive of parking areas, drives, or turn-around areas, as shown on approved plans. Open area to be utilized solely for recreation, patio, outdoor living areas, swimming pools, landscaping and laundry drying yards.

___ Other uses, convalescent homes, etc.

✓ 5. That a 6' high ~~block wall~~ CHAIN LINK fence, measured at finished grade level, be provided as shown on approved plan. ~~as~~

___ Open storage and open work areas are required to be screened from public visibility by a 6' high block wall and in accordance with Norwalk Municipal Code requirements.

___ Driveways, open parking areas and maneuvering areas are required to be separated from residentially zoned property or permitted ground floor residential uses by a solid masonry wall 6 ft. in height, except that height of required wall shall decrease to 42" within the required front setback.

___ 6. That all pump islands be a minimum 14 ft. from the required planters adjacent to property line.

✓ 7. That A minimum 5' x 7' paved trash storage area(s) be provided, screened from public visibility and easily accessible, as shown on approved plans.

✓ 8. That all parking spaces, driveways, and maneuvering areas be free of any encroachments such as utility poles, gas meters, or any other appurtenances.

✓ 9. That this approved parking plan shall become null and void if not exercised within 1 year of approval date or by FEBRUARY 26, 1974.

10. ALL UTILITIES SHALL BE PLACED UNDERGROUND UNLESS WAIVED BY THE CITY ENGINEER.

11. DEVELOPMENT SHALL SUBSTANTIALLY CONFORM WITH PLANS DATED APRIL 2, 1973 AND ELEVATIONS DATED FEBRUARY 7, 1973 AND SHALL COMPLY WITH CONDITIONS A THROUGH E OF THE PLANNING COMMISSION REPORT DATED FEBRUARY 21, 1973 AS FINALLY APPROVED WITH AN ENVIRONMENTAL IMPACT STATEMENT BY THE CITY COUNCIL ON FEBRUARY 26, 1973, INCLUDING:

A. EXTERIOR BUILDING MATERIALS, INCLUDING COLORS PROPOSED, SHALL BE AS INDICATED ON PLANS SUBMITTED.
B. PROVISION FOR 237 PARKING SPACES IN CONFORMANCE WITH PLANNING COMMISSION POLICY STATEMENT NO. 19 - OFF STREET PARKING SHALL BE MADE AS INDICATED ON REVISED PARKING PLAN DATED APRIL 2, 1973.
C. ALL LANDSCAPED PLANTER AREAS SHALL BE PROVIDED WITH A WATERING SYSTEM AND MAINTAINED IN A NEAT AND CLEAN MANNER.
   1. PLANTERS ADJACENT TO CARMENITA SHALL BE A MINIMUM OF 5' IN WIDTH AND ALL PLANT MATERIALS PROPOSED SHALL BE APPROVED BY THE PLANNING DIRECTOR.
   2. THE 12' x 18' PLANTERS ADJACENT TO EXCELSIOR DRIVE ENTRY

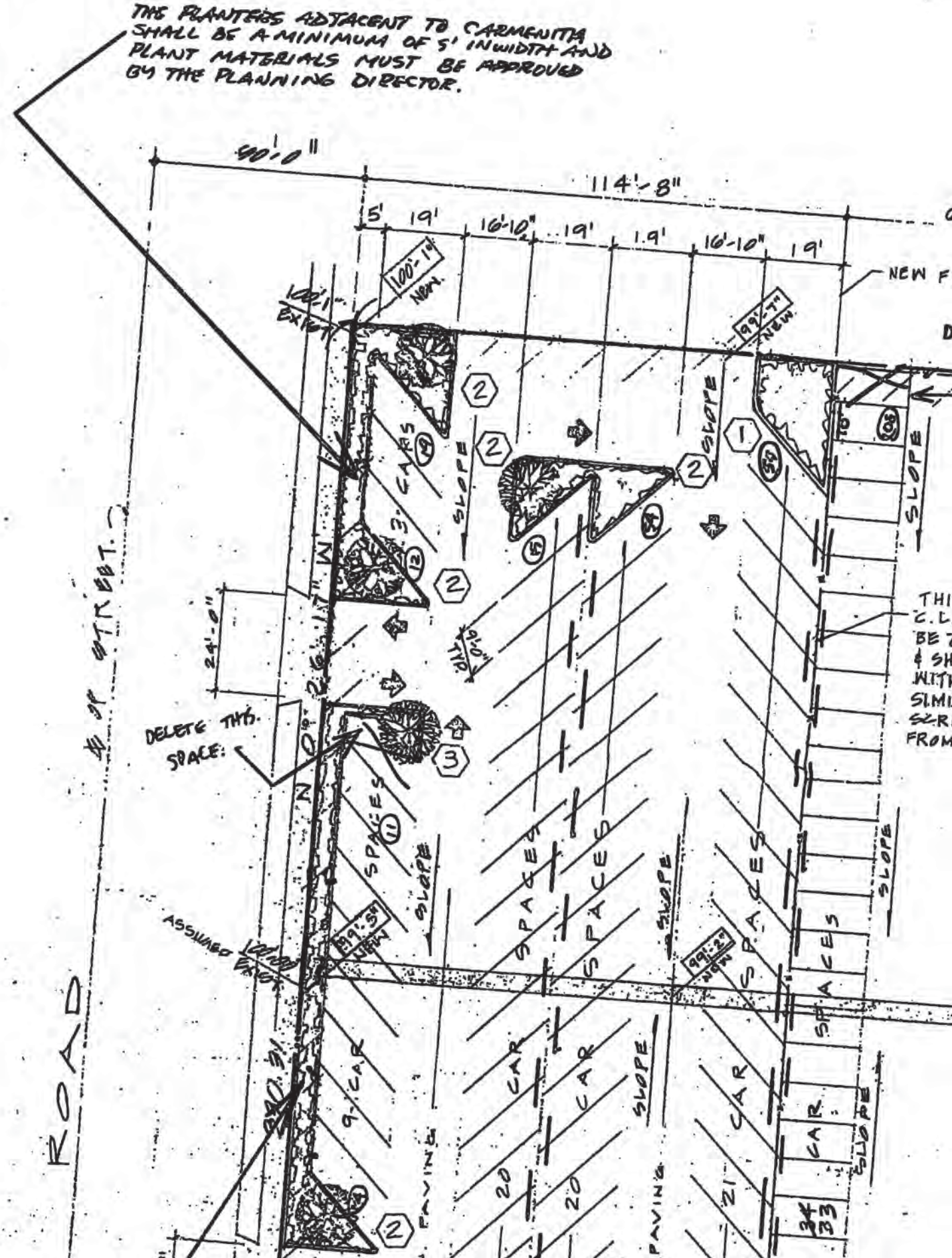
THE PLANTERS ADJACENT TO CARMENITA SHALL BE A MINIMUM OF 5' IN WIDTH AND PLANT MATERIALS MUST BE APPROVED BY THE PLANNING DIRECTOR.
90'-0"
114'-8"
5'
19'
16'-10"
19'
19'
16'-10"
19'
100'-1" NEW
100'-1" EXIST
99'-7" NEW
NEW F
SLOPE
3 CARS
24'-0"
9'-0" TYP.
DELETE THIS SPACE.
SPACES
ASSUMED EXIST
99'-5" NEW
99'-2" NEW
9 CAR
20 CAR
21 CAR
PAVING
ROAD
℄ OF STREET

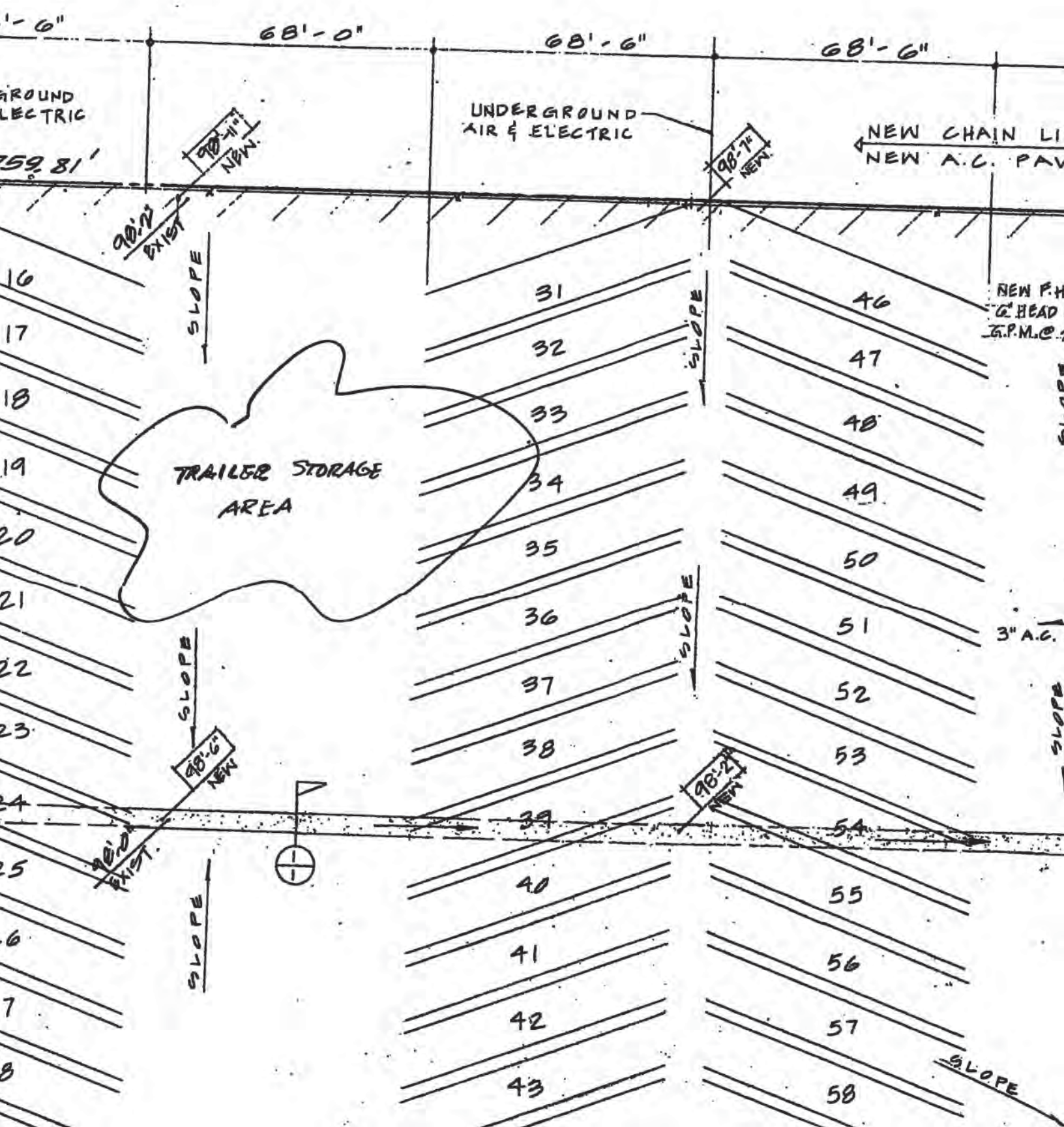

68'-0"
68'-6"
68'-6"
GROUND
LECTRIC
UNDERGROUND
AIR & ELECTRIC
NEW CHAIN LI
NEW A.C. PAV
98'-11" NEW
98'-7" NEW
98'-2" EXIST
SLOPE
TRAILER STORAGE
AREA
NEW F.H
6" HEAD
G.P.M.@
3" A.C.
98'-6" NEW
98'-2" NEW
98'-0" EXIST
16
17
18
19
20
21
22
23
24
25
31
32
33
34
35
36
37
38
39
40
41
42
43
46
47
48
49
50
51
52
53
54
55
56
57
58



THE PARKWAY SHALL BE LANDSCAPED PER REQUIREMENT #6 OF ENGINEER'S REPORT # 73-104 WITH APPROVED PLANT MATERIALS.

LEGAL

JOB ADDRESS:
14830 CARMENIT

ZONE:
M-2

OCCUPANCY:
F-2

BUILDING TYPE:
III-N

FIRE ZONE:
3

GOVERNING BUILDING CODE
LOS ANGELES COUNTY BUIL

PARKING REQUIREMENTS
1-CAR/ 500 FT² OF GROSS AREA - 60,
EXISTING CAR SPACES - 87
NEW CAR SPACES - 151
TOTAL CAR SPACES. - 238

FIRE DEPARTMENT. N

- TWO PRIVATE ON-SITE FIRE
  OUTLETS ARE 18 TO 24 IN. ABOV
  1. 16'-0" NORTH OF THE SOUTH
- THE REQUIRED FLOW IS 3500
- A WATER MAIN MUST BE INSTA
  SIMULTANEOUSLY. PIPE SIZ
- PAVED ACCESS CAPABLE OF
- STANDARD FIRE HYD. BARRICAD
- OWNER-DEVELOPER SHALL BE R
- UPON COMPLETION OF THE INS
- ALL OF THE REQUIRED FACILI
- FINAL APPROVALS FOR UTILITI
- THIS BLDG. IS NOT APPROVED FO
  RACKS OR PALLETS, OR HIGH
- APPROVED WET STAND PIPE.
- FIRE EXTINGUISHER REQUIREME
- THE FIRE SPRINKLER SYSTEM SHALL
- PROVIDE 3'-0" x 6'-6" ACCESS DOOR
  METAL ROLL-UP DOORS ARE NO
- PROVIDE AN APPROVED FIRE SP
- PROVIDE AN APPROVED DUST COLLECTIO
- ALL OF THE ABOVE REQUIREM
  PERMIT WILL BE ISSUED. THE F

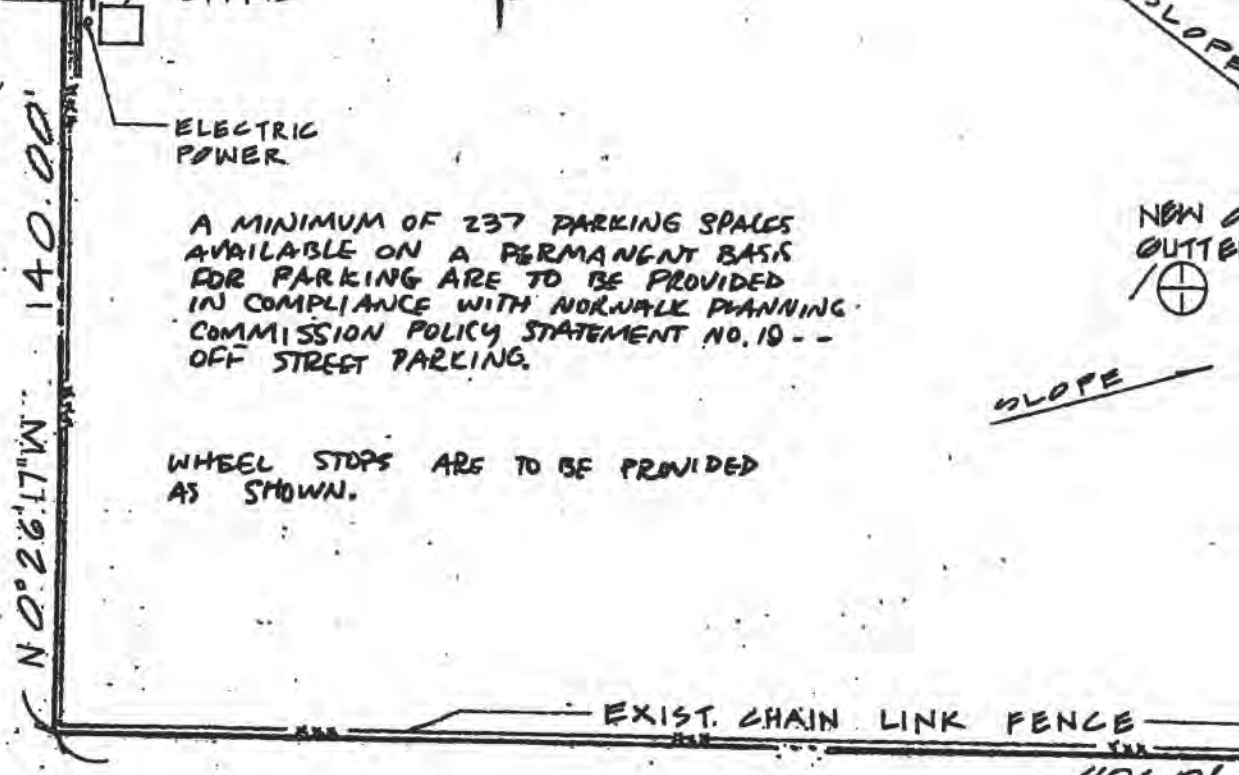

ANTERS ARE
A WATERING
AINED IN A
ANNER.

HICLES
LES

AST. IRON, RICH .950 OR APPROVED EQUAL; 6" LATERALS, 6" GATE VALVES,
RIVATE ON-SITE FIRE HYDRANTS SHALL BE INSTALLED AT THE FOLLOWING LOCA
EST PROPERTY LINE ALONG THE EXISTING PAVED AREA. 2. 16'-0" SOUTH
RONTING THIS PROPERTY. MUST BE CAPABLE OF DELIVERING THIS FLOW AT
RE. HYDRANT WITH A MIN. FIRE FLOW OF 2000 G.P.M. @ 20 P.S.I. G. EACH HYDRA
. FIRE HYDRANTS WILL BE DETERMINED BY A QUALIFIED ENGINEER (MIN.
MUST BE PROVIDED TO THE HYDRANTS, 20'-0" WIDE MINIMUM.
:, WATERWORKS, AND UTIL. DIV. SHALL BE PROVIDED AT EACH ON-SITE FIRE H
UTHWEST WATER CO. FOR THE INSTALL. OF ALL FACILITIES, INCL. THE FIRE H
E. GROUND EXCEPT. THE STEMS & THREADS, SHALL BE PAINTED WITH 2 COATS
EFORE THE BUILDING IS UTILIZED FOR ANY PURPOSE.
ING ACCEPTANCE OF HYD. LOCATIONS & FIRE FLOW BY THE FIRE PRE
EFINED IN SEC. 35.01 OF FIRE CODE. SEE LETTER FROM DINNER. STOCK
MATERIALS (RUBBER, PLASTIC, ETC.) OVER 8'-0" HIGH.
M SHALL REACH ALL AREAS AFTER STOCK ARRANGEMENT. (SEE PLO
NSPECTION.
DIX "C", WOODWORKER SCHEDULE.
THEREOF OF EXTERIOR WALL ON TWO SIDES OF THE BUILDING AT GROUND
UBMITTED FOR APPROVAL PRIOR TO INSTALLATION.
G MACHINES AND WITH SUFFICIENT FLOOR SCOOPS TO MAINTAIN THE ARE
2-SETS OF PLOT PLANS. THE CORRECTED PLANS MUST THEN BE RETURNED
EETS SHOWING MAIN SIZE, METER SIZE, AND HYDRANT LOCATIONS.

EXCE

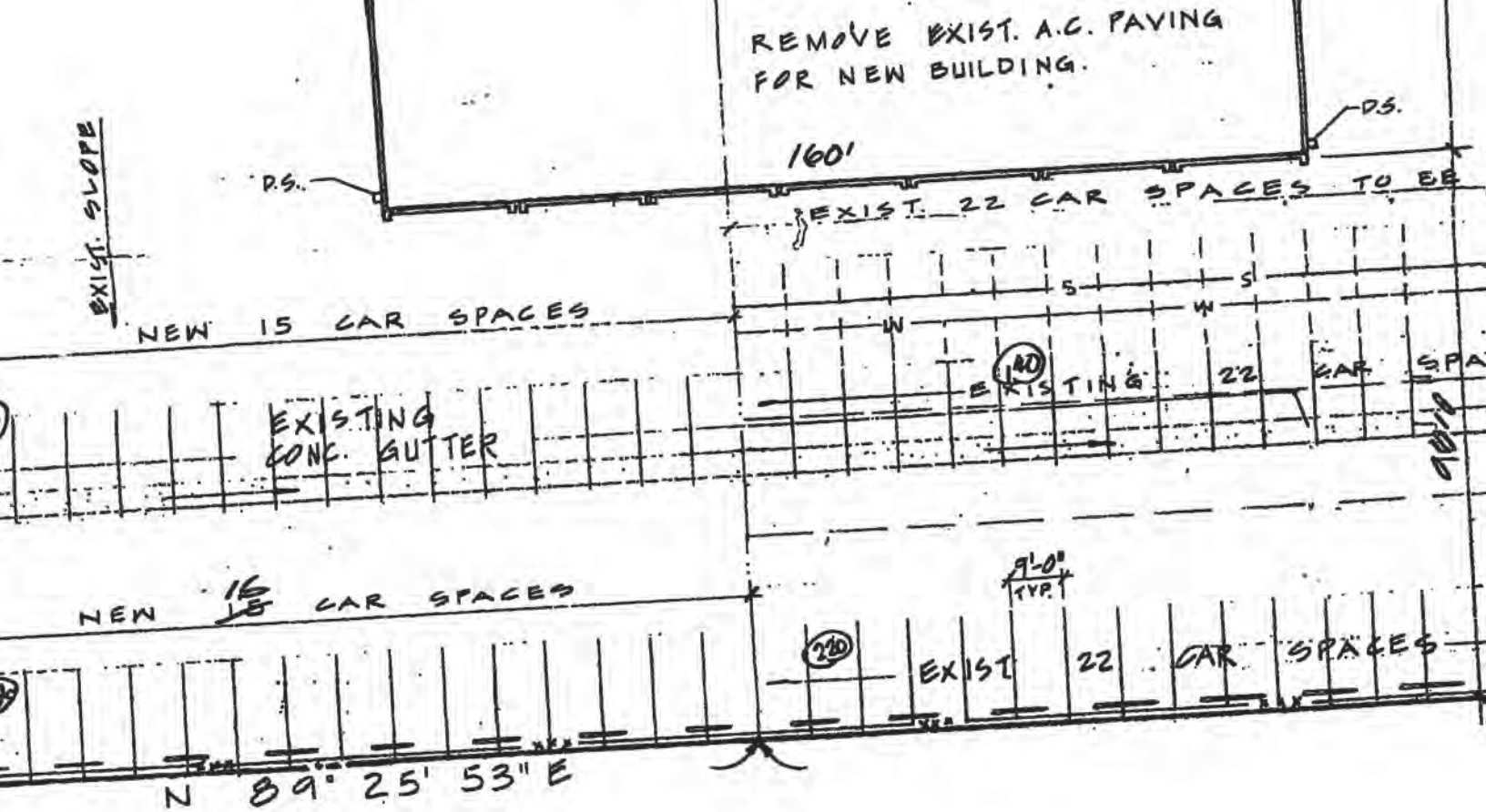

TALLED SOTHAT THE CENTER LINES OF THE LOWEST

LINE AND 5'-0" WEST OF THE EXISTING PAVED AREA.
DUAL PRESSURE.
THAN 1000 G.P.M. WITH BOTH HYDRANTS FLOWING
ABOVE-REQUIRED FIRE FLOW.

BOVE.

I FINISH COAT OF WATERPROOF SCHOOL BUS YELLOW.

THE FIRE DEPARTMENT
D 15'-0" HIGH IN SOLID STACKS, 12'-0" HIGH ON

NEEN DOORS SHALL NOT EXCEED 100 LINEAL FEET.

L NOT EXCEED 3 MACHINES & CONNECT TO DUST COLLECTING).
N BUREAU FOR STAMP APPROVAL BEFORE A BUILDING

DRIVE

℄ OF STREET

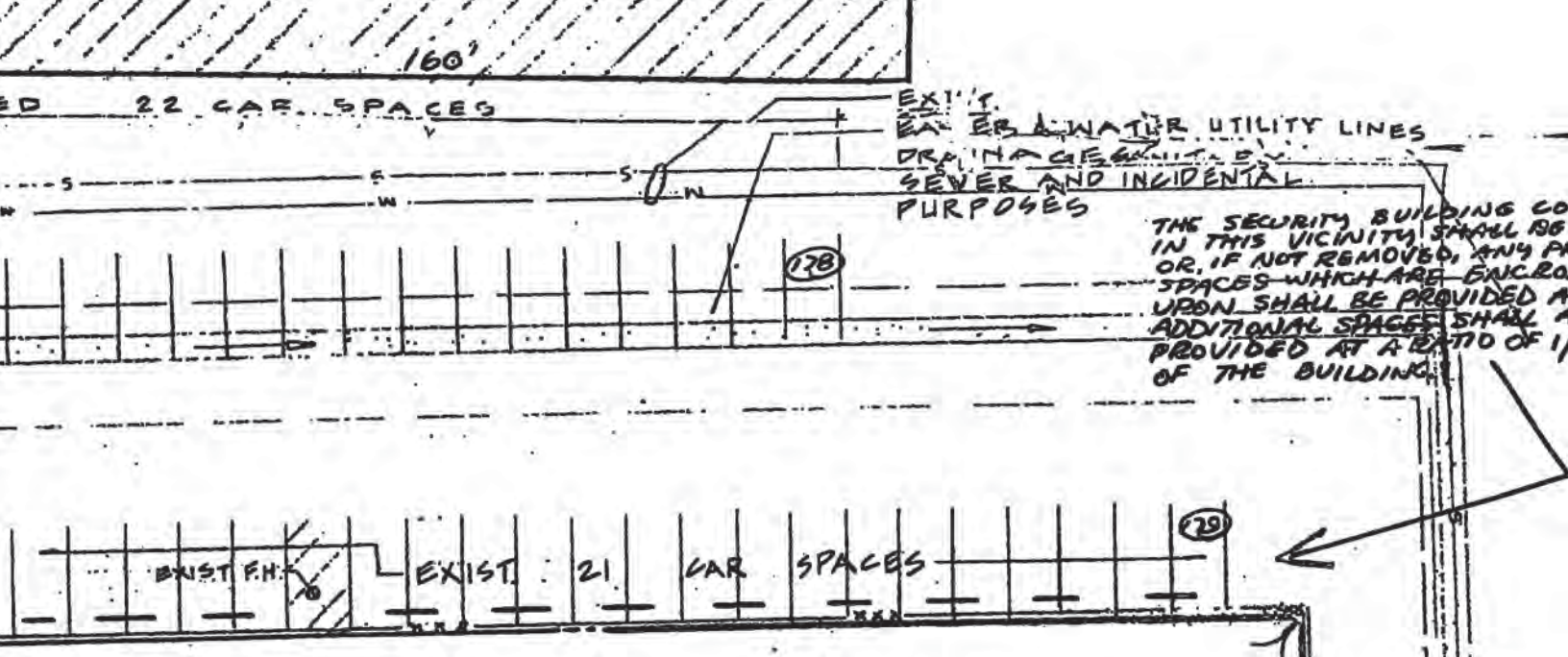

CITY OF NORWALK
PDP#820
APR 2 1973
PLANNING COMMISSION

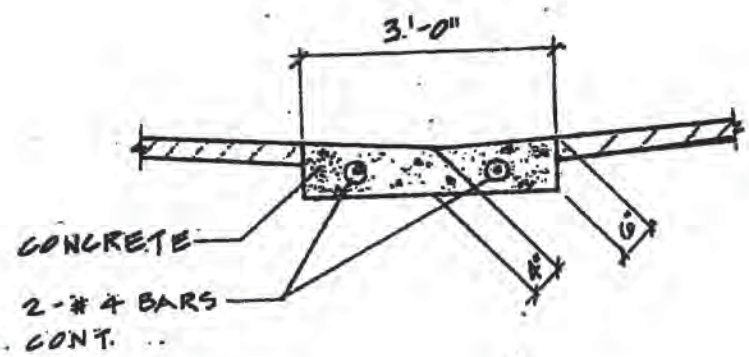

CONC. GUTTER DETAIL 1/1

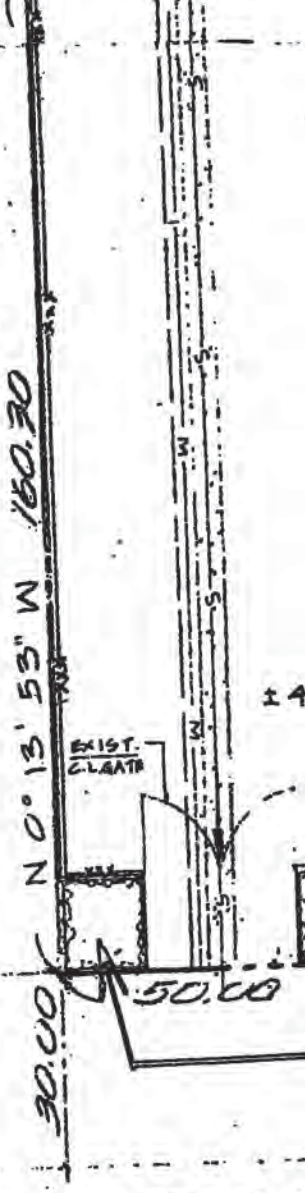

PTION

ISION
LK,
OF
A PORTION
SOUTHWEST
R OF
RANGE 11
TES, BOOK
CIAL
OUNTY.

E	QUANT. @ EA. PLANT AREA		
	1	2	3
' O.C.	4	3	2
' O.C.	4	3	2
8" O.C.	8	5	4
AL.	3	2	1

NTING AREAS
EDRA HANNIS GROUND COVER @ 12" TO 18" O.C.

REQUIREMENTS

ED OR USED ON THE PREMISES WITHOUT PRIOR

HALL BE PROVIDED WITH A WATERING SYSTEM AND
LEAN MANNER.
TA SHALL BE A MINIMUM OF 5' IN WIDTH AND ALL

EXCELSIOR D
BE INSTALLE
REQUIRED BY
REVISED APPRO

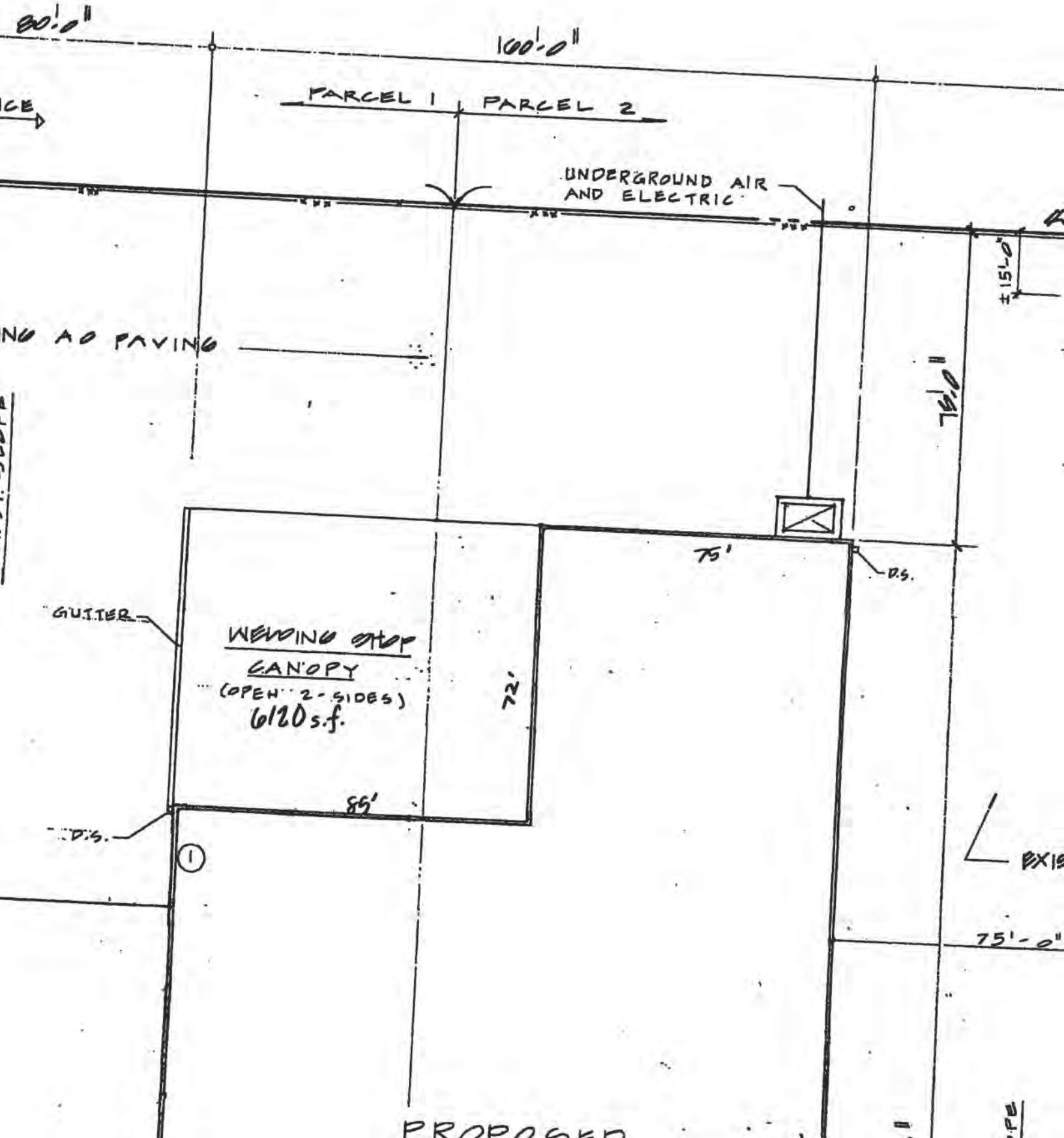
80'-0"
100'-0"
PARCEL 1
PARCEL 2
UNDERGROUND AIR AND ELECTRIC
±15'-0"
NG AD PAVING
76'-0"
75'
D.S.
GUTTER
WELDING SHOP
CANOPY
(OPEN 2-SIDES)
6120 s.f.
72'
85'
D.S.
1
EXIS
75'-0"
PROPOSED



ABCO CONSTRUCTIO

2535 MARICOPA ST.

TORRANCE , CALIF.

PHONES : 775-2591 & 320-1902

PROPOSED ADDITIONS

SILVERCREST

B	7285
TE.	NOV '72
EV.	
RAWN	
PPROVED	

SERGE M. PAPAYANS

Engineer

721 NORTH LA BREA AVENUE · SITE 200

TI · (213) 939-7433

14830 Carmenita

14930 Carmenita

Arrow Cranehoist Corp.
12714 CARMENITA
SANTA FE SPRINGS, CALIF. 90670
(213) 921-8328

TO City of Norwalk, Building Department | AT 12700 Norwalk Blvd.

SUBJECT Attn: Brian Hopper: | DATE November 12, 1973

The welding on the original crane system, that was removed from the Signature Plant, and relocated at the new Silvercrest Building, was done by Brownyard Structural Steel, City of Los Angeles License No. #534.

Brownyard Structural Steel, 18060 Mt. Washington, Fountain Valley, Calif.

Very Truly Yours,

PLEASE REPLY TO ⇒ SIGNED John L. Mc Morris,

Arrow Cranehoist Corp.

For our approval of the welding, please have Brownyard Structural Steel submit a letter stating that the welding on this particular crane was done by them, under their City of Los Angeles Fabricator's number. / Clamps should be signed by Engineer and keyed to crane plans submitted for our review (coordinate with Mr Papayans).

DATE 11/20/73 | SIGNED B S Hooper

Rediform ●
45 469

SEND PARTS 1 AND 3 WITH CARBON INTACT.
⇒ PART 3 WILL BE RETURNED WITH REPLY

APPLICATION FOR BUILDING PERMIT

FOR APPLICANT TO FILL IN (Print or type only)

BUILDING ADDRESS 14830 Carmenita Rd.
CITY Norwalk ZIP
SIZE OF LOT NO. OF BLDGS. NOW ON LOT
TRACT BLOCK LOT NO.
OWNER Silvercrest TEL. NO.
ADDRESS 13555 Excelsior
CITY Norwalk ZIP
ARCHITECT OR ENGINEER Willy Woelk TEL. NO. 289-4241
ADDRESS 2730 W. Main Alhambra
CONTRACTOR TEL. NO.
ADDRESS LIC. NO.
CITY LIC. CLASS
CONSTRUCTION LENDER NAME AND BRANCH
ADDRESS OWNER CITY
SQ. FT. SIZE NO. OF STORIES NO. OF FAMILIES CHECK ONE
DESCRIPTION OF WORK Interior partitions to second floor offices
NEW ☐ ADD ☑ ALTER ☐ REPAIR ☐ DEMOL ☐
USE OF EXISTING BLDG.
APPLICANT (PRINT) TEL NO.
BY (SIGNATURE) Robert Hervey
VALUATION $8000

I HEREBY ACKNOWLEDGE THAT I HAVE READ THIS APPLICATION AND STATE THAT THE ABOVE IS CORRECT AND AGREE TO COMPLY WITH ALL ORDINANCES AND LAWS REGULATING BUILDING CONSTRUCTION. I CERTIFY THAT IN DOING THE WORK AUTHORIZED HEREBY I WILL NOT EMPLOY ANY PERSON IN VIOLATION OF THE LABOR CODE OF THE STATE OF CALIFORNIA IN RELATING TO WORKMEN'S COMPENSATION INSURANCE.

SIGNATURE OF PERMITTEE Robert Hervey
ADDRESS 12919 Mesquite Lane
CITY Norwalk TEL. NO. 868-6079

MAKE CHECKS PAYABLE TO:
HARVEY T. BRANDT, COUNTY ENGINEER

COUNTY OF LOS ANGELES
DEPARTMENT OF COUNTY ENGINEER
BUILDING AND SAFETY DIVISION

BUILDING ADDRESS 14830 Carmenita Rd.
LOCALITY Norwalk
NEAREST CROSS ST. Excelsior
ASSESSOR MAP BOOK PAGE PARCEL
DISTRICT 4.06 GROUP F2 TYPE CONST. IA-N FIRE ZONE 3 PROCESSED BY Olesen
STATISTICAL CLASSIFICATION CLASS NO. 22 DWELL. UNITS — SEWER MAP BK PG
USE ZONE M MAP NO. 3534 SPECIAL CONDITIONS
ROAD DEPARTMENT APPROVAL REQUIRED YES ☐ NO ☐
BLDG. SETBACK FROM FRONT PROP. LINE OF _____ (STREET)
HIGHWAY + YARD = TOTAL SETBACK FROM FRONT PROP. LINE TYPE OF HIGHWAY EXISTING WIDTH
+ =
BLDG. SETBACK FROM SIDE PROP. LINE OF N.A. (STREET)
HIGHWAY + YARD = TOTAL SETBACK FROM SIDE PROP. LINE TYPE OF HIGHWAY EXISTING WIDTH
+ =
CORNER CUTOFF YES ☐ NO ☐
IN OPEN SPACE YES ☐ NO ☐
IN COASTAL ZONE YES ☐ NO ☐
ENVIRONMENTAL IMPACT
CATEGORICAL EXEMPTION YES ☐ NO ☐
EXEMPTION DECLARATION SIGNED _____ (DATE)
IMPACT REPORT PROCESSED _____ (DATE)

INDUSTRIAL WASTE CLEARANCE NOT REQUIRED

FINAL DATE 2/5/24 BY [signature]
P.C. FEE $31.20 PMT. FEE $52.00

INSPECTOR COPY

PLAN CHECK VALIDATION CK M.O. CASH
1 Co 3370 NOV 1 2 3 31 20 24

PERMIT VALIDATION CK M.O. CASH
1 Co 3583 NOV 21 1 52.00 24

76A638A CE #803 12/72

PLANS TO APPLICANT				
TO:		RETURNED		APPROVED
NO.	DATE	NO.	DATE	

APPROVALS	REQUIRED YES	REQUIRED NO	DATE RECEIVED OR APPROVED
WATER CERTIFICATE			
HEALTH DEPARTMENT			
FIRE DEPARTMENT			
GRADING			
GEOLOGICAL			
PEDESTRIAN PROTECTION (FENCE) (CANOPY)			
SPECIAL INSPECTION (CONC.) (MASNRY.) (WELDG.)			
LOT DRAINAGE			
PARKING			

APPROVALS	DATE	INSPECTOR'S SIGNATURE
LOCATION– (SETBACK & YARDS)		
FOUNDATIONS		
FRAME		
LATH/DRYWALL INTERIOR	1/11/74	[illegible]
LATH–EXTERIOR		
HOUSE NUMBER – CORRECT & POSTED		
FINAL – ENTER ON FRONT		

INSPECTOR'S NOTES

not ready for insp nad
mech & elect permit &
inspection 1st 12/6/73 [illegible]


EXIST.



PIPE SCHEDULE														

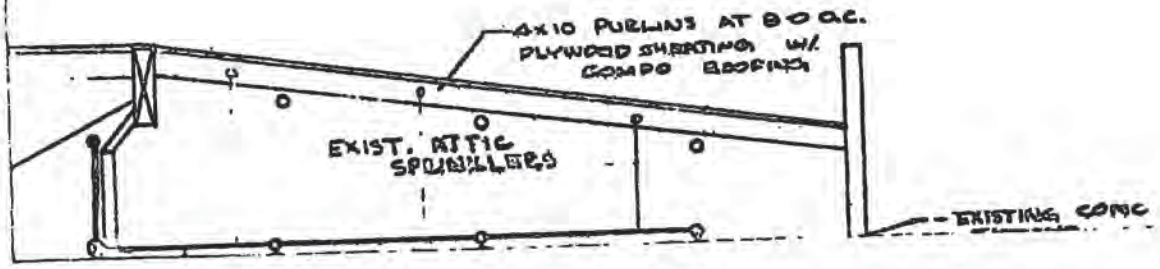
4x10 PURLINS AT 8'0 O.C.
PLYWOOD SHEATHING W/
COMPO ROOFING
EXIST. ATTIC
SPRINKLERS
EXISTING CONC

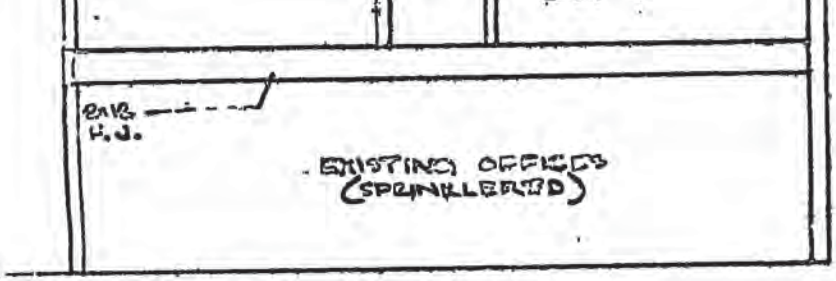

SECTION A-A



HAZARD SPACING (130#) WITH ORDINARY
DE SIZING

COUNTY OF LOS ANGELES
FIRE DEPARTMENT
FIRE PREVENTION BUREAU
APPROVED
By ____ Date 12-11-73
FIRE PREVENTION ENGINEER
☑ Subject to field inspection approval
☐ Subject to corrections on plans
☐ Subject to compliance with correction sheet requirements

"Automatic" Sprinkler
CORPORATION OF AMERICA Sprinkler Division

OVED BY	DATE				TITLE-	NO. OF SPRINKLERS SHOWN ON THIS SHEET
	DATE	SURVEYED BY	TCJ	11/29/73	SECOND FLOOR ADD.	19
	/ /	DRAWN BY	TCJ	12/7/73	SILVERCREST INDUST.	NO. OF SPRINKLERS ON JOB
	/ /	TRACED BY		/ /	14830 CARMENITA RD. NORWALK	19
	/ /	AT LOS ANGELES OFFICE				CONTRACT NO.
	/ /	SCALE- 1/8" = 1-0				62-36091 DW
	/ /	SHEET NO. 1 OF 1				

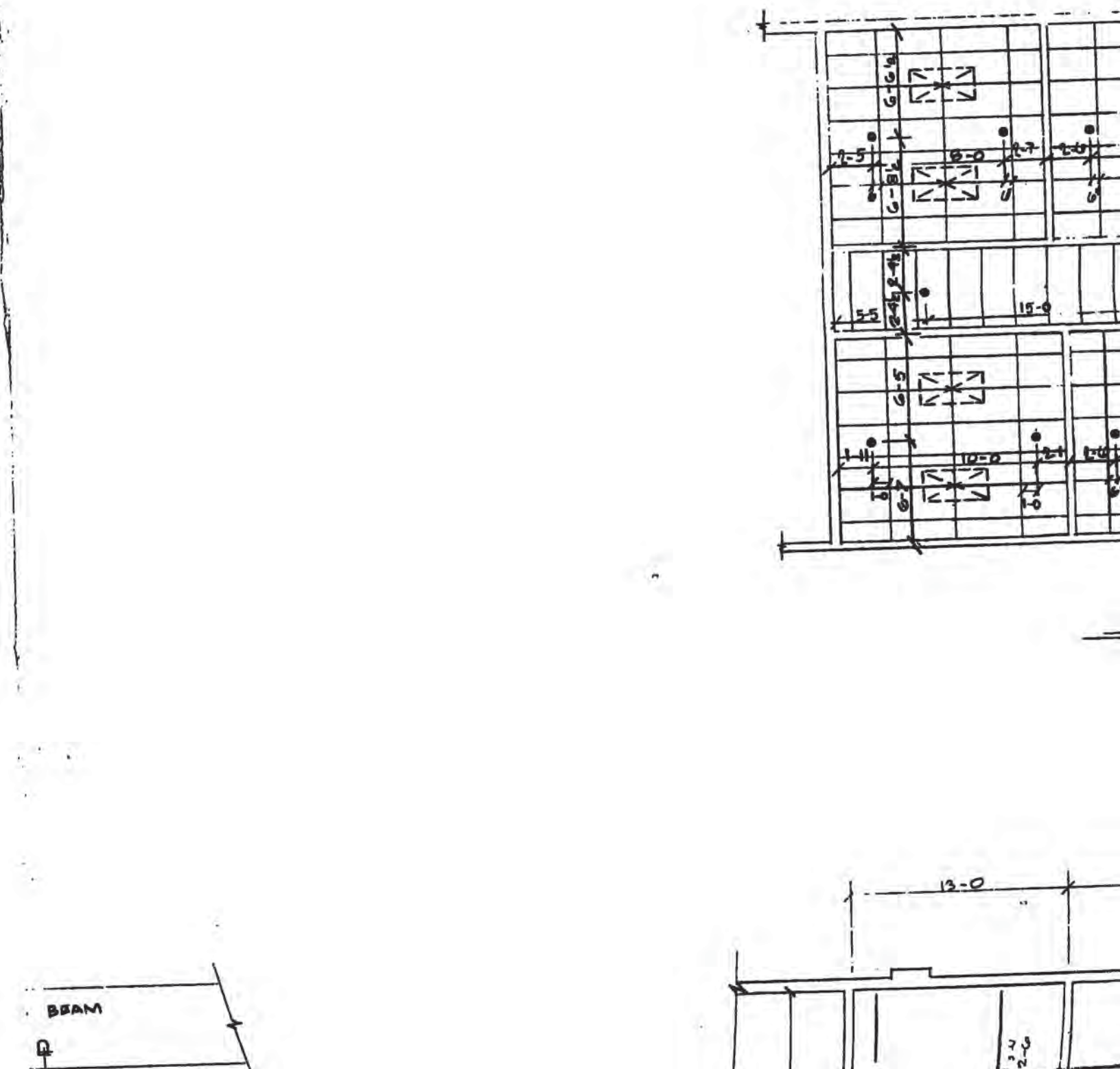

6-6½
2-5
8-0
2-7
2-6
6-8½
5-5
15-0
6-5
1-11
10-0
2-1
1-0
6-7
13-0
BEAM

MOVE AND SAVE FOR REUSE
LENGTH OF 3½
REMOVE 3½ ELL AND REPLACE
WITH NEW 3x2½x3 TEE
INSTALL LENGTH OF 3½

1" DRAIN VALVE W/PLUG

FLOOR LEVEL OF NEW ADDITION

EXTENT OF EXISTING 2ND FLR

ER DETAIL

NO SCALE

EXISTING OFFICE AREA (SPRINKLERED)

EXISTING 2½" SUPPLYING OVERHEAD SPRINKLERS

2½ x 3-0 ON TO 2½" x 2½ TEE

4x10 PURLINS AT 8-0

A

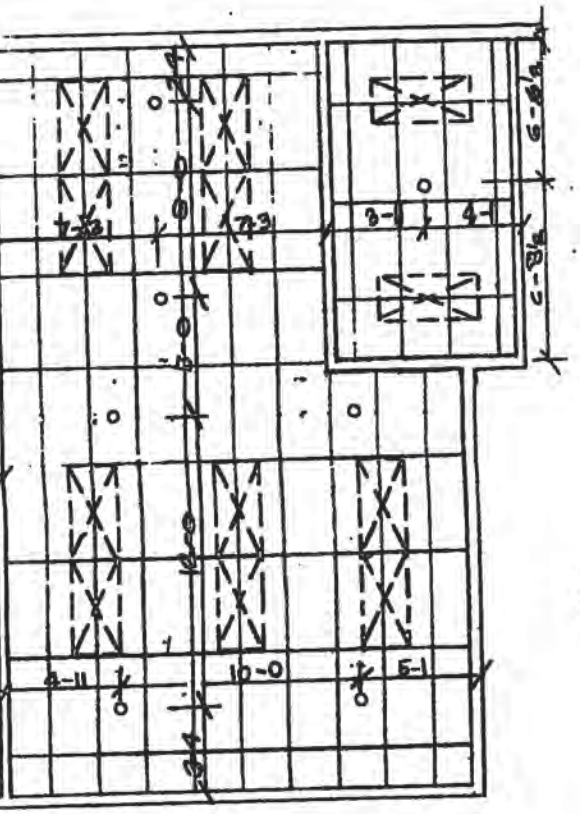

CEILING PLAN

1/8 = 1-0

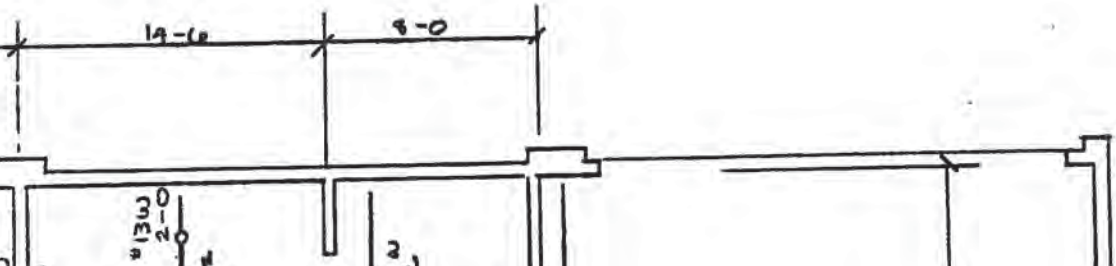

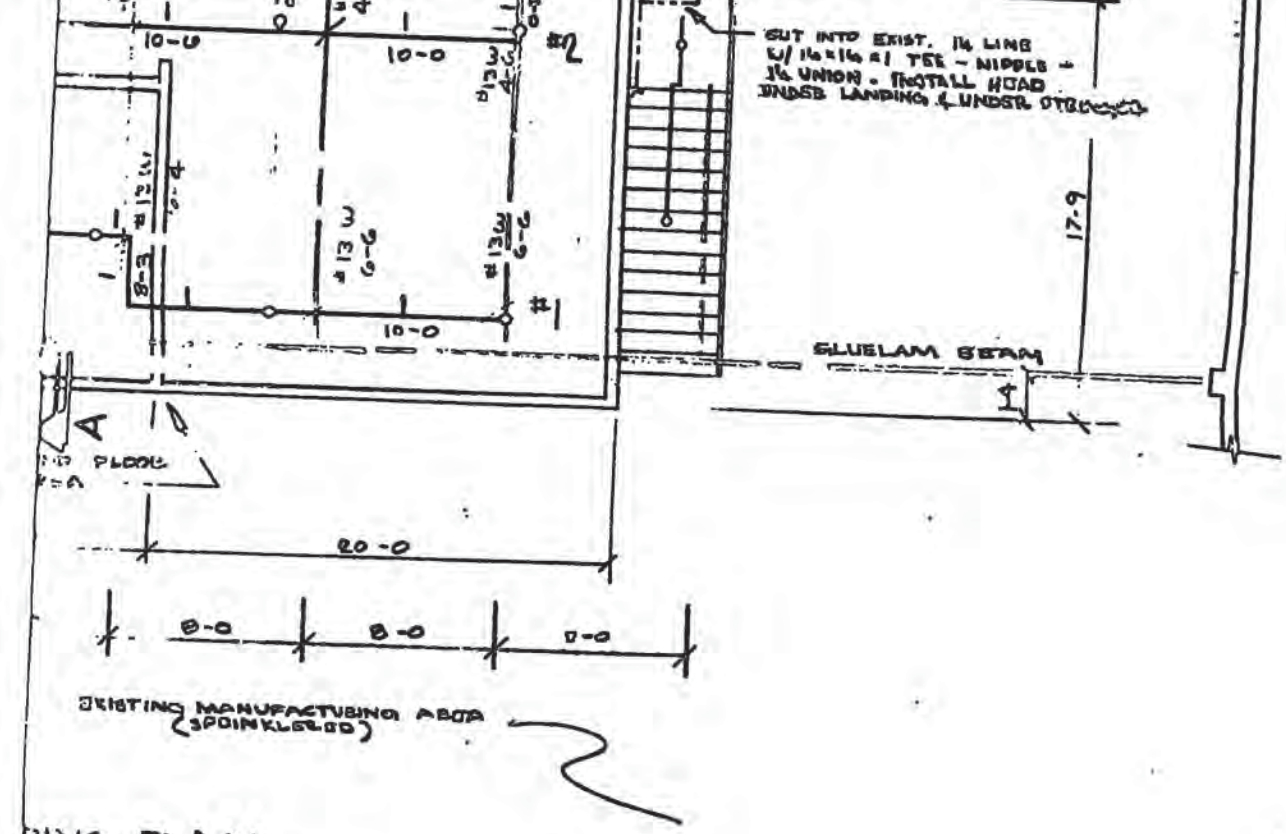

MANUFACTU
AREA

PING PLAN
1/8-1-0

ORD
HAZ

			/ /
	/ /		/ /
	/ /		/ /
	/ /		/ /
	/ /		/ /
	/ /	REVISIONS	DATE



DIVISION OF BUILDING AND SAFETY
CITY OF NORWALK
APPROVED UNDER ARTICLE VIII
SECTION 8100
NORWALK MUNICIPAL CODE
DEC 10 1973

set of plans and specifications MUST be
n the job at all times and it is unlawful to
ny changes or alterations on same with-
ten permission from the Division of
and Safety, City of Norwalk.
ing of this plan and specifications
be held to permit or to be an ap-
violation of any provisions of any
or State Law.

14830 Carmentia

(1) need elect, mech. permits and inspection before frame inspection

(2) need approved plans on job for inspection

notified elect on 12/6 needed permit

12/11/73 [illegible]

76A663-CE806 10/72

APPLICATION FOR ELECTRICAL PERMIT

NORWALK

1

COUNTY OF LOS ANGELES
DEPARTMENT OF COUNTY ENGINEER
BUILDING AND SAFETY DIVISION

JOB ADDRESS 14830 CARMENITA
LOCALITY Norwalk
NEAREST CROSS ST. S.a. fwy -
OWNER OR FIRM NAME SILVERCREST INC.
MAIL ADDRESS Same
CITY TEL. NO.
PLAN CHECK APPLICANT
ADDRESS
CITY TEL. NO.
PERMIT APPLICANT L & M ELECT.
ADDRESS 5953 GREGORY ave.
CITY L.A. TEL. NO. 466 3385
LICENSE OR REG. NUMBER 210768 CLASS. C-10

I HEREBY ACKNOWLEDGE THAT I HAVE READ THIS APPLICATION AND STATE THAT THE ABOVE IS CORRECT AND AGREE TO COMPLY WITH ALL COUNTY ORDINANCES AND STATE LAWS REGULATING ELECTRICAL WIRING.

I HEREBY CERTIFY THAT I AM PROPERLY REGISTERED AND/OR LICENSED AS REQUIRED BY LOS ANGELES COUNTY AND STATE OF CALIFORNIA OR THAT I AM THE LEGAL OWNER OF THE ABOVE DESCRIBED RESIDENTIAL PROPERTY.

PERMITEE SIGNATURE L Leon

DISTRICT NO. 4.06 | PROCESSED BY Hooper

APPROVALS	DATE	INSPECTOR'S SIGNATURE
TEMP. POWER POLE		
UNDERSLAB WORK		
ROUGH CONDUIT		
WIRING	11/11/74	R/
FIXTURES		
POWER AUTHORIZED		
UTILITY CO. NOTIFIED		
FINAL	12/17/74	R/

NOTES:
Nor. B. L. # A67053

FOR APPLICANT TO FILL IN

		NO.	EACH $	FEE $
OUTLETS: RECEPT 18, LIGHT 23, SWITCH 7, TOTAL 43	FIRST 20	20	.25	5 00
	OVER 20	23	.10	2 30
LIGHTING FIXTURES, TOTAL 18	FIRST 20	18	.25	4 50
	OVER 20		.10	
RESIDENTIAL APPLIANCES: FAN 1		1	1.00	1 00
MOTORS, TRANSFORMERS IND. HEATERS, ETC. SIZE & TYPE — RATING HP. KW. KVA. OVER TO: 0 – 1			1.00	
A/C	1 – 10	1	3.00	3 00
	10 – 50		5.00	
	50 – 100		10.00	
	100 – 500		15.00	
SIGN, GAS TUBE, OR MARQUEE	SIGN AND ONE CIRCUIT		5.00	
	ADDITIONAL CIRCUITS		1.00	
SERVICE NOT OVER 600 VOLTS OR 200 AMP			3.00	
SERVICE OVER 600 VOLTS OR 200 AMP			10.00	
TEMP SERVICE, POLE, & APPURTENANCES			5.00	
TEMP LIGHT OR RECEPT. SYSTEM			3.00	
PERMIT FEE (SUB TOTAL)				
PLAN CHECK FEE				
PERMIT ISSUING FEE			3.00	3 00
TOTAL FEE				18.80

PLAN CHECK VALIDATION CK. M.O. CASH

PERMIT VALIDATION (CK.) M.O. CASH

INSPECTOR COPY

| | | | |

APPLICATION FOR BUILDING PERMIT

1

FOR APPLICANT TO FILL IN (Print or type only)

BUILDING ADDRESS 14830 CARMENITA RD
CITY NORWALK ZIP
SIZE OF LOT NO. OF BLDGS. NOW ON LOT 2
TRACT BLOCK LOT NO.
OWNER SILVER CREST IND TEL. NO.
ADDRESS 14830 CARMENITA RD
CITY NORWALK ZIP
ARCHITECT OR ENGINEER DON KIMMEL TEL. NO. 289 4242
ADDRESS
CONTRACTOR AUTOMATIC SPRINKLER CORP. OF AMERICA TEL. NO. 921-1474
ADDRESS 13100 E. FIRESTONE LIC. NO. 228550
CITY SANTA FE SPRINGS LIC. CLASS C-16
CONSTRUCTION LENDER NAME AND BRANCH
ADDRESS CITY

SQ. FT. SIZE	NO. OF STORIES	NO. OF FAMILIES	CHECK ONE
1445		—	

DESCRIPTION OF WORK AUTOMATIC SPRINKLERS ADDED TO COVER SECOND FLOOR OFFICE ADDITION

NEW ☐ ADD ☒ ALTER ☐ REPAIR ☐ DEMOL ☐

USE OF EXISTING BLDG. MANUFACTURING
APPLICANT (PRINT) AUTOMATIC SPRINKLER CORP OF AMERICA TEL. NO. 921 1474
BY (SIGNATURE) Lawrence L. Biggs
VALUATION $ 1,985-00

I HEREBY ACKNOWLEDGE THAT I HAVE READ THIS APPLICATION AND STATE THAT THE ABOVE IS CORRECT AND AGREE TO COMPLY WITH ALL ORDINANCES AND LAWS REGULATING BUILDING CONSTRUCTION. I CERTIFY THAT IN DOING THE WORK AUTHORIZED HEREBY I WILL NOT EMPLOY ANY PERSON IN VIOLATION OF THE LABOR CODE OF THE STATE OF CALIFORNIA IN RELATING TO WORKMEN'S COMPENSATION INSURANCE.

SIGNATURE OF PERMITTEE Lawrence L. Biggs
ADDRESS 13100 E. FIRESTONE BLVD
CITY SANTA FE SPRINGS TEL. NO. 921-1474

MAKE CHECKS PAYABLE TO:
HARVEY T. BRANDT, COUNTY ENGINEER

CITY OF NORWALK
COUNTY OF LOS ANGELES
DEPARTMENT OF COUNTY ENGINEER
BUILDING AND SAFETY DIVISION

BUILDING ADDRESS 14830 Carmenita Rd.
LOCALITY Norwalk.
NEAREST CROSS ST. Excelsior
ASSESSOR MAP BOOK PAGE PARCEL

DISTRICT	GROUP	TYPE CONST.	FIRE ZONE	PROCESSED BY
4.06	Sprinklers		3	Alcan

STATISTICAL CLASSIFICATION CLASS NO. DWELL. UNITS
SEWER MAP BK PG
USE ZONE MAP NO. 3534
M SPECIAL CONDITIONS
ROAD DEPARTMENT APPROVAL REQUIRED YES ☐ NO ☐

BLDG. SETBACK FROM FRONT PROP. LINE OF (STREET)

HIGHWAY + YARD =	TOTAL SETBACK FROM FRONT PROP. LINE	TYPE OF HIGHWAY	EXISTING WIDTH
+ =			

BLDG. SETBACK FROM SIDE PROP. LINE OF (STREET)

HIGHWAY + YARD =	TOTAL SETBACK FROM SIDE PROP. LINE	TYPE OF HIGHWAY	EXISTING WIDTH
+ =			

CORNER CUTOFF YES ☐ NO ☐
IN OPEN SPACE YES ☐ NO ☐
IN COASTAL ZONE YES ☐ NO ☐
ENVIRONMENTAL IMPACT
CATEGORICAL EXEMPTION YES ☐ NO ☐
EXEMPTION DECLARATION SIGNED (DATE)
IMPACT REPORT PROCESSED (DATE)

FINAL DATE BY

P.C. FEE $ 9 60
PMT. FEE $ 16 00

INSPECTOR COPY

PLAN CHECK VALIDATION CK. M.O. CASH
!Co 3998 DEC 19 23

PERMIT VALIDATION CK. M.O. CASH
9.60 24
!Co 3999 DEC 19 1 16.00 24

75A638A CE #803 12/72

14838 Cornerstone

① footings for stairs and posts as per plan

② railing height min 42"

③ show joist under partition running ⊥ to plate

④ note left on 12/11/73 about permit for deck not done double fee for work done without permit

Frame, elect + mech to be passed before wall covering

12/21/73 C

CITY OF NORWALK

76 A364 - CE 818 - 5-73

APPLICATION FOR PERMIT
HEATING - VENTILATING - AIR CONDITIONING

1

14830

COUNTY OF LOS ANGELES
DEPARTMENT OF COUNTY ENGINEER
BUILDING AND SAFETY DIVISION

BUILDING ADDRESS	~~14500~~ Carmenita
LOCALITY	
NEAREST CROSS ST.	Santa Ana Freeway -
OWNER	Silver Crest Mobil Homes.
MAIL ADDRESS	14830 Carmenita
CITY	Norwalk TEL. NO.
CONTRACTOR	P.G.S. Air Conditioning
ADDRESS	2714 Tyler Ave
CITY	El Monte TEL. NO. 579-2673
STATE LICENSE NO.	275836 LIC. CLASS C-20

DISTRICT NO.	GROUP	ZONE	PROCESSED BY
4.06	F-2	M-2	Hooper

FOR APPLICANT TO FILL IN
(PRINT OR TYPE ONLY)

NO.	TYPE OF APPLIANCE OR EQUIPMENT	FEE	
	ABSORPTION UNIT, BTU		
	AIR HANDLING UNIT, CFM		
	BOILER, BTU		
1	COMPRESSOR, BTU 60,000	5	00
	VENTILATION SYSTEM		
	EVAPORATIVE COOLER		
1	FURNACE: FAU ✓ GRAVITY FLOOR BTU 140,000	7	50
	HEATER: SUSPENDED UNIT WALL		
	Plan check fee 25% of above. See reverse.		
	PERMIT ISSUING FEE $	3	00
	TOTAL FEE	15	50

← Double Fee = $31.00

INSPECTION RECORD

APPROVALS	DATE	INSPECTOR'S SIGNATURE
ROUGH		
FINAL	2/6/73	[signature]

PLAN CHECK APPLICANT

NAME

ADDRESS

CITY TEL. NO.

I HEREBY ACKNOWLEDGE THAT I HAVE READ THIS APPLICATION AND STATE THAT THE ABOVE IS CORRECT AND AGREE TO COMPLY WITH ALL ORDINANCES AND LAWS REGULATING HEATING, VENTILATING, AIR CONDITIONING.

I HEREBY CERTIFY THAT I AM NOT ACTING IN VIOLATION OF CHAPTER 9, DIVISION 3, OF THE BUSINESS AND PROFESSIONAL CODE OF THE STATE OF CALIFORNIA.

SIGNATURE OF PERMITTEE [signature]

PERMIT VALIDATION (CK.) M.O. CASH

PLAN CHECK VALIDATION CK. M.O. CASH

INSPECTOR COPY

1 1 Co 4 1 2 5 24 JAN 3 4 1 31.00 24

SEE BACK OF APPLICATION FOR COMPLETE FEE SCHEDULE

APPLICATION FOR BUILDING PERMIT

1

FOR APPLICANT TO FILL IN (Print or type only)

BUILDING ADDRESS 14830 CARMENITA
CITY NORWALK ZIP
SIZE OF LOT NO. OF BLDGS. NOW ON LOT
TRACT BLOCK LOT NO.
OWNER SILVERCREST TEL. NO. 92166 96
ADDRESS SAME
CITY ZIP
ARCHITECT OR ENGINEER SERGE PAPAYANS TEL. NO. 320 1750
ADDRESS 2535 MARICOPA TORRANCE
CONTRACTOR ABCO CONST TEL. NO. 77525
ADDRESS 2535 MARICOPA LIC. NO. 91
CITY TORRANCE CAL. LIC. CLASS
CONSTRUCTION LENDER NAME AND BRANCH OWNER
ADDRESS CITY
SQ. FT. SIZE NO. OF STORIES NO. OF FAMILIES CHECK ONE
DESCRIPTION OF WORK
FOUNDATION FOR. EXIST. CRANEWAY
USE OF EXISTING BLDG.
NEW ☐ ADD ☐ ALTER ☐ REPAIR ☐ DEMOL ☐
APPLICANT (PRINT) SERGE PAPAYANS TEL NO. 320 1750
BY (SIGNATURE) Serge Papayans
VALUATION $ ~~500.00~~ 1,000

I HEREBY ACKNOWLEDGE THAT I HAVE READ THIS APPLICATION AND STATE THAT THE ABOVE IS CORRECT AND AGREE TO COMPLY WITH ALL ORDINANCES AND LAWS REGULATING BUILDING CONSTRUCTION. I CERTIFY THAT IN DOING THE WORK AUTHORIZED HEREBY I WILL NOT EMPLOY ANY PERSON IN VIOLATION OF THE LABOR CODE OF THE STATE OF CALIFORNIA IN RELATING TO WORKMEN'S COMPENSATION INSURANCE.

SIGNATURE OF PERMITTEE Dan Walsh
ADDRESS 2535 Maricopa
CITY Torrance TEL. NO. 775-2591

MAKE CHECKS PAYABLE TO:
HARVEY T. BRANDT, COUNTY ENGINEER

COUNTY OF LOS ANGELES
DEPARTMENT OF COUNTY ENGINEER
BUILDING AND SAFETY DIVISION

BUILDING ADDRESS 14830 Carmenita Rd.
LOCALITY Norwalk
NEAREST CROSS ST. Excelsior Drive
ASSESSOR MAP BOOK PAGE PARCEL
DISTRICT 4.06 GROUP F TYPE CONST. III-N FIRE ZONE 3 PROCESSED BY Olsen
STATISTICAL CLASSIFICATION CLASS NO. 10 DWELL. UNITS SEWER MAP BK PG
USE ZONE M-1 MAP NO. 3534 SPECIAL CONDITIONS
ROAD DEPARTMENT APPROVAL REQUIRED YES ☐ NO ☐
BLDG. SETBACK FROM FRONT PROP. LINE OF Carmenitas (STREET)

HIGHWAY	+	YARD	=	TOTAL SETBACK FROM FRONT PROP. LINE	TYPE OF HIGHWAY	EXISTING WIDTH
~~[illegible]~~ 40	+	0	=	40	M	80

BLDG. SETBACK FROM SIDE PROP. LINE OF (STREET)

HIGHWAY	+	YARD	=	TOTAL SETBACK FROM SIDE PROP. LINE	TYPE OF HIGHWAY	EXISTING WIDTH
	+		=			

CORNER CUTOFF YES ☐ NO ☐
IN OPEN SPACE YES ☐ NO ☐
IN COASTAL ZONE YES ☐ NO ☐
ENVIRONMENTAL IMPACT
CATEGORICAL EXEMPTION YES ☐ NO ☐
EXEMPTION DECLARATION SIGNED (DATE)
IMPACT REPORT PROCESSED (DATE)
FINAL DATE BY
P.C. FEE $ 5.00 +11.80 PMT. FEE $ 28.00

INSPECTOR COPY

PLAN CHECK VALIDATION CK M.O. CASH
1 Co 2482 AUG 21 23 5.00
1 Co 4662 FEB 21 23 11.80

PERMIT VALIDATION CK M.O. CASH
1 Co 4663 FEB 21 1 28.00

76A638A CE #803 12/72

PLANS TO APPLICANT				
TO:		RETURNED		APPROVED
NO.	DATE	NO.	DATE	

APPROVALS	REQUIRED YES	REQUIRED NO	DATE RECEIVED OR APPROVED
WATER CERTIFICATE			
HEALTH DEPARTMENT			
FIRE DEPARTMENT			
GRADING			
GEOLOGICAL			
PEDESTRIAN PROTECTION (FENCE) (CANOPY)			
SPECIAL INSPECTION (CONC.) (MASNRY.) (WELDG.)			
LOT DRAINAGE			
PARKING			

APPROVALS	DATE	INSPECTOR'S SIGNATURE
LOCATION– (SETBACK & YARDS)		
FOUNDATIONS		
FRAME		
LATH/DRYWALL INTERIOR		
LATH–EXTERIOR		
HOUSE NUMBER – CORRECT & POSTED		
FINAL– ENTER ON FRONT		

INSPECTOR'S NOTES

poured without
plans or inspect
let [illegible] to certif
[illegible] meets code
not done 9/13/[illegible]

~~14830 Carmaine~~

14830 Carmonita
ABCO

OK per Trudy S.
7/16/73

OK on Plan Dept.
7/13/73

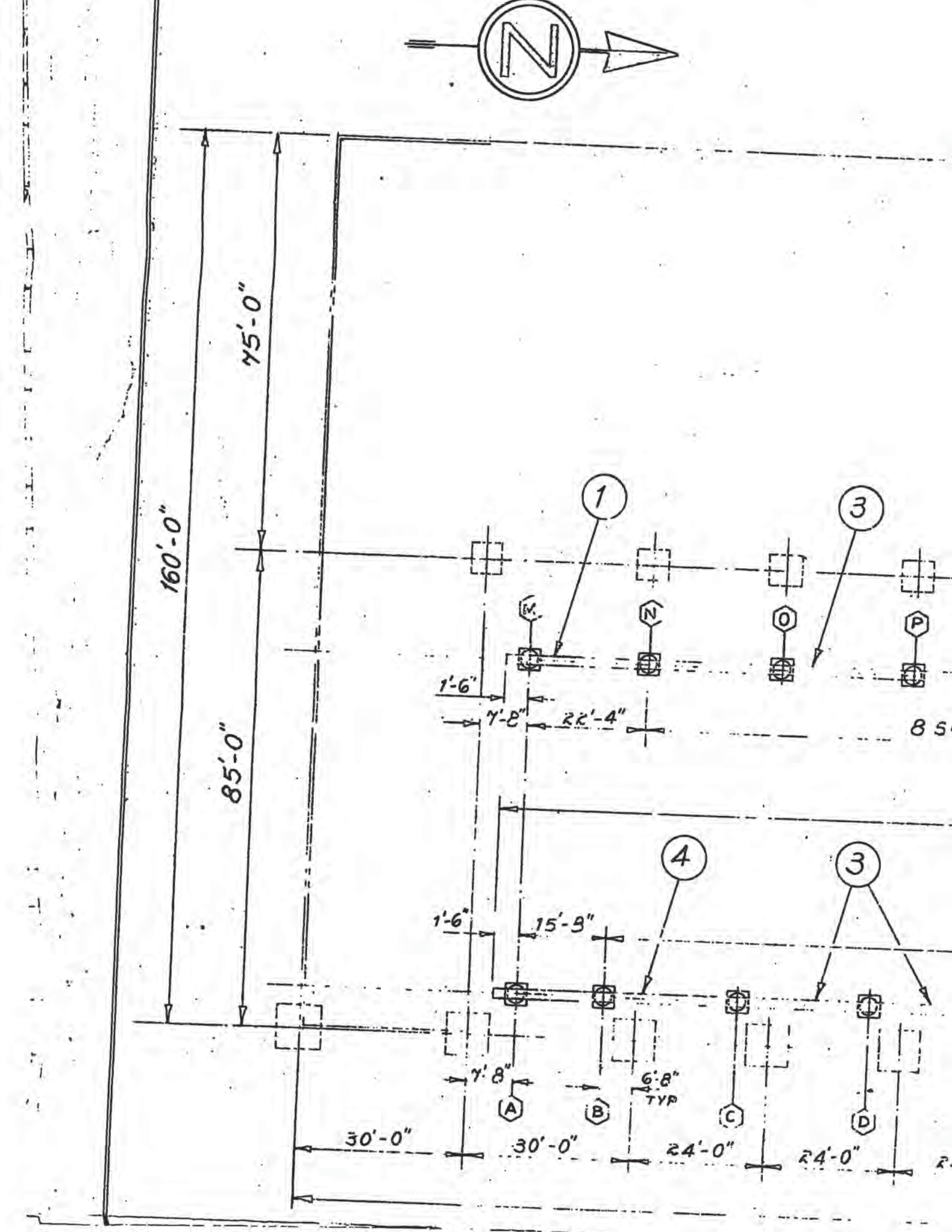
N
160'-0"
75'-0"
85'-0"
1
3
4
3
M
N
O
P
1'-6"
7'-8"
22'-4"
1'-6"
15'-9"
7'-8"
6'-8"
TYP
A
B
C
D
30'-0"
30'-0"
24'-0"
24'-0"

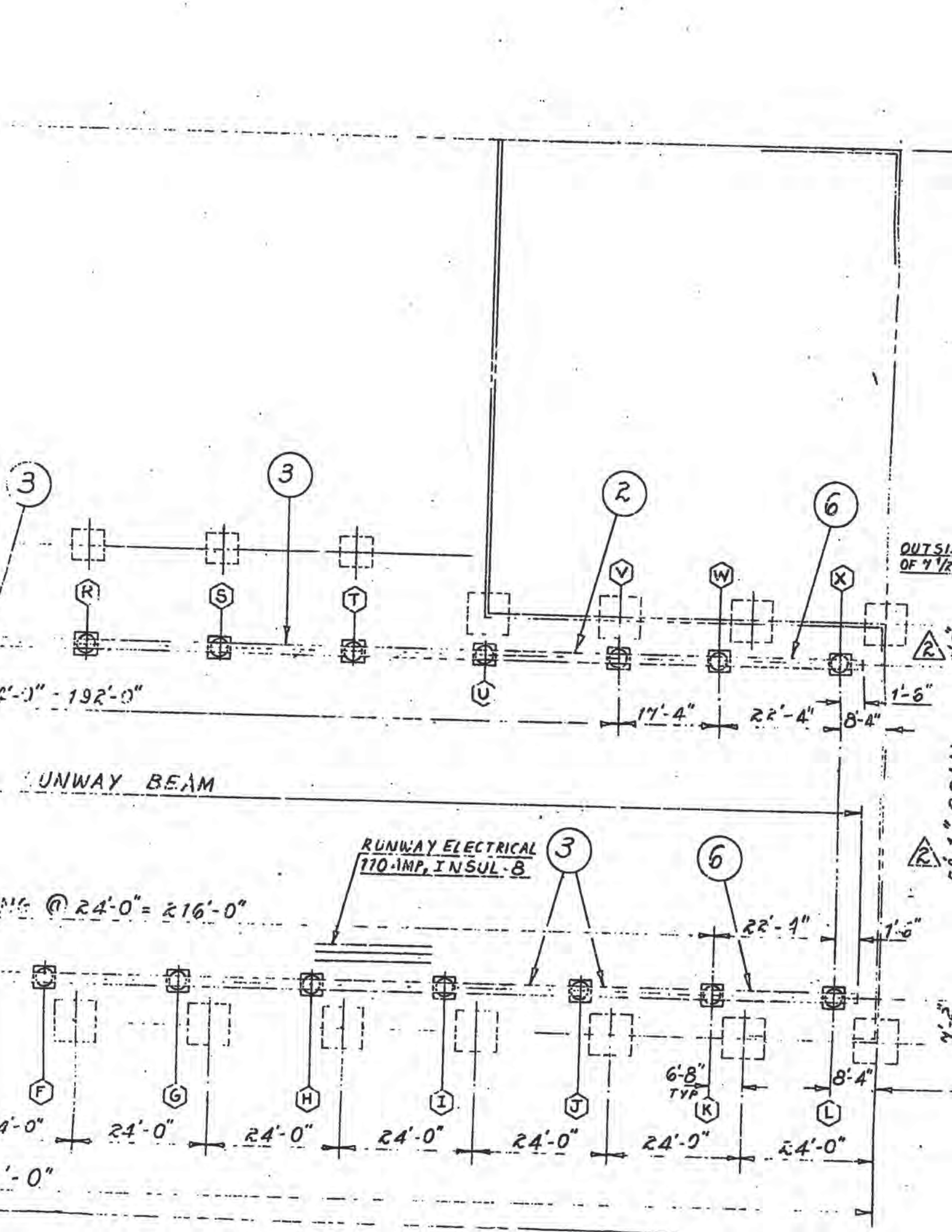
3
3
2
6
R
S
T
U
V
W
X
OUTSI
OF 7 1/2
2'-0" - 192'-0"
17'-4"
22'-4"
8'-4"
1'-6"
UNWAY BEAM
RUNWAY ELECTRICAL
110-IMP, INSUL-8
3
6
@ 24'-0" = 216'-0"
22'-1"
1'-6"
F
G
H
I
J
K
L
6'-8"
TYP
8'-4"
4'-0"
24'-0"
24'-0"
24'-0"
24'-0"
24'-0"
24'-0"
'-0"

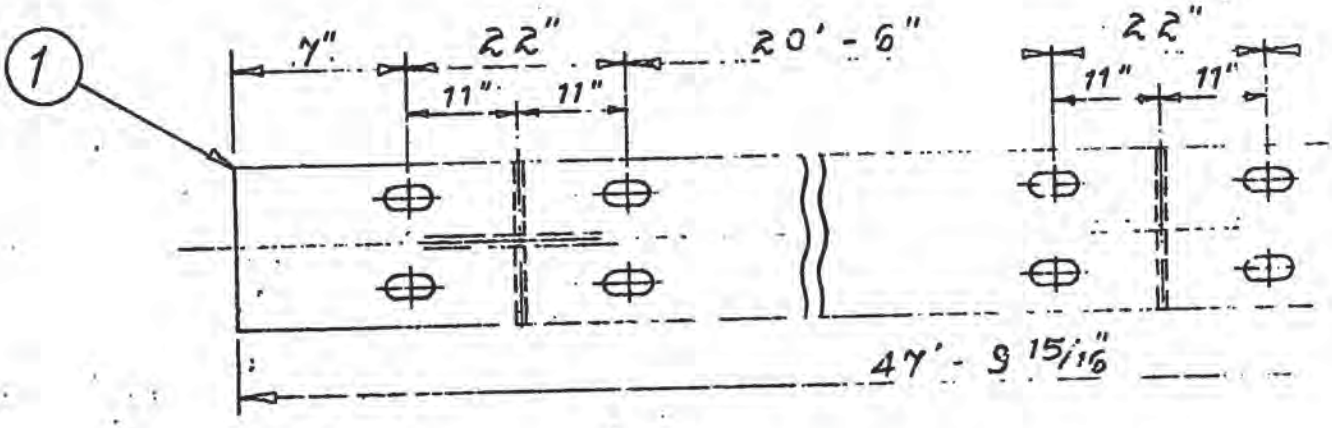

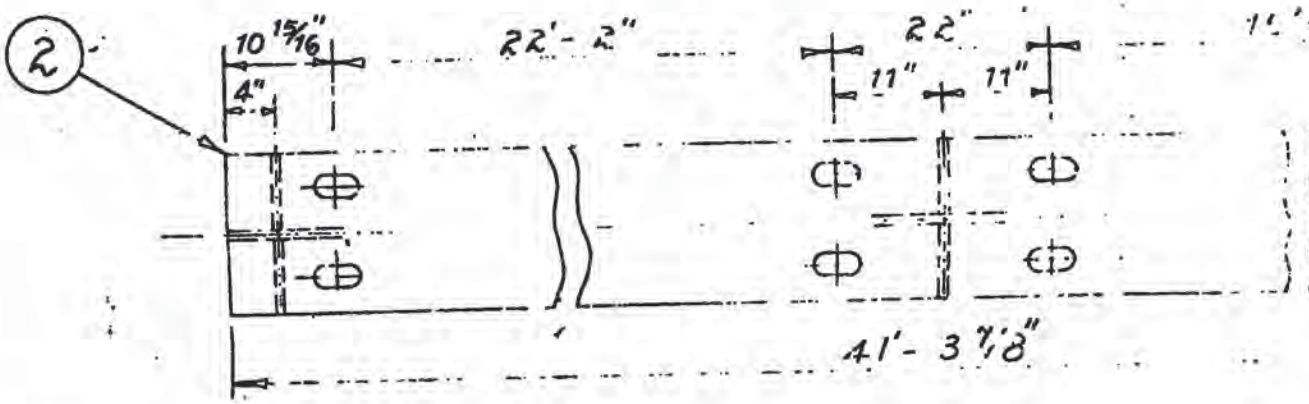

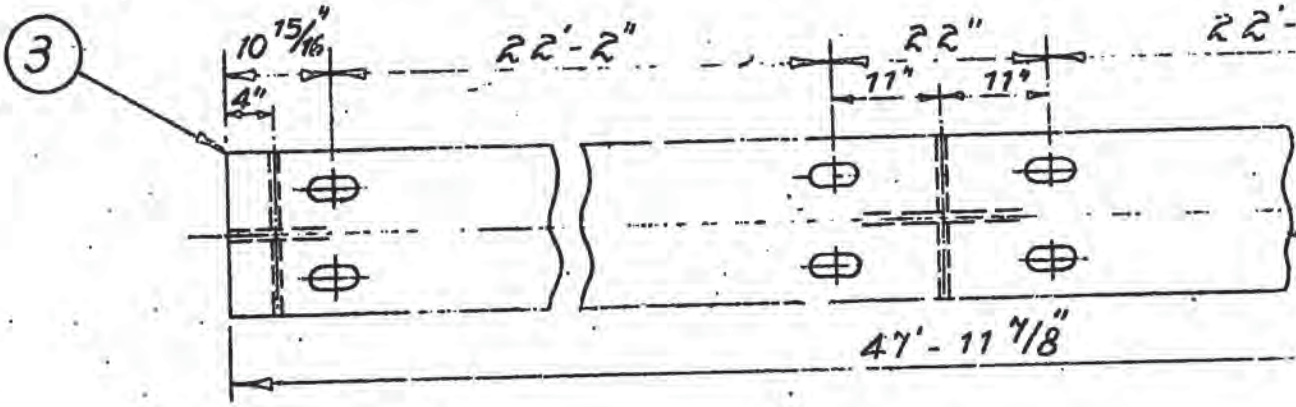

TOLERANCE - STRUCTURAL DIMENSIONS	± 1/16 INCH	UNLESS OTHERWISE SPECIFIED
TOLERANCE - MACHINING DIMENSIONS	± 0.015 IN.	UNLESS OTHERWISE SPECIFIED

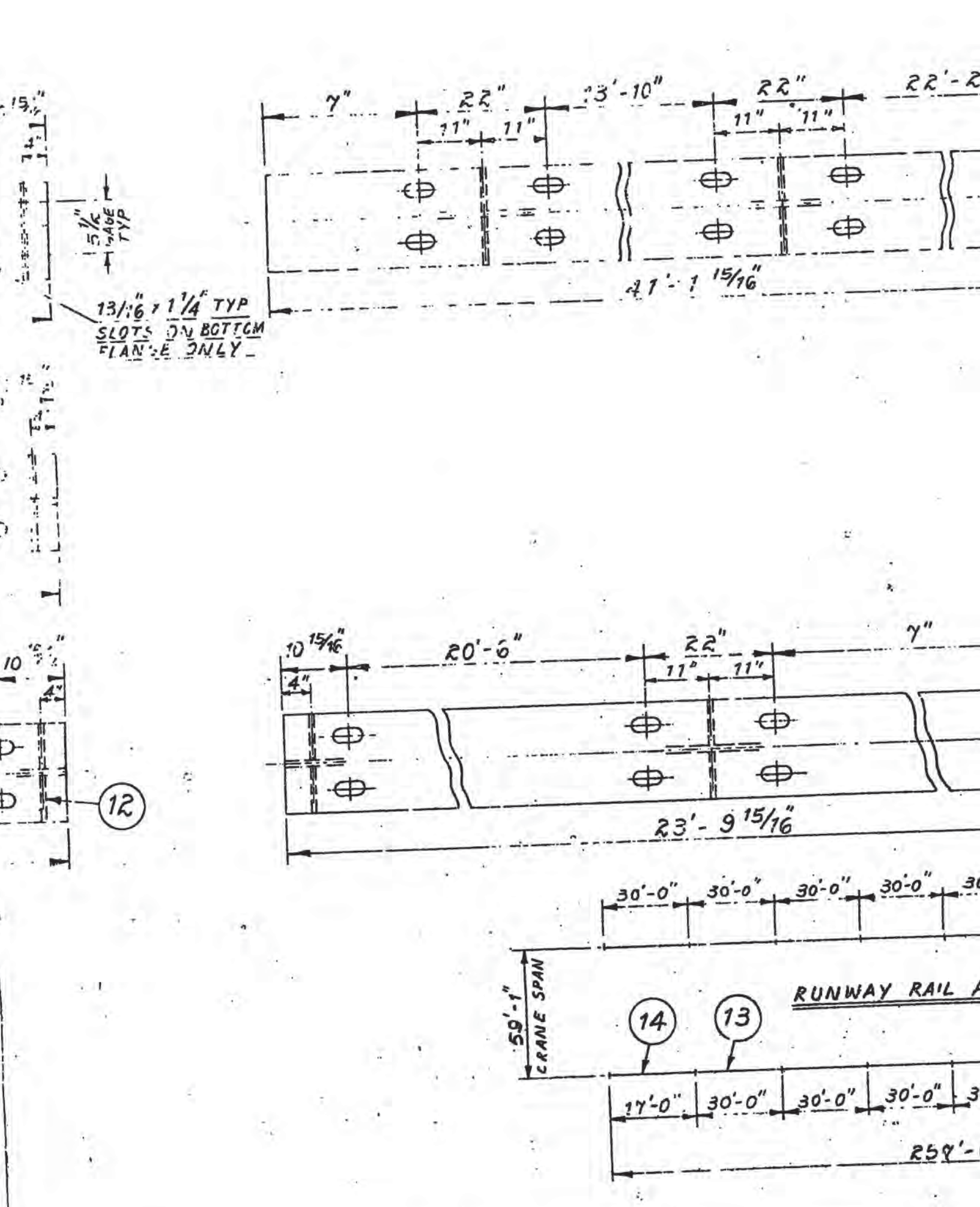
7"
22"
3'-10"
22"
22'-2
11"
11"
11"
11"
5½" EDGE TYP
13/16" x 1¼" TYP SLOTS ON BOTTOM FLANGE ONLY
41'-1 15/16"
10 15/16"
4"
20'-6"
22"
11"
11"
7"
23'-9 15/16"
12
30'-0"
30'-0"
30'-0"
30'-0"
59'-1" CRANE SPAN
RUNWAY RAIL
14
13
17'-0"
30'-0"
30'-0"
30'-0"

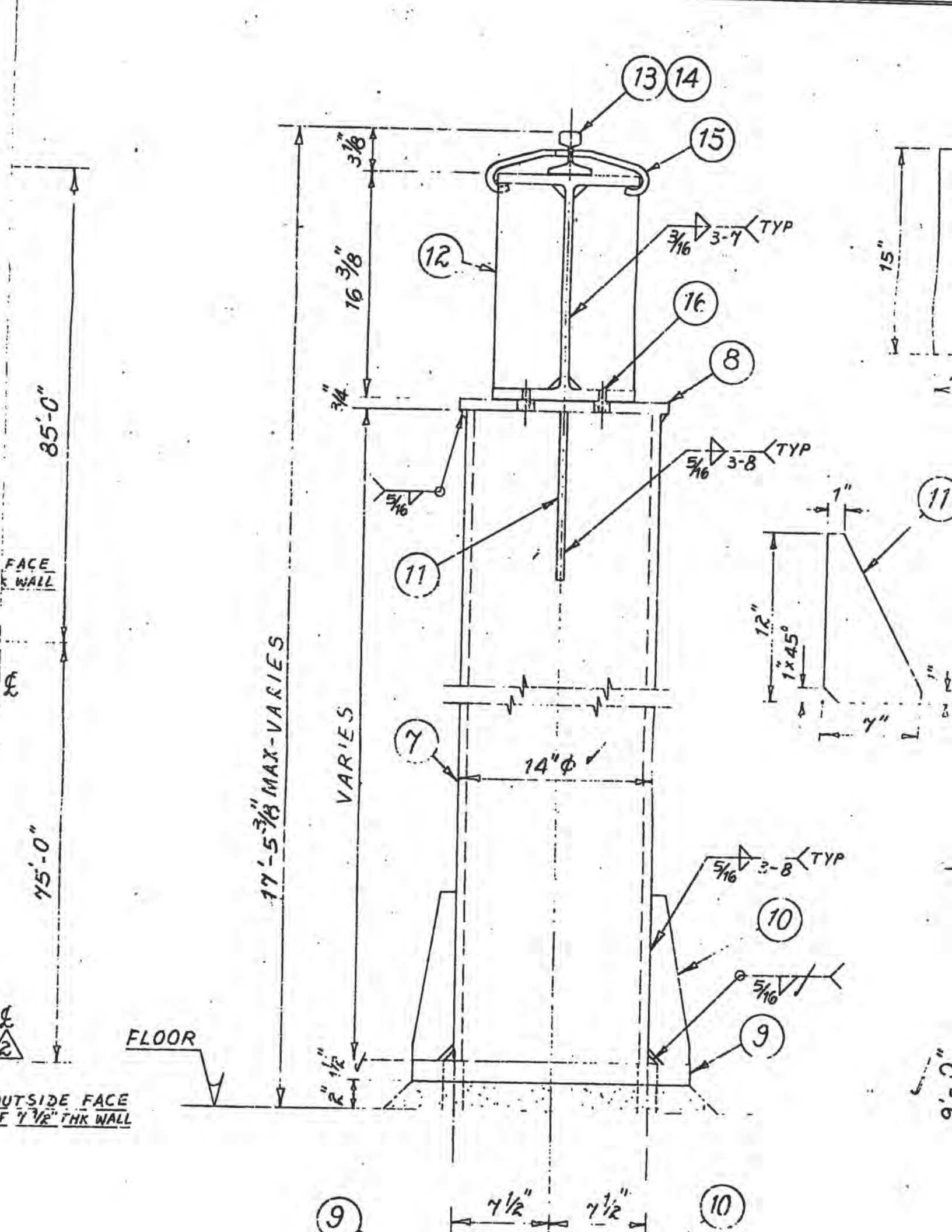
13
14
15
12
16
8
11
7
9
10
3/16 3-7 TYP
5/16 3-8 TYP
3 3/16"
16 3/8"
3/4"
17'-5 3/8" MAX-VARIES
VARIES
14"ϕ
7 1/2"
7 1/2"
1"
12"
1"x45°
7"
15"
9'-0"
85'-0"
75'-0"
FACE
WALL
FLOOR
OUTSIDE FACE
OF 7 1/2" THK WALL

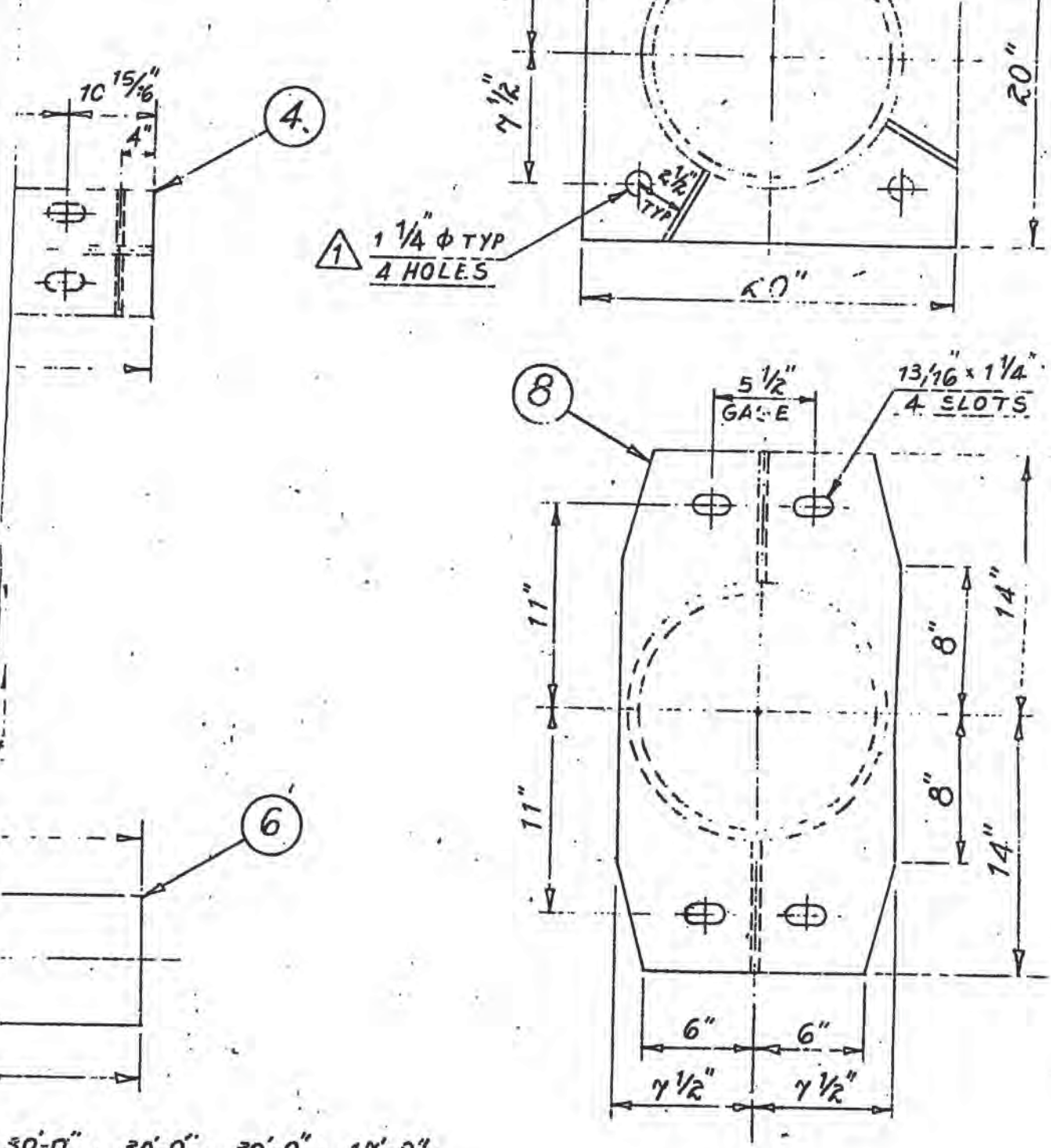

EMENT

INAY BEAM

approved for
Plan check
only

BILL OF MATERIAL FOR ONE - REQD ONE

BILL OF MATERIAL

ITEM	NO. REQ'D.	DESCRIPTION	FT.	IN.	MAT'L.	WEIGHT #
1	1	W16 x 67 #	47	9 15/16	A-36	3205
2	1	W16 x 67 #	41	5 7/8	A-36	2763
3	7	W16 x 67 #	47	11 7/8	A-36	22512
4	1	W16 x 67 #	41	1 15/16	A-36	2758
6	2	W16 x 67 #	23	9 15/16	A-36	3134
7	24	PIPE 4" Φ SCH 30 LATE SEE DRG NO - M4434-202			A-36	20491
8	24	R 3/4 x 15	2	4	A-36	2117
9	24	R 1 1/2 x 20	1	8	A-36	4032
10	96	R 3/8 x 4	1	0	A-36	434
11	48	R 3/8 x 7	1	0	A-36	423
12	68	R 3/8 x 4 7/8	1	3	A-36	522
13	16	RAIL 30 #/YD ASCE	30	0	A-36	4800
14	2	RAIL 30 #/YD ASCE	17	0	A-36	340
15	536	HOOK BOLTS @ 2'-0" PAIR. DRG NO:- HB-330				134
16	96	BOLT 3/4" Φ x 2 1/2" LG. HIGH STRENGTH A-325 WITH HARDENED WASHER				30
17	1	RUNWAY END STOP DRG NO - B 4434-201				204

(12)

(10)



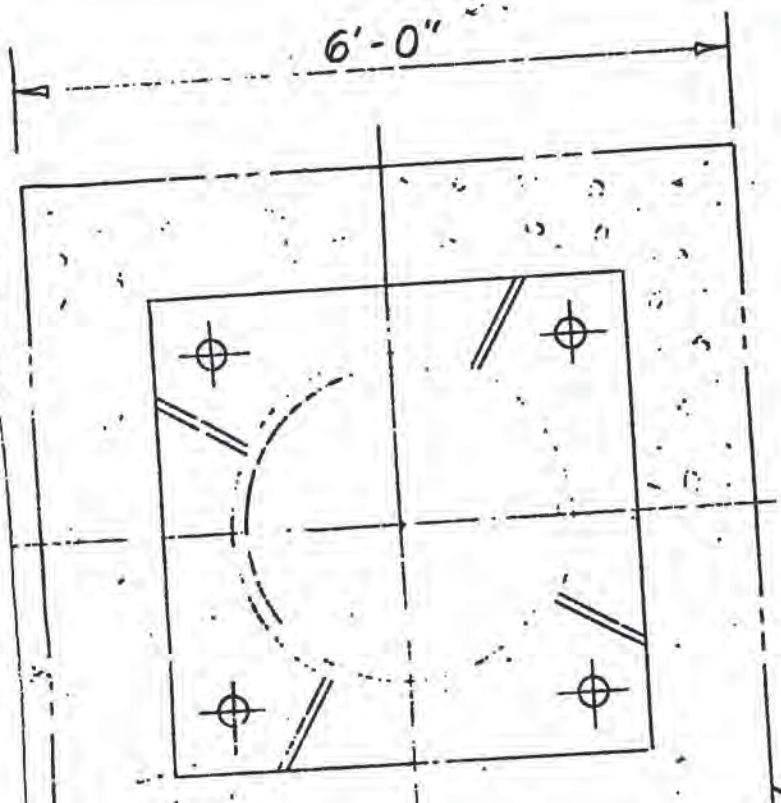

TOTAL = 67565 LBS

DIVISION OF BUILDING AND SAFETY
CITY OF NORWALK
APPROVED UNDER ARTICLE VIII
SECTION 8100
NORWALK MUNICIPAL CODE

DEC 15 1980

This set of plans and specifications MUST be kept on the job at all times and it is unlawful to make any changes or alterations on same without written permission from the Division of Building and Safety, City of Norwalk. The stamping of this plan and specifications SHALL NOT be held to permit or to be an approval of the violation of any provisions of any City Ordinance or State Law.

EHB

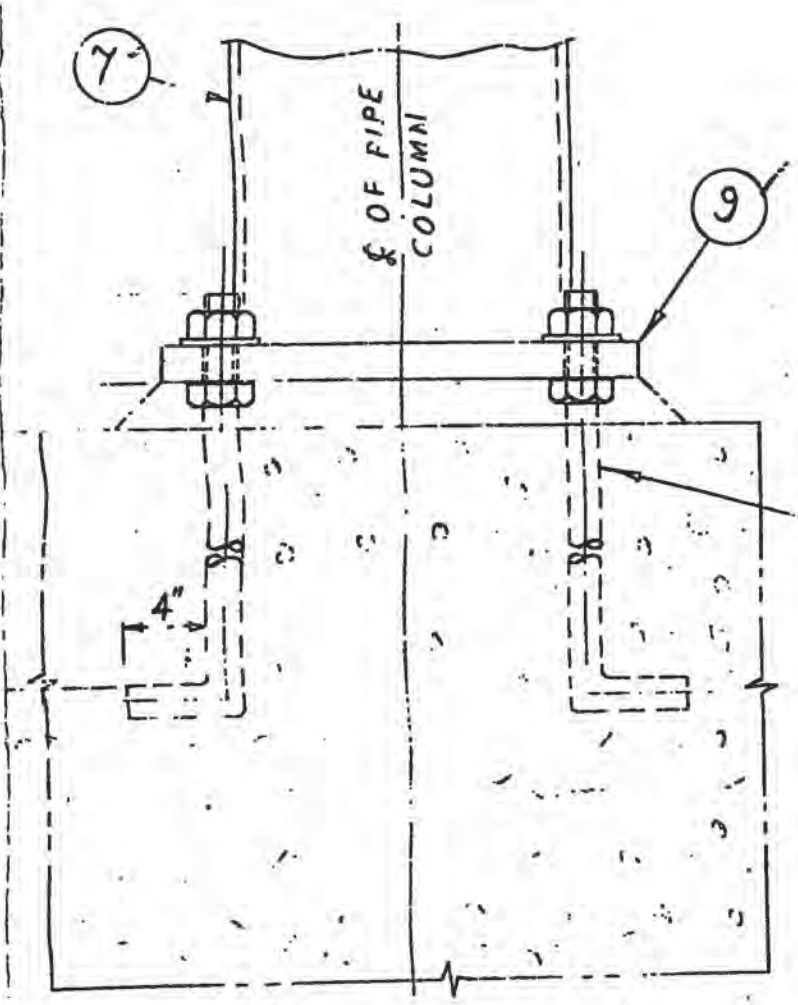

1 1⅛" ϕ ANCHOR BOLT x 18" WITH TWO NUTS & ONE HEAVY WASHER BY OTHERS
A-307, Ys = 36 KSI

Show Col height.
17½ S.F. MAX.

NOTES:-

1. PAINT STANDARD ONE COAT ENAMEL GREY.

REGISTERED PROFESSIONAL ENGINEER
ALFRED L. BRADLEY
No. 9621
CIVIL
STATE OF CALIFORNIA

7'-2" WAS 6'-5" 9'-1" SPAN WAS 60'-0" 8'-9" WAS 8'-7"	11-24-80	
SIZE OF ANCHOR BOLTS CHANGED TO 1⅛" ϕ	11-17-80	
DESCRIPTION	DATE	

TITLE: 10 TON RUNWAY DETAILS

CUSTOMER FOR: WESTERN PIPING DIVISION

ACCO

Crane Hoist Engineering Corp.

A Subsidiary of Acco Industries Inc.

Crane Hoist Engineering Corp.
12140 Bellflower Boulevard, Downey, California 90241 (213) 862-8101
426 Hester Street, San Leandro, California 94577 (415) 562-3075
Crane Hoist Corp.
7710 Romea Street, Houston, Texas 77028 (713) 675-0996

SCALE	DRAWN BY	APPROVED BY	SIMILAR TO
½", 1½"	Nayan	V.T.	M 4434-401
DATE	CHECKED BY	JOB NO.	DRAWING NO.
10-15-80		M 4434 - 401	2

76A663
CE-806G (2-80)

APPLICATION FOR ELECTRICAL PERMIT

COUNTY OF LOS ANGELES — BUILDING AND SAFETY

1

WORKERS' COMPENSATION DECLARATION

I hereby affirm that I have a certificate of consent to self insure, or a certificate of Workers' Compensation Insurance, or a certified copy thereof (Sec. 3800, Lab. C.)

Policy No. C15220259 Company INA

☐ Certified copy is hereby furnished.

☑ Certified copy is filed with the county building inspection department.

Date 9-15-80 Applicant [signature]

CERTIFICATE OF EXEMPTION FROM WORKERS' COMPENSATION INSURANCE

(This section need not be completed if the work involved by the permit is for one hundred dollars ($100) or less.)

I certify that in the performance of the work for which this permit is issued, I shall not employ any person in any manner so as to become subject to the Workers' Compensation Laws.

Date _____ Applicant _____

NOTICE TO APPLICANT: If, after making this Certificate of Exemption, you should become subject to the Workers' Compensation provisions of the Labor Code, you must forthwith comply with such provisions or this permit shall be deemed revoked.

LICENSED CONTRACTORS DECLARATION

I hereby affirm that I am licensed under provisions of Chapter 9 (commencing with Section 7000) of Division 3 of the Business and Professions Code, and my license is in full force and effect.

License Number 360610 Lic. Class C-10

Contractor [signature] Date 9-15-80

HOME OWNER-BUILDER DECLARATION

I hereby affirm that I am exempt from the Contractor's License Law for the following reason (Section 7031.5, Business and Professions Code):

☐ I, as owner of the property, will do the work and the structure is not intended or offered for sale (Section 7044, Business and Professions Code).

CONSTRUCTION LENDING AGENCY

I hereby affirm that there is a construction lending agency for the performance of the work for which this permit is issued (Sec. 3097, Civ. C.).

Lender's Name _____

Lender's Address _____

I certify that I have read this application and state that the above information is correct. I agree to comply with all County ordinances and State laws regulating Electrical wiring, and hereby authorize representatives of this County to enter upon the above-mentioned property for inspection purposes.

[signature] 9-15-80

Signature of Permittee — Date

FOR APPLICANT TO FILL IN

	EACH	NO.	FEE	
New Residential Bldgs. & Pools				
1 & 2-Family, Sq. Ft.	$	—	$	
Multi-family Sq. Ft.		—		
Residential Swimming Pools				
Outlets: Rec. 98 Light 129 Sw. —	50¢	20	10	00
Total No. _____ First 20				
Additional	30¢	207	62	10
Lighting Fixtures First 20	50¢	20	10	00
Total No. 129 Additional	30¢	109	32	70
Fixed Appliances Not Over 1 HP				
Range ___ Heater ___ D.W. ___				
Oven ___ Dryer ___ W.M. ___				
Top ___ FAU ___ W.H. ___				
Hood ___ Fan ___ Other ___				
Disp. ___ Room Air Cond. ___				
Power Apparatus & Large Appliances				
Size & Type HP, KW, KVA, or KVAR				
10 Up to 1 Incl.	25.00	10	25	00
22 Over 1 to 10 Incl.	5.00	22	110	00
6 Over 10 to 50 Incl.	12.50	6	75	00
___ Over 50 to 100 Inc.				
___ Over 100				
Services				
0-200 Amp. Under 600 V				
201-1000 Amp. Under 600 V				
Over 1000 Amp. or Over 600 V	50.00	1	50	00
Temp. Power Pole & Appurtenances				
Sign with One Branch Circuit				
Additional Sign Branch Circuits				
Misc. Conduits & Conductors				
Other (See Complete Fee Schedule)				

PERMIT FEE	(Sub-Total)	374 80
PLAN CHECKING FEE	(One-Fourth Permit Fee)	93 70
PERMIT ISSUING FEE		7 00
TOTAL FEE		381 80

SEE REVERSE FOR EXPLANATORY LANGUAGE

JOB ADDRESS 14830 CARMENITA RD.
LOCALITY NORWALK, CA
NEAREST CROSS STS. EXCELSIOR
OWNER OR FIRM NAME LEMKE-JEWELL IND. EL.
MAIL ADDRESS 1641 W. COLLINS AV
CITY ORANGE Tel No. 633-3640
PLAN CHECK APPLICANT ABOVE
ADDRESS
CITY Tel No.
PERMIT APPLICANT ABOVE
ADDRESS
CITY Tel No.
LICENSE OR REG. NUMBER 360610 Class C-10
DISTRICT NO. 4.06
PROCESSED BY [signature]
FINAL DATE 1-30-81
FINAL BY [signature]

INSPECTOR COPY

VALIDATION

28143A
#00098
J09370
P09370
09.16-80

28640A
#00002
J38180
P38180
J1.10-80

check

APPROVALS	DATE	INSPECTOR'S SIGNATURE
TEMP. POWER POLE		
UNDERSLAB WORK		
ROUGH CONDUIT		
WIRING		
FIXTURES		
POWER AUTHORIZED		
UTILITY CO. NOTIFIED		
FINAL	Enter on Front	

NOTES

Compressor Room OK 11-25-80 [illegible]
Underground Conduit OK 1-9-81 Lynott

[illegible]

OWNER-BUILDER DECLARATION

I hereby affirm that I am exempt from the Contractor's License Law for the following reason *(Section 7031.5, Business and Professions Code): Any city or county which requires a permit to construct, alter, improve, demolish, or repair any structure, prior to its issuance, also requires the applicant for such permit to file a signed statement that he is licensed pursuant to the provisions of the Contractor's License Law (Chapter 9 (commencing with Section 7000) of Division 3 of the Business and Professions Code) or that he is exempt therefrom and the basis for the alleged exemption. Any violation of Section 7031.5 by any applicant for a permit subjects the applicant to a civil penalty of not more than five hundred dollars ($500).:*

☐ I, as owner of the property will do the work, and the structure is not intended or offered for sale.

(Sec. 7044, Business and Professions Code: The Contractor's License Law does not apply to an owner of property who builds or improves thereon, and who does such work himself provided that such improvements are not intended or offered for sale. If, however, the building or improvement is sold within one year of completion, the owner-builder will have the burden of proving that he did not build or improve for the purpose of sale.)

I am exempt under Sec. _____

B & P.C. for this reason _____

_____

Date _____

Owner _____

Rick Miller



LEMKE - JEWELL

INDUSTRIAL ELECTRIC, INC.



GORDON JEWELL E.E.

Vice - President and General Manager

1641 W. COLLINS AVENUE
ORANGE, CALIF. 92667

(714) 633-3640
C-10 #360610

JOB ADDRESS 14830 Carmenita

OWNER

Canopy lighting OK
W & N sides.

11-12-80 [signature]



DATE

INSPECTOR'S SIGNATURE

LEMKE-JEWELL
INDUSTRIAL ELECTRIC, INC.

BILL CLOTHIER
General Manager

1641 W. COLLINS AVENUE
ORANGE, CALIF. 92667

(714) 633-3640
C-10 #360610

APPLICATION FOR ...NG PERM...

COUNTY OF LOS ANGELES

...LDING AND SAFETY

...RKERS' COMPENSATION DECLARATION

...rm that I have a certificate of consent to self ...ertificate of Workers' Compenstion Insurance, or ...py thereof (Sec. 3800, Lab. C.)

...-2996 Company Fairmont Ins. Co

...ed copy is hereby furnished.

...ed copy is filed with the county building inspec- ...epartment.

...8/80 Applicant Gilbert Boekestein

...FICATE OF EXEMPTION FROM WORKERS' COMPENSATION INSURANCE

...need not be completed if the permit is for one ...lars ($100) or less.)

...t in the performance of the work for which this ...ued, I shall not employ any person in any manner ...ome subject to the Workers' Compensation Laws.

_____ Applicant _____

...APPLICANT: If, after making this Certificate of ... you should become subject to the Workers' ...on provisions of the Labor Code, you must forth- ...y with such provisions or this permit shall be ...oked.

...ICENSED CONTRACTORS DECLARATION

...rm that I am licensed under provisions of Chapter 9 ...g with Section 7000) of Division 3 of the Business and ...Code, and my license is in full force and effect.

...nber 147192 Lic. Class B-1

Gilbert Boekestein 12/8/80

...exempt from the licensing requirements as I am a ...sed architect or a registered professional engineer ...g in my professional capacity (Section 7051, ...ness and Professions Code).

...No._____ Date_____

OWNER-BUILDER DECLARATION

...firm that I am exempt from the Contractor's License ...e following reason (Section 7031.5, Business and ...Code):

...s owner of the property, or my employees with ...es as their sole compensation, will do the work and ...structure is not intended or offered for sale (Section ...4, Business and Professions Code).

...s owner of the property, am exclusively contracting ...licensed contractors to construct the project (Sec- ...7044, Business and Professions Code).

CONSTRUCTION LENDING AGENCY

...ffirm that there is a construction lending agency for ...mance of the work for which this permit is issued ..., Civ. C.).

...Name _____

...Address _____

...hat I have read this application and state that the ...ormation is correct. I agree to comply with all County ...s and State laws relating to building construction, ...by authorize representatives of this County to enter ...above-mentioned property for inspection purposes.

...rt Boekestein 12/1/80

...nature of Applicant or Agent Date

FOR APPLICANT TO FILL IN

BUILDING ADDRESS 14830 CARMENITA

CITY NORWALK CAL ZIP 90701

SIZE OF LOT | NO. OF BLDGS. NOW ON LOT

TRACT | BLOCK | LOT NO.

OWNER WESTERN PIPING DIV TEL. NO.

ADDRESS 2450 E. 53RD St.

CITY Los Angeles Ca ZIP 90059

ARCHITECT OR ENGINEER TEL. NO.

ADDRESS

CONTRACTOR GILBERT BOEKESTEIN TEL. NO. 865-3058

ADDRESS 18417 HORST AVE LIC. NO. 147192

CITY ARTESIA CAL LIC. CLASS B-1

SQ. FT. SIZE | NO. OF STORIES | NO. OF FAMILIES

CHECK ONE: NEW ☐ ADD ☐ ALTER ☐ REPAIR ☐ DEMOL ☐

DESCRIPTION OF WORK Build Rooms for Tools, Maint, Rods & Bond Install Walls for Offices

USE OF EXISTING BLDG. INDUSTRIAL

APPLICANT (PRINT) GILBERT BOEKESTEIN TEL. NO. 865-3058

ADDRESS 18417 HORST AVE. ARTESIA

PRESENT BUILDING ADDRESS 14830 CARMENITA

LOCALITY NORWALK CAL 90701

MOVING CONTRACTOR TEL. NO.

ADDRESS

REQUIRED SET BACK	YARD	HWY	TOTAL SETBACK FROM PROP. LINE	EXIST. WIDTH
FRONT P.L.				
SIDE P.L.				

P.C. Fee $	121.60	Permit Fee	152.00
		Issuance Fee	7.00
Investigation Fee		Total Fee	159.00

SEE REVERSE FOR EXPLANATORY LANGUAGE

BUILDING ADDRESS 14830 Carmenita

LOCALITY Norwalk

NEAREST CROSS ST. Excelsior

ASSESSOR MAP BOOK | PAGE

USE ZONE M-2 | MAP NO. 3534 | SPECIAL CONDITIONS

DISTRICT 4.06 | GROUP B-2 | TYPE CONST. V | FIRE ZONE III

STATISTICAL CLASSIFICATION CLASS NO. 22 DWELL. UNITS

SEWER MAP BK. PG.

VALUATION $12,000.00

$

FINAL DATE 1-30-81

FINAL By [signature]

SILVER CREST

714 734 6610

(714) 761 5111

PC# 88...

$121.

12-1-

Date	No.	Date	

Approvals	Required Yes	Required No	Date Received or Approved
er Certificate			
lth Department			
Department			
ding			
ological			
lestrian Protection nce) (Canopy)			
ecial Inspection onc.) (Masonry) (Welding)			
Drainage			
king			
...ney Pads + Steel	12-23-80		Lenott

Approvals	Date	Inspector's Signature
cation— etback & Yards)		
undations		
ab		
ame	12-9-80	Lenott (EFFICE)
ergy Insulation		
th/Drywall— Interior		
th—Exterior		
ouse Number— orrect & Posted		
nal— nter on Front		

OK 12-11-80 Lenott

DRY WALL Hall + Rooms off

HALL OK 12-15-80 Lenott

or repair any structure, prior t
the applicant for such permit
that he is licensed pursuant to
tractor's License Law (Chapter
tion 7000) of Division 3 of th
Code) or that he is exempt the
alleged exemption. Any viola
any applicant for a permit sub
penalty of not more than five

☐ I, as owner of the prop
wages as their sole compensa
the structure is not intended or
Business and Professions Cod
Law does not apply to an ow
or improves thereon, and wh
through his own employee
provements are not intend
however, the building or imp
year of completion, the ow
burden of proving that he d
the purpose of sale).

☐ I, as owner of the prop
ting with licensed contractors
7044) *Business and Professio*
License Law does not apply t
builds or improves thereon,
projects with a contractor(s
Contractor's License Law).

☐ I am exempt under Se

reason_____

Date_____

INSPECTO

BUILDING AND SAFETY DIVISION

PLAN CORRECTION SHEET

14830 Cormenita — BUILDING ADDRESS — Norwalk — LOCALITY

Western Piping Div — OWNER — MAIL ADDRESS — CITY — TEL. NO.

Alfred Bradley — ARCHITECT OR ENGINEER — C-9621 — 714-828-5881 — TEL. NO.

Your application for a permit, together with plans and specifications, has been examined and you are advised that the issuance of a permit is withheld for the reasons hereinafter set forth.
The approval of plans and specifications does not permit the violation of any section of the Building Code, or other County Ordinance or State Law.

USE OF STRUCTURE	TYPE	GROUP	STY.	USE ZONE
Crane Structure				Z.E.C. NO.
VALUATION $ 50,000	AREA SQ. FT.	VALUATION PER SQ. FT. $		P.P. NO.

1. The WF 16x64 dimensions used on the calculations do not appear to match those in the AISC manual. Therefore the stresses calc'd may not be adequate Also since the span exceeds the 19.4' max unsupported compression flange requirement a reduced allowable stress per L.A.C. Bldg Code Sec 2702 a-4 Formula 2-7 is required.
2. Combined stresses of vert & hor. loads appear to be too large
3. Clarify WF 16x67 shown on plans with WF shown on calc's W 16x64 (?)
4. Show on the plan M 4434-401 the max column height.

INDICATE IN THIS SPACE ON WHAT SHEET OR PAGE CORRECTIONS ARE MADE.

RETURN THIS SHEET WITH ALL ORIGINAL AND REVISED PLANS AND SPECIFICATIONS WHEN CORRECTIONS HAVE BEEN MADE.

Checked by Edwin J. Bargeman 12/5/80 Date — Rechecked and Approved Edwin J. Bargeman Date

ALFRED L. BRADLEY
CIVIL ENGINEER
3115 W. PASO ROBLES DR.
ANAHEIM, CALIF. 92804
PHONE (714) 828-5881

REGISTERED PROFESSIONAL ENGINEER ALFRED L. BRADLEY No. 9621 Bradley CIVIL STATE OF CALIFORNIA

10 TON FREESTANDING CRANE RUNWAY FOR ACCO CRANE HOIST ENGINEERING CORP.
JOB LOCATION @ 14830 CARMENITA, NORWALK, CA.

ACCO REF. DRWNG M4434-401. DTD. 10-15-80.

BY ACCO

SPECS & LOADS

1979 UBC

CRANE - 5TON TOP RIDING DOUBLE GIRDER - 60' SPAN.
CRANE RUNWAY CAPACITY - (2) 5TON CRANES,
BUMPER TO BUMPER ON RUNWAY.
WT. EA. 5TON HOIST & TROLLEY = 2490#
WT. EA. 5TON CRANE = 18030#
CRANE WHEEL LD. W/O IMPACT = 10752#
(USE 11K)

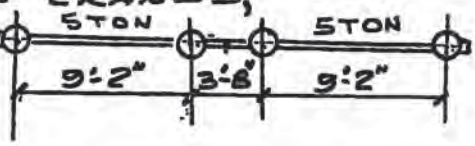

DESIGN

IMPACT @ 10% WITH PENDANT-CONTROLLED FRAME.
LATERAL = $\frac{20\% \text{ OF WT. OF HOIST + LL}}{4 \text{ WHEELS.}}$
LONGITUDINAL = 10% OF WHEEL LDS. (NEVER CRITICAL).

RUNWAY BEAM

L = 24.0', Lu < 19.4', W16x67

A = 19.7 in²
d = 16.33".
Web = .395"
FL = 10.235"
FLt = .665"
I_x = 954 in⁴
S_x = 117 in³
r_x = 6.96"
I_y = 119 in⁴
S_y = 23.2 in³
r_y = 2.46"
J = 6.99 in⁴
C_w = 7300 in⁶

VERTICAL + LATERAL

H = 625# (SEE SHT. NO. 3.)
IGNORE FOR TORQUE STRESS @ ℄ WHEN COMBINIG STRESSES.

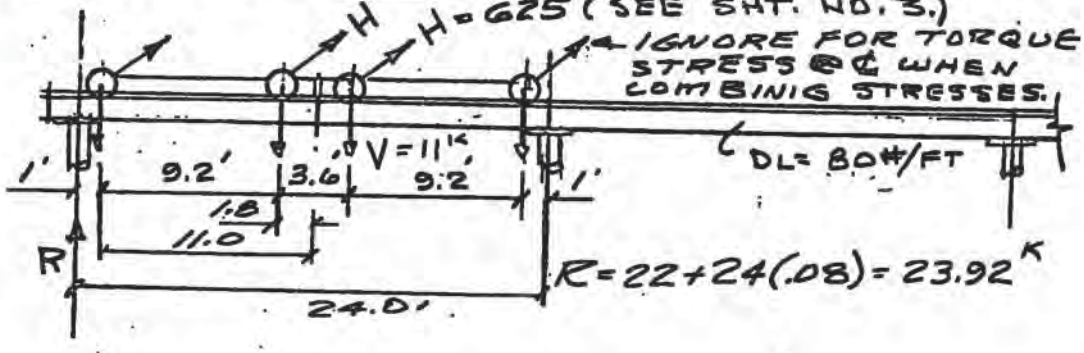

R = 22 + 24(.08) = 23.92K

VERTICAL STRESS

V = 11K @ 4 PLACES.

↓ $M_L = [22 \times 12] - 11[11 + 1.8] = 123.2$ 1-K
$+ .08 \times \overline{24}^2/8 = 5.8$
129.01-k

↓ STATIC $f_b = \frac{129.01 \times 12}{117} = 13.232$ KSI ✓

↓ IMPACT $f_b \approx 1.10 \times 13.232 = 14.555$ (-) KSI ✓

REGISTERED PROFESSIONAL ENGINEER
ALFRED L. BRADLEY
No. 9621
Bradley
CIVIL
STATE OF CALIFORNIA

ALFRED L. BRADLEY
CIVIL ENGINEER
3115 W. PASO ROBLES DR.
ANAHEIM, CALIF. 92804
PHONE (714) 828-5881

RUNWAY BEAM (CONT'D.)

LATERAL STRESS

ROARK Table IV, p. 177, Case 17 for K.

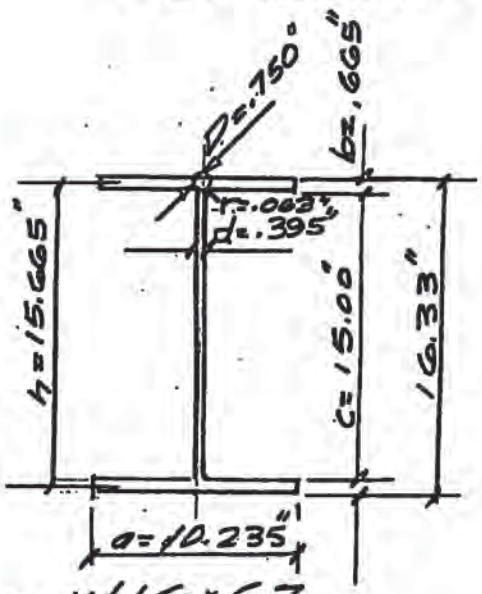

W16×67

$a = 10.235''$
$b = 0.665''$
$c = 15.000''$
$d = 0.395''$
$r = 0.063''$
$t = 0.395''\ (d<b)$
$t_1 = 0.665\ (b>d)$

$h = 15.665''$
$I_y = 119\ in^4$
$E = 29\times10^6$
$G = 12\times10^6$
$A_{flange} = 6.806\ in^2$
$S_{flange} = 11.61\ in^3$
$D = .750''$

$$K_1 = (10.235)(.665)^3\left[\frac{1}{3} - \left[.21\left(\frac{.665}{10.235}\right)\left(1 - \frac{.665^2}{12(10.235)^4}\right)\right]\right]$$

$K_1 = \underline{.962}$

$K_2 = \frac{1}{2}\left[15.000\times.\overline{486}^2\right] = \underline{1.771}$

$\alpha = \frac{.395}{.665}\left[.15 + .1\left(\frac{.063}{10.235}\right)\right] = \underline{.089}$

$K = 2(.962) + (1.771) + 2(.089)(.75)^4 = \boxed{3.752}$

ROARK, p. 182 FORMULAS BY TIMOSHENKO (REF. 5)

$T = .625\times11.2'' = 7''\text{-}K \qquad l = \frac{244}{2} - 4 = 140''$

$A = \frac{1}{2}h\left[\frac{I_y E}{KG}\right]^{1/2} = \frac{15.665}{2}\sqrt{\frac{119\times29\times\overline{10}^6}{3.752\times12\times\overline{10}^6}} = 68.57$

$\text{Max } M_b = \frac{TA}{h}\tanh\frac{l}{A} = \frac{7\times68.57}{15.665}\left[\tanh\frac{140}{68.57}\right] = 29.65''\text{-}K$ (.967)

$\text{Max } S = 29.65/11.61 = 2.554^{KSI}$

COMBINE STRESS $= 13.232 + 2.554 = 15.786^{KSI}$

$F_b = \frac{12000\times1}{280\times16.33/6.806} = 17.862^{KSI} > 15.786$

W16×67 O.K.

ALFRED L. BRADLEY
CIVIL ENGINEER
3115 W. PASO ROBLES DR.
ANAHEIM, CALIF. 92804
PHONE (714) 828-5881

REGISTERED PROFESSIONAL ENGINEER ALFRED L. BRADLEY No. 9621 CIVIL STATE OF CALIFORNIA

RUNWAY POSTS

14"ϕ O.D. SCHED 30
ASTM A53, YS = 30 KSI

t = .375"
wt = 55#/FT
A = 16.05 in²
I = 372.8 in⁴
S = 53.2 in³
r = 4.82"
F_b = 18 KSI

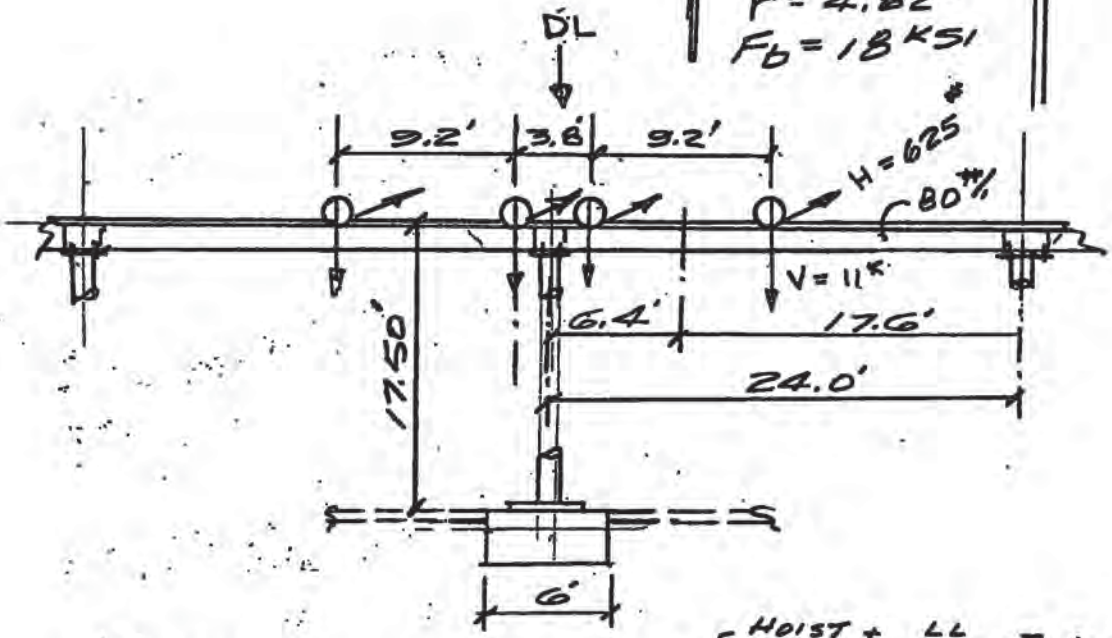

H = LAT./WHEEL = .20V = .20 [HOIST + LL 2490 + 10000] / 4 = 625 #/WHEEL.

$H_{COL} = [2 \times 625] + 2\left[625\left(\frac{13}{24}\right)\right] = 1927\#$, $M_b = 1927 \times 17.5 = 33724$ I-#

DL = (RUNWAY 24 × .080) + POST .900 + 2 [LL 22 $\left(\frac{17.6}{24}\right)$] = 35.09 K

$f_b = 33724 \times 12 / 53.2 = 7607$ PSI, $F_b = 24$ KSI

$f_a = 3509 0 / 16.05 = 2186$ PSI

$Kl/r = 2 \times 17.5 \times 12 / 4.82 = 87.1 < C_c = 126$ for $F_y = 36$ KSI

$F.S = \frac{5}{3} + \left[\frac{3 \times 87.1}{8 \times 126}\right] - \left[\frac{87.1^3}{8 \times 126^3}\right] = 1.967$

$F_a = \left[\frac{1 - \left(\frac{87.1^2}{2 \times 126^2}\right)}{1.967}\right] 36000 = 13929$ KSI

COMBINED STRESS O.K.

ALFRED L. BRADLEY
CIVIL ENGINEER
3115 W. PASO ROBLES DR.
ANAHEIM, CALIF. 92804
PHONE (714) 828-5881

REGISTERED PROFESSIONAL ENGINEER ALFRED L. BRADLEY No. 9621 Bradley CIVIL STATE OF CALIFORNIA

BASEPLATE

USE 20"SQ x 1 1/2" TH. PL.
(Bending stresses low.)

CK. 5/16" weld root-shear w/o stiffs.

$$\frac{5.66\,M_b}{\pi q d^2} = \frac{5.66 \times 33724 \times 12}{\pi \times 5/16 \times 14^2} = 11904 \text{ psi} \checkmark$$

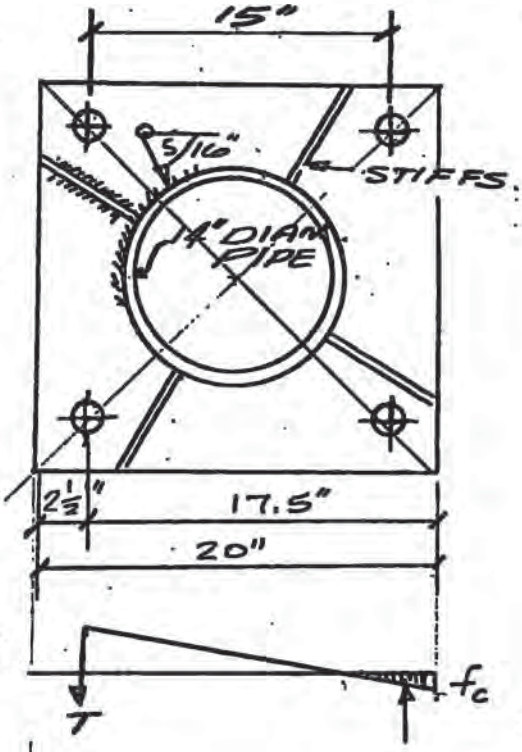

ANCHOR BLTS.

1 1/8"ϕ x 18" A307 - 7NC - F_y = 20 KSI

[TREAT B.P. AS CONC. BM. SECTION TO DETERMINE BLT. T & CONC. f_c.]

$b = 20"$, $d = 17.5"$, $A_s = 2 \times .7633 = 1.5266 \text{ in}^2$.

$n = 11$, $M = 33.723$ I-K

$$m = q = \frac{nA_s}{bd} = \frac{11 \times 1.5266}{20 \times 17.5} = .048 \begin{cases} k = .235 \\ j = .922 \end{cases}$$

$$f_s = \frac{12000 \times 33.723}{.922 \times 17.5 \times 1.5266} = 16435 \text{ psi}$$

T = PULLOUT DUE LAT. = $16435 \times .7633 = 12544$ #/BOLT.

$$f_c = \left[\frac{16435}{11}\right] \times \left[\frac{.235}{1-.235}\right] = 459 \text{ psi}$$

COMBINED LOADS

BOLT PULLOUT = $12544 - \left[\frac{35090}{4}\right]$ ✓DL $= 3772$ # (LOW)

CONC. BRNG. = $\left[\frac{35090}{20 \times 20}\right] + 459 = 547 \text{ psi} < 700 \text{ psi}$

ALFRED L. BRADLEY
CIVIL ENGINEER
3115 W. PASO ROBLES DR.
ANAHEIM, CALIF. 92804
PHONE (714) 828-5881

REGISTERED PROFESSIONAL ENGINEER ALFRED L. BRADLEY No. 9621 CIVIL STATE OF CALIFORNIA

FOUNDATIONS @24' O.C.

1,500 PSF SOIL BRNG. DESIGN.

6'x9'x2'TH CONC. PAD

(2-WAY FTG.)

$A = 6 \times 9 = 54\ ft^2$ $\quad \overrightarrow{M} = 33.723^{1-K}$

$S_y = 9 \times \overline{6}^2/6 = 54\ ft^3$ $\quad \downarrow P = 35.090^{K}$

$P/A = \left[35.09/54\right] + .3^{\text{FTG. DL.}} = .950\ KSF$

$\frac{M}{S} = 33.723/54 = .625$

$1.575^{KSF} \approx 1.500$ ✓

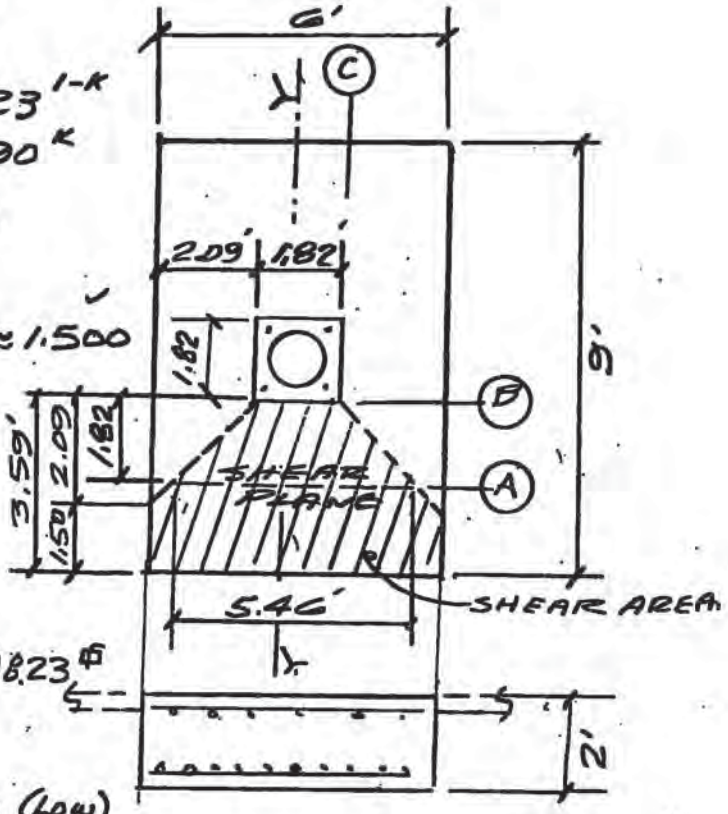

REBARS

$SP_b = 1575 - 300 = 1275\ PSF$

$q = 1.483$ $\quad B = .80$

$d = 20"\ min.$ $\quad \phi = .90$ bending.

$\phi = .85$ (shear).

Shear area $= \left[6 \times 3.59\right] - \left[\frac{1.82 \times 1.82}{2}\right] = 18.23\ ft^2$

$V@(A) = 18.23 \times 1275 = 23243\#$

$v = \left(\frac{23243}{5.46}\right) / .85 \times 12 \times 20 = 21\ psi$ (Low)

$M_b@(B) = 1275 \times \overline{3.59}^2/2 = 8216^{1-\#/FT}$

$A_s = \frac{8.216(.85)}{.90 \times 1.483 \times 20} = .262\ in^2/FT \rightarrow$ #4@8"

$M_b@(C) = 1275 \times \overline{2.09}^2/2 = 2785^{1-\#}$

$A_s = \frac{2.785(.85)}{.90 \times 1.483 \times 20} = .089\ in^2/FT \rightarrow$ #4@16"

WITH CRANE LATERAL

$M_b/FT. = \left[1.139 \times \frac{\overline{2.09}^2}{2}\right] + \left[.436 \times \frac{\overline{2.09}^2}{3}\right] = 3.122^{1-K}$

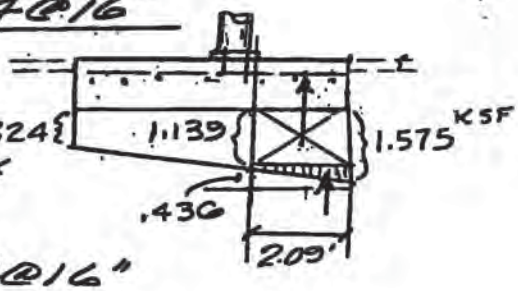

$A_s = \frac{3.122}{.90 \times 1.483 \times 20} = .117\ in^2/FT \rightarrow$ #4@16"

TOP BARS

ALFRED L. BRADLEY
CIVIL ENGINEER
3115 W. PASO ROBLES DR.
ANAHEIM, CALIF. 92804
PHONE (714) 828-5881

REGISTERED PROFESSIONAL ENGINEER
ALFRED L. BRADLEY
No. 962I
CIVIL
STATE OF CALIFORNIA

1 OF 1
110380-CP

10 TON FREESTANDING CRANE RUNWAY FTGS.
14830 CARMENITA, NORWALK, CA. (ACCO JOB)

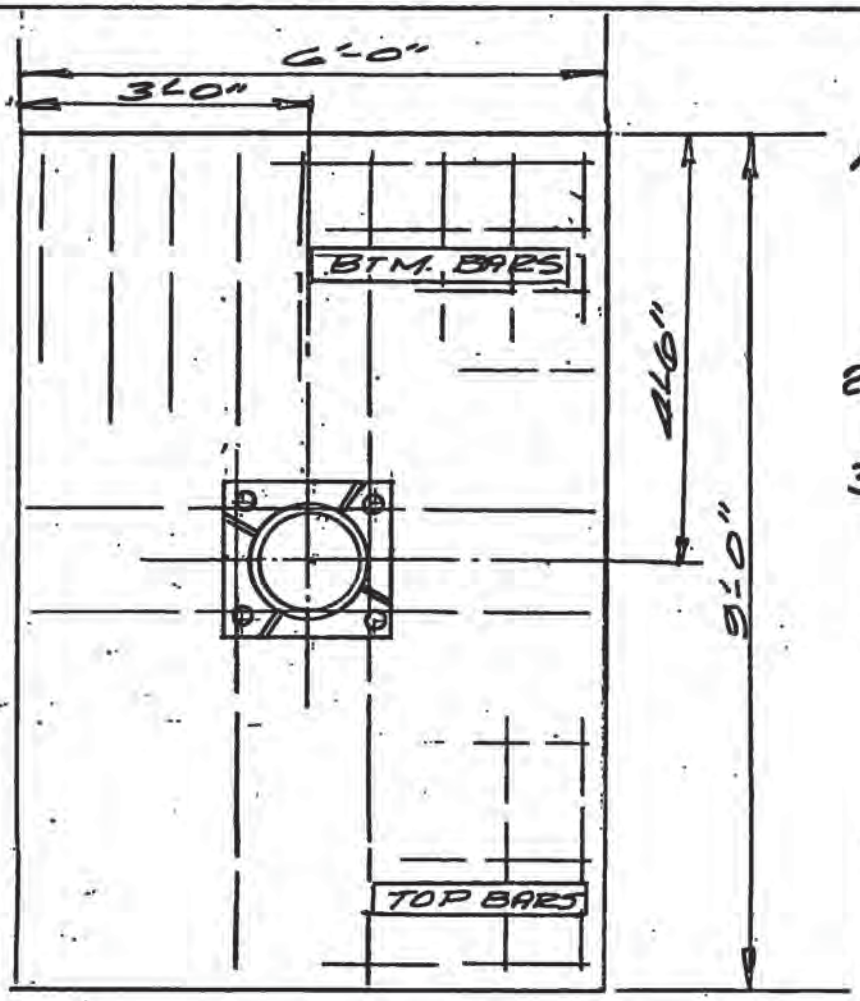

NOTES

1. FTGS. DESIGNED FOR ASSUMED SOIL BRNG. CAPACITY OF 1500 PSF AT 12" BELOW NAT. GR. OR COMPACTED FILL.
2. CONC. - 2000 PSI AT 28 DAYS.
3. REBARS PER ASTM A615 - GRADE 40.

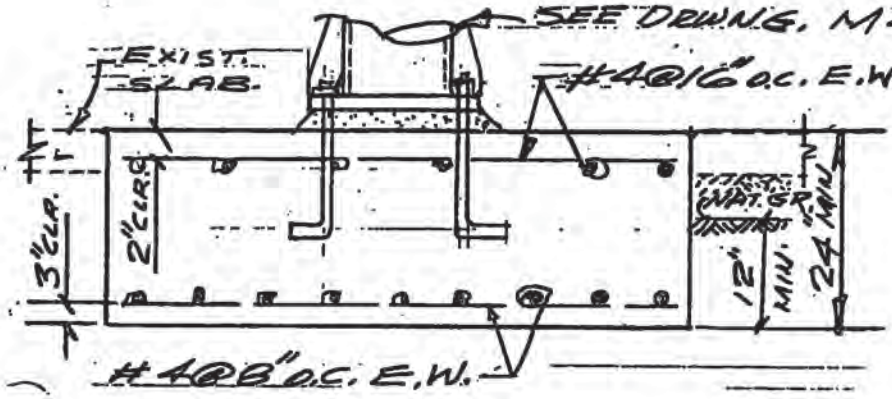

76A663
CE-806G (2-80)

APPLICATION FOR ELECTRICAL PERMIT

COUNTY OF LOS ANGELES — **BUILDING AND SAFETY**

1

INSPECTOR COPY

WORKERS' COMPENSATION DECLARATION

I hereby affirm that I have a certificate of consent to self insure, or a certificate of Workers' Compensation Insurance, or a certified copy thereof (Sec. 3800, Lab. C.)

Policy No. 61522026 Company N/A.

☐ Certified copy is hereby furnished.

☑ Certified copy is filed with the county building inspection department.

Date 12-9-80 Applicant [signature]

CERTIFICATE OF EXEMPTION FROM WORKERS' COMPENSATION INSURANCE

(This section need not be completed if the work involved by the permit is for one hundred dollars ($100) or less.)

I certify that in the performance of the work for which this permit is issued, I shall not employ any person in any manner so as to become subject to the Workers' Compensation Laws.

Date _____ Applicant _____

NOTICE TO APPLICANT: If, after making this Certificate of Exemption, you should become subject to the Workers' Compensation provisions of the Labor Code, you must forthwith comply with such provisions or this permit shall be deemed revoked.

LICENSED CONTRACTORS DECLARATION

I hereby affirm that I am licensed under provisions of Chapter 9 (commencing with Section 7000) of Division 3 of the Business and Professions Code, and my license is in full force and effect.

License Number 360640 Lic. Class C-10

Contractor [signature] Date 12-9-80

HOME OWNER-BUILDER DECLARATION

I hereby affirm that I am exempt from the Contractor's License Law for the following reason (Section 7031.5, Business and Professions Code):

☐ I, as owner of the property, will do the work and the structure is not intended or offered for sale (Section 7044, Business and Professions Code).

CONSTRUCTION LENDING AGENCY

I hereby affirm that there is a construction lending agency for the performance of the work for which this permit is issued (Sec. 3097, Civ. C.).

Lender's Name _____

Lender's Address _____

I certify that I have read this application and state that the above information is correct. I agree to comply with all County ordinances and State laws regulating Electrical wiring, and hereby authorize representatives of this County to enter upon the above-mentioned property for inspection purposes.

[signature] 12-9-80

Signature of Permittee — Date

FOR APPLICANT TO FILL IN	EACH	NO.	FEE
New Residential Bldgs. & Pools	$	—	$
1 & 2-Family, Sq. Ft. _____		—	
Multi-family Sq. Ft. _____			
Residential Swimming Pools			
Outlets: Rec. 3 Light ___ Sw. 2 First 20	50	9	4 50
Total No. _____ Additional			
Lighting Fixtures First 20 Additional			
Total No. _____			
Fixed Appliances Not Over 1 HP			
Range ___ Heater ___ D.W. ___			
Oven ___ Dryer ___ W.M. ___			
Top ___ FAU ___ W.H. ___			
Hood ___ Fan ___ Other ___			
Disp. ___ Room Air Cond. ___			
Power Apparatus & Large Appliances			
Size & Type HP, KW, KVA, or KVAR			
_____ Up to 1 Incl.			
_____ Over 1 to 10 Incl.			
_____ Over 10 to 50 Incl.			
_____ Over 50 to 100 Inc.			
_____ Over 100			
Services			
0-200 Amp. Under 600 V			
201-1000 Amp. Under 600 V			
Over 1000 Amp. or Over 600 V			
Temp. Power Pole & Appurtenances			
Sign with One Branch Circuit			
Additional Sign Branch Circuits			
Misc. Conduits & Conductors			
Other (See Complete Fee Schedule) ___			
~~RELOCATE & REC.~~			
PERMIT FEE (Sub-Total)			4 50
PLAN CHECKING FEE (One-Fourth Permit Fee)			
PERMIT ISSUING FEE			7 00
TOTAL FEE			11 50

JOB ADDRESS 14830 CARMENITA RD.
LOCALITY NORWALK
NEAREST CROSS ST EXCELSIOR
OWNER OR FIRM NAME LEMKE-JEWELL IND. EXP.
MAIL ADDRESS 1641 W. COLLINS AV.
CITY ORANGE Tel No. 633 3646
PLAN CHECK APPLICANT ABOVE
ADDRESS
CITY Tel No.
PERMIT APPLICANT LEMKE JEWELL
ADDRESS SAME
CITY Tel No.
LICENSE OR REG. NUMBER 360640 Class C-10
DISTRICT NO. 4.06
PROCESSED BY [signature]
FINAL DATE 1-30-81
VALIDATION
FINAL BY [signature]

28921A
#000002
1001.50
P001.50
J209-80

SEE REVERSE FOR EXPLANATORY LANGUAGE

APPROVALS	DATE	INSPECTOR'S SIGNATURE
TEMP. POWER POLE		
UNDERSLAB WORK		
ROUGH CONDUIT	12-9-80	[illegible]
WIRING		
FIXTURES		
POWER AUTHORIZED		
UTILITY CO. NOTIFIED		
FINAL	Entire on Permit	

NOTES

OWNER-BUILDER DECLARATION

I hereby affirm that I am exempt from the Contractor's License Law for the following reason *(Section 7031.5, Business and Professions Code): Any city or county which requires a permit to construct, alter, improve, demolish, or repair any structure, prior to its issuance, also requires the applicant for such permit to file a signed statement that he is licensed pursuant to the provisions of the Contractor's License Law (Chapter 9 (commencing with Section 7000) of Division 3 of the Business and Professions Code) or that he is exempt therefrom and the basis for the alleged exemption. Any violation of Section 7031.5 by any applicant for a permit subjects the applicant to a civil penalty of not more than five hundred dollars ($500).:*

I, as owner of the property will do the work, and the structure is not intended or offered for sale.

(Sec. 7044, Business and Professions Code: The Contractor's License Law does not apply to an owner of property who builds or improves thereon, and who does such work himself provided that such improvements are not intended or offered for sale. If, however, the building or improvement is sold within one year of completion, the owner-builder will have the burden of proving that he did not build or improve for the purpose of sale.)

I am exempt under Sec. .....

B & P.C. for this reason .....

.....

Date .....

Owner .....

City License W3675

1

APPLICATION FOR BUILDING PERMIT

COUNTY OF LOS ANGELES **BUILDING AND SAFETY**

WORKERS' COMPENSATION DECLARATION

I hereby affirm that I have a certificate of consent to self insure, or a certificate of Workers' Compenstion Insurance, or a certified copy thereof (Sec. 3800, Lab. C.)

Policy No. 402194-80 Company State Comp

☐ Certified copy is hereby furnished.

☒ Certified copy is filed with the county building inspection department.

Date 12-16-80 Applicant Rehmund.

CERTIFICATE OF EXEMPTION FROM WORKERS' COMPENSATION INSURANCE

(This section need not be completed if the permit is for one hundred dollars ($100) or less.)

I certify that in the performance of the work for which this permit is issued, I shall not employ any person in any manner so as to become subject to the Workers' Compensation Laws.

Date _____ Applicant _____

NOTICE TO APPLICANT: If, after making this Certificate of Exemption, you should become subject to the Workers' Compensation provisions of the Labor Code, you must forthwith comply with such provisions or this permit shall be deemed revoked.

LICENSED CONTRACTORS DECLARATION

I hereby affirm that I am licensed under provisions of Chapter 9 (commencing with Section 7000) of Division 3 of the Business and Professions Code, and my license is in full force and effect.

License Number 245592 Lic. Class C-8

Contractor REHMUND CONSTRUCTION Date 12/16/80

☐ I am exempt from the licensing requirements as I am a licensed architect or a registered professional engineer acting in my professional capacity (Section 7051, Business and Professions Code).

Lic. or Reg. No. _____ Date _____

OWNER-BUILDER DECLARATION

I hereby affirm that I am exempt from the Contractor's License Law for the following reason (Section 7031.5, Business and Professions Code):

☐ I, as owner of the property, or my employees with wages as their sole compensation, will do the work and the structure is not intended or offered for sale (Section 7044, Business and Professions Code).

☐ I, as owner of the property, am exclusively contracting with licensed contractors to construct the project (Section 7044, Business and Professions Code).

CONSTRUCTION LENDING AGENCY

I hereby affirm that there is a construction lending agency for the performance of the work for which this permit is issued (Sec. 3097, Civ. C.).

Lender's Name _____

Lender's Address _____

I certify that I have read this application and state that the above information is correct. I agree to comply with all County ordinances and State laws relating to building construction, and hereby authorize representatives of this County to enter upon the above mentioned property for inspection purposes.

X R R McCartney 12-4-80

Signature of Applicant or Agent Date

SEE REVERSE FOR EXPLANATORY LANGUAGE

FOR APPLICANT TO FILL IN

BUILDING ADDRESS	14830 CARMENITA
CITY	NORWALK ZIP
SIZE OF LOT	NO. OF BLDGS. NOW ON LOT 1
TRACT	BLOCK LOT NO.
OWNER	WESTERN PIPE TEL. NO.
ADDRESS	14830 CARMENITA
CITY	NORWALK ZIP
ARCHITECT OR ENGINEER	A BRADLEY TEL. NO. 714 828-5881
ADDRESS	3115 PASO ROBLES B.P.
CONTRACTOR	REHMUND TEL. NO. 535-0607
ADDRESS	720 VALLEY "H" LIC. NO. 245592
CITY	ANAHEIM CA. LIC. CLASS C-8
SQ. FT. SIZE	NO. OF STORIES NO. OF FAMILIES CHECK ONE
DESCRIPTION OF WORK	CONCRETE FOOTING FOR EQUIP. ONLY. NEW ☐ ADD ☒ ALTER ☐ REPAIR ☐ DEMOL ☐
USE OF EXISTING BLDG.	MFG.
APPLICANT (PRINT)	K.R. McCARTNEY TEL. NO. 535-0607
ADDRESS	720 VALLEY "H" ANAHEIM
PRESENT BUILDING ADDRESS	
LOCALITY	
MOVING CONTRACTOR	TEL. NO.
ADDRESS	

REQUIRED SET BACK	YARD	HWY	TOTAL SETBACK FROM PROP. LINE	EXIST. WIDTH
FRONT P.L.				
SIDE P.L.				

P.C. Fee $	188.80	Permit Fee	236.00
		Issuance Fee	7.00
Investigation Fee		Total Fee	243.00

BUILDING ADDRESS	14830 Carmenita
LOCALITY	Norwalk
NEAREST CROSS ST.	Excelsior
ASSESSOR MAP BOOK	PAGE PARCEL
USE ZONE	M-2 MAP NO. 3534 SPECIAL CONDITIONS
DISTRICT	4.06 GROUP B-2 TYPE CONST. Concrete footing FIRE ZONE III PROCESSED BY M Pagan
STATISTICAL CLASSIFICATION	CLASS NO. 22 DWELL. UNITS APT. CONDO.
SEWER MAP	B BK. PG. 2
VALUATION	$ 19000
	$
FINAL DATE	1-30-81
FINAL By	Tony

VALIDATION

PC# 8876
23
$ 188.80 ch
12/5/80

INSPECTOR COPY

#8965A
#00001
1 24300
00 24300
1216-80

76 A638A CE803A (REV. 1/80)

JOB ADDRESS 14630 CARMENITA

OWNER

HOLES TO BE EXCAV. TO 24" MINN. AS PER PLAN. HAVE STEEL SET PER PLAN.



DATE

INSPECTOR'S SIGNATURE

1

APPLICATION FOR BUILDING PERMIT

COUNTY OF LOS ANGELES — **BUILDING AND SAFETY**

1

INSPECTOR COPY

WORKERS' COMPENSATION DECLARATION

I hereby affirm that I have a certificate of consent to self insure, or a certificate of Workers' Compenstion Insurance, or a certified copy thereof (Sec. 3800, Lab. C.)

Policy No. _____ Company _____

☐ Certified copy is hereby furnished.

☐ Certified copy is filed with the county building inspection department.

Date _____ Applicant _____

CERTIFICATE OF EXEMPTION FROM WORKERS' COMPENSATION INSURANCE

(This section need not be completed if the permit is for one hundred dollars ($100) or less.)

I certify that in the performance of the work for which this permit is issued, I shall not employ any person in any manner so as to become subject to the Workers' Compensation Laws.

Date _____ Applicant _____

NOTICE TO APPLICANT: If, after making this Certificate of Exemption, you should become subject to the Workers' Compensation provisions of the Labor Code, you must forthwith comply with such provisions or this permit shall be deemed revoked.

LICENSED CONTRACTORS DECLARATION

I hereby affirm that I am licensed under provisions of Chapter 9 (commencing with Section 7000) of Division 3 of the Business and Professions Code, and my license is in full force and effect.

License Number _____ Lic. Class _____

Contractor _____ Date _____

☐ I am exempt from the licensing requirements as I am a licensed architect or a registered professional engineer acting in my professional capacity (Section 7051, Business and Professions Code).

Lic. or Reg. No. _____ Date _____

OWNER-BUILDER DECLARATION

I hereby affirm that I am exempt from the Contractor's License Law for the following reason (Section 7031.5, Business and Professions Code):

☐ I, as owner of the property, or my employees with wages as their sole compensation, will do the work and the structure is not intended or offered for sale (Section 7044, Business and Professions Code).

☐ I, as owner of the property, am exclusively contracting with licensed contractors to construct the project (Section 7044, Business and Professions Code).

CONSTRUCTION LENDING AGENCY

I hereby affirm that there is a construction lending agency for the performance of the work for which this permit is issued (Sec. 3097, Civ. C.).

Lender's Name _____

Lender's Address _____

I certify that I have read this application and state that the above information is correct. I agree to comply with all County ordinances and State laws relating to building construction, and hereby authorize representatives of this County to enter upon the above-mentioned property for inspection purposes.

Joseph F. Caruso 12/5/8

Signature of Applicant or Agent — Date

76 A038A CE800A (REV. 1/80)

FOR APPLICANT TO FILL IN

BUILDING ADDRESS: 14830 CARMENITA

CITY: NORWALK, CA. ZIP: 90701

SIZE OF LOT: _____ NO. OF BLDGS. NOW ON LOT: _____

TRACT: _____ BLOCK: _____ LOT NO.: _____

OWNER: WESTERN PIPING DIV. TEL. NO.: _____

ADDRESS: 2450 E. 53rd ST.

CITY: LOS ANGELES CA ZIP: _____

ARCHITECT OR ENGINEER: ALFRED L. BRADLEY TEL. NO.: 714-838-5881

ADDRESS: 315 W. PASO ROBLES DR.

CONTRACTOR: ACCO INDUSTRIES HOIST & CRANE DIV. 213-862-8101

ADDRESS: 12140 BELLFLOWER LIC. NO.: _____

CITY: DOWNEY, CA. LIC. CLASS: _____

SQ. FT. SIZE	NO. OF STORIES	NO. OF FAMILIES	CHECK ONE

DESCRIPTION OF WORK: FLOOR SUPPORTED BRIDGE CRANE RUNWAY SUPERSTRUCTURE

NEW ☐ ADD ☐ ALTER ☐ REPAIR ☐ DEMOL ☐

USE OF EXISTING BLDG.: _____

APPLICANT (PRINT): JOE CARUSO TEL. NO.: 213-862-8101

ADDRESS: 12140 BELLFLOWER DOWNEY

PRESENT BUILDING ADDRESS: _____

LOCALITY: _____

MOVING CONTRACTOR: _____ TEL. NO.: _____

ADDRESS: _____

REQUIRED SET BACK	YARD	HWY	TOTAL SETBACK FROM PROP. LINE	EXIST. WIDTH
FRONT P.L.				
SIDE P.L.				

P.C. Fee $ 446.40	Permit Fee 558.00
	Issuance Fee 7.00
Investigation Fee —	Total Fee 565.00

SEE REVERSE FOR EXPLANATORY LANGUAGE

BUILDING ADDRESS: 14930 Carmenita

LOCALITY: Norwalk

NEAREST CROSS ST.: Excelsior

ASSESSOR MAP BOOK: _____ PAGE: _____ PARCEL: _____

USE ZONE: M-2 MAP NO.: 3534

SPECIAL CONDITIONS: _____

DISTRICT	GROUP	TYPE CONST.	FIRE ZONE	PROCESSED BY
4.06			III	

STATISTICAL CLASSIFICATION: CLASS NO. 22 DWELL. UNITS: _____ APT. _____ CONDO. _____

SEWER MAP BK. _____ PG. _____

VALUATION $ 50,000.00

$ _____

FINAL DATE 3-26-81

FINAL By _____

VALIDATION

RC# 8900

#23

$ 446.40

12/5/80

29.1.1.0A

#000001

J 56500

P 56500

01.12-81

76A663
CE-806G (2-80)

APPLICATION FOR ELECTRICAL PERMIT

COUNTY OF LOS ANGELES

BUILDING AND SAFETY

1 2

WORKERS' COMPENSATION DECLARATION

I hereby affirm that I have a certificate of consent to self insure, or a certificate of Workers' Compensation Insurance, or a certified copy thereof (Sec. 3800, Lab. C.)

Policy No._____ Company_____

☐ Certified copy is hereby furnished.

☒ Certified copy is filed with the county building inspection department.

Date 1-15-80 Applicant Randy Vannay

CERTIFICATE OF EXEMPTION FROM WORKERS' COMPENSATION INSURANCE

(This section need not be completed if the work involved by the permit is for one hundred dollars ($100) or less.)

I certify that in the performance of the work for which this permit is issued, I shall not employ any person in any manner so as to become subject to the Workers' Compensation Laws.

Date_____ Applicant_____

NOTICE TO APPLICANT: If, after making this Certificate of Exemption, you should become subject to the Workers' Compensation provisions of the Labor Code, you must forthwith comply with such provisions or this permit shall be deemed revoked.

LICENSED CONTRACTORS DECLARATION

I hereby affirm that I am licensed under provisions of Chapter 9 (commencing with Section 7000) of Division 3 of the Business and Professions Code, and my license is in full force and effect.

License Number C-10 Lic. Class 360610

Contractor LEMKE JEWELL Date 1-15-80

HOME OWNER-BUILDER DECLARATION

I hereby affirm that I am exempt from the Contractor's License Law for the following reason (Section 7031.5, Business and Professions Code):

☐ I, as owner of the property, will do the work and the structure is not intended or offered for sale (Section 7044, Business and Professions Code).

CONSTRUCTION LENDING AGENCY

I hereby affirm that there is a construction lending agency for the performance of the work for which this permit is issued (Sec. 3097, Civ. C.).

Lender's Name_____

Lender's Address_____

I certify that I have read this application and state that the above information is correct. I agree to comply with all County ordinances and State laws regulating Electrical wiring, and hereby authorize representatives of this County to enter upon the above-mentioned property for inspection purposes.

Randy L Vannay 1-15-80
Signature of Permittee Date

FOR APPLICANT TO FILL IN	EACH	NO.	FEE	
New Residential Bldgs. & Pools				
1 & 2-Family, Sq. Ft._____	$	—	$	
Multi-family Sq. Ft._____		—		
Residential Swimming Pools				
Outlets: Rec.___ Light___ Sw.___				
Total No._____ First 20 Additional				
Lighting Fixtures First 20 Additional				
Total No._____				
Fixed Appliances Not Over 1 HP				
Range___ Heater___ D.W. ___				
Oven ___ Dryer ___ W.M. ___				
Top ___ FAU ___ W.H. ___				
Hood ___ Fan ___ Other ___				
Disp. ___ Room Air Cond.___				
Power Apparatus & Large Appliances				
Size & Type HP, KW, KVA, or KVAR				
_____ Up to 1 Incl.				
_____ Over 1 to 10 Incl.				
_____ Over 10 to 50 Incl.				
_____ Over 50 to 100 Inc.				
_____ Over 100				
Services				
0-200 Amp. Under 600 V				
201-1000 Amp. Under 600 V		1	25	-
Over 1000 Amp. or Over 600 V				
Temp. Power Pole & Appurtenances				
Sign with One Branch Circuit				
Additional Sign Branch Circuits				
Misc. Conduits & Conductors		1	10	-
Other (See Complete Fee Schedule)___				
PERMIT FEE (Sub-Total)			35	-
PLAN CHECKING FEE (One-Fourth Permit Fee)				
PERMIT ISSUING FEE			7	00
TOTAL FEE			42	00

SEE REVERSE FOR EXPLANATORY LANGUAGE

JOB ADDRESS	~~14890~~ 14820 CARMENITA
LOCALITY	NORWALK
NEAREST CROSS ST	5 FWY & CARMENITA
OWNER OR FIRM NAME	SILVERCREST IND
MAIL ADDRESS	
CITY	Tel No.
PLAN CHECK APPLICANT	
ADDRESS	
CITY	Tel No.
PERMIT APPLICANT	LEMKE JEWELL ELEC
ADDRESS	1641 W COLLINS
CITY	LBRG Tel No. 633 3640
LICENSE OR REG. NUMBER	360610 Class C10
DISTRICT NO.	4.06
PROCESSED BY	RJL
FINAL DATE	1-30-81
FINAL BY	[signature]

VALIDATION

INSPECTOR COPY

29136A
000002
1004200
0004200
0115-81

eti
electro·test inc. An Independent Testing Service for Electrical Power Systems and Equipment
1130 NORTH KRAEMER BLVD., SUITE - I ANAHEIM, CALIFORNIA 92806 Phone 714/630-5620 LICENSE NO. 284161

GROUND FAULT SYSTEM TEST REPORT

CLIENT: LEMKE-JEWELL
1641 W. COLLINS
ORANGE, CALIF.

JANUARY 26, 1981

ETI REFERENCE: 2081039

LOCATION: WESTERN PIPING DIV.
14830 CARMENITA RD.
NORWALK, CALIF.

1.0 PURPOSE

PERFORMANCE TESTS ON GROUND FAULT PROTECTION SYSTEMS UPON INSTALLATION ARE REQUIRED BY THE NATIONAL ELECTRICAL CODE (230-95C). THE GROUND FAULT PROTECTION OPERATES TO CAUSE THE CIRCUIT INTERRUPTING DEVICE TO OPEN ALL UNGROUNDED CONDUCTORS OF THE FAULTED CIRCUIT. PERFORMANCE TESTS ASSURE PROPER SYSTEM INSTALLATION AND OPERATION.

2.0 SUMMARY

THE SYSTEM IS ACCEPTABLE.

NO INSTALLATION OR EQUIPMENT DEFICIENCIES WERE FOUND.

3.0 CURRENT PICKUP LEVEL AND TIME DELAY SETTING

RELAY SETTINGS WERE TEMPORARILY MADE FOR SERVICE ENERGIZATION. THE DESIGN ENGINEER SHOULD BE CONSULTED FOR THE FINAL SETTINGS.

4.0 PROCEDURES

4.1 VISUAL INSPECTION

.1 INSPECTED COMPONENTS FOR PHYSICAL DAMAGE.

.2 DETERMINED GROUND SENSOR WAS LOCATED PROPERLY AROUND BUS OR CABLE OF CIRCUIT TO BE PROTECTED.

° VERIFIED ON ZERO SEQUENCE SYSTEMS THAT ALL PHASE AND NEUTRAL CONDUCTORS PASS THROUGH THE CORE WINDOW ONCE, IN THE SAME DIRECTION, AND THAT THE GROUNDING CONDUCTOR DID NOT.

.3 INSPECTED MAIN BONDING JUMPER TO ASSURE:

° PROPER SIZE

° TERMINATION ON LINE-SIDE OF NEUTRAL DISCONNECT LINK.

° TERMINATION ON LINE-SIDE OF SENSOR ON ZERO SEQUENCE SYSTEMS.

.4 INSPECTED GROUNDING ELECTRODE CONDUCTOR TO ASSURE:

° PROPER SIZE

° CORRECT SWITCHBOARD TERMINATION

.5 INSPECTED GROUND FAULT CONTROL POWER TRANSFORMER FOR PROPER INSTALLATION AND SIZE.

° WHEN CONTROL TRANSFORMER IS SUPPLIED FROM LINE-SIDE OF GROUND FAULT PROTECTION CIRCUIT INTERRUPTING DEVICE, OVERCURRENT PROTECTION AND A CIRCUIT DISCONNECTING MEANS MUST BE PROVIDED.

.6 VISUALLY INSPECTED NEUTRAL DOWNSTREAM OF NEUTRAL DISCONNECT LINK TO VERIFY ABSENCE OF GROUNDS.

4.2 ELECTRICAL TESTS

.1 GROUND FAULT SYSTEM PERFORMANCE INCLUDING CORRECT RESPONSE OF THE CIRCUIT INTERRUPTING DEVICE WAS CONFIRMED BY PRIMARY GROUND SENSOR CURRENT INJECTION.

° RELAY PICKUP CURRENT WAS MEASURED;

° RELAY TIME DELAY WAS MEASURED AT TWO VALUES ABOVE PICKUP.

.2 TESTED SYSTEM OPERATION AT FIFTY-SEVEN PERCENT (57%) RATED VOLTAGE.

5.0 <u>TEST PARAMETERS</u>

5.1 SYSTEM NEUTRAL INSULATION RESISTANCE SHOULD BE ABOVE 100 OHMS, AND PREFERRABLY 1 MEGOHM OR GREATER.

5.2 THE MAXIMUM PICKUP SETTING OF THE GROUND FAULT PROTECTION SHALL BE 1200 AMPERES, AND THE MAXIMUM TIME DELAY SHALL BE ONE SECOND FOR GROUND FAULT CURRENTS EQUAL TO OR GREATER THAN 3000 AMPERES (NEC 230-95A).

5.3 THE RELAY PICKUP CURRENT SHOULD BE WITHIN TEN PERCENT (10%) OF THE MANUFACTURER'S CALIBRATION MARKS OR FIXED SETTING.

5.4 RELAY TIMING SHOULD BE IN ACCORDANCE WITH THE MANUFACTURER'S PUBLISHED TIME-CURRENT CHARACTERISTIC CURVES.

6.0 RESULTS

THE GROUND FAULT SENSOR HAS BEEN CORRECTLY INSTALLED AND OPERATES PROPERLY.

eti electro-test inc. SAN FRANCISCO – LOS ANGELES – SEATTLE

GROUND FAULT SYSTEM TEST REPORT

CLIENT: LEMKE- JEWELL			JOB NO.: 208039
LOCATION: Western Piping DIV.			DATE: 1-26-81
SWGR. DESIGNATION: MAIN	ENGR.: Forrest. Longe		WITNESS:

FIELD DATA

SWITCHBOARD MANUFACTURER: Gould	SHOP ORDER NO.: 19-70186		UL NO.: A205092
MAIN OVERCURRENT DEVICE: ☐ CIRCUIT BREAKER ☒ FUSED SWITCH		MFGR.: Boltswitch	
TYPE: BPS	MODEL/CAT. NO.: VL-3612-ST	CURRENT RATING: 3000	SYSTEM VOLTAGE: 277/480	VOLTAGE RATING: 600
GROUND FAULT SYSTEM: ☐ NEUTRAL-GROUND STRAP ☒ ZERO-SEQUENCE		MFGR.: Gould		
MODEL: Ground Shield	CAT. NO.: GPE-10.0 209K 9361	PICK-UP RANGE: 100-1200	TIME RANGE: inst-0.5	SENSOR/C.T.
AS FOUND SETTING: PICKUP CURRENT: 100 TIME: inst	AS LEFT SETTING: PICKUP CURRENT: 400 TIME: 0.1		SETTINGS SUPPLIED BY:	

INSPECTION

SERVICE ENTRANCE CONDUCTORS: 4 ea ¼ X 4 Al PER PHASE	MAIN BONDING JUMPER: 1 ea ¼ X 3 Al	GROUND ELECTRODE CONDUCTOR: 250 ☐ AWG ☒ MCM	
NEUTRAL-GROUND LOCATION: ☒ CORRECT ☐ INCORRECT ☐ CORRECTED BY CONTRACTOR		CONTROL POWER TRANSFORMER: 350 VA	
MONITOR/TEST PANEL OPERATION: ☐ CORRECT ☐ INCORRECT ☐ CORRECTED NA	OTHER:		

ELECTRICAL TESTS

BREAKER/SWITCH REACTION TIME (RT): 0.1 ☒ SECONDS ☐ CYCLES	REDUCED VOLTAGE TEST (55% RATED VOLTAGE): ☒ CORRECT ☐ INCORRECT		
PICK-UP CURRENT: 400 AMPS	PICK-UP CURRENT MINUS 25% (325 AMPS): ☒ NO TRIP (CORRECT) ☐ TRIP (INCORRECT)		
SYSTEM NEUTRAL INSULATION RESISTANCE TO GROUND: / MEGOHMS	OTHER:		

	PRIMARY CURRENT AMPERE-TURNS	PERCENT PICK-UP	TOTAL TIME	REACTION TIME	RELAY TIME	MFGR. TOLERANCE
TIME-CURRENT CALIBRATION TESTS	5T x 160 = 800a	200%	0.2	0.1	0.1	0.1 ±10%
	5T x 240 = 1200a	300%	0.2	0.1	0.1	0.1 ±10%

REMARKS

LEMKE-JEWELL
INDUSTRIAL ELECTRIC, INC. 714-633-3640

February 2, 1981

Glenn Lougee
City of Norwalk
12700 Norwalk Blvd.
Norwalk, Calif. 90650

SUBJECT: G.F.I. Test Report

LOCATION: Western Piping Division
14830 Carmenita Rd.
Norwalk, Calif. 90650

Dear Mr. Lougee,

Enclosed, please find (1) one copy of the subject report.

If you have any questions or we can be of further service, please notify us.

Sincerely,

Bill Clothier
General Manager

BC/cb

Encls.

WORKERS' COMPENSATION DECLARATION

by affirm that I have a certificate of consent to self or a certificate of Workers' Compenstion Insurance, or ied copy thereof (Sec. 3800, Lab. C)

No. CFCI 69021-79 Company Ins. Co. of North America

Certified copy is hereby furnished.

Certified copy is filed with the county building inspection department.

2-9-81 Applicant Gary L. Rowe

CERTIFICATE OF EXEMPTION FROM WORKERS' COMPENSATION INSURANCE

ection need not be completed if the permit is for one ed dollars ($100) or less.)

fy that in the performance of the work for which this is issued, I shall not employ any person in any manner o become subject to the Workers' Compensation Laws.

Applicant

E TO APPLICANT: If, after making this Certificate of ption, you should become subject to the Workers' ensation provisions of the Labor Code, you must forthcomply with such provisions or this permit shall be ed revoked.

LICENSED CONTRACTORS DECLARATION

by affirm that I am licensed under provisions of Chapter 9 nencing with Section 7000) of Division 3 of the Business and ssions Code, and my license is in full force and effect.

se Number 110521 Lic. Class Special

actor Acco Ind. Date 1-30-81

I am exempt from the licensing requirements as I am a licensed architect or a registered professional engineer acting in my professional capacity (Section 7051, Business and Professions Code).

r Reg. No. Date

OWNER-BUILDER DECLARATION

eby affirm that I am exempt from the Contractor's License for the following reason (Section 7031.5, Business and ssions Code):

I, as owner of the property, or my employees with wages as their sole compensation, will do the work and the structure is not intended or offered for sale (Section 7044, Business and Professions Code).

I, as owner of the property, am exclusively contracting with licensed contractors to construct the project (Section 7044, Business and Professions Code).

CONSTRUCTION LENDING AGENCY

reby affirm that there is a construction lending agency for performance of the work for which this permit is issued . 3097, Civ. C.).

der's Name

der's Address

rtify that I have read this application and state that the ve information is correct. I agree to comply with all County nances and State laws relating to building construction, hereby authorize representatives of this County to enter n the above-mentioned property for inspection purposes.

Gary L. Rowe 2-9-81

Signature of Applicant or Agent Date

APPLICATION FOR BUILDING PER

COUNTY OF LOS ANGELES

BUILDING AND SAFETY

FOR APPLICANT TO FILL IN

BUILDING ADDRESS 14830 Carmenita Rd.

CITY Norwalk, ZIP

SIZE OF LOT PARCEL MAP #1428 NO. OF BLDGS. NOW ON LOT 1

TRACT BLOCK LOT NO. 46

OWNER Western Piping TEL. NO. —

ADDRESS 14830 Carmenita Rd.

CITY Norwalk. ZIP

ARCHITECT OR ENGINEER Van Dorp & Ass. TEL. NO. 978-9780

ADDRESS 1820 Orangewood #107 Orange.

CONTRACTOR Tobe select. TEL. NO. 862-8101

ADDRESS ACCO INDUSTRIES 12140 Bellflower LIC. NO.

CITY Downey Calif LIC. CLASS

SQ. FT. SIZE NO. OF STORIES 1 NO. OF FAMILIES

CHECK ONE: NEW ☐ ADD ☐ ALTER ☐ REPAIR ☐ DEMOL ☐

DESCRIPTION OF WORK To construct monorail 1 Ton. crane system.

USE OF EXISTING BLDG.

APPLICANT (PRINT) TEL. NO.

ADDRESS

PRESENT BUILDING ADDRESS

LOCALITY

MOVING CONTRACTOR TEL. NO.

ADDRESS

REQUIRED SET BACK	YARD	HWY	TOTAL SETBACK FROM PROP. LINE	EXIST. WIDTH
FRONT P.L.				
SIDE P.L.				

P.C. Fee $	54.40	Permit Fee	248.00
	144.00	Issuance Fee	7.00
Investigation Fee	198.40	Total Fee	255.00

SEE REVERSE FOR EXPLANATORY LANGUAGE

BUILDING ADDRESS 14830 CARM

LOCALITY NOR

NEAREST CROSS ST.

ASSESSOR MAP BOOK PAGE

USE ZONE M-2 MAP NO. 3534

SPECIAL CONDITIONS

DISTRICT 4.06 GROUP B2 TYPE CONST. MONO RAIL FIRE ZONE

STATISTICAL CLASSIFICATION CLASS NO. 22 DWELL. UNITS

SEWER MAP BK. PG.

VALUATION $ 5,000. =

$ 20,000

FINAL DATE 3-26-81

FINAL By [signature]

P.C.

PLANS TO APPLICANT				INSPECTOR'S NOTES
	Returned		Approved	
Date	No.	Date		
1/23/80			R-Chan	

Approvals	Required		Date Received or Approved
	Yes	No	
Certificate			
Department			
partment			
g			
ical			
ian Protection (Canopy)			
Inspection (Masonry) (Welding)			
inage			
g			
2293			
00008			

Approvals	Date	Inspector's Signature
ck & Yards)	✓	
ations		
2293		
g Insulation		
Drywall Interior		
Exterior		
Number & Posted		
on Front		

OWNER-BUILDER DEC

I hereby affirm that I am exemp
License Law for the following
*Business and Professions Code: A
requires a permit to construct, al
or repair any structure, prior to it
the applicant for such permit to
that he is licensed pursuant to th
tractor's License Law (Chapter 9)
tion 7000) of Division 3 of the B
Code) or that he is exempt therefr
alleged exemption. Any violatio
any applicant for a permit subject
penalty of not more than five hu*

☐ I, as owner of the property
wages as their sole compensatio
the structure is not intended or off
*Business and Professions Code: T
Law does not apply to an owner
or improves thereon, and who do
through his own employees, p
provements are not intended
however, the building or improv
year of completion, the owne
burden of proving that he did
the purpose of sale).*

☐ I, as owner of the property
ting with licensed contractors to c
7044) *Business and Professions
License Law does not apply to a
builds or improves thereon, and
projects with a contractor(s) li
Contractor's License Law).*

☐ I am exempt under Sec.

reason

Date

INSPECTOR'S

76A663
CE-806G (2-80)

APPLICATION FOR ELECTRICAL PERMIT

COUNTY OF LOS ANGELES — City License on file — **BUILDING AND SAFETY**

1

INSPECTOR COPY

WORKERS' COMPENSATION DECLARATION

I hereby affirm that I have a certificate of consent to self insure, or a certificate of Workers' Compensation Insurance, or a certified copy thereof (Sec. 3800, Lab. C).

Policy No. SCF-C1 6982179 Company Ins. Co. of North America

☒ Certified copy is hereby furnished.

☐ Certified copy is filed with the county building inspection department.

Date 2-9-81 Applicant Gary L. Rowe

CERTIFICATE OF EXEMPTION FROM WORKERS' COMPENSATION INSURANCE

(This section need not be completed if the work involved by the permit is for one hundred dollars ($100) or less.)

I certify that in the performance of the work for which this permit is issued, I shall not employ any person in any manner so as to become subject to the Workers' Compensation Laws.

Date _____ Applicant _____

NOTICE TO APPLICANT: If, after making this Certificate of Exemption, you should become subject to the Workers' Compensation provisions of the Labor Code, you must forthwith comply with such provisions or this permit shall be deemed revoked.

LICENSED CONTRACTORS DECLARATION

I hereby affirm that I am licensed under provisions of Chapter 9 (commencing with Section 7000) of Division 3 of the Business and Professions Code, and my license is in full force and effect.

License Number 110521 Lic. Class Special

Contractor Acco Indust. Date 1-30-81

HOME OWNER-BUILDER DECLARATION

I hereby affirm that I am exempt from the Contractor's License Law for the following reason (Section 7031.5, Business and Professions Code):

☐ I, as owner of the property, will do the work and the structure is not intended or offered for sale (Section 7044, Business and Professions Code).

CONSTRUCTION LENDING AGENCY

I hereby affirm that there is a construction lending agency for the performance of the work for which this permit is issued (Sec. 3097, Civ. C.).

Lender's Name _____

Lender's Address _____

I certify that I have read this application and state that the above information is correct. I agree to comply with all County ordinances and State laws regulating Electrical wiring, and hereby authorize representatives of this County to enter upon the above-mentioned property for inspection purposes.

Gary L. Rowe 1-30-81

Signature of Permittee Date

FOR APPLICANT TO FILL IN	EACH	NO.	FEE	
New Residential Bldgs. & Pools				
1 & 2-Family, Sq. Ft. _____	$	—	$	
Multi-family Sq. Ft. _____		—		
Residential Swimming Pools				
Outlets: Rec. ___ Light ___ Sw. ___				
Total No. _____ First 20 Additional				
Lighting Fixtures First 20 Additional				
Total No. _____				
Fixed Appliances Not Over 1 HP				
Range ___ Heater ___ D.W. ___				
Oven ___ Dryer ___ W.M. ___				
Top ___ FAU ___ W.H. ___				
Hood ___ Fan ___ Other ___				
Disp. ___ Room Air Cond. ___				
Power Apparatus & Large Appliances				
Size & Type HP, KW, KVA, or KVAR				
___ Up to 1 Incl.				
___ Over 1 to 10 Incl.				
1 Over 10 to 50 Incl.	12.50	1	12	50
___ Over 50 to 100 Inc.				
___ Over 100				
Services				
0-200 Amp. Under 600 V				
201-1000 Amp. Under 600 V				
Over 1000 Amp. or Over 600 V				
Temp. Power Pole & Appurtenances				
Sign with One Branch Circuit				
Additional Sign Branch Circuits				
Misc. Conduits & Conductors				
Other (See Complete Fee Schedule) ___				
PERMIT FEE (Sub-Total)			12	50
PLAN CHECKING FEE (One-Fourth Permit Fee)				
PERMIT ISSUING FEE			7	00
TOTAL FEE			19	50

JOB ADDRESS	14830 Carmenita
LOCALITY	Norwalk
NEAREST CROSS ST	Excelsior
OWNER OR FIRM NAME	Western Piping
MAIL ADDRESS	2450 E 53rd St
CITY	Los Angeles Tel No.
PLAN CHECK APPLICANT	Acco Industries
ADDRESS	12140 Bellflower
CITY	Downey Tel No. 862-8101
PERMIT APPLICANT	Gary L. Rowe
ADDRESS	12140 Bellflower
CITY	Downey Tel No. 862-8101
LICENSE OR REG. NUMBER	110521 Class Special
DISTRICT NO.	406
PROCESSED BY	M Pagan
FINAL DATE	
FINAL BY	

VALIDATION

29353A
#000002
1001950
0001950
0209-81

SEE REVERSE FOR EXPLANATORY LANGUAGE

5

APPLICATION FOR BUILDING PERMIT

COUNTY OF LOS ANGELES — **BUILDING AND SAFETY**

...DECLARATION

I hereby affirm that I have a certificate of consent to self insure, or a certificate of Workers' Compenstion Insurance, or a certified copy thereof (Sec. 3800, Lab. C.).

Policy No. [illegible] Company USF&G.

☒ Certified copy is hereby furnished.

☐ Certified copy is filed with the county building inspection department.

Date 3-6-81 Applicant Wood Art Inc.

CERTIFICATE OF EXEMPTION FROM WORKERS' COMPENSATION INSURANCE

(This section need not be completed if the permit is for one hundred dollars ($100) or less.)

I certify that in the performance of the work for which this permit is issued, I shall not employ any person in any manner so as to become subject to the Workers' Compensation Laws.

Date _____ Applicant _____

NOTICE TO APPLICANT: If, after making this Certificate of Exemption, you should become subject to the Workers' Compensation provisions of the Labor Code, you must forthwith comply with such provisions or this permit shall be deemed revoked.

LICENSED CONTRACTORS DECLARATION

I hereby affirm that I am licensed under provisions of Chapter 9 (commencing with Section 7000) of Division 3 of the Business and Professions Code, and my license is in full force and effect.

License Number 375650 Lic. Class C-45

Contractor Wood Art Inc. Date 3-6-81.

☐ I am exempt from the licensing requirements as I am a licensed architect or a registered professional engineer acting in my professional capacity (Section 7051, Business and Professions Code).

Lic. or Reg. No. _____ Date _____

OWNER-BUILDER DECLARATION

I hereby affirm that I am exempt from the Contractor's License Law for the following reason (Section 7031.5, Business and Professions Code):

☐ I, as owner of the property, or my employees with wages as their sole compensation, will do the work and the structure is not intended or offered for sale (Section 7044, Business and Professions Code).

☐ I, as owner of the property, am exclusively contracting with licensed contractors to construct the project (Section 7044, Business and Professions Code).

CONSTRUCTION LENDING AGENCY

I hereby affirm that there is a construction lending agency for the performance of the work for which this permit is issued (Sec. 3097, Civ. C.).

Lender's Name —

Lender's Address —

I certify that I have read this application and state that the above information is correct. I agree to comply with all County ordinances and State laws relating to building construction, and hereby authorize representatives of this County to enter upon the above-mentioned property for inspection purposes.

[signature] 3-6-81

Signature of Applicant or Agent — Date

FOR APPLICANT TO FILL IN

BUILDING ADDRESS	14830 Carmenita Rd.
CITY	Norwalk. ZIP
SIZE OF LOT	NO. OF BLDGS. NOW ON LOT
TRACT	BLOCK / LOT NO.
OWNER	Johnson Corpus. TEL. NO. 717/5377200
ADDRESS	2420 E 53rd ST.
CITY	Los Angeles. ZIP 90058.
ARCHITECT OR ENGINEER	— TEL. NO.
ADDRESS	
CONTRACTOR	Wood Art Inc. TEL. NO. 714/5422543
ADDRESS	2305 W 2nd LIC. NO. 375650
CITY	Santa Ana. LIC. CLASS C-45.
SQ. FT. SIZE / NO. OF STORIES / NO. OF FAMILIES	CHECK ONE
DESCRIPTION OF WORK	No Illuminate Wood Monument Sign.
USE OF EXISTING BLDG.	
APPLICANT (PRINT)	Wood Art Inc. TEL. NO. 714/5422543
ADDRESS	2305 W. 2nd. ST. Santa Ana.

NEW ☐ ADD ☐ ALTER ☐ REPAIR ☐ DEMOL ☐

PRESENT BUILDING ADDRESS	
LOCALITY	
MOVING CONTRACTOR	TEL. NO.
ADDRESS	

REQUIRED SET BACK	YARD	HWY	TOTAL SETBACK FROM PROP. LINE	EXIST. WIDTH
FRONT P.L.				
SIDE P.L.				

P.C. Fee $ [illegible]	Permit Fee
	Issuance Fee
Investigation Fee	Total Fee [illegible]

BUILDING ADDRESS	14830 [illegible]
LOCALITY	[illegible]
NEAREST CROSS ST.	[illegible]
ASSESSOR MAP BOOK	PAGE / PARCEL
USE ZONE	MAP NO. [illegible] / SPECIAL CONDITIONS
DISTRICT	GROUP 1 / TYPE CONST. V / FIRE ZONE 3 / PROCESSED BY [illegible]
STATISTICAL CLASSIFICATION	CLASS NO. 22 DWELL. UNITS ____ / APT. / CONDO.
SEWER MAP	BK. PG.
VALUATION	$1000 —
	$
FINAL DATE	
FINAL By	

VALIDATION

[illegible]

TEMPORARY FILE COPY

SEE REVERSE FOR EXPLANATORY LANGUAGE

76 A638A CE803A (REV. 1/80)

1981

FEE $4 P (2)

COVENANT AND AFFIDAVIT
REGARDING INSTALLATION OF SEWAGE FACILITIES AND THE USE AND TRANSFER OF OWNERSHIP IN PROPERTY

STATE OF CALIFORNIA
COUNTY OF LOS ANGELES } ss.

The undersigned represent that they are the lessee owners of that parcel of real property situated in the City of Norwalk, County of Los Angeles, State of California, described as follows:

(Legal Description)

Parcels 1 & 2 of Parcel Map #1428 in the City of Norwalk, County of Los Angeles, State of California, as per map recorded in Book 24, Page 79 of Parcel Map, records of Los Angeles, County.

RECORDED IN OFFICIAL RECORDS
RECORDER'S OFFICE
LOS ANGELES COUNTY
CALIFORNIA
1 MIN. PAST 2 P.M. JUL 8 1981

which property is located and known as 14830 Carmenita Road, Norwalk
(street address)

The undersigned, in consideration of being permitted to connect the drainage systems of more than one building situated on said property to a common house sewer or private sewage disposal system, do hereby promise, covenant and agree to and with the City of Norwalk that aforedescribed lot or parcel, together with all improvements thereon, will be maintained as a unit and that before any subdivision is made or any portion of said lot or parcel is transferred to another owner, separate sewer facilities will be installed as required by the provisions of the Plumbing Code of the City of Norwalk.

This Covenant and Agreement shall run with the land and be binding upon all future owners, heirs, successors and assigns to such property.

Dated this 6 day of JULY 1981.

SILVERCREST INDUSTRIES, INC.

[signature] VICE PRES - TREAS. ASST. SECTY.

STATE OF CALIFORNIA
COUNTY OF LOS ANGELES } ss.

On this _____ day of _____ 19____, before me, the undersigned, a Notary Public, in and for the said County, duly commissioned, personally appeared _____

_____

known to be the person whose name (are is) subscribed to the foregoing instrument, and acknowledged to me that he executed same.

WITNESS my hand and official seal

(NOTARIAL SEAL)

_____
Notary Public in and for the County of Los Angeles, State of California

INSTRUCTIONS RE EXECUTION

(1) If acknowledged by a corporation, a corporate form of acknowledgement shall be attached and the corporate seal affixed.
(2) If owner is married, his spouse must also execute.

STATE OF CALIFORNIA,

COUNTY OF Orange } ss.

81- 682210 -2

ON July 6, 19 81,

before me, the undersigned, a Notary Public in and for said State, personally appeared

Ralph Calzaretta, Sr., known to me to be the

Assistant Secretary/Vice Pres. & Treasurer

of the Silvercrest Industries, Inc.

the Corporation that executed the within Instrument, known to me to be the person who executed the within Instrument, on behalf of the Corporation, therein named, and acknowledged to me that such Corporation executed the same.

WITNESS my hand and official seal.

OFFICIAL SEAL
S.G. CENK
NOTARY PUBLIC-CALIFORNIA
PRINCIPAL OFFICE IN
ORANGE COUNTY
My Commission Expires Dec. 18, 1984

Notary Public in and for said State.

ACKNOWLEDGMENT—Corporation—Wolcotts Form 222—Rev. 3-64

Custom Crating
14830 Carmanita Rd
Norwalk Ca

PETROLANE

JACK CULBERTSON
Sales & Service

(213) 944-641[illegible]
(213) 685-3040
(7[illegible]) 994-243[illegible]

Petrolane Gas Service
[illegible]345 Norwalk Blvd
Santa Fe Springs, CA 90670

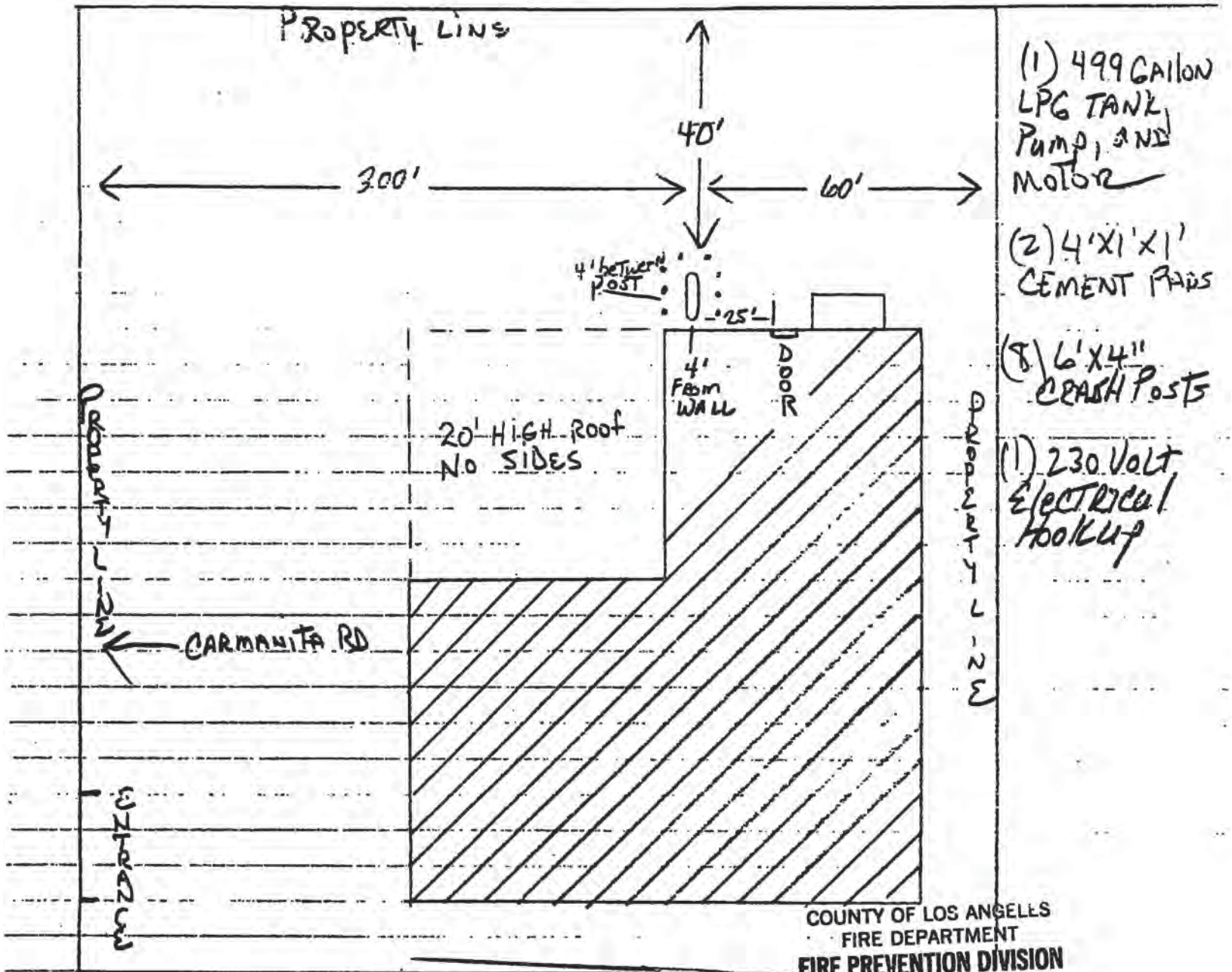

COUNTY OF LOS ANGELES
FIRE DEPARTMENT
FIRE PREVENTION DIVISION

APPROVED

~~FOR SCHOOLS ONLY!~~

By [signature] Date 7-11-86
FIRE PREVENTION ENGINEER
☑ Subject to field inspection approval
☐ Subject to corrections on plans

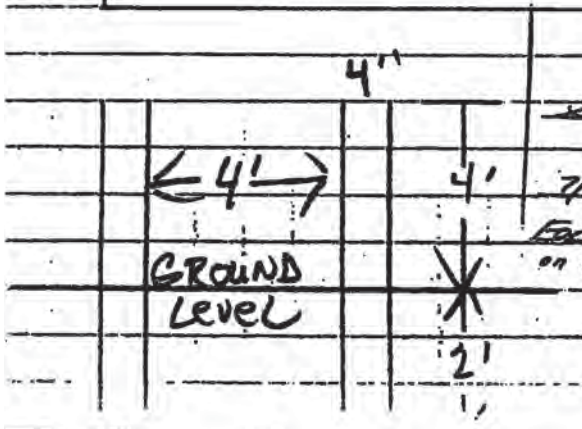

APPROVED
L. Yamachika
~~PLANNING DIRECTOR~~
7/11/86
DATE
For LPG tank installation on north side of building only.

APPLICATION FOR BUILDING PERMIT

1

COUNTY OF LOS ANGELES — **BUILDING AND SAFETY**

COMPENSATION DECLARATION

I hereby affirm that I have a certificate of consent to self insure, or a certificate of Workers' Compensation Insurance, or a certified copy thereof (Sec. 3800, Lab. C.)

Policy No. PET 6286 Company Ins. Co. of North America

☐ Certified copy is hereby furnished.

☐ Certified copy is filed with the county building inspection department.

Date 7-11-86 Applicant [signature]

CERTIFICATE OF EXEMPTION FROM WORKERS' COMPENSATION INSURANCE

(This section need not be completed if the permit is for one hundred dollars ($100) or less.)

I certify that in the performance of the work for which this permit is issued, I shall not employ any person in any manner so as to become subject to the Workers' Compensation Laws.

Date _____ Applicant _____

NOTICE TO APPLICANT: If, after making this Certificate of Exemption, you should become subject to the Workers' Compensation provisions of the Labor Code, you must forthwith comply with such provisions or this permit shall be deemed revoked.

LICENSED CONTRACTORS DECLARATION

I hereby affirm that I am licensed under provisions of Chapter 9 (commencing with Section 7000) of Division 3 of the Business and Professions Code, and my license is in full force and effect.

License Number 235070 Lic. Class C20

Contractor PETROLANE Date 7-11-86

☐ I am exempt under Sec. _____

B.&P.C. for this reason _____

_____ Date: _____

Signature _____

OWNER-BUILDER DECLARATION

I hereby affirm that I am exempt from the Contractor's License Law for the following reason (Section 7031.5, Business and Professions Code):

☐ I, as owner of the property, or my employees with wages as their sole compensation, will do the work and the structure is not intended or offered for sale (Section 7044, Business and Professions Code).

☐ I, as owner of the property, am exclusively contracting with licensed contractors to construct the project (Section 7044, Business and Professions Code).

CONSTRUCTION LENDING AGENCY

I hereby affirm that there is a construction lending agency for the performance of the work for which this permit is issued (Sec. 3097, Civ. C.).

Lender's Name _____

Lender's Address _____

I certify that I have read this application and state that the above information is correct. I agree to comply with all County ordinances and State laws relating to building construction, and hereby authorize representatives of this County to enter upon the above-mentioned property for inspection purposes.

[signature] 7-11-86

Signature of Applicant or Agent — Date

FOR APPLICANT TO FILL IN

BUILDING ADDRESS	14830 Carmanita
CITY	Norwalk ZIP
SIZE OF LOT	NO. OF BLDGS. NOW ON LOT
TRACT	BLOCK LOT NO.
OWNER	Custom Crating TEL. NO. 774-5631
ADDRESS	Same
CITY	ZIP
ARCHITECT OR ENGINEER	TEL. NO.
ADDRESS	
CONTRACTOR	PETROLANE TEL. NO. 685-3040
ADDRESS	10845 NORWALK LIC. NO. 235070
CITY	SFS LIC. CLASS C20
SQ. FT. SIZE	NO. OF STORIES / NO. OF FAMILIES / CHECK ONE
DESCRIPTION OF WORK	INSTALL a 499 gallon LPG TANK
USE OF EXISTING BLDG.	
APPLICANT (PRINT)	Jack Culbertson TEL. NO. 685-3041
ADDRESS	10845 NORWALK SFS

CHECK ONE: NEW ☑ ADD ☐ ALTER ☐ REPAIR ☐ DEMOL ☐

PRESENT BUILDING ADDRESS	
LOCALITY	
MOVING CONTRACTOR	TEL. NO.
ADDRESS	

REQUIRED SET BACK	YARD	HWY	TOTAL SETBACK FROM PROP. LINE	EXIST. WIDTH
FRONT P.L.				
SIDE P.L.				

P.C. Fee $	Permit Fee	8.00
	Issuance Fee	10.50
Investigation Fee	Total Fee	18.50

SEE REVERSE FOR EXPLANATORY LANGUAGE

BUILDING ADDRESS	14830 Carmenita
LOCALITY	Norwalk
NEAREST CROSS ST.	Excelsior
ASSESSOR MAP BOOK	PAGE / PARCEL
USE ZONE	C
MAP NO.	3534
SPECIAL CONDITIONS	
DISTRICT	4.04
GROUP	B2
TYPE CONST.	Tanks
FIRE ZONE	3
PROCESSED BY	[signature]
STATISTICAL CLASSIFICATION	CLASS NO. 21 DWELL. UNITS ____
APT.	
COND.	
SEWER MAP	9 BK. 187 PG. front
VALUATION	$ [illegible]
	$ 200.00
FINAL DATE	
FINAL By	

expired 3/28/93 [signature]

VALIDATION

INSPECTOR COPY

59851A
#000001
1001850
0001850
07.11-86

APPLICATION FOR BUILDING PERMIT

5

COUNTY OF LOS ANGELES — **BUILDING AND SAFETY**

WORKERS' COMPENSATION DECLARATION

I hereby affirm that I have a certificate of consent to self insure, or a certificate of Workers' Compensation Insurance, or a certified copy thereof (Sec. 3800, Lab. C.)

Policy No. _____ Company _____

☐ Certified copy is hereby furnished.

☐ Certified copy is filed with the county building inspection department.

Date _____ Applicant _____

CERTIFICATE OF EXEMPTION FROM WORKERS' COMPENSATION INSURANCE

(This section need not be completed if the permit is for one hundred dollars ($100) or less.)

I certify that in the performance of the work for which this permit is issued, I shall not employ any person in any manner so as to become subject to the Workers' Compensation Laws.

Date 2-[illegible]-89 Applicant [signature]

NOTICE TO APPLICANT: If, after making this Certificate of Exemption, you should become subject to the Workers' Compensation provisions of the Labor Code, you must forthwith comply with such provisions or this permit shall be deemed revoked.

LICENSED CONTRACTORS DECLARATION

I hereby affirm that I am licensed under provisions of Chapter 9 (commencing with Section 7000) of Division 3 of the Business and Professions Code, and my license is in full force and effect.

License Number [illegible] Lic. Class [illegible]

Contractor [illegible] Date [illegible]

☐ I am exempt under Sec. _____

B.&P.C. for this reason _____

_____ Date: _____

Signature _____

OWNER-BUILDER DECLARATION

I hereby affirm that I am exempt from the Contractor's License Law for the following reason (Section 7031.5, Business and Professions Code):

☐ I, as owner of the property, or my employees with wages as their sole compensation, will do the work and the structure is not intended or offered for sale (Section 7044, Business and Professions Code.)

☐ I, as owner of the property, am exclusively contracting with licensed contractors to construct the project (Section 7044, Business and Professions Code.)

CONSTRUCTION LENDING AGENCY

I hereby affirm that there is a construction lending agency for the performance of the work for which this permit is issued (Sec. 3097, Civ. C.).

Lender's Name _____

Lender's Address _____

I certify that I have read this application and state that the above information is correct. I agree to comply with all County ordinances and State laws relating to building construction, and hereby authorize representatives of this County to enter upon the above-mentioned property for inspection purposes.

[signature] 2-[illegible]-89

Signature of Applicant or Agent — Date

FOR APPLICANT TO FILL IN

BUILDING ADDRESS	14840 CARMENITA
CITY	NORWALK ZIP 90650
SIZE OF LOT	3 ACRES NO. OF BLDGS. NOW ON LOT 2
TRACT	BLOCK LOT NO.
OWNER	SYDNEY DEVEL. TEL. NO.
ADDRESS	
CITY	SYDNEY AUST. ZIP
ARCHITECT OR ENGINEER	PROGRESSIVE SHOP TEL. NO. 9212563
ADDRESS	14840 CARMENITA RD
CONTRACTOR	SAME [illegible] TEL. NO. 9212563
ADDRESS	[illegible] LIC. NO. [illegible]
CITY	NORWALK LIC. CLASS [illegible]
SQ. FT. SIZE	2100 NO. OF STORIES 1 NO. OF FAMILIES —
DESCRIPTION OF WORK	INSTALL MODULAR OFFICE
USE OF EXISTING BLDG.	OFFICE
APPLICANT (PRINT)	BUD SPENCER TEL. NO. 9212563
ADDRESS	14840 CARMENITA RD.

CHECK ONE: NEW ☐ ADD ☒ ALTER ☐ REPAIR ☐ DEMOL ☐

PRESENT BUILDING ADDRESS	
LOCALITY	
MOVING CONTRACTOR	TEL. NO.
ADDRESS	

REQUIRED SET BACK	YARD	HWY	TOTAL SETBACK FROM PROP. LINE	EXIST. WIDTH
FRONT P.L.				
SIDE P.L.				

P.C. Fee $ 17.[illegible]	Permit Fee 44.[illegible]
+2[illegible]	Issuance Fee 10.[illegible]
Investigation Fee [illegible]	Total Fee 54.[illegible]

BUILDING ADDRESS	14840 [illegible]
LOCALITY	[illegible]
NEAREST CROSS ST.	
ASSESSOR MAP BOOK	PAGE PARCEL
USE ZONE	C MAP NO. 3[illegible] SPECIAL CONDITIONS
DISTRICT	GROUP TYPE CONST. FIRE ZONE 3 PROCESSED BY
STATISTICAL CLASSIFICATION	CLASS NO. [illegible] DWELL. UNITS _____ APT. CONDO.
SEWER MAP	BK. PG.
VALUATION	$ 950.00
	$ 3000
FINAL DATE	
FINAL By	

LDMA Ref. # [illegible]

LDMA P/C # [illegible]

LDMA Perm. # [illegible]

VALIDATION

[illegible]

TEMPORARY FILE COPY

SEE REVERSE FOR EXPLANATORY LANGUAGE

76 A638A 20-0010 DPW 7/86

76A663 10/81
CE-806G

APPLICATION FOR ELECTRICAL PERMIT

COUNTY OF LOS ANGELES — **BUILDING AND SAFETY**

5

WORKERS' COMPENSATION DECLARATION

I hereby affirm that I have a certificate of consent to self insure, or a certificate of Workers' Compensation Insurance, or a certified copy thereof (Sec. 3800, Lab. C.)

Policy No._____ Company_____

☐ Certified copy is hereby furnished.

☐ Certified copy is filed with the county building inspection department.

Date_____ Applicant_____

CERTIFICATE OF EXEMPTION FROM WORKERS' COMPENSATION INSURANCE

(This section need not be completed if the work involved by the permit is for one hundred dollars ($100) or less.)

I certify that in the performance of the work for which this permit is issued, I shall not employ any person in any manner so as to become subject to the Workers' Compensation Laws.

Date_____ Applicant_____

NOTICE TO APPLICANT: If, after making this Certificate of Exemption, you should become subject to the Workers' Compensation provisions of the Labor Code, you must forthwith comply with such provisions or this permit shall be deemed revoked.

LICENSED CONTRACTORS DECLARATION

I hereby affirm that I am licensed under provisions of Chapter 9 (commencing with Section 7000) of Division 3 of the Business and Professions Code, and my license is in full force and effect.

License Number_____ Lic. Class_____

Contractor_____ Date_____

☐ I am exempt under Sec._____

B.&P.C. for this reason_____

_____ Date:_____

Signature_____

☐ Exemption for Reg. Maint. Elect.

SINGLE FAMILY HOME OWNER-BUILDER DECLARATION

I hereby affirm that I am exempt from the Contractor's License Law for the following reason (Section 7031.5, Business and Professions Code):

☐ I, as owner of the property, will do the work and the structure is not intended or offered for sale (Section 7044, Business and Professions Code).

CONSTRUCTION LENDING AGENCY

I hereby affirm that there is a construction lending agency for the performance of the work for which this permit is issued (Sec. 3097, Civ. C.).

Lender's Name_____

Lender's Address_____

I certify that I have read this application and state that the above information is correct. I agree to comply with all County ordinances and State laws regulating Electrical wiring, and hereby authorize representatives of this County to enter upon the above-mentioned property for inspection purposes.

_____ _____

Signature of Permittee — Date

FOR APPLICANT TO FILL IN	EACH	NO.	FEE
New Residential Bldgs. & Pools			
1 & 2-Family, Sq. Ft._____	$	—	$
Multi-family Sq. Ft._____		—	
Residential Swimming Pools			
Outlets: Rec.____Light____Sw.____ First 20			
Total No._____ Additional			
Lighting Fixtures First 20			
Total No._____ Additional			
Fixed Appliances Not Over 1 HP			
Range___ Heater___ D.W. ___			
Oven ___ Dryer ___ W.M. ___			
Top ___ FAU ___ W.H. ___			
Hood ___ Fan ___ Other___			
Disp. ___ Room Air Cond. ___			
Power Apparatus & Large Appliances			
Size & Type HP, KW, KVA, or KVAR			
_____ Up to 1 Incl.			
_____ Over 1 to 10 Incl.			
_____ Over 10 to 50 Incl.			
_____ Over 50 to 100 Inc.			
_____ Over 100			
Services, Swbd., MCC & Panelboards			
0 - 200 Amp. Under 600 V			
201 - 1000 Amp. Under 600 V			
Over 1000 Amp. or Over 600 V			
Temp. Power Pole & Appurtenances			
Sign with One Branch Circuit			
Additional Sign Branch Circuits			
Misc. Conduits & Conductors			
Other (See Complete Fee Schedule)___			
PERMIT FEE (Sub-Total)			
PLAN CHECKING FEE			
PERMIT ISSUING FEE			
TOTAL FEE			

JOB ADDRESS 14840 Carmenita	
LOCALITY	
NEAREST CROSS ST.	
OWNER OR FIRM NAME	
MAIL ADDRESS	
CITY	Tel. No.
PLAN CHECK APPLICANT	
ADDRESS	
CITY	Tel. No.
PERMIT APPLICANT	
ADDRESS	
CITY	Tel. No.
LICENSE OR REG. NUMBER	Class.
DISTRICT NO.	PROCESSED BY
FINAL DATE	**VALIDATION**
FINAL BY	

SEE REVERSE FOR EXPLANATORY LANGUAGE

TEMPORARY FILE COPY

APPLICATION FOR BUILDING PERMIT

CITY OF NORWALK — **DEPT. OF BUILDING & SAFETY** — 1

12700 Norwalk Blvd., Norwalk, CA 90651-1030
(310) 929-2677 Ext.: 254

WORKERS' COMPENSATION DECLARATION

I hereby affirm that I have a certificate of consent to self insure, or a certificate of Workers' Compensation Insurance, or a certified copy thereof (Sec. 3800, Lab. C.)

Policy No. 2092 Company SELF INSUR

☐ Certified copy is hereby furnished.

☒ Certified copy is filed with City building inspection department

Date 10-13-92 Applicant [signature]

CERTIFICATE OF EXEMPTION FROM WORKERS' COMPENSATION INSURANCE

(This section need not be completed if the permit is for one hundred dollars ($100) or less.)

I certify that in the performance of the work for which this permit is issued, I shall not employ any person in any manner so as to become subject to the Workers' Compensation Laws.

Date _____ Applicant _____

NOTICE TO APPLICANT: If, after making this Certificate of Exemption, you should become subject to the Workers' Compensation provisions of the Labor Code, you must forthwith comply with such provisions or this permit shall be deemed revoked.

LICENSED CONTRACTORS DECLARATION

I hereby affirm that I am licensed under provisions of Chapter 9 (commencing with Section 7000) of Division 3 of the Business and Professions Code, and my license is in full force and effect.

License Number 365357 Lic. Class C39

Contractor [signature] Date 10-13-92

☐ I am exempt under Sec. _____

B.&P.C. for this reason _____

_____ Date: _____

Signature _____

OWNER-BUILDER DECLARATION

I hereby affirm that I am exempt from the Contractor's License Law for the following reason (Section 7031.5, Business and Professions Code):

☐ I, as owner of the property, or my employees with wages as their sole compensation, will do the work and the structure is not intended or offered for sale (Section 7044, Business and Professions Code.)

☐ I, as owner of the property, am exclusively contracting with licensed contractors to construct the project (Section 7044, Business and Professions Code.)

CONSTRUCTION LENDING AGENCY

I hereby affirm that there is a construction lending agency for the performance of the work for which this permit is issued (Sec. 3097, Civ. C.).

Lender's Name _____

Lender's Address _____

I certify that I have read this application and state that the above information is correct. I agree to comply with all City ordinances and state laws relating to building construction, and hereby authorize representatives of this City to enter upon the above-mentioned property for inspection purposes.

[signature] 10-13-92

Signature of Applicant or Agent — Date

FOR APPLICANT TO FILL IN

BUILDING ADDRESS	14830 Carmenita	
CITY	Norwalk	ZIP
SIZE OF LOT		NO. OF BLDGS. NOW ON LOT
TRACT	BLOCK	LOT NO.
OWNER	Sidney Develop. Corp	TEL. NO. 821-2772
ADDRESS	487 Washington	
CITY	Marina Del Rey	ZIP 90292
ARCHITECT OR ENGINEER		TEL. NO.
ADDRESS		
CONTRACTOR	Bryant ORG.	TEL. NO. 213 770-0155
ADDRESS	16627 S. Avalon	LIC. NO. 365357
CITY	Carson	LIC. CLASS C39

SQ. FT. SIZE	NO. OF STORIES	NO. OF FAMILIES	CHECK ONE
			NEW ☐
			ADD ☐
			ALTER ☐
			REPAIR ☐
			DEMOL ☐

DESCRIPTION OF WORK: Tear off Re Roof GAF 3 Ply Build up

633 SQS

WILL THE APPLICANT OR FUTURE BUILDING OCCUPANT HANDLE A HAZARDOUS MATERIAL OR A MIXTURE CONTAINING A HAZARDOUS MATERIAL EQUAL TO OR GREATER THAN THE AMOUNTS SPECIFIED ON THE HAZARDOUS MATERIALS INFORMATION GUIDE?

YES ☐ NO ☐

WILL THE INTENDED USE OF THE BUILDING BY THE APPLICANT OR FUTURE BUILDING OCCUPANT REQUIRE A PERMIT FOR CONSTRUCTION OR MODIFICATION FROM THE SOUTH COAST AIR QUALITY MANAGEMENT DISTRICT (SCAQMD) SEE PERMITTING CHECKLIST FOR GUIDELINES.

YES ☐ NO ☐

I HAVE READ THE HAZARDOUS MATERIALS INFORMATION GUIDE AND THE SCAQMD PERMITTING CHECKLIST. I UNDERSTAND MY REQUIREMENTS UNDER THE LOS ANGELES COUNTY CODE, TITLE 2, CHAPTER 2.20 SECTIONS 2.20.100 THROUGH 2.20.140 CONCERNING HAZARDOUS MATERIALS REPORTING AND/OR OBTAINING A PERMIT FROM THE SCAQMD.

OWNER OR AGENT [signature]

P.C. Fee $		Permit Fee	963.00
		Issuance Fee	10.50
Investigation Fee	15.00	Total Fee	988.70

SEE REVERSE FOR EXPLANATORY LANGUAGE

BUILDING ADDRESS	14830 Carmenita
NEAREST CROSS ST.	
ASSESSOR MAP BOOK	PAGE / PARCEL
USE ZONE	C
MAP NO.	
SPECIAL CONDITIONS	
GROUP / TYPE CONST.	
FIRE ZONE	
PROCESSED BY	[signature]
STATISTICAL CLASSIFICATION	CLASS NO. _____ DWELL. UNITS _____
APT. / CONDO.	

SEWER MAP BK. PG.

VALIDATION

VALUATION $ ~~Fees~~ 63,663

$ 101,280

FINAL DATE 1-12-93

FINAL By [signature]

INSPECTOR COPY

1 BUILD 988.70
TOTAL 988.70
CHECK 488.70
CHECK 500.00
CHANGE 0.00
ITEM 1
0-13-92 #1 3CL 7831 08:33TM

PLANS TO APPLICANT				
To:		Returned		Approved
No.	Date	No.	Date	

Approvals	Required		Date Received or Approved
	Yes	No	
Water Certificate			
Health Department			
Fire Department			
Grading			
Geological			
Pedestrian Protection (Fence) (Canopy)			
Special Inspection (Conc.) (Masonry) (Welding)			
Lot Drainage			
Parking			

Approvals	Date	Inspector's Signature
Location— (Setback & Yards)		
Foundations		
Slab		
Frame		
Energy Insulation		
Lath/Drywall— Interior		
Lath—Exterior		
House Number — Correct & Posted		
Final— Enter on Front		
Sheathing	10/11/82	

INSPECTOR'S NOTES

OWNER-BUILDER DECLARATION

I hereby affirm that I am exempt from the Contractor's License Law for the following reason. (Sec. 7031.5) *Business and Professions Code: Any city or county which requires a permit to construct, alter, improve, demolish, or repair any structure, prior to its issuance, also requires the applicant for such permit to file a signed statement that he is licensed pursuant to the provisions of the Contractor's License Law (Chapter 9) (commencing with Section 7000) of Division 3 of the Business and Professions Code) or that he is exempt therefrom and the basis for the alleged exemption. Any violation of Section 7031.5 by any applicant for a permit subjects the applicant to a civil penalty of not more than five hundred dollars ($500).):*

☐ I, as owner of the property, or my employees with wages as their sole compensation, will do the work, and the structure is not intended or offered for sale (Sec. 7044) *Business and Professions Code: The Contractor's License Law does not apply to an owner of property who builds or improves thereon, and who does such work himself or through his own employees, provided that such improvements are not intended or offered for sale. If, however, the building or improvement is sold within one year of completion, the owner-builder will have the burden of proving that he did not build or improve for the purpose of sale).*

☐ I, as owner of the property, am exclusively contracting with licensed contractors to construct the project (Sec. 7044) *Business and Professions Code: The Contractor's License Law does not apply to an owner of property who builds or improves thereon, and who contracts for such projects with a contractor(s) licensed pursuant to the Contractor's License Law).*

☐ I am exempt under Sec._____, B.&P.C. for this reason _____

Date _____ Owner _____

INSPECTOR'S NOTES

APPLICATION FOR BUILDING PERMIT

CITY OF NORWALK — **DEPT. OF BUILDING & SAFETY** — 1

12700 Norwalk Blvd., Norwalk, CA 90651-1030
(310) 929-2677 Ext.: 254

INSPECTOR COPY

WORKERS' COMPENSATION DECLARATION

I hereby affirm that I have a certificate of consent to self insure, or a certificate of Workers' Compensation Insurance, or a certified copy thereof (Sec. 3800, Lab. C.).

Policy No. 2092 Company Self-Insr

☐ Certified copy is hereby furnished.

☑ Certified copy is filed with City building inspection department.

Date 10-22-92 Applicant [signature]

CERTIFICATE OF EXEMPTION FROM WORKERS' COMPENSATION INSURANCE

(This section need not be completed if the permit is for one hundred dollars ($100) or less.)

I certify that in the performance of the work for which this permit is issued, I shall not employ any person in any manner so as to become subject to the Workers' Compensation Laws.

Date _____ Applicant _____

NOTICE TO APPLICANT: If, after making this Certificate of Exemption, you should become subject to the Workers' Compensation provisions of the Labor Code, you must forthwith comply with such provisions or this permit shall be deemed revoked.

LICENSED CONTRACTORS DECLARATION

I hereby affirm that I am licensed under provisions of Chapter 9 (commencing with Section 7000) of Division 3 of the Business and Professions Code, and my license is in full force and effect.

License Number [redacted] 365357 Lic. Class C39

Contractor [signature] Date 10-22-92

☐ I am exempt under Sec. _____

B.&P.C. for this reason _____

Date: _____

Signature _____

OWNER-BUILDER DECLARATION

I hereby affirm that I am exempt from the Contractor's License Law for the following reason (Section 7031.5, Business and Professions Code):

☐ I, as owner of the property, or my employees with wages as their sole compensation, will do the work and the structure is not intended or offered for sale (Section 7044, Business and Professions Code.)

☐ I, as owner of the property, am exclusively contracting with licensed contractors to construct the project (Section 7044, Business and Professions Code.)

CONSTRUCTION LENDING AGENCY

I hereby affirm that there is a construction lending agency for the performance of the work for which this permit is issued (Sec. 3097, Civ. C.).

Lender's Name _____

Lender's Address _____

I certify that I have read this application and state that the above information is correct. I agree to comply with all City ordinances and state laws relating to building construction, and hereby authorize representatives of this City to enter upon the above-mentioned property for inspection purposes.

[signature] 10-22-92

Signature of Applicant or Agent — Date

FOR APPLICANT TO FILL IN

BUILDING ADDRESS: 14830 Carmenita
CITY: Norwalk ZIP:
SIZE OF LOT: NO. OF BLDGS. NOW ON LOT:
TRACT: BLOCK: LOT NO.:
OWNER: Sidney Devel. Corp TEL. NO. 821-8776
ADDRESS: 487 Washington
CITY: Marina Del Rey ZIP: 90292
ARCHITECT OR ENGINEER: TEL. NO.:
ADDRESS:
CONTRACTOR: Bryant ORG TEL. NO. 770-0155
ADDRESS: 16627 S. Avalon LIC. NO. 365357
CITY: Carson LIC. CLASS C39

SQ. FT. SIZE	NO. OF STORIES	NO. OF FAMILIES	CHECK ONE
			NEW ☐
			ADD ☐
			ALTER ☐
			REPAIR ☐
			DEMOL ☐

DESCRIPTION OF WORK:
Install 24 Vented Pop up Self Flashing Skylights

WILL THE APPLICANT OR FUTURE BUILDING OCCUPANT HANDLE A HAZARDOUS MATERIAL OR A MIXTURE CONTAINING A HAZARDOUS MATERIAL EQUAL TO OR GREATER THAN THE AMOUNTS SPECIFIED ON THE HAZARDOUS MATERIALS INFORMATION GUIDE?
YES ☐ NO ☐

WILL THE INTENDED USE OF THE BUILDING BY THE APPLICANT OR FUTURE BUILDING OCCUPANT REQUIRE A PERMIT FOR CONSTRUCTION OR MODIFICATION FROM THE SOUTH COAST AIR QUALITY MANAGEMENT DISTRICT (SCAQMD) SEE PERMITTING CHECKLIST FOR GUIDELINES.
YES ☐ NO ☐

I HAVE READ THE HAZARDOUS MATERIALS INFORMATION GUIDE AND THE SCAQMD PERMITTING CHECKLIST. I UNDERSTAND MY REQUIREMENTS UNDER THE LOS ANGELES COUNTY CODE, TITLE 2, CHAPTER 2.20 SECTIONS 2.20.100 THROUGH 2.20.140 CONCERNING HAZARDOUS MATERIALS REPORTING AND/OR OBTAINING A PERMIT FROM THE SCAQMD.

[signature]
OWNER OR AGENT

P.C. Fee $	119.30	Permit Fee	116.00
		Issuance Fee	10.50
Investigation Fee	SMIP 1.89	Total Fee	128.39

SEE REVERSE FOR EXPLANATORY LANGUAGE

BUILDING ADDRESS: 14830 Carmenita

NEAREST CROSS ST.:
ASSESSOR MAP BOOK: PAGE: PARCEL:
USE ZONE: B MAP NO.: SPECIAL CONDITIONS:

GROUP	TYPE CONST.	FIRE ZONE	PROCESSED BY

STATISTICAL CLASSIFICATION: CLASS NO. _____ DWELL. UNITS _____ APT. CONDO.

SEWER MAP BK. PG.

VALUATION $ 8952

$

FINAL DATE 1-12-93

FINAL By [signature]

VALIDATION

OK to install 24 roof mounted skylights. Not to be visible from streets. Alg 11-10-92

23 BUILD 119.30
TOTAL 119.30
CHECK 119.30
CHANGE 0.00
ITEM 1
10-26-92 M1 3CL B101 11:25TH

1 BUILD 128.39
TOTAL 128.39
CHECK 128.39
CHANGE 0.00
ITEM 1
01-07-93 M1 3CL 9194 12:24TH

APPLICATION FOR BUILDING PERMIT

City of NORWALK

CITY OF NORWALK — **DEPT. OF BUILDING & SAFETY**

12700 Norwalk Blvd., Norwalk, CA 90651-1030

(310) 929-2677 Ext.: 254

5

TEMPORARY FILE COPY

WORKERS' COMPENSATION DECLARATION

I hereby affirm that I have a certificate of consent to self insure, or a certificate of Workers' Compensation Insurance, or a certified copy thereof (Sec. 3800, Lab. C.)

Policy No. [illegible] Company [illegible]

☐ Certified copy is hereby furnished.

☑ Certified copy is filed with City building inspection department.

Date 10-22-92 Applicant [signature]

CERTIFICATE OF EXEMPTION FROM WORKERS' COMPENSATION INSURANCE

(This section need not be completed if the permit is for one hundred dollars ($100) or less.)

I certify that in the performance of the work for which this permit is issued, I shall not employ any person in any manner so as to become subject to the Workers' Compensation Laws.

Date _____ Applicant _____

NOTICE TO APPLICANT: If, after making this Certificate of Exemption, you should become subject to the Workers' Compensation provisions of the Labor Code, you must forthwith comply with such provisions or this permit shall be deemed revoked.

LICENSED CONTRACTORS DECLARATION

I hereby affirm that I am licensed under provisions of Chapter 9 (commencing with Section 7000) of Division 3 of the Business and Professions Code, and my license is in full force and effect.

License Number [illegible] Lic. Class C39

Contractor [signature] Date 10-22-92

☐ I am exempt under Sec. _____

B.&P.C. for this reason _____

_____ Date: _____

Signature _____

OWNER-BUILDER DECLARATION

I hereby affirm that I am exempt from the Contractor's License Law for the following reason (Section 7031.5, Business and Professions Code):

☐ I, as owner of the property, or my employees with wages as their sole compensation, will do the work and the structure is not intended or offered for sale (Section 7044, Business and Professions Code.)

☐ I, as owner of the property, am exclusively contracting with licensed contractors to construct the project (Section 7044, Business and Professions Code.)

CONSTRUCTION LENDING AGENCY

I hereby affirm that there is a construction lending agency for the performance of the work for which this permit is issued (Sec. 3097, Civ. C.).

Lender's Name _____

Lender's Address _____

I certify that I have read this application and state that the above information is correct. I agree to comply with all City ordinances and state laws relating to building construction, and hereby authorize representatives of this City to enter upon the above-mentioned property for inspection purposes.

[signature] 10-22-92

Signature of Applicant or Agent — Date

FOR APPLICANT TO FILL IN

BUILDING ADDRESS: 14830 Carmenita

CITY: Norwalk ZIP:

SIZE OF LOT: NO. OF BLDGS. NOW ON LOT:

TRACT: BLOCK: LOT NO.:

OWNER: Sidney Dowd, Corp TEL. NO. 821-8776

ADDRESS: 187 Washington

CITY: Marina Del Rey ZIP: 90292

ARCHITECT OR ENGINEER: TEL. NO.:

ADDRESS:

CONTRACTOR: P.P. Plant Org TEL. NO. 770-0159

ADDRESS: 16617 S. Avalon LIC. NO. 365357

CITY: Carson LIC. CLASS C39

SQ. FT. SIZE	NO. OF STORIES	NO. OF FAMILIES	CHECK ONE
			NEW ☐
			ADD ☐
			ALTER ☐
			REPAIR ☐
			DEMOL ☐

DESCRIPTION OF WORK: Install 24 Vented Pop up Self Flashing Skylights

WILL THE APPLICANT OR FUTURE BUILDING OCCUPANT HANDLE A HAZARDOUS MATERIAL OR A MIXTURE CONTAINING A HAZARDOUS MATERIAL EQUAL TO OR GREATER THAN THE AMOUNTS SPECIFIED ON THE HAZARDOUS MATERIALS INFORMATION GUIDE?

YES ☐ NO ☐

WILL THE INTENDED USE OF THE BUILDING BY THE APPLICANT OR FUTURE BUILDING OCCUPANT REQUIRE A PERMIT FOR CONSTRUCTION OR MODIFICATION FROM THE SOUTH COAST AIR QUALITY MANAGEMENT DISTRICT (SCAQMD) SEE PERMITTING CHECKLIST FOR GUIDELINES.

YES ☐ NO ☐

I HAVE READ THE HAZARDOUS MATERIALS INFORMATION GUIDE AND THE SCAQMD PERMITTING CHECKLIST. I UNDERSTAND MY REQUIREMENTS UNDER THE LOS ANGELES COUNTY CODE, TITLE 2, CHAPTER 2.20 SECTIONS 2.20.100 THROUGH 2.20.140 CONCERNING HAZARDOUS MATERIALS REPORTING AND FOR OBTAINING A PERMIT FROM THE SCAQMD.

OWNER OR AGENT [signature]

P.C. Fee $	119.30	Permit Fee	116.00
		Issuance Fee	10.50
Investigation Fee	SMIP 1.91	Total Fee	128.37

SEE REVERSE FOR EXPLANATORY LANGUAGE

BUILDING ADDRESS: 14830 Carmenita

NEAREST CROSS ST.:

ASSESSOR MAP BOOK: PAGE: PARCEL:

USE ZONE: R MAP NO.: SPECIAL CONDITIONS:

GROUP	TYPE CONST.	FIRE ZONE	PROCESSED BY

STATISTICAL CLASSIFICATION: CLASS NO. _____ DWELL. UNITS _____ APT. CONDO.

SEWER MAP BK. PG.

VALUATION $ 7152

$

FINAL DATE

FINAL By

10-22-92 01

01-07-93 01

VALIDATION

R to install 24 roof mounted skylights. Not to be visible from streets. ALGH

10-22-92

TOTAL 119.30

CHECK 119.30

CHANGE 0.00

ITEM 1

SCL 0101 119.30

1 BUILD 129.30

TOTAL 129.30

CHECK 129.30

CHANGE 0.00

ITEM 1

SCL 0104 129.30

APPLICATION FOR BUILDING PERMIT

City of NORWALK

CITY OF NORWALK — DEPT. OF BUILDING & SAFETY

1

INSPECTOR COPY

WORKERS' COMPENSATION DECLARATION

I hereby affirm that I have a certificate of consent to self insure, or a certificate of Workers' Compensation Insurance, or a certified copy thereof (Sec. 3800, Lab. C.)

Policy No. NWC 246009-02 Company Golden Eagle

☒ Certified copy is hereby furnished.

☐ Certified copy is filed with City building inspection department

Date _____ Applicant _____

CERTIFICATE OF EXEMPTION FROM WORKERS' COMPENSATION INSURANCE

(This section need not be completed if the permit is for one hundred dollars ($100) or less.)

I certify that in the performance of the work for which this permit is issued, I shall not employ any person in any manner so as to become subject to the Workers' Compensation Laws.

Date _____ Applicant _____

NOTICE TO APPLICANT: If, after making this Certificate of Exemption, you should become subject to the Workers' Compensation provisions of the Labor Code, you must forthwith comply with such provisions or this permit shall be deemed revoked.

LICENSED CONTRACTORS DECLARATION

I hereby affirm that I am licensed under provisions of Chapter 9 (commencing with Section 7000) of Division 3 of the Business and Professions Code, and my license is in full force and effect.

License Number 532672 Lic. Class C-B

Contractor S.V. MORENO Date 21 DEC 93

☐ I am exempt under Sec. _____

B.&P.C. for this reason _____

Date: _____

Signature _____

OWNER-BUILDER DECLARATION

I hereby affirm that I am exempt from the Contractor's License Law for the following reason (Section 7031.5, Business and Professions Code):

☐ I, as owner of the property, or my employees with wages as their sole compensation, will do the work and the structure is not intended or offered for sale (Section 7044, Business and Professions Code.)

☐ I, as owner of the property, am exclusively contracting with licensed contractors to construct the project (Section 7044, Business and Professions Code.)

CONSTRUCTION LENDING AGENCY

I hereby affirm that there is a construction lending agency for the performance of the work for which this permit is issued (Sec. 3097, Civ. C.).

Lender's Name _____

Lender's Address _____

I certify that I have read this application and state that the above information is correct. I agree to comply with all City ordinances and state laws relating to building construction, and hereby authorize representatives of this City to enter upon the above-mentioned property for inspection purposes.

X _____ 21 DEC 93

Signature of Applicant or Agent — Date

JAMES F. MCGLOTHLIN AIA (310) 392-8613

FOR APPLICANT TO FILL IN

BUILDING ADDRESS	14830 CARMENITA ROAD
CITY	NORWALK ZIP 90650
SIZE OF LOT	468' x 315' NO. OF BLDGS. NOW ON LOT 1
TRACT / BLOCK / LOT NO.	/ / 3
OWNER	SYDNEY DEV. CO. TEL. NO. (310) 821-2776
ADDRESS	487 WASHINGTON ST.
CITY	MARINA DEL REY ZIP 90292
ARCHITECT OR ENGINEER	JAMES F. MCGLOTHLIN TEL. NO. (310) 392-8613
ADDRESS	P.O. BOX 5398; SANTA MONICA
CONTRACTOR	C.E.G. CONST. TEL. NO. (310) 948-4850
ADDRESS	7820 INDUSTRY AVE. LIC. NO. B-665299
CITY	PICO RIVERA LIC. CLASS
SQ. FT. SIZE	15900 NO. OF STORIES 1 NO. OF FAMILIES 0

CHECK ONE: NEW ☐ ADD ☐ ALTER ☒ REPAIR ☐ DEMOL ☐

DESCRIPTION OF WORK

ADD A DEPRESSED LOADING DOCK/TRUCK WELL ON THE SITE

WILL THE APPLICANT OR FUTURE BUILDING OCCUPANT HANDLE A HAZARDOUS MATERIAL OR A MIXTURE CONTAINING A HAZARDOUS MATERIAL EQUAL TO OR GREATER THAN THE AMOUNTS SPECIFIED ON THE HAZARDOUS MATERIALS INFORMATION GUIDE?

YES ☐ NO ☒

WILL THE INTENDED USE OF THE BUILDING BY THE APPLICANT OR FUTURE BUILDING OCCUPANT REQUIRE A PERMIT FOR CONSTRUCTION OR MODIFICATION FROM THE SOUTH COAST AIR QUALITY MANAGEMENT DISTRICT (SCAQMD) SEE PERMITTING CHECKLIST FOR GUIDELINES.

YES ☐ NO ☒

I HAVE READ THE HAZARDOUS MATERIALS INFORMATION GUIDE AND THE SCAQMD PERMITTING CHECKLIST. I UNDERSTAND MY REQUIREMENTS UNDER THE LOS ANGELES COUNTY CODE, TITLE 2, CHAPTER 2.20 SECTIONS 2.20.100 THROUGH 2.20.140 CONCERNING HAZARDOUS MATERIALS REPORTING AND FOR OBTAINING A PERMIT FROM THE SCAQMD.

OWNER OR AGENT _____

P.C. Fee $	193.40	Permit Fee	188.00
		Issuance Fee	10.50
Investigation Fee	SMIP 3.15	Total Fee	201.65

SEE REVERSE FOR EXPLANATORY LANGUAGE

BUILDING ADDRESS	14830 CARMENITA
NEAREST CROSS ST.	
ASSESSOR MAP BOOK / PAGE / PARCEL	
USE ZONE	C
MAP NO. / SPECIAL CONDITIONS	
GROUP / TYPE CONST.	
FIRE ZONE	III
PROCESSED BY	DSO
STATISTICAL CLASSIFICATION	CLASS NO. _____ DWELL. UNITS _____
APT. / CONDO.	
SEWER MAP BK. / PG.	
VALUATION	$15,000.00
$	
FINAL DATE	4-7-94
FINAL	12-15-93 #1

VALIDATION

BC 47451

23 BUILD 193.40
TOTAL 193.40
CHECK 193.40
CHANGE 0.00
ITEM 1
3CL 4824 14:30TM

1 BUILD 201.65
TOTAL 201.65
CHECK 201.65
CHANGE 0.00
ITEM 1
3CL 4887 16:06TM

12-21-93 #1

PLANS TO APPLICANT				
To:		Returned		Approved
No.	Date	No.	Date	

Approvals	Required		Date Received or Approved
	Yes	No	
Water Certificate			
Health Department			
Fire Department			
Grading			
Geological			
Pedestrian Protection (Fence) (Canopy)			
Special Inspection (Conc.) (Masonry) (Welding)			
Lot Drainage			
Parking			

Approvals	Date	Inspector's Signature
Location— (Setback & Yards)	3-22-94	
Foundations	3/11/94	
Slab		
Frame		
Energy Insulation		
Lath/Drywall— Interior		
Lath—Exterior		
House Number — Correct & Posted		
Final— Enter on Front		

INSPECTOR'S NOTES

OWNER-BUILDER DECLARATION

I hereby affirm that I am exempt from the Contractor's License Law for the following reason. (Sec. 7031.5) *Business and Professions Code: Any city or county which requires a permit to construct, alter, improve, demolish, or repair any structure, prior to its issuance, also requires the applicant for such permit to file a signed statement that he is licensed pursuant to the provisions of the Contractor's License Law (Chapter 9) (commencing with Section 7000) of Division 3 of the Business and Professions Code) or that he is exempt therefrom and the basis for the alleged exemption. Any violation of Section 7031.5 by any applicant for a permit subjects the applicant to a civil penalty of not more than five hundred dollars ($500).):*

☐ I, as owner of the property, or my employees with wages as their sole compensation, will do the work, and the structure is not intended or offered for sale (Sec. 7044) *Business and Professions Code: The Contractor's License Law does not apply to an owner of property who builds or improves thereon, and who does such work himself or through his own employees, provided that such improvements are not intended or offered for sale. If, however, the building or improvement is sold within one year of completion, the owner-builder will have the burden of proving that he did not build or improve for the purpose of sale).*

☐ I, as owner of the property, am exclusively contracting with licensed contractors to construct the project (Sec. 7044) *Business and Professions Code: The Contractor's License Law does not apply to an owner of property who builds or improves thereon, and who contracts for such projects with a contractor(s) licensed pursuant to the Contractor's License Law).*

☐ I am exempt under Sec._____, B.&P.C. for this reason _____

Date _____ Owner _____

INSPECTOR'S NOTES

APPLICATION FOR ELECTRICAL PERMIT

City of NORWALK

CITY OF NORWALK — **DEPT. OF BUILDING & SAFETY** — 1

WORKERS' COMPENSATION DECLARATION

I hereby affirm that I have a certificate of consent to self insure, or a certificate of Workers' Compensation Insurance, or a certified copy thereof (Sec. 3800, Lab. C.)

Policy No. 044963-42 Company STATE

☐ Certified copy is hereby furnished.

☐ Certified copy is filed with City building inspection department

Date 11-23-93 Applicant [signature]

CERTIFICATE OF EXEMPTION FROM WORKERS' COMPENSATION INSURANCE

(This section need not be completed if the work involved by the permit is for one hundred dollars ($100) or less.)

I certify that in the performance of the work for which this permit is issued, I shall not employ any person in any manner so as to become subject to the Workers' Compensation Laws.

Date 11-23-93 Applicant _____

NOTICE TO APPLICANT: If, after making this Certificate of Exemption, you should become subject to the Workers' Compensation provisions of the Labor Code, you must forthwith comply with such provisions or this permit shall be deemed revoked.

LICENSED CONTRACTORS DECLARATION

I hereby affirm that I am licensed under provisions of Chapter 9 (commencing with Section 7000) of Division 3 of the Business and Professions Code, and my license is in full force and effect.

License Number 301388 Lic. Class C10

Contractor GARFANO ELEC Date _____

☐ I am exempt under Sec. _____

B.&P.C. for this reason _____

_____ Date: _____

Signature _____

☐ Exemption for Reg. Maint. Elect.

SINGLE FAMILY HOME OWNER-BUILDER DECLARATION

I hereby affirm that I am exempt from the Contractor's License Law for the following reason (Section 7031.5, Business and Professions Code):

☐ I, as owner of the property, will do the work and the structure is not intended or offered for sale (Section 7044, Business and Professions Code).

CONSTRUCTION LENDING AGENCY

I hereby affirm that there is a construction lending agency for the performance of the work for which this permit is issued (Sec. 3097, Civ. C.).

Lender's Name _____

Lender's Address _____

I certify that I have read this application and state that the above information is correct. I agree to comply with all City ordinances and state laws relating to building construction, and hereby authorize representatives of this City to enter upon the above-mentioned property for inspection purposes.

[signature] 11-23-93

Signature of Permittee — Date

FOR APPLICANT TO FILL IN

	EACH	NO.	FEE
New Residential Bldgs. & Pools	$	—	$
1 & 2-Family, Sq. Ft. _____		—	
Multi-family Sq. Ft. _____			
Residential Swimming Pools			
Outlets: Rec. 32 Light 16 Sw. 2			
Total No. 50 First 20	75	20	15 00
Additional	50	30	15 00
Lighting Fixtures First 20			
Total No. 16 Additional	.75	16	12 00
Fixed Appliances Not Over 1 HP			
Range — Heater — D.W. —			
Oven — Dryer — W.M. —			
Top — FAU — W.H. —			
Hood — Fan — Other —			
Disp. — Room Air Cond. —			
Power Apparatus & Large Appliances			
Size & Type HP, KW, KVA, or KVAR			
~~3 HP~~ Up to 1. Incl.		33	
_____ Over 1 to 10. Incl.			
20 HP Over 10 to 50 Incl.	18.00	23	396 00
_____ Over 50 to 100 Inc.		(17)	
_____ Over 100			
Services, Swbd., MCC & Panelboards			
0 - 200 Amp. Under 600 V		(2)	
201 - 1000 Amp. Under 600 V		1	30 00
Over 1000 Amp. or Over 600 V			
Temp. Power Pole & Appurtenances			
Sign with One Branch Circuit			
Additional Sign Branch Circuits			
Misc. Conduits & Conductors			
Other (See Complete Fee Schedule)			
15 WELDER CIRCUITS		15	225 00
PERMIT FEE (Sub-Total)			693 00
PLAN CHECKING FEE			
PERMIT ISSUING FEE			10 50
TOTAL FEE			$ 703.50

JOB ADDRESS 14830 CARMENITA RD

NEAREST CROSS ST. EXCELSIOR

OWNER OR FIRM NAME SYDNEY DVLP. CORP.

MAIL ADDRESS

CITY _____ Tel. No. _____

PLAN CHECK APPLICANT

ADDRESS

CITY _____ Tel. No. _____

PERMIT APPLICATION GARFANO ELECTRIC

ADDRESS 3601 W AVE 36

CITY L.A. CA. Tel. No. 213-256-9464

LICENSE OR REG. NUMBER 301388 Class. C-10

PROCESSED BY [signature]

FINAL DATE 4/7/94

FINAL BY [signature]

VALIDATION BL 47257

INSPECTOR COPY

2 ELEC 703.50
TOTAL 703.50
CHECK 703.50
CHANGE 0.00
ITEM 1
3CL 4465 10:08TH

11-24-93 #1

SEE REVERSE FOR EXPLANATORY LANGUAGE

JOB ADDRESS 14830 Carmenita

SUBJECT

Building Permit required for structure under construction 12' end of yard

Submit plan and apply for proper permit within 10 days

1-10-94 D. Murray

DATE INSPECTOR'S SIGNATURE

JOB ADDRESS 14830 Carancita

SUBJECT

(1) Gfi system enclosure around dog panel - Permit required

(2) unused openings - seal

(3) Clamps within 12" of coupling in EMT

(4) Proper access & working clearance to disconnects + panelboards

(5) Permit all panelboards

(6) Disconnects must be properly sized per equipment

(7) Label all breakers

1-10-94 D. Murray

DATE INSPECTOR'S SIGNATURE

76A641T
CE 807 (REV. 2-80) 10/80

APPLICATION FOR GRADING PERMIT

5

TEMPORARY FILE COPY

COUNTY OF LOS ANGELES

BUILDING AND SAFETY

...ION DECLARATION

I hereby affirm that I have a certificate of consent to self insure, or a certificate of Workers' Compensation Insurance, or a certified copy thereof (Sec. 3800, Lab. C.)

Policy No. _____ Company _____

☐ Certified copy is hereby furnished.

☐ Certified copy is filed with the county building inspection department.

Date _____ Applicant _____

CERTIFICATE OF EXEMPTION FROM WORKERS' COMPENSATION INSURANCE

(This section need not be completed if the work involved by the permit is for one hundred dollars ($100) or less.)

I certify that in the performance of the work for which this permit is issued, I shall not employ any person in any manner so as to become subject to the Workers' Compensation Laws.

Date _____ Applicant _____

NOTICE TO APPLICANT: If, after making this Certificate of Exemption, you should become subject to the Workers' Compensation provisions of the Labor Code, you must forthwith comply with such provisions or this permit shall be deemed revoked.

LICENSED CONTRACTORS DECLARATION

I hereby affirm that I am licensed under provisions of Chapter 9 (commencing with Section 7000) of Division 3 of the Business and Professions Code, and my license is in full force and effect.

License Number _____ Lic. Class _____

Contractor _____ Date _____

☐ I am exempt from the licensing requirements as I am a licensed architect or a registered professional engineer acting in my professional capacity (Section 7051, Business and Professions Code).

Lic. or Reg. No. _____ Date _____

HOME OWNER-BUILDER DECLARATION

I hereby affirm that I am exempt from the Contractor's License Law for the following reason (Section 7031.5, Business and Professions Code):

☐ I, as owner of the property, or my employees with wages as their sole compensation, will do the work and the structure is not intended or offered for sale (Section 7044, Business and Professions Code).

☐ I, as owner of the property, am exclusively contracting with licensed contractors to construct the project (Section 7044, Business and Professions Code).

CONSTRUCTION LENDING AGENCY

I hereby affirm that there is a construction lending agency for the performance of the work for which this permit is issued (Sec. 3097, Civ. C.).

Lender's Name _____

Lender's Address _____

I certify that I have read this application and state that the above information is correct. I agree to comply with all County ordinances and State laws relating to building construction, and hereby authorize representatives of this County to enter upon the above-mentioned property for inspection purposes.

Signature of Permittee _____ Date _____

FOR APPLICANT TO FILL IN	
SITE ADDRESS	
LOT NUMBERS	BLOCK
TRACT NUMBER	
OWNER	
MAIL ADDRESS	
CITY	TEL. NO.
ENGINEER	STATE REG. NO.
MAIL ADDRESS	
CITY	TEL. NO.
GRADING CONTRACTOR	TEL. NO.
ADDRESS	

PROPOSED USE OF GRADED SITE(S)	
CHECK IF SUPERVISED GRADING ☐	
SIGNATURE OF APPLICANT	
ADDRESS	TEL. NO.
SURETY $ BOND	BOND NO.
SURETY COMPANY	
DATE FILED	REC'D BY
CASH DEPOSIT $	REC'D BY / DATE FILED

THIS IS A LIMITED TIME PERMIT	
ALL WORK AUTHORIZED MUST BE COMPLETED BY	
TIME LIMIT:	
EXTENDED TO:	BY:
EXTENDED TO:	BY:
P.C. Fee $	Permit Fee
	Issuance Fee
	Total Fee

SITE ADDRESS 1:4/8[illegible] Carmenita			
LOCALITY			
NEAREST CROSS STREET			
DISTRICT NO.	MAP NO.	STATE HWY. YES ☐ NO ☐	PROCESSED BY
CUBIC YDS. HANDLED:			
USE ZONE	SPECIAL CONDITIONS		
FINAL DATE		BY	

VALIDATION

SEE REVERSE FOR EXPLANATORY LANGUAGE

APPLICATION FOR ELECTRICAL PERMIT

1

City of NORWALK — DEPT. OF BUILDING AND SAFETY 12700 NORWALK BLVD., NORWALK, CA 90650 (562) 929-5733

OWNER-BUILDER DECLARATION

I hereby affirm under penalty of perjury that I am exempt from the Contractors License Law for the following reason (SEC. 7031.5 Business and Professions Code. Any city or county which requires a permit to construct, alter, improve, demolish, or repair any structure, prior to its issuance, also requires the applicant for such permit to file a signed statement that he or she is licensed pursuant to the provisions of the Contractors License Law (Chapter 9 (commencing with Sec. 7000) of Division 3 of the Business and Professions Code) or that he or she is exempt therefrom and the basis for alleged exemption. Any violation of Section 7031.5 by any applicant for a permit subjects the applicant to a civil penalty of not more than five hundred dollars ($500):

☐ I, as owner of the property, or my employees with wages as their sole compensation, will do the work, and the structure is not intended or offered for sale (Sec. 7044, Business and Professions Code: The Contractors License Law does not apply to an owner of property who builds or improves thereon, and who does such work himself or herself or through his or her own employees, provided that such improvements are not intended or offered for sale. If, however, the building or improvement is sold within one year of completion, the owner-builder will have the burden of proving that he or she did not build or improve for the purpose of sale.)

☐ I, as owner of the property, am exclusively contracting with licensed contractors to construct the project (Sec. 7044, Business and Professions Code: The Contractors License Law does not apply to an owner of property who builds or improves thereon, and who contracts for such projects with a contractor(s) licensed pursuant to the Contractors License Law.)

☐ I am exempt under Section _____, B.&P.C. for this reason

_____

Date _____ Signature of Owner

LICENSED CONTRACTOR DECLARATION

I hereby affirm under penalty perjury that I licensed under provisions of Chapter 9 (commencing with Section 7000) of Division 3 of the Business and Professions Code, and my license in in full force and effect.

C-10 C-13 — 456208 — 6/31/2002

License Class — License Number — Expiration Date

6/20/00 — Signature of Contractor

Date

WORKERS' COMPENSATION DECLARATION

I hereby affirm under penalty of perjury one of the following declarations:

☐ I have and will maintain a certificate of consent to self-insure for workers' compensation, as provided for by Section 3700 of the Labor Code, for the performance of the work for which this permit is issued.

☒ I have and will maintain workers' compensation insurance, as required by Section 3700 of the Labor Code, for the performance of the work for which this permit is issued. My workers' compensation insurance carrier and policy number are

Carrier: Hemont Comp

Policy No. SF500300111283

(this section need not be completed if the permit is for one hundred dollars ($100) or less.)

☐ I certify that in the performance of the work for which this permit is issued, I shall not employ any person in any manner so as to become subject to the workers' compensation laws of California, and agree that if I should become subject to the workers' compensation provisions of Section 3700 of the Labor Code, I shall forthwith comply with those provisions.

6/20/00 — Signature of Applicant

Date

WARNING: FAILURE TO SECURE WORKERS' COMPENSATION COVERAGE IS UNLAWFUL, AND SHALL SUBJECT AN EMPLOYER TO CRIMINAL PENALTIES AND CIVIL FINES UP TO ONE HUNDRED THOUSANDS DOLLARS ($100,000), IN ADDITION TO THE COST OF COMPENSATION, DAMAGES AS PROVIDED FOR IN SECTION 3706 OF THE LABOR CODE, INTEREST, AND ATTORNEY'S FEES.

CONSTRUCTION LENDING AGENCY

I hereby affirm under penalty of perjury that there is a construction lending agency for the performance of the work for which this permit is issued (Sec. 3097, Civ. C.)

Lender's Name _____

Lender's Address _____

I certify that I have read this application and state that the above information is correct. I agree to comply with all city and county ordinances and state laws relating to building construction, and hereby authorize representatives of this city to enter upon the above-mentioned property for inspection purposes.

6/20/00 — Signature of Applicant

Date

FOR APPLICANT TO FILL IN

	EACH	NO.	FEE
New Residential Bldgs & Pools	$		$
1 & 2 Family, Sq. Ft. _____			
Multi-family Sq. Ft. _____			
Residential Swimming Pools			
Outlets Rec_____ Light_____ Sw_____ First 20			
Total No. _____ Additional			
Lighting Fixtures First 20			
Additional			
Total No. _____			
Fixed Appliances Not Over 1 HP			
Range ___ Heater ___ D.W. ___			
Oven ___ Dryer ___ W.M. ___			
Top ___ FAU ___ W.H. ___			
Hood ___ Fan ___ Other ___			
Disp ___ Room Air Cond. ___			
Power Apparatus & Large Appliances			
Size & Type HP, KW, KVA, or KVAR			
_____ Up to 1 Incl.			
_____ Over 1 to 10 Incl.			
_____ Over 10 to 50 Incl.			
_____ Over 50 to 100 Incl.			
_____ Over 100			
Services, Swbd, Sub-Panelboards			
0 - 200 Amp. Under 600 V			
201 - 1000 Amp. Under 600 V			
Over 1000 Amp. or Over 600 V			
Temp. Power Pole & Appurtenances			22.00
Sign with One Branch Circuit			
Additional Sign Branch Circuits			
Misc. Conduits & Conductors			
Other (See Complete Fee Schedule)			
PERMIT FEE	(Sub-Total)		20.00
PLAN CHECK FEE P/R			1.00
PERMIT ISSUING FEE			43.00
TOTAL FEE			

SEE REVERSE FOR EXPLANATORY LANGUAGE

JOB ADDRESS 14830½ CARMINITA
for 14820 Carminita

NEAREST CROSS ST. EXCELSIOR DR.

OWNER OR FIRM NAME Commercial Tire Network LLC.

MAIL ADDRESS 14830 CARMINITA

CITY NORWALK TEL. NO. 562-244-8161

ENGINEER OR DESIGN PROFESSIONAL MILLER & SEVERSON

ADDRESS PO Box 3601

CITY Los Alamitos Ca TEL. NO. 949-289-4466

PERMIT APPLICANT S&S Rent-A-Fence

ADDRESS 23648 Finest

CITY Newhall Ca 91321 TEL. NO. 661-253-1938

STATE LICENSE NO. 456208 LIC. CLASS C-10 C-13

PROCESSED BY

VALIDATION

FINAL DATE 6-26-00

FINAL BY

2 ELEC 42.00
RR 1.00
TOTAL 43.00
CHECK 43.00
CHANGE 0.00
ITEM 2
06-20-00 #1 3CL 2584 11:41TM

Paid in Finance
Receipt # F97482

INSPECTOR COPY

-14- water Closets tank type

11 - Lavatory

2 - [illegible]

4 - floor drains 2"

1 - Drinking fountain

3. [illegible] Urinals

Check water drawings

$77 - [8 + (12 \times .43)] = 63.8$

13.2

63.8

$63.8 \times 100 / 900 = 7\#$

	GPM	FU
½	2.5	3
¾	7	8
1	15	20
1½	23	36
1½	45	165
2	95	350

No such name in Special Insp. Book

Number on report is number on permit.

Who gave them OK to have special inspector and each flat grade

MR ROOS REVIEWED PLAN - PLANS ARE AS HE ADVISED CONTRACTOR WOULD BE ACCEPTABLE

14830 FRONT
14820 REAR

14830

WESTERN PIPING DIVISION
Associated Piping & Engineering Corp.
Power & Process Piping Division of Johnson Controls, Inc.

DENNIS RANTZ
Asst. Manager of Operations

P.O. Box "Z", 14830 Carmenita Road • Norwalk, California 90650 • (213) 802-2829

YARD AGREEMENT
(Required yards contained within a single lot)
Building Code, Section 505.4

The increase in building area permitted by Section 505 shall not be allowed unless the owner of any privately owned yard used as the basis of such increase has filed the following agreement:

I/We the undersigned, as owner(s) of the property located at:

Street Address: 14830 Carmenita Road Norwalk, CA

Legal Description: APN: 8069-002-006

PARCEL 3 OF PARCEL MAP 145 BER BK 145 Pg 45-46

acknowledge that the area of 41,141 square feet for the proposed construction shown on Building application No.s 01-0103/00-0783 is approved by reason of yard spaces 30.67 feet in width adjoining three (3) sides of the building as shown on the dimension plot plan (below / on reverse / attached). I/We agree to maintain this space and refrain from further construction therein as long as such yard is required for this purpose by Section 505 of Building Code.

SYDNEY DEVELOPMENT CORP By [signature] Secy 5/10/01

(Print Individual, Company or Corporation Name) (Signature) (Date)

PLOT PLAN

(Division Use Only)
Construction Type: III-N
4 F.S.
Occupancy Group(s): B/S/H-3
Number of stories: 1
Fire Sprinklers: Yes X No __
Area Separation Wall(s): Yes X No ___

AREA COMPUTATIONS (See attached computations)

1. Basic Allowable Area ..... _____sq. ft.
2. Area Increased by __yards, (__-20)ft. Wide x ___% of line _____sq. ft.
3. Subtotal = Line 1+ Line 2 ..... _____sq. ft.
4. Allowable Area due to Fire Sprinklers Increased ..... _____sq. ft.
5. Allowable Area due to Multi-Story Increase ..... _____sq. ft

*No area increased is permitted in the Fire Sprinkler are for an increase of Number of Stories
Substitution of One-Hour construction, H-1,-2, Occupancies or an Atria.(See Section 505.3)
** Floor area of any single story shall not exceed that permitted for one-story building . (See Section 504.2).

Reviewed by: ANTHONY WEIMHOLT Signature: [signature] Date: 5-10-01
(Print Name)

BUILDING PERMIT APPLICATION

10100214

City of NORWALK

DEPT. OF BUILDING & SAFETY 12700 NORWALK BLVD., NORWALK, CA 90650 (562) 929-5733

OWNER-BUILDER DECLARATION

I hereby affirm under penalty of perjury that I am exempt from the Contractors License Law for the following reason (SEC. 7031.5, Business and Professions Code. Any city or county which requires a permit to construct, alter, improve, demolish, or repair any structure, prior to its issuance, also requires the applicant for such permit to file a signed statement that he or she is licensed pursuant to the provisions of the Contractors License Law (Chapter 9 (commencing with Sec. 7000) of Division 3 of the Business and Professions Code) or that he or she is exempt therefrom and the basis for the alleged exemption. Any violation of Section 7031.5 by applicant for a permit subjects the applicant to a civil penalty of not more than five hundred dollars ($500):

☐ I, as owner of the property, or my employees with wages as their sole compensation, will do the work, and the structure is not intended or offered for sale (Sec. 7044, Business and Professional Code: The Contractors License Law does not apply to an owner of property who builds or improves thereon, and who does such work himself or herself or though his or her own employees, provided that such improvements are not intended or offered for sale. If, however, the building or improvement is sold within one year of completion, the owner-builder will have the burden of proving that he or she did not build or improve for the purpose of sale).

☐ I, as owner of the property, am exclusively contracting with licensed contractors to construct the project (Sec. 7044, Business and Professional Code: The Contractors License Law does not apply to an owner of property who builds or improves thereon, and who contracts for such projects with contractor(s) licensed pursuant to the Contractors License Law).

☐ I am exempt under Section _____, B.& P.C. for this reason

_____

Date _____ Signature of Owner

LICENSED CONTRACTORS DECLARATION

I hereby affirm under penalty of perjury that I am licensed under provisions of Chapter 9 (commencing with Section 7000) of Division 3 of the Business and Professions Code, and my license is in full force and effect.

C39 License Class | 778589 License Number | 5/31/2012 Expiration Date

10/22/10 Date _____ Signature of Contractor

WORKERS' COMPENSATION DECLARATION

I hereby affirm under penalty of perjury one of the following declarations:

☐ I have and will maintain a certificate of consent to self-insure for workers' compensation, as provided for by Section 3700 of the Labor Code, for the performance of the work for which this permit is issued.

☐ I have and will maintain workers' compensation insurance, as required by Section 3700 of the Labor Code, for the performance of the work for which this permit is issued. My workers' compensation insurance carrier and policy number are:

Carrier: State Fund

Policy No. 6292-0003212-09

☐ I certify that in the performance of the work for which this permit is issued, I shall not employ any person in any manner so as to become subject to the workers' compensation laws of California, and agree that if I should become subject to the workers' compensation provisions of Section 3700 of the Labor Code, I shall forthwith comply with those provisions.

10/22/10 Date _____ Signature of Applicant

WARNING: FAILURE TO SECURE WORKERS' COMPENSATION COVERAGE IS UNLAWFUL, AND SHALL SUBJECT AN EMPLOYER TO CRIMINAL PENALTIES AND CIVIL FINES UP TO ONE HUNDRED THOUSANDS DOLLARS ($100,000), IN ADDITION TO THE COST OF COMPENSATION, DAMAGES AS PROVIDED FOR IN SECTION 3706 OF THE LABOR CODE, INTEREST, AND ATTORNEY'S FEES.

CONSTRUCTION LENDING AGENCY

I hereby affirm under penalty of perjury that there is a construction lending agency for the performance of the work for which this permit is issued (Sec. 3097, Civ. C).

Lender's Name _____

Lender's Address _____

I certify that I have read this application and state that the above information is correct. I agree to comply with all city and county ordinances and state laws relating to building construction, and hereby authorize representatives of this City to enter the above-mentioned property for inspection purposes.

10/22/10 Date _____ Signature of Applicant

BUILDING ADDRESS 14830 CARMENITA RD

SPECIAL CONDITIONS

CLASSIFICATION | PROCESSED BY building

APN 8069-002-066

OWNER / ADDRESS | TELE. NO.
SYDNEY DEVELOPMENT CORP 310 480-9838
487 WASHINGTON BLVD
MARINA DEL REY, CA 90292-0000

ARCHITECT/ENGINEER/DESIGNER | TELE. NO.

CONTRACTOR CC03695 | TELE. NO.
LEONHARDT ROOFING (310)749-2950
12214 ANETA ST
CULVER CITY, CA 90230
LIC. NO.

SQ. FT. SIZE: 43700 | VALUATION: 80000

WILL THE APPLICANT OR FUTURE BUILDING OCCUPANT HANDLE A HAZARDOUS MATERIAL OR A MIXTURE CONTAINING A HAZARDOUS MATERIAL EQUAL TO OR GREATER THAN THE AMOUNTS SPECIFIED ON THE HAZARDOUS MATERIALS INFORMATION GUIDE?

YES ☐ NO ☐

WILL THE INTENDED USE OF THE BUILDING BY THE APPLICANT OR FUTURE BUILDING OCCUPANT REQUIRE A PERMIT FOR CONSTRUCTION OR MODIFICATION FROM THE SOUTH COAST AIR QUALITY MANAGEMENT DISTRICT (SCAQMD) SEE PERMITTING CHECKLIST FOR GUIDELINES.

YES ☐ NO ☐

I HAVE READ THE HAZARDOUS MATERIALS INFORMATION GUIDE AND THE SCAQMD PERMITTING CHECKLIST. I UNDERSTAND MY REQUIREMENTS UNDER THE LOS ANGELES COUNTY CODE, TITLE 2, CHAPTER 2.20 100 THROUGH 2.20 140 CONCERNING HAZARDOUS MATERIALS REPORTING AND FOR OBTAINING A PERMIT FROM THE SCAQMD.

OWNER OR AGENT _____

DESCRIPTION OF WORK

Re-roof warehouse flat roof over (1) existing cap sheet roof, reroof with sinle ply torch down system.

BUILDING ADDRESS 14830 Carmenita Road

USE ZONE C | GROUP | TYPE CONST. VB

FINAL DATE 12-2-10 | FINAL BY

NOTICE - TIME REQUIREMENTS

This permit becomes null and void if work is not commenced within 180 days from the date of issuance, or if work is suspended at any time during construction for a period of 180 days, or if any work is done on said building or structure in violation of the City of Norwalk Ordinances or State laws governing same. The permittee is hereby advised that they may be entitled to reimbursement of the permit fees if the City fails to conduct an inspection of the permitted work within 60 days of the request for final inspection.

10/22/2010

BUILDING FEE	936.00
BSA	4.00
ISSUANCE FEE	34.00
COMMERCIAL SMIP FEE	16.80
RR/8X11 SHEETS	16.25

$1,007.05

Approvals	Required		Date Received or Approved
	Yes	No	
Water Certificate			
Health Department			
Fire Department			
Grading			
Geological			
Industrial Waste			
Lot Drainage			
Sanitation			
AQMD			
School Fees			

INSPECTION		DATE	INSPECTOR
REQUIRED BUILDING INSPECTIONS AND APPROVALS			
Location and setbacks			
Soils Engineer's Approval			
Foundation/trench forms			
Structural concrete slab on grade			
Raised floor framing			
Under floor insulation			
First level floor sheathing			
Second level floor sheathing			
Roof sheathing / Preroof		11/2/10	[signature]
Concrete Block	1st Grout lift		
	2nd Grout lift		
	3rd Grout lift		
	4th Grout lift		
	5th Grout lift		
Fire Dept. frame inspection			
Building Dept. frame inspection			
Insulation/weather stripping			
Interior lath and/or drywall			
Exterior lath			
T-bar ceilings			
Lot drainage			
Planning Dept. Approval			
Fire Dept. Approval			
Public Works Dept. Approval			
Final Building Inspection Approval			

INSPECTOR'S NOTES

14820
30
38 Carmenita Rd
50

13555 Excelsior Dr

PRODUCED BY AN AUTODESK EDUCATIONAL PRODUCT

JW ENGINEERING
1066 W 13TH STREET
UPLAND, CA 91786
(909) 985-2809

JOB 14830 Carmenita Rd., Norwalk
SHEET NO 1 OF
CALCULATED BY JW DATE 10/22/10
CHECKED BY DATE
CONTRACTOR: Leonhardt Roofing, 310-749-2950

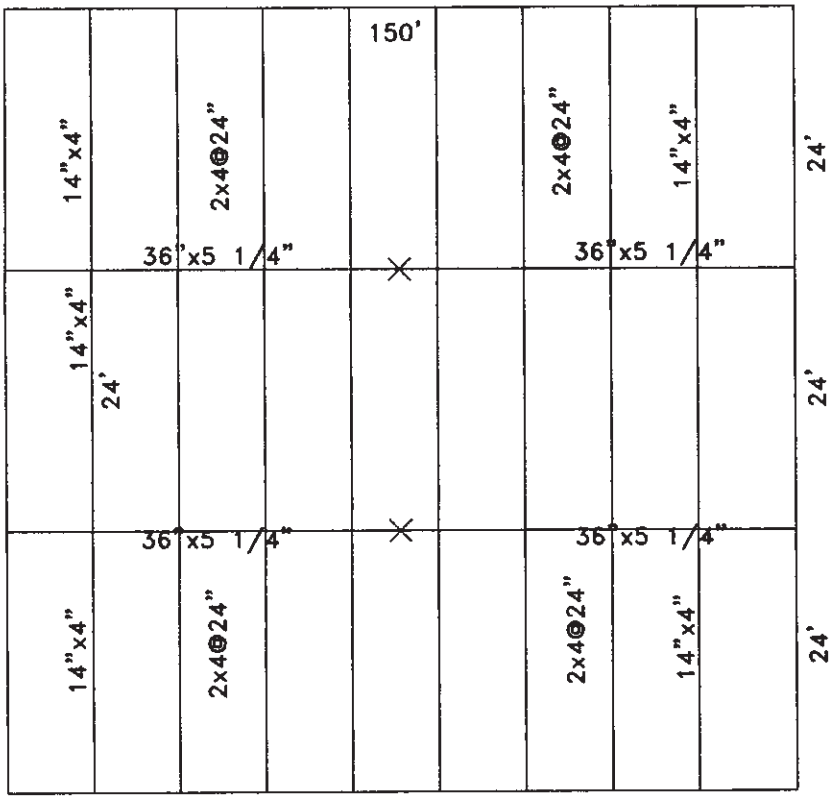

ALL SPANS OKAY

CITY OF NORWALK
DIVISION OF BUILDING AND SAFETY
APPROVED UNDER TITLE 15
SECTION 15.04
NORWALK MUNICIPAL CODE

This set of plans and specification MUST be kept on the job site at all times and it is unlawfurl to make any changes or alterations on same without written permission from the Division of Building and Safety, City of Norwalk. The stamping of this plan and specifications SHALL NOT be held to permit or to be an approval of the violation of any provisions of any City ordinance or State law.

10/22/10

REGISTERED PROFESSIONAL ENGINEER
JOHN WURTZ
No. RCE 24263
EXP. 12-31-11
CIVIL
STATE OF CALIFORNIA

PRODUCED BY AN AUTODESK EDUCATIONAL PRODUCT
PRODUCED BY AN AUTODESK EDUCATIONAL PRODUCT
PRODUCED BY AN AUTODESK EDUCATIONAL PRODUCT

PRODUCED BY AN AUTODESK EDUCATIONAL PRODUCT

JW ENGINEERING
1066 W 13TH STREET
UPLAND, CA 91786
(909) 985-2809

JOB 14830 Carmenita Rd., Norwalk
SHEET NO 2 OF
CALCULATED BY JW DATE 10/22/10
CHECKED BY DATE
CONTRACTOR: Leonhardt Roofing, 310-749-2950

RECOMMENDATIONS & CALCULATIONS

LIVE LOAD - 20 PSF

DEAD LOAD

CAP SHEET	-	1.6 PSF
EXT ROOF	-	1.2 PSF
FRAMING	-	2.0 PSF
SHEATHING	-	1.5 PSF
TOTAL		6.3 PSF

S 5 1/4 "X36" = 1134.0 in; I = 20,412 in
S 4"x14" = 106.31 in; I = 717.61 in
fb = 2400 psi
E = 1.6 x 10 psi
Def'l DL +LL = L/240

CITY OF NORWALK
DIVISION OF BUILDING AND SAFETY
APPROVED UNDER TITLE 15
SECTION 15.04
NORWALK MUNICIPAL CODE

This set of plans and specification MUST be kept on the job site at all times and it is unlawfurl to make any changes or alterations on same without written permission from the Division of Building and Safety, City of Norwalk. The stamping of this plan and specifications SHALL NOT be held to permit or to be an approval of the violation of any provisions of any City ordinance or State law.

10/22/10

SPAN M= wL/8 M=SFb
I = SFb/W
I = 8(1134)2400/26.3(12)(24)
I = 53.61 ft.

Def'l
I = 384 E (20412)/5(26.3)(240)(144)(24)
I = 48.60 ft.

SPAN M= wL/8 M=SFb
I = SFb/W
I = 8(106.31)1450/26.3(12)(8)
I = 22.10 ft.

Def'l
I = 384 E (717.61)/5(26.3)(240)(144)(8)
I = 22.96 ft.

REGISTERED PROFESSIONAL ENGINEER
JOHN WURTZ
No. RCE 24263
EXP. 12-31-11
CIVIL
STATE OF CALIFORNIA

PRODUCED BY AN AUTODESK EDUCATIONAL PRODUCT
PRODUCED BY AN AUTODESK EDUCATIONAL PRODUCT
PRODUCED BY AN AUTODESK EDUCATIONAL PRODUCT

Matthew Rodriquez
Secretary for
Environmental Protection

Department of Toxic Substances Control

Barbara A. Lee , Director
1001 I Street
P.O. Box 806
Sacramento , CA 958120806

Edmund G. Brown Jr.
Governor

EPA ID PROFILE

Map

ID Number:	CAL000404897	**Status:**	ACTIVE
Name:	GCR TIRES & SERVICE	**Inactive Date:**	
County:	LOS ANGELES	**Record Entered:**	3/5/2015 11:40:34 AM
NAICS:	811198	**Last Updated:**	10/4/2016 12:45:22 PM

	Name	Address	City	State	Zip Code	Phone
Location	GCR TIRES & SERVICE	14830 CARMENITA RD	NORWALK	CA	90650	
Mailing		14830 CARMENITA RD	NORWALK	CA	90650	
Owner	BRIDGESTONE AMERICAS TIRE OPERATION	535 MARRIOTT DR	NASHVILLE	TN	37214	5632625375
Operator/Contact	JOEL AYALA	14830 CARMENITA RD	NORWALK	CA	90650	5622629275

Based Only Upon ID Number: **CAL000404897**

Calif. Manifests?	Non Calif. Manifests?	Transporter Registration?
N/A	N/A	ACTIVE

California and Non California Manifest Tonnage Total and Waste Code by Year Matrix by Entity Type (if available) are on the next page

Calif. Manifest Counts and Total Tonnage

No Records Found

Non California Manifest Total Tonnage

No Records Found

The Department of Toxics Substances Control (DTSC) takes every precaution to ensure the accuracy of data in the Hazardous Waste Tracking System (HWTS). However, because of the large number of manifests handled, inaccuracies in the submitted data, limitations of the manifest system and the technical limitations of the database, DTSC cannot guarantee that the data accurately reflect what was actually transported or produced.

Report Generation Date: 05/17/2017

Matthew Rodriquez
Secretary for
Environmental Protection

Department of Toxic Substances Control

Barbara A. Lee , Director
1001 I Street
P.O. Box 806
Sacramento , CA 958120806

Edmund G. Brown Jr.
Governor

EPA ID PROFILE

Map

ID Number: CAR000092031
Name: FUJI HUNT PHOTOGRAPHIC CHEMICL
County: LOS ANGELES
NAICS: 42269

Status: INACTIVE
Inactive Date: 4/17/2007 12:00:00 AM
Record Entered: 4/3/2001 12:00:00 AM
Last Updated: 4/17/2007 9:07:52 AM

	Name	Address	City	State	Zip Code	Phone
Location	FUJI HUNT PHOTOGRAPHIC CHEMICL	14820 CARMENITA RD UNIT B	NORWALK	CA	906500000	
Mailing		900 CARNEGIE ST	ROLLING MEADOWS	IL	600080000	
Owner	--	--	--	99	074010000	0000000000
Operator/Contact	J STEVENSON, CORP. MGR OF EHS	900 CARNEGIE ST	ROLLING MEADOWS	IL	600080000	8472598800

Based Only Upon ID Number: **CAR000092031**

Calif. Manifests?	Non Calif. Manifests?	Transporter Registration?
Yes	N/A	INACTIVE

California and Non California Manifest Tonnage Total and Waste Code by Year Matrix by Entity Type (if available) are on the next page

Calif. Manifest Counts and Total Tonnage

Top line represents Manifest Count and Bottom line represents Total Tonnage

Year	Generator	Trans. 1	Trans. 2	TSDF	ALT. TSDF

2004	1 0.47500	0 0.00000	0 0.00000	0 0.00000	0 0.00000
2006	1 0.53850	0 0.00000	0 0.00000	0 0.00000	0 0.00000

Non California Manifest Total Tonnage

No Records Found

Waste Code Matrix					
California	Generator	Trans. 1	Trans. 2	TSDF	Alt. TSDF
RCRA	Generator	Trans. 1	Trans. 2	TSDF	Alt. TSDF

Waste Code Matrix as a spreadsheet

The Department of Toxics Substances Control (DTSC) takes every precaution to ensure the accuracy of data in the Hazardous Waste Tracking System (HWTS). However, because of the large number of manifests handled, inaccuracies in the submitted data, limitations of the manifest system and the technical limitations of the database, DTSC cannot guarantee that the data accurately reflect what was actually transported or produced.

Report Generation Date: 05/17/2017

California Waste Code by Year Matrix

ID Number: CAR000092031
Entity Type: Generator

2004 2017 Select Years

Calif. Code	Description	2004	2006
134	AQ SOL (2 < PH < 12.5) W ORG RESIDUES < 10%	0.00000	0.12600
141	OFF-SPEC, AGED, OR SURPLUS INORGANICS	0.27500	0.00000
331	OFF-SPEC, AGED, OR SURPLUS ORGANICS	0.20000	0.09000
352	OTHER ORGANIC SOLIDS	0.00000	0.30000
512		0.00000	0.02250

	OTHER EMPTY CONTAINERS >= 30 GALLONS		
	Grand Totals	**0.47500**	**0.53850**

The Department of Toxics Substances Control (DTSC) takes every precaution to ensure the accuracy of data in the Hazardous Waste Tracking System (HWTS). However, because of the large number of manifests handled, inaccuracies in the submitted data, limitations of the manifest system and the technical limitations of the database, DTSC cannot guarantee that the data accurately reflect what was actually transported or produced.

Report Generation Date: 05/17/2017

Matthew Rodriquez
Secretary for
Environmental Protection

Department of Toxic Substances Control

Barbara A. Lee , Director
1001 I Street
P.O. Box 806
Sacramento , CA 958120806

Edmund G. Brown Jr.
Governor

EPA ID PROFILE

Map

ID Number:	CAC002625803	**Status:**	INACTIVE
Name:	PERFORMANCE TEAN	**Inactive Date:**	7/13/2008 3:40:16 PM
County:	LOS ANGELES	**Record Entered:**	1/14/2008 3:40:16 PM
NAICS:	N/A	**Last Updated:**	8/7/2008 4:29:21 PM

	Name	Address	City	State	Zip Code	Phone
Location	PERFORMANCE TEAN	14820 CARMENITA RD	NORWALK	CA	906509201	
Mailing		12816 SHOEMAKER AVE	SANTA FE SPRINGS	CA	906706346	
Owner	PAUL TOOMEY	12816 SHOEMAKER AVE	SANTA FE SPRINGS	CA	906706346	5627411309
Operator/Contact	PAUL TOOMEY	12816 SHOEMAKER AVE	SANTA FE SPRINGS	CA	906706346	5627411309

Based Only Upon ID Number: **CAC002625803**

Calif. Manifests?	Non Calif. Manifests?	Transporter Registration?
Yes	N/A	INACTIVE

California and Non California Manifest Tonnage Total and Waste Code by Year Matrix by Entity Type (if available) are on the next page

Calif. Manifest Counts and Total Tonnage

Top line represents Manifest Count and Bottom line represents Total Tonnage

Year	Generator	Trans. 1	Trans. 2	TSDF	ALT. TSDF

2008	2 2.53500	0 0.00000	0 0.00000	0 0.00000	0 0.00000

Non California Manifest Total Tonnage

No Records Found

Waste Code Matrix					
California	Generator	Trans. 1	Trans. 2	TSDF	Alt. TSDF
RCRA	Generator	Trans. 1	Trans. 2	TSDF	Alt. TSDF

Waste Code Matrix as a spreadsheet

The Department of Toxics Substances Control (DTSC) takes every precaution to ensure the accuracy of data in the Hazardous Waste Tracking System (HWTS). However, because of the large number of manifests handled, inaccuracies in the submitted data, limitations of the manifest system and the technical limitations of the database, DTSC cannot guarantee that the data accurately reflect what was actually transported or produced.

Report Generation Date: 05/17/2017

California Waste Code by Year Matrix

ID Number: **CAC002625803**
Entity Type: **Generator**

2008 2017 Select Years

Calif. Code	Description	2008
223	UNSPECIFIED OIL-CONTAINING WASTE	2.08500
352	OTHER ORGANIC SOLIDS	0.45000
	Grand Total	**2.53500**

The Department of Toxics Substances Control (DTSC) takes every precaution to ensure the accuracy of data in the Hazardous Waste Tracking System (HWTS). However, because of the large number of manifests handled, inaccuracies in the submitted data, limitations of the manifest system and the

technical limitations of the database, DTSC cannot guarantee that the data accurately reflect what was actually transported or produced.

Report Generation Date: 05/17/2017

Matthew Rodriquez
Secretary for
Environmental Protection

Department of Toxic Substances Control

Barbara A. Lee , Director
1001 I Street
P.O. Box 806
Sacramento , CA 958120806

Edmund G. Brown Jr.
Governor

EPA ID PROFILE

Map

ID Number:	CAL000215422	**Status:**	INACTIVE
Name:	RECON DYNAMICS	**Inactive Date:**	6/30/2001 12:00:00 AM
County:	LOS ANGELES	**Record Entered:**	12/28/1999 12:00:00 AM
NAICS:	811121	**Last Updated:**	10/22/2003 9:02:39 AM

	Name	Address	City	State	Zip Code	Phone
Location	RECON DYNAMICS	13555 EXCELSIOR AVE	NORWALK	CA	906500000	
Mailing		11821 WOOD BURY RD	GARDEN GROVE	CA	928430000	
Owner	DYNAMIC SERVICES INC	11821 WOOD BURY RD	GARDEN GROVE	CA	928430000	7145348300
Operator/Contact	CARLOS ANAYA, AREA MANAGER	11821 WOOD BURY RD	GARDEN GROVE	CA	928430000	9492835006

Based Only Upon ID Number: **CAL000215422**

Calif. Manifests?	Non Calif. Manifests?	Transporter Registration?
Yes	N/A	INACTIVE

California and Non California Manifest Tonnage Total and Waste Code by Year Matrix by Entity Type (if available) are on the next page

Calif. Manifest Counts and Total Tonnage

Top line represents Manifest Count and Bottom line represents Total Tonnage

Year	Generator	Trans. 1	Trans. 2	TSDF	ALT. TSDF

2000	15 1.61640	0 0.00000	0 0.00000	0 0.00000	0 0.00000
2001	6 0.47880	0 0.00000	0 0.00000	0 0.00000	0 0.00000
2002	2 0.21350	0 0.00000	0 0.00000	0 0.00000	0 0.00000

Non California Manifest Total Tonnage

No Records Found

Waste Code Matrix					
California	Generator	Trans. 1	Trans. 2	TSDF	Alt. TSDF
RCRA	Generator	Trans. 1	Trans. 2	TSDF	Alt. TSDF

Waste Code Matrix as a spreadsheet

The Department of Toxics Substances Control (DTSC) takes every precaution to ensure the accuracy of data in the Hazardous Waste Tracking System (HWTS). However, because of the large number of manifests handled, inaccuracies in the submitted data, limitations of the manifest system and the technical limitations of the database, DTSC cannot guarantee that the data accurately reflect what was actually transported or produced.

Report Generation Date: 05/17/2017

California Waste Code by Year Matrix

ID Number: **CAL000215422**
Entity Type: **Generator**

2000 2017 Select Years

Calif. Code	Description	2000	2001	2002
214	UNSPECIFIED SOLVENT MIXTURE	1.61640	0.47880	0.00500
221	WASTE OIL AND MIXED OIL	0.00000	0.00000	0.17100
512	OTHER EMPTY CONTAINERS >= 30 GALLONS	0.00000	0.00000	0.03750
	Grand Totals	**1.61640**	**0.47880**	**0.21350**

The Department of Toxics Substances Control (DTSC) takes every precaution to ensure the accuracy of data in the Hazardous Waste Tracking System (HWTS). However, because of the large number of manifests handled, inaccuracies in the submitted data, limitations of the manifest system and the technical limitations of the database, DTSC

cannot guarantee that the data accurately reflect what was actually transported or produced.

Report Generation Date: 05/17/2017

Matthew Rodriquez
Secretary for
Environmental Protection

Department of Toxic Substances Control

Barbara A. Lee , Director
1001 I Street
P.O. Box 806
Sacramento , CA 958120806

Edmund G. Brown Jr.
Governor

EPA ID PROFILE

Map

ID Number: CAD981684244
Name: NORM REEVES HONDA SUPERSTORE
County: LOS ANGELES
NAICS: N/A

Status: INACTIVE
Inactive Date: 6/30/2003 12:00:00 AM
Record Entered: 4/10/1987 12:00:00 AM
Last Updated: 4/13/2010 10:44:40 AM

	Name	Address	City	State	Zip Code	Phone
Location	NORM REEVES HONDA SUPERSTORE	13555 EXCELSIOR DR	NORWALK	CA	906500000	
Mailing		13555 EXCELSIOR DR	NORWALK	CA	906500000	
Owner	DAVID M CONANT	18900 STUDEBAKER RD	CERRITOS	CA	907010000	0000000000
Operator/Contact	LEE S STACY - VP CORP OPS	INACT PER NONDEL 00VQ - CR	CERRITOS	CA	907033010	5624023844

Based Only Upon ID Number: **CAD981684244**

Calif. Manifests?	Non Calif. Manifests?	Transporter Registration?
Yes	N/A	INACTIVE

California and Non California Manifest Tonnage Total and Waste Code by Year Matrix by Entity Type (if available) are on the next page

Calif. Manifest Counts and Total Tonnage

Top line represents Manifest Count and Bottom line represents Total Tonnage

Year	Generator	Trans. 1	Trans. 2	TSDF	ALT. TSDF

1993	1 5.00400	0 0.00000	0 0.00000	0 0.00000	0 0.00000
1996	2 0.50830	0 0.00000	0 0.00000	0 0.00000	0 0.00000
1997	9 8.01480	0 0.00000	0 0.00000	0 0.00000	0 0.00000
1998	8 10.20170	0 0.00000	0 0.00000	0 0.00000	0 0.00000
1999	2 0.62700	0 0.00000	0 0.00000	0 0.00000	0 0.00000
2002	3 0.92235	0 0.00000	0 0.00000	0 0.00000	0 0.00000
2006	1 0.30000	0 0.00000	0 0.00000	0 0.00000	0 0.00000
2008	1 0.30000	0 0.00000	0 0.00000	0 0.00000	0 0.00000

Non California Manifest Total Tonnage

No Records Found

Waste Code Matrix					
California	Generator	Trans. 1	Trans. 2	TSDF	Alt. TSDF
RCRA	Generator	Trans. 1	Trans. 2	TSDF	Alt. TSDF

Waste Code Matrix as a spreadsheet

The Department of Toxics Substances Control (DTSC) takes every precaution to ensure the accuracy of data in the Hazardous Waste Tracking System (HWTS). However, because of the large number of manifests handled, inaccuracies in the submitted data, limitations of the manifest system and the technical limitations of the database, DTSC cannot guarantee that the data accurately reflect what was actually transported or produced.

Report Generation Date: 05/17/2017

California Waste Code by Year Matrix

ID Number: CAD981684244
Entity Type: Generator

1993 2017 Select Years

Calif. Code	Description	1993	1996	1997	1998	1999	20
133	AQ SOL (2 < PH < 12.5) W ORG RESIDUES >= 10%	0.00000	0.22930	0.00000	0.41700	0.41700	0.00
134	AQ SOL (2 < PH < 12.5) W ORG RESIDUES < 10%	0.00000	0.00000	0.00000	1.12140	0.21000	0.69
181	OTHER INORGANIC SOLID WASTE	0.00000	0.00000	0.00000	0.00000	0.00000	0.00
214	UNSPECIFIED SOLVENT MIXTURE	0.00000	0.00000	0.10080	0.14400	0.00000	0.00
222	OIL/WATER SEPARATION SLUDGE	5.00400	0.00000	7.50600	7.92300	0.00000	0.22
342	ORGANIC LIQUIDS WITH METALS(SEE 121)	0.00000	0.00000	0.00000	0.59630	0.00000	0.00
343	UNSPECIFIED ORGANIC LIQUID MIXTURE	0.00000	0.27900	0.40800	0.00000	0.00000	0.00
	Grand Totals	**5.00400**	**0.50830**	**8.01480**	**10.20170**	**0.62700**	**0.92**

The Department of Toxics Substances Control (DTSC) takes every precaution to ensure the accuracy of data in the Hazardous Waste Tracking System (HWTS). However, because of the large number of manifests handled, inaccuracies in the submitted data, limitations of the manifest system and the technical limitations of the database, DTSC cannot guarantee that the data accurately reflect what was actually transported or produced.

Report Generation Date: 05/17/2017

Matthew Rodriquez
Secretary for
Environmental Protection

Department of Toxic Substances Control

Barbara A. Lee , Director
1001 I Street
P.O. Box 806
Sacramento , CA 958120806

Edmund G. Brown Jr.
Governor

EPA ID PROFILE

Map

ID Number:	CAC002631543	**Status:**	INACTIVE
Name:	RABSIO	**Inactive Date:**	12/15/2008 10:11:53 AM
County:	LOS ANGELES	**Record Entered:**	6/17/2008 10:11:53 AM
NAICS:	N/A	**Last Updated:**	12/16/2008 4:43:43 PM

	Name	Address	City	State	Zip Code	Phone
Location	RABSIO	13555 EXCELSIOR DR	NORWALK	CA	90650	
Mailing		13555 EXCELSIOR DR	NORWALK	CA	90650	
Owner	RABSIO	13555 EXCELSIOR DR	NORWALK	CA	90650	5629218231
Operator/Contact	GERARDE GARCIA	13555 EXCELSIOR DR	NORWALK	CA	90650	5629218231

Based Only Upon ID Number: **CAC002631543**

Calif. Manifests?	Non Calif. Manifests?	Transporter Registration?
Yes	N/A	INACTIVE

California and Non California Manifest Tonnage Total and Waste Code by Year Matrix by Entity Type (if available) are on the next page

Calif. Manifest Counts and Total Tonnage

Top line represents Manifest Count and Bottom line represents Total Tonnage

Year	Generator	Trans. 1	Trans. 2	TSDF	ALT. TSDF

2008	1 8.19000	0 0.00000	0 0.00000	0 0.00000	0 0.00000

Non California Manifest Total Tonnage

No Records Found

Waste Code Matrix					
California	Generator	Trans. 1	Trans. 2	TSDF	Alt. TSDF
RCRA	Generator	Trans. 1	Trans. 2	TSDF	Alt. TSDF

Waste Code Matrix as a spreadsheet

The Department of Toxics Substances Control (DTSC) takes every precaution to ensure the accuracy of data in the Hazardous Waste Tracking System (HWTS). However, because of the large number of manifests handled, inaccuracies in the submitted data, limitations of the manifest system and the technical limitations of the database, DTSC cannot guarantee that the data accurately reflect what was actually transported or produced.

Report Generation Date: 05/17/2017

California Waste Code by Year Matrix

ID Number: **CAC002631543**
Entity Type: **Generator**

2008 2017 Select Years

Calif. Code	Description	2008
135	UNSPECIFIED AQUEOUS SOLUTION (2 < PH < 12.5)	8.19000
	Grand Total	**8.19000**

The Department of Toxics Substances Control (DTSC) takes every precaution to ensure the accuracy of data in the Hazardous Waste Tracking System (HWTS). However, because of the large number of manifests handled, inaccuracies in the submitted data, limitations of the manifest system and the technical limitations of the database, DTSC cannot guarantee that the data accurately reflect what was actually transported or produced.

Report Generation Date: 05/17/2017

Matthew Rodriquez
Secretary for
Environmental Protection

Department of Toxic Substances Control

Barbara A. Lee , Director
1001 I Street
P.O. Box 806
Sacramento , CA 958120806

Edmund G. Brown Jr.
Governor

EPA ID PROFILE

Map

ID Number:	CAP400478201	**Status:**	INACTIVE
Name:	GE CO NORWALK TOOL FACILITY	**Inactive Date:**	12/21/2000 12:00:00 AM
County:	LOS ANGELES	**Record Entered:**	5/13/1998 12:00:00 AM
NAICS:	N/A	**Last Updated:**	7/6/2010 11:09:30 AM

	Name	Address	City	State	Zip Code	Phone
Location	GE CO NORWALK TOOL FACILITY	13555 EXCELSIOR DR NE COR	NORWALK	CA	906505236	
Mailing		--	--	99	000000000	
Owner	--	--	--	99	--	0000000000
Operator/Contact	--	--	--	99	--	--

Based Only Upon ID Number: **CAP400478201**

Calif. Manifests?	Non Calif. Manifests?	Transporter Registration?
Yes	N/A	INACTIVE

California and Non California Manifest Tonnage Total and Waste Code by Year Matrix by Entity Type (if available) are on the next page

Calif. Manifest Counts and Total Tonnage

Top line represents Manifest Count and Bottom line represents Total Tonnage

Year	Generator	Trans. 1	Trans. 2	TSDF	ALT. TSDF

1993	1 1.18050	0 0.00000	0 0.00000	0 0.00000	0 0.00000

Non California Manifest Total Tonnage

No Records Found

Waste Code Matrix					
California	Generator	Trans. 1	Trans. 2	TSDF	Alt. TSDF
RCRA	Generator	Trans. 1	Trans. 2	TSDF	Alt. TSDF

Waste Code Matrix as a spreadsheet

The Department of Toxics Substances Control (DTSC) takes every precaution to ensure the accuracy of data in the Hazardous Waste Tracking System (HWTS). However, because of the large number of manifests handled, inaccuracies in the submitted data, limitations of the manifest system and the technical limitations of the database, DTSC cannot guarantee that the data accurately reflect what was actually transported or produced.

Report Generation Date: 05/17/2017

California Waste Code by Year Matrix

ID Number: **CAP400478201**
Entity Type: **Generator**

1993 2017 Select Years

Calif. Code	Description	1993
214	UNSPECIFIED SOLVENT MIXTURE	0.97200
272	POLYMERIC RESIN WASTE	0.20850
	Grand Total	**1.18050**

The Department of Toxics Substances Control (DTSC) takes every precaution to ensure the accuracy of data in the Hazardous Waste Tracking System (HWTS). However, because of the large number of manifests handled, inaccuracies in the submitted data, limitations of the manifest system and the

technical limitations of the database, DTSC cannot guarantee that the data accurately reflect what was actually transported or produced.

Report Generation Date: 05/17/2017

Property Information

Assessor's ID No:

8069-002-064

Address:

14820 CARMENITA RD NORWALK CA 90650

Property Type:

Commercial / Industrial

Region / Cluster:

26 / 26811

Property Boundary Description

*TR=PARCEL MAP AS PER BK 145 P 44-45 OF
PM LOT 1

Building Description

Building Improvement 1

Square Footage:

104,136

Year Build / Effective Year Built:

2001 / 2001

Bedrooms / Bathrooms

0 / 0

Units

0

Property Information

Assessor's ID No:
8069-002-065

Address:
14838 CARMENITA RD NORWALK CA 90650

Property Type:
Commercial / Industrial

Region / Cluster:
26 / 26811

Property Boundary Description

*TR=PARCEL MAP AS PER BK 145 P 44-45 OF
PM LOT 2

Building Description

Building Improvement 1

Square Footage:
576

Year Build / Effective Year Built:
1981 / 1981

Bedrooms / Bathrooms
0 / 0

Units
0

Building Improvement 2

Square Footage:
1,800

Year Build / Effective Year Built:
1982 / 1982

Bedrooms / Bathrooms
0 / 0

Units
1

Property Information

Assessor's ID No:

8069-002-066

Address:

14830 CARMENITA RD NORWALK CA 90650

Property Type:

Commercial / Industrial

Property Boundary Description

*TR=PARCEL MAP AS PER BK 145 P 44-45 OF
PM LOT 3

Building Description

Building Improvement 1

Square Footage:

41,880

Year Build / Effective Year Built:

1973 / 1973

Bedrooms / Bathrooms

0 / 0

Units

0

Environmental Site Assessment Questionnaire(s)

Environmental Site Assessment Questionnaire

___X___Yes___No___Unkwn	(1a) Is the Property used for an industrial use?
___X___Yes___No___Unkwn	(1b) Is any adjoining Property used for an industrial use?
___X___Yes___No___Unkwn	(2a) To the best of your knowledge, has the Property been used for an industrial use in the past?
___X___Yes___No___Unkwn	(2b) To the best of your knowledge, has an adjoining property been used for an industrial use in the past?
___Yes___X___No___Unkwn	(3a) Is the Property used as a gasoline station, motor repair facility, commercial printing facility, dry-cleaners, photo developing laboratory, junkyard or landfill, or as a waste treatment, storage, disposal, processing, or recycling facility?
___Yes___No___X___Unkwn	(3b) Is any Adjoining Property used as a gasoline station, motor repair facility, commercial printing facility, dry-cleaners, photo developing laboratory, junkyard or landfill, or as a waste treatment, storage, disposal, processing, or recycling facility?
___X___Yes___No___Unkwn	(4a) To the best of your knowledge, has the Property been used as a gasoline station, motor repair facility, commercial printing facility, dry cleaners, photo developing laboratory, junkyard or landfill, or as a waste treatment, storage, disposal, processing, or recycling facility?
___Yes___No___X___Unkwn	(4b) To the best of your knowledge, has any adjoining Property been used as a gasoline station, motor repair facility, commercial printing facility, dry cleaners, photo developing laboratory, junkyard or landfill, or as a waste treatment, storage, disposal, processing, or recycling facility?
___Yes___X___No___Unkwn	(5a) Are there currently any operations at the Property or within the facility that involved the processing, storage or handling of petroleum in individual containers of greater than five gallons in volume, or fifty gallons in the aggregate.
___Yes___No___X___Unkwn	(5b) To the best of your knowledge have there previously been any operations at the Property or within the facility that involved the processing, storage or handling of petroleum in individual containers of greater than five gallons in volume, or fifty gallons in the aggregate.
___Yes___X___No___Unkwn	(6a) Are there currently any damaged or discarded automotive or industrial batteries, or pesticides, paints, or other chemicals in individual containers of greater than five gallons in volume or fifty gallons in the aggregate, stored on or used at the Property or within the facility.

___Yes___No___Unkwn (6b) To the best of your knowledge, have there previously been any damaged or discarded automotive or industrial, or pesticides, paints, or other chemicals in individual containers of greater than five gallons in volume or fifty gallons in the aggregate, stored on or used at the Property or within the facility.

___Yes___No___Unkwn (7a) Are there currently any industrial drums (typically 55 gallon) or sacks of chemicals located on the Property or at the facility?

___Yes___No___Unkwn (7b) To the best of your knowledge have there previously been any industrial drums (typically 55 gallon) or sacks of chemicals located on the Property or at the facility?

___Yes___No___Unkwn (8a) Has Fill Dirt that originated from a contaminated site been brought onto the Property?

___Yes___No___Unkwn (8b) Has Fill Dirt that originated from an unknown origin been brought onto the Property?

___Yes___No___Unkwn (9a) Are there currently any Pits, Ponds, Surface Impoundments or Lagoons located on the Property in connection with waste treatment or waste disposal?

___Yes___No___Unkwn (9b) To the best of your knowledge, have there previously been any Pits, Ponds, Surface Impoundments or Lagoons located on the Property in connection with waste treatment or waste disposal?

___Yes___No___Unkwn (10) Are there currently, or to the best of your knowledge have there previously been, any Incinerators, Injection Wells, Transfer Stations, Waste Recycling Operations, Waste Treatment Detoxification, or Land Disposal Areas located on the Property in connection with waste treatment or waste disposal?

___Yes___No___Unkwn (11a) Is there currently any stained soil on the Property?

___Yes___No___Unkwn (11b) To the best of your knowledge, has there previously been any stained soil on the Property?

___Yes___No___Unkwn (12a) Are there currently any registered or unregistered above or underground storage tanks located on the Property?

___Yes___No___Unkwn (12b) To the best of your knowledge, have there previously been any registered or unregistered above or underground storage tanks located on the Property?

___Yes___No___Unkwn (13a) Are there currently any vent pipes, fill pipes or access ways indicating a fill pipe protruding from the ground on the Property or adjacent to any structure located on the Property?

___Yes___No✓___Unkwn (13b) To the best of your knowledge, have there previously been any vent pipes, fill pipes or access ways indicating a fill pipe protruding from the ground on the Property or adjacent to any structure located on the Property?

___Yes___No✓___Unkwn (14a) Are there currently any floors, drains, or walls located within the facility that are stained by substances other than water, or are emitting foul odors?

___Yes___No✓___Unkwn (14b) To the best of your knowledge, have there previously been any floors, drains, or walls located within the facility that were stained by substances other than water, or were emitting foul odors?

___Yes___No✓___Unkwn (15a) If the Property is served by a private well or non-public water system, have contaminants been identified in the well or system that exceed guidelines applicable to the water system.

___Yes___No✓___Unkwn (15b) If the Property is served by a private well or non-public water system, has the well been designated as contaminated by any government environmental and or health agency?

___Yes✓___No___Unkwn (16) Does the Owner or Occupant of the Property have any knowledge of Environmental Liens or government notification relating to past or current violations of environmental laws with respect to the Property or any facility located on the Property?
See Phase I + II reports

___Yes___No___Unkwn (17a) Has the Owner or Occupant of the Property been informed of the past existence of hazardous Substances or Petroleum Products or environmental violations with respect to the Property or any facility located on the Property?
See Phase I and II reports

___Yes___No___Unkwn (17b) Has the Owner or Occupant of the Property been informed of the current existence of hazardous Substances or Petroleum Products or environmental violations with respect to the Property or any facility located on the Property?
See Phase I and II reports

___Yes___No___Unkwn (18) Does the Owner or Occupant of the Property have any knowledge of any Environmental Site Assessment of the Property or facility that indicated the presence of Hazardous Substances or Petroleum Products on, or contamination of, the Property or recommended further assessment of the Property?

___Yes✓___No___Unkwn (19) Does the Owner or Occupant of the Property know of any past lawsuits or administrative proceedings concerning a release or threatened release of any Hazardous Substances or Petroleum Products involving the Property by an Owner or Occupant?

___Yes✓___No___Unkwn (20) Does the Owner or Occupant of the Property know of any threatened or pending lawsuits or administrative proceedings concerning a release or threatened release of any Hazardous Substances or Petroleum Products involving the Property by an Owner or Occupant?

___Yes___No___Unkwn (21a) Does the Property discharge waste process water or other wastewater, other than stormwater, onto or adjacent to the property or directly into a storm water system?

___Yes___No___Unkwn (21b) Does the Property discharge waste process water or other wastewater, other than stormwater, onto or adjacent to the property or directly into a sanitary sewer system?

___Yes___No___Unkwn (22) To the best of your knowledge, have any Hazardous Substances or Petroleum Products, unidentified waste materials, tires, automotive or industrial batteries or any other waste materials been dumped above grade, buried, and/or burned on the Property?

___Yes___No___Unkwn (23) To the best of your knowledge, have any railroad ties, telephone poles, treated lumber, wooden wire or cable storage reels or spools been dumped above grade, buried, and/or burned on the Property?

___Yes___No___Unkwn (24) To the best of your knowledge, have any railroad tracks or railroad rights-of-way previously or currently been located on or adjacent to the Property?

___Yes___No___Unkwn (25) Is there a transformer, capacitor or any hydraulic equipment for which there are any records indicating the presence of PCBs?

___Yes___No___Unkwn (26) To the best of your knowledge, is the Owner or Operator of the Property currently required, or has the Owner or Occupant previously been required to submit, file, or maintain Material Safety Data Sheets (MSDS), a written Hazard Communication Program or Environmental Permits?

___Yes___No___Unkwn (27) To the best of your knowledge, is the Owner or Operator of the Property currently required, or has the Owner of Occupant of he Property previously been required to submit or file to Federal or State agencies a Chemical Contingency Plan, Emergency and Hazardous Chemical Inventory Form, Toxic Chemical Release Form, SARA Title III - Emergency Planning and Community Right-to-Know Act inventory, SARA Title III - Extremely Hazardous Substances inventory, or report under the Emergency Response Notification System?

___Yes___No___Unkwn (28) To the best of your knowledge, does the Property currently fall within the auspices of Department of Housing and Urban Development (HUD) supplied funding, or is a source of income revenue directly derived from, supplied, or guaranteed by HUD?

___Yes___No___Unkwn (29) To the best of your knowledge, do any Phase I Environmental Site Assessments performed on the Property exist, or have you been made aware of them in the past.

✓ ___Yes___No___Unkwn (30) To the best of your knowledge, do any of the following Assessments regarding the Property exist: Phase II Reports, UST Removal Reports, Asbestos Surveys, or have you been made aware of them in the past.

This questionnaire was answered by:

Name: Mark Harvey

Signature: [signature]

Title: CEO

Firm: Sydney Development Corp Inc

Date: May 18, 2017

This questionnaire was administered and completed by:

Name: Steve Kerchner

Signature: _____

Title: Environmental Assessor

Date: _____

Note: This Environmental Site Assessment Questionnaire is based upon the American Society of Testing and Materials Transaction Screen E1528-06

This questionnaire was answered:

Via: ___In Person
___Telephone Conversation
___Sent Registered mail
___By Fax/Email

Additional Information

How long have you been familiar with the property? Since 1992

Property size (acreage or square feet): 198,062 SF on 12.01 Acres

Building size(s) (individual square footages): ±104,162 SF; 45,900 SF & 48,000 SF

Age(s) of existing structure(s): ±1970 & 2001

Age of current operation: Four tenancies; ±1994, 2010 & 2016

Property Owner: Sydney Development Year purchased: _____

Property Manager: SaraVita Properties

Past/Prior use(s) of the property/structures include approximately time periods:

Distribution of auto parts, photo development, vehicle storage, tire distribution, warehousing of tile.

Name of utility/service providers: (if not applicable, insert "NA")

Gas: Southern California Gas Company

Electricity: SCE

Propane: N/A

Fuel oil: N/A

Water: City of Norwalk

Sewer: Unknown

Municipal Trash Hauler: N/A

Elevator Service (if any): N/A
(name and telephone number)

Additional Information

How long have you been familiar with the property? _____

Property size (acreage or square feet): _____

Building size(s) (individual square footages): _____

Age(s) of existing structure(s): _____

Age of current operation: _____

Property Owner: _____ Year purchased: _____

Property Manager: _____

Past/Prior use(s) of the property/structures include approximately time periods:

_____

_____

_____

Name of utility/service providers: (if not applicable, insert “NA”)

Gas: _____

Electricity: _____

Propane: _____

Fuel oil: _____

Water: _____

Sewer: _____

Municipal Trash Hauler: _____

Elevator Service (if any): _____
(name and telephone number)

User Environmental Questionnaire

___Yes___No_X_Unkwn (1) Are you aware of any environmental clean-up liens against the subject Property that are filed or recorded under federal, tribal, state, or local law?

___Yes___No_X_Unkwn (2) Are you aware of any *Activity and Use Limitations* (AULs), such as engineering controls, land use restrictions, or institutional controls that are in place at the site and/or have been filed or recorded in a registry under federal, tribal, state, or local law?

___Yes_X_No___Unkwn (3) As the User of this Environmental Site Assessment (ESA) do you have any specialized knowledge or experience related to the subject Property or nearby properties? For example, are you involved in the same line of business as the current or former occupants of the subject Property or an adjoining property so that you would have specialized knowledge of the chemicals and processes used by this type of business?

_X_Yes___No___Unkwn (4) Does the purchase price being paid for this subject Property reasonably reflect the fair market value of the property? If no or unknown answer 4b.

___Yes___No___Unkwn (4b) If you concluded there is a difference, have you considered whether the lower purchase price is because contamination is known or believed to be present at the subject Property?

___Yes___No_X_Unkwn (5) Are you aware of commonly known or reasonably ascertainable information about the subject Property that would help the environmental professional (i.e. ADR consultant) to identify conditions indicative of releases or threatened releases?

___Yes___No_X_Unkwn (6) Do you know the past uses of the subject Property? If so, please list:

_____

_____

_____

_____

___Yes___No_X_Unkwn (7) Do you know the specific chemicals that are present or once were present at the subject Property? If so, please list:

_____

_____

___Yes___No_X_Unkwn (8) Do you know of spills or other chemical releases that have taken place at the subject Property? If so, please list:

_____

_____

_____

___Yes___No_X_Unkwn (9) Do you know of any environmental clean-ups that have taken place at the subject Property? If so, please list:

_____

_____

_____

___Yes___No_X_Unkwn (10) As the User of this ESA, based on your knowledge and experience related to the subject Property are there any obvious indicators that point to the presence or likely presence of contamination at the subject Property?

This questionnaire was answered by:

Name:_____

Signature:_____

Title:_____

Firm:_____

Date:_____

This questionnaire was administered and completed by:

Name:_____Steve Kerchner_____

Signature:_____

Title:_____Environmental Assessor_____

Date:_____

This questionnaire was answered:

Via: ___In Person
___Telephone Conversation
___Sent Registered mail
___By Fax/e-mail

Miscellaneous

REXFORD INDUSTRIAL REALTY, L.P.

WORK ORDER
ADDENDUM TO MASTER SERVICES AGREEMENT

1. Parties	
Section 1 – Company, or Affiliate: Rexford Industrial Realty, L.P.	**Contact information:** Eric Raby
Consultant ("Consultant"): ADR Environmental Group, Inc.	
Consultant Contact: Kevin Gallagher; (916) 921-0600 ext 102; kgallagher@adreg.com	

2. Project Identification	
Name of Project:	Carmenita Norwalk
Project Address:	14820 & 14830 Carmenita Rd & 13555 Excelsior Dr, Norwalk, CA
Access Information	Contact Name: Eric Raby
	Company: Rexford Industrial Realty, L.P
	Phone Number: 310-424-2099

3. Scope

Consultant shall perform the following services with respect to the Property:

✓ Phase I Environmental Site Assessment [Exhibit "A" - to the Master Services Agreement].
Fixed Cost: $

Does not include asbestos and lead-based paint, lead in drinking water and mold UNLESS checked below

a)	☐	Perform asbestos sampling work [Exhibit "A-1" to the Master Services Agreement]:
b)	☐	Perform lead-based paint sampling work [Exhibit "A-2" to the Master Services Agreement]:

☐ Phase II work or Remedial Work. Cost: _____

☐ Other (see scope of work attached as Exhibit "B"). Cost: _____

4. Schedule Requirements

Due date for completion of Consultant's draft Report: May 25, 2017

Due date for Consultant's final Phase I Report: Two (2) business days after receiving comments from CC&N.

Consultant shall provide electronic versions of the final report to Company and to Cox, Castle & Nicholson LLP.

"Company"	"Consultant"
Rexford Industrial Realty, L.P.	ADR Environmental Group, Inc.
By: _____	By: _____
Name: Patrick Schlehuber	Name: Kevin F. Gallagher
Title: SrVP, Acquisitions	Title: President
Date: 5/2/17	Date: 5/1/2017

The work contracted for above shall not be governed by any contract terms or conditions of Consultant's proposal, but instead shall comply with the terms, conditions, and obligations of the Master Services Agreement between Rexford Industrial Realty, L.P. and Consultant and this Work Order. Nothing herein shall modify the terms of the Master Services Agreement.

cc: Preston W. Brooks, Esq.; pbrooks@coxcastle.com

Richard McCondichie, CSST

Mr. McCondichie has over ten years experience in asbestos and environmental field, and has completed several hundred asbestos management projects, lead surveys and Phase I Environmental Assessments. In addition, Richard has experience with a variety of asbestos and lead-based paint consulting and management projects for commercial, institutional, industrial, and multi-family residential properties, as well as experience in assignments awarded by the State of California, Department of General Services, Real Estate Services Division (formerly DSA and OPDM).

Licenses and Certifications:

Certified Asbestos Consultant, CA Division of Occupational Safety and Health
Certified Lead Inspector/Assessor, California Department of Health Services
AHERA Asbestos Contractor Supervisor
AHERA Asbestos Building Inspector/Management Planner
AHERA Asbestos Project Designer
40 Hour HAZWOPER (29 CFR 1910.120)
Sampling and Analysis of Airborne Asbestos (NIOSH 582 Equivalent)
EPA Lead Inspector Risk Assessor Training

Project Highlights:

State of California, Real Estate Services Division, Statewide Contract: Team member for large-scale ADS Asbestos Surveys for over 10 million square feet of buildings including all Cal-Trans facilities statewide, Lanterman Developmental Center, and Fairview Development Center.

Pacific Crest Bank, Agoura, CA: Performed due diligence projects including Phase I ESAs and Transaction Screens on an ongoing basis for commercial, multi-family, and industrial sites throughout Southern California.

General Growth Properties, Inland Center Mall: Performed asbestos project oversight and air exposure assessment monitoring on a renovation of the 400,000 square foot mall.

SIPCO Contracting, NASSCO Shipyard, San Diego, CA: Performed OSHA required air monitoring during lead blasting operations. Also conducted noise monitoring to determine if workers were equipped with adequate hearing protection during blasting operations.

Extended Stay America Services, Inc., Signal Hill, CA: Performed multiple Phase I & II Environmental Site Assessments and limited scope due diligence projects.

McDonald's Corporation, San Diego, CA: Performed Phase I & II ESAs and asbestos surveys for multiple facilities throughout southern California.

Kevin F. Gallagher, SST, Principal

Mr. Gallagher has a BS in Mechanical Engineering from University of Lowell (1989). Kevin has over 20 years experience in the environmental consulting industry. His experience has ranged from building inspections for asbestos, to performing hundreds of Phase I and II Environmental Site Assessments, to being responsible as a technical manager for a national staff of Environmental Site Assessment personnel for a national environmental consulting firm. Kevin has organized, reviewed and handled customer interface for major national customers for over 15 years, and understands the process. Additionally, he has completed multiple courses in underground storage tank removal and investigation.

Licenses and Certifications:

Asbestos Site Surveillance Technician, California Division of Occupational Safety and Health
AHERA Asbestos Contractor Supervisor
AHERA Asbestos Building Inspector
Lead Awareness Training (29 CFR 1926.62)
40 Hour HAZWOPER (OSHA 29 CFR 1910.120)

Project Highlights:

Citibank, N.A.- National point of contact and technical manager for all Environmental Site Assessment work for client and various conduit programs throughout the United States.

JPMorgan Chase Bank, N.A. - National point of contact and technical manager for all Environmental Site Assessment work for client throughout the United States.

Comerica Bank - National point of contact and technical manager for all Environmental Site Assessment work for client throughout the United States.

Union Bank - National point of contact and technical manager for all Environmental Site Assessment work for client throughout the United States

Kimco Realty Corporation- National point of contact and technical manager for all Phase I, Phase II, and asbestos management services for client throughout the United States.

Former Doc Milgroms Cleaner, Northridge, CA - Senior Project Manager for investigation and remediation of solvent impacted site with agency oversight.

State of California, Real Estate Services Division, Napa State Hospital - Member of asbestos survey team for over 1 million square foot facility involving database generation.

Simpson Paper Company, Anderson Mill - Project Manager for an asbestos survey team that inspected an entire pulp and paper mill collecting over 1,500 bulk asbestos samples and preparing a database generated report.

Chicago Title Company

725 South Figueroa Street, Suite 200, Los Angeles, CA 90017
Phone: (213) 488-4300 ● Fax: (213) 488-4377

Issuing Policies of Chicago Title Insurance Company

ORDER NO.: **00061017-994-LT2-JC**

Escrow/Customer Phone: **(213) 488-4300**

Commerce Escrow
1055 Wilshire Blvd., Suite 1000
Los Angeles, CA 90017
ATTN: Tina DeBow
Email: tdebow@comescrow.com
Ref: 17-75185-TD

Title Officer: **Jordan Curiel (LA/Comm)**
Title Officer Phone: **(213) 488-4371**
Title Officer Fax: **(213) 612-4171**
Title Officer Email: **UnitX23@ctt.com**

PROPERTY: **14820, 14830, 14838 CARMENITA ROAD, 13555 EXCELSIOR DRIVE, NORWALK, CA 90650**

PRELIMINARY REPORT

In response to the application for a policy of title insurance referenced herein, ***Chicago Title Company*** *hereby reports that it is prepared to issue, or cause to be issued, as of the date hereof, a policy or policies of title insurance describing the land and the estate or interest therein hereinafter set forth, insuring against loss which may be sustained by reason of any defect, lien or encumbrance not shown or referred to as an exception herein or not excluded from coverage pursuant to the printed Schedules, Conditions and Stipulations or Conditions of said policy forms.*

The printed Exceptions and Exclusions from the coverage and Limitations on Covered Risks of said policy or policies are set forth in Attachment One. The policy to be issued may contain an arbitration clause. When the Amount of Insurance is less than that set forth in the arbitration clause, all arbitrable matters shall be arbitrated at the option of either the Company or the Insured as the exclusive remedy of the parties. Limitations on Covered Risks applicable to the CLTA and ALTA Homeowner's Policies of Title Insurance which establish a Deductible Amount and a Maximum Dollar Limit of Liability for certain coverages are also set forth in Attachment One. Copies of the policy forms should be read. They are available from the office which issued this report.

This report (and any supplements or amendments hereto) is issued solely for the purpose of facilitating the issuance of a policy of title insurance and no liability is assumed hereby. If it is desired that liability be assumed prior to the issuance of a policy of title insurance, a Binder or Commitment should be requested.

The policy(s) of title insurance to be issued hereunder will be policy(s) of Chicago Title Insurance Company, a Nebraska Corporation.

Please read the exceptions shown or referred to herein and the exceptions and exclusions set forth in Attachment One of this report carefully. The exceptions and exclusions are meant to provide you with notice of matters which are not covered under the terms of the title insurance policy and should be carefully considered.

It is important to note that this preliminary report is not a written representation as to the condition of title and may not list all liens, defects and encumbrances affecting title to the land.

Chicago Title Company

By: _____
Authorized Signature

By
Randy Quirk, President
Attest
Michael Gravelle, Secretary

Chicago Title Company

725 South Figueroa Street, Suite 200, Los Angeles, CA 90017
Phone: (213) 488-4300 ● Fax: (213) 488-4377

PRELIMINARY REPORT

EFFECTIVE DATE: **April 26, 2017 at 7:30 a.m.**

ORDER NO.: 00061017-994-LT2-JC

The form of policy or policies of title insurance contemplated by this report is:

ALTA Extended Owner's Policy (6-17-06)

1. THE ESTATE OR INTEREST IN THE LAND HEREINAFTER DESCRIBED OR REFERRED TO COVERED BY THIS REPORT IS:

   Fee Estate

2. TITLE TO SAID ESTATE OR INTEREST AT THE DATE HEREOF IS VESTED IN:

   Sydney Development Corp., a California corporation

3. THE LAND REFERRED TO IN THIS REPORT IS DESCRIBED AS FOLLOWS:

   See Exhibit A attached hereto and made a part hereof.

EXHIBIT "A"

LEGAL DESCRIPTION

THE LAND REFERRED TO HEREIN BELOW IS SITUATED IN THE CITY OF NORWALK, IN THE COUNTY OF LOS ANGELES, STATE OF CALIFORNIA, AND IS DESCRIBED AS FOLLOWS:

PARCELS 1, 2, 3 AND 4 OF PARCEL MAP NO. 14169, BEING A PARCEL MAP FOR "LEASE PURPOSES", IN THE CITY OF NORWALK, COUNTY OF LOS ANGELES, STATE OF CALIFORNIA, AS PER MAP RECORDED IN BOOK 145, PAGES 44 AND 45 OF PARCEL MAPS, IN THE OFFICE OF THE COUNTY RECORDER OF SAID COUNTY.

SAID LAND IS ALSO KNOWN AS PARCELS 1 AND 2 OF PARCEL MAP NO. 1428, IN THE CITY OF NORWALK, COUNTY OF LOS ANGELES, STATE OF CALIFORNIA, AS SHOWN ON MAP FILED IN BOOK 24, PAGE 79 OF PARCEL MAPS, IN THE OFFICE OF THE COUNTY RECORDER OF SAID COUNTY.

APN: **8069-002-064, 065, 066 & 067**

EXCEPTIONS

AT THE DATE HEREOF, ITEMS TO BE CONSIDERED AND EXCEPTIONS TO COVERAGE IN ADDITION TO THE PRINTED EXCEPTIONS AND EXCLUSIONS IN SAID POLICY FORM WOULD BE AS FOLLOWS:

A. Property taxes, which are a lien not yet due and payable, including any assessments collected with taxes to be levied for the fiscal year 2017-2018.

B. Property taxes, including any personal property taxes and any assessments collected with taxes are as follows:

Code Area:	13241
Tax Identification No.:	8069-002-064
Fiscal Year:	2016-2017
1st Installment:	$31,861.62, PAID
2nd Installment:	$31,861.61, PAID
Exemption:	$None

C. Property taxes, including any personal property taxes and any assessments collected with taxes are as follows:

Code Area:	13241
Tax Identification No.:	8069-002-065
Fiscal Year:	2016-2017
1st Installment:	$3,867.12, PAID
2nd Installment:	$3,867.12, PAID
Exemption:	$None

D. Property taxes, including any personal property taxes and any assessments collected with taxes are as follows:

Code Area:	13241
Tax Identification No.:	8069-002-066
Fiscal Year:	2016-2017
1st Installment:	$12,070.52, PAID
2nd Installment:	$12,070.51, PAID
Exemption:	$None

E. Property taxes, including any personal property taxes and any assessments collected with taxes are as follows:

Code Area:	13241
Tax Identification No.:	8069-002-067
Fiscal Year:	2016-2017
1st Installment:	$11,525.13, PAID
2nd Installment:	$11,525.12, PAID
Exemption:	$None

F. The lien of supplemental or escaped assessments of property taxes, if any, made pursuant to the provisions of Chapter 3.5 (commencing with Section 75) or Part 2, Chapter 3, Articles 3 and 4, respectively, of the Revenue and Taxation Code of the State of California as a result of the transfer of title to the vestee named in Schedule A or as a result of changes in ownership or new construction occurring prior to Date of Policy.

EXCEPTIONS
(Continued)

1. Water rights, claims or title to water, whether or not disclosed by the public records.

2. Easement(s) for the purpose(s) shown below and rights incidental thereto, as delineated on or as offered for dedication on

Map/Plat:	Parcel Map No. 1428
Purpose:	utility, drainage and sanitary sewer
Affects:	That portion of said land as shown on said map.

3. Easement(s) for the purpose(s) shown below and rights incidental thereto as set forth in a document:

Purpose:	water
Recording Date:	April 13, 1970
Recording No:	1813 of Official Records
Affects:	a portion of said land.

   Reference is hereby made to said document for full particulars.

4. Easement(s) for the purpose(s) shown below and rights incidental thereto as set forth in a document:

Purpose:	public utilities
Recording Date:	May 19, 1970
Recording No:	2189 of Official Records
Affects:	route not defined of record.

   Reference is hereby made to said document for full particulars.

5. Easement(s) for the purpose(s) shown below and rights incidental thereto as set forth in a document:

Purpose:	public utilities
Recording Date:	April 5, 1973
Recording No:	4487 of Official Records
Affects:	a portion of said land.

   Reference is hereby made to said document for full particulars.

6. Matters contained in that certain document

Entitled:	Covenant and Affidavit Regarding Installation of Sewage Facilities and the Use and Transfer of Ownership in Property
Recording Date:	July 8, 1981
Recording No:	81-682210 of Official Records

   Reference is hereby made to said document for full particulars.

7. Easement(s) for the purpose(s) shown below and rights incidental thereto, as delineated on or as offered for dedication on

Map/Plat:	Parcel Map No. 14169
Purpose:	30 foot easement for ingress and egress for the benefit of Lots 2 and 3 to be reserved in documents
Affects:	That portion of said land as shown on said map.

EXCEPTIONS
(Continued)

8. Easement(s) for the purpose(s) shown below and rights incidental thereto as set forth in a document:

Purpose:	public utilities
Recording Date:	October 27, 1981
Recording No:	81-1059465 of Official Records
Affects:	a portion of said land.

Reference is hereby made to said document for full particulars.

9. Easement(s) for the purpose(s) shown below and rights incidental thereto as set forth in a document:

Purpose:	public utilities
Recording Date:	October 27, 1981
Recording No:	81-1059466 of Official Records
Affects:	a portion of said land.

Reference is hereby made to said document for full particulars.

10. Matters contained in that certain document

Entitled:	Covenant and Agreement Regarding Easement
Recording Date:	February 1, 2000
Recording No:	00-159720 of Official Records

Reference is hereby made to said document for full particulars and as shown on the ALTA Survey.

11. Covenant and agreement wherein the owners agree to hold said Land as one parcel and not to sell any portion thereof separately. Said covenant is expressed to run with the Land and be binding upon future owners.

Recording Date:	August 3, 2000
Recording No.:	00-1219626 of Official Records

Reference is made to said document for full particulars.

12. Easement(s) for the purpose(s) shown below and rights incidental thereto as set forth in a document:

Purpose:	public utilities
Recording Date:	October 26, 2000
Recording No:	00-1680841 of Official Records
Affects:	a portion of said land.

Reference is hereby made to said document for full particulars.

13. Matters contained in that certain document

Entitled:	Yard Agreement
Recording Date:	May 11, 2001
Recording No:	01-0815201 of Official Records

Reference is hereby made to said document for full particulars and as shown on the ALTA Survey.

EXCEPTIONS
(Continued)

14. A notice that said Land is included within a project area of the Redevelopment Agency shown below, and that proceedings for the redevelopment of said project have been instituted under the Redevelopment Law (such redevelopment to proceed only after the adoption of the redevelopment plan) as disclosed by a document

Recording Date:	February 27, 2002
Recording No:	02-0464969 of Official Records
Redevelopment Agency:	Norwalk Redevelopment Agency

15. An unrecorded lease with certain terms, covenants, conditions and provisions set forth therein as disclosed by the document

Entitled:	Memorandum of Lease
Lessor:	Sydney Development Corp., a California corporation
Lessee:	Carmenita Road, LLC, a California limited liability company
Recording Date:	July 18, 2005
Recording No:	05-1688358 of Official Records

The present ownership of the leasehold created by said lease and other matters affecting the interest of the lessee are not shown herein.

16. The following rights, claims or interests that may exist or arise by reason of the following facts disclosed by a map dated June 11, 2014 of an ALTA/ACSM Land Title Survey completed June 11, 2014 prepared by or under the responsible charge of Michael Furlong LS 8899, of/for O.K.O. Engineering, Inc., Project/Job No. 2014-126, and last revised July 10, 2014:

A. A driveway island on the west side of surveyed property extends onto Carmenita Road.
B. There is a power pole in the northeast corner of Parcel 4.
C. There are transformers, vaults, sewer manholes, sewer cleanouts, post indicator valves, fire hydrants and drainage improvements on surveyed property.
D. The 2-story building on the west side of surveyed property encroaches onto an easement for public utilities recorded April 5, 1973 as instrument # 4487 of Official Records.
E. The 2-story building on the west side of surveyed property encroaches onto an easement for public utilities recorded October 26, 2000 as instrument # 00-1680841 of Official Records.
F. The 1-story building on Parcel 3 encroaches onto an easement for public utilities recorded April 5, 1973 as instrument # 4487 of Official Records.

17. A deed of trust to secure an indebtedness in the amount shown below,

Amount:	$20,100,000.00
Trustor/Grantor	Sydney Development Corp., a California corporation
Trustee:	Chicago Title Insurance Company
Beneficiary:	Deutsche Bank AG – New York Branch
Recording Date:	September 30, 2014
Recording No:	2014-1029721, of Official Records

An agreement to modify the terms and provisions of said deed of trust as therein provided

Recording Date:	December 27, 2016
Recording No:	20161640471, of Official Records.

EXCEPTIONS
(Continued)

18. An assignment of all the moneys due, or to become due as rental, as additional security for the obligations secured by deed of trust shown as item no. 17

Assigned to:	Deutsche Bank AG – New York Branch
Recording Date:	September 30, 2014
Recording No:	2014-1029722, of Official Records

19. An unrecorded lease with certain terms, covenants, conditions and provisions set forth therein as disclosed by the document

Entitled:	Subordination, Non-Disturbance and Attornment Agreement
Lessor:	Sydney Development Corp., a California corporation
Lessee:	Bridgestone Americas Tire Operations, LLC, a Delaware limited liability company
Recording Date:	September 30, 2014
Recording No:	2014-1029723, of Official Records

The present ownership of the leasehold created by said lease and other matters affecting the interest of the lessee are not shown herein.

An agreement recorded September 30, 2014 at 2014-1029723 which states that said lease has been made subordinate to the document

Entitled:	Deed of Trust
Recording Date:	September 30, 2014
Recording No:	2014-1029721, of Official Records

20. Matters which may be disclosed by an inspection and/or by a correct ALTA/NSPS Land Title Survey of said Land that is satisfactory to the Company, and/or by inquiry of the parties in possession thereof.

21. Any rights of the parties in possession of a portion of, or all of, said Land, which rights are not disclosed by the public records.

The Company will require, for review, a full and complete copy of any unrecorded agreement, contract, license and/or lease, together with all supplements, assignments and amendments thereto, before issuing any policy of title insurance without excepting this item from coverage.

The Company reserves the right to except additional items and/or make additional requirements after reviewing said documents.

PLEASE REFER TO THE "INFORMATIONAL NOTES" AND "REQUIREMENTS" SECTIONS WHICH FOLLOW FOR INFORMATION NECESSARY TO COMPLETE THIS TRANSACTION.

END OF EXCEPTIONS

REQUIREMENTS SECTION

1. Unrecorded matters which may be disclosed by an Owner's Affidavit or Declaration. A form of the Owner's Affidavit/Declaration is attached to this Preliminary Report/Commitment. This Affidavit/Declaration is to be completed by the record owner of the land and submitted for review prior to the closing of this transaction. Your prompt attention to this requirement will help avoid delays in the closing of this transaction. Thank you.

   The Company reserves the right to add additional items or make further requirements after review of the requested Affidavit/Declaration.

2. The Company will require the following documents for review prior to the issuance of any title insurance predicated upon a conveyance or encumbrance by the corporation named below:

   Name of Corporation: Sydney Development Corp., a California corporation

   a) A Copy of the corporation By-laws and Articles of Incorporation

   b) An original or certified copy of a resolution authorizing the transaction contemplated herein

   c) If the Articles and/or By-laws require approval by a 'parent' organization, a copy of the Articles and By-laws of the parent

   The Company reserves the right to add additional items or make further requirements after review of the requested documentation.

END OF REQUIREMENTS

INFORMATIONAL NOTES SECTION

1. None of the items shown in this report will cause the Company to decline to attach CLTA Endorsement Form 100 to an Extended Coverage Loan Policy, when issued.

2. The Company is not aware of any matters which would cause it to decline to attach CLTA Endorsement Form 116 indicating that there is located on said Land Commercial properties, known as 14820, 14830, 14838 Carmenita Road, 13555 Excelsior Drive, located within the city of Norwalk, California, 90650, to an Extended Coverage Loan Policy.

3. Note: The policy of title insurance will include an arbitration provision. The Company or the insured may demand arbitration. Arbitrable matters may include, but are not limited to, any controversy or claim between the Company and the insured arising out of or relating to this policy, any service of the Company in connection with its issuance or the breach of a policy provision or other obligation. Please ask your escrow or title officer for a sample copy of the policy to be issued if you wish to review the arbitration provisions and any other provisions pertaining to your Title Insurance coverage.

4. Note: There are NO conveyances affecting said Land recorded within 24 months of the date of this report.

END OF INFORMATIONAL NOTES

Jordan Curiel (LA/Comm)/od

FIDELITY NATIONAL FINANCIAL

PRIVACY NOTICE

At Fidelity National Financial, Inc., we respect and believe it is important to protect the privacy of consumers and our customers. This Privacy Notice explains how we collect, use, and protect any information that we collect from you, when and to whom we disclose such information, and the choices you have about the use of that information. A summary of the Privacy Notice is below, and we encourage you to review the entirety of the Privacy Notice following this summary. You can opt-out of certain disclosures by following our opt-out procedure set forth at the end of this Privacy Notice.

Types of Information Collected. You may provide us with certain personal information about you, like your contact information, address demographic information, social security number (SSN), driver's license, passport, other government ID numbers and/or financial information. We may also receive browsing information from your Internet browser, computer and/or mobile device if you visit or use our websites or applications.	**How Information is Collected.** We may collect personal information from you via applications, forms, and correspondence we receive from you and others related to our transactions with you. When you visit our websites from your computer or mobile device, we automatically collect and store certain information available to us through your Internet browser or computer equipment to optimize your website experience.
Use of Collected Information. We request and use your personal information to provide products and services to you, to improve our products and services, and to communicate with you about these products and services. We may also share your contact information with our affiliates for marketing purposes.	**When Information Is Disclosed.** We may disclose your information to our affiliates and/or nonaffiliated parties providing services for you or us, to law enforcement agencies or governmental authorities, as required by law, and to parties whose interest in title must be determined.
Choices With Your Information. Your decision to submit information to us is entirely up to you. You can opt-out of certain disclosure or use of your information or choose to not provide any personal information to us.	**Information From Children.** We do not knowingly collect information from children who are under the age of 13, and our website is not intended to attract children.
Privacy Outside the Website. We are not responsible for the privacy practices of third parties, even if our website links to those parties' websites.	**International Users.** By providing us with you information, you consent to its transfer, processing and storage outside of your country of residence, as well as the fact that we will handle such information consistent with this Privacy Notice.
The California Online Privacy Protection Act. Some FNF companies provide services to mortgage loan servicers and, in some cases, their websites collect information on behalf of mortgage loan servicers. The mortgage loan servicer is responsible for taking action or making changes to	

INFORMATIONAL NOTES
(Continued)

any consumer information submitted through those websites.	
Your Consent To This Privacy Notice. By submitting information to us or by using our website, you are accepting and agreeing to the terms of this Privacy Notice.	**Access and Correction; Contact Us.** If you desire to contact us regarding this notice or your information, please contact us at privacy@fnf.com or as directed at the end of this Privacy Notice.

INFORMATIONAL NOTES
(Continued)

FIDELITY NATIONAL FINANCIAL, INC.
PRIVACY NOTICE

Fidelity National Financial, Inc. and its majority-owned subsidiary companies providing title insurance, real estate- and loan-related services (collectively, "FNF", "our" or "we") respect and are committed to protecting your privacy. We will take reasonable steps to ensure that your Personal Information and Browsing Information will only be used in compliance with this Privacy Notice and applicable laws. This Privacy Notice is only in effect for Personal Information and Browsing Information collected and/or owned by or on behalf of FNF, including Personal Information and Browsing Information collected through any FNF website, online service or application (collectively, the "Website").

Types of Information Collected
We may collect two types of information from you: Personal Information and Browsing Information.

Personal Information. FNF may collect the following categories of Personal Information:
- contact information (e.g., name, address, phone number, email address);
- demographic information (e.g., date of birth, gender, marital status);
- social security number (SSN), driver's license, passport, and other government ID numbers;
- financial account information; and
- other personal information needed from you to provide title insurance, real estate- and loan-related services to you.

Browsing Information. FNF may collect the following categories of Browsing Information:
- Internet Protocol (or IP) address or device ID/UDID, protocol and sequence information;
- browser language and type;
- domain name system requests;
- browsing history, such as time spent at a domain, time and date of your visit and number of clicks;
- http headers, application client and server banners; and
- operating system and fingerprinting data.

How Information is Collected
In the course of our business, we may collect *Personal Information* about you from the following sources:
- applications or other forms we receive from you or your authorized representative;
- the correspondence you and others send to us;
- information we receive through the Website;
- information about your transactions with, or services performed by, us, our affiliates or nonaffiliated third parties; and
- information from consumer or other reporting agencies and public records maintained by governmental entities that we obtain directly from those entities, our affiliates or others.

If you visit or use our Website, we may collect *Browsing Information* from you as follows:
- Browser Log Files. Our servers automatically log each visitor to the Website and collect and record certain browsing information about each visitor. The Browsing Information includes generic information and reveals nothing personal about the user.
- Cookies. When you visit our Website, a "cookie" may be sent to your computer. A cookie is a small piece of data that is sent to your Internet browser from a web server and stored on your computer's hard drive. When you visit a website again, the cookie allows the website to recognize your computer. Cookies may store user preferences and other information. You can choose whether or not to accept cookies by changing your Internet browser settings, which may impair or limit some functionality of the Website.

Use of Collected Information
Information collected by FNF is used for three main purposes:
- To provide products and services to you or any affiliate or third party who is obtaining services on your behalf or in connection with a transaction involving you.
- To improve our products and services.
- To communicate with you and to inform you about our, our affiliates' and third parties' products and services, jointly or independently.

When Information Is Disclosed
We may provide your Personal Information (excluding information we receive from consumer or other credit reporting agencies) and Browsing Information to various individuals and companies, as permitted by law, without obtaining your prior authorization. Such laws do not allow consumers to restrict these disclosures. Please see the section "Choices With Your Personal Information" to learn how to limit the discretionary disclosure of your Personal Information and Browsing Information.

Disclosures of your Personal Information may be made to the following categories of affiliates and nonaffiliated third parties:
- to third parties to provide you with services you have requested, and to enable us to detect or prevent criminal activity, fraud, material misrepresentation, or nondisclosure;
- to our affiliate financial service providers for their use to market their products or services to you;
- to nonaffiliated third party service providers who provide or perform services on our behalf and use the disclosed information only in connection with such services;

INFORMATIONAL NOTES
(Continued)

- to nonaffiliated third party service providers with whom we perform joint marketing, pursuant to an agreement with them to market financial products or services to you;
- to law enforcement or other governmental authority in connection with an investigation, or civil or criminal subpoena or court order;
- to lenders, lien holders, judgment creditors, or other parties claiming an interest in title whose claim or interest must be determined, settled, paid, or released prior to closing; and
- other third parties for whom you have given us written authorization to disclose your Personal Information.

We may disclose Personal Information and/or Browsing Information when required by law or in the good-faith belief that such disclosure is necessary to:

- comply with a legal process or applicable laws;
- enforce this Privacy Notice;
- investigate or respond to claims that any material, document, image, graphic, logo, design, audio, video or any other information provided by you violates the rights of a third party; or
- protect the rights, property or personal safety of FNF, its users or the public.

We maintain reasonable safeguards to keep your Personal Information secure. When we provide Personal Information to our affiliates or third party service providers as discussed in this Privacy Notice, we expect that these parties process such information in compliance with our Privacy Notice or in a manner that is in compliance with applicable privacy laws. The use of your information by a business partner may be subject to that party's own Privacy Notice. Unless permitted by law, we do not disclose information we collect from consumer or credit reporting agencies with our affiliates or others without your consent.

We reserve the right to transfer your Personal Information, Browsing Information, and any other information, in connection with the sale or other disposition of all or part of the FNF business and/or assets, or in the event of our bankruptcy, reorganization, insolvency, receivership or an assignment for the benefit of creditors. You expressly agree and consent to the use and/or transfer of the foregoing information in connection with any of the above described proceedings. We cannot and will not be responsible for any breach of security by a third party or for any actions of any third party that receives any of the information that is disclosed to us.

Choices With Your Information

Whether you submit Personal Information or Browsing Information to FNF is entirely up to you. If you decide not to submit Personal Information or Browsing Information, FNF may not be able to provide certain services or products to you. The uses of your Personal Information and/or Browsing Information that, by law, you cannot limit, include:

- for our everyday business purposes – to process your transactions, maintain your account(s), to respond to law
- enforcement or other governmental authority in connection with an investigation, or civil or criminal subpoenas or court
- orders, or report to credit bureaus;
- for our own marketing purposes;
- for joint marketing with financial companies; and
- for our affiliates' everyday business purposes – information about your transactions and experiences.

You may choose to prevent FNF from disclosing or using your Personal Information and/or Browsing Information under the following circumstances ("opt-out"):

- for our affiliates' everyday business purposes – information about your creditworthiness; and
- for our affiliates to market to you.

To the extent permitted above, you may opt-out of disclosure or use of your Personal Information and Browsing Information by notifying us by one of the methods at the end of this Privacy Notice. We do not share your personal information with non-affiliates for their direct marketing purposes.

For California Residents: We will not share your Personal Information and Browsing Information with nonaffiliated third parties, except as permitted by California law. Currently, our policy is that we do not recognize "do not track" requests from Internet browsers and similar devices.

For Nevada Residents: You may be placed on our internal Do Not Call List by calling (888) 934-3354 or by contacting us via the information set forth at the end of this Privacy Notice. Nevada law requires that we also provide you with the following contact information: Bureau of Consumer Protection, Office of the Nevada Attorney General, 555 E. Washington St., Suite 3900, Las Vegas, NV 89101; Phone number: (702) 486-3132; email: BCPINFO@ag.state.nv.us.

For Oregon Residents: We will not share your Personal Information and Browsing Information with nonaffiliated third parties for marketing purposes, except after you have been informed by us of such sharing and had an opportunity to indicate that you do not want a disclosure made for marketing purposes.

For Vermont Residents: We will not share your Personal Information and Browsing Information with nonaffiliated third parties, except as permitted by Vermont law, such as to process your transactions or to maintain your account. In addition, we will not share information about your creditworthiness with our affiliates except with your authorization. For joint marketing in Vermont, we will only disclose your name, contact information and information about your transactions.

Information From Children

INFORMATIONAL NOTES
(Continued)

The Website is meant for adults and is not intended or designed to attract children under the age of thirteen (13).We do not collect Personal Information from any person that we know to be under the age of thirteen (13) without permission from a parent or guardian. By using the Website, you affirm that you are over the age of 13 and will abide by the terms of this Privacy Notice.

Privacy Outside the Website
The Website may contain links to other websites. FNF is not and cannot be responsible for the privacy practices or the content of any of those other websites.

International Users
FNF's headquarters is located within the United States. If you reside outside the United States or are a citizen of the European Union, please note that we may transfer your Personal Information and/or Browsing Information outside of your country of residence or the European Union for any of the purposes described in this Privacy Notice. By providing FNF with your Personal Information and/or Browsing Information, you consent to our collection and transfer of such information in accordance with this Privacy Notice.

The California Online Privacy Protection Act
For some FNF websites, such as the Customer CareNet ("CCN"), FNF is acting as a third party service provider to a mortgage loan servicer. In those instances, we may collect certain information on behalf of that mortgage loan servicer via the website. The information which we may collect on behalf of the mortgage loan servicer is as follows:

- first and last name;
- property address;
- user name and password;
- loan number;
- social security number - masked upon entry;
- email address;
- three security questions and answers; and
- IP address.

The information you submit through the website is then transferred to your mortgage loan servicer by way of CCN. **The mortgage loan servicer is responsible for taking action or making changes to any consumer information submitted through this website. For example, if you believe that your payment or user information is incorrect, you must contact your mortgage loan servicer.**

CCN does not share consumer information with third parties, other than (1) those with which the mortgage loan servicer has contracted to interface with the CCN application, or (2) law enforcement or other governmental authority in connection with an investigation, or civil or criminal subpoenas or court orders. All sections of this Privacy Notice apply to your interaction with CCN, except for the sections titled "Choices with Your Information" and "Access and Correction." If you have questions regarding the choices you have with regard to your personal information or how to access or correct your personal information, you should contact your mortgage loan servicer.

Your Consent To This Privacy Notice
By submitting Personal Information and/or Browsing Information to FNF, you consent to the collection and use of the information by us in compliance with this Privacy Notice. Amendments to the Privacy Notice will be posted on the Website. Each time you provide information to us, or we receive information about you, following any amendment of this Privacy Notice will signify your assent to and acceptance of its revised terms for all previously collected information and information collected from you in the future. We may use comments, information or feedback that you submit to us in any manner that we may choose without notice or compensation to you.

Accessing and Correcting Information; Contact Us
If you have questions, would like to access or correct your Personal Information, or want to opt-out of information sharing with our affiliates for their marketing purposes, please send your requests to privacy@fnf.com or by mail or phone to:

Fidelity National Financial, Inc.
601 Riverside Avenue
Jacksonville, Florida 32204
Attn: Chief Privacy Officer
(888) 934-3354

Notice of Available Discounts

Pursuant to Section 2355.3 in Title 10 of the California Code of Regulations Fidelity National Financial, Inc. and its subsidiaries ("FNF") must deliver a notice of each discount available under our current rate filing along with the delivery of escrow instructions, a preliminary report or commitment. Please be aware that the provision of this notice does not constitute a waiver of the consumer's right to be charged the field rate. As such, your transaction may not qualify for the below discounts.

You are encouraged to discuss the applicability of one or more of the below discounts with a Company representative. These discounts are generally described below; consult the rate manual for a full description of the terms, conditions and requirements for each discount. These discounts only apply to transaction involving services rendered by the FNF Family of Companies. This notice only applies to transactions involving property improved with a one-to-four family residential dwelling.

FNF Underwritten Title Company
CTC - Chicago Title Company

FNF Underwriter
CTIC - Chicago Title Insurance Company

Available Discounts

CREDIT FOR PRELIMINARY REPORTS AND/OR COMMITMENTS ON SUBSEQUENT POLICIES (CTIC)
Where no major change in the title has occurred since the issuance of the original report or commitment, the order may be reopened within 12 months and all or a portion of the charge previously paid for the report or commitment may be credited on a subsequent policy charge within the following time period from the date of the report.

DISASTER LOANS (CTIC)
The charge for a lender's Policy (Standard or Extended coverage) covering the financing or refinancing by an owner of record, within 24 months of the date of a declaration of a disaster area by the government of the United States or the State of California on any land located in said area, which was partially or totally destroyed in the disaster, will be 50% of the appropriate title insurance rate.

CHURCHES OR CHARITABLE NON-PROFIT ORGANIZATIONS (CTIC)
On properties used as a church or for charitable purposes within the scope of the normal activities of such entities, provided said charge is normally the church's obligation the charge for an owner's policy shall be 50% to 70% of the appropriate title insurance rate, depending on the type of coverage selected. The charge for a lender's policy shall be 40% to 50% of the appropriate title insurance rate, depending on the type of coverage selected.

EMPLOYEE RATE (CTC and CTIC)
No charge shall be made to employees (including employees on approved retirement) of the Company or its underwritten, subsidiary title companies for policies or escrow services in connection with financing, refinancing, sale or purchase of the employees' bona fide home property. Waiver of such charges is authorized only in connection with those costs which the employee would be obligated to pay, by established custom, as a party to the transaction.

ATTACHMENT ONE

CALIFORNIA LAND TITLE ASSOCIATION
STANDARD COVERAGE POLICY – 1990

EXCLUSIONS FROM COVERAGE

The following matters are expressly excluded from the coverage of this policy and the Company will not pay loss or damage, costs, attorneys' fees or expenses which arise by reason of:

1. (a) Any law, ordinance or governmental regulation (including but not limited to building or zoning laws, ordinances, or regulations) restricting, regulating, prohibiting or relating (i) the occupancy, use, or enjoyment of the land; (ii) the character, dimensions or location of any improvement now or hereafter erected on the land; (iii) a separation in ownership or a change in the dimensions or area of the land or any parcel of which the land is or was a part; or (iv) environmental protection, or the effect of any violation of these laws, ordinances or governmental regulations, except to the extent that a notice of the enforcement thereof or a notice of a defect, lien, or encumbrance resulting from a violation or alleged violation affecting the land has been recorded in the public records at Date of Policy.
   (b) Any governmental police power not excluded by (a) above, except to the extent that a notice of the exercise thereof or notice of a defect, lien or encumbrance resulting from a violation or alleged violation affecting the land has been recorded in the public records at Date of Policy.
2. Rights of eminent domain unless notice of the exercise thereof has been recorded in the public records at Date of Policy, but not excluding from coverage any taking which has occurred prior to Date of Policy which would be binding on the rights of a purchaser for value without knowledge.
3. Defects, liens, encumbrances, adverse claims or other matters:
   (a) whether or not recorded in the public records at Date of Policy, but created, suffered, assumed or agreed to by the insured claimant;
   (b) not known to the Company, not recorded in the public records at Date of Policy, but known to the insured claimant and not disclosed in writing to the Company by the insured claimant prior to the date the insured claimant became an insured under this policy;
   (c) resulting in no loss or damage to the insured claimant;
   (d) attaching or created subsequent to Date of Policy; or
   (e) resulting in loss or damage which would not have been sustained if the insured claimant had paid value for the insured mortgage or for the estate or interest insured by this policy.
4. Unenforceability of the lien of the insured mortgage because of the inability or failure of the insured at Date of Policy, or the inability or failure of any subsequent owner of the indebtedness, to comply with the applicable doing business laws of the state in which the land is situated.
5. Invalidity or unenforceability of the lien of the insured mortgage, or claim thereof, which arises out of the transaction evidenced by the insured mortgage and is based upon usury or any consumer credit protection or truth in lending law.
6. Any claim, which arises out of the transaction vesting in the insured the estate of interest insured by this policy or the transaction creating the interest of the insured lender, by reason of the operation of federal bankruptcy, state insolvency or similar creditors' rights laws.

EXCEPTIONS FROM COVERAGE - SCHEDULE B, PART I

This policy does not insure against loss or damage (and the Company will not pay costs, attorneys' fees or expenses) which arise by reason of:

1. Taxes or assessments which are not shown as existing liens by the records of any taxing authority that levies taxes or assessments on real property or by the public records.
   Proceedings by a public agency which may result in taxes or assessments, or notices of such proceedings, whether or not shown by the records of such agency or by the public records.
2. Any facts, rights, interests, or claims which are not shown by the public records but which could be ascertained by an inspection of the land or which may be asserted by persons in possession thereof.
3. Easements, liens or encumbrances, or claims thereof, not shown by the public records.
4. Discrepancies, conflicts in boundary lines, shortage in area, encroachments, or any other facts which a correct survey would disclose, and which are not shown by the public records.
5. (a) Unpatented mining claims; (b) reservations or exceptions in patents or in Acts authorizing the issuance thereof; (c) water rights, claims or title to water, whether or not the matters excepted under (a), (b) or (c) are shown by the public records.
6. Any lien or right to a lien for services, labor or material not shown by the public records.

CLTA HOMEOWNER'S POLICY OF TITLE INSURANCE (12-02-13)
ALTA HOMEOWNER'S POLICY OF TITLE INSURANCE

EXCLUSIONS

In addition to the Exceptions in Schedule B, You are not insured against loss, costs, attorneys' fees, and expenses resulting from:

1. Governmental police power, and the existence or violation of those portions of any law or government regulation concerning:
   a. building;
   b. zoning;
   c. land use;
   d. improvements on the Land;
   e. land division; and
   f. environmental protection.
   This Exclusion does not limit the coverage described in Covered Risk 8.a., 14, 15, 16, 18, 19, 20, 23 or 27.
2. The failure of Your existing structures, or any part of them, to be constructed in accordance with applicable building codes. This Exclusion does not limit the coverage described in Covered Risk 14 or 15.
3. The right to take the Land by condemning it. This Exclusion does not limit the coverage described in Covered Risk 17.
4. Risks:
   a. that are created, allowed, or agreed to by You, whether or not they are recorded in the Public Records;
   b. that are Known to You at the Policy Date, but not to Us, unless they are recorded in the Public Records at the Policy Date;

c. that result in no loss to You; or
d. that first occur after the Policy Date - this does not limit the coverage described in Covered Risk 7, 8.e., 25, 26, 27 or 28.

5. Failure to pay value for Your Title.
6. Lack of a right:
   a. to any land outside the area specifically described and referred to in paragraph 3 of Schedule A; and
   b. in streets, alleys, or waterways that touch the Land.

   This Exclusion does not limit the coverage described in Covered Risk 11 or 21.
7. The transfer of the Title to You is invalid as a preferential transfer or as a fraudulent transfer or conveyance under federal bankruptcy, state insolvency, or similar creditors' rights laws.
8. Contamination, explosion, fire, flooding, vibration, fracturing, earthquake, or subsidence.
9. Negligence by a person or an Entity exercising a right to extract or develop minerals, water, or any other substances.

LIMITATIONS ON COVERED RISKS

Your insurance for the following Covered Risks is limited on the Owner's Coverage Statement as follows:

- For Covered Risk 16, 18, 19, and 21 Your Deductible Amount and Our Maximum Dollar Limit of Liability shown in Schedule A.

The deductible amounts and maximum dollar limits shown on Schedule A are as follows:

	Your Deductible Amount	Our Maximum Dollar Limit of Liability
Covered Risk 16:	1.00% % of Policy Amount Shown in Schedule A or $2,500.00 (whichever is less)	$ 10,000.00
Covered Risk 18:	1.00% % of Policy Amount Shown in Schedule A or $5,000.00 (whichever is less)	$ 25,000.00
Covered Risk 19:	1.00% of Policy Amount Shown in Schedule A or $5,000.00 (whichever is less)	$ 25,000.00
Covered Risk 21:	1.00% of Policy Amount Shown in Schedule A or $2,500.00 (whichever is less)	$ 5,000.00

2006 ALTA LOAN POLICY (06-17-06)

EXCLUSIONS FROM COVERAGE

The following matters are expressly excluded from the coverage of this policy, and the Company will not pay loss or damage, costs, attorneys' fees, or expenses that arise by reason of:

1. (a) Any law, ordinance, permit, or governmental regulation (including those relating to building and zoning) restricting, regulating, prohibiting, or relating to
   (i) the occupancy, use, or enjoyment of the Land;
   (ii) the character, dimensions, or location of any improvement erected on the Land;
   (iii) the subdivision of land; or
   (iv) environmental protection;
   or the effect of any violation of these laws, ordinances, or governmental regulations. This Exclusion 1(a) does not modify or limit the coverage provided under Covered Risk 5.
   (b) Any governmental police power. This Exclusion 1(b) does not modify or limit the coverage provided under Covered Risk 6.
2. Rights of eminent domain. This Exclusion does not modify or limit the coverage provided under Covered Risk 7 or 8.
3. Defects, liens, encumbrances, adverse claims, or other matters
   (a) created, suffered, assumed, or agreed to by the Insured Claimant;
   (b) not Known to the Company, not recorded in the Public Records at Date of Policy, but Known to the Insured Claimant and not disclosed in writing to the Company by the Insured Claimant prior to the date the Insured Claimant became an Insured under this policy;
   (c) resulting in no loss or damage to the Insured Claimant;
   (d) attaching or created subsequent to Date of Policy (however, this does not modify or limit the coverage provided under Covered Risk 11, 13 or 14); or
   (e) resulting in loss or damage that would not have been sustained if the Insured Claimant had paid value for the Insured Mortgage.
4. Unenforceability of the lien of the Insured Mortgage because of the inability or failure of an Insured to comply with applicable doing-business laws of the state where the Land is situated.
5. Invalidity or unenforceability in whole or in part of the lien of the Insured Mortgage that arises out of the transaction evidenced by the Insured Mortgage and is based upon usury or any consumer credit protection or truth-in-lending law.
6. Any claim, by reason of the operation of federal bankruptcy, state insolvency, or similar creditors' rights laws, that the transaction creating the lien of the Insured Mortgage, is
   (a) a fraudulent conveyance or fraudulent transfer, or
   (b) a preferential transfer for any reason not stated in Covered Risk 13(b) of this policy.
7. Any lien on the Title for real estate taxes or assessments imposed by governmental authority and created or attaching between Date of Policy and the date of recording of the Insured Mortgage in the Public Records. This Exclusion does not modify or limit the coverage provided under Covered Risk 11(b).

The above policy form may be issued to afford either Standard Coverage or Extended Coverage. In addition to the above Exclusions from Coverage, the Exceptions from Coverage in a Standard Coverage policy will also include the following Exceptions from Coverage:

EXCEPTIONS FROM COVERAGE

(Except as provided in Schedule B - Part II,(t(or T)his policy does not insure against loss or damage, and the Company will not pay costs, attorneys' fees or expenses, that arise by reason of:

(PART I

(The above policy form may be issued to afford either Standard Coverage or Extended Coverage. In addition to the above Exclusions from Coverage, the Exceptions from Coverage in a Standard Coverage policy will also include the following Exceptions from Coverage:

1. (a) Taxes or assessments that are not shown as existing liens by the records of any taxing authority that levies taxes or assessments on real property or by the Public Records; (b) proceedings by a public agency that may result in taxes or assessments, or notices of such proceedings, whether or not shown by the records of such agency or by the Public Records.
2. Any facts, rights, interests, or claims that are not shown by the Public Records but that could be ascertained by an inspection of the Land or that may be asserted by persons in possession of the Land.
3. Easements, liens or encumbrances, or claims thereof, not shown by the Public Records.
4. Any encroachment, encumbrance, violation, variation, or adverse circumstance affecting the Title that would be disclosed by an accurate and complete land survey of the Land and not shown by the Public Records.
5. (a) Unpatented mining claims; (b) reservations or exceptions in patents or in Acts authorizing the issuance thereof; (c) water rights, claims or title to water, whether or not the matters excepted under (a), (b), or (c) are shown by the Public Records.
6. Any lien or right to a lien for services, labor or material not shown by the Public Records.

PART II

In addition to the matters set forth in Part I of this Schedule, the Title is subject to the following matters, and the Company insures against loss or damage sustained in the event that they are not subordinate to the lien of the Insured Mortgage:)

2006 ALTA OWNER'S POLICY (06-17-06)

EXCLUSIONS FROM COVERAGE

The following matters are expressly excluded from the coverage of this policy, and the Company will not pay loss or damage, costs, attorneys' fees, or expenses that arise by reason of:

1. (a) Any law, ordinance, permit, or governmental regulation (including those relating to building and zoning) restricting, regulating, prohibiting, or relating to
   (i) the occupancy, use, or enjoyment of the Land;
   (ii) the character, dimensions, or location of any improvement erected on the Land;
   (iii) the subdivision of land; or
   (iv) environmental protection;
   or the effect of any violation of these laws, ordinances, or governmental regulations. This Exclusion 1(a) does not modify or limit the coverage provided under Covered Risk 5.
   (b) Any governmental police power. This Exclusion 1(b) does not modify or limit the coverage provided under Covered Risk 6.
2. Rights of eminent domain. This Exclusion does not modify or limit the coverage provided under Covered Risk 7 or 8.
3. Defects, liens, encumbrances, adverse claims, or other matters
   (a) created, suffered, assumed, or agreed to by the Insured Claimant;
   (b) not Known to the Company, not recorded in the Public Records at Date of Policy, but Known to the Insured Claimant and not disclosed in writing to the Company by the Insured Claimant prior to the date the Insured Claimant became an Insured under this policy;
   (c) resulting in no loss or damage to the Insured Claimant;
   (d) attaching or created subsequent to Date of Policy (however, this does not modify or limit the coverage provided under Covered Risk 9 and 10); or
   (e) resulting in loss or damage that would not have been sustained if the Insured Claimant had paid value for the Title.
4. Any claim, by reason of the operation of federal bankruptcy, state insolvency, or similar creditors' rights laws, that the transaction vesting the Title as shown in Schedule A, is
   (a) a fraudulent conveyance or fraudulent transfer; or
   (b) a preferential transfer for any reason not stated in Covered Risk 9 of this policy.
5. Any lien on the Title for real estate taxes or assessments imposed by governmental authority and created or attaching between Date of Policy and the date of recording of the deed or other instrument of transfer in the Public Records that vests Title as shown in Schedule A.

The above policy form may be issued to afford either Standard Coverage or Extended Coverage. In addition to the above Exclusions from Coverage, the Exceptions from Coverage in a Standard Coverage policy will also include the following Exceptions from Coverage:

EXCEPTIONS FROM COVERAGE

This policy does not insure against loss or damage, and the Company will not pay costs, attorneys' fees or expenses, that arise by reason of:

(The above policy form may be issued to afford either Standard Coverage or Extended Coverage. In addition to the above Exclusions from Coverage, the Exceptions from Coverage in a Standard Coverage policy will also include the following Exceptions from Coverage:

1. (a) Taxes or assessments that are not shown as existing liens by the records of any taxing authority that levies taxes or assessments on real property or by the Public Records; (b) proceedings by a public agency that may result in taxes or assessments, or notices of such proceedings, whether or not shown by the records of such agency or by the Public Records.
2. Any facts, rights, interests, or claims that are not shown in the Public Records but that could be ascertained by an inspection of the Land or that may be asserted by persons in possession of the Land.
3. Easements, liens or encumbrances, or claims thereof, not shown by the Public Records.
4. Any encroachment, encumbrance, violation, variation, or adverse circumstance affecting the Title that would be disclosed by an accurate and complete land survey of the Land and that are not shown by the Public Records.
5. (a) Unpatented mining claims; (b) reservations or exceptions in patents or in Acts authorizing the issuance thereof; (c) water rights, claims or title to water, whether or not the matters excepted under (a), (b), or (c) are shown by the Public Records.
6. Any lien or right to a lien for services, labor or material not shown by the Public Records.
7. (Variable exceptions such as taxes, easements, CC&R's, etc. shown here.)

ALTA EXPANDED COVERAGE RESIDENTIAL LOAN POLICY (12-02-13)

EXCLUSIONS FROM COVERAGE

The following matters are expressly excluded from the coverage of this policy and the Company will not pay loss or damage, costs, attorneys' fees or expenses which arise by reason of:

1. (a) Any law, ordinance, permit, or governmental regulation (including those relating to building and zoning) restricting, regulating, prohibiting, or relating to
   (i) the occupancy, use, or enjoyment of the Land;
   (ii) the character, dimensions, or location of any improvement erected on the Land;
   (iii) the subdivision of land; or
   (iv) environmental protection;
   or the effect of any violation of these laws, ordinances, or governmental regulations. This Exclusion 1(a) does not modify or limit the coverage provided under Covered Risk 5, 6, 13(c), 13(d), 14 or 16.
   (b) Any governmental police power. This Exclusion 1(b) does not modify or limit the coverage provided under Covered Risk 5, 6, 13(c), 13(d), 14 or 16.
2. Rights of eminent domain. This Exclusion does not modify or limit the coverage provided under Covered Risk 7 or 8.
3. Defects, liens, encumbrances, adverse claims, or other matters
   (a) created, suffered, assumed, or agreed to by the Insured Claimant;
   (b) not Known to the Company, not recorded in the Public Records at Date of Policy, but Known to the Insured Claimant and not disclosed in writing to the Company by the Insured Claimant prior to the date the Insured Claimant became an Insured under this policy;
   (c) resulting in no loss or damage to the Insured Claimant;
   (d) attaching or created subsequent to Date of Policy (however, this does not modify or limit the coverage provided under Covered Risk 11, 16, 17, 18, 19, 20, 21, 22, 23, 24, 27 or 28); or
   (e) resulting in loss or damage that would not have been sustained if the Insured Claimant had paid value for the Insured Mortgage.
4. Unenforceability of the lien of the Insured Mortgage because of the inability or failure of an Insured to comply with applicable doing-business laws of the state where the Land is situated.
5. Invalidity or unenforceability in whole or in part of the lien of the Insured Mortgage that arises out of the transaction evidenced by the Insured Mortgage and is based upon usury, or any consumer credit protection or truth-in-lending law. This Exclusion does not modify or limit the coverage provided in Covered Risk 26.
6. Any claim of invalidity, unenforceability or lack of priority of the lien of the Insured Mortgage as to Advances or modifications made after the Insured has Knowledge that the vestee shown in Schedule A is no longer the owner of the estate or interest covered by this policy. This Exclusion does not modify or limit the coverage provided in Covered Risk 11.
7. Any lien on the Title for real estate taxes or assessments imposed by governmental authority and created or attaching subsequent to Date of Policy. This Exclusion does not modify or limit the coverage provided in Covered Risk 11(b) or 25.
8. The failure of the residential structure, or any portion of it, to have been constructed before, on or after Date of Policy in accordance with applicable building codes. This Exclusion does not modify or limit the coverage provided in Covered Risk 5 or 6.
9. Any claim, by reason of the operation of federal bankruptcy, state insolvency, or similar creditors' rights laws, that the transaction creating the lien of the Insured Mortgage, is
   (a) a fraudulent conveyance or fraudulent transfer, or
   (b) a preferential transfer for any reason not stated in Covered Risk 27(b) of this policy.
10. Contamination, explosion, fire, flooding, vibration, fracturing, earthquake, or subsidence.
11. Negligence by a person or an Entity exercising a right to extract or develop minerals, water, or any other substances.

Insert Map here

OWNER'S DECLARATION

The undersigned hereby declares as follows:

1. (Fill in the applicable paragraph and strike the other)

   a. Declarant ("Owner") is the owner or lessee, as the case may be, of certain premises located at _____, further described as follows: See Preliminary Report/Commitment No. 00061017-994-LT2-JC for full legal description (the "Land").

   b. Declarant is the _____ of _____ ("Owner"), which is the owner or lessee, as the case may be, of certain premises located at _____, further described as follows: See Preliminary Report/Commitment No. 00061017-994-LT2-JC for full legal description (the "Land").

2. (Fill in the applicable paragraph and strike the other)

   a. During the period of six months immediately preceding the date of this declaration no work has been done, no surveys or architectural or engineering plans have been prepared, and no materials have been furnished in connection with the erection, equipment, repair, protection or removal of any building or other structure on the Land or in connection with the improvement of the Land in any manner whatsoever.

   b. During the period of six months immediately preceding the date of this declaration certain work has been done and materials furnished in connection with _____ upon the Land in the approximate total sum of $_____, but no work whatever remains to be done and no materials remain to be furnished to complete the construction in full compliance with the plans and specifications, nor are there any unpaid bills incurred for labor and materials used in making such improvements or repairs upon the Land, or for the services of architects, surveyors or engineers, except as follows: _____. Owner, by the undersigned Declarant, agrees to and does hereby indemnify and hold harmless Chicago Title Company against any and all claims arising therefrom.

3. Owner has not previously conveyed the Land; is not a debtor in bankruptcy (and if a partnership, the general partner thereof is not a debtor in bankruptcy); and has not received notice of any pending court action affecting the title to the Land.

4. Except as shown in the above-referenced Preliminary Report/Commitment, there are no unpaid or unsatisfied mortgages, deeds of trust, Uniform Commercial Code financing statements, regular assessments, special assessments, periodic assessments or any assessment from any source, claims of lien, special assessments, or taxes that constitute a lien against the Land or that affect the Land but have not been recorded in the public records. There are no violations of the covenants, conditions and restrictions as shown in the above-referenced Preliminary Report/Commitment.

5. The Land is currently in use as _____; _____occupy/occupies the Land; and the following are all of the leases or other occupancy rights affecting the Land:

   _____

6. There are no other persons or entities that assert an ownership interest in the Land, nor are there unrecorded easements, claims of easement, or boundary disputes that affect the Land.

7. There are no outstanding options to purchase or rights of first refusal affecting the Land.

This declaration is made with the intention that Chicago Title Company (the "Company") and its policy issuing agents will rely upon it in issuing their title insurance policies and endorsements. Owner, by the undersigned Declarant, agrees to indemnify the Company against loss or damage (including attorneys fees, expenses, and costs) incurred by the Company as a result of any untrue statement made herein.

I declare under penalty of perjury that the foregoing is true and correct and that this declaration was executed on ___ at _____.

Signature: _____







Prepared For:

Sydney Development Company
PO Box 2264
Bondi Junction NSW 1355

PHASE I ENVIRONMENTAL SITE ASSESSMENT REPORT

13555 Excelsior Drive
Norwalk, California 90650

EFI Project No. 9836001534.3
Date of Issuance: October 4, 2016

Prepared By:

EFI Global, Inc.
5261 West Imperial Highway
Los Angeles, CA 90045
310-854-6300(T) • 888-705-6300(TF) • 310-854-0199(F)
www.efiglobal.com

Engineering • Fire Investigations • Environmental Specialty & Consulting Services

EFI Global
Engineering, Fire & Environmental Services

TABLE OF CONTENTS

EXECUTIVE SUMMARY 1

1.0 INTRODUCTION 6

1.1 Significant Assumptions 7

1.2 Limitations and Exceptions 7

1.3 Reliance 7

1.4 User Responsibilities 7

2.0 SITE DESCRIPTION 9

2.1 Current and Historical Addresses 9

2.2 Legal Description 9

2.3 Physical Setting 9

3.0 SITE RECONNAISSANCE/INTERVIEWS 10

3.1 Site Reconnaissance 10

3.2 Adjoining and Immediately Surrounding Properties 11

3.3 Surrounding Area Observations 11

3.4 Interviews 11

3.5 User Provided Information 12

3.6 User Provided Documents 13

4.0 HISTORICAL LAND USE 14

4.1 Aerial Photography Review 14

4.2 Building Department Records Review 15

4.3 City Directory Review 15

4.4 Sanborn Map Review 15

4.5 Historical Summary 16

4.6 Historical Data Gaps 16

5.0 REGULATORY DATABASE REPORT 17

5.1 Subject Property 17

5.2 Adjoining and Immediately Surrounding Properties 18

5.3 Surrounding Area 19

5.4 Orphan Sites 19

6.0 AGENCY FILE REVIEWS 20

6.1 State Agencies 20

6.2 City/County Agencies 20

6.3 Agency File Review Limitations 21
7.0 NON-SCOPE ENVIRONMENTAL RISKS 22
7.1 Asbestos Containing Building Materials 22
7.2 Lead-Based Paint 22
7.3 Radon 23
7.4 Wetlands 23
7.5 Mold 24
7.6 Methane Gas 24
8.0 FINDINGS 25
8.1 CONCLUSIONS 25
8.2 RECOMMENDATIONS 25
9.0 SIGNATURES 26
10.0 REFERENCES 27

EFI Global
Engineering, Fire & Environmental Services

TABLE OF APPENDICES

APPENDIX I: ILLUSTRATIONS

APPENDIX II: RADIUS MAP REPORT

APPENDIX III: SUPPORTING DOCUMENTATION

EXECUTIVE SUMMARY

EFI Global, Inc. has performed a Phase I Environmental Site Assessment (Phase I) for Sydney Development Company (Client) for a commercial property located at 13555 Excelsior Drive, in Los Angeles County and the City of Norwalk, California, Assessor's Parcel Number: 8069-002-067. The research conducted for this study and the report prepared are in conformance with the United States Environmental Protection Agency (USEPA) All Appropriate Inquiry (AAI) standard and the American Society for Testing and Materials (ASTM) E 1527-13 scope of work.

Site Description

According to our research and information provided by the Client, the following address has been found to be associated with the subject property: 13555 Excelsior Drive, Norwalk, California. The subject property is located on the north side of Excelsior Drive, set back approximately 160 feet from Excelsior Drive, and approximately 900 feet east of Carmenita Road. The subject property is approximately 3.68 acres in size and is developed with a 178,000 square-foot warehouse structure. Rabsio RV Storage, an RV/ bus/automobile storage facility, has occupied the site since circa 2007. The surrounding area is used for commercial and industrial purposes. Groundwater is estimated to be approximately 30 to 33 feet below ground surface in the area of the site and is assumed to flow to the east-southeast.

- Onsite operations include vehicle washing located beneath the western canopy. Drains from the vehicle wash area empty to an onsite three-stage clarifier. Additionally a trailer sewage disposal station is located onsite (southwest of the property building). Both the clarifier and disposal station are further discussed in the Environmental Data Search section below.

No significant hazardous material storage or recognized environmental conditions were observed at the site. Those interviewed, as persons familiar with the site were not aware of any negative environmental conditions associated with the property.

Historical Land Use

According to EFI Global Inc's interpretation of the historical research data, the subject property was undeveloped prior to 1928 until at least 1947. By 1956, the subject property was utilized for agricultural purposes until sometime prior to 1968 when the property was vacant land. In 1970, the property was developed with the current warehouse structure. Historical occupants have included: Howard Sherman (1971), Silvercrest Industries (1973-1975), Pearson Trucking & Rigging Inc. (1982-1994), General Electric Tips (1987), GE Co Norwalk Tool Facility (1993), Sydney Development Corp (1994-current), and Norm Reeves Honda Superstore (1993-2008), Dynamics Services Inc./Recon Dynamics (2000-2001), and Rabsio RV Storage (2007-current).

- The subject property was historically used for agricultural purposes. There is a potential that agricultural chemicals, such as pesticides, herbicides and fertilizers, were used onsite. Agricultural chemicals tend to accumulate in the near surface soils. As the property has been redeveloped, which typically involves grading (soil mixing) of the first few feet of soil; it is likely the agricultural chemicals, if any were present have been diluted to below regulated levels. Furthermore, the entire area of the subject property is either paved or covered by improvements that makes direct contact with remaining concentrations of agricultural chemicals in the soil, if any, unlikely. Lastly, the subject property is developed and used for commercial purposes. Based on the foregoing, it is our opinion that a risk to human health or the

environment based on the historical agricultural use of the site is unlikely, and thus no further action related to the former agricultural use of the subject property is recommended at this time.

- Regulatory agency records associated with Pearson Trucking & Rigging, Norm Reeves Honda, Dynamics Services Inc., and Rabsio RV Storage are further discussed in the Environmental Data Search section below.
- Silvercrest Industries conducted trailer manufacturing operations at the subject property and adjacent properties. Given the expected type of operations (assembly and repair work), this former occupant is not expected to represent a significant environmental concern at this time.
- Information indicating historical tenants or property use between 1976 and 1981 were not available for this report and constitutes a data gap. However, it is expected that the operations during this time period were similar to the trailer manufacturing and/or trucking operations that occupied the site. Therefore, this is not considered to be a significant data gap.

Environmental Data Search

- **Norm Reeves Inc. / Pearson Trucking Inc. (13555 Excelsior Drive) –** The subject property is listed on the Facility and Manifest Data (HAZNET), Facility Index System (FINDS), Los Angeles County Hazardous Materials System (Los Angeles Co. HMS), and Hazardous Substance Storage Container Database (HIST UST) databases. According to the information, the property was a small quantity generator of hazardous materials. Hazardous materials generated onsite included unspecified aqueous solution (disposed via sewer discharge). According to the Los Angeles Co. HMS and UST databases, two USTs were installed at the subject property in 1982 consisting of one 10,000 gallon gasoline and one 10,000 gallon diesel UST. The USTs were installed at the property by Pearson Trucking and Rigging. No violations or documented releases were identified.
- **Recon Dynamics (13555 Excelsior Drive) –** This former occupant of the subject property is listed on the HAZNET database. In 2002, the facility generated the following hazardous wastes: waste oil and mixed oil, other empty containers 30 gallons or more and unspecified solvent mixture (disposed via recycler and/or transfer station). No violations were listed.
- **GE Co Norwalk Tool Facility (13555 Excelsior Drive) –** The subject property is listed on the Facility and Manifest Data (HAZNET) database. In 1993, the facility generated the following hazardous wastes: unspecified solvent mixture, and polymeric resin waste (disposed via transfer station). No additional information was available.

  Local regulatory research was conducted with the appropriate regulatory agencies with regard to the aforementioned listings. The results of those inquiries are summarized below.

- There are no properties within 100-feet of the subject property where a release is considered likely or a known release has occurred.
- In our opinion, none of the other sites listed on the regulatory database report pose a significant threat to the subject property as there is no indication of a release at the respective sites, a release has occurred but groundwater has not been impacted, a release has occurred but the case is closed, or the sites are located cross or down gradient of the subject property and in excess of 1/10 mile from the subject property.
- The Los Angeles Regional Water Quality Control Board (LARWQCB), Department of Toxic Substances Control (DTSC), South Coast Air Quality Management District (SCAQMD), Los Angeles County

Department of Public Health, Public Health Investigation (LACDPH PHI), Los Angeles County Department of Public Works, Environmental Programs Division (LACDPW EPD), and the Los Angeles County Sanitation District (LACSD) were contacted regarding hazardous materials, underground storage tank, industrial wastewater, and air emissions equipment files for the subject property. Additionally, the State Water Resources Control Board's GeoTracker database, the DTSC's Hazardous Waste Tracking System (HWTS) and EnviroStor databases, and the SCAQMD's Facility Information Detail (FIND) database were reviewed for the subject property. According to responses to our requests and review of the above databases, there are no files for the subject property with the exception of the following:

- The HWTS database indicates that hazardous waste manifests were generated by Norm Reeves Honda Superstore (1993, 1996, 1997, 1998, 1999, 2002, 2006, and 2008), GE Co Norwalk Tool Facility (1993), and Rabsio (2008). Those materials disposed by Norm Reeves and GE Co Norwalk Tool Facility are discussed in Section 5.1 above. Hazardous wastes disposed of by Rabsio included unspecified aqueous solution. Based on the proper disposal of hazardous wastes, these listings are not expected to represent a significant environmental concern.
- Files from the SCAQMD include equipment permits and permit applications for Pearson Trucking & Rigging Inc. (trucking company), Norm Reeves Honda Superstore/Norm Reeves Inc. (used car dealership), and Quality Collision Center (body shop). Pearson Trucking & Rigging Inc. was permitted in 1982 for a gasoline storage and dispensing facility. Norm Reeves Honda Superstore was permitted in 1996 for a refrigerant recycle/recovery unit (from vehicle air conditioning systems). The above equipment and operations are further discussed in Section 6.2. Quality Collision Center was permitted in 2001 for an automotive type spray booth although it appears that this equipment was located in Bellflower, and not in Norwalk. Based on this discrepancy, the record is not of an environmental concern for the subject property.
- LACDPH PHI records included permits, inspection reports, waste manifests, and correspondences for Norm Reeves Honda (1989-2003) and Dynamic Services Inc./Recon Dynamics (2000-2001). Norm Reeves Honda conducted routine vehicle maintenance and repair operations and generated the following hazardous wastes: waste oil, waste antifreeze, parts washer liquid (Safety-Kleen), used battery cores, shop rags (in 55-gallon or less containers). Dynamic Services Inc./Recon Dynamics conducted body repair operations (i.e. spray booth operations) and utilized various petroleum-based paints and solvents (in 55-gallon drums). Chlorinated solvent usage was not identified for either facility. No outstanding violations or releases were reported for either facility. Based on this, the former automotive repair operations do not represent a significant environmental concern at this time.
- LACSD and LACDPW EPD records were available for the trailer sewage disposal station, which is located southwest of the property building. The station was first issued an industrial wastewater discharge permit in 2008. No violations or unauthorized releases were identified. Based on this, the type of materials entering the system (domestic sewage) and the observed conditions at the time of the site reconnaissance, the trailer sewage disposal station is not expected to represent a significant environmental concern.
- LACDPW EPD records also included records for the former gasoline and diesel USTs, and the current onsite clarifier.
    - In 1994, the onsite 1,500-gallon, three-stage clarifier was installed at the subject property and subsequently issued an industrial wastewater discharge permit by the LACDPW. No

violations or unauthorized releases were reported for the onsite clarifier, which does not represent a significant environmental concern at this time.

  - Two USTs, a 10,000-gallon diesel UST and a 10,000-gallon gasoline UST were located immediately south of the property building from 1982 through 1994 and were operated by Pearson Trucking & Rigging Inc. In 1994, these two USTs were removed under LACDPW oversight. Soil samples were collected from beneath each of the USTs, along the sidewalls, and from over-excavated soils in the center of the UST pit. All soil samples were non-detect for total petroleum hydrocarbons as gasoline and as diesel (TPHg and TPHd, respectively), benzene, toluene, ethylbenzene, and xylenes (BTEX), with the exception of the shallow soil samples collected beneath the diesel tank invert (2A), which contained 8.805 milligrams per kilogram (mg/kg) of xylenes and 1,830 mg/kg of TPHd. Additional samples (four total) were collected beneath and around the original 2A sample, which were non-detect for BTEX and TPH. Based on the results of the soil sampling, the LACDPW granted a closure certification for the former USTs on January 13, 1994. Given the regulatory closure and absence of a significant release, the former USTs do not represent a significant environmental concern for the subject property at this time.

- The Division of Oil, Gas, and Geothermal Resources (DOGGR) Online Mapping System was reviewed for information pertaining to oil and gas exploration on or nearby the subject property. No oil wells were identified within 500 feet of the subject property.
- The user did not provide EFI Global Inc. any information either verbally or in writing (i.e. Title Report) regarding environmental cleanup liens or activity and use limitations encumbering the subject property. An environmental lien search was not requested by the user; however, based on our review of the Department of Toxic Substances Control (DTSC) EnviroStor Database, no environmental liens enforced by the DTSC were identified.
-

Additional Issues

- Based on the age of the onsite structure, there is a potential for asbestos containing building materials at the site, however, no testing was completed as part of this report. Suspect materials (drywall, ceiling tile, flooring) appeared to be in good condition at the time of the site reconnaissance.
- Based on the age of the onsite structure, there is a potential for lead based paint at the site. Painted surfaces appeared to be in good condition at the time of the site reconnaissance.
- Based on our research, the radon risk is expected to be low.
- EFI Global, Inc. did not observe visible or olfactory indications of the presence of mold, nor did EFI Global, Inc. observe obvious indications of significant water damage. No sampling was conducted as part of this assessment.
- The Los Angeles County Department of Public Works, Solid Waste Information System was reviewed to determine if the property is within 1,000 feet of a landfill or 300 feet of an oil well. According to the information reviewed, the subject property is not located within 1,000 feet of a landfill or 300 feet of an oil well. Therefore, the presence of methane beneath the property is considered low.

CONCLUSIONS

EFI Global, Inc. has performed a Phase I Environmental Site Assessment in conformance with the scope and limitations of ASTM Practice 1527-13, at 13555 Excelsior Drive, Norwalk, California, the subject property. Any exceptions to or deletions from this practice are described in the individual sections of this report. This assessment has revealed no evidence of recognized environmental conditions in connection with the subject property.

Recognized Environmental Conditions (REC)

In our opinion, no RECs were revealed during the course of our assessment.

Historical Recognized Environmental Conditions (HREC)

In our opinion, no HRECs were revealed during the course of our assessment.

Controlled Recognized Environmental Conditions (CREC)

In our opinion, no CRECs were revealed during the course of our assessment.

RECOMMENDATIONS

Based on the foregoing, no additional investigation is recommended at this time.

1.0 INTRODUCTION

EFI Global, Inc. has performed a Phase I Environmental Site Assessment (Phase I) for the property located at 13555 Excelsior Drive, in Los Angeles County and the City of Norwalk, California (Subject Property). This report has been prepared for the sole use of Sydney Development Company (Client).

The research conducted for this study and the report prepared are in general conformance with the EPA "All Appropriate Inquiries" standard and the ASTM 1527-13 "Standard Practices for Environmental Site Assessments: Phase I Environmental Site Assessment Process". The primary purpose for performing a Phase I ESA is to "…permit a user to satisfy one of the requirements to qualify for the innocent landowner, contiguous property owner, or bona fide prospective purchaser limitations (commonly known as landowner liability protections) on Comprehensive Emergency Response Compensation and Liability Act (CERCLA) liability." (ASTM, 2013) An environmental site assessment meeting or exceeding this practice and completed less than 180 days prior to the date of acquisition is presumed to be valid under this standard. In order to maintain landowner liability protections, the user also has a "continuing obligation to not interfere with activity and use limitations associated with the property," must take "reasonable steps to prevent releases" and must "comply with legal release reporting obligations." (ASTM, 2013) Further, it is the goal of this study to identify business risks related to the property associated with environmental conditions. This investigation is not an environmental compliance audit and is not designed to determine if the operations of an existing facility are in compliance with applicable environmental laws and regulations.

The goal of this process is to identify any (1) recognized environmental conditions (RECs), (2) historic recognized environmental conditions (HRECs), and/or (3) controlled recognized environmental conditions (CRECs) associated with the subject property.

- A **recognized environmental condition** is defined as "…the presence or likely presence of any hazardous substances or petroleum products in, on, or at a property: (1) due to any release to the environment; (2) under conditions indicative of a release to the environment; or (3) under conditions that pose a material threat of a future release to the environment." This definition does not include de minimis conditions defined as "a condition that generally does not present a threat to human health or the environment and that generally would not be the subject of an enforcement action if brought to the attention of appropriate governmental agencies" (ASTM, 2013).
- A **historical recognized environmental condition** is defined as "a past release of any hazardous substances or petroleum products that has occurred in connection with the property and has been addressed to the satisfaction of the applicable regulatory authority or meeting unrestricted use criteria established by a regulatory authority, without subjecting the property to any required controls (for example, property use restrictions, activity and use limitations, institutional controls, or engineering controls)." (ASTM, 2013). The HREC designation requires the comparison of residual contamination concentrations, if any, to currently regulatory standards.
- A **controlled recognized environmental condition** is defined as "a recognized environmental condition resulting from a past release of hazardous substances or petroleum products that has been addressed to the satisfaction of the applicable regulatory authority (for example, as evidenced by the issuance of a no further action letter or equivalent, or meeting risk-based criteria established by regulatory authority), with hazardous substances or petroleum products allowed to remain in place subject to the implementation of required controls (for example, property use restrictions, activity and use limitations, institutional controls, or engineering controls)" (ASTM, 2013).

In order to identify environmental conditions at the site, the Phase I ESA includes a site inspection, interviews with parties familiar with the property, historical research into the past uses of the property, and an environmental records search with regard to the subject property, adjoining and immediately surrounding properties, and the surrounding area. In addition, EFI Global, Inc. provides an opinion regarding the potential for asbestos containing materials, lead-based paints, mold, radon, oil and gas exploration, and methane as they relate to the subject property. Reviewing those documents that are publicly available, reasonably ascertainable, and practically reviewable controls the completeness of this assessment. The inability to review documents which do not exist or are not publicly available, reasonably ascertainable, or practically reviewable may result in a data gap.

1.1 Significant Assumptions

While this report provides an overview of potential environmental concerns, both past and present, the environmental assessment is limited by the availability of information at the time of the assessment. It is possible that unreported disposal of waste or illegal activities impairing the environmental status of the property may have occurred which could not be identified. The conclusions and recommendations regarding environmental conditions that are presented in this report are based on a scope of work authorized by the Client. Note, however, that virtually no scope of work, no matter how exhaustive, can identify all contaminants or all conditions above and below ground.

1.2 Limitations and Exceptions

This report has been prepared in accordance with generally accepted environmental methodologies referred to in ASTM 1527-2013, and contains all of the limitations inherent in these methodologies. No other warranties, expressed or implied, are made as to the professional services provided under the terms of our contract and included in this report. The conclusions of this report are based in part, on the information provided by others. The possibility remains that unexpected environmental conditions may be encountered at the site in locations not specifically investigated. The services performed and outlined in this report were based, in part, upon visual observations of the site and attendant structures. Our opinion cannot be extended to portions of the site that were unavailable for direct observation, reasonably beyond the control of EFI Global, Inc. The objective of this report was to assess environmental conditions at the site, within the context of our contract and existing environmental regulations within the applicable jurisdiction. Evaluating compliance of past or future owners with applicable local, provincial, and federal government laws and regulations was not included in our contract for services. Our observations relating to the condition of environmental media at the site are described in this report. It should be noted that compounds or materials other than those described could be present in the site environment.

1.3 Reliance

This report has been prepared for the sole use of Sydney Development Company. The contents should not be relied upon by any other parties without the express written consent ofSydney Development Company and EFI Global, Inc.

1.4 User Responsibilities

The United States Environmental Protection Agency (USEPA) All Appropriate Inquiry (AAI) and ASTM E 1527-13 Phase I Standards require that the user conduct independent research and consider certain information before purchasing a property:

- Obtain a recent (less than 180 days old) title report prepared for the subject property. The report should be reviewed to obtain information regarding environmental clean-up liens or activity and use limitations (AULs) with regard to the subject property. If environmental cleanup liens or AULs encumbering the subject property or in connection with the subject property are identified, the user should provide that information to the Environmental Professional (EFI Global, Inc.). If the user has actual knowledge of environmental cleanup liens or AULs encumbering the subject property or in connection with the subject property, the user should provide that information to the Environmental Professional (EFI Global, Inc.).
- The user should provide the Environmental Professional (EFI Global, Inc.) with any specialized knowledge the user has with regard to recognized environmental conditions in connection with the property.
- If the user is aware of any commonly known information in the community about the subject property with respect to recognized environmental conditions, the user should provide the information to the Environmental Professional (EFI Global, Inc.).
- If this Phase I ESA was prepared as due diligence for a property transaction, it is the responsibility of the user to consider the relationship of the purchase price to the fair market value of the property. If the purchase price is significantly lower than the fair market value, the user should identify the alternate reason for the low purchase price if the lower purchase price is not related to the property being affected by hazardous substances or petroleum products.

2.0 SITE DESCRIPTION

EFI Global, Inc. has performed a Phase I for a commercial property located at 13555 Excelsior Drive, in Los Angeles County and the City of Norwalk, California. The subject property is located on the north side of Excelsior Drive, set back approximately 160 feet from Excelsior Drive, and approximately 900 feet east of Carmenita Road. The subject property is approximately 3.68 acres in size and is developed with a 178,000 square-foot warehouse structure. Rabsio RV Storage, an RV/bus/automobile storage facility, has occupied the site since circa 2007.

Natural gas and electrical services are provided to the subject property by the Southern California Gas Company and Southern California Edison, respectively. Potable water and sewer services are provided by the City of Norwalk.

2.1 Current and Historical Addresses

According to our research and information provided by the Client, the following address has been found to be associated with the subject property: 13555 Excelsior Drive, Norwalk,California.

2.2 Legal Description

According to the Los Angeles County Assessor's Office, the subject property is located in the City of Norwalk, and is described by the Assessor's Parcel Number: 8069-002-067.

2.3 Physical Setting

The elevation of the subject property is approximately 80 feet above sea level (USGS Whittier, California 7.5 minute topographic quadrangle). Based on our review of the GeoCheck Section of the EDR Radius report, the subject property is not situated within a 100-year FEMA Flood Zone. No wetlands were identified at the property or adjoining/immediately surrounding properties. Based on our review of groundwater data presented in the State Water Resources Control Board (SWRCB) GeoTracker website, groundwater was detected at a leaking underground storage tank site (13531 Excelsior Drive) adjacent ot the south of the subject property at approximately 30 to 33 feet below ground surface. However, perched and semi-perched aquifers may be present beneath the site. Based on regional groundwater data, regional groundwater flow direction is estimated to be towards the east-southeast; however local groundwater flow direction may vary.

3.0 SITE RECONNAISSANCE/INTERVIEWS

3.1 Site Reconnaissance

On September 14, 2016, Noli Valera conducted a site reconnaissance of the subject property. The site inspection was conducted to attempt to identify current site use(s), current hazardous materials storage, and evidence of past site uses and hazardous material storage and to identify evidence of other recognized environmental conditions. The following table summarizes our Site Reconnaissance observations:

Yes	No	Observed Feature(s)
	✔	Hazardous Substances and Petroleum Products Containers
	✔	Underground and/or Aboveground Storage Tanks
✔		Drains/Sumps/Clarifiers/Sewer Interceptors/Septic Systems
	✔	Stained or Corroded Surfaces/Stained Soil or Stressed Vegetation
	✔	Pits/Ponds/Lagoons/Wetlands
✔		Electrical Equipment with the Potential to contain Fluids
	✔	Production or Monitoring Wells
	✔	Evidence of Solid Waste Disposal/Dumping/Fill Areas

3.1.1 Exterior Observations

The subject property is developed with a single-story industrial warehouse structure. The exterior portions of the subject property primarily consist of concrete and asphalt-paved parking (for vehicle storage), driveway, and exterior storage areas. Beneath the western canopy is a vehicle wash area with a drain that empties in a three-stage clarifier. No vehicle repair operations are conducted onsite. To the southwest of the property building is the trailer sewage disposal station. Recreational vehicles (RVs) and buses will empty their domestic sewage into this station, which empties directly into the domestic sewer line. The clarifier and sewage disposal station were reportedly in good working condition. A pad-mounted transformer is near the northwestern corner of the subject property and no spills or leaks were observed in the vicinity of this transformer.

No recognized environmental conditions were observed in this portion of the site.

3.1.2 Interior Observations

The subject property is developed with a single-story, concrete tilt-up industrial warehouse structure, approximately 178,000 square feet in size. Rabsio RV Storage, an RV/bus/automobile storage facility, has occupied the site since circa 2007. Interior finishes include vinyl, carpet, and concrete floors; drywall and concrete walls; and acoustical tile and open ceilings. The southwestern portion of the subject property consists of office areas. The remaining portions of the property building consist of vehicle parking and storage. No manufacturing or repair operations are conducted onsite. HVAC systems are reportedly roof-mounted and the building is connected to municipal sewer and water supplies.

No significant hazardous material storage or recognized environmental conditions were observed in the interior portions of the site.

3.1.3 Reconnaissance Limitations

The warehouse area and exterior parking lot were mostly full with vehicle storage; therefore, EFI Global, Inc. was not able to observe all the paved surfaces at the subject proprety.

3.2 Adjoining and Immediately Surrounding Properties

The adjoining and immediately surrounding properties (within 100-feet of the subject property boundary) were visually and physically observed from public right-of ways and the subject property in an attempt to identify recognized environmental conditions. Our observations are summarized in the following table:

Location	Address(es)	Uses/Observations
Northwest	13502 and 13518 Pumice Street	Full Factory (13502) and industrial (13518)
North	13528 Pumice Street	Master Research & Mfg. Inc.
Northeast	13538-13592 Pumice Street	Multi-tenant commercial/industrial
East	13626 Talc Street and 13615 Excelsior Drive	Precision Tube Bending (13626) and commercial/industrial (13615
South	13531-13547 Excelsior Drive	Top King Inc. (13531), Salas Machine Tools (13537), Laub Hunt Packaging Systems (13545-13547), and Gaylord's Inc. (13538)

Several adjoining/immediately surrounding properties were listed on the regulatory database report and are further discussed in Section 5.2 below.

3.3 Surrounding Area Observations

3.3.1 Surrounding Property Uses

The surrounding area is developed with commercial and industrial structures.

3.3.2 Surrounding Geography

The surrounding area is mostly flat with a slight topographic slope to the east. No nearby hills or bedrock outcroppings were observed in the area of the site. No lakes, ponds, rivers or streams were observed in the surrounding area.

3.4 Interviews

3.4.1 Property Owner

Mr. Tim Cronin of Lee & Associates (agent for the property owner) was provided an environmental questionnaire for the subject property. At the writing of this report, a completed questionnaire has not been completed.

3.4.2 Key Site Manager

The key site manager was not available for interview at the writing of this report.

3.4.3 Property Occupants

A representative (name withheld) from Rabsio RV Storage was interviewed at the time of the site reconnaissance. The representative was not aware of any significant environmental concerns with respect to the subject property.

3.4.4 Past Owners, Operators and Occupants

Past owners, operators and occupants were not able to be identified for an interview for this report.

3.4.5 Prospective Purchaser

A prospective purchaser was not available for interview at the writing of this report.

3.4.6 Neighboring Property Owners/Tenants

Per ASTM, an attempt to interview neighboring property owners/tenants should be conducted when the subject property is vacant and unsecured land.

As the subject property is currently developed and utilized for commercial use, no neighboring property owners/tenants were interviewed during this assessment.

3.5 User Provided Information

The United States Environmental Protection Agency (USEPA) All Appropriate Inquiry (AAI) and ASTM 1527-13 Phase I Standards require that the Report User conduct independent research and consider certain information before purchasing a property. EFI Global, Inc. recommends that the User documents completion of the following items:

3.5.1 Lien Search

The User is required to obtain a recent (less than 180 days old) title report prepared for the subject property. The report should be reviewed to obtain information regarding environmental clean-up liens or activity and use limitations with regard to the subject property. If environmental cleanup liens or activity and use limitations encumbering the subject property or in connection with the subject property are identified, the User should provide that information to the Environmental Professional (EFI Global, Inc.). If the User has actual knowledge of environmental cleanup liens or activity and use limitations encumbering the subject property or in connection with the subject property, the User should provide that information to the Environmental Professional (EFI Global, Inc.).

- The user did not provide EFI Global Inc. any information either verbally or in writing (i.e. Title Report) regarding environmental cleanup liens or activity and use limitations encumbering the subject property. An environmental lien search was not requested by the user; however, based on our review of the Department of Toxic Substances Control (DTSC) EnviroStor Database, no environmental liens enforced by the DTSC were identified.

3.5.2 Specialized Knowledge

The User should provide the Environmental Professional (EFI Global, Inc.) with any specialized knowledge the User has with regard to recognized environmental conditions in connection with the property.

- The User has no specialized knowledge with respect to recognized environmental conditions in connection with the property.

3.5.3 Commonly Known or Reasonably Ascertainable Information

If the User is aware of any commonly known information in the community about the subject property with respect to recognized environmental conditions, the User should provide the information to the Environmental Professional (EFI Global, Inc.).

- The User is not aware of any commonly known information in the community about the subject property with respect to recognized environmental conditions.

3.5.4 Property Valuation

If this Phase I ESA was prepared as due diligence for a property transaction, it is the responsibility of the User to consider the relationship of the purchase price to the fair market value of the property. If the purchase price is significantly lower than the fair market value, the User should identify the alternate reason for the low purchase price if the lower purchase price is not related to the property being affected by hazardous substances or petroleum products.

- As the user of this report is the owner of the property performing due diligence on the subject property in contemplation of a future sale or refinance, there is no prospective purchaser included in the transaction.

3.5.5 Purpose of Performing Phase I ESA

According to the user, the user is the owner of the property performing due diligence on the subject property in contemplation of a future transaction.

3.6 User Provided Documents

No documents were provided to EFI Global, Inc. by the Report User.

4.0 HISTORICAL LAND USE

A review of historical data derived from standard historical resources is provided in this section. The objective of consulting historical sources is to develop a history of the previous uses of the property and surrounding area, in order to help identify the likelihood of past uses having led to recognized environmental conditions in connection with the property. During our historical review, acute attention is paid to the subject property. Data relating to the adjoining and immediately surrounding properties (within 100-feet of the subject property boundary) and the surrounding area is reviewed to the extent that it is revealed in the course of researching the property itself.

4.1 Aerial Photography Review

Aerial Photography of many portions of the United States dates back to the 1920's. Items searched for in each photograph included, but were not limited to: evidence of tanks, gas stations, industrial site usage, water drainage pathways, areas which show evidence of drums or excessive debris, discolored or stained soils, areas of distressed vegetation, et cetera.

Aerial Photograph Coverage was available from Environmental Data Resources (EDR) for the years: 1928, 1938, 1947, 1956, 1968, 1976, 1989, 1994, and 2005. A summary of our observations is presented in the following table.

Year	Subject Property	Notable Adjoining Property Observations	Notable Observations of the Surrounding Area
1928, 1938, and 1947	Appears to be undeveloped rural land	Agricultural and undeveloped	Agricultural, residential, and undeveloped
1956	Appears to be developed for agriculture	Agricultural	Agricultural, undeveloped, and residential
1968	Appears to be vacant land	Agricultural, commercial, vacant, and residential	Commercial, industrial, and residential
1976	Appears to be developed with the current warehouse structure	Agricultural, commercial, and industrial	Commercial, industrial, and residential
1989, 1994, 2005	Appears to be developed with the current warehouse structure	Commercial and industrial	Commercial, industrial, and residential

- The subject property was historically used for agricultural purposes. There is a potential that agricultural chemicals, such as pesticides, herbicides and fertilizers, were used onsite. Agricultural chemicals tend to accumulate in the near surface soils. As the property has been redeveloped, which typically involves grading (soil mixing) of the first few feet of soil; it is likely the agricultural chemicals, if any were present have been diluted to below regulated levels. Furthermore, the entire area of the subject property is either paved or covered by improvements that makes direct contact with remaining concentrations of agricultural chemicals in the soil, if any, unlikely. Lastly, the subject property is developed and used for commercial purposes. Based on the foregoing, it is our opinion that a risk to human health or the environment based on the historical agricultural use of the site is unlikely, and thus no further action related to the former agricultural use of the subject property is recommended at this time.

4.2 Building Department Records Review

The addresses identified as current and historical addresses for the subject property were researched at the City of Norwalk Building Department. Items considered in the course of the building permit review are previous site usage, previous ownership, and the construction or demolition of any structures that may have had a negative environmental impact on the property. The following table summarizes relevant building permits obtained and reviewed:

13555 Excelsior Drive		
Date	**Owner/Occupant**	**Purpose**
04/07/1971	Howard Sherman	Protective cover for outdoor finishing
10/02/1975	Silvercrest	Saw-cut existing concrete wall to obtain 19 x 14 foot opening
02/02/1982	Not Listed	Tank removal
02/02/1982	Pearson Trucking	Two 10,000 gallon underground storage tank and pumps
02/28/1994	Sydney Development Corp	Pull underground fuel tanks
02/28/1994	Sydney Development Corp	Install 1500 gallon clarifier
07/29/1998	Norm Reves Honda	Smog dyno installation

- Building permit records indicate a tank removal that coincides with the installation of the two former onsite 10,000-gallon USTs. It is presumed that the 1982 tank removal is located in the vicinity of two onsite USTs. See Section 6.0 for further discussion regarding the removal of the two 10,000-gallon USTs and subsequent soil sampling.
- Building permit records indicate the subject property contains a 1,500 gallon clarifier. See Section 6.0 for further discussion.

4.3 City Directory Review

City directories have been published since the 1800's and provide detailed occupant information for the property and its surrounding area at five-year intervals. The purpose of the City Directory research is to attempt to determine the businesses that historically occupied the subject property. Historical City Directories provided by EDR and reviewed by EFI Global, Inc. are listed below.

13555 Excelsior Drive	
Date	**Listing**
1987	Pearson Trucking and Rigging, General Electric Tips

Listings for adjoining and immediately surrounding properties reviewed during the course of researching the subject property did not reveal any uses of concern.

4.4 Sanborn Map Review

Originally compiled by the Sanborn Map Company of Pelham, New York for fire insurance companies to assess fire risks related to building materials and hazardous materials storage, today Sanborn Maps are an invaluable tool for Environmental Professionals in determining historical site use and the potential for environmental conditions. Sanborn Map Coverage is available from as early as 1867 in some cities. Although Sanborn maps were created for approximately twelve thousand cities and towns in the

United States, Canada, and Mexico, Sanborn Map Coverage is not available in newer and more rural communities.

- Sanborn Map Coverage was not available for the subject property. The remaining Historical Land Use data in our opinion is sufficient to accurately ascertain the historical site use.

4.5 Historical Summary

4.5.1 Subject Property

According to EFI Global Inc's interpretation of the historical research data, the subject property was undeveloped prior to 1928 until at least 1947. By 1956, the subject property was utilized for agricultural purposes until sometime prior to 1968 when the property was vacant land. In 1970, the property was developed with the current warehouse structure. Historical occupants have included: Howard Sherman (1971), Silvercrest Industries (1973-1975), Pearson Trucking & Rigging Inc. (1982-1994), General Electric Tips (1987), GE Co Norwalk Tool Facility (1993), Sydney Development Corp (1994-current), and Norm Reeves Honda Superstore (1993-2008), Dynamics Services Inc./Recon Dynamics (2000-2001), and Rabsio RV Storage (2007-current).

- Regulatory agency records associated with Pearson Trucking & Rigging, Norm Reeves Honda, Dynamics Services Inc., and Rabsio RV Storage are further discussed in Section 6.0.
- Silvercrest Industries conducted trailer manufacturing operations at the subject property and adjacent properties. Given the expected type of operations (assembly and repair work), this former occupant is not expected to represent a significant environmental concern at this time.

4.5.2 Adjoining and Immediately Surrounding Properties

According to EFI Global, Inc.'s interpretation of the historical research data, the adjoining and immediately surrounding properties were developed as agricultural land until at least 1947. By 1956 the adjoining and immediately surrounding properties were starting to be graded and left vacant. By 1976, the adjoining properties were developed for commercial purposes and have remained in this configuration to the present day.

4.5.3 Surrounding Area

According to EFI Global, Inc.'s interpretation of the historical research data, the surrounding area was primarily developed for agricultural purposes in 1928. Over time, residential and commercial development increased, reflecting the present configuration.

4.6 Historical Data Gaps

Information indicating historical tenants or property use between 1976 and 1981 were not available for this report and constitutes a data gap. However, it is expected that the operations during this time period were similar to the trailer manufacturing and/or trucking operations that occupied the site. Therefore, this is not considered to be a significant data gap.

5.0 REGULATORY DATABASE REPORT

A radial database search was conducted in accordance with the specifications defined in ASTM E 1527-13 which sets the radial search distances for each regulatory database. The radial database search was conducted by EDR on September 7, 2016. A copy of the database report is presented in Appendix II of this report. The following table summarizes required databases reviewed, the approximate search distances, and indicates if the subject site, adjoining/immediately surrounding properties or surrounding sites are listed on the respective database.

Following the table are summaries of the information found in the relevant database listings and our opinion regarding the potential for the subject property to be impacted. Our opinion is based on the information found in the database listings, through other historical and regulatory resources, "Standard Guide for Vapor Encroachment Screening on Property Involved in Real Estate Transactions" (ASTM E2600-10), and assumed groundwater flow direction. As discussed in Section 2.3, Groundwater is estimated to be approximately 30 to 33 feet below ground surface in the area of the site and is assumed to flow towards the east-southeast.

DATABASE	Search Distance (Miles)	Subject Site (Yes/ No)	Adjacent Site (Yes/ No)	Total Listings (#)
Federal National Priorities List (NPL)	1.0	No	No	0
Federal De-listed NPL	1.0	No	No	0
Federal CERCLIS	0.5	No	No	2
Federal CERCLIS NFRAP	0.5	No	No	3
Federal RCRA CORRACTS	1.0	No	No	3
Federal RCRA non-CORRACTS TSD	0.5	No	No	1
Federal RCRA Generators	0.25	No	Yes	28
Federal Institutional/Engineering Controls	0.5	No	No	0
Federal ERNS	Property	No	No	0
State/Tribal Equivalent NPL	1.0	No	No	1
State/Tribal Equivalent CERCLIS	1.0	No	No	25
State/Tribal Landfill	0.5	No	No	1
State/Tribal Underground Storage Tank (UST)	0.25	Yes	No	19
State/Tribal Leaking Underground Storage Tank (LUST/SLIC)	0.5	No	Yes	42
State/Tribal Institutional/Engineering Controls	0.5	No	No	0
State/Tribal Voluntary Clean-up Sites	0.5	No	No	7
State/Tribal Brownfield Sites	0.5	No	No	0

5.1 Subject Property

Norm Reeves Inc. / Pearson Trucking Inc. (13555 Excelsior Drive) – The subject property is listed on the Facility and Manifest Data (HAZNET), Facility Index System (FINDS), Los Angeles County Hazardous Materials System (Los Angeles Co. HMS), and Hazardous Substance Storage Container Database (HIST UST) databases. According to the information, the property was a small quantity generator of hazardous materials. Hazardous materials generated onsite included unspecified aqueous solution (disposed via

sewer discharge). According to the Los Angeles Co. HMS and UST databases, two USTs were installed at the subject property in 1982 consisting of one 10,000 gallon gasoline and one 10,000 gallon diesel UST. The USTs were installed at the property by Pearson Trucking and Rigging. No violations or documented releases were identified.

Recon Dynamics (13555 Excelsior Drive) – This former occupant of the subject property is listed on the HAZNET database. In 2002, the facility generated the following hazardous wastes:waste oil and mixed oil, other empty containers 30 gallons or more and unspecified solvent mixture (disposed via recycler and/or transfer station). The disposal method was not specified. No violations were listed.

GE Co Norwalk Tool Facility (13555 Excelsior Drive) – The subject property is listed on the Facility and Manifest Data (HAZNET) database. In 1993, the facility generated the following hazardous wastes: unspecified solvent mixture, and polymeric resin waste (disposed via transfer station). No additional information was available.

Local regulatory research was conducted with the appropriate regulatory agencies with regard to the aforementioned listings. The results of those inquiries are summarized in Section 6.0.

5.2 Adjoining and Immediately Surrounding Properties

Bridgestone Firestone North American Tire, LLC / GCR Tire CT (14830 Carmenita Road) - The west adjacent property (hydrologicaly up-gradient) is listed on the Registered Waste Tire Haulers Listing (HAULERS) database. According to the information provided, this site is a registered waste tire hauler. Based on observations made during EFI Global's site reconnaissance of the subject property, the adjacent property stores and refurbishes tires. No other information or violations were reported. Based on the lack of violations and lack of reported release at the adjacent property, this listing is not expected to represent a significant environmental concern for the subject property at this time.

Young Estate Property (13531 Excelsior) – The adjacent property to the south (hydrologically cross-gradient) is listed on the leaking underground storage tank (LUST) database. According to the regulatory database report, an unauthorized release of gasoline that impacted the soil and groundwater was discovered at the site in December 1987. The leak was discovered during tank closure activities. The responsible party, Ms. Donna Young, has been identified. This site has been undergoing further investigation and remediation activities since 1995. According to information obtained from the State Water Resources Control Board's GeoTracker database, groundwater at the site was last sampled in July of 2016. The closest monitoring well to the subject property (MW-14) is located approximately 120 feet to the south of the property building. The analyses of groundwater samples from this well were non-detect for all volatile organic compounds and fuel oxygenates with the exception of diisopropylether (DIPE) at 16.4 micrograms per liter (µg/L). The total petroleum hydrocarbon (TPH) and benzene plumes have been delineated and are limited to an area of this site that is over 200 feet from the subject property building. Based on the assumed groundwater gradient, distance of the contamination from the subject property, and continued oversight by the Los Angeles Regional Water Quality Control Board, the release investigation at this site does not represent a significant environmental concern for the subject property at this time.

Precision Tube Bending, Inc. (13626 Talc Street) – The east adjacent property (hydrologically down-gradient) is listed on the Resource Conservation and Recovery Act Information Large Quantity Generator (RCRA-LQG), National Pollutant Discharge Elimination System list including storm water permits (NPDES), EnviroStor, Waste Discharge System (WDS), and Facility and Manifest Data (HAZNET) databases. The facility is listed as a large-quantity hazardous waste generator as of 1991 although this

facility has been operating since 1976. Hazardous waste generated by this facility has included ignitable waste, corrosive waste, metals, halogenated solvents, and nonhalogenated solvents. The EnviroStor database indicates that an inactive tiered permit is in place for this facility that needs evaluation. This facility has an active wastewater discharge and is considered to be a 'minor threat to water quality'. Based on the absence of any reported releases or outstanding violations, the above listings are not considered a significant environmental concern at this time.

Spaulding LTG Inc. (13615 Excelsior Drive) – The east adjacent property (hydrologicaly down-gradient) is listed on the Resource Conservation and Recovery Act Information Small Quantity Generator (RCRA-SQG), Facility Index System (FINDS), and Enforcement Compliance History Online (ECHO) databases. According to the listings, the site is a small quantity hazardous waste generator as of 1996 and large quantity generator circa 1986. Based on the lack of any violations, and the lack of any indication that spill or release has occurred onsite, this is not considered a significant environmental concern at this time.

Gaylords Truck Bed Lids (13538 Excelsior Drive) - The south adjacent property (hydrologically cross to down-gradient) is listed on the RCRA-SQG database. This facility is identified as a small quantity hazardous waste generator as of 2004 with no reported violations. Hazardous waste generated by this facility include non-halogenated solvents and ignitable waste. Based on the absence of any reported releases or outstanding violations, the above listings are not considered to represent a significant environmental concern at this time.

5.3 Surrounding Area

In our opinion, none of the other sites listed on the regulatory database report pose a significant threat to the subject property as there is no indication of a release at the respective sites, a release has occurred but groundwater has not been impacted, a release has occurred but the case is closed, or the sites are located cross or down gradient of the subject property and in excess of 1/10 mile from the subject property.

5.4 Orphan Sites

Orphan sites are unmappable sites which appear in a list form in the Radius Map Report rather than on the standard Radius Map. Twelve (12) orphan sites were identified in the Radius Map Report prepared for this site. The sites were manually mapped to determine the location of the site relative to the subject property and groundwater gradient. The following conclusions were made:

In our opinion, none of the orphan sites listed pose a significant threat to the subject property as there is no indication of a release at the respective sites, a release has occurred but groundwater has not been impacted, a release has occurred but the case is closed, or the sites are located cross or down gradient of the subject property and in excess of 1/10 mile from the subject property.

6.0 AGENCY FILE REVIEWS

6.1 State Agencies

The regional offices of the Los Angeles Regional Water Quality Control Board (LARWQCB), Department of Toxic Substances Control (DTSC), and South Coast Air Quality Management District (SCAQMD) were contacted regarding permits and site investigation files for the subject property. Additionally, the State Water Resources Control Board's GeoTracker database, the DTSC's Hazardous Waste Tracking System (HWTS) and EnviroStor databases, and the SCAQMD's Facility Information Detail (FIND) database were reviewed for the subject property.

- According to responses from the LARWQCB and DTSC, and review of the GeoTracker and EnviroStor databases, there are no files for the subject property.
- The HWTS database indicates that hazardous waste manifests were generated by Norm Reeves Honda Superstore (1993, 1996, 1997, 1998, 1999, 2002, 2006, and 2008), GE Co Norwalk Tool Facility (1993), and Rabsio (2008). Those materials disposed by Norm Reeves and GE Co Norwalk Tool Facility are discussed in Section 5.1 above. Hazardous wastes disposed of by Rabsio included unspecified aqueous solution. Based on the proper disposal of hazardous wastes, these listings are not expected to represent a significant environmental concern.
- Files from the SCAQMD include equipment permits and permit applications for Pearson Trucking & Rigging Inc. (trucking company), Norm Reeves Honda Superstore/Norm Reeves Inc. (used car dealership), and Quality Collision Center (body shop). Pearson Trucking & Rigging Inc. was permitted in 1982 for a gasoline storage and dispensing facility. Norm Reeves Honda Superstore was permitted in 1996 for a refrigerant recycle/recovery unit (from vehicle air conditioning systems). The above equipment and operations are further discussed in Section 6.2. Quality Collision Center was permitted in 2001 for an automotive type spray booth although it appears that this equipment was located in Bellflower, and not in Norwalk. Based on this discrepancy, the record is not of an environmental concern for the subject property.

The Division of Oil, Gas, and Geothermal Resources (DOGGR) Online Mapping System was reviewed for information pertaining to oil and gas exploration on or nearby the subject property.

- No oil wells were identified within 500 feet of the subject property.

6.2 City/County Agencies

The Los Angeles County Department of Public Health, Public Health Investigation (LACDPH PHI), Los Angeles County Department of Public Works, Environmental Programs Division (LACDPW EPD), and the Los Angeles County Sanitation District (LACSD) were contacted regarding hazardous materials, underground storage tank, and industrial waste discharge records for the subject property.

- LACDPH PHI records included permits, inspection reports, waste manifests, and correspondences for Norm Reeves Honda (1989-2003) and Dynamic Services Inc./Recon Dynamics (2000-2001). Norm Reeves Honda conducted routine vehicle maintenance and repair operations and generated the following hazardous wastes: waste oil, waste antifreeze, parts washer liquid (Safety-Kleen), used battery cores, shop rags (in 55-gallon or less containers). Dynamic Services Inc./Recon Dynamics conducted body repair operations (i.e. spray booth operations) and utilized various petroleum-based paints and solvents (in 55-gallon drums). Chlorinated solvent usage was not identified for either

facility. No outstanding violations or releases were reported for either facility. Based on this, the former automotive repair operations do not represent a significant environmental concern at this time.

- LACSD and LACDPW EPD records were available for the trailer sewage disposal station, which is located southwest of the property building. The station was first issued an industrial wastewater discharge permit in 2008. No violations or unauthorized releases were identified. Based on this, the type of materials entering the system (domestic sewage) and the observed conditions at the time of the site reconnaissance, the trailer sewage disposal station is not expected to represent a significant environmental concern.
- LACDPW EPD records also included records for the former gasoline and diesel USTs, and the current onsite clarifier.
    - In 1994, the onsite 1,500-gallon, three-stage clarifier was installed at the subject property and subsequently issued an industrial wastewater discharge permit by the LACDPW. No violations or unauthorized releases were reported for the onsite clarifier, which does not represent a significant environmental concern at this time.
    - Two USTs, a 10,000-gallon diesel UST and a 10,000-gallon gasoline UST were located immediately south of the property building from 1982 through 1994 and were operated by Pearson Trucking & Rigging Inc. In 1994, these two USTs were removed under LACDPW oversight. Soil samples were collected from beneath each of the USTs, along the sidewalls, and from over-excavated soils in the center of the UST pit. All soil samples were non-detect for total petroleum hydrocarbons as gasoline and as diesel (TPHg and TPHd, respectively), benzene, toluene, ethylbenzene, and xylenes (BTEX), with the exception of the shallow soil samples collected beneath the diesel tank invert (2A), which contained 8.805 milligrams per kilogram (mg/kg) of xylenes and 1,830 mg/kg of TPHd. Additional samples (four total) were collected beneath and around the original 2A sample, which were non-detect for BTEX and TPH. Based on the results of the soil sampling, the LACDPW granted a closure certification for the former USTs on January 13, 1994. Given the regulatory closure and absence of a significant release, the former USTs do not represent a significant environmental concern for the subject property at this time.

6.3 Agency File Review Limitations

No significant data gaps were encountered during our agency file reviews.

7.0 NON-SCOPE ENVIRONMENTAL RISKS

ASTM Standard E1527-13 identifies additional conditions which, should they exist at the subject property, may create a human health risk to the occupants of the site. These risks may also create additional costs to the property owner in the form of identification, operations & maintenance, and cleanup or remediation.

7.1 Asbestos Containing Building Materials

Asbestos is a group of naturally occurring minerals used in many products, including building materials vehicle brakes, insulation and other products that require resistance to heat and corrosion. Asbestos includes: chrysotile, amosite, crocidolite, tremolite asbestos, anthophyllite asbestos, actinolite asbestos, and any of these materials that have been chemically treated and/or altered.

The inhalation of asbestos fibers by workers can cause cancer and other serious diseases of the lungs and other organs that may not appear until years after the exposure has occurred. For instance, asbestosis can cause a buildup of scar-like tissue in the lungs and result in loss of lung function. Asbestos fibers associated with these health risks are too small to be seen with the naked eye, and smokers are at higher risk of developing some asbestos-related diseases.

Asbestos-containing materials (ACM) do not always pose a hazard to occupants and workers in buildings that contain these materials. Intact, undisturbed ACMs generally do not pose a health risk. ACMs may become hazardous and pose an inhalation risk when they are damaged, disturbed in some manner, or deteriorate over time and asbestos fibers are released into building air.

ACM can be found in a multitude of building products which include decorative and acoustical plaster texture, fire-proofing (Monokote), joint compound, attic and wall insulation, resilient floor covering, mastic, recessed lighting fixtures, wiring, elevator brakes, fire doors, pipe insulation, pipe gaskets, duct insulation, duct tape, siding and roofing materials (tar/shingles), textured paint, stucco, concrete, asphalt underlayment (Petromat) and plaster.

Local jurisdictions have specific laws and regulations regarding asbestos and actions including building renovations and building demolition.

- Based on the age of the onsite structure, there is a potential for asbestos containing building materials at the site, however, no testing was completed as part of this report. Suspect materials (drywall, ceiling tile, flooring) appeared to be in good condition at the time of the site reconnaissance.

7.2 Lead-Based Paint

Although the use of lead-based paint in residential structures has been prohibited since 1978, it may still be used in commercial and industrial buildings. It is approximated that 80 percent of buildings built prior to 1978 contain lead paint. Even at low levels, lead poisoning can cause IQ deficiencies, reading and learning disabilities, impaired hearing, reduced attention spans, hyperactivity and other behavior problems with children under 6 years old being most at risk.

Lead is a highly toxic metal that was used for many years in products found in and around our homes and commercial buildings. Lead can be found in dust from friction surfaces of windows and doors that are painted with lead-based paint and from building components coated with lead-based paint that has begun peeling, flaking and chalking. There is also the potential for soil to have elevated lead levels due to leaching

from lead based paint on nearby structures and deposition of airborne lead when leaded fuel was in use prior to the 1976 ban and phase out.

Since the 1980's, lead has been phased out in gasoline, reduced in drinking water, reduced in industrial air pollution, and banned or has been limited in use in consumer products.

Between the local, State and Federal agencies, including the Environmental Protection Agency (EPA), Department of Housing and Urban Development (HUD), Occupational Safety & Health Administration (OSHA) and the California Department of Public Health (CDPH), each state has various action limits that have been enacted with the intent to prevent human exposure and contamination of the surrounding environment.

- Based on the age of the onsite structure, there is a potential for lead based paint at the site. Painted surfaces appeared to be in good condition at the time of the site reconnaissance.

7.3 Radon

Radon is a radioactive gas that has been found in structures all over the United States. Radon is produced from the natural breakdown of uranium in soil, rock, and water. Radon typically moves up through the ground and into structures through cracks and other holes in the foundation. Movement of radon through the earth is strongly influenced by moisture content and permeability of soil, porosity, and degree of fracturing in rocks, as well as surface meteorological conditions. High levels of radon have been discovered in every state.

Radon cannot be seen, smelled, or tasted. Breathing air-containing radon may increase the risk of getting lung cancer. The Surgeon General of the United States has warned that radon is the second leading cause of lung cancer in the United States today after smoking.

Testing for the presence of radon is fairly inexpensive, simple and is the only way to be certain of the on-site concentrations. Various types of sampling methods exist to determine the concentration. On-site radon sampling was not performed during the completion of this assessment.

- Based on research by the United States Environmental Protection Agency (USEPA), the average radon concentrations for Los Angeles County are between 2.0 picocuries per liter (pCi/L) and 4.0 pCi/L, below the 4.0 pCi/L action level set by the USEPA; however, site specific radon levels vary greatly within the EPA radon zones and on-site radon measurements would need to be collected in order to determine the radon levels at the subject property.

7.4 Wetlands

According to the Clean Water Act, a wetland is “those areas that are inundated or saturated by surface or groundwater at a frequency and duration sufficient to support, and that under normal circumstances do support, a prevalence of vegetation typically adapted for life in saturated soil conditions.” Wetland areas have been identified as ecologically diverse and sensitive areas and are generally subject to more stringent development, re-development, and building regulations.

- The U.S. Fish and Wildlife Service National Wetlands Inventory was reviewed to determine if the subject property is situated within an identified wetland. According to the USFWS, the subject property is not located within a wetland area.

7.5 Mold

Mold and mildew are simple, microscopic organisms in the Fungi kingdom that can grow virtually anywhere if they have adequate moisture, nutrients, air and appropriate temperatures. Depending on the particular mold or fungus, growing colonies can be almost any color. Most household molds and fungi (mildews) are white, black, grey, or brown colored. Spores of dozens of kinds of mold and fungus (mildew) are present at all times in indoor and outdoor air. These spores can settle, germinate and grow wherever good growth conditions are found. They can grow on soil, plants, dead plant materials, foods, fabrics, paper, wood and many other materials found within buildings. Many molds are not harmful and actually have a beneficial role in the environment and in living systems. In soil, molds play a crucial part in decomposition of organic matter and in making nutrients available to plants.

When mold and fungi (mildews) growth occurs in buildings, it can be very destructive to the materials on which they grow and cause high levels of airborne mold spores and volatile organic compounds associated with the characteristic musty / moldy odor. They cause staining, decomposition (rotting of materials) and objectionable, musty odors. Where colonies are extensive they can also produce enough spores, and by-products to be harmful to health. Many of the by-products of mold and fungus (mildew) are irritating to skin, eyes and respiratory tracts. Some molds produce true allergic sensitization and allergic reactions in susceptible people. Some molds produce toxic by-products that could be harmful to skin, and poisonous if ingested or inhaled in quantity. Persons with compromised immune systems may even experience systemic fungal infections of the respiratory tract.

EFI Global, Inc. observed a limited amount of interior areas of the subject building(s) in order to identify the significant, visible presence of mold. This activity was not intended to discover all areas which may be affected by mold growth at the subject property. Potential areas of mold not observed as part of this limited assessment, include but are not limited to, pipe chases, HVAC systems and within enclosed wall and ceiling cavities that may be present in the subject property. A complete mold assessment, which may include various types of sampling, would be required to determine if mold levels within the subject building(s) are at levels acceptable by industry standards.

- EFI Global, Inc. did not observe visible or olfactory indications of the presence of mold, nor did EFI Global, Inc. observe obvious indications of significant water damage. No sampling was conducted as part of this assessment.

7.6 Methane Gas

In response to growing concern regarding methane intrusion into buildings and to the potential for methane build-up underneath buildings, certain municipalities have established methane requirements for structures based on the proximity to oil wells and landfills. If a subject property is located in the proximity of active or abandoned oil wells or landfills, methane mitigation devices installed prior to construction activities at a subject property may be necessary.

- The Los Angeles County Department of Public Works, Solid Waste Information System was reviewed to determine if the property is within 1,000 feet of a landfill or 300 feet of an oil well. According to the information reviewed, the subject property is not located within 1,000 feet of a landfill or 300 feet of an oil well. Therefore, the presence of methane beneath the property is considered low.

8.0 FINDINGS

EFI Global, Inc. has performed a Phase I Environmental Site Assessment (Phase I) for Sydney Development Company (Client) for a commercial property located at 13555 Excelsior Drive, in Los Angeles County and the City of Norwalk, California, Assessor's Parcel Number: 8069-002-067. The research conducted for this study and the report prepared are in conformance with the United States Environmental Protection Agency (USEPA) All Appropriate Inquiry (AAI) standard and the American Society for Testing and Materials (ASTM) E 1527-13 scope of work.

8.1 CONCLUSIONS

EFI Global, Inc. has performed a Phase I Environmental Site Assessment in conformance with the scope and limitations of ASTM Practice 1527-13, at 13555 Excelsior Drive, Norwalk, California, the subject property. Any exceptions to or deletions from this practice are described in the individual sections of this report. This assessment has revealed no evidence of recognized environmental conditions in connection with the subject property.

Recognized Environmental Condition (REC)

In our opinion, no RECs were revealed during the course of our assessment.

Historical Recognized Environmental Condition (HREC)

In our opinion, no HRECs were revealed during the course of our assessment.

Controlled Recognized Environmental Condition (CREC)

In our opinion, no CRECs were revealed during the course of our assessment.

8.2 RECOMMENDATIONS

Based on the foregoing, no additional investigation is recommended at this time.

9.0 SIGNATURES

We declare that, to the best of our professional knowledge and belief, we meet the definition of Environmental Professional as defined in § 312.10 of 40 CFR 312. We have the specific qualifications based on education, training, and experience to assess a property of the nature, history, and setting of the subject property. We have developed and performed the all appropriate inquiries in conformance with the standards and practices set forth in 40 CFR Part 312.

Prepared By: Date: October 4, 2016



Noli Valera
Senior Project Manager

Reviewed By: Date: October 4, 2016



Heather Nilson
Senior Project Manager

10.0 REFERENCES

ASTM, 2013. Subcommittee E50.2 Commercial Real Estate Transactions, “Standard Practice for Environmental Site Assessments: Phase I Environmental Site Assessment Process”, Designation E1527-13, West Conshohocken, PA 35pp.

ASTM, 2010. Subcommittee E50.2 on Real Estate Assessment and Management, “Standard Guide for Vapor Encroachment Screening on Property Involved in Real Estate Transactions”, Designation E2600-10, West Conshohocken, PA 33pp.

Environmental Data Resources, Inc., 2016. The EDR – Radius Map with GeoCheck®, Inquiry No. 4720658.2s, Shelton CT, 505 pp.

Environmental Data Resources, Inc., 2011. The EDR – City Directory Abstract, Inquiry No. 3223824.6, Shelton CT, 8 pp.

Environmental Data Resources, Inc., 2011. Certified Sanborn® Map Report, Inquiry No. 3223824.3, Shelton CT 2 pp.

Environmental Data Resources, Inc., 2011. The EDR – Aerial Photography Print Service, Inquiry No. 3223824.5, Shelton CT, 9 pp.

California Department of Conservation, Division of Mines and Geology - http://gmw.consrv.ca.gov

California Department of Conservation, California Geologic Survey - http://www.consrv.ca.gov/CGS

California Department of Water Resources, Individual Basin Descriptions -http://www.groundwater.water.ca.gov/bulletin118

EnviroStor- http://www.envirostor.dtsc.ca.gov/public/

DTSC Hazardous Waste Tracking System (HWTS) Reports - http://hwts.dtsc.ca.gov/report_list.cfm

FIND - http://www3.aqmd.gov/webappl/fim/prog/search.aspx

GeoTracker - http://geotracker.waterboards.ca.gov/

Google Earth - http://earth.google.com/

Los Angeles County Office of the Assessor - http://maps.assessor.lacounty.gov/

RealQuest- http://www.realquest.com/jsp/rq.jsp?action=switch&page=main

APPENDIX I

ILLUSTRATIONS

Figure 1: TOPOGRAPHIC MAP



SOURCE: USGS WHITTIER, CA 7.5 MINUTE QUADRANGLE MAP

Figure 2: SITE LOCATION MAP



SOURCE: GOOGLE ©

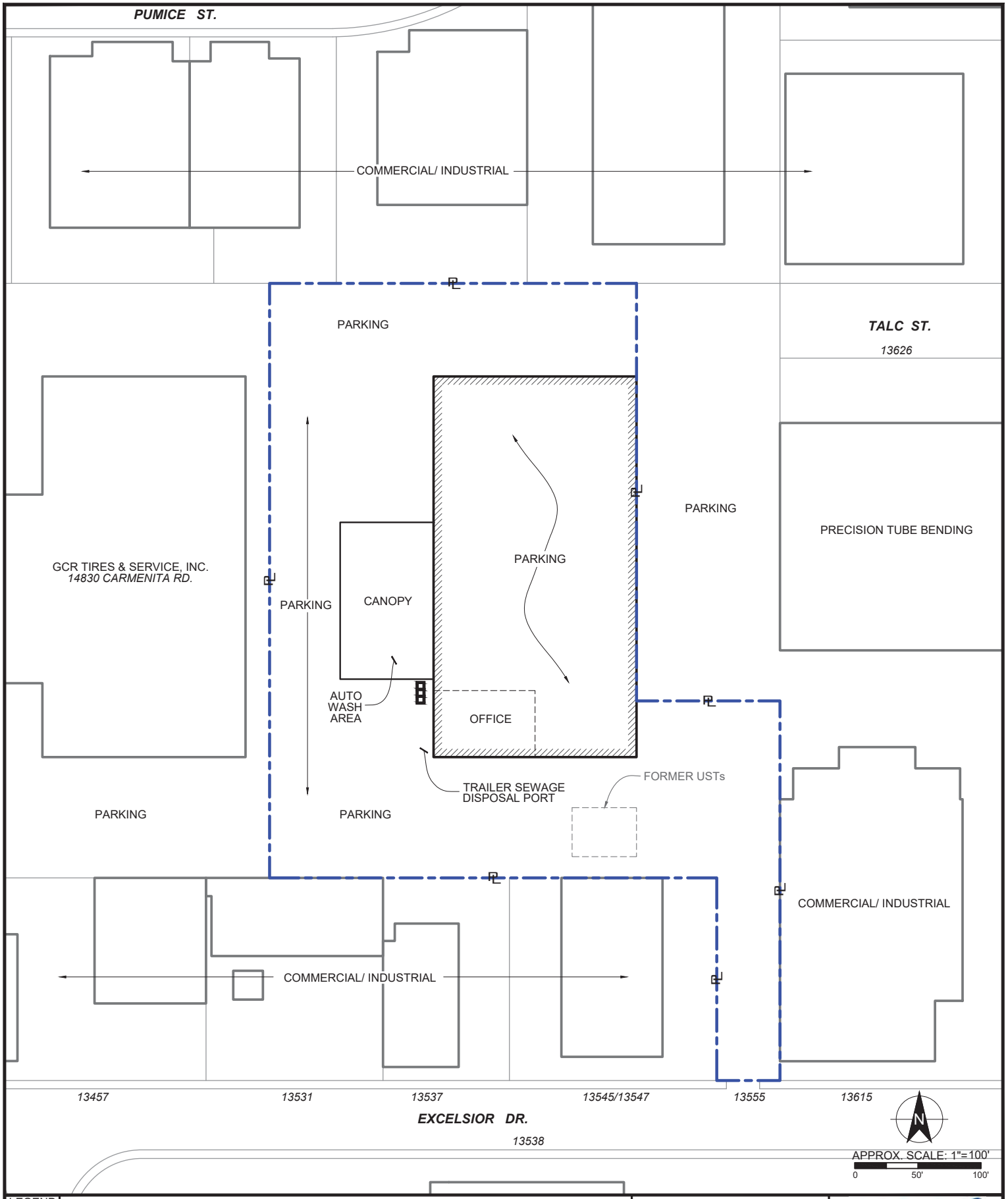

LEGEND

PROPERTY LINE
SUBJECT STRUCTURE
CLARIFIER

SITE PLAN

13555 EXCELSIOR DR.
NORWALK, CA 90650

EFI Global
Engineering, Fire & Environmental Services

PN: 9836001534.3	FIGURE 3
DT: 10/4/2016	
DB: JE CB: NV	

K:\AE 2016\Projects 2016\98360 Projects 2016\9836001534.3_13555 Excelsior Dr Norwalk CA 90650_PH I Update\9836001534.3_CAD\9836001534.3_SitePlan

Figure 4: SITE PHOTOGRAPHS



Photo 1: Main entrance to the subject property on Excelsior Drive



Photo 2: Southeastern driveway

Figure 4: SITE PHOTOGRAPHS



Photo 3: Southern driveway/parking lot



Photo 4: Southern and western portions of property building

Figure 4: SITE PHOTOGRAPHS



Photo 5: Western canopy



Photo 6: Closer view of vehicle wash area

Figure 4: SITE PHOTOGRAPHS



Photo 7: Three-stage clarifier



Photo 8: Sewage disposal station

Figure 4: SITE PHOTOGRAPHS



Photo 9: Pad-mounted transformer



Photo 10: Northern parking lot area

Figure 4: SITE PHOTOGRAPHS



Photo 11: View within warehouse



Photo 12: View of concrete patch inside warehouse (likely former dynamometer)

APPENDIX II

RADIUS MAP REPORT

9836001534.1_14820 Carmenita Rd.
14820 Carmenita Rd.
Norwalk, CA 90650

Inquiry Number: 4720658.2s
September 07, 2016

The EDR Radius Map™ Report

6 Armstrong Road, 4th floor
Shelton, CT 06484
Toll Free: 800.352.0050
www.edrnet.com

TABLE OF CONTENTS

SECTION	PAGE
Executive Summary	ES1
Overview Map	2
Detail Map	3
Map Findings Summary	4
Map Findings	8
Orphan Summary	431
Government Records Searched/Data Currency Tracking	GR-1

GEOCHECK ADDENDUM

GeoCheck - Not Requested

Thank you for your business.
Please contact EDR at 1-800-352-0050
with any questions or comments.

Disclaimer - Copyright and Trademark Notice

This Report contains certain information obtained from a variety of public and other sources reasonably available to Environmental Data Resources, Inc. It cannot be concluded from this Report that coverage information for the target and surrounding properties does not exist from other sources. **NO WARRANTY EXPRESSED OR IMPLIED, IS MADE WHATSOEVER IN CONNECTION WITH THIS REPORT. ENVIRONMENTAL DATA RESOURCES, INC. SPECIFICALLY DISCLAIMS THE MAKING OF ANY SUCH WARRANTIES, INCLUDING WITHOUT LIMITATION, MERCHANTABILITY OR FITNESS FOR A PARTICULAR USE OR PURPOSE. ALL RISK IS ASSUMED BY THE USER. IN NO EVENT SHALL ENVIRONMENTAL DATA RESOURCES, INC. BE LIABLE TO ANYONE, WHETHER ARISING OUT OF ERRORS OR OMISSIONS, NEGLIGENCE, ACCIDENT OR ANY OTHER CAUSE, FOR ANY LOSS OF DAMAGE, INCLUDING, WITHOUT LIMITATION, SPECIAL, INCIDENTAL, CONSEQUENTIAL, OR EXEMPLARY DAMAGES. ANY LIABILITY ON THE PART OF ENVIRONMENTAL DATA RESOURCES, INC. IS STRICTLY LIMITED TO A REFUND OF THE AMOUNT PAID FOR THIS REPORT.** Purchaser accepts this Report "AS IS". Any analyses, estimates, ratings, environmental risk levels or risk codes provided in this Report are provided for illustrative purposes only, and are not intended to provide, nor should they be interpreted as providing any facts regarding, or prediction or forecast of, any environmental risk for any property. Only a Phase I Environmental Site Assessment performed by an environmental professional can provide information regarding the environmental risk for any property. Additionally, the information provided in this Report is not to be construed as legal advice.

Copyright 2016 by Environmental Data Resources, Inc. All rights reserved. Reproduction in any media or format, in whole or in part, of any report or map of Environmental Data Resources, Inc., or its affiliates, is prohibited without prior written permission.

EDR and its logos (including Sanborn and Sanborn Map) are trademarks of Environmental Data Resources, Inc. or its affiliates. All other trademarks used herein are the property of their respective owners.

EXECUTIVE SUMMARY

A search of available environmental records was conducted by Environmental Data Resources, Inc (EDR). The report was designed to assist parties seeking to meet the search requirements of EPA's Standards and Practices for All Appropriate Inquiries (40 CFR Part 312), the ASTM Standard Practice for Environmental Site Assessments (E 1527-13) or custom requirements developed for the evaluation of environmental risk associated with a parcel of real estate.

TARGET PROPERTY INFORMATION

ADDRESS

14820 CARMENITA RD.
NORWALK, CA 90650

COORDINATES

Latitude (North):	33.8963310 - 33° 53' 46.79''
Longitude (West):	118.0440350 - 118° 2' 38.52''
Universal Tranverse Mercator:	Zone 11
UTM X (Meters):	403464.5
UTM Y (Meters):	3750958.0
Elevation:	79 ft. above sea level

USGS TOPOGRAPHIC MAP ASSOCIATED WITH TARGET PROPERTY

Target Property Map:	5633777 WHITTIER, CA
Version Date:	2012

AERIAL PHOTOGRAPHY IN THIS REPORT

Portions of Photo from:	20140513
Source:	USDA

MAPPED SITES SUMMARY

Target Property Address:
14820 CARMENITA RD.
NORWALK, CA 90650

Click on Map ID to see full detail.

MAP ID	SITE NAME	ADDRESS	DATABASE ACRONYMS	RELATIVE ELEVATION	DIST (ft. & mi.) DIRECTION
A1	PEARSON TRUCKING 7 R	13555 EXCELSIOR DRIV	HIST UST, HAZNET		TP
A2	NORM REEVES INC	13555 EXCELSIOR DR	LOS ANGELES CO. HMS		TP
A3	GE CO NORWALK TOOL F	13555 EXCELSIOR DR N	HAZNET		TP
A4	FUJI HUNT PHOTOGRAPH	14820 CARMENITA RD U	HAZNET		TP
A5	RECON DYNAMICS	13555 EXCELSIOR AVE	HAZNET		TP
A6	PERFORMANCE TEAN	14820 CARMENITA RD	HAZNET		TP
A7	PEARSON TRUCKING & R	13555 EXCELSIOR DR	LOS ANGELES CO. HMS		TP
A8	FUJI HUNT PHOTOGRAPH	14820 CARMENITA RD U	FINDS, ECHO		TP
A9	BRIDGESTONE FIRESTON	14830 CARMENITA RD	HAULERS		TP
A10	FUJI HUNT PHOTOGRAPH	14820 CARMENITA ROAD	RCRA-SQG		TP
B11	METRO BIOLOGICAL LAB	14905 CARMENITA ROAD	ENVIROSTOR, VCP	Higher	50, 0.009, West
C12	SPAULDING LTG INC	13615 ELCELSIOR DR	RCRA-SQG, FINDS, ECHO	Lower	87, 0.016, ESE
B13	KIRKHILL T A C S E	14910 CARMENTA RD	RCRA-SQG, FINDS	Higher	94, 0.018, WSW
D14	CARBCO	14765 CARMENITA RD	RCRA-SQG, FINDS, ECHO	Higher	110, 0.021, WNW
C15	GAYLORDS TRUCK BED L	13538 EXCELSIOR DR	RCRA-SQG	Lower	154, 0.029, SE
D16	I B T PRINTED CIRCUI	14725 CARMENITA RD	RCRA-SQG, FINDS, HAZNET, ECHO	Higher	158, 0.030, WNW
D17	I T B PRINTED CIRCUI	14725 CARMENITA RD	ENVIROSTOR, LA Co. Site Mitigation	Higher	158, 0.030, WNW
E18	G I WASTE OIL	13528 EXCELSIOR	RCRA NonGen / NLR, FINDS, ECHO	Lower	186, 0.035, SSE
F19	HATCH AND KIRK	13474 PUMICE ST	RCRA-SQG, FINDS, HAZNET, ECHO	Higher	188, 0.036, NNW
F20		13474 PUMICE ST	EDR Hist Auto	Higher	188, 0.036, NNW
B21	TOSCO/UNOCAL #31090	14960 CARMENITA RD	UST	Higher	192, 0.036, WSW
B22	TOSCO - 76 STATION #	14960 CARMENITA RD S	LUST	Higher	192, 0.036, WSW
B23	76 PRODUCTS STATION	14960 CARMENITA	HIST CORTESE	Higher	192, 0.036, WSW
B24		14960 CARMENITA RD	EDR Hist Auto	Higher	192, 0.036, WSW
B25	UNOCAL CORP SS 6093	14960 S CARMENITA RD	SWEEPS UST	Higher	192, 0.036, WSW
B26	BOBS UNION 76	14960 CARMENTIA RD	RCRA-SQG, FINDS, HAZNET, ECHO	Higher	192, 0.036, WSW
E27	GI VACUUM & OIL CO	13528 E EXCELSIOR DR	RCRA-SQG, FINDS, HAZNET, ECHO	Lower	214, 0.041, SSE
C28	JESS DIAZ TRUCKING I	13625 EXCELSIOR DR	RCRA-SQG, FINDS, HAZNET, NPDES, ECHO	Lower	238, 0.045, ESE
F29		13455 PUMICE ST	EDR Hist Auto	Higher	241, 0.046, NNW
F30		13435 PUMICE ST	EDR Hist Auto	Higher	243, 0.046, NW
G31	PRECISION TUBE BENDI	13626 TALE STREET	ENVIROSTOR	Lower	258, 0.049, East
G32	PRECISION TUBE BENDI	13626 TALC STREET	RCRA-LQG, NPDES, WDS	Lower	273, 0.052, ENE
H33	THOMAS WETZEL	EXCELSIOR DRIVE AND	SWF/LF	Higher	329, 0.062, WSW
I34	LA COUNTY NITROUS OX	13556 PUMICE STREET	SEMS	Lower	336, 0.064, NE
J35		14632 CARMENITA RD	EDR Hist Cleaner	Higher	410, 0.078, NW
K36	ENTERTAINMENT SERVIC	13500 EXCELSIOR DR	RCRA NonGen / NLR, FINDS, HAZNET, ECHO	Lower	417, 0.079, South
J37		14613 CARMENITA RD	EDR Hist Auto	Higher	445, 0.084, NW
I38	ZEP MANUFACTURING CO	13606 PUMICE STREET	RCRA-SQG, FINDS, ECHO	Lower	448, 0.085, NE
I39	ALLIED MECHANICAL	13623 E PUMICE ST	HIST UST, LOS ANGELES CO. HMS	Lower	514, 0.097, NE

MAPPED SITES SUMMARY

Target Property Address:
14820 CARMENITA RD.
NORWALK, CA 90650

Click on Map ID to see full detail.

MAP ID	SITE NAME	ADDRESS	DATABASE ACRONYMS	RELATIVE ELEVATION	DIST (ft. & mi.) DIRECTION
I40	ZEP MANUFACTURING CO	13607 PUMICE	RCRA-SQG	Lower	526, 0.100, NE
H41	TEXACO OIL CORP	15015 CARMENITA RD	SWEEPS UST	Higher	556, 0.105, SW
K42	CARMENITA FORD TRUCK	13443 E FREEWAY DR	SWEEPS UST	Lower	595, 0.113, South
K43	CARMENITA FORD TRUCK	13443 FREEWAY	LUST	Lower	595, 0.113, South
K44	CARMENITA FORD TRUCK	13443 EAST FREEWAY D	ENVIROSTOR, VCP	Lower	595, 0.113, South
K45	CARMENITA FORD TRUCK	13443 E FREEWAY DR	HIST UST, HAZNET	Lower	595, 0.113, South
K46	CARMENITA TRUCK CENT	13443 FREEWAY	AST	Lower	595, 0.113, South
K47	CARMENITA TRUCK CENT	13433 E FREEWAY DR	SWEEPS UST, CA FID UST, LOS ANGELES CO. HMS	Lower	595, 0.113, South
K48	CARMENITA FORD TRUCK	13407 EAST FREEWAY D	ENVIROSTOR, VCP	Lower	595, 0.113, South
L49	WALKER SPRING & STAM	14831 SPRING AVENUE	RCRA-SQG, FINDS, LOS ANGELES CO. HMS, ECHO	Lower	624, 0.118, East
L50	WALKER SPRING AND ST	14831 SPRING AVE	SWEEPS UST	Lower	624, 0.118, East
J51	JADE DIESEL SERVICE	13312 MAPLEDALE	RCRA-SQG, FINDS, ECHO	Higher	649, 0.123, NW
52	CLOVER ENTERPRISES,	13701 EXCELSIOR DR	RCRA-SQG, FINDS, ECHO	Lower	668, 0.127, ESE
M53	GENERAL SWITCHGEAR I	14729 SPRING ST	RCRA NonGen / NLR, FINDS, ECHO	Lower	713, 0.135, ENE
M54	GENERAL SWITCHGEAR I	14729 SPRING ST	RCRA-SQG, EMI	Lower	713, 0.135, ENE
L55	PUMP ENGINEERING CO	14906 SPRING AVE	HIST UST	Lower	731, 0.138, East
L56	CLOVER MNFG CO	14906 SPRING AVE	SWEEPS UST	Lower	731, 0.138, East
57	FORMER CENTERLINE WH	15105 RADIUS PLACE A	ENVIROSTOR, VCP	Lower	752, 0.142, South
58	TWIST TITE MFG INC	13649 PUMICE STREET	RCRA-SQG	Lower	767, 0.145, NE
N59	FOXMEYER HOSPITAL SU	14518 BEST AVE	SWEEPS UST	Higher	866, 0.164, North
60	INTERIOR SYSTEMS INC	15160 SPRING AVENUE	RCRA-SQG, HAZNET	Lower	897, 0.170, ESE
O61	SUPERIOR TRANS MED	14700 SPRING ST	SWEEPS UST	Lower	915, 0.173, ENE
O62	G AND K SERVICES	14700 SPRING AVE	RCRA-LQG, HAZNET	Lower	915, 0.173, ENE
O63	G&K SERVICES, INC.	14700 SPRING AVE	HIST UST, CHMIRS, EMI	Lower	915, 0.173, ENE
O64	G&K SERVICES	14700 SPRING AVENUE	RCRA-LQG, ICIS	Lower	915, 0.173, ENE
O65	G&K SERVICES, INC .	14700 SPRING AVENUE	ENVIROSTOR, DEED	Lower	915, 0.173, ENE
M66	AMERICAN POLYMERS CO	14722 SPRING AVE.	RCRA-LQG, CHMIRS, TRIS, FINDS, EMI, NPDES, WDS,...	Lower	926, 0.175, ENE
M67	PHENIX ENTERPRISE IN	14800 SPRING ST	RCRA-SQG, FINDS, EMI, HAZNET, ECHO	Lower	926, 0.175, ENE
M68	WALKER SPRING & STAM	14800 SPRING AVE	SWEEPS UST	Lower	926, 0.175, ENE
N69	HAND & NAIL HARMONY	14509 BEST AVE UNIT	DRYCLEANERS, HAZNET	Higher	944, 0.179, North
P70	I AND I DEBURRING	14504 CARMENITA	RCRA-SQG, HAZNET	Higher	947, 0.179, NNW
Q71	CARMENITA COMMERCE C	13230, 13310, 13320,	ENVIROSTOR, VCP	Higher	965, 0.183, WSW
R72	ORANGE COUNTY CHEMIC	13744 EXCELSIOR DRIV	SEMS	Lower	975, 0.185, ESE
S73	ST OF CALIF DGS TELE	13360 E FIRESTONE BL	RCRA-SQG, FINDS, ECHO	Higher	1063, 0.201, SW
Q74	FUJI TRUCOLOR	13320 E FIRESTONE BL	RCRA-SQG, FINDS, HAZNET, ECHO	Higher	1071, 0.203, WSW
P75	ESCOBAR TRUST PROPER	14420 CARMENITA	SLIC	Higher	1111, 0.210, NNW
S76	MARSHBURN FARMS	13370 E FIRESTONE BL	SWEEPS UST	Higher	1173, 0.222, SW
R77	GALLHER LUMBER	13747 EXCELSIOR	LUST, HIST CORTESE, NPDES	Lower	1244, 0.236, ESE
R78	GALLHER LUMBER	13747 E EXCELSIOR DR	LUST, LOS ANGELES CO. HMS, WDS	Lower	1244, 0.236, ESE

MAPPED SITES SUMMARY

Target Property Address:
14820 CARMENITA RD.
NORWALK, CA 90650

Click on Map ID to see full detail.

MAP ID	SITE NAME	ADDRESS	DATABASE ACRONYMS	RELATIVE ELEVATION	DIST (ft. & mi.) DIRECTION
T79	GOLDEN PLATING	14903 MARQUARDT AVEN	RCRA-LQG	Lower	1252, 0.237, East
T80	GOLDEN PLATING	14903 MARQUARDT AVE	RCRA-SQG, FINDS, EMI, NPDES, WDS, ECHO	Lower	1252, 0.237, East
T81	ADMIRAL TRANSPORTATI	14811 MARQUARDT ST	SWEEPS UST	Lower	1265, 0.240, East
82	FLOYD BLOWER FAMILY	13565 FREEWAY DR	SWEEPS UST	Lower	1293, 0.245, SSE
U83	CORAL INDUSTRIES INC	14561 SOUTH MARQUART	SLIC	Lower	1375, 0.260, ENE
T84	FLINT INK CORP	14930 MARQUARDT AVE	SEMS-ARCHIVE, RCRA-SQG, FINDS, LOS ANGELES CO....	Lower	1383, 0.262, East
T85	FLINT INK	14930 MARQUART	ENVIROSTOR, LUST, HIST CORTESE	Lower	1383, 0.262, East
V86	US INK A DIV OF SUN	13710 BORATE STREET	ENVIROSTOR, AST, HWP, NPDES, WDS	Lower	1391, 0.263, NE
V87	UNITED STATES PRINTI	13710 BORATE STREET	SEMS-ARCHIVE, CORRACTS, RCRA-TSDF, RCRA-SQG	Lower	1391, 0.263, NE
U88	CORAL INDUSTRIES	14561 MARQUARDT	SLIC	Lower	1452, 0.275, ENE
U89	CORAL INDUSTRIES INC	14561 MARQUARDT	LUST, HIST CORTESE	Lower	1452, 0.275, ENE
90	SUPPOSE-U-DRIVE TRUC	13456 ROSECRANS AVE	LUST, UST, SWEEPS UST, HIST UST, CA FID UST, LOS...	Higher	1626, 0.308, North
91	FRY STEEL	13325 MOLETTE	LUST	Lower	1730, 0.328, SW
92	FRIGID COIL	13711 FREEWAY DRIVE	SLIC, DEED	Lower	1751, 0.332, SE
W93	RYDER LC0205	13630 FIRESTONE	LUST, SLIC, HIST CORTESE, NPDES	Lower	1774, 0.336, SSE
X94	MILLER'S CAKE AND CO	15319 CARMENITA ROAD	LUST, HAZNET	Lower	1800, 0.341, SSW
Y95	GOLDEN MINI MART	13340 EAST ROSECRANS	LUST	Higher	1905, 0.361, NNW
Y96	ARCO #5203	13340 ROSECRANS AVE	LUST, HIST CORTESE	Higher	1905, 0.361, NNW
X97	CARMENITA BUSINESS C	15401 & 15421 CARMEN	ENVIROSTOR, VCP	Lower	1906, 0.361, SSW
W98	LE FIELL MFG. CO.	13700 FIRESTONE BOUL	ENVIROSTOR, NPDES	Lower	1923, 0.364, SSE
Z99	C.F. TRUCKING	13901 MICA	HIST CORTESE	Lower	1957, 0.371, ESE
Z100	C.F. TRUCKING	13901 MICA ST E	LUST	Lower	1957, 0.371, ESE
101	HUFF LUMBER	13535 ROSECRANS AVE	LUST, HIST CORTESE, LOS ANGELES CO. HMS	Higher	2045, 0.387, North
AA102	MONTEBELLO CONTAINER	13220 MOLETTE ST	LUST	Lower	2105, 0.399, SW
AA103	AIR TREADS INC LOS A	13220 MOLETTE ST.	RCRA-SQG, LUST, FINDS, HAZNET, HIST CORTESE, LOS...	Lower	2105, 0.399, SW
AB104	ALTON WATSON	15405 CORNET ST	LUST	Lower	2169, 0.411, SW
AB105	ALTON WATSON	15405 CORNET ST	LUST, LOS ANGELES CO. HMS	Lower	2169, 0.411, SW
AB106	KOTAKE PROPERTY	15408 CORNET	LUST, HIST CORTESE	Lower	2175, 0.412, SW
AC107	VALVE SERVICES CO.	13060 FIRESTONE	SLIC	Higher	2180, 0.413, West
AC108	VALVE SERVICES CO.	13060 E. FIRESTONE B	SLIC	Higher	2180, 0.413, West
109	FORMER BURKE INDUSTR	13767 FREEWAY DRIVE,	ENVIROSTOR, VCP	Lower	2259, 0.428, SE
110	BURGER KING DIST. CT	13950 MICA	LUST, HIST CORTESE	Lower	2301, 0.436, ESE
111	STONE CONTAINER CORP	13833 FREEWAY	HIST CORTESE	Lower	2334, 0.442, SE
AD112	LEE DEANE PRODUCTS	15511 CARMENITA	SLIC, HIST CORTESE	Lower	2358, 0.447, SSW
AD113	LEE DEANE PRODUCTS	15511 CARMENITA	LUST, SLIC	Lower	2358, 0.447, SSW
AE114	H & L DISTRIBUTING	14815 RADBURN AVE	LUST	Higher	2380, 0.451, East
AE115	H & L DISTRIBUTING	14815 RADBURN	LUST, HIST CORTESE, LOS ANGELES CO. HMS	Higher	2380, 0.451, East
116	UNOCCUPIED	13126 E ARCTIC CIR	LUST, SWEEPS UST, CA FID UST, HIST CORTESE, LOS...	Lower	2381, 0.451, WSW
117	WILSONART INTERNATIO	13911 GANNET	LUST, HIST CORTESE	Lower	2397, 0.454, East

MAPPED SITES SUMMARY

Target Property Address:
14820 CARMENITA RD.
NORWALK, CA 90650

Click on Map ID to see full detail.

MAP ID	SITE NAME	ADDRESS	DATABASE ACRONYMS	RELATIVE ELEVATION	DIST (ft. & mi.) DIRECTION
118	UNITED RENTALS NORTH	13425 EAST ROSECRANS	LUST	Higher	2411, 0.457, North
AD119	SANTA FE SPRINGS FIR	15517 CARMENITA RD	LUST, HIST CORTESE	Lower	2422, 0.459, SSW
120	PRATTY	ROSECRANS & MARQUARD	WMUDS/SWAT	Higher	2433, 0.461, NE
AF121	HILLERICH & BRADSBY	15601 RESIN PL.	SEMS-ARCHIVE, RCRA NonGen / NLR, FINDS, LOS...	Lower	2450, 0.464, South
AF122	HILLERICH & BRADSBY	15601 SOUTH RESIN PL	ENVIROSTOR, CHMIRS, EMI, HIST CORTESE	Lower	2450, 0.464, South
123	HERAEUS METAL PROCES	15524 CARMENITA RD	SLIC, HWP, NPDES, ICE	Lower	2455, 0.465, SSW
AG124	BEAR STATE A/C SERVI	13139 ROSECRANS	SLIC, HIST CORTESE	Higher	2532, 0.480, NW
AG125	BEAR STATE A/C SERVI	13139 ROSECRANS	LUST, SLIC	Higher	2532, 0.480, NW
126	STONE CONTAINER CORP	13833 E FREEWAY DR	RCRA-SQG, SLIC, FINDS, ECHO	Lower	2538, 0.481, SE
127	UNITED ROCK AND CONC	12976 FIRESTONE	LUST, HIST CORTESE	Higher	2562, 0.485, West
128	LEFIELL MANUFACTURIN	13700, 13750 AND 137	ENVIROSTOR, VCP	Lower	2737, 0.518, SSE
AH129	BROWN PACIFIC, INC.	13539 E. BORA DRIVE	ENVIROSTOR	Higher	3105, 0.588, NNE
130	STANKOVICH I	14014 GRACEBEE AVENU	RESPONSE, ENVIROSTOR, HIST Cal-Sites	Higher	3191, 0.604, NW
131	ELECTROMATIC, INC	14025 STAGE RD	RCRA-LQG, ENVIROSTOR	Higher	3198, 0.606, ENE
AH132	BROWN PACIFIC INC	13639 BORA DR	ENVIROSTOR, CHMIRS, HIST CORTESE, NPDES	Higher	3201, 0.606, NNE
133	CALTRANS I-5 FREEWAY	I-5 FREEWAY FROM 605	ENVIROSTOR	Lower	3315, 0.628, SE
134	COLONY ASSOCIATES	16121 CARMENITA	ENVIROSTOR, VCP, HIST CORTESE, LA Co. Site...	Lower	3702, 0.701, SSW
AI135	GMC WAREHOUSE & DIST	14141 ALONDRA BLVD.	SEMS-ARCHIVE, CORRACTS, RCRA-TSDF, RCRA NonGen /...	Lower	3960, 0.750, ESE
AI136	GENERAL MOTORS SERVI	14141 ALONDRA BLVD.	HWP	Lower	3960, 0.750, ESE
137	ALCAN RUBBER & CHEMI	15100 VALLEY VIEW AV	ENVIROSTOR, LA Co. Site Mitigation	Higher	4166, 0.789, ESE
138	SERTA MATTRESS	14044 FREEWAY DRIVE	ENVIROSTOR, LUST, VCP, SWEEPS UST, HIST UST, CA...	Lower	4574, 0.866, SE
AJ139	GOLDEN WEST REFINING	13539 E FOSTER RD	SWEEPS UST, CA FID UST, US AIRS, EMI, LOS ANGELES...	Higher	4794, 0.908, NNE
AJ140	GOLDEN WEST REFINERY	13539 FOSTER ROAD	ENVIROSTOR, LUST, SLIC, CHMIRS, ENF, HIST CORTESE	Higher	4794, 0.908, NNE
AJ141	GOLDEN WEST REFINING	13539 E FOSTER RD	SEMS-ARCHIVE, CORRACTS, RCRA-LQG, 2020 COR ACTION	Higher	4794, 0.908, NNE
142	JOHN GLENN HIGH SCHO	13520 SHOEMAKER AVEN	ENVIROSTOR, SCH	Higher	5095, 0.965, NW

EXECUTIVE SUMMARY

TARGET PROPERTY SEARCH RESULTS

The target property was identified in the following records. For more information on this property see page 8 of the attached EDR Radius Map report:

Site	Database(s)	EPA ID
PEARSON TRUCKING 7 R 13555 EXCELSIOR DRIV NORWALK, CA 90650	HIST UST HAZNET GEPAID: CAC002631543	N/A
NORM REEVES INC 13555 EXCELSIOR DR NORWALK, CA 90650	LOS ANGELES CO. HMS Facility ID: 016155-021691	N/A
GE CO NORWALK TOOL F 13555 EXCELSIOR DR N NORWALK, CA 90650	HAZNET GEPAID: CAP400478201	N/A
FUJI HUNT PHOTOGRAPH 14820 CARMENITA RD U NORWALK, CA 90650	HAZNET GEPAID: CAR000092031	N/A
RECON DYNAMICS 13555 EXCELSIOR AVE NORWALK, CA 90650	HAZNET GEPAID: CAL000215422	N/A
PERFORMANCE TEAN 14820 CARMENITA RD NORWALK, CA 90650	HAZNET GEPAID: CAC002625803	N/A
PEARSON TRUCKING & R 13555 EXCELSIOR DR NORWALK, CA 90650	LOS ANGELES CO. HMS Facility ID: 016155-021116 Facility ID: 016155-040935 Facility ID: 016155-051469	N/A
FUJI HUNT PHOTOGRAPH 14820 CARMENITA RD U NORWALK, CA 90650	FINDS Registry ID:: 110012191877 ECHO	N/A
BRIDGESTONE FIRESTON 14830 CARMENITA RD NORWALK, CA 90650	HAULERS Facility ID: 1005523	N/A
FUJI HUNT PHOTOGRAPH 14820 CARMENITA ROAD NORWALK, CA 90650	RCRA-SQG	CAR000092031

EXECUTIVE SUMMARY

EPA ID:: CAR000092031

DATABASES WITH NO MAPPED SITES

No mapped sites were found in EDR's search of available ("reasonably ascertainable ") government records either on the target property or within the search radius around the target property for the following databases:

STANDARD ENVIRONMENTAL RECORDS

Federal NPL site list

NPL ---------- National Priority List
Proposed NPL ---------- Proposed National Priority List Sites
NPL LIENS ---------- Federal Superfund Liens

Federal Delisted NPL site list

Delisted NPL ---------- National Priority List Deletions

Federal CERCLIS list

FEDERAL FACILITY ---------- Federal Facility Site Information listing

Federal RCRA generators list

RCRA-CESQG ---------- RCRA - Conditionally Exempt Small Quantity Generator

Federal institutional controls / engineering controls registries

LUCIS ---------- Land Use Control Information System
US ENG CONTROLS ---------- Engineering Controls Sites List
US INST CONTROL ---------- Sites with Institutional Controls

Federal ERNS list

ERNS ---------- Emergency Response Notification System

State and tribal leaking storage tank lists

INDIAN LUST ---------- Leaking Underground Storage Tanks on Indian Land

State and tribal registered storage tank lists

FEMA UST ---------- Underground Storage Tank Listing
INDIAN UST ---------- Underground Storage Tanks on Indian Land

State and tribal voluntary cleanup sites

INDIAN VCP ---------- Voluntary Cleanup Priority Listing

State and tribal Brownfields sites

BROWNFIELDS ---------- Considered Brownfieds Sites Listing

ADDITIONAL ENVIRONMENTAL RECORDS

Local Brownfield lists

US BROWNFIELDS ---------- A Listing of Brownfields Sites

Local Lists of Landfill / Solid Waste Disposal Sites

SWRCY ---------- Recycler Database
INDIAN ODI ---------- Report on the Status of Open Dumps on Indian Lands
ODI ---------- Open Dump Inventory
DEBRIS REGION 9 ---------- Torres Martinez Reservation Illegal Dump Site Locations

Local Lists of Hazardous waste / Contaminated Sites

AOCONCERN ---------- San Gabriel Valley Areas of Concern
US HIST CDL ---------- Delisted National Clandestine Laboratory Register
SCH ---------- School Property Evaluation Program
CDL ---------- Clandestine Drug Labs
Toxic Pits ---------- Toxic Pits Cleanup Act Sites
US CDL ---------- National Clandestine Laboratory Register

Local Land Records

LIENS ---------- Environmental Liens Listing
LIENS 2 ---------- CERCLA Lien Information

Records of Emergency Release Reports

HMIRS ---------- Hazardous Materials Information Reporting System
CHMIRS ---------- California Hazardous Material Incident Report System
LDS ---------- Land Disposal Sites Listing
MCS ---------- Military Cleanup Sites Listing
SPILLS 90 ---------- SPILLS 90 data from FirstSearch

Other Ascertainable Records

FUDS ---------- Formerly Used Defense Sites
DOD ---------- Department of Defense Sites
SCRD DRYCLEANERS ---------- State Coalition for Remediation of Drycleaners Listing
US FIN ASSUR ---------- Financial Assurance Information
EPA WATCH LIST ---------- EPA WATCH LIST
2020 COR ACTION ---------- 2020 Corrective Action Program List
TSCA ---------- Toxic Substances Control Act
TRIS ---------- Toxic Chemical Release Inventory System
SSTS ---------- Section 7 Tracking Systems
ROD ---------- Records Of Decision
RMP ---------- Risk Management Plans
RAATS ---------- RCRA Administrative Action Tracking System

PRP - Potentially Responsible Parties
PADS - PCB Activity Database System
ICIS - Integrated Compliance Information System
FTTS - FIFRA/ TSCA Tracking System - FIFRA (Federal Insecticide, Fungicide, & Rodenticide Act)/TSCA (Toxic Substances Control Act)
MLTS - Material Licensing Tracking System
COAL ASH DOE - Steam-Electric Plant Operation Data
COAL ASH EPA - Coal Combustion Residues Surface Impoundments List
PCB TRANSFORMER - PCB Transformer Registration Database
RADINFO - Radiation Information Database
HIST FTTS - FIFRA/TSCA Tracking System Administrative Case Listing
DOT OPS - Incident and Accident Data
CONSENT - Superfund (CERCLA) Consent Decrees
INDIAN RESERV - Indian Reservations
FUSRAP - Formerly Utilized Sites Remedial Action Program
UMTRA - Uranium Mill Tailings Sites
LEAD SMELTERS - Lead Smelter Sites
US AIRS - Aerometric Information Retrieval System Facility Subsystem
US MINES - Mines Master Index File
UXO - Unexploded Ordnance Sites
DOCKET HWC - Hazardous Waste Compliance Docket Listing
CA BOND EXP. PLAN - Bond Expenditure Plan
Cortese - "Cortese" Hazardous Waste & Substances Sites List
CUPA Listings - CUPA Resources List
EMI - Emissions Inventory Data
ENF - Enforcement Action Listing
Financial Assurance - Financial Assurance Information Listing
HWT - Registered Hazardous Waste Transporter Database
MINES - Mines Site Location Listing
MWMP - Medical Waste Management Program Listing
NPDES - NPDES Permits Listing
PEST LIC - Pesticide Regulation Licenses Listing
PROC - Certified Processors Database
Notify 65 - Proposition 65 Records
LA Co. Site Mitigation - Site Mitigation List
UIC - UIC Listing
WASTEWATER PITS - Oil Wastewater Pits Listing
WDS - Waste Discharge System
WIP - Well Investigation Program Case List
FUELS PROGRAM - EPA Fuels Program Registered Listing

EDR HIGH RISK HISTORICAL RECORDS

EDR Exclusive Records

EDR MGP - EDR Proprietary Manufactured Gas Plants

EDR RECOVERED GOVERNMENT ARCHIVES

Exclusive Recovered Govt. Archives

RGA LF - Recovered Government Archive Solid Waste Facilities List
RGA LUST - Recovered Government Archive Leaking Underground Storage Tank

EXECUTIVE SUMMARY

SURROUNDING SITES: SEARCH RESULTS

Surrounding sites were identified in the following databases.

Elevations have been determined from the USGS Digital Elevation Model and should be evaluated on a relative (not an absolute) basis. Relative elevation information between sites of close proximity should be field verified. Sites with an elevation equal to or higher than the target property have been differentiated below from sites with an elevation lower than the target property.
Page numbers and map identification numbers refer to the EDR Radius Map report where detailed data on individual sites can be reviewed.

Sites listed in ***bold italics*** are in multiple databases.

Unmappable (orphan) sites are not considered in the foregoing analysis.

STANDARD ENVIRONMENTAL RECORDS

Federal CERCLIS list

SEMS: SEMS (Superfund Enterprise Management System) tracks hazardous waste sites, potentially hazardous waste sites, and remedial activities performed in support of EPA's Superfund Program across the United States. The list was formerly know as CERCLIS, renamed to SEMS by the EPA in 2015. The list contains data on potentially hazardous waste sites that have been reported to the USEPA by states, municipalities, private companies and private persons, pursuant to Section 103 of the Comprehensive Environmental Response, Compensation, and Liability Act (CERCLA). This dataset also contains sites which are either proposed to or on the National Priorities List (NPL) and the sites which are in the screening and assessment phase for possible inclusion on the NPL.

A review of the SEMS list, as provided by EDR, and dated 03/07/2016 has revealed that there are 2 SEMS sites within approximately 0.5 miles of the target property.

Lower Elevation	Address	Direction / Distance	Map ID	Page
LA COUNTY NITROUS OX	13556 PUMICE STREET	NE 0 - 1/8 (0.064 mi.)	I34	73
ORANGE COUNTY CHEMIC	13744 EXCELSIOR DRIV	ESE 1/8 - 1/4 (0.185 mi.)	R72	161

Federal CERCLIS NFRAP site list

SEMS-ARCHIVE: SEMS-ARCHIVE (Superfund Enterprise Management System Archive) tracks sites that have no further interest under the Federal Superfund Program based on available information. The list was formerly known as the CERCLIS-NFRAP, renamed to SEMS ARCHIVE by the EPA in 2015. EPA may perform a minimal level of assessment work at a site while it is archived if site conditions change and/or new information becomes available. Archived sites have been removed and archived from the inventory of SEMS sites. Archived status indicates that, to the best of EPA's knowledge, assessment at a site has been completed and that EPA has determined no further steps will be taken to list the site on the National Priorities List (NPL), unless information indicates this decision was not appropriate or other considerations require a recommendation for listing at a later time. The decision does not necessarily mean that there is no hazard associated with a given site; it only means that. based upon available information, the location is not judged to be potential NPL site.

A review of the SEMS-ARCHIVE list, as provided by EDR, and dated 03/07/2016 has revealed that there are 3 SEMS-ARCHIVE sites within approximately 0.5 miles of the target property.

Lower Elevation	Address	Direction / Distance	Map ID	Page
FLINT INK CORP	***14930 MARQUARDT AVE***	***E 1/4 - 1/2 (0.262 mi.)***	***T84***	***181***

Lower Elevation	Address	Direction / Distance	Map ID	Page
UNITED STATES PRINTI	*13710 BORATE STREET*	*NE 1/4 - 1/2 (0.263 mi.)*	*V87*	*196*
HILLERICH & BRADSBY	*15601 RESIN PL.*	*S 1/4 - 1/2 (0.464 mi.)*	*AF121*	*278*

Federal RCRA CORRACTS facilities list

CORRACTS: CORRACTS is a list of handlers with RCRA Corrective Action Activity. This report shows which nationally-defined corrective action core events have occurred for every handler that has had corrective action activity.

A review of the CORRACTS list, as provided by EDR, and dated 06/27/2016 has revealed that there are 3 CORRACTS sites within approximately 1 mile of the target property.

Equal/Higher Elevation	Address	Direction / Distance	Map ID	Page
GOLDEN WEST REFINING	*13539 E FOSTER RD*	*NNE 1/2 - 1 (0.908 mi.)*	*AJ141*	*412*

Lower Elevation	Address	Direction / Distance	Map ID	Page
UNITED STATES PRINTI	*13710 BORATE STREET*	*NE 1/4 - 1/2 (0.263 mi.)*	*V87*	*196*
GMC WAREHOUSE & DIST	*14141 ALONDRA BLVD.*	*ESE 1/2 - 1 (0.750 mi.)*	*AI135*	*346*

Federal RCRA non-CORRACTS TSD facilities list

RCRA-TSDF: RCRAInfo is EPA's comprehensive information system, providing access to data supporting the Resource Conservation and Recovery Act (RCRA) of 1976 and the Hazardous and Solid Waste Amendments (HSWA) of 1984. The database includes selective information on sites which generate, transport, store, treat and/or dispose of hazardous waste as defined by the Resource Conservation and Recovery Act (RCRA). Transporters are individuals or entities that move hazardous waste from the generator offsite to a facility that can recycle, treat, store, or dispose of the waste. TSDFs treat, store, or dispose of the waste.

A review of the RCRA-TSDF list, as provided by EDR, and dated 06/21/2016 has revealed that there is 1 RCRA-TSDF site within approximately 0.5 miles of the target property.

Lower Elevation	Address	Direction / Distance	Map ID	Page
UNITED STATES PRINTI	*13710 BORATE STREET*	*NE 1/4 - 1/2 (0.263 mi.)*	*V87*	*196*

Federal RCRA generators list

RCRA-LQG: RCRAInfo is EPA's comprehensive information system, providing access to data supporting the Resource Conservation and Recovery Act (RCRA) of 1976 and the Hazardous and Solid Waste Amendments (HSWA) of 1984. The database includes selective information on sites which generate, transport, store, treat and/or dispose of hazardous waste as defined by the Resource Conservation and Recovery Act (RCRA). Large quantity generators (LQGs) generate over 1,000 kilograms (kg) of hazardous waste, or over 1 kg of acutely hazardous waste per month.

A review of the RCRA-LQG list, as provided by EDR, and dated 06/21/2016 has revealed that there are 5

RCRA-LQG sites within approximately 0.25 miles of the target property.

Lower Elevation	Address	Direction / Distance	Map ID	Page
PRECISION TUBE BENDI	***13626 TALC STREET***	***ENE 0 - 1/8 (0.052 mi.)***	***G32***	***63***
G AND K SERVICES	***14700 SPRING AVE***	***ENE 1/8 - 1/4 (0.173 mi.)***	***O62***	***115***
G&K SERVICES	***14700 SPRING AVENUE***	***ENE 1/8 - 1/4 (0.173 mi.)***	***O64***	***124***
AMERICAN POLYMERS CO	***14722 SPRING AVE.***	***ENE 1/8 - 1/4 (0.175 mi.)***	***M66***	***132***
GOLDEN PLATING	14903 MARQUARDT AVEN	E 1/8 - 1/4 (0.237 mi.)	T79	174

RCRA-SQG: RCRAInfo is EPA's comprehensive information system, providing access to data supporting the Resource Conservation and Recovery Act (RCRA) of 1976 and the Hazardous and Solid Waste Amendments (HSWA) of 1984. The database includes selective information on sites which generate, transport, store, treat and/or dispose of hazardous waste as defined by the Resource Conservation and Recovery Act (RCRA). Small quantity generators (SQGs) generate between 100 kg and 1,000 kg of hazardous waste per month.

A review of the RCRA-SQG list, as provided by EDR, and dated 06/21/2016 has revealed that there are 22 RCRA-SQG sites within approximately 0.25 miles of the target property.

Equal/Higher Elevation	Address	Direction / Distance	Map ID	Page
KIRKHILL T A C S E	***14910 CARMENTA RD***	***WSW 0 - 1/8 (0.018 mi.)***	***B13***	***22***
CARBCO	***14765 CARMENITA RD***	***WNW 0 - 1/8 (0.021 mi.)***	***D14***	***23***
I B T PRINTED CIRCUI	***14725 CARMENITA RD***	***WNW 0 - 1/8 (0.030 mi.)***	***D16***	***26***
HATCH AND KIRK	***13474 PUMICE ST***	***NNW 0 - 1/8 (0.036 mi.)***	***F19***	***32***
BOBS UNION 76	***14960 CARMENTIA RD***	***WSW 0 - 1/8 (0.036 mi.)***	***B26***	***50***
JADE DIESEL SERVICE	***13312 MAPLEDALE***	***NW 0 - 1/8 (0.123 mi.)***	***J51***	***95***
I AND I DEBURRING	***14504 CARMENITA***	***NNW 1/8 - 1/4 (0.179 mi.)***	***P70***	***154***
ST OF CALIF DGS TELE	***13360 E FIRESTONE BL***	***SW 1/8 - 1/4 (0.201 mi.)***	***S73***	***161***
FUJI TRUCOLOR	***13320 E FIRESTONE BL***	***WSW 1/8 - 1/4 (0.203 mi.)***	***Q74***	***162***

Lower Elevation	Address	Direction / Distance	Map ID	Page
SPAULDING LTG INC	***13615 ELCELSIOR DR***	***ESE 0 - 1/8 (0.016 mi.)***	***C12***	***20***
GAYLORDS TRUCK BED L	13538 EXCELSIOR DR	SE 0 - 1/8 (0.029 mi.)	C15	25
GI VACUUM & OIL CO	***13528 E EXCELSIOR DR***	***SSE 0 - 1/8 (0.041 mi.)***	***E27***	***52***
JESS DIAZ TRUCKING I	***13625 EXCELSIOR DR***	***ESE 0 - 1/8 (0.045 mi.)***	***C28***	***56***
ZEP MANUFACTURING CO	***13606 PUMICE STREET***	***NE 0 - 1/8 (0.085 mi.)***	***I38***	***77***
ZEP MANUFACTURING CO	13607 PUMICE	NE 0 - 1/8 (0.100 mi.)	I40	80
WALKER SPRING & STAM	***14831 SPRING AVENUE***	***E 0 - 1/8 (0.118 mi.)***	***L49***	***93***
CLOVER ENTERPRISES,	***13701 EXCELSIOR DR***	***ESE 1/8 - 1/4 (0.127 mi.)***	***52***	***97***
GENERAL SWITCHGEAR I	***14729 SPRING ST***	***ENE 1/8 - 1/4 (0.135 mi.)***	***M54***	***100***
TWIST TITE MFG INC	13649 PUMICE STREET	NE 1/8 - 1/4 (0.145 mi.)	58	109
INTERIOR SYSTEMS INC	***15160 SPRING AVENUE***	***ESE 1/8 - 1/4 (0.170 mi.)***	***60***	***110***
PHENIX ENTERPRISE IN	***14800 SPRING ST***	***ENE 1/8 - 1/4 (0.175 mi.)***	***M67***	***148***
GOLDEN PLATING	***14903 MARQUARDT AVE***	***E 1/8 - 1/4 (0.237 mi.)***	***T80***	***175***

State- and tribal - equivalent NPL

RESPONSE: Identifies confirmed release sites where DTSC is involved in remediation, either in a lead or oversight capacity. These confirmed release sites are generally high-priority and high potential risk.

A review of the RESPONSE list, as provided by EDR, has revealed that there is 1 RESPONSE site within

approximately 1 mile of the target property.

Equal/Higher Elevation	Address	Direction / Distance	Map ID	Page
STANKOVICH I	***14014 GRACEBEE AVENU***	***NW 1/2 - 1 (0.604 mi.)***	***130***	***315***
Database: RESPONSE, Date of Government Version: 05/02/2016 Status: Certified Facility Id: 19990017				

State- and tribal - equivalent CERCLIS

ENVIROSTOR: The Department of Toxic Substances Control's (DTSC's) Site Mitigation and Brownfields Reuse Program's (SMBRP's) EnviroStor database identifes sites that have known contamination or sites for which there may be reasons to investigate further. The database includes the following site types: Federal Superfund sites (National Priorities List (NPL)); State Response, including Military Facilities and State Superfund; Voluntary Cleanup; and School sites. EnviroStor provides similar information to the information that was available in CalSites, and provides additional site information, including, but not limited to, identification of formerly-contaminated properties that have been released for reuse, properties where environmental deed restrictions have been recorded to prevent inappropriate land uses, and risk characterization information that is used to assess potential impacts to public health and the environment at contaminated sites.

A review of the ENVIROSTOR list, as provided by EDR, and dated 05/02/2016 has revealed that there are 25 ENVIROSTOR sites within approximately 1 mile of the target property.

Equal/Higher Elevation	Address	Direction / Distance	Map ID	Page
METRO BIOLOGICAL LAB Facility Id: 19281214 Status: No Further Action	***14905 CARMENITA ROAD***	***W 0 - 1/8 (0.009 mi.)***	***B11***	***18***
I T B PRINTED CIRCUI Facility Id: 71002607 Status: Refer: Other Agency	***14725 CARMENITA RD***	***WNW 0 - 1/8 (0.030 mi.)***	***D17***	***30***
CARMENITA COMMERCE C Facility Id: 60001894 Status: No Further Action	***13230, 13310, 13320,***	***WSW 1/8 - 1/4 (0.183 mi.)***	***Q71***	***157***
BROWN PACIFIC, INC. Facility Id: 71002393 Status: Refer: Other Agency	13539 E. BORA DRIVE	NNE 1/2 - 1 (0.588 mi.)	AH129	314
STANKOVICH I Facility Id: 19990017 Status: Certified	***14014 GRACEBEE AVENU***	***NW 1/2 - 1 (0.604 mi.)***	***130***	***315***
ELECTROMATIC, INC Facility Id: 71003482 Status: Refer: Other Agency	***14025 STAGE RD***	***ENE 1/2 - 1 (0.606 mi.)***	***131***	***319***
BROWN PACIFIC INC Facility Id: 19330176 Status: Refer: Other Agency	***13639 BORA DR***	***NNE 1/2 - 1 (0.606 mi.)***	***AH132***	***325***
ALCAN RUBBER & CHEMI Facility Id: 19300243 Status: Refer: 1248 Local Agency	***15100 VALLEY VIEW AV***	***ESE 1/2 - 1 (0.789 mi.)***	***137***	***350***
GOLDEN WEST REFINERY	***13539 FOSTER ROAD***	***NNE 1/2 - 1 (0.908 mi.)***	***AJ140***	***399***

Facility Id: 19290192
Status: Refer: RWQCB

JOHN GLENN HIGH SCHO	***13520 SHOEMAKER AVEN***	***NW 1/2 - 1 (0.965 mi.)***	***142***	***425***
Facility Id: 19820103 Status: Certified				

Lower Elevation	Address	Direction / Distance	Map ID	Page
PRECISION TUBE BENDI Facility Id: 71002884 Status: Inactive - Needs Evaluation	13626 TALE STREET	E 0 - 1/8 (0.049 mi.)	G31	62
CARMENITA FORD TRUCK Facility Id: 60001566 Status: No Further Action	***13443 EAST FREEWAY D***	***S 0 - 1/8 (0.113 mi.)***	***K44***	***84***
CARMENITA FORD TRUCK Facility Id: 60001526 Status: No Further Action	***13407 EAST FREEWAY D***	***S 0 - 1/8 (0.113 mi.)***	***K48***	***90***
FORMER CENTERLINE WH Facility Id: 60001354 Status: Active	***15105 RADIUS PLACE A***	***S 1/8 - 1/4 (0.142 mi.)***	***57***	***104***
G&K SERVICES, INC . Facility Id: 60001370 Status: Certified O&M - Land Use Restrictions Only	***14700 SPRING AVENUE***	***ENE 1/8 - 1/4 (0.173 mi.)***	***O65***	***128***
FLINT INK Facility Id: 19270066 Status: Refer: Other Agency	***14930 MARQUART***	***E 1/4 - 1/2 (0.262 mi.)***	***T85***	***185***
US INK A DIV OF SUN Facility Id: 80001695 Status: No Further Action	***13710 BORATE STREET***	***NE 1/4 - 1/2 (0.263 mi.)***	***V86***	***189***
CARMENITA BUSINESS C Facility Id: 60001554 Status: Active	***15401 & 15421 CARMEN***	***SSW 1/4 - 1/2 (0.361 mi.)***	***X97***	***226***
LE FIELL MFG. CO. Facility Id: 71002681 Status: Refer: Other Agency	***13700 FIRESTONE BOUL***	***SSE 1/4 - 1/2 (0.364 mi.)***	***W98***	***229***
FORMER BURKE INDUSTR Facility Id: 60001906 Status: No Further Action	***13767 FREEWAY DRIVE,***	***SE 1/4 - 1/2 (0.428 mi.)***	***109***	***254***
HILLERICH & BRADSBY Facility Id: 19340465 Status: Refer: RCRA	***15601 SOUTH RESIN PL***	***S 1/4 - 1/2 (0.464 mi.)***	***AF122***	***281***
LEFIELL MANUFACTURIN Facility Id: 60001240 Status: Active	***13700, 13750 AND 137***	***SSE 1/2 - 1 (0.518 mi.)***	***128***	***305***
CALTRANS I-5 FREEWAY Facility Id: 60001001 Status: Active	I-5 FREEWAY FROM 605	SE 1/2 - 1 (0.628 mi.)	133	331
COLONY ASSOCIATES Facility Id: 60000918 Status: Active	***16121 CARMENITA***	***SSW 1/2 - 1 (0.701 mi.)***	***134***	***337***
SERTA MATTRESS	***14044 FREEWAY DRIVE***	***SE 1/2 - 1 (0.866 mi.)***	***138***	***351***

Facility Id: 19390048
Facility Id: 71002652
Status: No Further Action
Status: Refer: Other Agency

State and tribal landfill and/or solid waste disposal site lists

SWF/LF: The Solid Waste Facilities/Landfill Sites records typically contain an inventory of solid waste disposal facilities or landfills in a particular state. The data come from the Integrated Waste Management Board's Solid Waste Information System (SWIS) database.

A review of the SWF/LF list, as provided by EDR, has revealed that there is 1 SWF/LF site within approximately 0.5 miles of the target property.

Equal/Higher Elevation	Address	Direction / Distance	Map ID	Page
THOMAS WETZEL	EXCELSIOR DRIVE AND	WSW 0 - 1/8 (0.062 mi.)	H33	73
Database: LOS ANGELES CO. LF, Date of Government Version: 04/18/2016 Site ID: 2205 Status: Closed				

State and tribal leaking storage tank lists

LUST: The Leaking Underground Storage Tank Incident Reports contain an inventory of reported leaking underground storage tank incidents. The data come from the State Water Resources Control Board Leaking Underground Storage Tank Information System.

A review of the LUST list, as provided by EDR, has revealed that there are 29 LUST sites within approximately 0.5 miles of the target property.

Equal/Higher Elevation	Address	Direction / Distance	Map ID	Page
TOSCO - 76 STATION #	14960 CARMENITA RD S	WSW 0 - 1/8 (0.036 mi.)	B22	35
Database: LUST, Date of Government Version: 06/13/2016 Database: LUST REG 4, Date of Government Version: 09/07/2004 Status: Open - Site Assessment Facility Id: I-05989 Status: Remediation Plan Global Id: T0603703150 Global ID: T0603703150				
SUPPOSE-U-DRIVE TRUC	***13456 ROSECRANS AVE***	***N 1/4 - 1/2 (0.308 mi.)***	***90***	***202***
Database: LUST, Date of Government Version: 06/13/2016 Status: Open - Eligible for Closure Global Id: T0603788061				
GOLDEN MINI MART	13340 EAST ROSECRANS	NNW 1/4 - 1/2 (0.361 mi.)	Y95	220
Database: LUST, Date of Government Version: 06/13/2016 Status: Completed - Case Closed Global Id: T0603768344				
ARCO #5203	***13340 ROSECRANS AVE***	***NNW 1/4 - 1/2 (0.361 mi.)***	***Y96***	***221***
Database: LUST, Date of Government Version: 06/13/2016 Database: LUST REG 4, Date of Government Version: 09/07/2004				

Status: Completed - Case Closed
Facility Id: I-10495
Facility Id: I-10495A
Status: Case Closed
Status: Preliminary site assessment underway
Global Id: T0603703622
Global Id: T0603792920
Global ID: T0603703622
Global ID: T0603792920

HUFF LUMBER ***13535 ROSECRANS AVE*** ***N 1/4 - 1/2 (0.387 mi.)*** ***101*** ***238***
Database: LUST, Date of Government Version: 06/13/2016
Database: LUST REG 4, Date of Government Version: 09/07/2004
Status: Completed - Case Closed
Facility Id: I-16133
Status: Case Closed
Global Id: T0603704391
Global ID: T0603704391

H & L DISTRIBUTING 14815 RADBURN AVE E 1/4 - 1/2 (0.451 mi.) AE114 262
Database: LUST REG 4, Date of Government Version: 09/07/2004
Facility Id: R-14870
Status: Case Closed
Global ID: T0603705238

H & L DISTRIBUTING ***14815 RADBURN*** ***E 1/4 - 1/2 (0.451 mi.)*** ***AE115*** ***263***
Database: LUST, Date of Government Version: 06/13/2016
Status: Completed - Case Closed
Global Id: T0603705238

UNITED RENTALS NORTH 13425 EAST ROSECRANS N 1/4 - 1/2 (0.457 mi.) 118 273
Database: LUST, Date of Government Version: 06/13/2016
Status: Completed - Case Closed
Global Id: T0603753439

BEAR STATE A/C SERVI ***13139 ROSECRANS*** ***NW 1/4 - 1/2 (0.480 mi.)*** ***AG125*** ***299***
Database: LUST REG 4, Date of Government Version: 09/07/2004
Facility Id: I-14444
Status: Case Closed
Global ID: T0603704170

UNITED ROCK AND CONC ***12976 FIRESTONE*** ***W 1/4 - 1/2 (0.485 mi.)*** ***127*** ***302***
Database: LUST, Date of Government Version: 06/13/2016
Database: LUST REG 4, Date of Government Version: 09/07/2004
Status: Completed - Case Closed
Facility Id: I-10587
Status: Case Closed
Global Id: T0603703631
Global ID: T0603703631

Lower Elevation	Address	Direction / Distance	Map ID	Page

CARMENITA FORD TRUCK 13443 FREEWAY S 0 - 1/8 (0.113 mi.) K43 82
Database: LUST, Date of Government Version: 06/13/2016
Status: Completed - Case Closed
Global Id: T0603780268

GALLHER LUMBER ***13747 EXCELSIOR*** ***ESE 1/8 - 1/4 (0.236 mi.)*** ***R77*** ***166***
Database: LUST, Date of Government Version: 06/13/2016

Status: Completed - Case Closed
Global Id: T0603705408

GALLHER LUMBER ***13747 E EXCELSIOR DR*** ***ESE 1/8 - 1/4 (0.236 mi.)*** ***R78*** ***171***
Database: LUST REG 4, Date of Government Version: 09/07/2004
Facility Id: R-23582
Status: Remediation Plan
Global ID: T0603705408

FLINT INK ***14930 MARQUART*** ***E 1/4 - 1/2 (0.262 mi.)*** ***T85*** ***185***
Database: LUST, Date of Government Version: 06/13/2016
Database: LUST REG 4, Date of Government Version: 09/07/2004
Status: Completed - Case Closed
Facility Id: I-06638
Status: Case Closed
Global Id: T0603703245
Global ID: T0603703245

CORAL INDUSTRIES INC ***14561 MARQUARDT*** ***ENE 1/4 - 1/2 (0.275 mi.)*** ***U89*** ***199***
Database: LUST, Date of Government Version: 06/13/2016
Database: LUST REG 4, Date of Government Version: 09/07/2004
Status: Completed - Case Closed
Facility Id: I-06797
Status: Case Closed
Global Id: T0603703259
Global ID: T0603703259

FRY STEEL 13325 MOLETTE SW 1/4 - 1/2 (0.328 mi.) 91 207
Database: LUST, Date of Government Version: 06/13/2016
Status: Completed - Case Closed
Global Id: T10000000369

RYDER LC0205 ***13630 FIRESTONE*** ***SSE 1/4 - 1/2 (0.336 mi.)*** ***W93*** ***211***
Database: LUST, Date of Government Version: 06/13/2016
Status: Completed - Case Closed
Global Id: T0603701556
Global Id: T10000003441
Global Id: T0603733040

MILLER'S CAKE AND CO ***15319 CARMENITA ROAD*** ***SSW 1/4 - 1/2 (0.341 mi.)*** ***X94*** ***217***
Database: LUST, Date of Government Version: 06/13/2016
Status: Open - Site Assessment
Global Id: T10000006485

C.F. TRUCKING 13901 MICA ST E ESE 1/4 - 1/2 (0.371 mi.) Z100 236
Database: LUST, Date of Government Version: 06/13/2016
Database: LUST REG 4, Date of Government Version: 09/07/2004
Status: Completed - Case Closed
Facility Id: I-06377
Status: Case Closed
Global Id: T0603703208
Global ID: T0603703208

MONTEBELLO CONTAINER 13220 MOLETTE ST SW 1/4 - 1/2 (0.399 mi.) AA102 240
Database: LUST REG 4, Date of Government Version: 09/07/2004
Facility Id: R-05928
Status: Case Closed
Global ID: T0603704705

AIR TREADS INC LOS A ***13220 MOLETTE ST.*** ***SW 1/4 - 1/2 (0.399 mi.)*** ***AA103*** ***241***
Database: LUST, Date of Government Version: 06/13/2016

Status: Completed - Case Closed
Global Id: T0603704705

ALTON WATSON 15405 CORNET ST SW 1/4 - 1/2 (0.411 mi.) AB104 248
Database: LUST, Date of Government Version: 06/13/2016
Status: Completed - Case Closed
Global Id: T0603704245

ALTON WATSON ***15405 CORNET ST*** ***SW 1/4 - 1/2 (0.411 mi.)*** ***AB105*** ***250***
Database: LUST REG 4, Date of Government Version: 09/07/2004
Facility Id: I-15016
Status: Case Closed
Global ID: T0603704245

KOTAKE PROPERTY ***15408 CORNET*** ***SW 1/4 - 1/2 (0.412 mi.)*** ***AB106*** ***251***
Database: LUST, Date of Government Version: 06/13/2016
Database: LUST REG 4, Date of Government Version: 09/07/2004
Status: Completed - Case Closed
Facility Id: I-14747
Status: Case Closed
Global Id: T0603704202
Global ID: T0603704202

BURGER KING DIST. CT ***13950 MICA*** ***ESE 1/4 - 1/2 (0.436 mi.)*** ***110*** ***257***
Database: LUST, Date of Government Version: 06/13/2016
Database: LUST REG 4, Date of Government Version: 09/07/2004
Status: Completed - Case Closed
Facility Id: I-11871
Status: Case Closed
Global Id: T0603703862
Global ID: T0603703862

LEE DEANE PRODUCTS ***15511 CARMENITA*** ***SSW 1/4 - 1/2 (0.447 mi.)*** ***AD113*** ***260***
Database: LUST REG 4, Date of Government Version: 09/07/2004
Facility Id: 906700207
Status: Case Closed
Global ID: T0603701560

UNOCCUPIED ***13126 E ARCTIC CIR*** ***WSW 1/4 - 1/2 (0.451 mi.)*** ***116*** ***264***
Database: LUST, Date of Government Version: 06/13/2016
Database: LUST REG 4, Date of Government Version: 09/07/2004
Status: Completed - Case Closed
Facility Id: I-10369
Status: Case Closed
Global Id: T0603703611
Global ID: T0603703611

WILSONART INTERNATIO ***13911 GANNET*** ***E 1/4 - 1/2 (0.454 mi.)*** ***117*** ***270***
Database: LUST, Date of Government Version: 06/13/2016
Database: LUST REG 4, Date of Government Version: 09/07/2004
Status: Completed - Case Closed
Facility Id: I-07619
Status: Case Closed
Global Id: T0603703312
Global ID: T0603703312

SANTA FE SPRINGS FIR ***15517 CARMENITA RD*** ***SSW 1/4 - 1/2 (0.459 mi.)*** ***AD119*** ***275***
Database: LUST, Date of Government Version: 06/13/2016
Database: LUST REG 4, Date of Government Version: 09/07/2004
Status: Completed - Case Closed

Facility Id: I-10768
Status: Case Closed
Global Id: T0603703655
Global ID: T0603703655

SLIC: SLIC Region comes from the California Regional Water Quality Control Board.

A review of the SLIC list, as provided by EDR, has revealed that there are 13 SLIC sites within approximately 0.5 miles of the target property.

Equal/Higher Elevation	Address	Direction / Distance	Map ID	Page
ESCOBAR TRUST PROPER Database: SLIC, Date of Government Version: 06/13/2016 Database: SLIC REG 4, Date of Government Version: 11/17/2004 Facility Status: Completed - Case Closed Facility Status: No further action required Global Id: SL2042C1532	14420 CARMENITA	NNW 1/8 - 1/4 (0.210 mi.)	P75	165
VALVE SERVICES CO. Database: SLIC REG 4, Date of Government Version: 11/17/2004 Facility Status: No further action required	13060 FIRESTONE	W 1/4 - 1/2 (0.413 mi.)	AC107	253
VALVE SERVICES CO. Database: SLIC, Date of Government Version: 06/13/2016 Facility Status: Completed - Case Closed Global Id: SLT4309189	13060 E. FIRESTONE B	W 1/4 - 1/2 (0.413 mi.)	AC108	253
BEAR STATE A/C SERVI Database: SLIC, Date of Government Version: 06/13/2016 Facility Status: Completed - Case Closed Global Id: SLT43270268	***13139 ROSECRANS***	***NW 1/4 - 1/2 (0.480 mi.)***	***AG124***	***298***
BEAR STATE A/C SERVI Database: SLIC REG 4, Date of Government Version: 11/17/2004 Facility Status: No further action required	***13139 ROSECRANS***	***NW 1/4 - 1/2 (0.480 mi.)***	***AG125***	***299***

Lower Elevation	Address	Direction / Distance	Map ID	Page
CORAL INDUSTRIES INC Database: SLIC, Date of Government Version: 06/13/2016 Facility Status: Completed - Case Closed Global Id: SL204831689	14561 SOUTH MARQUART	ENE 1/4 - 1/2 (0.260 mi.)	U83	180
CORAL INDUSTRIES Database: SLIC REG 4, Date of Government Version: 11/17/2004 Facility Status: No further action required	14561 MARQUARDT	ENE 1/4 - 1/2 (0.275 mi.)	U88	199
FRIGID COIL Database: SLIC, Date of Government Version: 06/13/2016 Facility Status: Completed - Case Closed Global Id: SL0603788087	***13711 FREEWAY DRIVE***	***SE 1/4 - 1/2 (0.332 mi.)***	***92***	***210***
RYDER LC0205 Database: SLIC, Date of Government Version: 06/13/2016 Facility Status: Completed - Case Closed Global Id: T0603748936	***13630 FIRESTONE***	***SSE 1/4 - 1/2 (0.336 mi.)***	***W93***	***211***
LEE DEANE PRODUCTS Database: SLIC, Date of Government Version: 06/13/2016	***15511 CARMENITA***	***SSW 1/4 - 1/2 (0.447 mi.)***	***AD112***	***260***

Facility Status: Completed - Case Closed
Global Id: SLT43142140

LEE DEANE PRODUCTS ***15511 CARMENITA*** ***SSW 1/4 - 1/2 (0.447 mi.)*** ***AD113*** ***260***
Database: SLIC REG 4, Date of Government Version: 11/17/2004
Facility Status: No further action required

HERAEUS METAL PROCES ***15524 CARMENITA RD*** ***SSW 1/4 - 1/2 (0.465 mi.)*** ***123*** ***284***
Database: SLIC, Date of Government Version: 06/13/2016
Facility Status: Open - Assessment & Interim Remedial Action
Global Id: SL204922330

STONE CONTAINER CORP ***13833 E FREEWAY DR*** ***SE 1/4 - 1/2 (0.481 mi.)*** ***126*** ***300***
Database: SLIC, Date of Government Version: 06/13/2016
Database: SLIC REG 4, Date of Government Version: 11/17/2004
Facility Status: Completed - Case Closed
Facility Status: No further action required
Global Id: SL204211521

State and tribal registered storage tank lists

UST: The Underground Storage Tank database contains registered USTs. USTs are regulated under Subtitle I of the Resource Conservation and Recovery Act (RCRA). The data come from the State Water Resources Control Board's Hazardous Substance Storage Container Database.

A review of the UST list, as provided by EDR, has revealed that there is 1 UST site within approximately 0.25 miles of the target property.

Equal/Higher Elevation	Address	Direction / Distance	Map ID	Page
TOSCO/UNOCAL #31090	14960 CARMENITA RD	WSW 0 - 1/8 (0.036 mi.)	B21	35
Database: UST, Date of Government Version: 06/13/2016				
Facility Id: 24776				

AST: A listing of aboveground storage tank petroleum storage tank locations.

A review of the AST list, as provided by EDR, and dated 08/01/2009 has revealed that there is 1 AST site within approximately 0.25 miles of the target property.

Lower Elevation	Address	Direction / Distance	Map ID	Page
CARMENITA TRUCK CENT	13443 FREEWAY	S 0 - 1/8 (0.113 mi.)	K46	89

State and tribal voluntary cleanup sites

VCP: Contains low threat level properties with either confirmed or unconfirmed releases and the project proponents have request that DTSC oversee investigation and/or cleanup activities and have agreed to provide coverage for DTSC's costs.

A review of the VCP list, as provided by EDR, and dated 05/02/2016 has revealed that there are 7 VCP sites within approximately 0.5 miles of the target property.

Equal/Higher Elevation	Address	Direction / Distance	Map ID	Page
METRO BIOLOGICAL LAB Status: No Further Action Facility Id: 19281214	***14905 CARMENITA ROAD***	***W 0 - 1/8 (0.009 mi.)***	***B11***	***18***
CARMENITA COMMERCE C Status: No Further Action Facility Id: 60001894	***13230, 13310, 13320,***	***WSW 1/8 - 1/4 (0.183 mi.)***	***Q71***	***157***

Lower Elevation	Address	Direction / Distance	Map ID	Page
CARMENITA FORD TRUCK Status: No Further Action Facility Id: 60001566	***13443 EAST FREEWAY D***	***S 0 - 1/8 (0.113 mi.)***	***K44***	***84***
CARMENITA FORD TRUCK Status: No Further Action Facility Id: 60001526	***13407 EAST FREEWAY D***	***S 0 - 1/8 (0.113 mi.)***	***K48***	***90***
FORMER CENTERLINE WH Status: Active Facility Id: 60001354	***15105 RADIUS PLACE A***	***S 1/8 - 1/4 (0.142 mi.)***	***57***	***104***
CARMENITA BUSINESS C Status: Active Facility Id: 60001554	***15401 & 15421 CARMEN***	***SSW 1/4 - 1/2 (0.361 mi.)***	***X97***	***226***
FORMER BURKE INDUSTR Status: No Further Action Facility Id: 60001906	***13767 FREEWAY DRIVE,***	***SE 1/4 - 1/2 (0.428 mi.)***	***109***	***254***

ADDITIONAL ENVIRONMENTAL RECORDS

Local Lists of Landfill / Solid Waste Disposal Sites

WMUDS/SWAT: The Waste Management Unit Database System is used for program tracking and inventory of waste management units. The source is the State Water Resources Control Board.

A review of the WMUDS/SWAT list, as provided by EDR, and dated 04/01/2000 has revealed that there is 1 WMUDS/SWAT site within approximately 0.5 miles of the target property.

Equal/Higher Elevation	Address	Direction / Distance	Map ID	Page
PRATTY	ROSECRANS & MARQUARD	NE 1/4 - 1/2 (0.461 mi.)	120	277

Local Lists of Hazardous waste / Contaminated Sites

HIST Cal-Sites: Formerly known as ASPIS, this database contains both known and potential hazardous substance sites. The source is the California Department of Toxic Substance Control. No longer updated by the state agency. It has been replaced by ENVIROSTOR.

A review of the HIST Cal-Sites list, as provided by EDR, and dated 08/08/2005 has revealed that there

is 1 HIST Cal-Sites site within approximately 1 mile of the target property.

Equal/Higher Elevation	Address	Direction / Distance	Map ID	Page
STANKOVICH I	***14014 GRACEBEE AVENU***	***NW 1/2 - 1 (0.604 mi.)***	***130***	***315***

Local Lists of Registered Storage Tanks

SWEEPS UST: Statewide Environmental Evaluation and Planning System. This underground storage tank listing was updated and maintained by a company contacted by the SWRCB in the early 1990's. The listing is no longer updated or maintained. The local agency is the contact for more information on a site on the SWEEPS list.

A review of the SWEEPS UST list, as provided by EDR, and dated 06/01/1994 has revealed that there are 12 SWEEPS UST sites within approximately 0.25 miles of the target property.

Equal/Higher Elevation	Address	Direction / Distance	Map ID	Page
UNOCAL CORP SS 6093 Status: A Tank Status: A Comp Number: 5989	14960 S CARMENITA RD	WSW 0 - 1/8 (0.036 mi.)	B25	47
TEXACO OIL CORP Status: A Comp Number: 9071	15015 CARMENITA RD	SW 0 - 1/8 (0.105 mi.)	H41	81
FOXMEYER HOSPITAL SU Status: A Comp Number: 13577	14518 BEST AVE	N 1/8 - 1/4 (0.164 mi.)	N59	110
MARSHBURN FARMS Status: A Comp Number: 1342	13370 E FIRESTONE BL	SW 1/8 - 1/4 (0.222 mi.)	S76	165

Lower Elevation	Address	Direction / Distance	Map ID	Page
CARMENITA FORD TRUCK Status: A Tank Status: A Comp Number: 6254	13443 E FREEWAY DR	S 0 - 1/8 (0.113 mi.)	K42	81
CARMENITA TRUCK CENT Status: A Tank Status: A Comp Number: 15220	***13433 E FREEWAY DR***	***S 0 - 1/8 (0.113 mi.)***	***K47***	***89***
WALKER SPRING AND ST Status: A Comp Number: 13997	14831 SPRING AVE	E 0 - 1/8 (0.118 mi.)	L50	95
CLOVER MNFG CO Status: A Comp Number: 12318	14906 SPRING AVE	E 1/8 - 1/4 (0.138 mi.)	L56	103
SUPERIOR TRANS MED Status: A Comp Number: 13316	14700 SPRING ST	ENE 1/8 - 1/4 (0.173 mi.)	O61	114
WALKER SPRING & STAM	14800 SPRING AVE	ENE 1/8 - 1/4 (0.175 mi.)	M68	152

Status: A Comp Number: 14094				
ADMIRAL TRANSPORTATI Status: A Comp Number: 13929	14811 MARQUARDT ST	E 1/8 - 1/4 (0.240 mi.)	T81	179
FLOYD BLOWER FAMILY Status: A Comp Number: 14443	13565 FREEWAY DR	SSE 1/8 - 1/4 (0.245 mi.)	82	180

HIST UST: Historical UST Registered Database.

A review of the HIST UST list, as provided by EDR, and dated 10/15/1990 has revealed that there are 4 HIST UST sites within approximately 0.25 miles of the target property.

Lower Elevation	Address	Direction / Distance	Map ID	Page
ALLIED MECHANICAL	***13623 E PUMICE ST***	***NE 0 - 1/8 (0.097 mi.)***	***I39***	***79***
CARMENITA FORD TRUCK	***13443 E FREEWAY DR***	***S 0 - 1/8 (0.113 mi.)***	***K45***	***87***
PUMP ENGINEERING CO Facility Id: 00000033977	14906 SPRING AVE	E 1/8 - 1/4 (0.138 mi.)	L55	103
G&K SERVICES, INC. Facility Id: 00000055870	***14700 SPRING AVE***	***ENE 1/8 - 1/4 (0.173 mi.)***	***O63***	***120***

CA FID UST: The Facility Inventory Database contains active and inactive underground storage tank locations. The source is the State Water Resource Control Board.

A review of the CA FID UST list, as provided by EDR, and dated 10/31/1994 has revealed that there is 1 CA FID UST site within approximately 0.25 miles of the target property.

Lower Elevation	Address	Direction / Distance	Map ID	Page
CARMENITA TRUCK CENT Facility Id: 19055110 Status: A	***13433 E FREEWAY DR***	***S 0 - 1/8 (0.113 mi.)***	***K47***	***89***

Local Land Records

DEED: The use of recorded land use restrictions is one of the methods the DTSC uses to protect the public from unsafe exposures to hazardous substances and wastes .

A review of the DEED list, as provided by EDR, and dated 06/06/2016 has revealed that there are 2 DEED sites within approximately 0.5 miles of the target property.

Lower Elevation	Address	Direction / Distance	Map ID	Page
G&K SERVICES, INC . Status: CERTIFIED O&M - LAND USE RESTRICTIONS ONLY Envirostor ID: 60001370	***14700 SPRING AVENUE***	***ENE 1/8 - 1/4 (0.173 mi.)***	***O65***	***128***
FRIGID COIL	***13711 FREEWAY DRIVE***	***SE 1/4 - 1/2 (0.332 mi.)***	***92***	***210***

Status: COMPLETED - CASE CLOSED
Envirostor ID: SL0603788087

Other Ascertainable Records

RCRA NonGen / NLR: RCRAInfo is EPA's comprehensive information system, providing access to data supporting the Resource Conservation and Recovery Act (RCRA) of 1976 and the Hazardous and Solid Waste Amendments (HSWA) of 1984. The database includes selective information on sites which generate, transport, store, treat and/or dispose of hazardous waste as defined by the Resource Conservation and Recovery Act (RCRA). Non-Generators do not presently generate hazardous waste.

A review of the RCRA NonGen / NLR list, as provided by EDR, and dated 06/21/2016 has revealed that there are 3 RCRA NonGen / NLR sites within approximately 0.25 miles of the target property.

Lower Elevation	Address	Direction / Distance	Map ID	Page
G I WASTE OIL	***13528 EXCELSIOR***	***SSE 0 - 1/8 (0.035 mi.)***	***E18***	***31***
ENTERTAINMENT SERVIC	***13500 EXCELSIOR DR***	***S 0 - 1/8 (0.079 mi.)***	***K36***	***75***
GENERAL SWITCHGEAR I	***14729 SPRING ST***	***ENE 1/8 - 1/4 (0.135 mi.)***	***M53***	***98***

DRYCLEANERS: A list of drycleaner related facilities that have EPA ID numbers. These are facilities with certain SIC codes: power laundries, family and commercial; garment pressing and cleaners' agents; linen supply; coin-operated laundries and cleaning; drycleaning plants except rugs; carpet and upholster cleaning; industrial launderers; laundry and garment services.

A review of the DRYCLEANERS list, as provided by EDR, and dated 06/02/2016 has revealed that there is 1 DRYCLEANERS site within approximately 0.25 miles of the target property.

Equal/Higher Elevation	Address	Direction / Distance	Map ID	Page
HAND & NAIL HARMONY EPA Id: CAL000398975	***14509 BEST AVE UNIT***	***N 1/8 - 1/4 (0.179 mi.)***	***N69***	***153***

HIST CORTESE: The sites for the list are designated by the State Water Resource Control Board [LUST], the Integrated Waste Board [SWF/LS], and the Department of Toxic Substances Control [CALSITES]. This listing is no longer updated by the state agency.

A review of the HIST CORTESE list, as provided by EDR, and dated 04/01/2001 has revealed that there are 20 HIST CORTESE sites within approximately 0.5 miles of the target property.

Equal/Higher Elevation	Address	Direction / Distance	Map ID	Page
76 PRODUCTS STATION Reg Id: I-05989	14960 CARMENITA	WSW 0 - 1/8 (0.036 mi.)	B23	46
ARCO #5203 Reg Id: I-10495	***13340 ROSECRANS AVE***	***NNW 1/4 - 1/2 (0.361 mi.)***	***Y96***	***221***
HUFF LUMBER Reg Id: I-16133	***13535 ROSECRANS AVE***	***N 1/4 - 1/2 (0.387 mi.)***	***101***	***238***
H & L DISTRIBUTING Reg Id: R-14870	***14815 RADBURN***	***E 1/4 - 1/2 (0.451 mi.)***	***AE115***	***263***
BEAR STATE A/C SERVI	***13139 ROSECRANS***	***NW 1/4 - 1/2 (0.480 mi.)***	***AG124***	***298***

Reg Id: I-14444

UNITED ROCK AND CONC Reg Id: I-10587	***12976 FIRESTONE***	***W 1/4 - 1/2 (0.485 mi.)***	***127***	***302***

Lower Elevation	Address	Direction / Distance	Map ID	Page
GALLHER LUMBER Reg Id: R-23582	***13747 EXCELSIOR***	***ESE 1/8 - 1/4 (0.236 mi.)***	***R77***	***166***
FLINT INK Reg Id: I-06638	***14930 MARQUART***	***E 1/4 - 1/2 (0.262 mi.)***	***T85***	***185***
CORAL INDUSTRIES INC Reg Id: I-06797	***14561 MARQUARDT***	***ENE 1/4 - 1/2 (0.275 mi.)***	***U89***	***199***
RYDER LC0205 Reg Id: 906700161	***13630 FIRESTONE***	***SSE 1/4 - 1/2 (0.336 mi.)***	***W93***	***211***
C.F. TRUCKING Reg Id: I-06377	13901 MICA	ESE 1/4 - 1/2 (0.371 mi.)	Z99	235
AIR TREADS INC LOS A Reg Id: R-05928	***13220 MOLETTE ST.***	***SW 1/4 - 1/2 (0.399 mi.)***	***AA103***	***241***
KOTAKE PROPERTY Reg Id: I-14747	***15408 CORNET***	***SW 1/4 - 1/2 (0.412 mi.)***	***AB106***	***251***
BURGER KING DIST. CT Reg Id: I-11871	***13950 MICA***	***ESE 1/4 - 1/2 (0.436 mi.)***	***110***	***257***
STONE CONTAINER CORP Reg Id: I-00178	13833 FREEWAY	SE 1/4 - 1/2 (0.442 mi.)	111	259
LEE DEANE PRODUCTS Reg Id: 906700207	***15511 CARMENITA***	***SSW 1/4 - 1/2 (0.447 mi.)***	***AD112***	***260***
UNOCCUPIED Reg Id: I-10369	***13126 E ARCTIC CIR***	***WSW 1/4 - 1/2 (0.451 mi.)***	***116***	***264***
WILSONART INTERNATIO Reg Id: I-07619	***13911 GANNET***	***E 1/4 - 1/2 (0.454 mi.)***	***117***	***270***
SANTA FE SPRINGS FIR Reg Id: I-10768	***15517 CARMENITA RD***	***SSW 1/4 - 1/2 (0.459 mi.)***	***AD119***	***275***
HILLERICH & BRADSBY Reg Id: 13940465	***15601 SOUTH RESIN PL***	***S 1/4 - 1/2 (0.464 mi.)***	***AF122***	***281***

HWP: Detailed information on permitted hazardous waste facilities and corrective action ("cleanups") tracked in EnviroStor.

A review of the HWP list, as provided by EDR, and dated 05/23/2016 has revealed that there are 4 HWP sites within approximately 1 mile of the target property.

Equal/Higher Elevation	Address	Direction / Distance	Map ID	Page
GOLDEN WEST REFINING EPA Id: CAD051485043 Cleanup Status: CLOSED	***13539 E FOSTER RD***	***NNE 1/2 - 1 (0.908 mi.)***	***AJ139***	***364***

Lower Elevation	Address	Direction / Distance	Map ID	Page
US INK A DIV OF SUN	***13710 BORATE STREET***	***NE 1/4 - 1/2 (0.263 mi.)***	***V86***	***189***

EPA Id: CAD083822346 Cleanup Status: CLOSED				
HERAEUS METAL PROCES EPA Id: CAD060398229 Cleanup Status: OPERATING PERMIT	***15524 CARMENITA RD***	***SSW 1/4 - 1/2 (0.465 mi.)***	***123***	***284***
GENERAL MOTORS SERVI EPA Id: CAD076240407 Cleanup Status: PROTECTIVE FILER	14141 ALONDRA BLVD.	ESE 1/2 - 1 (0.750 mi.)	AI136	350

ICE: Contains data pertaining to the Permitted Facilities with Inspections / Enforcements sites tracked in Envirostor.

A review of the ICE list, as provided by EDR, and dated 05/23/2016 has revealed that there are 2 ICE sites within approximately 1 mile of the target property.

Equal/Higher Elevation	Address	Direction / Distance	Map ID	Page
GOLDEN WEST REFINING	***13539 E FOSTER RD***	***NNE 1/2 - 1 (0.908 mi.)***	***AJ139***	***364***
Lower Elevation	**Address**	**Direction / Distance**	**Map ID**	**Page**
HERAEUS METAL PROCES	***15524 CARMENITA RD***	***SSW 1/4 - 1/2 (0.465 mi.)***	***123***	***284***

EDR HIGH RISK HISTORICAL RECORDS

EDR Exclusive Records

EDR Hist Auto: EDR has searched selected national collections of business directories and has collected listings of potential gas station/filling station/service station sites that were available to EDR researchers. EDR's review was limited to those categories of sources that might, in EDR's opinion, include gas station/filling station/service station establishments. The categories reviewed included, but were not limited to gas, gas station, gasoline station, filling station, auto, automobile repair, auto service station, service station, etc. This database falls within a category of information EDR classifies as "High Risk Historical Records", or HRHR. EDR's HRHR effort presents unique and sometimes proprietary data about past sites and operations that typically create environmental concerns, but may not show up in current government records searches.

A review of the EDR Hist Auto list, as provided by EDR, has revealed that there are 5 EDR Hist Auto sites within approximately 0.125 miles of the target property.

Equal/Higher Elevation	Address	Direction / Distance	Map ID	Page
Not reported	13474 PUMICE ST	NNW 0 - 1/8 (0.036 mi.)	F20	35
Not reported	14960 CARMENITA RD	WSW 0 - 1/8 (0.036 mi.)	B24	47
Not reported	13455 PUMICE ST	NNW 0 - 1/8 (0.046 mi.)	F29	62
Not reported	13435 PUMICE ST	NW 0 - 1/8 (0.046 mi.)	F30	62
Not reported	14613 CARMENITA RD	NW 0 - 1/8 (0.084 mi.)	J37	77

EXECUTIVE SUMMARY

EDR Hist Cleaner: EDR has searched selected national collections of business directories and has collected listings of potential dry cleaner sites that were available to EDR researchers. EDR's review was limited to those categories of sources that might, in EDR's opinion, include dry cleaning establishments. The categories reviewed included, but were not limited to dry cleaners, cleaners, laundry, laundromat, cleaning/laundry, wash & dry etc. This database falls within a category of information EDR classifies as "High Risk Historical Records", or HRHR. EDR's HRHR effort presents unique and sometimes proprietary data about past sites and operations that typically create environmental concerns, but may not show up in current government records searches.

A review of the EDR Hist Cleaner list, as provided by EDR, has revealed that there is 1 EDR Hist Cleaner site within approximately 0.125 miles of the target property.

Equal/Higher Elevation	Address	Direction / Distance	Map ID	Page
Not reported	14632 CARMENITA RD	NW 0 - 1/8 (0.078 mi.)	J35	75

EXECUTIVE SUMMARY

Due to poor or inadequate address information, the following sites were not mapped. Count: 12 records.

Site Name	Database(s)
ARCO #6189	LUST, HIST CORTESE
CALMAT/MIKE THOMPSON'S RV	LUST, HIST CORTESE
	CDL
JOHN VAYNA	LUST
MOBIL #18-GHD (FORMER #11-GHD)	LUST
MOBIL #18-GHD (FORMER #11-GHD)	LUST
RYDER TRUCK RENTAL INC	RCRA-SQG, LUST, FINDS, ECHO
RYDER TRUCK RENTAL	LUST, LOS ANGELES CO. HMS
CITY OF LA MIRADA - AUTO CENTER WE	SLIC
FORMER POWERINE OIL REFINERY - PIP	SLIC
WALKER PROPERTIES	CA BOND EXP. PLAN
INTERNATIONAL PAPER CABINET DIVISI	ENVIROSTOR

OVERVIEW MAP - 4720658.2S

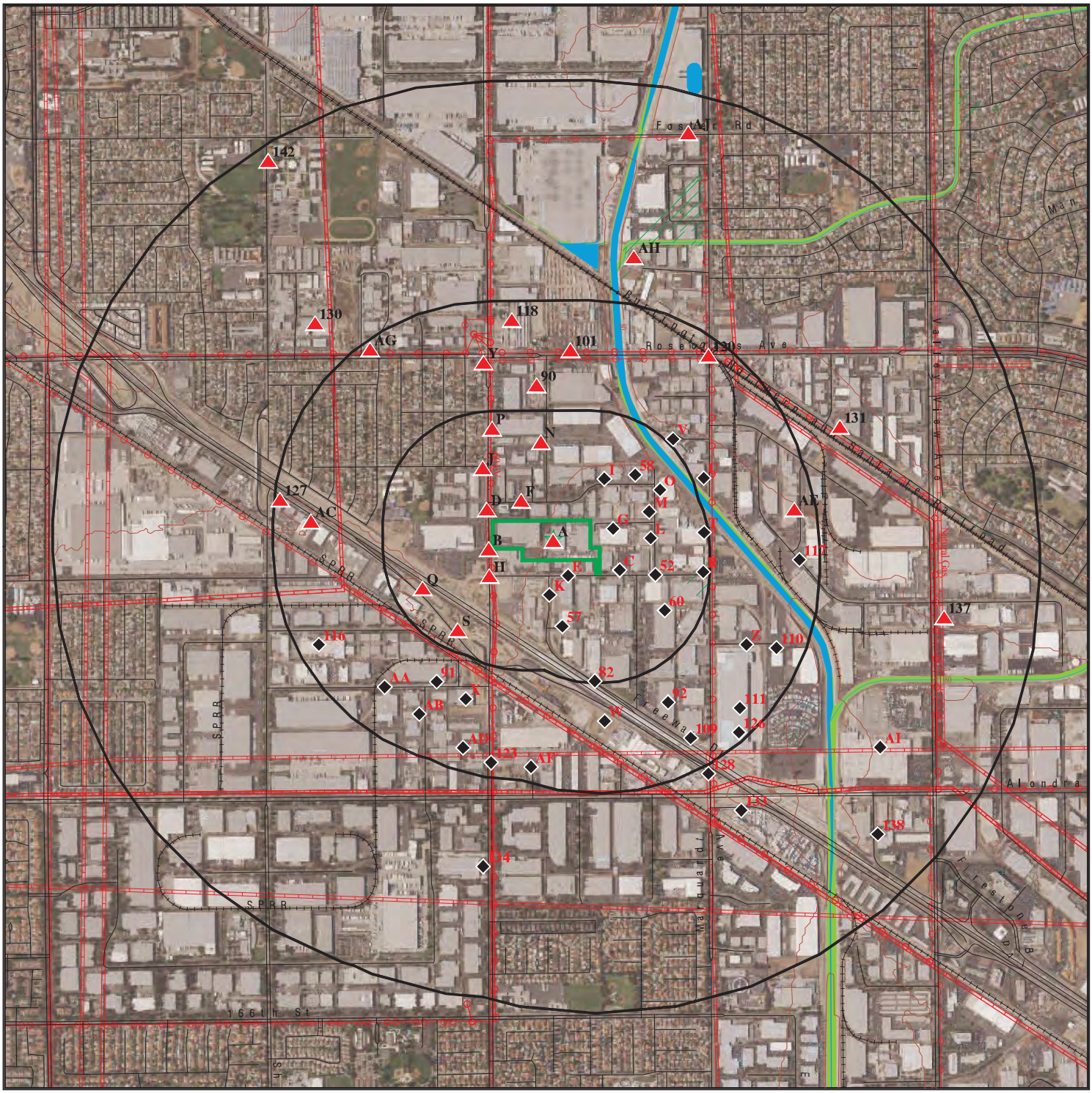

Target Property

Sites at elevations higher than or equal to the target property

Sites at elevations lower than the target property

Manufactured Gas Plants

National Priority List Sites

Dept. Defense Sites

0 1/4 1/2 1 Miles

Indian Reservations BIA

Power transmission lines

Pipelines

100-year flood zone

500-year flood zone

National Wetland Inventory

State Wetlands

Areas of Concern

This report includes Interactive Map Layers to display and/or hide map information. The legend includes only those icons for the default map view.

SITE NAME:	9836001534.1_14820 Carmenita Rd.	CLIENT:	Andersen Environmental
ADDRESS:	14820 Carmenita Rd. Norwalk CA 90650	CONTACT:	Noli Valera
LAT/LONG:	33.896331 / 118.044035	INQUIRY #:	4720658.2s
		DATE:	September 07, 2016 3:42 pm

Copyright © 2016 EDR, Inc. © 2015 TomTom Rel. 2015.

DETAIL MAP - 4720658.2S

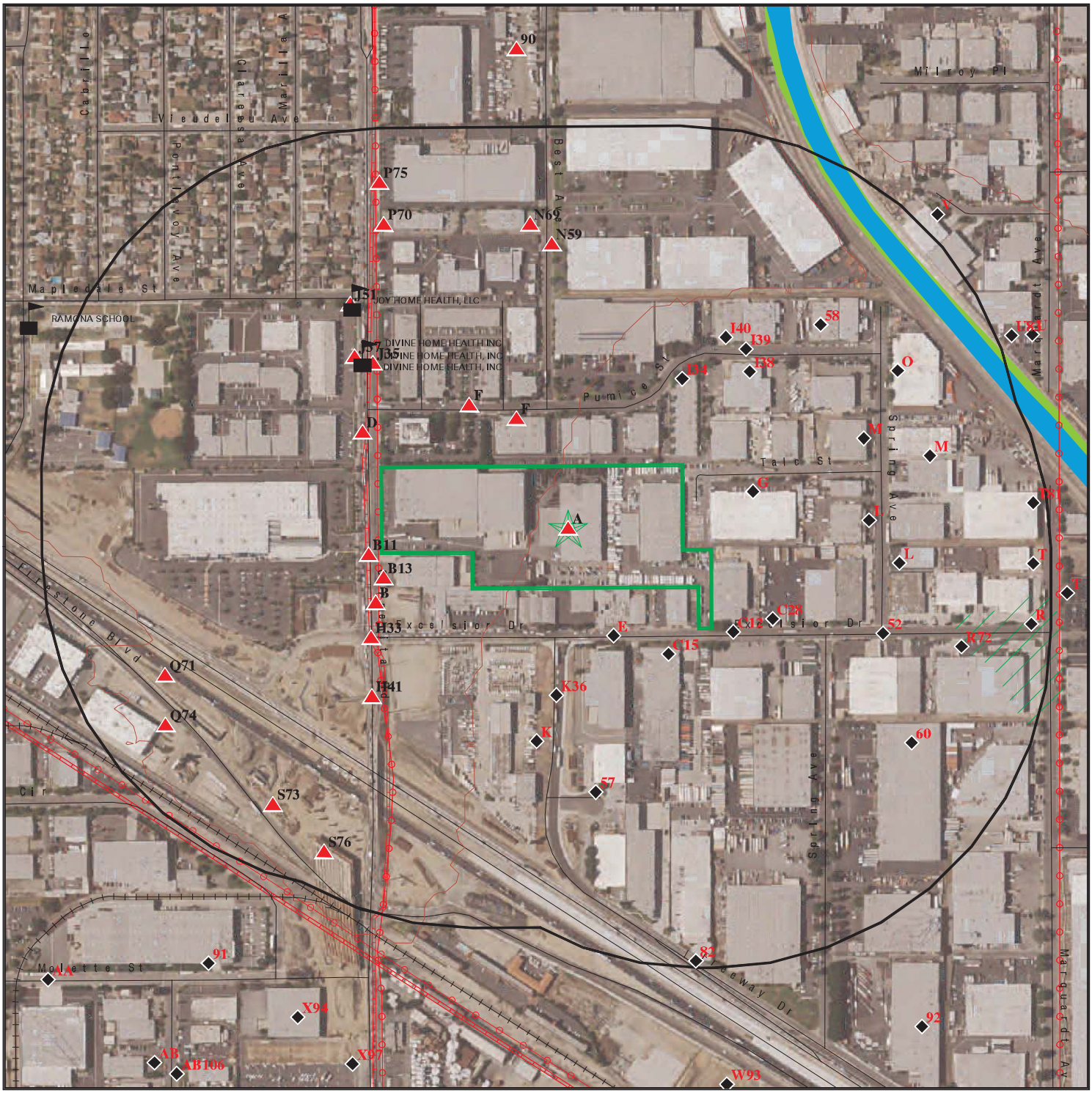

0 1/16 1/8 1/4 Miles

- Target Property
- Sites at elevations higher than or equal to the target property
- Sites at elevations lower than the target property
- Manufactured Gas Plants
- Sensitive Receptors
- National Priority List Sites
- Dept. Defense Sites
- Indian Reservations BIA
- Power transmission lines
- Pipelines
- 100-year flood zone
- 500-year flood zone
- National Wetland Inventory
- State Wetlands
- Areas of Concern

This report includes Interactive Map Layers to display and/or hide map information. The legend includes only those icons for the default map view.

SITE NAME: 9836001534.1_14820 Carmenita Rd.	CLIENT: Andersen Environmental
ADDRESS: 14820 Carmenita Rd. Norwalk CA 90650	CONTACT: Noli Valera
LAT/LONG: 33.896331 / 118.044035	INQUIRY #: 4720658.2s
	DATE: September 07, 2016 3:46 pm

Copyright © 2016 EDR, Inc. © 2015 TomTom Rel. 2015.

MAP FINDINGS SUMMARY

Database	Search Distance (Miles)	Target Property	< 1/8	1/8 - 1/4	1/4 - 1/2	1/2 - 1	> 1	Total Plotted
STANDARD ENVIRONMENTAL RECORDS								
Federal NPL site list								
NPL	1.000		0	0	0	0	NR	0
Proposed NPL	1.000		0	0	0	0	NR	0
NPL LIENS	TP		NR	NR	NR	NR	NR	0
Federal Delisted NPL site list								
Delisted NPL	1.000		0	0	0	0	NR	0
Federal CERCLIS list								
FEDERAL FACILITY	0.500		0	0	0	NR	NR	0
SEMS	0.500		1	1	0	NR	NR	2
Federal CERCLIS NFRAP site list								
SEMS-ARCHIVE	0.500		0	0	3	NR	NR	3
Federal RCRA CORRACTS facilities list								
CORRACTS	1.000		0	0	1	2	NR	3
Federal RCRA non-CORRACTS TSD facilities list								
RCRA-TSDF	0.500		0	0	1	NR	NR	1
Federal RCRA generators list								
RCRA-LQG	0.250		1	4	NR	NR	NR	5
RCRA-SQG	0.250	1	13	9	NR	NR	NR	23
RCRA-CESQG	0.250		0	0	NR	NR	NR	0
Federal institutional controls / engineering controls registries								
LUCIS	0.500		0	0	0	NR	NR	0
US ENG CONTROLS	0.500		0	0	0	NR	NR	0
US INST CONTROL	0.500		0	0	0	NR	NR	0
Federal ERNS list								
ERNS	TP		NR	NR	NR	NR	NR	0
State- and tribal - equivalent NPL								
RESPONSE	1.000		0	0	0	1	NR	1
State- and tribal - equivalent CERCLIS								
ENVIROSTOR	1.000		5	3	6	11	NR	25
State and tribal landfill and/or solid waste disposal site lists								
SWF/LF	0.500		1	0	0	NR	NR	1
State and tribal leaking storage tank lists								
LUST	0.500		2	2	25	NR	NR	29

MAP FINDINGS SUMMARY

Database	Search Distance (Miles)	Target Property	< 1/8	1/8 - 1/4	1/4 - 1/2	1/2 - 1	> 1	Total Plotted
INDIAN LUST	0.500		0	0	0	NR	NR	0
SLIC	0.500		0	1	12	NR	NR	13
State and tribal registered storage tank lists								
FEMA UST	0.250		0	0	NR	NR	NR	0
UST	0.250		1	0	NR	NR	NR	1
AST	0.250		1	0	NR	NR	NR	1
INDIAN UST	0.250		0	0	NR	NR	NR	0
State and tribal voluntary cleanup sites								
VCP	0.500		3	2	2	NR	NR	7
INDIAN VCP	0.500		0	0	0	NR	NR	0
State and tribal Brownfields sites								
BROWNFIELDS	0.500		0	0	0	NR	NR	0
ADDITIONAL ENVIRONMENTAL RECORDS								
Local Brownfield lists								
US BROWNFIELDS	0.500		0	0	0	NR	NR	0
Local Lists of Landfill / Solid Waste Disposal Sites								
WMUDS/SWAT	0.500		0	0	1	NR	NR	1
SWRCY	0.500		0	0	0	NR	NR	0
HAULERS	TP	1	NR	NR	NR	NR	NR	1
INDIAN ODI	0.500		0	0	0	NR	NR	0
ODI	0.500		0	0	0	NR	NR	0
DEBRIS REGION 9	0.500		0	0	0	NR	NR	0
Local Lists of Hazardous waste / Contaminated Sites								
AOCONCERN	1.000		0	0	0	0	NR	0
US HIST CDL	TP		NR	NR	NR	NR	NR	0
HIST Cal-Sites	1.000		0	0	0	1	NR	1
SCH	0.250		0	0	NR	NR	NR	0
CDL	TP		NR	NR	NR	NR	NR	0
Toxic Pits	1.000		0	0	0	0	NR	0
US CDL	TP		NR	NR	NR	NR	NR	0
Local Lists of Registered Storage Tanks								
SWEEPS UST	0.250		5	7	NR	NR	NR	12
HIST UST	0.250	1	2	2	NR	NR	NR	5
CA FID UST	0.250		1	0	NR	NR	NR	1
Local Land Records								
LIENS	TP		NR	NR	NR	NR	NR	0
LIENS 2	TP		NR	NR	NR	NR	NR	0
DEED	0.500		0	1	1	NR	NR	2
Records of Emergency Release Reports								
HMIRS	TP		NR	NR	NR	NR	NR	0

MAP FINDINGS SUMMARY

Database	Search Distance (Miles)	Target Property	< 1/8	1/8 - 1/4	1/4 - 1/2	1/2 - 1	> 1	Total Plotted
CHMIRS	TP		NR	NR	NR	NR	NR	0
LDS	TP		NR	NR	NR	NR	NR	0
MCS	TP		NR	NR	NR	NR	NR	0
SPILLS 90	TP		NR	NR	NR	NR	NR	0
Other Ascertainable Records								
RCRA NonGen / NLR	0.250		2	1	NR	NR	NR	3
FUDS	1.000		0	0	0	0	NR	0
DOD	1.000		0	0	0	0	NR	0
SCRD DRYCLEANERS	0.500		0	0	0	NR	NR	0
US FIN ASSUR	TP		NR	NR	NR	NR	NR	0
EPA WATCH LIST	TP		NR	NR	NR	NR	NR	0
2020 COR ACTION	0.250		0	0	NR	NR	NR	0
TSCA	TP		NR	NR	NR	NR	NR	0
TRIS	TP		NR	NR	NR	NR	NR	0
SSTS	TP		NR	NR	NR	NR	NR	0
ROD	1.000		0	0	0	0	NR	0
RMP	TP		NR	NR	NR	NR	NR	0
RAATS	TP		NR	NR	NR	NR	NR	0
PRP	TP		NR	NR	NR	NR	NR	0
PADS	TP		NR	NR	NR	NR	NR	0
ICIS	TP		NR	NR	NR	NR	NR	0
FTTS	TP		NR	NR	NR	NR	NR	0
MLTS	TP		NR	NR	NR	NR	NR	0
COAL ASH DOE	TP		NR	NR	NR	NR	NR	0
COAL ASH EPA	0.500		0	0	0	NR	NR	0
PCB TRANSFORMER	TP		NR	NR	NR	NR	NR	0
RADINFO	TP		NR	NR	NR	NR	NR	0
HIST FTTS	TP		NR	NR	NR	NR	NR	0
DOT OPS	TP		NR	NR	NR	NR	NR	0
CONSENT	1.000		0	0	0	0	NR	0
INDIAN RESERV	1.000		0	0	0	0	NR	0
FUSRAP	1.000		0	0	0	0	NR	0
UMTRA	0.500		0	0	0	NR	NR	0
LEAD SMELTERS	TP		NR	NR	NR	NR	NR	0
US AIRS	TP		NR	NR	NR	NR	NR	0
US MINES	0.250		0	0	NR	NR	NR	0
FINDS	TP	1	NR	NR	NR	NR	NR	1
UXO	1.000		0	0	0	0	NR	0
DOCKET HWC	TP		NR	NR	NR	NR	NR	0
CA BOND EXP. PLAN	1.000		0	0	0	0	NR	0
Cortese	0.500		0	0	0	NR	NR	0
CUPA Listings	0.250		0	0	NR	NR	NR	0
DRYCLEANERS	0.250		0	1	NR	NR	NR	1
EMI	TP		NR	NR	NR	NR	NR	0
ENF	TP		NR	NR	NR	NR	NR	0
Financial Assurance	TP		NR	NR	NR	NR	NR	0
HAZNET	TP	5	NR	NR	NR	NR	NR	5
HIST CORTESE	0.500		1	1	18	NR	NR	20
LOS ANGELES CO. HMS	TP	2	NR	NR	NR	NR	NR	2
HWP	1.000		0	0	2	2	NR	4

MAP FINDINGS SUMMARY

Database	Search Distance (Miles)	Target Property	< 1/8	1/8 - 1/4	1/4 - 1/2	1/2 - 1	> 1	Total Plotted
HWT	0.250		0	0	NR	NR	NR	0
MINES	TP		NR	NR	NR	NR	NR	0
MWMP	0.250		0	0	NR	NR	NR	0
NPDES	TP		NR	NR	NR	NR	NR	0
PEST LIC	TP		NR	NR	NR	NR	NR	0
PROC	0.500		0	0	0	NR	NR	0
Notify 65	1.000		0	0	0	0	NR	0
LA Co. Site Mitigation	TP		NR	NR	NR	NR	NR	0
UIC	TP		NR	NR	NR	NR	NR	0
WASTEWATER PITS	0.500		0	0	0	NR	NR	0
WDS	TP		NR	NR	NR	NR	NR	0
WIP	0.250		0	0	NR	NR	NR	0
ICE	1.000		0	0	1	1	NR	2
ECHO	TP	1	NR	NR	NR	NR	NR	1
FUELS PROGRAM	0.250		0	0	NR	NR	NR	0
EDR HIGH RISK HISTORICAL RECORDS								
EDR Exclusive Records								
EDR MGP	1.000		0	0	0	0	NR	0
EDR Hist Auto	0.125		5	NR	NR	NR	NR	5
EDR Hist Cleaner	0.125		1	NR	NR	NR	NR	1
EDR RECOVERED GOVERNMENT ARCHIVES								
Exclusive Recovered Govt. Archives								
RGA LF	TP		NR	NR	NR	NR	NR	0
RGA LUST	TP		NR	NR	NR	NR	NR	0
- Totals --		12	45	35	73	18	0	183

NOTES:

TP = Target Property

NR = Not Requested at this Search Distance

Sites may be listed in more than one database

A1
Target Property
PEARSON TRUCKING 7 RIGGING IN
13555 EXCELSIOR DRIVE
NORWALK, CA 90650

HIST UST **S112970977**
HAZNET **N/A**

Site 1 of 10 in cluster A

Actual: 79 ft.

HIST UST:

File Number:	00027C61
URL:	http://geotracker.waterboards.ca.gov/ustpdfs/pdf/00027C61.pdf
Region:	Not reported
Facility ID:	Not reported
Facility Type:	Not reported
Other Type:	Not reported
Contact Name:	Not reported
Telephone:	Not reported
Owner Name:	Not reported
Owner Address:	Not reported
Owner City,St,Zip:	Not reported
Total Tanks:	Not reported
Tank Num:	Not reported
Container Num:	Not reported
Year Installed:	Not reported
Tank Capacity:	Not reported
Tank Used for:	Not reported
Type of Fuel:	Not reported
Container Construction Thickness:	Not reported
Leak Detection:	Not reported

Click here for Geo Tracker PDF:

HAZNET:

envid:	S112970977
Year:	2008
GEPAID:	CAC002631543
Contact:	GERARDE GARCIA
Telephone:	5629218231
Mailing Name:	Not reported
Mailing Address:	13555 EXCELSIOR DR
Mailing City,St,Zip:	NORWALK, CA 90650
Gen County:	Not reported
TSD EPA ID:	CAD028409019
TSD County:	Not reported
Waste Category:	Unspecified aqueous solution
Disposal Method:	Discharge To Sewer/Potw Or Npdes(With Prior Storage--With Or Without Treatment)
Tons:	8.19
Cat Decode:	Unspecified aqueous solution
Method Decode:	Discharge To Sewer/Potw Or Npdes(With Prior Storage--With Or Without Treatment)
Facility County:	Los Angeles

A2 **NORM REEVES INC** **LOS ANGELES CO. HMS** **S108741032**
Target **13555 EXCELSIOR DR** **N/A**
Property **NORWALK, CA 90650**

Site 2 of 10 in cluster A

Actual:
79 ft.

LOS ANGELES CO. HMS:
Region: LA
Permit Category: I
Facility Id: 016155-021691
Facility Type: 01
Facility Status: Closed
Area: 1K
Permit Number: 000095935
Permit Status: Closed

A3 **GE CO NORWALK TOOL FACILITY** **HAZNET** **S113171926**
Target **13555 EXCELSIOR DR NE COR** **N/A**
Property **NORWALK, CA 90650**

Site 3 of 10 in cluster A

Actual:
79 ft.

HAZNET:
envid: S113171926
Year: 1993
GEPAID: CAP400478201
Contact: Not reported
Telephone: 0000000000
Mailing Name: Not reported
Mailing Address: Not reported
Mailing City,St,Zip: 000000000
Gen County: Not reported
TSD EPA ID: CAD059494310
TSD County: Not reported
Waste Category: Unspecified solvent mixture
Disposal Method: Transfer Station
Tons: 8.34000000000
Cat Decode: Unspecified solvent mixture
Method Decode: Transfer Station
Facility County: 0

envid: S113171926
Year: 1993
GEPAID: CAP400478201
Contact: Not reported
Telephone: 0000000000
Mailing Name: Not reported
Mailing Address: Not reported
Mailing City,St,Zip: 000000000
Gen County: Not reported
TSD EPA ID: CAD059494310
TSD County: Not reported
Waste Category: Unspecified solvent mixture
Disposal Method: Disposal, Other
Tons: 1.0425
Cat Decode: Unspecified solvent mixture
Method Decode: Disposal, Other
Facility County: 0

envid: S113171926

GE CO NORWALK TOOL FACILITY (Continued) **S113171926**

Year:	1993
GEPAID:	CAP400478201
Contact:	Not reported
Telephone:	0000000000
Mailing Name:	Not reported
Mailing Address:	Not reported
Mailing City,St,Zip:	000000000
Gen County:	Not reported
TSD EPA ID:	CAD059494310
TSD County:	Not reported
Waste Category:	Polymeric resin waste
Disposal Method:	Transfer Station
Tons:	0.20849999999
Cat Decode:	Polymeric resin waste
Method Decode:	Transfer Station
Facility County:	0

A4 **FUJI HUNT PHOTOGRAPHIC CHEMICL** **HAZNET** **S113175687**
Target **14820 CARMENITA RD UNIT B** **N/A**
Property **NORWALK, CA 90650**

Site 4 of 10 in cluster A

Actual:
79 ft.

HAZNET:

envid:	S113175687
Year:	2004
GEPAID:	CAR000092031
Contact:	J STEVENSON, CORP. MGR OF EHS
Telephone:	8472598800
Mailing Name:	Not reported
Mailing Address:	900 CARNEGIE ST
Mailing City,St,Zip:	ROLLING MEADOWS, IL 600080000
Gen County:	Not reported
TSD EPA ID:	AZD009015389
TSD County:	Not reported
Waste Category:	Off-specification, aged or surplus inorganics
Disposal Method:	Recycler
Tons:	0.27
Cat Decode:	Off-specification, aged or surplus inorganics
Method Decode:	Recycler
Facility County:	Los Angeles

envid:	S113175687
Year:	2004
GEPAID:	CAR000092031
Contact:	J STEVENSON, CORP. MGR OF EHS
Telephone:	8472598800
Mailing Name:	Not reported
Mailing Address:	900 CARNEGIE ST
Mailing City,St,Zip:	ROLLING MEADOWS, IL 600080000
Gen County:	Not reported
TSD EPA ID:	AZD009015389
TSD County:	Not reported
Waste Category:	Off-specification, aged or surplus organics
Disposal Method:	Treatment, Incineration
Tons:	0.15
Cat Decode:	Off-specification, aged or surplus organics
Method Decode:	Treatment, Incineration

FUJI HUNT PHOTOGRAPHIC CHEMICL (Continued) **S113175687**

Facility County:	Los Angeles
envid:	S113175687
Year:	2004
GEPAID:	CAR000092031
Contact:	J STEVENSON, CORP. MGR OF EHS
Telephone:	8472598800
Mailing Name:	Not reported
Mailing Address:	900 CARNEGIE ST
Mailing City,St,Zip:	ROLLING MEADOWS, IL 600080000
Gen County:	Not reported
TSD EPA ID:	AZD009015389
TSD County:	Not reported
Waste Category:	Off-specification, aged or surplus organics
Disposal Method:	Recycler
Tons:	0.05
Cat Decode:	Off-specification, aged or surplus organics
Method Decode:	Recycler
Facility County:	Los Angeles

A5 **RECON DYNAMICS** **HAZNET** **S113109105**
Target **13555 EXCELSIOR AVE** **N/A**
Property **NORWALK, CA 90650**

Site 5 of 10 in cluster A

Actual:
79 ft.

HAZNET:

envid:	S113109105
Year:	2002
GEPAID:	CAL000215422
Contact:	CARLOS ANAYA, AREA MANAGER
Telephone:	9492835006
Mailing Name:	Not reported
Mailing Address:	11821 WOOD BURY RD
Mailing City,St,Zip:	GARDEN GROVE, CA 928430000
Gen County:	Not reported
TSD EPA ID:	CAD008252405
TSD County:	Not reported
Waste Category:	Unspecified solvent mixture
Disposal Method:	Recycler
Tons:	0
Cat Decode:	Unspecified solvent mixture
Method Decode:	Recycler
Facility County:	Los Angeles

envid:	S113109105
Year:	2002
GEPAID:	CAL000215422
Contact:	CARLOS ANAYA, AREA MANAGER
Telephone:	9492835006
Mailing Name:	Not reported
Mailing Address:	11821 WOOD BURY RD
Mailing City,St,Zip:	GARDEN GROVE, CA 928430000
Gen County:	Not reported
TSD EPA ID:	CAD008252405
TSD County:	Not reported
Waste Category:	Waste oil and mixed oil
Disposal Method:	Recycler

RECON DYNAMICS (Continued) **S113109105**

Tons: 0.18
Cat Decode: Waste oil and mixed oil
Method Decode: Recycler
Facility County: Los Angeles

envid: S113109105
Year: 2002
GEPAID: CAL000215422
Contact: CARLOS ANAYA, AREA MANAGER
Telephone: 9492835006
Mailing Name: Not reported
Mailing Address: 11821 WOOD BURY RD
Mailing City,St,Zip: GARDEN GROVE, CA 928430000
Gen County: Not reported
TSD EPA ID: CAD008252405
TSD County: Not reported
Waste Category: Other empty containers 30 gallons or more
Disposal Method: Transfer Station
Tons: 0.03
Cat Decode: Other empty containers 30 gallons or more
Method Decode: Transfer Station
Facility County: Los Angeles

envid: S113109105
Year: 2001
GEPAID: CAL000215422
Contact: CARLOS ANAYA, AREA MANAGER
Telephone: 9492835006
Mailing Name: Not reported
Mailing Address: 11821 WOOD BURY RD
Mailing City,St,Zip: GARDEN GROVE, CA 928430000
Gen County: Not reported
TSD EPA ID: CAD008252405
TSD County: Not reported
Waste Category: Unspecified solvent mixture
Disposal Method: Recycler
Tons: 0.55
Cat Decode: Unspecified solvent mixture
Method Decode: Recycler
Facility County: Los Angeles

envid: S113109105
Year: 2000
GEPAID: CAL000215422
Contact: CARLOS ANAYA, AREA MANAGER
Telephone: 9492835006
Mailing Name: Not reported
Mailing Address: 11821 WOOD BURY RD
Mailing City,St,Zip: GARDEN GROVE, CA 928430000
Gen County: Not reported
TSD EPA ID: CAD008252405
TSD County: Not reported
Waste Category: Unspecified solvent mixture
Disposal Method: Recycler
Tons: 1.87
Cat Decode: Unspecified solvent mixture
Method Decode: Recycler

RECON DYNAMICS (Continued) **S113109105**

Facility County: Los Angeles

Click this hyperlink while viewing on your computer to access additional CA_HAZNET: detail in the EDR Site Report.

A6 **PERFORMANCE TEAN** **HAZNET** **S112967281**
Target **14820 CARMENITA RD** **N/A**
Property **NORWALK, CA 90650**

Site 6 of 10 in cluster A

Actual:
79 ft.

HAZNET:

envid:	S112967281
Year:	2008
GEPAID:	CAC002625803
Contact:	PAUL TOOMEY
Telephone:	5627411309
Mailing Name:	Not reported
Mailing Address:	12816 SHOEMAKER AVE
Mailing City,St,Zip:	SANTA FE SPRINGS, CA 906706346
Gen County:	Not reported
TSD EPA ID:	CAD981696420
TSD County:	Not reported
Waste Category:	Unspecified oil-containing waste
Disposal Method:	Storage, Bulking, And/Or Transfer Off Site--No Treatment/Reovery (H010-H129) Or (H131-H135)
Tons:	2.085
Cat Decode:	Unspecified oil-containing waste
Method Decode:	Storage, Bulking, And/Or Transfer Off Site--No Treatment/Reovery (H010-H129) Or (H131-H135)
Facility County:	Los Angeles

envid:	S112967281
Year:	2008
GEPAID:	CAC002625803
Contact:	PAUL TOOMEY
Telephone:	5627411309
Mailing Name:	Not reported
Mailing Address:	12816 SHOEMAKER AVE
Mailing City,St,Zip:	SANTA FE SPRINGS, CA 906706346
Gen County:	Not reported
TSD EPA ID:	CAD981696420
TSD County:	Not reported
Waste Category:	Other organic solids
Disposal Method:	Storage, Bulking, And/Or Transfer Off Site--No Treatment/Reovery (H010-H129) Or (H131-H135)
Tons:	0.45
Cat Decode:	Other organic solids
Method Decode:	Storage, Bulking, And/Or Transfer Off Site--No Treatment/Reovery (H010-H129) Or (H131-H135)
Facility County:	Los Angeles

A7
Target Property

PEARSON TRUCKING & RIGGING INC
13555 EXCELSIOR DR
NORWALK, CA 90650

LOS ANGELES CO. HMS **S106669888**
N/A

Site 7 of 10 in cluster A

Actual: 79 ft.

LOS ANGELES CO. HMS:
Region: LA
Permit Category: T
Facility Id: 016155-021116
Facility Type: 1
Facility Status: Removed
Area: 1K
Permit Number: 000070297
Permit Status: Removed

Region: LA
Permit Category: I
Facility Id: 016155-040935
Facility Type: 01
Facility Status: Closed
Area: 1K
Permit Number: 000416359
Permit Status: Closed

Region: LA
Permit Category: I
Facility Id: 016155-051469
Facility Type: 01
Facility Status: Permit
Area: 1K
Permit Number: 000594095
Permit Status: Permit

A8
Target Property

FUJI HUNT PHOTOGRAPHIC CHEMICAL
14820 CARMENITA RD UNIT B
NORWALK, CA 90650

FINDS **1016108996**
ECHO **N/A**

Site 8 of 10 in cluster A

Actual: 79 ft.

FINDS:

Registry ID: 110012191877

Environmental Interest/Information System
California Hazardous Waste Tracking System - Datamart (HWTS-DATAMART) provides California with information on hazardous waste shipments for generators, transporters, and treatment, storage, and disposal facilities.

RCRAInfo is a national information system that supports the Resource Conservation and Recovery Act (RCRA) program through the tracking of events and activities related to facilities that generate, transport, and treat, store, or dispose of hazardous waste. RCRAInfo allows RCRA program staff to track the notification, permit, compliance, and corrective action activities required under RCRA.

HAZARDOUS WASTE BIENNIAL REPORTER

FUJI HUNT PHOTOGRAPHIC CHEMICAL (Continued) **1016108996**

ECHO:
Envid: 1016108996
Registry ID: 110012191877
DFR URL: http://echo.epa.gov/detailed_facility_report?fid=110012191877

A9 **BRIDGESTONE FIRESTONE NORTH AMERICAN TIRE, LLC / GCR TIRE CT** **HAULERS** **S108487288**
Target Property **14830 CARMENITA RD** **N/A**
NORWALK, CA 90650

Site 9 of 10 in cluster A

Actual: 79 ft.

HAULERS:
Facility ID: 1005523
Facility Phone: (562) 926-9275
Business Email Address: Not reported
Contact Person: Mike Astro, Michael Saragosa , Stuart Notick, Bob Barron, Juan Torres, Joel Ayala, WELDON ROSSER, D
Mailing Address: 14830 Carmenita Rd
Mailing City: Norwalk
Mailing State: CA
Mailing Zip: 90650-5231
Mailing County: Los Angeles
Mailing Phone: (562) 926-9275
Waste Tire Permit Summary: No Permit record for this business.

A10 **FUJI HUNT PHOTOGRAPHIC CHEMICALS** **RCRA-SQG** **1004677001**
Target Property **14820 CARMENITA ROAD #B** **CAR000092031**
NORWALK, CA 90650

Site 10 of 10 in cluster A

Actual: 79 ft.

RCRA-SQG:
Date form received by agency: 02/24/2006
Facility name: FUJI HUNT PHOTOGRAPHIC CHEMICALS
Facility address: 14820 CARMENITA ROAD #B
NORWALK, CA 90650
EPA ID: CAR000092031
Mailing address: 900 CARNEGIE STREET
ROLLING MEADOWS, IL 60008
Contact: NICHOL J ROBINSON
Contact address: Not reported
Not reported
Contact country: US
Contact telephone: (847) 259-8800
Telephone ext.: 225
Contact email: NROBINSON@FUJIHUNTUSA.COM
EPA Region: 09
Classification: Small Small Quantity Generator
Description: Handler: generates more than 100 and less than 1000 kg of hazardous waste during any calendar month and accumulates less than 6000 kg of hazardous waste at any time; or generates 100 kg or less of hazardous waste during any calendar month, and accumulates more than 1000 kg of hazardous waste at any time

Owner/Operator Summary:
Owner/operator name: FUJI HUNT PHOTOGRAPHIC

FUJI HUNT PHOTOGRAPHIC CHEMICALS (Continued) **1004677001**

Owner/operator address: Not reported
Not reported
Owner/operator country: US
Owner/operator telephone: Not reported
Legal status: Private
Owner/Operator Type: Owner
Owner/Op start date: 05/01/2001
Owner/Op end date: Not reported

Owner/operator name: FUJI HUNT PHOTOGRAPHIC CHEM
Owner/operator address: 40 BOROLINE RD
ALLENDALE, NJ 07401
Owner/operator country: Not reported
Owner/operator telephone: (201) 995-2228
Legal status: Private
Owner/Operator Type: Owner
Owner/Op start date: Not reported
Owner/Op end date: Not reported

Owner/operator name: FUJI HUNT PHOTOGRAPHIC
Owner/operator address: Not reported
Not reported
Owner/operator country: US
Owner/operator telephone: Not reported
Legal status: Private
Owner/Operator Type: Operator
Owner/Op start date: 05/01/2001
Owner/Op end date: Not reported

Handler Activities Summary:
U.S. importer of hazardous waste: No
Mixed waste (haz. and radioactive): No
Recycler of hazardous waste: No
Transporter of hazardous waste: No
Treater, storer or disposer of HW: No
Underground injection activity: No
On-site burner exemption: No
Furnace exemption: No
Used oil fuel burner: No
Used oil processor: No
User oil refiner: No
Used oil fuel marketer to burner: No
Used oil Specification marketer: No
Used oil transfer facility: No
Used oil transporter: No

Historical Generators:
Date form received by agency: 02/24/2006
Site name: FUJI HUNT PHOTOGRAPHIC CHEMICALS
Classification: Large Quantity Generator

. Waste code: D001
. Waste name: IGNITABLE WASTE

. Waste code: D002
. Waste name: CORROSIVE WASTE

FUJI HUNT PHOTOGRAPHIC CHEMICALS (Continued) **1004677001**

. Waste code: D039
. Waste name: TETRACHLOROETHYLENE

Date form received by agency: 02/15/2001
Site name: FUJI HUNT PHOTOGRAPHIC CHEMICAL
Classification: Small Quantity Generator

. Waste code: D000
. Waste name: Not Defined

. Waste code: D001
. Waste name: IGNITABLE WASTE

. Waste code: D002
. Waste name: CORROSIVE WASTE

. Waste code: D018
. Waste name: BENZENE

. Waste code: D035
. Waste name: METHYL ETHYL KETONE

. Waste code: F001
. Waste name: THE FOLLOWING SPENT HALOGENATED SOLVENTS USED IN DEGREASING: TETRACHLOROETHYLENE, TRICHLORETHYLENE, METHYLENE CHLORIDE, 1,1,1-TRICHLOROETHANE, CARBON TETRACHLORIDE AND CHLORINATED FLUOROCARBONS; ALL SPENT SOLVENT MIXTURES/BLENDS USED IN DEGREASING CONTAINING, BEFORE USE, A TOTAL OF TEN PERCENT OR MORE (BY VOLUME) OF ONE OR MORE OF THE ABOVE HALOGENATED SOLVENTS OR THOSE SOLVENTS LISTED IN F002, F004, AND F005; AND STILL BOTTOMS FROM THE RECOVERY OF THESE SPENT SOLVENTS AND SPENT SOLVENT MIXTURES.

. Waste code: F005
. Waste name: THE FOLLOWING SPENT NONHALOGENATED SOLVENTS: TOLUENE, METHYL ETHYL KETONE, CARBON DISULFIDE, ISOBUTANOL, PYRIDINE, BENZENE, 2-ETHOXYETHANOL, AND 2-NITROPROPANE; ALL SPENT SOLVENT MIXTURES/BLENDS CONTAINING, BEFORE USE, A TOTAL OF TEN PERCENT OR MORE (BY VOLUME) OF ONE OR MORE OF THE ABOVE NONHALOGENATED SOLVENTS OR THOSE SOLVENTS LISTED IN F001, F002, OR F004; AND STILL BOTTOMS FROM THE RECOVERY OF THESE SPENT SOLVENTS AND SPENT SOLVENT MIXTURES.

. Waste code: U080
. Waste name: METHANE, DICHLORO- (OR) METHYLENE CHLORIDE

. Waste code: U210
. Waste name: ETHENE, TETRACHLORO- (OR) TETRACHLOROETHYLENE

Violation Status: No violations found

B11 **METRO BIOLOGICAL LABORATORIES** **ENVIROSTOR** **S102860863**
West **14905 CARMENITA ROAD** **VCP** **N/A**
< 1/8 **CERRITOS, CA 90703**
0.009 mi.
50 ft. **Site 1 of 8 in cluster B**

Relative:
Higher

Actual:
82 ft.

ENVIROSTOR:

Facility ID:	19281214
Status:	No Further Action
Status Date:	02/05/1998
Site Code:	400661
Site Type:	Voluntary Cleanup
Site Type Detailed:	Voluntary Cleanup
Acres:	3.85
NPL:	NO
Regulatory Agencies:	SMBRP
Lead Agency:	SMBRP
Program Manager:	Not reported
Supervisor:	* Harlan Jeche
Division Branch:	Cleanup Chatsworth
Assembly:	58
Senate:	32
Special Program:	Voluntary Cleanup Program
Restricted Use:	NO
Site Mgmt Req:	NONE SPECIFIED
Funding:	Responsible Party
Latitude:	33.86605
Longitude:	-118.0465
APN:	NONE SPECIFIED
Past Use:	PESTICIDE/INSECTIDE/RODENTICIDE STORAGE
Potential COC:	DDD DDE DDT Lead
Confirmed COC:	DDD DDE DDT Lead
Potential Description:	SOIL
Alias Name:	(JOHN) EMOTO PROPERTY
Alias Type:	Alternate Name
Alias Name:	METRO BIOLOGICAL
Alias Type:	Alternate Name
Alias Name:	110033610625
Alias Type:	EPA (FRS #)
Alias Name:	400661
Alias Type:	Project Code (Site Code)
Alias Name:	19281214
Alias Type:	Envirostor ID Number

Completed Info:

Completed Area Name:	PROJECT WIDE
Completed Sub Area Name:	Not reported
Completed Document Type:	Voluntary Cleanup Agreement
Completed Date:	07/21/1997
Comments:	DTSC and John Emoto entered into a Voluntary Cleanup Agreement for the review of PEA (equivalent) documentation for the site which was remediated without DTSC oversight.
Completed Area Name:	PROJECT WIDE
Completed Sub Area Name:	Not reported
Completed Document Type:	Preliminary Endangerment Assessment Report
Completed Date:	01/26/1998
Comments:	DTSC completed the review of the revised PEA and did concur with no further action recommendation.

METRO BIOLOGICAL LABORATORIES (Continued) **S102860863**

Future Area Name:	Not reported
Future Sub Area Name:	Not reported
Future Document Type:	Not reported
Future Due Date:	Not reported
Schedule Area Name:	Not reported
Schedule Sub Area Name:	Not reported
Schedule Document Type:	Not reported
Schedule Due Date:	Not reported
Schedule Revised Date:	Not reported

VCP:

Facility ID:	19281214
Site Type:	Voluntary Cleanup
Site Type Detail:	Voluntary Cleanup
Site Mgmt. Req.:	NONE SPECIFIED
Acres:	3.85
National Priorities List:	NO
Cleanup Oversight Agencies:	SMBRP
Lead Agency:	SMBRP
Lead Agency Description:	DTSC - Site Cleanup Program
Project Manager:	Not reported
Supervisor:	* Harlan Jeche
Division Branch:	Cleanup Chatsworth
Site Code:	400661
Assembly:	58
Senate:	32
Special Programs Code:	Voluntary Cleanup Program
Status:	No Further Action
Status Date:	02/05/1998
Restricted Use:	NO
Funding:	Responsible Party
Lat/Long:	33.86605 / -118.0465
APN:	NONE SPECIFIED
Past Use:	PESTICIDE/INSECTIDE/RODENTICIDE STORAGE
Potential COC:	30006, 30007, 30008, 30013
Confirmed COC:	30006,30007,30008,30013
Potential Description:	SOIL
Alias Name:	(JOHN) EMOTO PROPERTY
Alias Type:	Alternate Name
Alias Name:	METRO BIOLOGICAL
Alias Type:	Alternate Name
Alias Name:	110033610625
Alias Type:	EPA (FRS #)
Alias Name:	400661
Alias Type:	Project Code (Site Code)
Alias Name:	19281214
Alias Type:	Envirostor ID Number

Completed Info:

Completed Area Name:	PROJECT WIDE
Completed Sub Area Name:	Not reported
Completed Document Type:	Voluntary Cleanup Agreement
Completed Date:	07/21/1997
Comments:	DTSC and John Emoto entered into a Voluntary Cleanup Agreement for the review of PEA (equivalent) documentation for the site which was remediated without DTSC oversight.

METRO BIOLOGICAL LABORATORIES (Continued) **S102860863**

Completed Area Name:	PROJECT WIDE
Completed Sub Area Name:	Not reported
Completed Document Type:	Preliminary Endangerment Assessment Report
Completed Date:	01/26/1998
Comments:	DTSC completed the review of the revised PEA and did concur with no further action recommendation.
Future Area Name:	Not reported
Future Sub Area Name:	Not reported
Future Document Type:	Not reported
Future Due Date:	Not reported
Schedule Area Name:	Not reported
Schedule Sub Area Name:	Not reported
Schedule Document Type:	Not reported
Schedule Due Date:	Not reported
Schedule Revised Date:	Not reported

C12 **SPAULDING LTG INC** **RCRA-SQG 1000425444**
ESE **13615 ELCELSIOR DR** **FINDS CAD981684095**
< 1/8 **SANTA FE SPRINGS, CA 90670** **ECHO**
0.016 mi.
87 ft. **Site 1 of 3 in cluster C**

Relative: Lower

Actual: 76 ft.

RCRA-SQG:

Date form received by agency:	09/01/1996
Facility name:	SPAULDING LTG INC
Facility address:	13615 ELCELSIOR DR SANTA FE SPRINGS, CA 90670
EPA ID:	CAD981684095
Mailing address:	13615 EXCELSIOR DR SANTA FE SPRINGS, CA 90670
Contact:	Not reported
Contact address:	Not reported Not reported
Contact country:	US
Contact telephone:	Not reported
Contact email:	Not reported
EPA Region:	09
Classification:	Small Small Quantity Generator
Description:	Handler: generates more than 100 and less than 1000 kg of hazardous waste during any calendar month and accumulates less than 6000 kg of hazardous waste at any time; or generates 100 kg or less of hazardous waste during any calendar month, and accumulates more than 1000 kg of hazardous waste at any time

Owner/Operator Summary:

Owner/operator name:	SPAULDING LTG INC
Owner/operator address:	NOT REQUIRED NOT REQUIRED, ME 99999
Owner/operator country:	Not reported
Owner/operator telephone:	(415) 555-1212
Legal status:	Private
Owner/Operator Type:	Owner
Owner/Op start date:	Not reported
Owner/Op end date:	Not reported
Owner/operator name:	NOT REQUIRED

SPAULDING LTG INC (Continued) **1000425444**

Owner/operator address: NOT REQUIRED
NOT REQUIRED, ME 99999
Owner/operator country: Not reported
Owner/operator telephone: (415) 555-1212
Legal status: Private
Owner/Operator Type: Operator
Owner/Op start date: Not reported
Owner/Op end date: Not reported

Handler Activities Summary:
U.S. importer of hazardous waste: No
Mixed waste (haz. and radioactive): No
Recycler of hazardous waste: No
Transporter of hazardous waste: No
Treater, storer or disposer of HW: No
Underground injection activity: No
On-site burner exemption: No
Furnace exemption: No
Used oil fuel burner: No
Used oil processor: No
User oil refiner: No
Used oil fuel marketer to burner: No
Used oil Specification marketer: No
Used oil transfer facility: No
Used oil transporter: No

Historical Generators:
Date form received by agency: 10/16/1986
Site name: SPAULDING LTG INC
Classification: Large Quantity Generator

Violation Status: No violations found

FINDS:

Registry ID: 110002751433

Environmental Interest/Information System
RCRAInfo is a national information system that supports the Resource Conservation and Recovery Act (RCRA) program through the tracking of events and activities related to facilities that generate, transport, and treat, store, or dispose of hazardous waste. RCRAInfo allows RCRA program staff to track the notification, permit, compliance, and corrective action activities required under RCRA.

ECHO:
Envid: 1000425444
Registry ID: 110002751433
DFR URL: http://echo.epa.gov/detailed_facility_report?fid=110002751433

B13
WSW
< 1/8
0.018 mi.
94 ft.

KIRKHILL T A C S E DIVISION
14910 CARMENTA RD
NORWALK, CA 90650

Site 2 of 8 in cluster B

RCRA-SQG 1005441157
FINDS CAR000116152

Relative:
Higher

Actual:
82 ft.

RCRA-SQG:

Date form received by agency:	05/08/2002
Facility name:	KIRKHILL T A C S E DIVISION
Facility address:	14910 CARMENTA RD NORWALK, CA 90650
EPA ID:	CAR000116152
Mailing address:	300 E CYPRESS ST BREA, CA 92821
Contact:	ANDREW KELLER
Contact address:	300 E CYPRESS ST BREA, CA 92821
Contact country:	US
Contact telephone:	(714) 529-4901
Contact email:	Not reported
EPA Region:	09
Classification:	Small Small Quantity Generator
Description:	Handler: generates more than 100 and less than 1000 kg of hazardous waste during any calendar month and accumulates less than 6000 kg of hazardous waste at any time; or generates 100 kg or less of hazardous waste during any calendar month, and accumulates more than 1000 kg of hazardous waste at any time

Owner/Operator Summary:

Owner/operator name:	MAJORIE HYPES TRUSTEE
Owner/operator address:	363 BOUQUET CANYON DR PALM DESERT, CA 92211
Owner/operator country:	Not reported
Owner/operator telephone:	(760) 250-0739
Legal status:	Private
Owner/Operator Type:	Owner
Owner/Op start date:	Not reported
Owner/Op end date:	Not reported

Handler Activities Summary:

U.S. importer of hazardous waste:	No
Mixed waste (haz. and radioactive):	No
Recycler of hazardous waste:	No
Transporter of hazardous waste:	No
Treater, storer or disposer of HW:	No
Underground injection activity:	No
On-site burner exemption:	No
Furnace exemption:	No
Used oil fuel burner:	No
Used oil processor:	No
User oil refiner:	No
Used oil fuel marketer to burner:	No
Used oil Specification marketer:	No
Used oil transfer facility:	No
Used oil transporter:	No

. Waste code: D000
. Waste name: Not Defined

KIRKHILL T A C S E DIVISION (Continued) **1005441157**

. Waste code: D001
. Waste name: IGNITABLE WASTE

. Waste code: D002
. Waste name: CORROSIVE WASTE

. Waste code: D008
. Waste name: LEAD

. Waste code: F003
. Waste name: THE FOLLOWING SPENT NONHALOGENATED SOLVENTS: XYLENE, ACETONE, ETHYL ACETATE, ETHYL BENZENE, ETHYL ETHER, METHYL ISOBUTYL KETONE, N-BUTYL ALCOHOL, CYCLOHEXANONE, AND METHANOL; ALL SPENT SOLVENT MIXTURES/BLENDS CONTAINING, BEFORE USE, ONLY THE ABOVE SPENT NONHALOGENATED SOLVENTS; AND ALL SPENT SOLVENT MIXTURES/BLENDS CONTAINING, BEFORE USE, ONE OR MORE OF THE ABOVE NONHALOGENATED SOLVENTS, AND A TOTAL OF TEN PERCENT OR MORE (BY VOLUME) OF ONE OR MORE OF THOSE SOLVENTS LISTED IN F001, F002, F004, AND F005; AND STILL BOTTOMS FROM THE RECOVERY OF THESE SPENT SOLVENTS AND SPENT SOLVENT MIXTURES.

Violation Status: No violations found

FINDS:

Registry ID: 110012546021

Environmental Interest/Information System
RCRAInfo is a national information system that supports the Resource Conservation and Recovery Act (RCRA) program through the tracking of events and activities related to facilities that generate, transport, and treat, store, or dispose of hazardous waste. RCRAInfo allows RCRA program staff to track the notification, permit, compliance, and corrective action activities required under RCRA.

D14 **CARBCO** **RCRA-SQG** **1000162095**
WNW **14765 CARMENITA RD** **FINDS** **CAD981985492**
< 1/8 **NORWALK, CA 90650** **ECHO**
0.021 mi.
110 ft. **Site 1 of 3 in cluster D**

Relative:
Higher

Actual:
82 ft.

RCRA-SQG:
Date form received by agency: 03/27/1987
Facility name: CARBCO
Facility address: 14765 CARMENITA RD
NORWALK, CA 90650
EPA ID: CAD981985492
Mailing address: CARMENITA RD
NORWALK, CA 90650
Contact: ENVIRONMENTAL MANAGER
Contact address: 14765 CARMENITA RD
NORWALK, CA 90650
Contact country: US
Contact telephone: (213) 921-1712
Contact email: Not reported
EPA Region: 09
Classification: Small Small Quantity Generator

CARBCO (Continued) **1000162095**

Description: Handler: generates more than 100 and less than 1000 kg of hazardous waste during any calendar month and accumulates less than 6000 kg of hazardous waste at any time; or generates 100 kg or less of hazardous waste during any calendar month, and accumulates more than 1000 kg of hazardous waste at any time

Owner/Operator Summary:

Owner/operator name:	NOT REQUIRED
Owner/operator address:	NOT REQUIRED
	NOT REQUIRED, ME 99999
Owner/operator country:	Not reported
Owner/operator telephone:	(415) 555-1212
Legal status:	Private
Owner/Operator Type:	Operator
Owner/Op start date:	Not reported
Owner/Op end date:	Not reported

Owner/operator name:	ARROW AUTOMOTIVE
Owner/operator address:	NOT REQUIRED
	NOT REQUIRED, ME 99999
Owner/operator country:	Not reported
Owner/operator telephone:	(415) 555-1212
Legal status:	Private
Owner/Operator Type:	Owner
Owner/Op start date:	Not reported
Owner/Op end date:	Not reported

Handler Activities Summary:

U.S. importer of hazardous waste:	No
Mixed waste (haz. and radioactive):	No
Recycler of hazardous waste:	No
Transporter of hazardous waste:	No
Treater, storer or disposer of HW:	No
Underground injection activity:	No
On-site burner exemption:	No
Furnace exemption:	No
Used oil fuel burner:	No
Used oil processor:	No
User oil refiner:	No
Used oil fuel marketer to burner:	No
Used oil Specification marketer:	No
Used oil transfer facility:	No
Used oil transporter:	No

Violation Status: No violations found

FINDS:

Registry ID: 110002765320

Environmental Interest/Information System

RCRAInfo is a national information system that supports the Resource Conservation and Recovery Act (RCRA) program through the tracking of events and activities related to facilities that generate, transport, and treat, store, or dispose of hazardous waste. RCRAInfo allows RCRA program staff to track the notification, permit, compliance, and corrective action activities required under RCRA.

CARBCO (Continued) **1000162095**

ECHO:
Envid: 1000162095
Registry ID: 110002765320
DFR URL: http://echo.epa.gov/detailed_facility_report?fid=110002765320

C15 **GAYLORDS TRUCK BED LIDS** **RCRA-SQG** **1000388755**
SE **13538 EXCELSIOR DR** **CAD981574411**
< 1/8 **SANTA FE SPRINGS, CA 90670**
0.029 mi.
154 ft. **Site 2 of 3 in cluster C**

Relative:
Lower

Actual:
76 ft.

RCRA-SQG:
Date form received by agency: 08/03/2004
Facility name: GAYLORDS TRUCK BED LIDS
Facility address: 13538 EXCELSIOR DR
SANTA FE SPRINGS, CA 90670
EPA ID: CAD981574411
Contact: PEPE ESCUDERO
Contact address: 13538 EXCELSIOR DR
SANTA FE SPRINGS, CA 90670
Contact country: US
Contact telephone: 562-529-7543
Contact email: Not reported
EPA Region: 09
Classification: Small Small Quantity Generator
Description: Handler: generates more than 100 and less than 1000 kg of hazardous waste during any calendar month and accumulates less than 6000 kg of hazardous waste at any time; or generates 100 kg or less of hazardous waste during any calendar month, and accumulates more than 1000 kg of hazardous waste at any time

Owner/Operator Summary:
Owner/operator name: BILL GAYLORD
Owner/operator address: Not reported
Not reported
Owner/operator country: US
Owner/operator telephone: Not reported
Legal status: Private
Owner/Operator Type: Operator
Owner/Op start date: 01/01/1982
Owner/Op end date: Not reported

Owner/operator name: BILL GAYLORD
Owner/operator address: Not reported
Not reported
Owner/operator country: US
Owner/operator telephone: Not reported
Legal status: Private
Owner/Operator Type: Owner
Owner/Op start date: 01/01/1982
Owner/Op end date: Not reported

Handler Activities Summary:
U.S. importer of hazardous waste: No
Mixed waste (haz. and radioactive): No
Recycler of hazardous waste: No

GAYLORDS TRUCK BED LIDS (Continued) **1000388755**

Transporter of hazardous waste: No
Treater, storer or disposer of HW: No
Underground injection activity: No
On-site burner exemption: No
Furnace exemption: No
Used oil fuel burner: No
Used oil processor: No
User oil refiner: No
Used oil fuel marketer to burner: No
Used oil Specification marketer: No
Used oil transfer facility: No
Used oil transporter: No

. Waste code: D001
. Waste name: IGNITABLE WASTE

. Waste code: F003
. Waste name: THE FOLLOWING SPENT NONHALOGENATED SOLVENTS: XYLENE, ACETONE, ETHYL ACETATE, ETHYL BENZENE, ETHYL ETHER, METHYL ISOBUTYL KETONE, N-BUTYL ALCOHOL, CYCLOHEXANONE, AND METHANOL; ALL SPENT SOLVENT MIXTURES/BLENDS CONTAINING, BEFORE USE, ONLY THE ABOVE SPENT NONHALOGENATED SOLVENTS; AND ALL SPENT SOLVENT MIXTURES/BLENDS CONTAINING, BEFORE USE, ONE OR MORE OF THE ABOVE NONHALOGENATED SOLVENTS, AND A TOTAL OF TEN PERCENT OR MORE (BY VOLUME) OF ONE OR MORE OF THOSE SOLVENTS LISTED IN F001, F002, F004, AND F005; AND STILL BOTTOMS FROM THE RECOVERY OF THESE SPENT SOLVENTS AND SPENT SOLVENT MIXTURES.

. Waste code: F005
. Waste name: THE FOLLOWING SPENT NONHALOGENATED SOLVENTS: TOLUENE, METHYL ETHYL KETONE, CARBON DISULFIDE, ISOBUTANOL, PYRIDINE, BENZENE, 2-ETHOXYETHANOL, AND 2-NITROPROPANE; ALL SPENT SOLVENT MIXTURES/BLENDS CONTAINING, BEFORE USE, A TOTAL OF TEN PERCENT OR MORE (BY VOLUME) OF ONE OR MORE OF THE ABOVE NONHALOGENATED SOLVENTS OR THOSE SOLVENTS LISTED IN F001, F002, OR F004; AND STILL BOTTOMS FROM THE RECOVERY OF THESE SPENT SOLVENTS AND SPENT SOLVENT MIXTURES.

Historical Generators:
Date form received by agency: 11/07/1986
Site name: PLASTICS RESEARCH CORP
Classification: Small Quantity Generator

Violation Status: No violations found

D16 I B T PRINTED CIRCUITS INC **RCRA-SQG 1000133221**
WNW 14725 CARMENITA RD **FINDS CAD982465106**
< 1/8 NORWALK, CA 90650 **HAZNET**
0.030 mi. **ECHO**
158 ft. Site 2 of 3 in cluster D

Relative: Higher

Actual: 82 ft.

RCRA-SQG:
Date form received by agency: 11/01/1988
Facility name: I B T PRINTED CIRCUITS INC
Facility address: 14725 CARMENITA RD
NORWALK, CA 90650
EPA ID: CAD982465106
Contact: ENVIRONMENTAL MANAGER
Contact address: 14725 CARMENITA RD

I B T PRINTED CIRCUITS INC (Continued) **1000133221**

NORWALK, CA 90650
Contact country: US
Contact telephone: (714) 802-2670
Contact email: Not reported
EPA Region: 09
Classification: Small Small Quantity Generator
Description: Handler: generates more than 100 and less than 1000 kg of hazardous waste during any calendar month and accumulates less than 6000 kg of hazardous waste at any time; or generates 100 kg or less of hazardous waste during any calendar month, and accumulates more than 1000 kg of hazardous waste at any time

Owner/Operator Summary:
Owner/operator name: RONALD TROW
Owner/operator address: NOT REQUIRED
NOT REQUIRED, ME 99999
Owner/operator country: Not reported
Owner/operator telephone: (415) 555-1212
Legal status: Private
Owner/Operator Type: Owner
Owner/Op start date: Not reported
Owner/Op end date: Not reported

Owner/operator name: NOT REQUIRED
Owner/operator address: NOT REQUIRED
NOT REQUIRED, ME 99999
Owner/operator country: Not reported
Owner/operator telephone: (415) 555-1212
Legal status: Private
Owner/Operator Type: Operator
Owner/Op start date: Not reported
Owner/Op end date: Not reported

Handler Activities Summary:
U.S. importer of hazardous waste: No
Mixed waste (haz. and radioactive): No
Recycler of hazardous waste: No
Transporter of hazardous waste: No
Treater, storer or disposer of HW: No
Underground injection activity: No
On-site burner exemption: No
Furnace exemption: No
Used oil fuel burner: No
Used oil processor: No
User oil refiner: No
Used oil fuel marketer to burner: No
Used oil Specification marketer: No
Used oil transfer facility: No
Used oil transporter: No

Violation Status: No violations found

FINDS:

Registry ID: 110002817499

Environmental Interest/Information System

I B T PRINTED CIRCUITS INC (Continued) **1000133221**

RCRAInfo is a national information system that supports the Resource Conservation and Recovery Act (RCRA) program through the tracking of events and activities related to facilities that generate, transport, and treat, store, or dispose of hazardous waste. RCRAInfo allows RCRA program staff to track the notification, permit, compliance, and corrective action activities required under RCRA.

HAZNET:

envid:	1000133221
Year:	2002
GEPAID:	CAD982465106
Contact:	DAVID TROW, PRESIDENT
Telephone:	5628022670
Mailing Name:	Not reported
Mailing Address:	14725 CARMENITA RD
Mailing City,St,Zip:	NORWALK, CA 906505230
Gen County:	Not reported
TSD EPA ID:	CAT080033681
TSD County:	Not reported
Waste Category:	Liquids with pH <= 2
Disposal Method:	Recycler
Tons:	0.02
Cat Decode:	Liquids with pH <= 2
Method Decode:	Recycler
Facility County:	Los Angeles

envid:	1000133221
Year:	2002
GEPAID:	CAD982465106
Contact:	DAVID TROW, PRESIDENT
Telephone:	5628022670
Mailing Name:	Not reported
Mailing Address:	14725 CARMENITA RD
Mailing City,St,Zip:	NORWALK, CA 906505230
Gen County:	Not reported
TSD EPA ID:	NVT330010000
TSD County:	Not reported
Waste Category:	Metal sludge (Alkaline solution (pH >= 12.5) with metals)
Disposal Method:	Not reported
Tons:	3.2
Cat Decode:	Metal sludge (Alkaline solution (pH >= 12.5) with metals)
Method Decode:	Not reported
Facility County:	Los Angeles

envid:	1000133221
Year:	2002
GEPAID:	CAD982465106
Contact:	DAVID TROW, PRESIDENT
Telephone:	5628022670
Mailing Name:	Not reported
Mailing Address:	14725 CARMENITA RD
Mailing City,St,Zip:	NORWALK, CA 906505230
Gen County:	Not reported
TSD EPA ID:	CAT080033681
TSD County:	Not reported
Waste Category:	Liquids with pH <= 2 with metals

I B T PRINTED CIRCUITS INC (Continued) **1000133221**

Disposal Method: Recycler
Tons: 1.14
Cat Decode: Liquids with pH <= 2 with metals
Method Decode: Recycler
Facility County: Los Angeles

envid: 1000133221
Year: 2001
GEPAID: CAD982465106
Contact: DAVID TROW, PRESIDENT
Telephone: 5628022670
Mailing Name: Not reported
Mailing Address: 14725 CARMENITA RD
Mailing City,St,Zip: NORWALK, CA 906505230
Gen County: Not reported
TSD EPA ID: CAT080033681
TSD County: Not reported
Waste Category: Metal sludge (Alkaline solution (pH >= 12.5) with metals)
Disposal Method: Disposal, Land Fill
Tons: 0.84
Cat Decode: Metal sludge (Alkaline solution (pH >= 12.5) with metals)
Method Decode: Disposal, Land Fill
Facility County: Los Angeles

envid: 1000133221
Year: 2001
GEPAID: CAD982465106
Contact: DAVID TROW, PRESIDENT
Telephone: 5628022670
Mailing Name: Not reported
Mailing Address: 14725 CARMENITA RD
Mailing City,St,Zip: NORWALK, CA 906505230
Gen County: Not reported
TSD EPA ID: CAD008488025
TSD County: Not reported
Waste Category: Aqueous solution with metals (< restricted levels and (Alkaline solution (pH >= 12.5) with metals))
Disposal Method: Treatment, Tank
Tons: 3.89
Cat Decode: Aqueous solution with metals (< restricted levels and (Alkaline solution (pH >= 12.5) with metals))
Method Decode: Treatment, Tank
Facility County: Los Angeles

Click this hyperlink while viewing on your computer to access
24 additional CA_HAZNET: record(s) in the EDR Site Report.

ECHO:
Envid: 1000133221
Registry ID: 110002817499
DFR URL: http://echo.epa.gov/detailed_facility_report?fid=110002817499

D17
WNW
< 1/8
0.030 mi.
158 ft.

I T B PRINTED CIRCUIT INC
14725 CARMENITA RD
NORWALK, CA 90650

Site 3 of 3 in cluster D

ENVIROSTOR **S110493930**
LA Co. Site Mitigation **N/A**

Relative:
Higher

Actual:
82 ft.

ENVIROSTOR:

Facility ID:	71002607
Status:	Refer: Other Agency
Status Date:	Not reported
Site Code:	Not reported
Site Type:	Tiered Permit
Site Type Detailed:	Tiered Permit
Acres:	Not reported
NPL:	NO
Regulatory Agencies:	NONE SPECIFIED
Lead Agency:	NONE SPECIFIED
Program Manager:	Not reported
Supervisor:	Not reported
Division Branch:	Cleanup Chatsworth
Assembly:	57
Senate:	32
Special Program:	Not reported
Restricted Use:	NO
Site Mgmt Req:	NONE SPECIFIED
Funding:	Not reported
Latitude:	33.89778
Longitude:	-118.0466
APN:	NONE SPECIFIED
Past Use:	NONE SPECIFIED
Potential COC:	NONE SPECIFIED
Confirmed COC:	NONE SPECIFIED
Potential Description:	NONE SPECIFIED
Alias Name:	CAD082465106
Alias Type:	EPA Identification Number
Alias Name:	71002607
Alias Type:	Envirostor ID Number

Completed Info:

Completed Area Name:	PROJECT WIDE
Completed Sub Area Name:	Not reported
Completed Document Type:	Phase 1 Non-Submittal
Completed Date:	03/01/2001
Comments:	Not reported
Future Area Name:	Not reported
Future Sub Area Name:	Not reported
Future Document Type:	Not reported
Future Due Date:	Not reported
Schedule Area Name:	Not reported
Schedule Sub Area Name:	Not reported
Schedule Document Type:	Not reported
Schedule Due Date:	Not reported
Schedule Revised Date:	Not reported

LA Co. Site Mitigation:

Facility ID:	Not reported
Site ID:	SD0000438
Jurisdiction:	County

I T B PRINTED CIRCUIT INC (Continued) **S110493930**

Case ID: RO0001439
Abated: Yes
Assigned To: Richard Clark
Entered Date: 10/12/2011
Abated Date: Not reported

E18 **G I WASTE OIL** **RCRA NonGen / NLR** **1000136068**
SSE **13528 EXCELSIOR** **FINDS** **CAD981655269**
< 1/8 **WHITTIER, CA 90603** **ECHO**
0.035 mi.
186 ft. **Site 1 of 2 in cluster E**

Relative:
Lower

Actual:
77 ft.

RCRA NonGen / NLR:
Date form received by agency: 09/15/1986
Facility name: G I WASTE OIL
Facility address: 13528 EXCELSIOR
WHITTIER, CA 90603
EPA ID: CAD981655269
Mailing address: 14237 TEDFORD DR
WHITTIER, CA 90604
Contact: ENVIRONMENTAL MANAGER
Contact address: 13528 EXCELSIOR
WHITTIER, CA 90638
Contact country: US
Contact telephone: (213) 944-8120
Contact email: Not reported
EPA Region: 09
Classification: Non-Generator
Description: Handler: Non-Generators do not presently generate hazardous waste

Owner/Operator Summary:
Owner/operator name: CURTIS KLISTOFF
Owner/operator address: NOT REQUIRED
NOT REQUIRED, ME 99999
Owner/operator country: Not reported
Owner/operator telephone: (415) 555-1212
Legal status: Private
Owner/Operator Type: Owner
Owner/Op start date: Not reported
Owner/Op end date: Not reported

Owner/operator name: NOT REQUIRED
Owner/operator address: NOT REQUIRED
NOT REQUIRED, ME 99999
Owner/operator country: Not reported
Owner/operator telephone: (415) 555-1212
Legal status: Private
Owner/Operator Type: Operator
Owner/Op start date: Not reported
Owner/Op end date: Not reported

Handler Activities Summary:
U.S. importer of hazardous waste: No
Mixed waste (haz. and radioactive): No
Recycler of hazardous waste: No
Transporter of hazardous waste: Yes
Treater, storer or disposer of HW: No

G I WASTE OIL (Continued) **1000136068**

Underground injection activity:	No
On-site burner exemption:	No
Furnace exemption:	No
Used oil fuel burner:	No
Used oil processor:	No
User oil refiner:	No
Used oil fuel marketer to burner:	No
Used oil Specification marketer:	No
Used oil transfer facility:	No
Used oil transporter:	No

Violation Status: No violations found

FINDS:

Registry ID: 110008271333

Environmental Interest/Information System
RCRAInfo is a national information system that supports the Resource Conservation and Recovery Act (RCRA) program through the tracking of events and activities related to facilities that generate, transport, and treat, store, or dispose of hazardous waste. RCRAInfo allows RCRA program staff to track the notification, permit, compliance, and corrective action activities required under RCRA.

ECHO:

Envid:	1000136068
Registry ID:	110008271333
DFR URL:	http://echo.epa.gov/detailed_facility_report?fid=110008271333

F19 **HATCH AND KIRK** **RCRA-SQG** **1004675896**
NNW **13474 PUMICE ST** **FINDS** **CAR000078469**
< 1/8 **NORWALK, CA 90650** **HAZNET**
0.036 mi. **ECHO**
188 ft. **Site 1 of 4 in cluster F**

Relative: Higher

Actual: 81 ft.

RCRA-SQG:

Date form received by agency:	07/20/2000
Facility name:	HATCH AND KIRK
Facility address:	13474 PUMICE ST NORWALK, CA 90650
EPA ID:	CAR000078469
Contact:	MARC STRACHAN
Contact address:	13474 PUMICE ST NORWALK, CA 90650
Contact country:	US
Contact telephone:	(562) 926-8776
Contact email:	Not reported
EPA Region:	09
Classification:	Small Small Quantity Generator
Description:	Handler: generates more than 100 and less than 1000 kg of hazardous waste during any calendar month and accumulates less than 6000 kg of hazardous waste at any time; or generates 100 kg or less of hazardous waste during any calendar month, and accumulates more than 1000 kg of hazardous waste at any time

HATCH AND KIRK (Continued) **1004675896**

Owner/Operator Summary:
Owner/operator name: HATCH AND KIRK
Owner/operator address: 13474 PUMICE ST
NORWALK, CA 90650
Owner/operator country: Not reported
Owner/operator telephone: (562) 926-8776
Legal status: Private
Owner/Operator Type: Owner
Owner/Op start date: Not reported
Owner/Op end date: Not reported

Handler Activities Summary:
U.S. importer of hazardous waste: No
Mixed waste (haz. and radioactive): No
Recycler of hazardous waste: No
Transporter of hazardous waste: No
Treater, storer or disposer of HW: No
Underground injection activity: No
On-site burner exemption: No
Furnace exemption: No
Used oil fuel burner: No
Used oil processor: No
User oil refiner: No
Used oil fuel marketer to burner: No
Used oil Specification marketer: No
Used oil transfer facility: No
Used oil transporter: No

. Waste code: D001
. Waste name: IGNITABLE WASTE

. Waste code: D002
. Waste name: CORROSIVE WASTE

Violation Status: No violations found

FINDS:

Registry ID: 110002940578

Environmental Interest/Information System
RCRAInfo is a national information system that supports the Resource Conservation and Recovery Act (RCRA) program through the tracking of events and activities related to facilities that generate, transport, and treat, store, or dispose of hazardous waste. RCRAInfo allows RCRA program staff to track the notification, permit, compliance, and corrective action activities required under RCRA.

HAZNET:
envid: 1004675896
Year: 2002
GEPAID: CAR000078469
Contact: --
Telephone: 5629268776
Mailing Name: Not reported

HATCH AND KIRK (Continued) **1004675896**

Mailing Address:	13474 PUMICE ST
Mailing City,St,Zip:	NORWALK, CA 906500000
Gen County:	Not reported
TSD EPA ID:	CAT080033681
TSD County:	Not reported
Waste Category:	Alkaline solution without metals pH >= 12.5
Disposal Method:	Recycler
Tons:	3.58
Cat Decode:	Alkaline solution without metals pH >= 12.5
Method Decode:	Recycler
Facility County:	Los Angeles

envid:	1004675896
Year:	2001
GEPAID:	CAR000078469
Contact:	--
Telephone:	5629268776
Mailing Name:	Not reported
Mailing Address:	13474 PUMICE ST
Mailing City,St,Zip:	NORWALK, CA 906500000
Gen County:	Not reported
TSD EPA ID:	CAT000613893
TSD County:	Not reported
Waste Category:	Aqueous solution with total organic residues less than 10 percent
Disposal Method:	Transfer Station
Tons:	1.7
Cat Decode:	Aqueous solution with total organic residues less than 10 percent
Method Decode:	Transfer Station
Facility County:	Los Angeles

envid:	1004675896
Year:	2001
GEPAID:	CAR000078469
Contact:	--
Telephone:	5629268776
Mailing Name:	Not reported
Mailing Address:	13474 PUMICE ST
Mailing City,St,Zip:	NORWALK, CA 906500000
Gen County:	Not reported
TSD EPA ID:	CAT080033681
TSD County:	Not reported
Waste Category:	Alkaline solution without metals pH >= 12.5
Disposal Method:	Recycler
Tons:	1.37
Cat Decode:	Alkaline solution without metals pH >= 12.5
Method Decode:	Recycler
Facility County:	Los Angeles

envid:	1004675896
Year:	2000
GEPAID:	CAR000078469
Contact:	--
Telephone:	5629268776
Mailing Name:	Not reported
Mailing Address:	13474 PUMICE ST
Mailing City,St,Zip:	NORWALK, CA 906500000
Gen County:	Not reported

HATCH AND KIRK (Continued) **1004675896**

TSD EPA ID: CAT000613893
TSD County: Not reported
Waste Category: Aqueous solution with total organic residues less than 10 percent
Disposal Method: Transfer Station
Tons: 1.15
Cat Decode: Aqueous solution with total organic residues less than 10 percent
Method Decode: Transfer Station
Facility County: Los Angeles

ECHO:
Envid: 1004675896
Registry ID: 110002940578
DFR URL: http://echo.epa.gov/detailed_facility_report?fid=110002940578

F20 **EDR Hist Auto** **1015211830**
NNW **13474 PUMICE ST** **N/A**
< 1/8 **NORWALK, CA 90650**
0.036 mi.
188 ft. **Site 2 of 4 in cluster F**

Relative: Higher
Actual: 81 ft.

EDR Historical Auto Stations:
Name: HAYNES FUEL INJECTION CORP
Year: 2005
Address: 13474 PUMICE ST

B21 **TOSCO/UNOCAL #31090** **UST** **U003942449**
WSW **14960 CARMENITA RD** **N/A**
< 1/8 **NORWALK, CA 90650**
0.036 mi.
192 ft. **Site 3 of 8 in cluster B**

Relative: Higher
Actual: 81 ft.

UST:
Facility ID: 24776
Permitting Agency: LOS ANGELES COUNTY
Latitude: 33.896809
Longitude: -118.044817

B22 **TOSCO - 76 STATION #6093** **LUST** **S105691947**
WSW **14960 CARMENITA RD S** **N/A**
< 1/8 **NORWALK, CA 90650**
0.036 mi.
192 ft. **Site 4 of 8 in cluster B**

Relative: Higher
Actual: 81 ft.

LUST:
Region: STATE
Global Id: T0603703150
Latitude: 33.8955382
Longitude: -118.0463493
Case Type: LUST Cleanup Site
Status: Open - Site Assessment
Status Date: 01/16/2008
Lead Agency: LOS ANGELES RWQCB (REGION 4)
Case Worker: AJL
Local Agency: LOS ANGELES COUNTY

TOSCO - 76 STATION #6093 (Continued) **S105691947**

RB Case Number: I-05989
LOC Case Number: Not reported
File Location: Regional Board
Potential Media Affect: Aquifer used for drinking water supply
Potential Contaminants of Concern: Gasoline
Site History: Not reported

Click here to access the California GeoTracker records for this facility:

Contact:
Global Id: T0603703150
Contact Type: Local Agency Caseworker
Contact Name: JOHN AWUJO
Organization Name: LOS ANGELES COUNTY
Address: 900 S FREMONT AVE
City: ALHAMBRA
Email: jawujo@dpw.lacounty.gov
Phone Number: 6264583507

Global Id: T0603703150
Contact Type: Regional Board Caseworker
Contact Name: AHMAD J. LAMAA
Organization Name: LOS ANGELES RWQCB (REGION 4)
Address: 320 West 4th Street Suite 200
City: Los Angeles
Email: alamaa@waterboards.ca.gov
Phone Number: Not reported

Status History:
Global Id: T0603703150
Status: Open - Case Begin Date
Status Date: 03/12/1990

Global Id: T0603703150
Status: Open - Remediation
Status Date: 10/22/2001

Global Id: T0603703150
Status: Open - Site Assessment
Status Date: 02/16/1995

Global Id: T0603703150
Status: Open - Site Assessment
Status Date: 12/18/1996

Global Id: T0603703150
Status: Open - Site Assessment
Status Date: 09/30/1999

Global Id: T0603703150
Status: Open - Site Assessment
Status Date: 01/16/2008

Global Id: T0603703150
Status: Open - Verification Monitoring
Status Date: 03/12/1990

TOSCO - 76 STATION #6093 (Continued) **S105691947**

Regulatory Activities:

Global Id:	T0603703150
Action Type:	RESPONSE
Date:	10/15/2010
Action:	Conceptual Site Model
Global Id:	T0603703150
Action Type:	RESPONSE
Date:	07/15/2015
Action:	Monitoring Report - Quarterly
Global Id:	T0603703150
Action Type:	RESPONSE
Date:	01/15/2016
Action:	Monitoring Report - Semi-Annually
Global Id:	T0603703150
Action Type:	RESPONSE
Date:	10/15/2003
Action:	Monitoring Report - Quarterly
Global Id:	T0603703150
Action Type:	ENFORCEMENT
Date:	07/16/2002
Action:	Staff Letter
Global Id:	T0603703150
Action Type:	RESPONSE
Date:	04/15/2008
Action:	Sensitive Receptor Survey Report
Global Id:	T0603703150
Action Type:	RESPONSE
Date:	01/15/2008
Action:	Soil and Water Investigation Report
Global Id:	T0603703150
Action Type:	RESPONSE
Date:	01/15/2008
Action:	Soil and Water Investigation Workplan
Global Id:	T0603703150
Action Type:	RESPONSE
Date:	10/15/2009
Action:	Monitoring Report - Semi-Annually
Global Id:	T0603703150
Action Type:	RESPONSE
Date:	01/15/2011
Action:	Monitoring Report - Semi-Annually
Global Id:	T0603703150
Action Type:	RESPONSE
Date:	07/15/2010
Action:	Monitoring Report - Semi-Annually
Global Id:	T0603703150

TOSCO - 76 STATION #6093 (Continued) **S105691947**

Action Type: RESPONSE
Date: 01/15/2011
Action: Conceptual Site Model

Global Id: T0603703150
Action Type: RESPONSE
Date: 01/15/2010
Action: Monitoring Report - Semi-Annually

Global Id: T0603703150
Action Type: RESPONSE
Date: 10/15/2010
Action: Monitoring Report - Semi-Annually

Global Id: T0603703150
Action Type: RESPONSE
Date: 02/14/2011
Action: Well Destruction Workplan

Global Id: T0603703150
Action Type: RESPONSE
Date: 04/15/2011
Action: Conceptual Site Model

Global Id: T0603703150
Action Type: RESPONSE
Date: 04/15/2011
Action: Monitoring Report - Quarterly

Global Id: T0603703150
Action Type: RESPONSE
Date: 04/15/2013
Action: Conceptual Site Model

Global Id: T0603703150
Action Type: RESPONSE
Date: 01/15/2009
Action: Monitoring Report - Quarterly

Global Id: T0603703150
Action Type: RESPONSE
Date: 04/15/2009
Action: Monitoring Report - Quarterly

Global Id: T0603703150
Action Type: RESPONSE
Date: 10/15/2008
Action: Monitoring Report - Quarterly

Global Id: T0603703150
Action Type: RESPONSE
Date: 10/15/2008
Action: Conceptual Site Model

Global Id: T0603703150
Action Type: RESPONSE
Date: 07/15/2008

TOSCO - 76 STATION #6093 (Continued) **S105691947**

Action:	Conceptual Site Model
Global Id:	T0603703150
Action Type:	RESPONSE
Date:	04/15/2004
Action:	Monitoring Report - Quarterly
Global Id:	T0603703150
Action Type:	RESPONSE
Date:	04/15/2004
Action:	Soil and Water Investigation Report
Global Id:	T0603703150
Action Type:	RESPONSE
Date:	07/15/2007
Action:	Monitoring Report - Quarterly
Global Id:	T0603703150
Action Type:	RESPONSE
Date:	01/15/2006
Action:	Soil and Water Investigation Report
Global Id:	T0603703150
Action Type:	RESPONSE
Date:	07/15/2005
Action:	Monitoring Report - Quarterly
Global Id:	T0603703150
Action Type:	RESPONSE
Date:	07/15/2005
Action:	Soil and Water Investigation Report
Global Id:	T0603703150
Action Type:	RESPONSE
Date:	04/15/2006
Action:	Monitoring Report - Quarterly
Global Id:	T0603703150
Action Type:	RESPONSE
Date:	10/15/2004
Action:	Monitoring Report - Quarterly
Global Id:	T0603703150
Action Type:	RESPONSE
Date:	01/15/2004
Action:	Soil and Water Investigation Report
Global Id:	T0603703150
Action Type:	RESPONSE
Date:	04/15/2010
Action:	Monitoring Report - Semi-Annually
Global Id:	T0603703150
Action Type:	RESPONSE
Date:	04/15/2010
Action:	Pilot Study/ Treatability Report

TOSCO - 76 STATION #6093 (Continued) **S105691947**

Global Id: T0603703150
Action Type: ENFORCEMENT
Date: 10/28/2007
Action: Staff Letter

Global Id: T0603703150
Action Type: RESPONSE
Date: 04/12/2011
Action: Sensitive Receptor Survey Report

Global Id: T0603703150
Action Type: Other
Date: 03/12/1990
Action: Leak Reported

Global Id: T0603703150
Action Type: RESPONSE
Date: 01/15/2009
Action: Conceptual Site Model

Global Id: T0603703150
Action Type: RESPONSE
Date: 10/15/2003
Action: Soil and Water Investigation Report

Global Id: T0603703150
Action Type: RESPONSE
Date: 01/15/2005
Action: Monitoring Report - Quarterly

Global Id: T0603703150
Action Type: RESPONSE
Date: 01/15/2005
Action: Soil and Water Investigation Report

Global Id: T0603703150
Action Type: RESPONSE
Date: 10/15/2006
Action: Monitoring Report - Quarterly

Global Id: T0603703150
Action Type: RESPONSE
Date: 04/15/2008
Action: Soil and Water Investigation Report

Global Id: T0603703150
Action Type: RESPONSE
Date: 07/15/2010
Action: Conceptual Site Model

Global Id: T0603703150
Action Type: RESPONSE
Date: 08/15/2011
Action: Well Destruction Report

Global Id: T0603703150
Action Type: RESPONSE

TOSCO - 76 STATION #6093 (Continued) **S105691947**

Date: 10/15/2009
Action: Conceptual Site Model

Global Id: T0603703150
Action Type: RESPONSE
Date: 10/15/2007
Action: Monitoring Report - Quarterly

Global Id: T0603703150
Action Type: RESPONSE
Date: 10/15/2007
Action: Soil and Water Investigation Report

Global Id: T0603703150
Action Type: RESPONSE
Date: 01/15/2010
Action: Conceptual Site Model

Global Id: T0603703150
Action Type: RESPONSE
Date: 07/15/2011
Action: Conceptual Site Model

Global Id: T0603703150
Action Type: RESPONSE
Date: 07/15/2011
Action: Monitoring Report - Semi-Annually

Global Id: T0603703150
Action Type: RESPONSE
Date: 10/15/2011
Action: Conceptual Site Model

Global Id: T0603703150
Action Type: RESPONSE
Date: 01/15/2014
Action: Conceptual Site Model

Global Id: T0603703150
Action Type: RESPONSE
Date: 01/15/2014
Action: Monitoring Report - Semi-Annually

Global Id: T0603703150
Action Type: RESPONSE
Date: 07/15/2014
Action: Monitoring Report - Quarterly

Global Id: T0603703150
Action Type: ENFORCEMENT
Date: 06/15/2009
Action: Staff Letter

Global Id: T0603703150
Action Type: RESPONSE
Date: 07/15/2006
Action: Soil and Water Investigation Report

TOSCO - 76 STATION #6093 (Continued) **S105691947**

Global Id: T0603703150
Action Type: RESPONSE
Date: 07/15/2006
Action: Monitoring Report - Quarterly

Global Id: T0603703150
Action Type: RESPONSE
Date: 04/15/2002
Action: Monitoring Report - Quarterly

Global Id: T0603703150
Action Type: RESPONSE
Date: 07/15/2004
Action: Soil and Water Investigation Report

Global Id: T0603703150
Action Type: RESPONSE
Date: 07/15/2004
Action: Monitoring Report - Quarterly

Global Id: T0603703150
Action Type: RESPONSE
Date: 04/15/2005
Action: Monitoring Report - Quarterly

Global Id: T0603703150
Action Type: RESPONSE
Date: 04/15/2005
Action: Soil and Water Investigation Report

Global Id: T0603703150
Action Type: RESPONSE
Date: 04/15/2008
Action: Monitoring Report - Quarterly

Global Id: T0603703150
Action Type: RESPONSE
Date: 01/15/2008
Action: Monitoring Report - Quarterly

Global Id: T0603703150
Action Type: RESPONSE
Date: 01/15/2012
Action: Conceptual Site Model

Global Id: T0603703150
Action Type: RESPONSE
Date: 10/15/2002
Action: Monitoring Report - Quarterly

Global Id: T0603703150
Action Type: RESPONSE
Date: 10/15/2002
Action: Soil and Water Investigation Report

Global Id: T0603703150
Action Type: RESPONSE

TOSCO - 76 STATION #6093 (Continued) **S105691947**

Date: 04/15/2003
Action: Soil and Water Investigation Report

Global Id: T0603703150
Action Type: RESPONSE
Date: 04/15/2003
Action: Monitoring Report - Quarterly

Global Id: T0603703150
Action Type: ENFORCEMENT
Date: 01/11/2002
Action: 13267 Requirement

Global Id: T0603703150
Action Type: RESPONSE
Date: 07/17/2013
Action: Well Installation Workplan - Regulator Responded

Global Id: T0603703150
Action Type: RESPONSE
Date: 01/15/2015
Action: Monitoring Report - Quarterly

Global Id: T0603703150
Action Type: RESPONSE
Date: 04/15/2015
Action: Monitoring Report - Quarterly

Global Id: T0603703150
Action Type: RESPONSE
Date: 04/15/2014
Action: Monitoring Report - Quarterly

Global Id: T0603703150
Action Type: RESPONSE
Date: 01/15/2003
Action: Monitoring Report - Quarterly

Global Id: T0603703150
Action Type: RESPONSE
Date: 01/15/2003
Action: Soil and Water Investigation Report

Global Id: T0603703150
Action Type: RESPONSE
Date: 10/15/2004
Action: Soil and Water Investigation Report

Global Id: T0603703150
Action Type: RESPONSE
Date: 07/15/2008
Action: Monitoring Report - Quarterly

Global Id: T0603703150
Action Type: RESPONSE
Date: 07/15/2003
Action: Soil and Water Investigation Report

TOSCO - 76 STATION #6093 (Continued) **S105691947**

Global Id: T0603703150
Action Type: RESPONSE
Date: 10/15/2005
Action: Monitoring Report - Quarterly

Global Id: T0603703150
Action Type: RESPONSE
Date: 10/15/2005
Action: Soil and Water Investigation Report

Global Id: T0603703150
Action Type: RESPONSE
Date: 10/15/2006
Action: Soil and Water Investigation Report

Global Id: T0603703150
Action Type: RESPONSE
Date: 10/15/2006
Action: Soil and Water Investigation Report

Global Id: T0603703150
Action Type: RESPONSE
Date: 01/15/2007
Action: Monitoring Report - Quarterly

Global Id: T0603703150
Action Type: RESPONSE
Date: 01/15/2007
Action: Soil and Water Investigation Report

Global Id: T0603703150
Action Type: RESPONSE
Date: 10/15/2014
Action: Monitoring Report - Quarterly

Global Id: T0603703150
Action Type: RESPONSE
Date: 02/28/2014
Action: Site Assessment Report

Global Id: T0603703150
Action Type: RESPONSE
Date: 04/15/2009
Action: Conceptual Site Model

Global Id: T0603703150
Action Type: RESPONSE
Date: 07/15/2009
Action: Monitoring Report - Semi-Annually

Global Id: T0603703150
Action Type: RESPONSE
Date: 07/15/2003
Action: Soil and Water Investigation Report

Global Id: T0603703150
Action Type: RESPONSE

TOSCO - 76 STATION #6093 (Continued) **S105691947**

Date: 07/15/2003
Action: Monitoring Report - Quarterly

Global Id: T0603703150
Action Type: RESPONSE
Date: 07/15/2002
Action: Monitoring Report - Quarterly

Global Id: T0603703150
Action Type: RESPONSE
Date: 01/15/2004
Action: Monitoring Report - Quarterly

Global Id: T0603703150
Action Type: RESPONSE
Date: 04/15/2006
Action: Soil and Water Investigation Report

Global Id: T0603703150
Action Type: RESPONSE
Date: 01/15/2006
Action: Monitoring Report - Quarterly

Global Id: T0603703150
Action Type: RESPONSE
Date: 07/15/2007
Action: Soil and Water Investigation Report

Global Id: T0603703150
Action Type: RESPONSE
Date: 04/15/2007
Action: Monitoring Report - Quarterly

Global Id: T0603703150
Action Type: RESPONSE
Date: 04/15/2007
Action: Soil and Water Investigation Report

LUST REG 4:
Region: 4
Regional Board: 04
County: Los Angeles
Facility Id: I-05989
Status: Remediation Plan
Substance: Gasoline
Substance Quantity: Not reported
Local Case No: Not reported
Case Type: Groundwater
Abatement Method Used at the Site: Remove Free Product
Global ID: T0603703150
W Global ID: Not reported
Staff: AJL
Local Agency: 19000
Cross Street: EXCELSIOR DR
Enforcement Type: DLSEL
Date Leak Discovered: Not reported

TOSCO - 76 STATION #6093 (Continued) **S105691947**

Date Leak First Reported:		3/12/1990
Date Leak Record Entered:	5/15/1990	
Date Confirmation Began:	Not reported	
Date Leak Stopped:	Not reported	
Date Case Last Changed on Database:		7/16/2002
Date the Case was Closed:		Not reported
How Leak Discovered:	Not reported	
How Leak Stopped:	Not reported	
Cause of Leak:	Not reported	
Leak Source:	Not reported	
Operator:	Not reported	
Water System:	Not reported	
Well Name:	Not reported	
Approx. Dist To Production Well (ft):		2338.033267334119605765157 1718
Source of Cleanup Funding:		F
Preliminary Site Assessment Workplan Submitted:		2/16/1995
Preliminary Site Assessment Began:		12/18/1996
Pollution Characterization Began:		9/30/1999
Remediation Plan Submitted:		10/22/2001
Remedial Action Underway:		Not reported
Post Remedial Action Monitoring Began:		3/12/1990
Enforcement Action Date:		Not reported
Historical Max MTBE Date:		11/5/2003
Hist Max MTBE Conc in Groundwater:		71000
Hist Max MTBE Conc in Soil:		Not reported
Significant Interim Remedial Action Taken:		Not reported
GW Qualifier:	=	
Soil Qualifier:	Not reported	
Organization:	Not reported	
Owner Contact:	Not reported	
Responsible Party:	MICHAEL T. VANDER PLAATS	
RP Address:	555 ANTON, COSTA MESA, CA 92626	
Program:	LUST	
Lat/Long:	33.8955382 / -1	
Local Agency Staff:	Not reported	
Beneficial Use:	Not reported	
Priority:	Not reported	
Cleanup Fund Id:	Not reported	
Suspended:	Not reported	
Assigned Name:	Not reported	
Summary:	7/14/00 2ND QTR GW MON RPT 2000; 9/29/00 REMED. TESTING WP; 10/13/00 3RD QTR GW MON RPT 2000; 12/31/00 4TH QTR GW MON RPT 2000; 4/16/01 1ST QTR GW MON RPT 2001	

B23 **76 PRODUCTS STATION #6093** **HIST CORTESE** **S102590629**
WSW **14960 CARMENITA** **N/A**
< 1/8 **NORWALK, CA 90651**
0.036 mi.
192 ft. **Site 5 of 8 in cluster B**

Relative:
Higher

Actual:
81 ft.

HIST CORTESE:

Region:	CORTESE
Facility County Code:	19
Reg By:	LTNKA
Reg Id:	I-05989

B24
WSW
< 1/8
0.036 mi.
192 ft.

14960 CARMENITA RD
NORWALK, CA 90650

EDR Hist Auto **1015235355**
N/A

Site 6 of 8 in cluster B

Relative:
Higher

Actual:
81 ft.

EDR Historical Auto Stations:

Name:	BOBS UNION 76
Year:	1999
Address:	14960 CARMENITA RD
Name:	NORWALK UNION 76
Year:	2001
Address:	14960 CARMENITA RD
Name:	UNION 76 GAS
Year:	2002
Address:	14960 CARMENITA RD
Name:	CARMENITA UNION 76
Year:	2006
Address:	14960 CARMENITA RD
Name:	CARMENITA UNION 76
Year:	2008
Address:	14960 CARMENITA RD
Name:	CARMENITA UNION 76
Year:	2010
Address:	14960 CARMENITA RD

B25
WSW
< 1/8
0.036 mi.
192 ft.

UNOCAL CORP SS 6093
14960 S CARMENITA RD
NORWALK, CA

SWEEPS UST **S102063089**
N/A

Site 7 of 8 in cluster B

Relative:
Higher

Actual:
81 ft.

SWEEPS UST:

Status:	Active
Comp Number:	5989
Number:	9
Board Of Equalization:	44-001057
Referral Date:	06-30-89
Action Date:	Not reported
Created Date:	06-30-89
Owner Tank Id:	Not reported
SWRCB Tank Id:	19-000-005989-000001
Tank Status:	A
Capacity:	Not reported
Active Date:	06-30-89
Tank Use:	UNKNOWN
STG:	W
Content:	Not reported
Number Of Tanks:	8
Status:	Active
Comp Number:	5989
Number:	9
Board Of Equalization:	44-001057
Referral Date:	06-30-89

UNOCAL CORP SS 6093 (Continued) **S102063089**

Action Date:	Not reported
Created Date:	06-30-89
Owner Tank Id:	Not reported
SWRCB Tank Id:	19-000-005989-000002
Tank Status:	A
Capacity:	Not reported
Active Date:	06-30-89
Tank Use:	UNKNOWN
STG:	W
Content:	Not reported
Number Of Tanks:	Not reported

Status:	Active
Comp Number:	5989
Number:	9
Board Of Equalization:	44-001057
Referral Date:	06-30-89
Action Date:	Not reported
Created Date:	06-30-89
Owner Tank Id:	Not reported
SWRCB Tank Id:	19-000-005989-000003
Tank Status:	A
Capacity:	Not reported
Active Date:	06-30-89
Tank Use:	UNKNOWN
STG:	W
Content:	Not reported
Number Of Tanks:	Not reported

Status:	Active
Comp Number:	5989
Number:	9
Board Of Equalization:	44-001057
Referral Date:	06-30-89
Action Date:	Not reported
Created Date:	06-30-89
Owner Tank Id:	Not reported
SWRCB Tank Id:	19-000-005989-000004
Tank Status:	A
Capacity:	Not reported
Active Date:	06-30-89
Tank Use:	UNKNOWN
STG:	W
Content:	Not reported
Number Of Tanks:	Not reported

Status:	Active
Comp Number:	5989
Number:	9
Board Of Equalization:	44-001057
Referral Date:	06-30-89
Action Date:	Not reported
Created Date:	06-30-89
Owner Tank Id:	Not reported
SWRCB Tank Id:	19-000-005989-000005
Tank Status:	A
Capacity:	Not reported

UNOCAL CORP SS 6093 (Continued) **S102063089**

Active Date:	06-30-89
Tank Use:	UNKNOWN
STG:	W
Content:	Not reported
Number Of Tanks:	Not reported

Status:	Active
Comp Number:	5989
Number:	9
Board Of Equalization:	44-001057
Referral Date:	06-30-89
Action Date:	Not reported
Created Date:	06-30-89
Owner Tank Id:	Not reported
SWRCB Tank Id:	19-000-005989-000006
Tank Status:	A
Capacity:	Not reported
Active Date:	06-30-89
Tank Use:	UNKNOWN
STG:	W
Content:	Not reported
Number Of Tanks:	Not reported

Status:	Active
Comp Number:	5989
Number:	9
Board Of Equalization:	44-001057
Referral Date:	06-30-89
Action Date:	Not reported
Created Date:	06-30-89
Owner Tank Id:	Not reported
SWRCB Tank Id:	19-000-005989-000007
Tank Status:	A
Capacity:	Not reported
Active Date:	06-30-89
Tank Use:	UNKNOWN
STG:	W
Content:	Not reported
Number Of Tanks:	Not reported

Status:	Active
Comp Number:	5989
Number:	9
Board Of Equalization:	44-001057
Referral Date:	06-30-89
Action Date:	Not reported
Created Date:	06-30-89
Owner Tank Id:	Not reported
SWRCB Tank Id:	19-000-005989-000008
Tank Status:	A
Capacity:	Not reported
Active Date:	06-30-89
Tank Use:	UNKNOWN
STG:	W
Content:	Not reported
Number Of Tanks:	Not reported

B26
WSW
< 1/8
0.036 mi.
192 ft.

BOBS UNION 76
14960 CARMENTIA RD
NORWALK, CA 90650

Site 8 of 8 in cluster B

RCRA-SQG
FINDS
HAZNET
ECHO

1000376217
CAD982049827

Relative:
Higher

Actual:
81 ft.

RCRA-SQG:

Date form received by agency:	10/19/1987
Facility name:	BOBS UNION 76
Facility address:	14960 CARMENTIA RD NORWALK, CA 90650
EPA ID:	CAD982049827
Mailing address:	14960 CARMENITA RD NORWALK, CA 90650
Contact:	ENVIRONMENTAL MANAGER
Contact address:	14960 CARMENTIA RD NORWALK, CA 90650
Contact country:	US
Contact telephone:	(213) 921-1275
Contact email:	Not reported
EPA Region:	09
Classification:	Small Small Quantity Generator
Description:	Handler: generates more than 100 and less than 1000 kg of hazardous waste during any calendar month and accumulates less than 6000 kg of hazardous waste at any time; or generates 100 kg or less of hazardous waste during any calendar month, and accumulates more than 1000 kg of hazardous waste at any time

Owner/Operator Summary:

Owner/operator name:	BOB CATHY
Owner/operator address:	NOT REQUIRED NOT REQUIRED, ME 99999
Owner/operator country:	Not reported
Owner/operator telephone:	(415) 555-1212
Legal status:	Private
Owner/Operator Type:	Owner
Owner/Op start date:	Not reported
Owner/Op end date:	Not reported

Owner/operator name:	NOT REQUIRED
Owner/operator address:	NOT REQUIRED NOT REQUIRED, ME 99999
Owner/operator country:	Not reported
Owner/operator telephone:	(415) 555-1212
Legal status:	Private
Owner/Operator Type:	Operator
Owner/Op start date:	Not reported
Owner/Op end date:	Not reported

Handler Activities Summary:

U.S. importer of hazardous waste:	No
Mixed waste (haz. and radioactive):	No
Recycler of hazardous waste:	No
Transporter of hazardous waste:	No
Treater, storer or disposer of HW:	No
Underground injection activity:	No
On-site burner exemption:	No
Furnace exemption:	No

BOBS UNION 76 (Continued) **1000376217**

Used oil fuel burner: No
Used oil processor: No
User oil refiner: No
Used oil fuel marketer to burner: No
Used oil Specification marketer: No
Used oil transfer facility: No
Used oil transporter: No

Violation Status: No violations found

FINDS:

Registry ID: 110002788519

Environmental Interest/Information System
RCRAInfo is a national information system that supports the Resource Conservation and Recovery Act (RCRA) program through the tracking of events and activities related to facilities that generate, transport, and treat, store, or dispose of hazardous waste. RCRAInfo allows RCRA program staff to track the notification, permit, compliance, and corrective action activities required under RCRA.

HAZNET:
envid: 1000376217
Year: 2007
GEPAID: CAD982049827
Contact: LOU WOOD
Telephone: --
Mailing Name: Not reported
Mailing Address: 14960 CARMENITA RD
Mailing City,St,Zip: NORWALK, CA 906500000
Gen County: Not reported
TSD EPA ID: CAD028409019
TSD County: Not reported
Waste Category: Other organic solids
Disposal Method: Storage, Bulking, And/Or Transfer Off Site--No Treatment/Reovery (H010-H129) Or (H131-H135)
Tons: 0.02
Cat Decode: Other organic solids
Method Decode: Storage, Bulking, And/Or Transfer Off Site--No Treatment/Reovery (H010-H129) Or (H131-H135)
Facility County: Los Angeles

envid: 1000376217
Year: 2007
GEPAID: CAD982049827
Contact: LOU WOOD
Telephone: --
Mailing Name: Not reported
Mailing Address: 14960 CARMENITA RD
Mailing City,St,Zip: NORWALK, CA 906500000
Gen County: Not reported
TSD EPA ID: CAT080013352
TSD County: Not reported
Waste Category: Aqueous solution with total organic residues less than 10 percent
Disposal Method: Other Recovery Of Reclamation For Reuse Including Acid Regeneration,

BOBS UNION 76 (Continued) **1000376217**

Organics Recovery Ect
Tons: 0.01
Cat Decode: Aqueous solution with total organic residues less than 10 percent
Method Decode: Other Recovery Of Reclamation For Reuse Including Acid Regeneration, Organics Recovery Ect
Facility County: Los Angeles

envid: 1000376217
Year: 1998
GEPAID: CAD982049827
Contact: BOB CATHEY
Telephone: 0000000000
Mailing Name: Not reported
Mailing Address: 14960 CARMENITA RD
Mailing City,St,Zip: NORWALK, CA 906500000
Gen County: Not reported
TSD EPA ID: CAD008252405
TSD County: Not reported
Waste Category: Unspecified solvent mixture
Disposal Method: Recycler
Tons: .0625
Cat Decode: Unspecified solvent mixture
Method Decode: Recycler
Facility County: Los Angeles

ECHO:
Envid: 1000376217
Registry ID: 110002788519
DFR URL: http://echo.epa.gov/detailed_facility_report?fid=110002788519

E27 **GI VACUUM & OIL CO** **RCRA-SQG** **1000429301**
SSE **13528 E EXCELSIOR DR** **FINDS** **CAD982483281**
< 1/8 **SANTA FE SPRINGS, CA 90670** **HAZNET**
0.041 mi. **ECHO**
214 ft. **Site 2 of 2 in cluster E**

Relative: Lower

Actual: 77 ft.

RCRA-SQG:
Date form received by agency: 09/01/1996
Facility name: GI VACUUM & OIL CO
Facility address: 13528 E EXCELSIOR DR
SANTA FE SPRINGS, CA 90670
EPA ID: CAD982483281
Mailing address: 9846 CULLMAN AVE
WHITTIER, CA 90603
Contact: Not reported
Contact address: Not reported
Not reported
Contact country: US
Contact telephone: Not reported
Contact email: Not reported
EPA Region: 09
Classification: Small Small Quantity Generator
Description: Handler: generates more than 100 and less than 1000 kg of hazardous waste during any calendar month and accumulates less than 6000 kg of hazardous waste at any time; or generates 100 kg or less of hazardous waste during any calendar month, and accumulates more than 1000 kg of hazardous waste at any time

GI VACUUM & OIL CO (Continued) **1000429301**

Owner/Operator Summary:
Owner/operator name: TALAL SAMARAH
Owner/operator address: NOT REQUIRED
NOT REQUIRED, ME 99999
Owner/operator country: Not reported
Owner/operator telephone: (415) 555-1212
Legal status: Private
Owner/Operator Type: Owner
Owner/Op start date: Not reported
Owner/Op end date: Not reported

Owner/operator name: NOT REQUIRED
Owner/operator address: NOT REQUIRED
NOT REQUIRED, ME 99999
Owner/operator country: Not reported
Owner/operator telephone: (415) 555-1212
Legal status: Private
Owner/Operator Type: Operator
Owner/Op start date: Not reported
Owner/Op end date: Not reported

Handler Activities Summary:
U.S. importer of hazardous waste: No
Mixed waste (haz. and radioactive): No
Recycler of hazardous waste: No
Transporter of hazardous waste: No
Treater, storer or disposer of HW: No
Underground injection activity: No
On-site burner exemption: No
Furnace exemption: No
Used oil fuel burner: No
Used oil processor: No
User oil refiner: No
Used oil fuel marketer to burner: No
Used oil Specification marketer: No
Used oil transfer facility: No
Used oil transporter: No

Historical Generators:
Date form received by agency: 09/01/1996
Site name: GI VACUUM & OIL CO
Classification: Small Quantity Generator

Date form received by agency: 03/06/1990
Site name: GI VACUUM & OIL CO
Classification: Not a generator, verified

Violation Status: No violations found

FINDS:

Registry ID: 110002826292

Environmental Interest/Information System
RCRAInfo is a national information system that supports the Resource Conservation and Recovery Act (RCRA) program through the tracking of

GI VACUUM & OIL CO (Continued) **1000429301**

events and activities related to facilities that generate, transport, and treat, store, or dispose of hazardous waste. RCRAInfo allows RCRA program staff to track the notification, permit, compliance, and corrective action activities required under RCRA.

HAZNET:

envid:	1000429301
Year:	1998
GEPAID:	CAD982483281
Contact:	Not reported
Telephone:	3109478088
Mailing Name:	Not reported
Mailing Address:	15533 FAIRHOPE DR
Mailing City,St,Zip:	LA MIRADA, CA 906385475
Gen County:	Not reported
TSD EPA ID:	CAD099452708
TSD County:	Not reported
Waste Category:	Unspecified aqueous solution
Disposal Method:	Recycler
Tons:	.2293
Cat Decode:	Unspecified aqueous solution
Method Decode:	Recycler
Facility County:	Los Angeles

envid:	1000429301
Year:	1997
GEPAID:	CAD982483281
Contact:	Not reported
Telephone:	3109478088
Mailing Name:	Not reported
Mailing Address:	15533 FAIRHOPE DR
Mailing City,St,Zip:	LA MIRADA, CA 906385475
Gen County:	Not reported
TSD EPA ID:	CAD099452708
TSD County:	Not reported
Waste Category:	Waste oil and mixed oil
Disposal Method:	Recycler
Tons:	5.8380
Cat Decode:	Waste oil and mixed oil
Method Decode:	Recycler
Facility County:	Los Angeles

envid:	1000429301
Year:	1997
GEPAID:	CAD982483281
Contact:	Not reported
Telephone:	3109478088
Mailing Name:	Not reported
Mailing Address:	15533 FAIRHOPE DR
Mailing City,St,Zip:	LA MIRADA, CA 906385475
Gen County:	Not reported
TSD EPA ID:	CAD099452708
TSD County:	Not reported
Waste Category:	Unspecified aqueous solution
Disposal Method:	Recycler
Tons:	11.0504

GI VACUUM & OIL CO (Continued) **1000429301**

Cat Decode:	Unspecified aqueous solution
Method Decode:	Recycler
Facility County:	Los Angeles
envid:	1000429301
Year:	1997
GEPAID:	CAD982483281
Contact:	Not reported
Telephone:	3109478088
Mailing Name:	Not reported
Mailing Address:	15533 FAIRHOPE DR
Mailing City,St,Zip:	LA MIRADA, CA 906385475
Gen County:	Not reported
TSD EPA ID:	CAD099452708
TSD County:	Not reported
Waste Category:	Oil/water separation sludge
Disposal Method:	Recycler
Tons:	15.7834
Cat Decode:	Oil/water separation sludge
Method Decode:	Recycler
Facility County:	Los Angeles
envid:	1000429301
Year:	1997
GEPAID:	CAD982483281
Contact:	Not reported
Telephone:	3109478088
Mailing Name:	Not reported
Mailing Address:	15533 FAIRHOPE DR
Mailing City,St,Zip:	LA MIRADA, CA 906385475
Gen County:	Not reported
TSD EPA ID:	CAD099452708
TSD County:	Not reported
Waste Category:	Unspecified aqueous solution
Disposal Method:	Not reported
Tons:	4.0449
Cat Decode:	Unspecified aqueous solution
Method Decode:	Not reported
Facility County:	Los Angeles

Click this hyperlink while viewing on your computer to access
32 additional CA_HAZNET: record(s) in the EDR Site Report.

ECHO:

Envid:	1000429301
Registry ID:	110002826292
DFR URL:	http://echo.epa.gov/detailed_facility_report?fid=110002826292

C28 **JESS DIAZ TRUCKING INC** **RCRA-SQG** **1000374585**
ESE **13625 EXCELSIOR DR** **FINDS** **CAD982050106**
< 1/8 **SANTA FE SPRINGS, CA 90670** **HAZNET**
0.045 mi. **NPDES**
238 ft. **Site 3 of 3 in cluster C** **ECHO**

Relative:
Lower

Actual:
76 ft.

RCRA-SQG:

Date form received by agency:	10/19/1987
Facility name:	JESS DIAZ TRUCKING INC
Facility address:	13625 EXCELSIOR DR SANTA FE SPRINGS, CA 90670
EPA ID:	CAD982050106
Contact:	ENVIRONMENTAL MANAGER
Contact address:	13625 EXCELSIOR DR SANTA FE SPRINGS, CA 90670
Contact country:	US
Contact telephone:	(213) 921-5566
Contact email:	Not reported
EPA Region:	09
Classification:	Small Small Quantity Generator
Description:	Handler: generates more than 100 and less than 1000 kg of hazardous waste during any calendar month and accumulates less than 6000 kg of hazardous waste at any time; or generates 100 kg or less of hazardous waste during any calendar month, and accumulates more than 1000 kg of hazardous waste at any time

Owner/Operator Summary:

Owner/operator name:	DIAZ DIMAS
Owner/operator address:	NOT REQUIRED NOT REQUIRED, ME 99999
Owner/operator country:	Not reported
Owner/operator telephone:	(415) 555-1212
Legal status:	Private
Owner/Operator Type:	Owner
Owner/Op start date:	Not reported
Owner/Op end date:	Not reported

Owner/operator name:	NOT REQUIRED
Owner/operator address:	NOT REQUIRED NOT REQUIRED, ME 99999
Owner/operator country:	Not reported
Owner/operator telephone:	(415) 555-1212
Legal status:	Private
Owner/Operator Type:	Operator
Owner/Op start date:	Not reported
Owner/Op end date:	Not reported

Handler Activities Summary:

U.S. importer of hazardous waste:	No
Mixed waste (haz. and radioactive):	No
Recycler of hazardous waste:	No
Transporter of hazardous waste:	No
Treater, storer or disposer of HW:	No
Underground injection activity:	No
On-site burner exemption:	No
Furnace exemption:	No
Used oil fuel burner:	No
Used oil processor:	No

JESS DIAZ TRUCKING INC (Continued) **1000374585**

User oil refiner: No
Used oil fuel marketer to burner: No
Used oil Specification marketer: No
Used oil transfer facility: No
Used oil transporter: No

Violation Status: No violations found

FINDS:

Registry ID: 110002788733

Environmental Interest/Information System
California Hazardous Waste Tracking System - Datamart (HWTS-DATAMART) provides California with information on hazardous waste shipments for generators, transporters, and treatment, storage, and disposal facilities.

RCRAInfo is a national information system that supports the Resource Conservation and Recovery Act (RCRA) program through the tracking of events and activities related to facilities that generate, transport, and treat, store, or dispose of hazardous waste. RCRAInfo allows RCRA program staff to track the notification, permit, compliance, and corrective action activities required under RCRA.

HAZNET:

envid: 1000374585
Year: 2014
GEPAID: CAD982050106
Contact: DIMAS DIAZ-PRESIDENT
Telephone: 7145224800
Mailing Name: Not reported
Mailing Address: PO BOX 367
Mailing City,St,Zip: LA MIRADA, CA 906370000
Gen County: Los Angeles
TSD EPA ID: CAD099452708
TSD County: Los Angeles
Waste Category: Waste oil and mixed oil
Disposal Method: Other Recovery Of Reclamation For Reuse Including Acid Regeneration, Organics Recovery Ect
Tons: 1.52
Cat Decode: Waste oil and mixed oil
Method Decode: Other Recovery Of Reclamation For Reuse Including Acid Regeneration, Organics Recovery Ect
Facility County: Los Angeles

envid: 1000374585
Year: 2013
GEPAID: CAD982050106
Contact: DIMAS DIAZ-PRESIDENT
Telephone: 7145224800
Mailing Name: Not reported
Mailing Address: PO BOX 367
Mailing City,St,Zip: LA MIRADA, CA 906370000
Gen County: Los Angeles
TSD EPA ID: CAD099452708

JESS DIAZ TRUCKING INC (Continued) **1000374585**

TSD County:	Los Angeles
Waste Category:	Not reported
Disposal Method:	Other Recovery Of Reclamation For Reuse Including Acid Regeneration, Organics Recovery Ect
Tons:	3.42
Cat Decode:	Not reported
Method Decode:	Other Recovery Of Reclamation For Reuse Including Acid Regeneration, Organics Recovery Ect
Facility County:	Not reported
envid:	1000374585
Year:	2012
GEPAID:	CAD982050106
Contact:	DIMAS DIAZ-PRESIDENT
Telephone:	7145224800
Mailing Name:	Not reported
Mailing Address:	PO BOX 367
Mailing City,St,Zip:	LA MIRADA, CA 906370000
Gen County:	Los Angeles
TSD EPA ID:	CAD099452708
TSD County:	Los Angeles
Waste Category:	Not reported
Disposal Method:	Other Recovery Of Reclamation For Reuse Including Acid Regeneration, Organics Recovery Ect
Tons:	0.21
Cat Decode:	Not reported
Method Decode:	Other Recovery Of Reclamation For Reuse Including Acid Regeneration, Organics Recovery Ect
Facility County:	Los Angeles
envid:	1000374585
Year:	2012
GEPAID:	CAD982050106
Contact:	DIMAS DIAZ-PRESIDENT
Telephone:	7145224800
Mailing Name:	Not reported
Mailing Address:	PO BOX 367
Mailing City,St,Zip:	LA MIRADA, CA 906370000
Gen County:	Los Angeles
TSD EPA ID:	CAD099452708
TSD County:	Los Angeles
Waste Category:	Not reported
Disposal Method:	Other Recovery Of Reclamation For Reuse Including Acid Regeneration, Organics Recovery Ect
Tons:	2.66
Cat Decode:	Not reported
Method Decode:	Other Recovery Of Reclamation For Reuse Including Acid Regeneration, Organics Recovery Ect
Facility County:	Los Angeles
envid:	1000374585
Year:	2011
GEPAID:	CAD982050106
Contact:	DIMAS DIAZ-PRESIDENT
Telephone:	7145224800
Mailing Name:	Not reported
Mailing Address:	PO BOX 367

JESS DIAZ TRUCKING INC (Continued) **1000374585**

Mailing City,St,Zip:	LA MIRADA, CA 906370000
Gen County:	Not reported
TSD EPA ID:	CAD099452708
TSD County:	Not reported
Waste Category:	Waste oil and mixed oil
Disposal Method:	Other Recovery Of Reclamation For Reuse Including Acid Regeneration, Organics Recovery Ect
Tons:	1.52
Cat Decode:	Waste oil and mixed oil
Method Decode:	Other Recovery Of Reclamation For Reuse Including Acid Regeneration, Organics Recovery Ect
Facility County:	Los Angeles

Click this hyperlink while viewing on your computer to access
16 additional CA_HAZNET: record(s) in the EDR Site Report.

NPDES:

Npdes Number:	Not reported
Facility Status:	Not reported
Agency Id:	Not reported
Region:	4
Regulatory Measure Id:	319931
Order No:	Not reported
Regulatory Measure Type:	Industrial
Place Id:	Not reported
WDID:	4 19I020662
Program Type:	Not reported
Adoption Date Of Regulatory Measure:	Not reported
Effective Date Of Regulatory Measure:	Not reported
Expiration Date Of Regulatory Measure:	Not reported
Termination Date Of Regulatory Measure:	Not reported
Discharge Name:	Not reported
Discharge Address:	Not reported
Discharge City:	Not reported
Discharge State:	Not reported
Discharge Zip:	Not reported
RECEIVED DATE:	5/9/2008
PROCESSED DATE:	2/6/2007
STATUS CODE NAME:	Active
STATUS DATE:	2/6/2007
PLACE SIZE:	30000
PLACE SIZE UNIT:	53
FACILITY CONTACT NAME:	Dimas Diaz
FACILITY CONTACT TITLE:	Not reported
FACILITY CONTACT PHONE:	714-522-4800
FACILITY CONTACT PHONE EXT:	Not reported
FACILITY CONTACT EMAIL:	Not reported
OPERATOR NAME:	Dimas Diaz
OPERATOR ADDRESS:	Not reported
OPERATOR CITY:	Not reported
OPERATOR STATE:	Not reported
OPERATOR ZIP:	Not reported
OPERATOR CONTACT NAME:	Not reported
OPERATOR CONTACT TITLE:	Not reported
OPERATOR CONTACT PHONE:	Not reported
OPERATOR CONTACT PHONE EXT:	Not reported
OPERATOR CONTACT EMAIL:	Not reported

JESS DIAZ TRUCKING INC (Continued) **1000374585**

OPERATOR TYPE:	Private Individual
DEVELOPER NAME:	Not reported
DEVELOPER ADDRESS:	Not reported
DEVELOPER CITY:	Not reported
DEVELOPER STATE:	California
DEVELOPER ZIP:	Not reported
DEVELOPER CONTACT NAME:	Not reported
DEVELOPER CONTACT TITLE:	Not reported
CONSTYPE LINEAR UTILITY IND:	Not reported
EMERGENCY PHONE NO:	Not reported
EMERGENCY PHONE EXT:	Not reported
CONSTYPE ABOVE GROUND IND:	Not reported
CONSTYPE BELOW GROUND IND:	Not reported
CONSTYPE CABLE LINE IND:	Not reported
CONSTYPE COMM LINE IND:	Not reported
CONSTYPE COMMERTIAL IND:	Not reported
CONSTYPE ELECTRICAL LINE IND:	Not reported
CONSTYPE GAS LINE IND:	Not reported
CONSTYPE INDUSTRIAL IND:	Not reported
CONSTYPE OTHER DESRIPTION:	Not reported
CONSTYPE OTHER IND:	Not reported
CONSTYPE RECONS IND:	Not reported
CONSTYPE RESIDENTIAL IND:	Not reported
CONSTYPE TRANSPORT IND:	Not reported
CONSTYPE UTILITY DESCRIPTION:	Not reported
CONSTYPE UTILITY IND:	Not reported
CONSTYPE WATER SEWER IND:	Not reported
DIR DISCHARGE USWATER IND:	N
RECEIVING WATER NAME:	Ocean
CERTIFIER NAME:	Not reported
CERTIFIER TITLE:	Not reported
CERTIFICATION DATE:	Not reported
PRIMARY SIC:	4212-Local Trucking Without Storage
SECONDARY SIC:	Not reported
TERTIARY SIC:	Not reported
Npdes Number:	CAS000001
Facility Status:	Active
Agency Id:	0
Region:	4
Regulatory Measure Id:	319931
Order No:	97-03-DWQ
Regulatory Measure Type:	Enrollee
Place Id:	Not reported
WDID:	4 19I020662
Program Type:	Industrial
Adoption Date Of Regulatory Measure:	Not reported
Effective Date Of Regulatory Measure:	02/06/2007
Expiration Date Of Regulatory Measure:	Not reported
Termination Date Of Regulatory Measure:	Not reported
Discharge Name:	Dimas Diaz
Discharge Address:	13625 Excelsior Dr
Discharge City:	Santa Fe Springs
Discharge State:	California
Discharge Zip:	90670
RECEIVED DATE:	Not reported
PROCESSED DATE:	Not reported

JESS DIAZ TRUCKING INC (Continued) **1000374585**

STATUS CODE NAME:	Not reported
STATUS DATE:	Not reported
PLACE SIZE:	Not reported
PLACE SIZE UNIT:	Not reported
FACILITY CONTACT NAME:	Not reported
FACILITY CONTACT TITLE:	Not reported
FACILITY CONTACT PHONE:	Not reported
FACILITY CONTACT PHONE EXT:	Not reported
FACILITY CONTACT EMAIL:	Not reported
OPERATOR NAME:	Not reported
OPERATOR ADDRESS:	Not reported
OPERATOR CITY:	Not reported
OPERATOR STATE:	Not reported
OPERATOR ZIP:	Not reported
OPERATOR CONTACT NAME:	Not reported
OPERATOR CONTACT TITLE:	Not reported
OPERATOR CONTACT PHONE:	Not reported
OPERATOR CONTACT PHONE EXT:	Not reported
OPERATOR CONTACT EMAIL:	Not reported
OPERATOR TYPE:	Not reported
DEVELOPER NAME:	Not reported
DEVELOPER ADDRESS:	Not reported
DEVELOPER CITY:	Not reported
DEVELOPER STATE:	Not reported
DEVELOPER ZIP:	Not reported
DEVELOPER CONTACT NAME:	Not reported
DEVELOPER CONTACT TITLE:	Not reported
CONSTYPE LINEAR UTILITY IND:	Not reported
EMERGENCY PHONE NO:	Not reported
EMERGENCY PHONE EXT:	Not reported
CONSTYPE ABOVE GROUND IND:	Not reported
CONSTYPE BELOW GROUND IND:	Not reported
CONSTYPE CABLE LINE IND:	Not reported
CONSTYPE COMM LINE IND:	Not reported
CONSTYPE COMMERTIAL IND:	Not reported
CONSTYPE ELECTRICAL LINE IND:	Not reported
CONSTYPE GAS LINE IND:	Not reported
CONSTYPE INDUSTRIAL IND:	Not reported
CONSTYPE OTHER DESRIPTION:	Not reported
CONSTYPE OTHER IND:	Not reported
CONSTYPE RECONS IND:	Not reported
CONSTYPE RESIDENTIAL IND:	Not reported
CONSTYPE TRANSPORT IND:	Not reported
CONSTYPE UTILITY DESCRIPTION:	Not reported
CONSTYPE UTILITY IND:	Not reported
CONSTYPE WATER SEWER IND:	Not reported
DIR DISCHARGE USWATER IND:	Not reported
RECEIVING WATER NAME:	Not reported
CERTIFIER NAME:	Not reported
CERTIFIER TITLE:	Not reported
CERTIFICATION DATE:	Not reported
PRIMARY SIC:	Not reported
SECONDARY SIC:	Not reported
TERTIARY SIC:	Not reported

ECHO:

Envid:	1000374585

JESS DIAZ TRUCKING INC (Continued) **1000374585**

Registry ID: 110002788733
DFR URL: http://echo.epa.gov/detailed_facility_report?fid=110002788733

F29 **EDR Hist Auto** **1015211688**
NNW **13455 PUMICE ST** **N/A**
< 1/8 **NORWALK, CA 90650**
0.046 mi.
241 ft. **Site 3 of 4 in cluster F**

Relative:
Higher

Actual:
81 ft.

EDR Historical Auto Stations:

Name: ALL RADIATORS OUTLET
Year: 2007
Address: 13455 PUMICE ST

Name: ALL RADIATORS OUTLET
Year: 2008
Address: 13455 PUMICE ST

Name: ALL RADIATORS OUTLET
Year: 2009
Address: 13455 PUMICE ST

F30 **EDR Hist Auto** **1015211428**
NW **13435 PUMICE ST** **N/A**
< 1/8 **NORWALK, CA 90650**
0.046 mi.
243 ft. **Site 4 of 4 in cluster F**

Relative:
Higher

Actual:
81 ft.

EDR Historical Auto Stations:

Name: CAR RADIATOR OUTLETT CO
Year: 2004
Address: 13435 PUMICE ST

Name: ALL RADIATOR OUTLET INC
Year: 2007
Address: 13435 PUMICE ST

Name: ALL RADIATOR OUTLET
Year: 2010
Address: 13435 PUMICE ST

G31 **PRECISION TUBE BENDING** **ENVIROSTOR** **S110494181**
East **13626 TALE STREET** **N/A**
< 1/8 **SANTA FE SPRINGS, CA 90670**
0.049 mi.
258 ft. **Site 1 of 2 in cluster G**

Relative:
Lower

Actual:
76 ft.

ENVIROSTOR:

Facility ID: 71002884
Status: Inactive - Needs Evaluation
Status Date: 08/02/2012
Site Code: Not reported
Site Type: Tiered Permit
Site Type Detailed: Tiered Permit
Acres: 0

PRECISION TUBE BENDING (Continued) **S110494181**

NPL: NO
Regulatory Agencies: NONE SPECIFIED
Lead Agency: NONE SPECIFIED
Program Manager: Not reported
Supervisor: Allan Plaza
Division Branch: Cleanup Chatsworth
Assembly: 57
Senate: 32
Special Program: Not reported
Restricted Use: NO
Site Mgmt Req: NONE SPECIFIED
Funding: Not reported
Latitude: 33.94723
Longitude: -118.0853
APN: NONE SPECIFIED
Past Use: NONE SPECIFIED
Potential COC: NONE SPECIFIED
Confirmed COC: NONE SPECIFIED
Potential Description: NONE SPECIFIED
Alias Name: CAD981583404
Alias Type: EPA Identification Number
Alias Name: 110000475717
Alias Type: EPA (FRS #)
Alias Name: 71002884
Alias Type: Envirostor ID Number

Completed Info:
Completed Area Name: PROJECT WIDE
Completed Sub Area Name: Not reported
Completed Document Type: Phase I Verification
Completed Date: 11/18/1997
Comments: Inspection report sent on 11/18/1997

Future Area Name: Not reported
Future Sub Area Name: Not reported
Future Document Type: Not reported
Future Due Date: Not reported
Schedule Area Name: Not reported
Schedule Sub Area Name: Not reported
Schedule Document Type: Not reported
Schedule Due Date: Not reported
Schedule Revised Date: Not reported

G32 **PRECISION TUBE BENDING, INC.** **RCRA-LQG 1007199499**
ENE **13626 TALC STREET** **NPDES CAD981583404**
< 1/8 **SANTA FE SPRINGS, CA 90670** **WDS**
0.052 mi.
273 ft. **Site 2 of 2 in cluster G**

Relative:
Lower

Actual:
76 ft.

RCRA-LQG:
Date form received by agency: 02/15/2012
Facility name: PRECISION TUBE BENDING, INC.
Facility address: 13626 TALC STREET
SANTA FE SPRINGS, CA 90670
EPA ID: CAD981583404
Mailing address: TALC STREET
SANTA FE SPRINGS, CA 90670
Contact: DIANE WILLIAMS

PRECISION TUBE BENDING, INC. (Continued) **1007199499**

Contact address: TALC STREET
SANTA FE SPRINGS, CA 90670
Contact country: US
Contact telephone: (562) 407-3200
Telephone ext.: 317
Contact email: DWILLIAMS@PTBINC.COM
EPA Region: 09
Land type: Private
Classification: Large Quantity Generator
Description: Handler: generates 1,000 kg or more of hazardous waste during any calendar month; or generates more than 1 kg of acutely hazardous waste during any calendar month; or generates more than 100 kg of any residue or contaminated soil, waste or other debris resulting from the cleanup of a spill, into or on any land or water, of acutely hazardous waste during any calendar month; or generates 1 kg or less of acutely hazardous waste during any calendar month, and accumulates more than 1 kg of acutely hazardous waste at any time; or generates 100 kg or less of any residue or contaminated soil, waste or other debris resulting from the cleanup of a spill, into or on any land or water, of acutely hazardous waste during any calendar month, and accumulates more than 100 kg of that material at any time

Owner/Operator Summary:
Owner/operator name: PRECISION TUBE BENDING, INC.
Owner/operator address: TALC STREET
SANTA FE SPRINGS, CA 90670
Owner/operator country: Not reported
Owner/operator telephone: Not reported
Legal status: Private
Owner/Operator Type: Operator
Owner/Op start date: 01/01/1976
Owner/Op end date: Not reported

Owner/operator name: PRECISION TUBE BENDING, INC.
Owner/operator address: TALC STREET
SANTA FE SPRINGS, CA 90670
Owner/operator country: Not reported
Owner/operator telephone: (562) 407-3200
Legal status: Private
Owner/Operator Type: Owner
Owner/Op start date: 01/01/1976
Owner/Op end date: Not reported

Handler Activities Summary:
U.S. importer of hazardous waste: No
Mixed waste (haz. and radioactive): No
Recycler of hazardous waste: No
Transporter of hazardous waste: No
Treater, storer or disposer of HW: No
Underground injection activity: No
On-site burner exemption: No
Furnace exemption: No
Used oil fuel burner: No
Used oil processor: No
User oil refiner: No
Used oil fuel marketer to burner: No

PRECISION TUBE BENDING, INC. (Continued) **1007199499**

Used oil Specification marketer: No
Used oil transfer facility: No
Used oil transporter: No

. Waste code: 123
. Waste name: 123

. Waste code: 141
. Waste name: 141

. Waste code: 181
. Waste name: 181

. Waste code: 211
. Waste name: 211

. Waste code: 214
. Waste name: 214

. Waste code: 331
. Waste name: 331

. Waste code: 352
. Waste name: 352

. Waste code: 741
. Waste name: 741

. Waste code: 791
. Waste name: 791

. Waste code: D001
. Waste name: IGNITABLE WASTE

. Waste code: D002
. Waste name: CORROSIVE WASTE

. Waste code: D005
. Waste name: BARIUM

. Waste code: D039
. Waste name: TETRACHLOROETHYLENE

. Waste code: F001
. Waste name: THE FOLLOWING SPENT HALOGENATED SOLVENTS USED IN DEGREASING: TETRACHLOROETHYLENE, TRICHLORETHYLENE, METHYLENE CHLORIDE, 1,1,1-TRICHLOROETHANE, CARBON TETRACHLORIDE AND CHLORINATED FLUOROCARBONS; ALL SPENT SOLVENT MIXTURES/BLENDS USED IN DEGREASING CONTAINING, BEFORE USE, A TOTAL OF TEN PERCENT OR MORE (BY VOLUME) OF ONE OR MORE OF THE ABOVE HALOGENATED SOLVENTS OR THOSE SOLVENTS LISTED IN F002, F004, AND F005; AND STILL BOTTOMS FROM THE RECOVERY OF THESE SPENT SOLVENTS AND SPENT SOLVENT MIXTURES.

. Waste code: F002
. Waste name: THE FOLLOWING SPENT HALOGENATED SOLVENTS: TETRACHLOROETHYLENE, METHYLENE CHLORIDE, TRICHLOROETHYLENE, 1,1,1-TRICHLOROETHANE, CHLOROBENZENE, 1,1,2-TRICHLORO-1,2,2-TRIFLUOROETHANE,

PRECISION TUBE BENDING, INC. (Continued) **1007199499**

ORTHO-DICHLOROBENZENE, TRICHLOROFLUOROMETHANE, AND 1,1,2, TRICHLOROETHANE; ALL SPENT SOLVENT MIXTURES/BLENDS CONTAINING, BEFORE USE, A TOTAL OF TEN PERCENT OR MORE (BY VOLUME) OF ONE OR MORE OF THE ABOVE HALOGENATED SOLVENTS OR THOSE SOLVENTS LISTED IN F001, F004, AND F005; AND STILL BOTTOMS FROM THE RECOVERY OF THESE SPENT SOLVENTS AND SPENT SOLVENT MIXTURES.

. Waste code: F003
. Waste name: THE FOLLOWING SPENT NONHALOGENATED SOLVENTS: XYLENE, ACETONE, ETHYL ACETATE, ETHYL BENZENE, ETHYL ETHER, METHYL ISOBUTYL KETONE, N-BUTYL ALCOHOL, CYCLOHEXANONE, AND METHANOL; ALL SPENT SOLVENT MIXTURES/BLENDS CONTAINING, BEFORE USE, ONLY THE ABOVE SPENT NONHALOGENATED SOLVENTS; AND ALL SPENT SOLVENT MIXTURES/BLENDS CONTAINING, BEFORE USE, ONE OR MORE OF THE ABOVE NONHALOGENATED SOLVENTS, AND A TOTAL OF TEN PERCENT OR MORE (BY VOLUME) OF ONE OR MORE OF THOSE SOLVENTS LISTED IN F001, F002, F004, AND F005; AND STILL BOTTOMS FROM THE RECOVERY OF THESE SPENT SOLVENTS AND SPENT SOLVENT MIXTURES.

. Waste code: F005
. Waste name: THE FOLLOWING SPENT NONHALOGENATED SOLVENTS: TOLUENE, METHYL ETHYL KETONE, CARBON DISULFIDE, ISOBUTANOL, PYRIDINE, BENZENE, 2-ETHOXYETHANOL, AND 2-NITROPROPANE; ALL SPENT SOLVENT MIXTURES/BLENDS CONTAINING, BEFORE USE, A TOTAL OF TEN PERCENT OR MORE (BY VOLUME) OF ONE OR MORE OF THE ABOVE NONHALOGENATED SOLVENTS OR THOSE SOLVENTS LISTED IN F001, F002, OR F004; AND STILL BOTTOMS FROM THE RECOVERY OF THESE SPENT SOLVENTS AND SPENT SOLVENT MIXTURES.

Historical Generators:
Date form received by agency: 02/11/2008
Site name: PRECISION TUBE BENDING, INC
Classification: Large Quantity Generator

. Waste code: D001
. Waste name: IGNITABLE WASTE

. Waste code: D002
. Waste name: CORROSIVE WASTE

. Waste code: D039
. Waste name: TETRACHLOROETHYLENE

. Waste code: F001
. Waste name: THE FOLLOWING SPENT HALOGENATED SOLVENTS USED IN DEGREASING: TETRACHLOROETHYLENE, TRICHLORETHYLENE, METHYLENE CHLORIDE, 1,1,1-TRICHLOROETHANE, CARBON TETRACHLORIDE AND CHLORINATED FLUOROCARBONS; ALL SPENT SOLVENT MIXTURES/BLENDS USED IN DEGREASING CONTAINING, BEFORE USE, A TOTAL OF TEN PERCENT OR MORE (BY VOLUME) OF ONE OR MORE OF THE ABOVE HALOGENATED SOLVENTS OR THOSE SOLVENTS LISTED IN F002, F004, AND F005; AND STILL BOTTOMS FROM THE RECOVERY OF THESE SPENT SOLVENTS AND SPENT SOLVENT MIXTURES.

. Waste code: F002
. Waste name: THE FOLLOWING SPENT HALOGENATED SOLVENTS: TETRACHLOROETHYLENE, METHYLENE CHLORIDE, TRICHLOROETHYLENE, 1,1,1-TRICHLOROETHANE, CHLOROBENZENE, 1,1,2-TRICHLORO-1,2,2-TRIFLUOROETHANE, ORTHO-DICHLOROBENZENE, TRICHLOROFLUOROMETHANE, AND 1,1,2,

PRECISION TUBE BENDING, INC. (Continued) **1007199499**

TRICHLOROETHANE; ALL SPENT SOLVENT MIXTURES/BLENDS CONTAINING, BEFORE USE, A TOTAL OF TEN PERCENT OR MORE (BY VOLUME) OF ONE OR MORE OF THE ABOVE HALOGENATED SOLVENTS OR THOSE SOLVENTS LISTED IN F001, F004, AND F005; AND STILL BOTTOMS FROM THE RECOVERY OF THESE SPENT SOLVENTS AND SPENT SOLVENT MIXTURES.

. Waste code: F005
. Waste name: THE FOLLOWING SPENT NONHALOGENATED SOLVENTS: TOLUENE, METHYL ETHYL KETONE, CARBON DISULFIDE, ISOBUTANOL, PYRIDINE, BENZENE, 2-ETHOXYETHANOL, AND 2-NITROPROPANE; ALL SPENT SOLVENT MIXTURES/BLENDS CONTAINING, BEFORE USE, A TOTAL OF TEN PERCENT OR MORE (BY VOLUME) OF ONE OR MORE OF THE ABOVE NONHALOGENATED SOLVENTS OR THOSE SOLVENTS LISTED IN F001, F002, OR F004; AND STILL BOTTOMS FROM THE RECOVERY OF THESE SPENT SOLVENTS AND SPENT SOLVENT MIXTURES.

Date form received by agency: 02/23/2006
Site name: PRECISION TUBE BENDING, INC.
Classification: Large Quantity Generator

. Waste code: D001
. Waste name: IGNITABLE WASTE

. Waste code: D002
. Waste name: CORROSIVE WASTE

. Waste code: D039
. Waste name: TETRACHLOROETHYLENE

. Waste code: F001
. Waste name: THE FOLLOWING SPENT HALOGENATED SOLVENTS USED IN DEGREASING: TETRACHLOROETHYLENE, TRICHLORETHYLENE, METHYLENE CHLORIDE, 1,1,1-TRICHLOROETHANE, CARBON TETRACHLORIDE AND CHLORINATED FLUOROCARBONS; ALL SPENT SOLVENT MIXTURES/BLENDS USED IN DEGREASING CONTAINING, BEFORE USE, A TOTAL OF TEN PERCENT OR MORE (BY VOLUME) OF ONE OR MORE OF THE ABOVE HALOGENATED SOLVENTS OR THOSE SOLVENTS LISTED IN F002, F004, AND F005; AND STILL BOTTOMS FROM THE RECOVERY OF THESE SPENT SOLVENTS AND SPENT SOLVENT MIXTURES.

. Waste code: F002
. Waste name: THE FOLLOWING SPENT HALOGENATED SOLVENTS: TETRACHLOROETHYLENE, METHYLENE CHLORIDE, TRICHLOROETHYLENE, 1,1,1-TRICHLOROETHANE, CHLOROBENZENE, 1,1,2-TRICHLORO-1,2,2-TRIFLUOROETHANE, ORTHO-DICHLOROBENZENE, TRICHLOROFLUOROMETHANE, AND 1,1,2, TRICHLOROETHANE; ALL SPENT SOLVENT MIXTURES/BLENDS CONTAINING, BEFORE USE, A TOTAL OF TEN PERCENT OR MORE (BY VOLUME) OF ONE OR MORE OF THE ABOVE HALOGENATED SOLVENTS OR THOSE SOLVENTS LISTED IN F001, F004, AND F005; AND STILL BOTTOMS FROM THE RECOVERY OF THESE SPENT SOLVENTS AND SPENT SOLVENT MIXTURES.

Date form received by agency: 10/12/2000
Site name: PRECISION TUBE BENDING
Classification: Large Quantity Generator

Date form received by agency: 03/04/1999
Site name: PRECISION TUBE BENDING
Classification: Large Quantity Generator

PRECISION TUBE BENDING, INC. (Continued) **1007199499**

Date form received by agency: 03/31/1996
Site name: PRECISION TUBE BENDING
Classification: Large Quantity Generator

Date form received by agency: 03/25/1994
Site name: PRECISION TUBE BENDING
Classification: Large Quantity Generator

Date form received by agency: 03/27/1992
Site name: PRECISION TUBE BENDING
Classification: Large Quantity Generator

Date form received by agency: 07/09/1991
Site name: PRECISION TUBE BENDING
Classification: Large Quantity Generator

Biennial Reports:

Last Biennial Reporting Year: 2013

Annual Waste Handled:

Waste code: D001
Waste name: IGNITABLE HAZARDOUS WASTES ARE THOSE WASTES WHICH HAVE A FLASHPOINT OF LESS THAN 140 DEGREES FAHRENHEIT AS DETERMINED BY A PENSKY-MARTENS CLOSED CUP FLASH POINT TESTER. ANOTHER METHOD OF DETERMINING THE FLASH POINT OF A WASTE IS TO REVIEW THE MATERIAL SAFETY DATA SHEET, WHICH CAN BE OBTAINED FROM THE MANUFACTURER OR DISTRIBUTOR OF THE MATERIAL. LACQUER THINNER IS AN EXAMPLE OF A COMMONLY USED SOLVENT WHICH WOULD BE CONSIDERED AS IGNITABLE HAZARDOUS WASTE.
Amount (Lbs): 161.7

Waste code: D002
Waste name: A WASTE WHICH HAS A PH OF LESS THAN 2 OR GREATER THAN 12.5 IS CONSIDERED TO BE A CORROSIVE HAZARDOUS WASTE. SODIUM HYDROXIDE, A CAUSTIC SOLUTION WITH A HIGH PH, IS OFTEN USED BY INDUSTRIES TO CLEAN OR DEGREASE PARTS. HYDROCHLORIC ACID, A SOLUTION WITH A LOW PH, IS USED BY MANY INDUSTRIES TO CLEAN METAL PARTS PRIOR TO PAINTING. WHEN THESE CAUSTIC OR ACID SOLUTIONS BECOME CONTAMINATED AND MUST BE DISPOSED, THE WASTE WOULD BE A CORROSIVE HAZARDOUS WASTE.
Amount (Lbs): 1616.2

Waste code: D039
Waste name: TETRACHLOROETHYLENE
Amount (Lbs): 5230

Waste code: F001
Waste name: THE FOLLOWING SPENT HALOGENATED SOLVENTS USED IN DEGREASING: TETRACHLOROETHYLENE, TRICHLOROETHYLENE, METHYLENE CHLORIDE, 1,1,1-TRICHLOROETHANE, CARBON TETRACHLORIDE, AND CHLORINATED FLUOROCARBONS; ALL SPENT SOLVENT MIXTURES/BLENDS USED IN DEGREASING CONTAINING, BEFORE USE, A TOTAL OF TEN PERCENT OR MORE (BY VOLUME) OF ONE OR MORE OF THE ABOVE HALOGENATED SOLVENTS OR THOSE SOLVENTS LISTED IN F002, F004, AND F005, AND STILL BOTTOMS FROM THE RECOVERY OF THESE SPENT SOLVENTS AND SPENT SOLVENT MIXTURES.
Amount (Lbs): 5175

Waste code: F002
Waste name: THE FOLLOWING SPENT HALOGENATED SOLVENTS: TETRACHLOROETHYLENE,

PRECISION TUBE BENDING, INC. (Continued) **1007199499**

METHYLENE CHLORIDE, TRICHLOROETHYLENE, 1,1,1-TRICHLOROETHANE, CHLOROBENZENE, 1,1,2-TRICHLORO-1,2,2-TRIFLUOROETHANE, ORTHO-DICHLOROBENZENE, TRICHLOROFLUOROMETHANE, AND 1,1,2-TRICHLOROETHANE; ALL SPENT SOLVENT MIXTURES/BLENDS CONTAINING, BEFORE USE, A TOTAL OF TEN PERCENT OR MORE (BY VOLUME) OF ONE OR MORE OF THE ABOVE HALOGENATED SOLVENTS OR THOSE LISTED IN F001, F004, OR F005, AND STILL BOTTOMS FROM THE RECOVERY OF THESE SPENT SOLVENTS AND SPENT SOLVENT MIXTURES.

Amount (Lbs): 55

Facility Has Received Notices of Violations:
- Regulation violated: Not reported
- Area of violation: Generators - General
- Date violation determined: 06/30/2006
- Date achieved compliance: 07/30/2006
- Violation lead agency: State
  - Enforcement action: WRITTEN INFORMAL
  - Enforcement action date: 06/30/2006
  - Enf. disposition status: Not reported
  - Enf. disp. status date: Not reported
  - Enforcement lead agency: State
  - Proposed penalty amount: Not reported
  - Final penalty amount: Not reported
  - Paid penalty amount: Not reported

Evaluation Action Summary:
- Evaluation date: 06/30/2006
- Evaluation: COMPLIANCE EVALUATION INSPECTION ON-SITE
- Area of violation: Generators - General
- Date achieved compliance: 07/30/2006
- Evaluation lead agency: Local

NPDES:
- Npdes Number: Not reported
- Facility Status: Not reported
- Agency Id: Not reported
- Region: 4
- Regulatory Measure Id: 189144
- Order No: Not reported
- Regulatory Measure Type: Industrial
- Place Id: Not reported
- WDID: 4 19I003404
- Program Type: Not reported
- Adoption Date Of Regulatory Measure: Not reported
- Effective Date Of Regulatory Measure: Not reported
- Expiration Date Of Regulatory Measure: Not reported
- Termination Date Of Regulatory Measure: Not reported
- Discharge Name: Not reported
- Discharge Address: Not reported
- Discharge City: Not reported
- Discharge State: Not reported
- Discharge Zip: Not reported
- RECEIVED DATE: 5/9/2008
- PROCESSED DATE: 4/3/1992
- STATUS CODE NAME: Active
- STATUS DATE: 4/3/1992

PRECISION TUBE BENDING, INC. (Continued) **1007199499**

PLACE SIZE:	138200
PLACE SIZE UNIT:	53
FACILITY CONTACT NAME:	Diane Williams
FACILITY CONTACT TITLE:	Not reported
FACILITY CONTACT PHONE:	562-407-3200
FACILITY CONTACT PHONE EXT:	Not reported
FACILITY CONTACT EMAIL:	Not reported
OPERATOR NAME:	Precision Tube Bending
OPERATOR ADDRESS:	13626 Talc St
OPERATOR CITY:	Santa Fe Springs
OPERATOR STATE:	California
OPERATOR ZIP:	90670
OPERATOR CONTACT NAME:	Diane Williams
OPERATOR CONTACT TITLE:	Not reported
OPERATOR CONTACT PHONE:	562-407-3200
OPERATOR CONTACT PHONE EXT:	Not reported
OPERATOR CONTACT EMAIL:	Not reported
OPERATOR TYPE:	Private Business
DEVELOPER NAME:	Not reported
DEVELOPER ADDRESS:	Not reported
DEVELOPER CITY:	Not reported
DEVELOPER STATE:	California
DEVELOPER ZIP:	Not reported
DEVELOPER CONTACT NAME:	Not reported
DEVELOPER CONTACT TITLE:	Not reported
CONSTYPE LINEAR UTILITY IND:	Not reported
EMERGENCY PHONE NO:	562-407-3200
EMERGENCY PHONE EXT:	Not reported
CONSTYPE ABOVE GROUND IND:	Not reported
CONSTYPE BELOW GROUND IND:	Not reported
CONSTYPE CABLE LINE IND:	Not reported
CONSTYPE COMM LINE IND:	Not reported
CONSTYPE COMMERTIAL IND:	Not reported
CONSTYPE ELECTRICAL LINE IND:	Not reported
CONSTYPE GAS LINE IND:	Not reported
CONSTYPE INDUSTRIAL IND:	Not reported
CONSTYPE OTHER DESRIPTION:	Not reported
CONSTYPE OTHER IND:	Not reported
CONSTYPE RECONS IND:	Not reported
CONSTYPE RESIDENTIAL IND:	Not reported
CONSTYPE TRANSPORT IND:	Not reported
CONSTYPE UTILITY DESCRIPTION:	Not reported
CONSTYPE UTILITY IND:	Not reported
CONSTYPE WATER SEWER IND:	Not reported
DIR DISCHARGE USWATER IND:	Not reported
RECEIVING WATER NAME:	Not reported
CERTIFIER NAME:	Not reported
CERTIFIER TITLE:	Not reported
CERTIFICATION DATE:	Not reported
PRIMARY SIC:	3498-Fabricated Pipe and Pipe Fittings
SECONDARY SIC:	Not reported
TERTIARY SIC:	Not reported
Npdes Number:	CAS000001
Facility Status:	Active
Agency Id:	0
Region:	4

PRECISION TUBE BENDING, INC. (Continued) **1007199499**

Regulatory Measure Id:	189144
Order No:	97-03-DWQ
Regulatory Measure Type:	Enrollee
Place Id:	Not reported
WDID:	4 19I003404
Program Type:	Industrial
Adoption Date Of Regulatory Measure:	Not reported
Effective Date Of Regulatory Measure:	04/03/1992
Expiration Date Of Regulatory Measure:	Not reported
Termination Date Of Regulatory Measure:	Not reported
Discharge Name:	Precision Tube Bending
Discharge Address:	13626 Talc St
Discharge City:	Santa Fe Springs
Discharge State:	California
Discharge Zip:	90670
RECEIVED DATE:	Not reported
PROCESSED DATE:	Not reported
STATUS CODE NAME:	Not reported
STATUS DATE:	Not reported
PLACE SIZE:	Not reported
PLACE SIZE UNIT:	Not reported
FACILITY CONTACT NAME:	Not reported
FACILITY CONTACT TITLE:	Not reported
FACILITY CONTACT PHONE:	Not reported
FACILITY CONTACT PHONE EXT:	Not reported
FACILITY CONTACT EMAIL:	Not reported
OPERATOR NAME:	Not reported
OPERATOR ADDRESS:	Not reported
OPERATOR CITY:	Not reported
OPERATOR STATE:	Not reported
OPERATOR ZIP:	Not reported
OPERATOR CONTACT NAME:	Not reported
OPERATOR CONTACT TITLE:	Not reported
OPERATOR CONTACT PHONE:	Not reported
OPERATOR CONTACT PHONE EXT:	Not reported
OPERATOR CONTACT EMAIL:	Not reported
OPERATOR TYPE:	Not reported
DEVELOPER NAME:	Not reported
DEVELOPER ADDRESS:	Not reported
DEVELOPER CITY:	Not reported
DEVELOPER STATE:	Not reported
DEVELOPER ZIP:	Not reported
DEVELOPER CONTACT NAME:	Not reported
DEVELOPER CONTACT TITLE:	Not reported
CONSTYPE LINEAR UTILITY IND:	Not reported
EMERGENCY PHONE NO:	Not reported
EMERGENCY PHONE EXT:	Not reported
CONSTYPE ABOVE GROUND IND:	Not reported
CONSTYPE BELOW GROUND IND:	Not reported
CONSTYPE CABLE LINE IND:	Not reported
CONSTYPE COMM LINE IND:	Not reported
CONSTYPE COMMERTIAL IND:	Not reported
CONSTYPE ELECTRICAL LINE IND:	Not reported
CONSTYPE GAS LINE IND:	Not reported
CONSTYPE INDUSTRIAL IND:	Not reported
CONSTYPE OTHER DESRIPTION:	Not reported
CONSTYPE OTHER IND:	Not reported

PRECISION TUBE BENDING, INC. (Continued) **1007199499**

CONSTYPE RECONS IND:	Not reported
CONSTYPE RESIDENTIAL IND:	Not reported
CONSTYPE TRANSPORT IND:	Not reported
CONSTYPE UTILITY DESCRIPTION:	Not reported
CONSTYPE UTILITY IND:	Not reported
CONSTYPE WATER SEWER IND:	Not reported
DIR DISCHARGE USWATER IND:	Not reported
RECEIVING WATER NAME:	Not reported
CERTIFIER NAME:	Not reported
CERTIFIER TITLE:	Not reported
CERTIFICATION DATE:	Not reported
PRIMARY SIC:	Not reported
SECONDARY SIC:	Not reported
TERTIARY SIC:	Not reported

WDS:

Facility ID:	4 19I003404
Facility Type:	Not reported
Facility Status:	Active - Any facility with a continuous or seasonal discharge that is under Waste Discharge Requirements.
NPDES Number:	CAS000001 The 1st 2 characters designate the state. The remaining 7 are assigned by the Regional Board
Subregion:	4
Facility Telephone:	Not reported
Facility Contact:	Not reported
Agency Name:	PRECISION TUBE BENDING
Agency Address:	Not reported
Agency City,St,Zip:	0
Agency Contact:	Not reported
Agency Telephone:	Not reported
Agency Type:	Not reported
SIC Code:	0
SIC Code 2:	Not reported
Primary Waste Type:	Not reported
Primary Waste:	Not reported
Waste Type2:	Not reported
Waste2:	Not reported
Primary Waste Type:	Not reported
Secondary Waste:	Not reported
Secondary Waste Type:	Not reported
Design Flow:	0
Baseline Flow:	0
Reclamation:	Not reported
POTW:	Not reported
Treat To Water:	Minor Threat to Water Quality. A violation of a regional board order should cause a relatively minor impairment of beneficial uses compared to a major or minor threat. Not: All nurds without a TTWQ will be considered a minor threat to water quality unless coded at a higher Level. A Zero (0) may be used to code those NURDS that are found to represent no threat to water quality.
Complexity:	Category C - Facilities having no waste treatment systems, such as cooling water dischargers or thosewho must comply through best management practices, facilities with passive waste treatment and disposal systems, such as septic systems with subsurface disposal, or dischargers having waste storage systems with land disposal such as dairy waste ponds.

H33
WSW
< 1/8
0.062 mi.
329 ft.

THOMAS WETZEL
EXCELSIOR DRIVE AND CARMENITA ROAD
NORWALK, CA

SWF/LF **S111076129**
N/A

Site 1 of 2 in cluster H

Relative:
Higher

Actual:
82 ft.

LOS ANGELES CO. LF:

Site ID:	2205
Alt. Address:	Not reported
Site Contact:	Not reported
Site Contact Phone:	Not reported
Site Email:	Not reported
Site Website:	Not reported
Site Type:	Unknown
Site SWIS Number:	19-AA-5006
Beginning Operation Date:	Not reported
Ending Operation Date:	Not reported
Local Enforcement Agency:	Not reported
Maximun Depth Fill(Ft):	Not reported
Permitted Capacity:	Not reported
Present Use:	Commercial
Remaining Capacity(Million):	Not reported
Status:	Closed
Waste Accepted:	Not reported
Hours of Operation:	Not reported
Disposal Area (Acre):	Not reported

Detail As Of 01/2014:

Operator Name:	Unknown
Operator Address:	Not reported
Operator City/State/Zip:	Not reported
Operator Contact:	Not reported
Operator Telephone:	Not reported
Operator Email:	Not reported
Owner Name:	Unknown
Owner Address:	Not reported
Owner City/State/Zip:	Not reported
Owner Contact:	Not reported
Owner Telephone:	Not reported
Owner Email:	Not reported

I34
NE
< 1/8
0.064 mi.
336 ft.

LA COUNTY NITROUS OXIDE CYLINDERS
13556 PUMICE STREET
NORWALK,, CA

SEMS **1016139700**
CAN000909538

Site 1 of 4 in cluster I

Relative:
Lower

Actual:
78 ft.

SEMS:

Site ID:	909538
EPA ID:	CAN000909538
Federal Facility:	N
NPL:	Not on the NPL
Non NPL Status:	Removal Only Site (No Site Assessment Work Needed)

Following information was gathered from the prior CERCLIS update completed in 10/2013:

Site ID:	0909538
EPA ID:	CAN000909538
Facility County:	LOS ANGELES
Short Name:	LA COUNTY NITROUS OXIDE C
Congressional District:	Not reported

LA COUNTY NITROUS OXIDE CYLINDERS (Continued) **1016139700**

IFMS ID:	Not reported
SMSA Number:	Not reported
USGC Hydro Unit:	Not reported
Federal Facility:	Not a Federal Facility
DMNSN Number:	0.00000
Site Orphan Flag:	Not reported
RCRA ID:	Not reported
USGS Quadrangle:	Not reported
Site Init By Prog:	R
NFRAP Flag:	Not reported
Parent ID:	Not reported
RST Code:	Not reported
EPA Region:	09
Classification:	Fire/Explosion
Site Settings Code:	Not reported
NPL Status:	Not on the NPL
DMNSN Unit Code:	Not reported
RBRAC Code:	Not reported
RResp Fed Agency Code:	Not reported
Non NPL Status:	Removal Only Site (No Site Assessment Work Needed)
Non NPL Status Date:	03/29/13
Site Fips Code:	06037
CC Concurrence Date:	/ /
CC Concurrence FY:	Not reported
Alias EPA ID:	Not reported
Site FUDS Flag:	Not reported

CERCLIS Site Contact Name(s):

Contact ID:	9270721.00000
Contact Name:	Robert Wise
Contact Tel:	(562) 499-6312
Contact Title:	On-Scene Coordinator (OSC)
Contact Email:	Not reported

Alias Comments:	Not reported

Site Description: Not reported

CERCLIS Assessment History:

Action Code:	001
Action:	POTENTIALLY RESPONSIBLE PARTY REMOVAL
Date Started:	03/22/13
Date Completed:	03/23/13
Priority Level:	Cleaned up
Operable Unit:	SITEWIDE
Primary Responsibility:	Responsible Party
Planning Status:	Primary
Urgency Indicator:	Time Critical
Action Anomaly:	Not reported

J35
NW
< 1/8
0.078 mi.
410 ft.

14632 CARMENITA RD
NORWALK, CA 90650

Site 1 of 3 in cluster J

EDR Hist Cleaner **1014994699**
N/A

Relative:
Higher

Actual:
82 ft.

EDR Historical Cleaners:

Name:	OK DRY CLEANERS
Year:	2005
Address:	14632 CARMENITA RD
Name:	OK CLEANERS
Year:	2005
Address:	14632 CARMENITA RD
Name:	OK CLEANERS
Year:	2008
Address:	14632 CARMENITA RD
Name:	OK CLEANERS
Year:	2010
Address:	14632 CARMENITA RD
Name:	OK CLEANERS
Year:	2011
Address:	14632 CARMENITA RD
Name:	OK CLEANERS
Year:	2012
Address:	14632 CARMENITA RD

K36
South
< 1/8
0.079 mi.
417 ft.

ENTERTAINMENT SERVICES
13500 EXCELSIOR DR
SANTA FE SPRINGS, CA 90670

Site 1 of 8 in cluster K

RCRA NonGen / NLR **1004678084**
FINDS **CAR000104893**
HAZNET
ECHO

Relative:
Lower

Actual:
78 ft.

RCRA NonGen / NLR:

Date form received by agency:	12/31/2001
Facility name:	ENTERTAINMENT SERVICES
Facility address:	13500 EXCELSIOR DR SANTA FE SPRINGS, CA 90670
EPA ID:	CAR000104893
Contact:	DAVID BRIMBLECOMBE
Contact address:	P O BOX 30169 TAMPA, FL 336303169
Contact country:	US
Contact telephone:	(813) 671-3700
Contact email:	Not reported
EPA Region:	09
Classification:	Non-Generator
Description:	Handler: Non-Generators do not presently generate hazardous waste

Owner/Operator Summary:

Owner/operator name:	RINGHAUER EQUIPMENT CO
Owner/operator address:	P O BOX 30169 TAMPA, FL 33630
Owner/operator country:	Not reported
Owner/operator telephone:	(813) 671-3700

ENTERTAINMENT SERVICES (Continued) **1004678084**

Legal status: Private
Owner/Operator Type: Owner
Owner/Op start date: Not reported
Owner/Op end date: Not reported

Handler Activities Summary:
U.S. importer of hazardous waste: No
Mixed waste (haz. and radioactive): No
Recycler of hazardous waste: No
Transporter of hazardous waste: No
Treater, storer or disposer of HW: No
Underground injection activity: No
On-site burner exemption: No
Furnace exemption: No
Used oil fuel burner: No
Used oil processor: No
User oil refiner: No
Used oil fuel marketer to burner: No
Used oil Specification marketer: No
Used oil transfer facility: No
Used oil transporter: Yes

. Waste code: D006
. Waste name: CADMIUM

. Waste code: D008
. Waste name: LEAD

. Waste code: D027
. Waste name: 1,4-DICHLOROBENZENE

. Waste code: D039
. Waste name: TETRACHLOROETHYLENE

. Waste code: D040
. Waste name: TRICHLORETHYLENE

Violation Status: No violations found

FINDS:

Registry ID: 110012251810

Environmental Interest/Information System
California Hazardous Waste Tracking System - Datamart (HWTS-DATAMART) provides California with information on hazardous waste shipments for generators, transporters, and treatment, storage, and disposal facilities.

RCRAInfo is a national information system that supports the Resource Conservation and Recovery Act (RCRA) program through the tracking of events and activities related to facilities that generate, transport, and treat, store, or dispose of hazardous waste. RCRAInfo allows RCRA program staff to track the notification, permit, compliance, and corrective action activities required under RCRA.

ENTERTAINMENT SERVICES (Continued) **1004678084**

HAZNET:

envid:	1004678084
Year:	2002
GEPAID:	CAR000104893
Contact:	David Brimblecombe
Telephone:	8136713700
Mailing Name:	Not reported
Mailing Address:	PO BOX 30169
Mailing City,St,Zip:	Tampa, FL 336303169
Gen County:	Not reported
TSD EPA ID:	CAT000613893
TSD County:	Not reported
Waste Category:	Aqueous solution with total organic residues less than 10 percent
Disposal Method:	Transfer Station
Tons:	0.09
Cat Decode:	Aqueous solution with total organic residues less than 10 percent
Method Decode:	Transfer Station
Facility County:	Los Angeles

ECHO:

Envid:	1004678084
Registry ID:	110012251810
DFR URL:	http://echo.epa.gov/detailed_facility_report?fid=110012251810

J37 **EDR Hist Auto** **1015231809**
NW **14613 CARMENITA RD** **N/A**
< 1/8 **NORWALK, CA 90650**
0.084 mi.
445 ft. **Site 2 of 3 in cluster J**

Relative:
Higher

Actual:
82 ft.

EDR Historical Auto Stations:

Name:	H S BRAKE INC
Year:	2012
Address:	14613 CARMENITA RD

I38 **ZEP MANUFACTURING CO** **RCRA-SQG** **1000123473**
NE **13606 PUMICE STREET** **FINDS** **CAD096015045**
< 1/8 **SANTA FE SPRINGS, CA 90670** **ECHO**
0.085 mi.
448 ft. **Site 2 of 4 in cluster I**

Relative:
Lower

Actual:
77 ft.

RCRA-SQG:

Date form received by agency:	09/01/1996
Facility name:	ZEP MANUFACTURING CO
Facility address:	13606 PUMICE STREET SANTA FE SPRINGS, CA 90670
EPA ID:	CAD096015045
Mailing address:	13606 PUMICE ST SANTA FE SPRINGS, CA 90670
Contact:	Not reported
Contact address:	Not reported Not reported
Contact country:	US
Contact telephone:	Not reported
Contact email:	Not reported

ZEP MANUFACTURING CO (Continued) **1000123473**

EPA Region: 09
Classification: Small Small Quantity Generator
Description: Handler: generates more than 100 and less than 1000 kg of hazardous waste during any calendar month and accumulates less than 6000 kg of hazardous waste at any time; or generates 100 kg or less of hazardous waste during any calendar month, and accumulates more than 1000 kg of hazardous waste at any time

Owner/Operator Summary:
Owner/operator name: NOT REQUIRED
Owner/operator address: NOT REQUIRED
NOT REQUIRED, ME 99999
Owner/operator country: Not reported
Owner/operator telephone: (415) 555-1212
Legal status: Private
Owner/Operator Type: Operator
Owner/Op start date: Not reported
Owner/Op end date: Not reported

Owner/operator name: NATIONAL SERVICE INDUSTRIES INC
Owner/operator address: NOT REQUIRED
NOT REQUIRED, ME 99999
Owner/operator country: Not reported
Owner/operator telephone: (415) 555-1212
Legal status: Private
Owner/Operator Type: Owner
Owner/Op start date: Not reported
Owner/Op end date: Not reported

Handler Activities Summary:
U.S. importer of hazardous waste: No
Mixed waste (haz. and radioactive): No
Recycler of hazardous waste: No
Transporter of hazardous waste: No
Treater, storer or disposer of HW: No
Underground injection activity: No
On-site burner exemption: No
Furnace exemption: No
Used oil fuel burner: No
Used oil processor: No
User oil refiner: No
Used oil fuel marketer to burner: No
Used oil Specification marketer: No
Used oil transfer facility: No
Used oil transporter: No

Historical Generators:
Date form received by agency: 08/18/1980
Site name: ZEP MANUFACTURING CO
Classification: Large Quantity Generator

Violation Status: No violations found

FINDS:

Registry ID: 110002665036

ZEP MANUFACTURING CO (Continued) **1000123473**

Environmental Interest/Information System
RCRAInfo is a national information system that supports the Resource Conservation and Recovery Act (RCRA) program through the tracking of events and activities related to facilities that generate, transport, and treat, store, or dispose of hazardous waste. RCRAInfo allows RCRA program staff to track the notification, permit, compliance, and corrective action activities required under RCRA.

ECHO:
Envid: 1000123473
Registry ID: 110002665036
DFR URL: http://echo.epa.gov/detailed_facility_report?fid=110002665036

I39 **ALLIED MECHANICAL** **HIST UST** **S106915524**
NE **13623 E PUMICE ST** **LOS ANGELES CO. HMS** **N/A**
< 1/8 **SANTA FE SPRINGS, CA 90670**
0.097 mi.
514 ft. **Site 3 of 4 in cluster I**

Relative:
Lower

Actual:
78 ft.

HIST UST:
File Number: 000262B2
URL: http://geotracker.waterboards.ca.gov/ustpdfs/pdf/000262B2.pdf
Region: Not reported
Facility ID: Not reported
Facility Type: Not reported
Other Type: Not reported
Contact Name: Not reported
Telephone: Not reported
Owner Name: Not reported
Owner Address: Not reported
Owner City,St,Zip: Not reported
Total Tanks: Not reported

Tank Num: Not reported
Container Num: Not reported
Year Installed: Not reported
Tank Capacity: Not reported
Tank Used for: Not reported
Type of Fuel: Not reported
Container Construction Thickness: Not reported
Leak Detection: Not reported

Click here for Geo Tracker PDF:

LOS ANGELES CO. HMS:
Region: LA
Permit Category: T
Facility Id: 013132-013421
Facility Type: 1
Facility Status: Closed
Area: 1H
Permit Number: 000191993
Permit Status: Closed

Region: LA
Permit Category: Not reported

ALLIED MECHANICAL (Continued) **S106915524**

Facility Id: 013132-013422
Facility Type: Not reported
Facility Status: Closed
Area: 1H
Permit Number: Not reported
Permit Status: Not reported

I40 **ZEP MANUFACTURING CO** **RCRA-SQG** **1001085529**
NE **13607 PUMICE** **CAR000008524**
< 1/8 **SANTA FE SPRINGS, CA 90670**
0.100 mi.
526 ft. **Site 4 of 4 in cluster I**

Relative:
Lower

Actual:
78 ft.

RCRA-SQG:
Date form received by agency: 01/23/1995
Facility name: ZEP MANUFACTURING CO
Facility address: 13607 PUMICE
SANTA FE SPRINGS, CA 90670
EPA ID: CAR000008524
Contact: MARK CLEMENTS
Contact address: 1420 SEABOARD INDUSTRIAL
ATLANTA, GA 30318
Contact country: US
Contact telephone: (404) 352-1680
Contact email: Not reported
EPA Region: 09
Classification: Small Small Quantity Generator
Description: Handler: generates more than 100 and less than 1000 kg of hazardous waste during any calendar month and accumulates less than 6000 kg of hazardous waste at any time; or generates 100 kg or less of hazardous waste during any calendar month, and accumulates more than 1000 kg of hazardous waste at any time

Owner/Operator Summary:
Owner/operator name: ZEP MANUFACTURING CO
Owner/operator address: P O BOX 2015
ATLANTA, GA 30301
Owner/operator country: Not reported
Owner/operator telephone: (404) 352-1680
Legal status: Private
Owner/Operator Type: Owner
Owner/Op start date: Not reported
Owner/Op end date: Not reported

Handler Activities Summary:
U.S. importer of hazardous waste: No
Mixed waste (haz. and radioactive): No
Recycler of hazardous waste: No
Transporter of hazardous waste: No
Treater, storer or disposer of HW: No
Underground injection activity: No
On-site burner exemption: No
Furnace exemption: No
Used oil fuel burner: No
Used oil processor: No
User oil refiner: No
Used oil fuel marketer to burner: No

ZEP MANUFACTURING CO (Continued) **1001085529**

Used oil Specification marketer: No
Used oil transfer facility: No
Used oil transporter: No

Violation Status: No violations found

H41 **TEXACO OIL CORP** **SWEEPS UST** **S106932881**
SW **15015 CARMENITA RD** **N/A**
< 1/8 **NORWALK, CA**
0.105 mi.
556 ft. **Site 2 of 2 in cluster H**

Relative:
Higher

Actual:
82 ft.

SWEEPS UST:
Status: Active
Comp Number: 9071
Number: 9
Board Of Equalization: Not reported
Referral Date: 06-30-89
Action Date: Not reported
Created Date: 06-30-89
Owner Tank Id: Not reported
SWRCB Tank Id: Not reported
Tank Status: Not reported
Capacity: Not reported
Active Date: Not reported
Tank Use: Not reported
STG: Not reported
Content: Not reported
Number Of Tanks: Not reported

K42 **CARMENITA FORD TRUCK SALE** **SWEEPS UST** **S106924037**
South **13443 E FREEWAY DR** **N/A**
< 1/8 **SANTE FE SPRINGS, CA**
0.113 mi.
595 ft. **Site 2 of 8 in cluster K**

Relative:
Lower

Actual:
78 ft.

SWEEPS UST:
Status: Active
Comp Number: 6254
Number: 9
Board Of Equalization: 44-008047
Referral Date: 06-30-89
Action Date: Not reported
Created Date: 06-30-89
Owner Tank Id: Not reported
SWRCB Tank Id: 19-000-006254-000001
Tank Status: A
Capacity: Not reported
Active Date: 06-30-89
Tank Use: UNKNOWN
STG: W
Content: Not reported
Number Of Tanks: 3

Status: Active
Comp Number: 6254
Number: 9

CARMENITA FORD TRUCK SALE (Continued) **S106924037**

Board Of Equalization:	44-008047
Referral Date:	06-30-89
Action Date:	Not reported
Created Date:	06-30-89
Owner Tank Id:	Not reported
SWRCB Tank Id:	19-000-006254-000002
Tank Status:	A
Capacity:	Not reported
Active Date:	06-30-89
Tank Use:	UNKNOWN
STG:	W
Content:	Not reported
Number Of Tanks:	Not reported

Status:	Active
Comp Number:	6254
Number:	9
Board Of Equalization:	44-008047
Referral Date:	06-30-89
Action Date:	Not reported
Created Date:	06-30-89
Owner Tank Id:	Not reported
SWRCB Tank Id:	19-000-006254-000003
Tank Status:	A
Capacity:	Not reported
Active Date:	06-30-89
Tank Use:	UNKNOWN
STG:	W
Content:	Not reported
Number Of Tanks:	Not reported

K43 **CARMENITA FORD TRUCK SALES** **LUST** **1000297469**
South **13443 FREEWAY** **N/A**
< 1/8 **SANTA FE SPRINGS, CA 90670**
0.113 mi.
595 ft. **Site 3 of 8 in cluster K**

Relative:
Lower

Actual:
78 ft.

LUST:

Region:	STATE
Global Id:	T0603780268
Latitude:	33.893961
Longitude:	-118.04503
Case Type:	LUST Cleanup Site
Status:	Completed - Case Closed
Status Date:	09/25/2008
Lead Agency:	SANTA FE SPRINGS, CITY OF
Case Worker:	BTB
Local Agency:	SANTA FE SPRINGS, CITY OF
RB Case Number:	Not reported
LOC Case Number:	Not reported
File Location:	Not reported
Potential Media Affect:	Soil
Potential Contaminants of Concern:	Waste Oil / Motor / Hydraulic / Lubricating
Site History:	Not reported

Click here to access the California GeoTracker records for this facility:

Contact:

CARMENITA FORD TRUCK SALES (Continued) **1000297469**

Global Id: T0603780268
Contact Type: Regional Board Caseworker
Contact Name: UST
Organization Name: LOS ANGELES RWQCB (REGION 4)
Address: Not reported
City: BCP 04 UNKNOWN
Email: Not reported
Phone Number: Not reported

Global Id: T0603780268
Contact Type: Local Agency Caseworker
Contact Name: BRENDA TEN BRUGGENCATE
Organization Name: SANTA FE SPRINGS, CITY OF
Address: 11300 GREENSTONE AV
City: SANTA FE SPRINGS
Email: brendanelson@santafesprings.org
Phone Number: 5629063812

Status History:
Global Id: T0603780268
Status: Completed - Case Closed
Status Date: 09/25/2008

Global Id: T0603780268
Status: Open - Case Begin Date
Status Date: 01/07/2005

Global Id: T0603780268
Status: Open - Remediation
Status Date: 01/07/2005

Global Id: T0603780268
Status: Open - Site Assessment
Status Date: 01/07/2005

Global Id: T0603780268
Status: Open - Site Assessment
Status Date: 01/04/2007

Regulatory Activities:
Global Id: T0603780268
Action Type: ENFORCEMENT
Date: 09/24/2008
Action: Closure/No Further Action Letter

Global Id: T0603780268
Action Type: REMEDIATION
Date: 01/07/2005
Action: Excavation

Global Id: T0603780268
Action Type: Other
Date: 01/07/2005
Action: Leak Discovery

Global Id: T0603780268

CARMENITA FORD TRUCK SALES (Continued) **1000297469**

Action Type:	Other
Date:	01/07/2005
Action:	Leak Reported
Global Id:	T0603780268
Action Type:	RESPONSE
Date:	02/21/2005
Action:	Soil and Water Investigation Report

K44 **CARMENITA FORD TRUCK SALES-13443 E FREEWAY** **ENVIROSTOR** **S111290789**
South **13443 EAST FREEWAY DRIVE** **VCP** **N/A**
< 1/8 **SANTA FE SPRINGS, CA 90670**
0.113 mi.
595 ft. **Site 4 of 8 in cluster K**

Relative:
Lower

Actual:
78 ft.

ENVIROSTOR:

Facility ID:	60001566
Status:	No Further Action
Status Date:	01/31/2012
Site Code:	301547
Site Type:	Voluntary Cleanup
Site Type Detailed:	Voluntary Cleanup
Acres:	6.91
NPL:	NO
Regulatory Agencies:	SMBRP
Lead Agency:	SMBRP
Program Manager:	Not reported
Supervisor:	Javier Hinojosa
Division Branch:	Cleanup Chatsworth
Assembly:	57
Senate:	32
Special Program:	Voluntary Cleanup Program
Restricted Use:	NO
Site Mgmt Req:	NONE SPECIFIED
Funding:	Responsible Party
Latitude:	33.89352
Longitude:	-118.0456
APN:	8069-016-008
Past Use:	FUEL - VEHICLE STORAGE/ REFUELING, FUEL TERMINALS, UNDERGROUND STORAGE TANKS, VEHICLE MAINTENANCE, ABOVE GROUND STORAGE TANKS, FUEL - VEHICLE STORAGE/ REFUELING, FUEL TERMINALS, UNDERGROUND STORAGE TANKS, VEHICLE MAINTENANCE
Potential COC:	Under Investigation TPH-diesel TPH-gas
Confirmed COC:	30024-NO 30025-NO 31001-NO
Potential Description:	SOIL, SV
Alias Name:	8069-016-008
Alias Type:	APN
Alias Name:	301547
Alias Type:	Project Code (Site Code)
Alias Name:	60001566
Alias Type:	Envirostor ID Number

Completed Info:

Completed Area Name:	PROJECT WIDE
Completed Sub Area Name:	Not reported
Completed Document Type:	Cost Recovery Closeout Memo
Completed Date:	01/17/2012

CARMENITA FORD TRUCK SALES-13443 E FREEWAY (Continued) **S111290789**

Comments: CRU Memo sent to CRU

Completed Area Name: PROJECT WIDE
Completed Sub Area Name: Not reported
Completed Document Type: Voluntary Cleanup Agreement
Completed Date: 10/14/2011
Comments: Executed on 10/14/2011

Completed Area Name: PROJECT WIDE
Completed Sub Area Name: Not reported
Completed Document Type: No Further Action Letter
Completed Date: 12/07/2011
Comments: NFA Letter Sent.

Completed Area Name: PROJECT WIDE
Completed Sub Area Name: Not reported
Completed Document Type: Preliminary Endangerment Assessment Report
Completed Date: 11/17/2011
Comments: NFA letter issued

Completed Area Name: PROJECT WIDE
Completed Sub Area Name: Not reported
Completed Document Type: Voluntary Cleanup Agreement Termination Notification
Completed Date: 12/09/2011
Comments: Sent VCA End 30-Day notification letter

Future Area Name: Not reported
Future Sub Area Name: Not reported
Future Document Type: Not reported
Future Due Date: Not reported
Schedule Area Name: Not reported
Schedule Sub Area Name: Not reported
Schedule Document Type: Not reported
Schedule Due Date: Not reported
Schedule Revised Date: Not reported

VCP:
Facility ID: 60001566
Site Type: Voluntary Cleanup
Site Type Detail: Voluntary Cleanup
Site Mgmt. Req.: NONE SPECIFIED
Acres: 6.91
National Priorities List: NO
Cleanup Oversight Agencies: SMBRP
Lead Agency: SMBRP
Lead Agency Description: DTSC - Site Cleanup Program
Project Manager: Not reported
Supervisor: Javier Hinojosa
Division Branch: Cleanup Chatsworth
Site Code: 301547
Assembly: 57
Senate: 32
Special Programs Code: Voluntary Cleanup Program
Status: No Further Action
Status Date: 01/31/2012
Restricted Use: NO
Funding: Responsible Party

CARMENITA FORD TRUCK SALES-13443 E FREEWAY (Continued) **S111290789**

Lat/Long:	33.89352 / -118.0456
APN:	8069-016-008
Past Use:	FUEL - VEHICLE STORAGE/ REFUELING, FUEL TERMINALS, UNDERGROUND STORAGE TANKS, VEHICLE MAINTENANCE, ABOVE GROUND STORAGE TANKS, FUEL - VEHICLE STORAGE/ REFUELING, FUEL TERMINALS, UNDERGROUND STORAGE TANKS, VEHICLE MAINTENANCE
Potential COC:	31001, 30024, 30025
Confirmed COC:	30024-NO,30025-NO,31001-NO
Potential Description:	SOIL, SV
Alias Name:	8069-016-008
Alias Type:	APN
Alias Name:	301547
Alias Type:	Project Code (Site Code)
Alias Name:	60001566
Alias Type:	Envirostor ID Number

Completed Info:

Completed Area Name:	PROJECT WIDE
Completed Sub Area Name:	Not reported
Completed Document Type:	Cost Recovery Closeout Memo
Completed Date:	01/17/2012
Comments:	CRU Memo sent to CRU
Completed Area Name:	PROJECT WIDE
Completed Sub Area Name:	Not reported
Completed Document Type:	Voluntary Cleanup Agreement
Completed Date:	10/14/2011
Comments:	Executed on 10/14/2011
Completed Area Name:	PROJECT WIDE
Completed Sub Area Name:	Not reported
Completed Document Type:	No Further Action Letter
Completed Date:	12/07/2011
Comments:	NFA Letter Sent.
Completed Area Name:	PROJECT WIDE
Completed Sub Area Name:	Not reported
Completed Document Type:	Preliminary Endangerment Assessment Report
Completed Date:	11/17/2011
Comments:	NFA letter issued
Completed Area Name:	PROJECT WIDE
Completed Sub Area Name:	Not reported
Completed Document Type:	Voluntary Cleanup Agreement Termination Notification
Completed Date:	12/09/2011
Comments:	Sent VCA End 30-Day notification letter
Future Area Name:	Not reported
Future Sub Area Name:	Not reported
Future Document Type:	Not reported
Future Due Date:	Not reported
Schedule Area Name:	Not reported
Schedule Sub Area Name:	Not reported
Schedule Document Type:	Not reported
Schedule Due Date:	Not reported
Schedule Revised Date:	Not reported

K45 **CARMENITA FORD TRUCK SALES** **HIST UST** **S113159480**
South **13443 E FREEWAY DR** **HAZNET** **N/A**
< 1/8 **SANTA FE SPRINGS, CA 90670**
0.113 mi.
595 ft. **Site 5 of 8 in cluster K**

Relative:
Lower

Actual:
78 ft.

HIST UST:

File Number:	00026A58
URL:	http://geotracker.waterboards.ca.gov/ustpdfs/pdf/00026A58.pdf
Region:	Not reported
Facility ID:	Not reported
Facility Type:	Not reported
Other Type:	Not reported
Contact Name:	Not reported
Telephone:	Not reported
Owner Name:	Not reported
Owner Address:	Not reported
Owner City,St,Zip:	Not reported
Total Tanks:	Not reported
Tank Num:	Not reported
Container Num:	Not reported
Year Installed:	Not reported
Tank Capacity:	Not reported
Tank Used for:	Not reported
Type of Fuel:	Not reported
Container Construction Thickness:	Not reported
Leak Detection:	Not reported

Click here for Geo Tracker PDF:

HAZNET:

envid:	S113159480
Year:	2014
GEPAID:	CAL000355924
Contact:	KEVIN HEIDLER/PRESIDENT
Telephone:	7145604145
Mailing Name:	Not reported
Mailing Address:	PO BOX 88
Mailing City,St,Zip:	SANTA ANA, CA 927020088
Gen County:	Los Angeles
TSD EPA ID:	CAD028409019
TSD County:	Los Angeles
Waste Category:	Aqueous solution with total organic residues 10 percent or more
Disposal Method:	Storage, Bulking, And/Or Transfer Off Site--No Treatment/Reovery (H010-H129) Or (H131-H135)
Tons:	0.6255
Cat Decode:	Aqueous solution with total organic residues 10 percent or more
Method Decode:	Storage, Bulking, And/Or Transfer Off Site--No Treatment/Reovery (H010-H129) Or (H131-H135)
Facility County:	Los Angeles
envid:	S113159480
Year:	2013
GEPAID:	CAL000355924
Contact:	S SCHOMOECKEL/K HEIDLER/PRES
Telephone:	7145604145
Mailing Name:	Not reported
Mailing Address:	PO BOX 88

CARMENITA FORD TRUCK SALES (Continued) **S113159480**

Mailing City,St,Zip: SANTA ANA, CA 927020088
Gen County: Los Angeles
TSD EPA ID: CAD097030993
TSD County: Los Angeles
Waste Category: Not reported
Disposal Method: Storage, Bulking, And/Or Transfer Off Site--No Treatment/Reovery (H010-H129) Or (H131-H135)
Tons: 0.22935
Cat Decode: Not reported
Method Decode: Storage, Bulking, And/Or Transfer Off Site--No Treatment/Reovery (H010-H129) Or (H131-H135)
Facility County: Not reported

envid: S113159480
Year: 2013
GEPAID: CAL000355924
Contact: S SCHOMOECKEL/K HEIDLER/PRES
Telephone: 7145604145
Mailing Name: Not reported
Mailing Address: PO BOX 88
Mailing City,St,Zip: SANTA ANA, CA 927020088
Gen County: Los Angeles
TSD EPA ID: CAT080013352
TSD County: Los Angeles
Waste Category: Not reported
Disposal Method: Other Recovery Of Reclamation For Reuse Including Acid Regeneration, Organics Recovery Ect
Tons: 5.2125
Cat Decode: Not reported
Method Decode: Other Recovery Of Reclamation For Reuse Including Acid Regeneration, Organics Recovery Ect
Facility County: Not reported

envid: S113159480
Year: 2011
GEPAID: CAL000355924
Contact: VERN HARMIER
Telephone: 7142400912
Mailing Name: Not reported
Mailing Address: PO BOX 88
Mailing City,St,Zip: SANTA ANA, CA 927020088
Gen County: Not reported
TSD EPA ID: CAD097030993
TSD County: Not reported
Waste Category: Other organic solids
Disposal Method: Storage, Bulking, And/Or Transfer Off Site--No Treatment/Reovery (H010-H129) Or (H131-H135)
Tons: 0.3
Cat Decode: Other organic solids
Method Decode: Storage, Bulking, And/Or Transfer Off Site--No Treatment/Reovery (H010-H129) Or (H131-H135)
Facility County: Los Angeles

envid: S113159480
Year: 2011
GEPAID: CAL000355924
Contact: VERN HARMIER

CARMENITA FORD TRUCK SALES (Continued) **S113159480**

Telephone:	7142400912
Mailing Name:	Not reported
Mailing Address:	PO BOX 88
Mailing City,St,Zip:	SANTA ANA, CA 927020088
Gen County:	Not reported
TSD EPA ID:	CAT080013352
TSD County:	Not reported
Waste Category:	Unspecified organic liquid mixture
Disposal Method:	Other Recovery Of Reclamation For Reuse Including Acid Regeneration, Organics Recovery Ect
Tons:	0.34
Cat Decode:	Unspecified organic liquid mixture
Method Decode:	Other Recovery Of Reclamation For Reuse Including Acid Regeneration, Organics Recovery Ect
Facility County:	Los Angeles

Click this hyperlink while viewing on your computer to access additional CA_HAZNET: detail in the EDR Site Report.

K46 **CARMENITA TRUCK CENTER** **AST** **A100339920**
South **13443 FREEWAY** **N/A**
< 1/8 **SANTA FE SPRINGS, CA 90670**
0.113 mi.
595 ft. **Site 6 of 8 in cluster K**

Relative:
Lower

Actual:
78 ft.

AST:

Certified Unified Program Agencies:	Santa Fe Springs
Owner:	CARMENITA TRUCK CENTER
Total Gallons:	1,320

K47 **CARMENITA TRUCK CENTER** **SWEEPS UST** **S101587226**
South **13433 E FREEWAY DR** **CA FID UST** **N/A**
< 1/8 **SANTA FE SPRINGS, CA 90670** **LOS ANGELES CO. HMS**
0.113 mi.
595 ft. **Site 7 of 8 in cluster K**

Relative:
Lower

Actual:
78 ft.

SWEEPS UST:

Status:	Active
Comp Number:	15220
Number:	9
Board Of Equalization:	Not reported
Referral Date:	06-15-90
Action Date:	06-15-90
Created Date:	06-07-90
Owner Tank Id:	02
SWRCB Tank Id:	19-000-015220-000001
Tank Status:	A
Capacity:	3000
Active Date:	06-15-90
Tank Use:	OIL
STG:	W
Content:	Not reported
Number Of Tanks:	1

CA FID UST:

Facility ID:	19055110

CARMENITA TRUCK CENTER (Continued) **S101587226**

Regulated By: UTNKA
Regulated ID: Not reported
Cortese Code: Not reported
SIC Code: Not reported
Facility Phone: 0000000000
Mail To: Not reported
Mailing Address: 13433 E FREEWAY DR
Mailing Address 2: Not reported
Mailing City,St,Zip: SANTA FE SPRINGS 90670
Contact: Not reported
Contact Phone: Not reported
DUNs Number: Not reported
NPDES Number: Not reported
EPA ID: Not reported
Comments: Not reported
Status: Active

LOS ANGELES CO. HMS:
Region: LA
Permit Category: T
Facility Id: 014594-015220
Facility Type: 0
Facility Status: Closed
Area: 1H
Permit Number: 00005861T
Permit Status: Closed

K48 **CARMENITA FORD TRUCK SALES-13407 E FREEWAY** **ENVIROSTOR** **S111120549**
South **13407 EAST FREEWAY DRIVE** **VCP** **N/A**
< 1/8 **SANTA FE SPRINGS, CA 90670**
0.113 mi.
595 ft. **Site 8 of 8 in cluster K**

Relative:
Lower

Actual:
78 ft.

ENVIROSTOR:
Facility ID: 60001526
Status: No Further Action
Status Date: 01/31/2012
Site Code: 301529
Site Type: Voluntary Cleanup
Site Type Detailed: Voluntary Cleanup
Acres: 0.5
NPL: NO
Regulatory Agencies: SMBRP
Lead Agency: SMBRP
Program Manager: Not reported
Supervisor: Javier Hinojosa
Division Branch: Cleanup Chatsworth
Assembly: 57
Senate: 32
Special Program: Voluntary Cleanup Program
Restricted Use: NO
Site Mgmt Req: NONE SPECIFIED
Funding: Responsible Party
Latitude: 33.89394
Longitude: -118.0464
APN: 8069-016-22
Past Use: ABOVE GROUND STORAGE TANKS, OIL/WATER SEPARATORS, TRANSPORTATION -

CARMENITA FORD TRUCK SALES-13407 E FREEWAY (Continued) **S111120549**

PIPELINE, VEHICLE MAINTENANCE
Potential COC: Benzene TPH-diesel Phenol
Confirmed COC: Benzene TPH-diesel Phenol
Potential Description: CSS, OTH, SOIL, SV, UE
Alias Name: 8069-016-22
Alias Type: APN
Alias Name: 301529
Alias Type: Project Code (Site Code)
Alias Name: 60001526
Alias Type: Envirostor ID Number

Completed Info:
Completed Area Name: PROJECT WIDE
Completed Sub Area Name: Not reported
Completed Document Type: Voluntary Cleanup Agreement
Completed Date: 07/11/2011
Comments: VCA executed.

Completed Area Name: PROJECT WIDE
Completed Sub Area Name: Not reported
Completed Document Type: No Further Action Letter
Completed Date: 09/22/2011
Comments: Issued NFA Letter.

Completed Area Name: PROJECT WIDE
Completed Sub Area Name: Not reported
Completed Document Type: Cost Recovery Closeout Memo
Completed Date: 01/03/2012
Comments: CRU memo done.

Completed Area Name: PROJECT WIDE
Completed Sub Area Name: Not reported
Completed Document Type: Site Characterization Report
Completed Date: 09/22/2011
Comments: DTSC issued NFA letter

Completed Area Name: PROJECT WIDE
Completed Sub Area Name: Not reported
Completed Document Type: Preliminary Endangerment Assessment Report
Completed Date: 09/26/2011
Comments: DTSC issued NFA letter

Completed Area Name: PROJECT WIDE
Completed Sub Area Name: Not reported
Completed Document Type: Voluntary Cleanup Agreement Termination Notification
Completed Date: 12/12/2011
Comments: VCA expired on 12/7/2011. Activity complete.

Future Area Name: Not reported
Future Sub Area Name: Not reported
Future Document Type: Not reported
Future Due Date: Not reported
Schedule Area Name: Not reported
Schedule Sub Area Name: Not reported
Schedule Document Type: Not reported
Schedule Due Date: Not reported
Schedule Revised Date: Not reported

CARMENITA FORD TRUCK SALES-13407 E FREEWAY (Continued) **S111120549**

VCP:

Facility ID:	60001526
Site Type:	Voluntary Cleanup
Site Type Detail:	Voluntary Cleanup
Site Mgmt. Req.:	NONE SPECIFIED
Acres:	0.5
National Priorities List:	NO
Cleanup Oversight Agencies:	SMBRP
Lead Agency:	SMBRP
Lead Agency Description:	DTSC - Site Cleanup Program
Project Manager:	Not reported
Supervisor:	Javier Hinojosa
Division Branch:	Cleanup Chatsworth
Site Code:	301529
Assembly:	57
Senate:	32
Special Programs Code:	Voluntary Cleanup Program
Status:	No Further Action
Status Date:	01/31/2012
Restricted Use:	NO
Funding:	Responsible Party
Lat/Long:	33.89394 / -118.0464
APN:	8069-016-22
Past Use:	ABOVE GROUND STORAGE TANKS, OIL/WATER SEPARATORS, TRANSPORTATION - PIPELINE, VEHICLE MAINTENANCE
Potential COC:	30003, 30024, 30451
Confirmed COC:	30003,30024,30451
Potential Description:	CSS, OTH, SOIL, SV, UE
Alias Name:	8069-016-22
Alias Type:	APN
Alias Name:	301529
Alias Type:	Project Code (Site Code)
Alias Name:	60001526
Alias Type:	Envirostor ID Number

Completed Info:

Completed Area Name:	PROJECT WIDE
Completed Sub Area Name:	Not reported
Completed Document Type:	Voluntary Cleanup Agreement
Completed Date:	07/11/2011
Comments:	VCA executed.
Completed Area Name:	PROJECT WIDE
Completed Sub Area Name:	Not reported
Completed Document Type:	No Further Action Letter
Completed Date:	09/22/2011
Comments:	Issued NFA Letter.
Completed Area Name:	PROJECT WIDE
Completed Sub Area Name:	Not reported
Completed Document Type:	Cost Recovery Closeout Memo
Completed Date:	01/03/2012
Comments:	CRU memo done.
Completed Area Name:	PROJECT WIDE
Completed Sub Area Name:	Not reported
Completed Document Type:	Site Characterization Report

CARMENITA FORD TRUCK SALES-13407 E FREEWAY (Continued) **S111120549**

Completed Date:	09/22/2011
Comments:	DTSC issued NFA letter
Completed Area Name:	PROJECT WIDE
Completed Sub Area Name:	Not reported
Completed Document Type:	Preliminary Endangerment Assessment Report
Completed Date:	09/26/2011
Comments:	DTSC issued NFA letter
Completed Area Name:	PROJECT WIDE
Completed Sub Area Name:	Not reported
Completed Document Type:	Voluntary Cleanup Agreement Termination Notification
Completed Date:	12/12/2011
Comments:	VCA expired on 12/7/2011. Activity complete.
Future Area Name:	Not reported
Future Sub Area Name:	Not reported
Future Document Type:	Not reported
Future Due Date:	Not reported
Schedule Area Name:	Not reported
Schedule Sub Area Name:	Not reported
Schedule Document Type:	Not reported
Schedule Due Date:	Not reported
Schedule Revised Date:	Not reported

L49 **WALKER SPRING & STAMPING CORP** **RCRA-SQG** **1000269354**
East **14831 SPRING AVENUE** **FINDS** **CAD008372716**
< 1/8 **SANTA FE SPRINGS, CA 90670** **LOS ANGELES CO. HMS**
0.118 mi. **ECHO**
624 ft. **Site 1 of 4 in cluster L**

Relative:
Lower

Actual:
75 ft.

RCRA-SQG:

Date form received by agency:	09/01/1996
Facility name:	WALKER SPRING & STAMPING CORP
Facility address:	14831 SPRING AVENUE SANTA FE SPRINGS, CA 90670
EPA ID:	CAD008372716
Mailing address:	14831 SPRING AVE SANTA FE SPGS, CA 90670
Contact:	Not reported
Contact address:	Not reported Not reported
Contact country:	US
Contact telephone:	Not reported
Contact email:	Not reported
EPA Region:	09
Classification:	Small Small Quantity Generator
Description:	Handler: generates more than 100 and less than 1000 kg of hazardous waste during any calendar month and accumulates less than 6000 kg of hazardous waste at any time; or generates 100 kg or less of hazardous waste during any calendar month, and accumulates more than 1000 kg of hazardous waste at any time

Owner/Operator Summary:

Owner/operator name:	WALKER HENRIETTA
Owner/operator address:	NOT REQUIRED NOT REQUIRED, ME 99999

WALKER SPRING & STAMPING CORP (Continued) **1000269354**

Owner/operator country: Not reported
Owner/operator telephone: (415) 555-1212
Legal status: Private
Owner/Operator Type: Owner
Owner/Op start date: Not reported
Owner/Op end date: Not reported

Owner/operator name: NOT REQUIRED
Owner/operator address: NOT REQUIRED
NOT REQUIRED, ME 99999
Owner/operator country: Not reported
Owner/operator telephone: (415) 555-1212
Legal status: Private
Owner/Operator Type: Operator
Owner/Op start date: Not reported
Owner/Op end date: Not reported

Handler Activities Summary:
U.S. importer of hazardous waste: No
Mixed waste (haz. and radioactive): No
Recycler of hazardous waste: No
Transporter of hazardous waste: No
Treater, storer or disposer of HW: No
Underground injection activity: No
On-site burner exemption: No
Furnace exemption: No
Used oil fuel burner: No
Used oil processor: No
User oil refiner: No
Used oil fuel marketer to burner: No
Used oil Specification marketer: No
Used oil transfer facility: No
Used oil transporter: No

Historical Generators:
Date form received by agency: 08/15/1980
Site name: WALKER SPRING & STAMPING CORP
Classification: Large Quantity Generator

Violation Status: No violations found

FINDS:

Registry ID: 110002633552

Environmental Interest/Information System
RCRAInfo is a national information system that supports the Resource Conservation and Recovery Act (RCRA) program through the tracking of events and activities related to facilities that generate, transport, and treat, store, or dispose of hazardous waste. RCRAInfo allows RCRA program staff to track the notification, permit, compliance, and corrective action activities required under RCRA.

LOS ANGELES CO. HMS:
Region: LA

WALKER SPRING & STAMPING CORP (Continued) **1000269354**

Permit Category: Not reported
Facility Id: 013601-013997
Facility Type: Not reported
Facility Status: Closed
Area: 1H
Permit Number: Not reported
Permit Status: Not reported

ECHO:
Envid: 1000269354
Registry ID: 110002633552
DFR URL: http://echo.epa.gov/detailed_facility_report?fid=110002633552

L50 **WALKER SPRING AND STAMP CORP** **SWEEPS UST** **S106934189**
East **14831 SPRING AVE** **N/A**
< 1/8 **SANTE FE SPRINGS, CA**
0.118 mi.
624 ft. **Site 2 of 4 in cluster L**

Relative:
Lower

Actual:
75 ft.

SWEEPS UST:
Status: Active
Comp Number: 13997
Number: 9
Board Of Equalization: Not reported
Referral Date: 06-30-89
Action Date: Not reported
Created Date: 06-30-89
Owner Tank Id: Not reported
SWRCB Tank Id: Not reported
Tank Status: Not reported
Capacity: Not reported
Active Date: Not reported
Tank Use: Not reported
STG: Not reported
Content: Not reported
Number Of Tanks: Not reported

J51 **JADE DIESEL SERVICE** **RCRA-SQG** **1000196452**
NW **13312 MAPLEDALE** **FINDS** **CAD093067833**
< 1/8 **NORWALK, CA 90650** **ECHO**
0.123 mi.
649 ft. **Site 3 of 3 in cluster J**

Relative:
Higher

Actual:
82 ft.

RCRA-SQG:
Date form received by agency: 09/01/1996
Facility name: JADE DIESEL SERVICE
Facility address: 13312 MAPLEDALE
NORWALK, CA 90650
EPA ID: CAD093067833
Mailing address: MAPLEDALE
NORWALK, CA 90650
Contact: Not reported
Contact address: Not reported
Not reported
Contact country: US
Contact telephone: Not reported

JADE DIESEL SERVICE (Continued) **1000196452**

Contact email: Not reported
EPA Region: 09
Classification: Small Small Quantity Generator
Description: Handler: generates more than 100 and less than 1000 kg of hazardous waste during any calendar month and accumulates less than 6000 kg of hazardous waste at any time; or generates 100 kg or less of hazardous waste during any calendar month, and accumulates more than 1000 kg of hazardous waste at any time

Owner/Operator Summary:
Owner/operator name: NOT REQUIRED
Owner/operator address: NOT REQUIRED
NOT REQUIRED, ME 99999
Owner/operator country: Not reported
Owner/operator telephone: (415) 555-1212
Legal status: Private
Owner/Operator Type: Owner
Owner/Op start date: Not reported
Owner/Op end date: Not reported

Owner/operator name: NOT REQUIRED
Owner/operator address: NOT REQUIRED
NOT REQUIRED, ME 99999
Owner/operator country: Not reported
Owner/operator telephone: (415) 555-1212
Legal status: Private
Owner/Operator Type: Operator
Owner/Op start date: Not reported
Owner/Op end date: Not reported

Handler Activities Summary:
U.S. importer of hazardous waste: No
Mixed waste (haz. and radioactive): No
Recycler of hazardous waste: No
Transporter of hazardous waste: No
Treater, storer or disposer of HW: No
Underground injection activity: No
On-site burner exemption: No
Furnace exemption: No
Used oil fuel burner: No
Used oil processor: No
User oil refiner: No
Used oil fuel marketer to burner: No
Used oil Specification marketer: No
Used oil transfer facility: No
Used oil transporter: No

Violation Status: No violations found

FINDS:

Registry ID: 110002663895

Environmental Interest/Information System
RCRAInfo is a national information system that supports the Resource Conservation and Recovery Act (RCRA) program through the tracking of events and activities related to facilities that generate, transport,

JADE DIESEL SERVICE (Continued) **1000196452**

and treat, store, or dispose of hazardous waste. RCRAInfo allows RCRA program staff to track the notification, permit, compliance, and corrective action activities required under RCRA.

ECHO:
Envid: 1000196452
Registry ID: 110002663895
DFR URL: http://echo.epa.gov/detailed_facility_report?fid=110002663895

---

52 ESE 1/8-1/4 0.127 mi. 668 ft.

CLOVER ENTERPRISES, INC
13701 EXCELSIOR DR
SANTA FE SPRINGS, CA 90670

RCRA-SQG 1000430725
FINDS CAD008319733
ECHO

Relative: Lower

Actual: 74 ft.

RCRA-SQG:
Date form received by agency: 09/01/1996
Facility name: CLOVER ENTERPRISES, INC
Facility address: 13701 EXCELSIOR DR
SANTA FE SPRINGS, CA 90670
EPA ID: CAD008319733
Mailing address: EXCELSIOR DR
SANTA FE SPRINGS, CA 90670
Contact: Not reported
Contact address: Not reported
Not reported
Contact country: US
Contact telephone: Not reported
Contact email: Not reported
EPA Region: 09
Classification: Small Small Quantity Generator
Description: Handler: generates more than 100 and less than 1000 kg of hazardous waste during any calendar month and accumulates less than 6000 kg of hazardous waste at any time; or generates 100 kg or less of hazardous waste during any calendar month, and accumulates more than 1000 kg of hazardous waste at any time

Owner/Operator Summary:
Owner/operator name: R A HOLLINGSEAD
Owner/operator address: NOT REQUIRED
NOT REQUIRED, ME 99999
Owner/operator country: Not reported
Owner/operator telephone: (415) 555-1212
Legal status: Private
Owner/Operator Type: Owner
Owner/Op start date: Not reported
Owner/Op end date: Not reported

Owner/operator name: NOT REQUIRED
Owner/operator address: NOT REQUIRED
NOT REQUIRED, ME 99999
Owner/operator country: Not reported
Owner/operator telephone: (415) 555-1212
Legal status: Private
Owner/Operator Type: Operator
Owner/Op start date: Not reported

CLOVER ENTERPRISES, INC (Continued) **1000430725**

Owner/Op end date: Not reported

Handler Activities Summary:
U.S. importer of hazardous waste: No
Mixed waste (haz. and radioactive): No
Recycler of hazardous waste: No
Transporter of hazardous waste: No
Treater, storer or disposer of HW: No
Underground injection activity: No
On-site burner exemption: No
Furnace exemption: No
Used oil fuel burner: No
Used oil processor: No
User oil refiner: No
Used oil fuel marketer to burner: No
Used oil Specification marketer: No
Used oil transfer facility: No
Used oil transporter: No

Violation Status: No violations found

FINDS:

Registry ID: 110002632429

Environmental Interest/Information System
RCRAInfo is a national information system that supports the Resource Conservation and Recovery Act (RCRA) program through the tracking of events and activities related to facilities that generate, transport, and treat, store, or dispose of hazardous waste. RCRAInfo allows RCRA program staff to track the notification, permit, compliance, and corrective action activities required under RCRA.

ECHO:
Envid: 1000430725
Registry ID: 110002632429
DFR URL: http://echo.epa.gov/detailed_facility_report?fid=110002632429

M53 **GENERAL SWITCHGEAR INC** **RCRA NonGen / NLR** **1000472922**
ENE **14729 SPRING ST** **FINDS** **CAD982435398**
1/8-1/4 **SANTA FE SPRINGS, CA 90670** **ECHO**
0.135 mi.
713 ft. **Site 1 of 5 in cluster M**

Relative:
Lower

Actual:
76 ft.

RCRA NonGen / NLR:
Date form received by agency: 10/21/1994
Facility name: UNIQUE STAMPING & COATING
Facility address: 14729 SPRING ST
SANTA FE SPRINGS, CA 90670
EPA ID: CAD982435398
Mailing address: 13629 TALC ST
SANTA FE SPRINGS, CA 90670
Contact: ENVIRONMENTAL MANAGER
Contact address: 14729 SPRING ST
SANTA FE SPRINGS, CA 90670
Contact country: US

GENERAL SWITCHGEAR INC (Continued) **1000472922**

Contact telephone: (213) 802-2025
Contact email: Not reported
EPA Region: 09
Classification: Non-Generator
Description: Handler: Non-Generators do not presently generate hazardous waste

Owner/Operator Summary:
Owner/operator name: DEAN KOMIYAMA
Owner/operator address: NOT REQUIRED
NOT REQUIRED, ME 99999
Owner/operator country: Not reported
Owner/operator telephone: (415) 555-1212
Legal status: Private
Owner/Operator Type: Owner
Owner/Op start date: Not reported
Owner/Op end date: Not reported

Owner/operator name: NOT REQUIRED
Owner/operator address: NOT REQUIRED
NOT REQUIRED, ME 99999
Owner/operator country: Not reported
Owner/operator telephone: (415) 555-1212
Legal status: Private
Owner/Operator Type: Operator
Owner/Op start date: Not reported
Owner/Op end date: Not reported

Handler Activities Summary:
U.S. importer of hazardous waste: No
Mixed waste (haz. and radioactive): No
Recycler of hazardous waste: No
Transporter of hazardous waste: No
Treater, storer or disposer of HW: No
Underground injection activity: No
On-site burner exemption: No
Furnace exemption: No
Used oil fuel burner: No
Used oil processor: No
User oil refiner: No
Used oil fuel marketer to burner: No
Used oil Specification marketer: No
Used oil transfer facility: No
Used oil transporter: No

Violation Status: No violations found

FINDS:

Registry ID: 110002811173

Environmental Interest/Information System
AIR EMISSIONS CLASSIFICATION UNKNOWN

RCRAInfo is a national information system that supports the Resource Conservation and Recovery Act (RCRA) program through the tracking of events and activities related to facilities that generate, transport, and treat, store, or dispose of hazardous waste. RCRAInfo allows RCRA

GENERAL SWITCHGEAR INC (Continued) **1000472922**

program staff to track the notification, permit, compliance, and corrective action activities required under RCRA.

ECHO:
Envid: 1000472922
Registry ID: 110002811173
DFR URL: http://echo.epa.gov/detailed_facility_report?fid=110002811173

M54 **GENERAL SWITCHGEAR INC** **RCRA-SQG** **1000472883**
ENE **14729 SPRING ST** **EMI** **CAD982434615**
1/8-1/4 **SANTA FE SPRINGS, CA 90670**
0.135 mi.
713 ft. **Site 2 of 5 in cluster M**

Relative:
Lower

Actual:
76 ft.

RCRA-SQG:
Date form received by agency: 10/21/1994
Facility name: GENERAL SWITCHGEAR INC
Facility address: 14729 SPRING ST
SANTA FE SPRINGS, CA 90670
EPA ID: CAD982434615
Contact: SEAN ALESAFAR
Contact address: 14729 SPRING ST
SANTA FE SPRINGS, CA 90670
Contact country: US
Contact telephone: (310) 921-0605
Contact email: Not reported
EPA Region: 09
Classification: Small Small Quantity Generator
Description: Handler: generates more than 100 and less than 1000 kg of hazardous waste during any calendar month and accumulates less than 6000 kg of hazardous waste at any time; or generates 100 kg or less of hazardous waste during any calendar month, and accumulates more than 1000 kg of hazardous waste at any time

Owner/Operator Summary:
Owner/operator name: IRAJ AHMADI AND CHARLES VEZZETTI
Owner/operator address: 14729 SPRING AVE
SANTA FE SPRINGS, CA 90670
Owner/operator country: Not reported
Owner/operator telephone: (310) 921-0605
Legal status: Private
Owner/Operator Type: Owner
Owner/Op start date: Not reported
Owner/Op end date: Not reported

Owner/operator name: NOT REQUIRED
Owner/operator address: NOT REQUIRED
NOT REQUIRED, ME 99999
Owner/operator country: Not reported
Owner/operator telephone: (415) 555-1212
Legal status: Private
Owner/Operator Type: Operator
Owner/Op start date: Not reported
Owner/Op end date: Not reported

GENERAL SWITCHGEAR INC (Continued) **1000472883**

Handler Activities Summary:
U.S. importer of hazardous waste: No
Mixed waste (haz. and radioactive): No
Recycler of hazardous waste: No
Transporter of hazardous waste: Yes
Treater, storer or disposer of HW: No
Underground injection activity: No
On-site burner exemption: No
Furnace exemption: No
Used oil fuel burner: No
Used oil processor: No
User oil refiner: No
Used oil fuel marketer to burner: No
Used oil Specification marketer: No
Used oil transfer facility: No
Used oil transporter: No

Violation Status: No violations found

EMI:
Year: 1997
County Code: 19
Air Basin: SC
Facility ID: 90831
Air District Name: SC
SIC Code: 3613
Air District Name: SOUTH COAST AQMD
Community Health Air Pollution Info System: Not reported
Consolidated Emission Reporting Rule: Not reported
Total Organic Hydrocarbon Gases Tons/Yr: 5
Reactive Organic Gases Tons/Yr: 4
Carbon Monoxide Emissions Tons/Yr: 0
NOX - Oxides of Nitrogen Tons/Yr: 0
SOX - Oxides of Sulphur Tons/Yr: 0
Particulate Matter Tons/Yr: 0
Part. Matter 10 Micrometers and Smllr Tons/Yr: 0

Year: 1998
County Code: 19
Air Basin: SC
Facility ID: 90831
Air District Name: SC
SIC Code: 3613
Air District Name: SOUTH COAST AQMD
Community Health Air Pollution Info System: Not reported
Consolidated Emission Reporting Rule: Not reported
Total Organic Hydrocarbon Gases Tons/Yr: 4
Reactive Organic Gases Tons/Yr: 4
Carbon Monoxide Emissions Tons/Yr: 0
NOX - Oxides of Nitrogen Tons/Yr: 0
SOX - Oxides of Sulphur Tons/Yr: 0
Particulate Matter Tons/Yr: 0
Part. Matter 10 Micrometers and Smllr Tons/Yr: 0

Year: 1999
County Code: 19
Air Basin: SC

GENERAL SWITCHGEAR INC (Continued) **1000472883**

Facility ID:	90831
Air District Name:	SC
SIC Code:	3613
Air District Name:	SOUTH COAST AQMD
Community Health Air Pollution Info System:	Not reported
Consolidated Emission Reporting Rule:	Not reported
Total Organic Hydrocarbon Gases Tons/Yr:	5
Reactive Organic Gases Tons/Yr:	4
Carbon Monoxide Emissions Tons/Yr:	0
NOX - Oxides of Nitrogen Tons/Yr:	0
SOX - Oxides of Sulphur Tons/Yr:	0
Particulate Matter Tons/Yr:	0
Part. Matter 10 Micrometers and Smllr Tons/Yr:	0

Year:	2000
County Code:	19
Air Basin:	SC
Facility ID:	90831
Air District Name:	SC
SIC Code:	3613
Air District Name:	SOUTH COAST AQMD
Community Health Air Pollution Info System:	Not reported
Consolidated Emission Reporting Rule:	Not reported
Total Organic Hydrocarbon Gases Tons/Yr:	5
Reactive Organic Gases Tons/Yr:	4
Carbon Monoxide Emissions Tons/Yr:	0
NOX - Oxides of Nitrogen Tons/Yr:	0
SOX - Oxides of Sulphur Tons/Yr:	0
Particulate Matter Tons/Yr:	0
Part. Matter 10 Micrometers and Smllr Tons/Yr:	0

Year:	2001
County Code:	19
Air Basin:	SC
Facility ID:	90831
Air District Name:	SC
SIC Code:	3613
Air District Name:	SOUTH COAST AQMD
Community Health Air Pollution Info System:	Not reported
Consolidated Emission Reporting Rule:	Not reported
Total Organic Hydrocarbon Gases Tons/Yr:	5
Reactive Organic Gases Tons/Yr:	4
Carbon Monoxide Emissions Tons/Yr:	0
NOX - Oxides of Nitrogen Tons/Yr:	0
SOX - Oxides of Sulphur Tons/Yr:	0
Particulate Matter Tons/Yr:	0
Part. Matter 10 Micrometers and Smllr Tons/Yr:	0

L55 **PUMP ENGINEERING CO** **HIST UST** **U001565099**
East **14906 SPRING AVE** **N/A**
1/8-1/4 **SANTA FE SPRINGS, CA 90670**
0.138 mi.
731 ft. **Site 3 of 4 in cluster L**

Relative:
Lower

Actual:
74 ft.

HIST UST:

File Number:	00027E11
URL:	http://geotracker.waterboards.ca.gov/ustpdfs/pdf/00027E11.pdf
Region:	STATE
Facility ID:	00000033977
Facility Type:	Other
Other Type:	DISTRIBUTOR
Contact Name:	J. L. HAMILTON
Telephone:	2139214444
Owner Name:	PUMP ENGINEERING CO.
Owner Address:	14906 SPRING AVE.
Owner City,St,Zip:	SANTA FE SPRINGS, CA 90670
Total Tanks:	0001
Tank Num:	001
Container Num:	#1
Year Installed:	1970
Tank Capacity:	00001000
Tank Used for:	PRODUCT
Type of Fuel:	UNLEADED
Container Construction Thickness:	3/16
Leak Detection:	Stock Inventor

Click here for Geo Tracker PDF:

L56 **CLOVER MNFG CO** **SWEEPS UST** **S106924731**
East **14906 SPRING AVE** **N/A**
1/8-1/4 **SANTE FE SPRINGS, CA**
0.138 mi.
731 ft. **Site 4 of 4 in cluster L**

Relative:
Lower

Actual:
74 ft.

SWEEPS UST:

Status:	Active
Comp Number:	12318
Number:	9
Board Of Equalization:	Not reported
Referral Date:	06-30-89
Action Date:	Not reported
Created Date:	06-30-89
Owner Tank Id:	Not reported
SWRCB Tank Id:	Not reported
Tank Status:	Not reported
Capacity:	Not reported
Active Date:	Not reported
Tank Use:	Not reported
STG:	Not reported
Content:	Not reported
Number Of Tanks:	Not reported

57
South
1/8-1/4
0.142 mi.
752 ft.

FORMER CENTERLINE WHEEL FACILITY
15105 RADIUS PLACE AND 13521 FREEWAY DRIVE
SANTA FE SPRINGS, CA 90670

ENVIROSTOR
VCP

S110653099
N/A

Relative:
Lower

Actual:
77 ft.

ENVIROSTOR:

Facility ID:	60001354
Status:	Active
Status Date:	10/07/2010
Site Code:	301501
Site Type:	Voluntary Cleanup
Site Type Detailed:	Voluntary Cleanup
Acres:	1
NPL:	NO
Regulatory Agencies:	SMBRP
Lead Agency:	SMBRP
Program Manager:	Armen Minassian
Supervisor:	Javier Hinojosa
Division Branch:	Cleanup Chatsworth
Assembly:	57
Senate:	32
Special Program:	Voluntary Cleanup Program
Restricted Use:	NO
Site Mgmt Req:	NONE SPECIFIED
Funding:	Responsible Party
Latitude:	33.89325
Longitude:	-118.0437
APN:	8069-016-016, 8069-016-019
Past Use:	ABOVE GROUND STORAGE TANKS, HAZARDOUS WASTE STORAGE - TANKS/CONTAINERS, MACHINE SHOP, MANUFACTURING - METAL, MANUFACTURING - OTHER, METAL FINISHING
Potential COC:	Arsenic Tetrachloroethylene (PCE Trichloroethylene (TCE
Confirmed COC:	Tetrachloroethylene (PCE Trichloroethylene (TCE
Potential Description:	OTH, SOIL, SV
Alias Name:	8069-016-016
Alias Type:	APN
Alias Name:	8069-016-019
Alias Type:	APN
Alias Name:	301501
Alias Type:	Project Code (Site Code)
Alias Name:	60001354
Alias Type:	Envirostor ID Number

Completed Info:

Completed Area Name:	PROJECT WIDE
Completed Sub Area Name:	Not reported
Completed Document Type:	Annual Oversight Cost Estimate
Completed Date:	10/26/2011
Comments:	Not reported
Completed Area Name:	PROJECT WIDE
Completed Sub Area Name:	Not reported
Completed Document Type:	Voluntary Cleanup Agreement
Completed Date:	11/04/2010
Comments:	Not reported
Completed Area Name:	PROJECT WIDE
Completed Sub Area Name:	Not reported
Completed Document Type:	Annual Oversight Cost Estimate

FORMER CENTERLINE WHEEL FACILITY (Continued) **S110653099**

Completed Date: 09/04/2013
Comments: Completed

Completed Area Name: PROJECT WIDE
Completed Sub Area Name: Not reported
Completed Document Type: Annual Oversight Cost Estimate
Completed Date: 10/16/2012
Comments: Not reported

Completed Area Name: PROJECT WIDE
Completed Sub Area Name: Not reported
Completed Document Type: Annual Oversight Cost Estimate
Completed Date: 09/17/2014
Comments: Completed

Completed Area Name: PROJECT WIDE
Completed Sub Area Name: Not reported
Completed Document Type: Removal Action Workplan
Completed Date: 07/13/2011
Comments: Not reported

Completed Area Name: PROJECT WIDE
Completed Sub Area Name: Not reported
Completed Document Type: Site Characterization Workplan
Completed Date: 02/11/2011
Comments: Work Plan Approved

Completed Area Name: PROJECT WIDE
Completed Sub Area Name: Not reported
Completed Document Type: Fact Sheets
Completed Date: 05/03/2011
Comments: Not reported

Completed Area Name: PROJECT WIDE
Completed Sub Area Name: Not reported
Completed Document Type: Community Profile
Completed Date: 05/03/2011
Comments: Not reported

Completed Area Name: PROJECT WIDE
Completed Sub Area Name: Not reported
Completed Document Type: Public Notice
Completed Date: 05/03/2011
Comments: Not reported

Completed Area Name: PROJECT WIDE
Completed Sub Area Name: Not reported
Completed Document Type: Removal Action Completion Report
Completed Date: 12/15/2011
Comments: Completed

Completed Area Name: PROJECT WIDE
Completed Sub Area Name: Not reported
Completed Document Type: Site Characterization Workplan
Completed Date: 04/24/2013
Comments: Completed

FORMER CENTERLINE WHEEL FACILITY (Continued) **S110653099**

Completed Area Name: PROJECT WIDE
Completed Sub Area Name: Not reported
Completed Document Type: Technical Report
Completed Date: 02/24/2014
Comments: Not reported

Completed Area Name: PROJECT WIDE
Completed Sub Area Name: Not reported
Completed Document Type: Removal Action Completion Report
Completed Date: 06/26/2014
Comments: Not reported

Completed Area Name: PROJECT WIDE
Completed Sub Area Name: Not reported
Completed Document Type: Technical Report
Completed Date: 02/24/2014
Comments: Not reported

Future Area Name: PROJECT WIDE
Future Sub Area Name: Not reported
Future Document Type: Certification
Future Due Date: 2016
Schedule Area Name: PROJECT WIDE
Schedule Sub Area Name: Not reported
Schedule Document Type: Land Use Restriction
Schedule Due Date: 12/04/2015
Schedule Revised Date: Not reported

VCP:
Facility ID: 60001354
Site Type: Voluntary Cleanup
Site Type Detail: Voluntary Cleanup
Site Mgmt. Req.: NONE SPECIFIED
Acres: 1
National Priorities List: NO
Cleanup Oversight Agencies: SMBRP
Lead Agency: SMBRP
Lead Agency Description: DTSC - Site Cleanup Program
Project Manager: Armen Minassian
Supervisor: Javier Hinojosa
Division Branch: Cleanup Chatsworth
Site Code: 301501
Assembly: 57
Senate: 32
Special Programs Code: Voluntary Cleanup Program
Status: Active
Status Date: 10/07/2010
Restricted Use: NO
Funding: Responsible Party
Lat/Long: 33.89325 / -118.0437
APN: 8069-016-016, 8069-016-019
Past Use: ABOVE GROUND STORAGE TANKS, HAZARDOUS WASTE STORAGE - TANKS/CONTAINERS, MACHINE SHOP, MANUFACTURING - METAL, MANUFACTURING - OTHER, METAL FINISHING
Potential COC: 30001, 30022, 30027
Confirmed COC: 30022,30027
Potential Description: OTH, SOIL, SV

FORMER CENTERLINE WHEEL FACILITY (Continued) **S110653099**

Alias Name: 8069-016-016
Alias Type: APN
Alias Name: 8069-016-019
Alias Type: APN
Alias Name: 301501
Alias Type: Project Code (Site Code)
Alias Name: 60001354
Alias Type: Envirostor ID Number

Completed Info:
Completed Area Name: PROJECT WIDE
Completed Sub Area Name: Not reported
Completed Document Type: Annual Oversight Cost Estimate
Completed Date: 10/26/2011
Comments: Not reported

Completed Area Name: PROJECT WIDE
Completed Sub Area Name: Not reported
Completed Document Type: Voluntary Cleanup Agreement
Completed Date: 11/04/2010
Comments: Not reported

Completed Area Name: PROJECT WIDE
Completed Sub Area Name: Not reported
Completed Document Type: Annual Oversight Cost Estimate
Completed Date: 09/04/2013
Comments: Completed

Completed Area Name: PROJECT WIDE
Completed Sub Area Name: Not reported
Completed Document Type: Annual Oversight Cost Estimate
Completed Date: 10/16/2012
Comments: Not reported

Completed Area Name: PROJECT WIDE
Completed Sub Area Name: Not reported
Completed Document Type: Annual Oversight Cost Estimate
Completed Date: 09/17/2014
Comments: Completed

Completed Area Name: PROJECT WIDE
Completed Sub Area Name: Not reported
Completed Document Type: Removal Action Workplan
Completed Date: 07/13/2011
Comments: Not reported

Completed Area Name: PROJECT WIDE
Completed Sub Area Name: Not reported
Completed Document Type: Site Characterization Workplan
Completed Date: 02/11/2011
Comments: Work Plan Approved

Completed Area Name: PROJECT WIDE
Completed Sub Area Name: Not reported
Completed Document Type: Fact Sheets
Completed Date: 05/03/2011
Comments: Not reported

FORMER CENTERLINE WHEEL FACILITY (Continued) **S110653099**

Completed Area Name: PROJECT WIDE
Completed Sub Area Name: Not reported
Completed Document Type: Community Profile
Completed Date: 05/03/2011
Comments: Not reported

Completed Area Name: PROJECT WIDE
Completed Sub Area Name: Not reported
Completed Document Type: Public Notice
Completed Date: 05/03/2011
Comments: Not reported

Completed Area Name: PROJECT WIDE
Completed Sub Area Name: Not reported
Completed Document Type: Removal Action Completion Report
Completed Date: 12/15/2011
Comments: Completed

Completed Area Name: PROJECT WIDE
Completed Sub Area Name: Not reported
Completed Document Type: Site Characterization Workplan
Completed Date: 04/24/2013
Comments: Completed

Completed Area Name: PROJECT WIDE
Completed Sub Area Name: Not reported
Completed Document Type: Technical Report
Completed Date: 02/24/2014
Comments: Not reported

Completed Area Name: PROJECT WIDE
Completed Sub Area Name: Not reported
Completed Document Type: Removal Action Completion Report
Completed Date: 06/26/2014
Comments: Not reported

Completed Area Name: PROJECT WIDE
Completed Sub Area Name: Not reported
Completed Document Type: Technical Report
Completed Date: 02/24/2014
Comments: Not reported

Future Area Name: PROJECT WIDE
Future Sub Area Name: Not reported
Future Document Type: Certification
Future Due Date: 2016
Schedule Area Name: PROJECT WIDE
Schedule Sub Area Name: Not reported
Schedule Document Type: Land Use Restriction
Schedule Due Date: 12/04/2015
Schedule Revised Date: Not reported

58
NE
1/8-1/4
0.145 mi.
767 ft.

TWIST TITE MFG INC
13649 PUMICE STREET
SANTA FE SPRINGS, CA 90631

RCRA-SQG **1006930238**
CAR000147181

Relative:
Lower

Actual:
78 ft.

RCRA-SQG:

Date form received by agency:	08/13/2003
Facility name:	TWIST TITE MFG INC
Facility address:	13649 PUMICE STREET SANTA FE SPRINGS, CA 90631
EPA ID:	CAR000147181
Contact:	MARTHA LEONARD
Contact address:	13649 PUMICE STREET SANTA FE SPRINGS, CA 90631
Contact country:	US
Contact telephone:	562-407-1733
Contact email:	Not reported
EPA Region:	09
Classification:	Small Small Quantity Generator
Description:	Handler: generates more than 100 and less than 1000 kg of hazardous waste during any calendar month and accumulates less than 6000 kg of hazardous waste at any time; or generates 100 kg or less of hazardous waste during any calendar month, and accumulates more than 1000 kg of hazardous waste at any time

Owner/Operator Summary:

Owner/operator name:	JERRY ELLINGHOUSE
Owner/operator address:	Not reported Not reported
Owner/operator country:	Not reported
Owner/operator telephone:	Not reported
Legal status:	Private
Owner/Operator Type:	Owner
Owner/Op start date:	08/01/1994
Owner/Op end date:	Not reported
Owner/operator name:	TERRY MASL
Owner/operator address:	Not reported Not reported
Owner/operator country:	Not reported
Owner/operator telephone:	Not reported
Legal status:	Private
Owner/Operator Type:	Operator
Owner/Op start date:	07/01/1996
Owner/Op end date:	Not reported

Handler Activities Summary:

U.S. importer of hazardous waste:	No
Mixed waste (haz. and radioactive):	No
Recycler of hazardous waste:	No
Transporter of hazardous waste:	No
Treater, storer or disposer of HW:	No
Underground injection activity:	No
On-site burner exemption:	No
Furnace exemption:	No
Used oil fuel burner:	No
Used oil processor:	No

TWIST TITE MFG INC (Continued) **1006930238**

User oil refiner: No
Used oil fuel marketer to burner: No
Used oil Specification marketer: No
Used oil transfer facility: No
Used oil transporter: No

. Waste code: D001
. Waste name: IGNITABLE WASTE

. Waste code: D018
. Waste name: BENZENE

. Waste code: D039
. Waste name: TETRACHLOROETHYLENE

. Waste code: D040
. Waste name: TRICHLORETHYLENE

Violation Status: No violations found

N59 **FOXMEYER HOSPITAL SUPPLY** **SWEEPS UST** **S106926387**
North **14518 BEST AVE** **N/A**
1/8-1/4 **SANTE FE SPRINGS, CA**
0.164 mi.
866 ft. **Site 1 of 2 in cluster N**

Relative:
Higher

Actual:
81 ft.

SWEEPS UST:
Status: Active
Comp Number: 13577
Number: 9
Board Of Equalization: Not reported
Referral Date: 06-30-89
Action Date: Not reported
Created Date: 06-30-89
Owner Tank Id: Not reported
SWRCB Tank Id: Not reported
Tank Status: Not reported
Capacity: Not reported
Active Date: Not reported
Tank Use: Not reported
STG: Not reported
Content: Not reported
Number Of Tanks: Not reported

---

60 **INTERIOR SYSTEMS INC** **RCRA-SQG** **1007569129**
ESE **15160 SPRING AVENUE** **HAZNET** **CAR000156026**
1/8-1/4 **SANTA FE SPRINGS, CA 90670**
0.170 mi.
897 ft.

Relative:
Lower

Actual:
72 ft.

RCRA-SQG:
Date form received by agency: 09/02/2004
Facility name: INTERIOR SYSTEMS INC
Facility address: 15160 SPRING AVENUE
SANTA FE SPRINGS, CA 90670
EPA ID: CAR000156026
Mailing address: 15160 SPRING AVE

INTERIOR SYSTEMS INC (Continued) **1007569129**

SANTA FE SPRINGS, CA 90670
Contact: ALAN PATTI
Contact address: 15160 SPRING AVE
SANTA FE SPRINGS, CA 90670
Contact country: US
Contact telephone: 562-483-7088
Contact email: Not reported
EPA Region: 09
Classification: Small Small Quantity Generator
Description: Handler: generates more than 100 and less than 1000 kg of hazardous waste during any calendar month and accumulates less than 6000 kg of hazardous waste at any time; or generates 100 kg or less of hazardous waste during any calendar month, and accumulates more than 1000 kg of hazardous waste at any time

Owner/Operator Summary:
Owner/operator name: PROLOGIS TRUST
Owner/operator address: Not reported
Not reported
Owner/operator country: US
Owner/operator telephone: Not reported
Legal status: Private
Owner/Operator Type: Operator
Owner/Op start date: 03/07/1997
Owner/Op end date: Not reported

Owner/operator name: INTERIOR SYSTEMS INC
Owner/operator address: Not reported
Not reported
Owner/operator country: US
Owner/operator telephone: Not reported
Legal status: Private
Owner/Operator Type: Owner
Owner/Op start date: 01/02/2003
Owner/Op end date: Not reported

Handler Activities Summary:
U.S. importer of hazardous waste: No
Mixed waste (haz. and radioactive): No
Recycler of hazardous waste: No
Transporter of hazardous waste: No
Treater, storer or disposer of HW: No
Underground injection activity: No
On-site burner exemption: No
Furnace exemption: No
Used oil fuel burner: No
Used oil processor: No
User oil refiner: No
Used oil fuel marketer to burner: No
Used oil Specification marketer: No
Used oil transfer facility: No
Used oil transporter: No

. Waste code: D001
. Waste name: IGNITABLE WASTE

INTERIOR SYSTEMS INC (Continued) **1007569129**

. Waste code: D035
. Waste name: METHYL ETHYL KETONE

. Waste code: F003
. Waste name: THE FOLLOWING SPENT NONHALOGENATED SOLVENTS: XYLENE, ACETONE, ETHYL ACETATE, ETHYL BENZENE, ETHYL ETHER, METHYL ISOBUTYL KETONE, N-BUTYL ALCOHOL, CYCLOHEXANONE, AND METHANOL; ALL SPENT SOLVENT MIXTURES/BLENDS CONTAINING, BEFORE USE, ONLY THE ABOVE SPENT NONHALOGENATED SOLVENTS; AND ALL SPENT SOLVENT MIXTURES/BLENDS CONTAINING, BEFORE USE, ONE OR MORE OF THE ABOVE NONHALOGENATED SOLVENTS, AND A TOTAL OF TEN PERCENT OR MORE (BY VOLUME) OF ONE OR MORE OF THOSE SOLVENTS LISTED IN F001, F002, F004, AND F005; AND STILL BOTTOMS FROM THE RECOVERY OF THESE SPENT SOLVENTS AND SPENT SOLVENT MIXTURES.

. Waste code: F005
. Waste name: THE FOLLOWING SPENT NONHALOGENATED SOLVENTS: TOLUENE, METHYL ETHYL KETONE, CARBON DISULFIDE, ISOBUTANOL, PYRIDINE, BENZENE, 2-ETHOXYETHANOL, AND 2-NITROPROPANE; ALL SPENT SOLVENT MIXTURES/BLENDS CONTAINING, BEFORE USE, A TOTAL OF TEN PERCENT OR MORE (BY VOLUME) OF ONE OR MORE OF THE ABOVE NONHALOGENATED SOLVENTS OR THOSE SOLVENTS LISTED IN F001, F002, OR F004; AND STILL BOTTOMS FROM THE RECOVERY OF THESE SPENT SOLVENTS AND SPENT SOLVENT MIXTURES.

Historical Generators:
Date form received by agency: 08/11/2004
Site name: INTERIOR SYSTEMS INC
Classification: Small Quantity Generator

. Waste code: F003
. Waste name: THE FOLLOWING SPENT NONHALOGENATED SOLVENTS: XYLENE, ACETONE, ETHYL ACETATE, ETHYL BENZENE, ETHYL ETHER, METHYL ISOBUTYL KETONE, N-BUTYL ALCOHOL, CYCLOHEXANONE, AND METHANOL; ALL SPENT SOLVENT MIXTURES/BLENDS CONTAINING, BEFORE USE, ONLY THE ABOVE SPENT NONHALOGENATED SOLVENTS; AND ALL SPENT SOLVENT MIXTURES/BLENDS CONTAINING, BEFORE USE, ONE OR MORE OF THE ABOVE NONHALOGENATED SOLVENTS, AND A TOTAL OF TEN PERCENT OR MORE (BY VOLUME) OF ONE OR MORE OF THOSE SOLVENTS LISTED IN F001, F002, F004, AND F005; AND STILL BOTTOMS FROM THE RECOVERY OF THESE SPENT SOLVENTS AND SPENT SOLVENT MIXTURES.

Violation Status: No violations found

HAZNET:
envid: 1007569129
Year: 2007
GEPAID: CAR000156026
Contact: OSCAR PEREZ/PLT MGR
Telephone: 5624837088
Mailing Name: Not reported
Mailing Address: 15160 SPRING AVE
Mailing City,St,Zip: SANTA FE SPRINGS, CA 906700000
Gen County: Not reported
TSD EPA ID: CAD008252405
TSD County: Not reported
Waste Category: Other organic solids
Disposal Method: Storage, Bulking, And/Or Transfer Off Site--No Treatment/Reovery

INTERIOR SYSTEMS INC (Continued) **1007569129**

(H010-H129) Or (H131-H135)
Tons: 1.47
Cat Decode: Other organic solids
Method Decode: Storage, Bulking, And/Or Transfer Off Site--No Treatment/Reovery (H010-H129) Or (H131-H135)
Facility County: Los Angeles

envid: 1007569129
Year: 2006
GEPAID: CAR000156026
Contact: ALAN PATTI
Telephone: 5624837088
Mailing Name: Not reported
Mailing Address: 15160 SPRING AVE
Mailing City,St,Zip: SANTA FE SPRINGS, CA 906700000
Gen County: Not reported
TSD EPA ID: CAD008252405
TSD County: Not reported
Waste Category: Other organic solids
Disposal Method: Transfer Station
Tons: 0.42
Cat Decode: Other organic solids
Method Decode: Transfer Station
Facility County: Los Angeles

envid: 1007569129
Year: 2006
GEPAID: CAR000156026
Contact: ALAN PATTI
Telephone: 5624837088
Mailing Name: Not reported
Mailing Address: 15160 SPRING AVE
Mailing City,St,Zip: SANTA FE SPRINGS, CA 906700000
Gen County: Not reported
TSD EPA ID: CAD008252405
TSD County: Not reported
Waste Category: Other organic solids
Disposal Method: Transfer Station
Tons: 0.4
Cat Decode: Other organic solids
Method Decode: Transfer Station
Facility County: Los Angeles

envid: 1007569129
Year: 2006
GEPAID: CAR000156026
Contact: ALAN PATTI
Telephone: 5624837088
Mailing Name: Not reported
Mailing Address: 15160 SPRING AVE
Mailing City,St,Zip: SANTA FE SPRINGS, CA 906700000
Gen County: Not reported
TSD EPA ID: CAD008252405
TSD County: Not reported
Waste Category: Other organic solids
Disposal Method: Storage, Bulking, And/Or Transfer Off Site--No Treatment/Reovery (H010-H129) Or (H131-H135)

INTERIOR SYSTEMS INC (Continued) **1007569129**

Tons:	0.7
Cat Decode:	Other organic solids
Method Decode:	Storage, Bulking, And/Or Transfer Off Site--No Treatment/Reovery (H010-H129) Or (H131-H135)
Facility County:	Los Angeles
envid:	1007569129
Year:	2005
GEPAID:	CAR000156026
Contact:	ALAN PATTI
Telephone:	5624837088
Mailing Name:	Not reported
Mailing Address:	15160 SPRING AVE
Mailing City,St,Zip:	SANTA FE SPRINGS, CA 906700000
Gen County:	Not reported
TSD EPA ID:	CAD008252405
TSD County:	Not reported
Waste Category:	Other organic solids
Disposal Method:	Transfer Station
Tons:	1.52
Cat Decode:	Other organic solids
Method Decode:	Transfer Station
Facility County:	Los Angeles

Click this hyperlink while viewing on your computer to access
2 additional CA_HAZNET: record(s) in the EDR Site Report.

O61 **SUPERIOR TRANS MED** **SWEEPS UST** **S106932706**
ENE **14700 SPRING ST** **N/A**
1/8-1/4 **SANTE FE SPRINGS, CA**
0.173 mi.
915 ft. **Site 1 of 5 in cluster O**

Relative:
Lower

Actual:
77 ft.

SWEEPS UST:

Status:	Active
Comp Number:	13316
Number:	9
Board Of Equalization:	Not reported
Referral Date:	06-30-89
Action Date:	Not reported
Created Date:	06-30-89
Owner Tank Id:	Not reported
SWRCB Tank Id:	Not reported
Tank Status:	Not reported
Capacity:	Not reported
Active Date:	Not reported
Tank Use:	Not reported
STG:	Not reported
Content:	Not reported
Number Of Tanks:	Not reported

O62 **G AND K SERVICES** **RCRA-LQG** **1010314151**
ENE **14700 SPRING AVE** **HAZNET** **CAR000182675**
1/8-1/4 **SANTA FE SPRINGS, CA 90670**
0.173 mi.
915 ft. **Site 2 of 5 in cluster O**

Relative:
Lower

Actual:
77 ft.

RCRA-LQG:

Date form received by agency:	03/21/2007
Facility name:	G AND K SERVICES
Facility address:	14700 SPRING AVE SANTA FE SPRINGS, CA 90670
EPA ID:	CAR000182675
Contact:	ROBERT G SHARP
Contact address:	14700 SPRING AVE SANTA FE SPRINGS, CA 90670
Contact country:	US
Contact telephone:	800-655-1362
Contact email:	RSHARP@GKSERVICES.COM
EPA Region:	09
Land type:	Private
Classification:	Large Quantity Generator
Description:	Handler: generates 1,000 kg or more of hazardous waste during any calendar month; or generates more than 1 kg of acutely hazardous waste during any calendar month; or generates more than 100 kg of any residue or contaminated soil, waste or other debris resulting from the cleanup of a spill, into or on any land or water, of acutely hazardous waste during any calendar month; or generates 1 kg or less of acutely hazardous waste during any calendar month, and accumulates more than 1 kg of acutely hazardous waste at any time; or generates 100 kg or less of any residue or contaminated soil, waste or other debris resulting from the cleanup of a spill, into or on any land or water, of acutely hazardous waste during any calendar month, and accumulates more than 100 kg of that material at any time

Owner/Operator Summary:

Owner/operator name:	G AND K SERVICES CO
Owner/operator address:	Not reported Not reported
Owner/operator country:	Not reported
Owner/operator telephone:	Not reported
Legal status:	Private
Owner/Operator Type:	Operator
Owner/Op start date:	08/15/1998
Owner/Op end date:	Not reported
Owner/operator name:	G AND K SERVICES CO
Owner/operator address:	5995 OPUS PKWY MINNETONKA, MN 55343
Owner/operator country:	US
Owner/operator telephone:	Not reported
Legal status:	Private
Owner/Operator Type:	Owner
Owner/Op start date:	08/15/1998
Owner/Op end date:	Not reported

Handler Activities Summary:

U.S. importer of hazardous waste:	No
Mixed waste (haz. and radioactive):	No

G AND K SERVICES (Continued) **1010314151**

Recycler of hazardous waste: No
Transporter of hazardous waste: No
Treater, storer or disposer of HW: No
Underground injection activity: No
On-site burner exemption: No
Furnace exemption: No
Used oil fuel burner: No
Used oil processor: No
User oil refiner: No
Used oil fuel marketer to burner: No
Used oil Specification marketer: No
Used oil transfer facility: No
Used oil transporter: No

. Waste code: D001
. Waste name: IGNITABLE WASTE

Facility Has Received Notices of Violations:
Regulation violated: Not reported
Area of violation: Generators - Pre-transport
Date violation determined: 02/09/2007
Date achieved compliance: 07/25/2007
Violation lead agency: EPA
Enforcement action: SINGLE SITE CA/FO
Enforcement action date: 09/30/2008
Enf. disposition status: Action Satisfied (Case Closed)
Enf. disp. status date: 09/30/2008
Enforcement lead agency: EPA
Proposed penalty amount: Not reported
Final penalty amount: 222500
Paid penalty amount: Not reported

Regulation violated: Not reported
Area of violation: TSD IS-Air Emission Standards - Equipment Leaks
Date violation determined: 02/09/2007
Date achieved compliance: 07/25/2007
Violation lead agency: EPA
Enforcement action: SINGLE SITE CA/FO
Enforcement action date: 09/30/2008
Enf. disposition status: Action Satisfied (Case Closed)
Enf. disp. status date: 09/30/2008
Enforcement lead agency: EPA
Proposed penalty amount: Not reported
Final penalty amount: 222500
Paid penalty amount: Not reported

Regulation violated: Not reported
Area of violation: TSD IS-Contingency Plan and Emergency Procedures
Date violation determined: 02/09/2007
Date achieved compliance: 07/25/2007
Violation lead agency: EPA
Enforcement action: SINGLE SITE CA/FO
Enforcement action date: 09/30/2008
Enf. disposition status: Action Satisfied (Case Closed)
Enf. disp. status date: 09/30/2008
Enforcement lead agency: EPA
Proposed penalty amount: Not reported

G AND K SERVICES (Continued) **1010314151**

Final penalty amount: 222500
Paid penalty amount: Not reported

Regulation violated: Not reported
Area of violation: TSD IS-Air Emission Standards - Tank/SI/Container
Date violation determined: 02/09/2007
Date achieved compliance: 07/25/2007
Violation lead agency: EPA
Enforcement action: SINGLE SITE CA/FO
Enforcement action date: 09/30/2008
Enf. disposition status: Action Satisfied (Case Closed)
Enf. disp. status date: 09/30/2008
Enforcement lead agency: EPA
Proposed penalty amount: Not reported
Final penalty amount: 222500
Paid penalty amount: Not reported

Regulation violated: Not reported
Area of violation: TSD IS-General Facility Standards
Date violation determined: 02/09/2007
Date achieved compliance: 07/25/2007
Violation lead agency: EPA
Enforcement action: SINGLE SITE CA/FO
Enforcement action date: 09/30/2008
Enf. disposition status: Action Satisfied (Case Closed)
Enf. disp. status date: 09/30/2008
Enforcement lead agency: EPA
Proposed penalty amount: Not reported
Final penalty amount: 222500
Paid penalty amount: Not reported

Evaluation Action Summary:
Evaluation date: 09/30/2008
Evaluation: NOT A SIGNIFICANT NON-COMPLIER
Area of violation: Not reported
Date achieved compliance: Not reported
Evaluation lead agency: EPA

Evaluation date: 05/04/2007
Evaluation: SIGNIFICANT NON-COMPLIER
Area of violation: TSD IS-Air Emission Standards - Tank/SI/Container
Date achieved compliance: 07/25/2007
Evaluation lead agency: EPA

Evaluation date: 05/04/2007
Evaluation: SIGNIFICANT NON-COMPLIER
Area of violation: Generators - Pre-transport
Date achieved compliance: 07/25/2007
Evaluation lead agency: EPA

Evaluation date: 05/04/2007
Evaluation: SIGNIFICANT NON-COMPLIER
Area of violation: TSD IS-Contingency Plan and Emergency Procedures
Date achieved compliance: 07/25/2007
Evaluation lead agency: EPA

Evaluation date: 05/04/2007

G AND K SERVICES (Continued) **1010314151**

Evaluation: SIGNIFICANT NON-COMPLIER
Area of violation: TSD IS-General Facility Standards
Date achieved compliance: 07/25/2007
Evaluation lead agency: EPA

Evaluation date: 05/04/2007
Evaluation: SIGNIFICANT NON-COMPLIER
Area of violation: TSD IS-Air Emission Standards - Equipment Leaks
Date achieved compliance: 07/25/2007
Evaluation lead agency: EPA

Evaluation date: 02/09/2007
Evaluation: COMPLIANCE EVALUATION INSPECTION ON-SITE
Area of violation: TSD IS-Contingency Plan and Emergency Procedures
Date achieved compliance: 07/25/2007
Evaluation lead agency: EPA

Evaluation date: 02/09/2007
Evaluation: COMPLIANCE EVALUATION INSPECTION ON-SITE
Area of violation: TSD IS-General Facility Standards
Date achieved compliance: 07/25/2007
Evaluation lead agency: EPA

Evaluation date: 02/09/2007
Evaluation: COMPLIANCE EVALUATION INSPECTION ON-SITE
Area of violation: TSD IS-Air Emission Standards - Tank/SI/Container
Date achieved compliance: 07/25/2007
Evaluation lead agency: EPA

Evaluation date: 02/09/2007
Evaluation: COMPLIANCE EVALUATION INSPECTION ON-SITE
Area of violation: TSD IS-Air Emission Standards - Equipment Leaks
Date achieved compliance: 07/25/2007
Evaluation lead agency: EPA

Evaluation date: 02/09/2007
Evaluation: COMPLIANCE EVALUATION INSPECTION ON-SITE
Area of violation: Generators - Pre-transport
Date achieved compliance: 07/25/2007
Evaluation lead agency: EPA

HAZNET:
envid: 1010314151
Year: 2014
GEPAID: CAR000182675
Contact: JASPREET NARR
Telephone: 9529125718
Mailing Name: Not reported
Mailing Address: 5995 OPUS PKWY STE 500
Mailing City,St,Zip: MINNETONKA, MN 553439078
Gen County: Los Angeles
TSD EPA ID: AZC950823111
TSD County: 99
Waste Category: Unspecified sludge waste
Disposal Method: Landfill Or Surface Impoundment That Will Be Closed As Landfill(To Include On-Site Treatment And/Or Stabilization)
Tons: 309.3076
Cat Decode: Unspecified sludge waste

G AND K SERVICES (Continued) **1010314151**

Method Decode:	Landfill Or Surface Impoundment That Will Be Closed As Landfill(To Include On-Site Treatment And/Or Stabilization)
Facility County:	Los Angeles
envid:	1010314151
Year:	2014
GEPAID:	CAR000182675
Contact:	JASPREET NARR
Telephone:	9529125718
Mailing Name:	Not reported
Mailing Address:	5995 OPUS PKWY STE 500
Mailing City,St,Zip:	MINNETONKA, MN 553439078
Gen County:	Los Angeles
TSD EPA ID:	CAD028409019
TSD County:	Los Angeles
Waste Category:	Waste oil and mixed oil
Disposal Method:	Storage, Bulking, And/Or Transfer Off Site--No Treatment/Reovery (H010-H129) Or (H131-H135)
Tons:	0.266
Cat Decode:	Waste oil and mixed oil
Method Decode:	Storage, Bulking, And/Or Transfer Off Site--No Treatment/Reovery (H010-H129) Or (H131-H135)
Facility County:	Los Angeles
envid:	1010314151
Year:	2013
GEPAID:	CAR000182675
Contact:	Elizabeth Williams
Telephone:	9529155500
Mailing Name:	Not reported
Mailing Address:	5995 OPUS PKWY STE 500
Mailing City,St,Zip:	MINNETONKA, MN 553439078
Gen County:	Los Angeles
TSD EPA ID:	AZC950823111
TSD County:	99
Waste Category:	Not reported
Disposal Method:	Landfill Or Surface Impoundment That Will Be Closed As Landfill(To Include On-Site Treatment And/Or Stabilization)
Tons:	347.2336
Cat Decode:	Not reported
Method Decode:	Landfill Or Surface Impoundment That Will Be Closed As Landfill(To Include On-Site Treatment And/Or Stabilization)
Facility County:	Not reported
envid:	1010314151
Year:	2013
GEPAID:	CAR000182675
Contact:	Elizabeth Williams
Telephone:	9529155500
Mailing Name:	Not reported
Mailing Address:	5995 OPUS PKWY STE 500
Mailing City,St,Zip:	MINNETONKA, MN 553439078
Gen County:	Los Angeles
TSD EPA ID:	CAD028409019
TSD County:	Los Angeles
Waste Category:	Not reported
Disposal Method:	Storage, Bulking, And/Or Transfer Off Site--No Treatment/Reovery

G AND K SERVICES (Continued) **1010314151**

(H010-H129) Or (H131-H135)
Tons: 0.627
Cat Decode: Not reported
Method Decode: Storage, Bulking, And/Or Transfer Off Site--No Treatment/Reovery (H010-H129) Or (H131-H135)
Facility County: Not reported

envid: 1010314151
Year: 2013
GEPAID: CAR000182675
Contact: Elizabeth Williams
Telephone: 9529155500
Mailing Name: Not reported
Mailing Address: 5995 OPUS PKWY STE 500
Mailing City,St,Zip: MINNETONKA, MN 553439078
Gen County: Los Angeles
TSD EPA ID: NVT330010000
TSD County: 99
Waste Category: Not reported
Disposal Method: Landfill Or Surface Impoundment That Will Be Closed As Landfill(To Include On-Site Treatment And/Or Stabilization)
Tons: 0.075
Cat Decode: Not reported
Method Decode: Landfill Or Surface Impoundment That Will Be Closed As Landfill(To Include On-Site Treatment And/Or Stabilization)
Facility County: Not reported

Click this hyperlink while viewing on your computer to access
32 additional CA_HAZNET: record(s) in the EDR Site Report.

O63 **G&K SERVICES, INC.** **HIST UST** **U001565158**
ENE **14700 SPRING AVE** **CHMIRS** **N/A**
1/8-1/4 **SANTA FE SPRINGS, CA 90670** **EMI**
0.173 mi.
915 ft. **Site 3 of 5 in cluster O**

Relative:
Lower

Actual:
77 ft.

HIST UST:
File Number: 0002892C
URL: http://geotracker.waterboards.ca.gov/ustpdfs/pdf/0002892C.pdf
Region: STATE
Facility ID: 00000055870
Facility Type: Other
Other Type: MANUFACTURER
Contact Name: Not reported
Telephone: 2139211416
Owner Name: SUPERIOR TRANS-MED
Owner Address: 14700 SPRING AVE.
Owner City,St,Zip: SANTA FE SPRINGS, CA 90670
Total Tanks: 0002

Tank Num: 001
Container Num: 2
Year Installed: 1970
Tank Capacity: 00010000
Tank Used for: PRODUCT
Type of Fuel: UNLEADED
Container Construction Thickness: Not reported
Leak Detection: Visual

G&K SERVICES, INC. (Continued) **U001565158**

Tank Num:	002
Container Num:	1
Year Installed:	1970
Tank Capacity:	00010000
Tank Used for:	PRODUCT
Type of Fuel:	UNLEADED
Container Construction Thickness:	Not reported
Leak Detection:	Visual

Click here for Geo Tracker PDF:

CHMIRS:

OES Incident Number:	12-3847
OES notification:	07/02/2012
OES Date:	Not reported
OES Time:	Not reported
Date Completed:	**Not reported**
Property Use:	Not reported
Agency Id Number:	Not reported
Agency Incident Number:	Not reported
Time Notified:	Not reported
Time Completed:	Not reported
Surrounding Area:	Not reported
Estimated Temperature:	Not reported
Property Management:	Not reported
More Than Two Substances Involved?:	Not reported
Resp Agncy Personel # Of Decontaminated:	Not reported
Responding Agency Personel # Of Injuries:	Not reported
Responding Agency Personel # Of Fatalities:	Not reported
Others Number Of Decontaminated:	Not reported
Others Number Of Injuries:	Not reported
Others Number Of Fatalities:	Not reported
Vehicle Make/year:	Not reported
Vehicle License Number:	Not reported
Vehicle State:	Not reported
Vehicle Id Number:	Not reported
CA DOT PUC/ICC Number:	Not reported
Company Name:	Not reported
Reporting Officer Name/ID:	Not reported
Report Date:	Not reported
Facility Telephone:	Not reported
Waterway Involved:	Yes
Waterway:	storm drain
Spill Site:	Industrial Plant
Cleanup By:	Fire Dept.
Containment:	Not reported
What Happened:	Not reported
Type:	Not reported
Measure:	Unknown
Other:	Not reported
Date/Time:	2030
Year:	2012
Agency:	G & K Services
Incident Date:	7/1/2012
Admin Agency:	Santa Fe Springs Fire Department
Amount:	Not reported
Contained:	Unknown

G&K SERVICES, INC. (Continued) **U001565158**

Site Type:	storm drain
E Date:	Not reported
Substance:	Fire Suppression Foam
Quantity Released:	UNK
Unknown:	Not reported
Substance #2:	Not reported
Substance #3:	Not reported
Evacuations:	Not reported
Number of Injuries:	Not reported
Number of Fatalities:	Not reported
#1 Pipeline:	Not reported
#2 Pipeline:	Not reported
#3 Pipeline:	Not reported
#1 Vessel >= 300 Tons:	Not reported
#2 Vessel >= 300 Tons:	Not reported
#3 Vessel >= 300 Tons:	Not reported
Evacs:	Not reported
Injuries:	Not reported
Fatals:	Not reported
Comments:	Not reported
Description:	The caller is reporting a fire at an industrial laundry. The contents were textiles and shop rags (with oil residue). An unknown amount of fire suppression foam and other residue spilled into storm drain.

EMI:

Year:	2002
County Code:	19
Air Basin:	SC
Facility ID:	67675
Air District Name:	SC
SIC Code:	7218
Air District Name:	SOUTH COAST AQMD
Community Health Air Pollution Info System:	Not reported
Consolidated Emission Reporting Rule:	Not reported
Total Organic Hydrocarbon Gases Tons/Yr:	0
Reactive Organic Gases Tons/Yr:	0
Carbon Monoxide Emissions Tons/Yr:	1
NOX - Oxides of Nitrogen Tons/Yr:	2
SOX - Oxides of Sulphur Tons/Yr:	0
Particulate Matter Tons/Yr:	0
Part. Matter 10 Micrometers and Smllr Tons/Yr:	0

Year:	2003
County Code:	19
Air Basin:	SC
Facility ID:	67675
Air District Name:	SC
SIC Code:	7218
Air District Name:	SOUTH COAST AQMD
Community Health Air Pollution Info System:	Not reported
Consolidated Emission Reporting Rule:	Not reported
Total Organic Hydrocarbon Gases Tons/Yr:	0
Reactive Organic Gases Tons/Yr:	0
Carbon Monoxide Emissions Tons/Yr:	1
NOX - Oxides of Nitrogen Tons/Yr:	2

G&K SERVICES, INC. (Continued) **U001565158**

SOX - Oxides of Sulphur Tons/Yr: 0
Particulate Matter Tons/Yr: 0
Part. Matter 10 Micrometers and Smllr Tons/Yr: 0

Year: 2004
County Code: 19
Air Basin: SC
Facility ID: 67675
Air District Name: SC
SIC Code: 7218
Air District Name: SOUTH COAST AQMD
Community Health Air Pollution Info System: Not reported
Consolidated Emission Reporting Rule: Not reported
Total Organic Hydrocarbon Gases Tons/Yr: 0.2309
Reactive Organic Gases Tons/Yr: 0.09
Carbon Monoxide Emissions Tons/Yr: 0.80742
NOX - Oxides of Nitrogen Tons/Yr: 1.7981
SOX - Oxides of Sulphur Tons/Yr: 0.011252
Particulate Matter Tons/Yr: 0.11412
Part. Matter 10 Micrometers and Smllr Tons/Yr: 0.1

Year: 2008
County Code: 19
Air Basin: SC
Facility ID: 67675
Air District Name: SC
SIC Code: 7218
Air District Name: SOUTH COAST AQMD
Community Health Air Pollution Info System: Not reported
Consolidated Emission Reporting Rule: Not reported
Total Organic Hydrocarbon Gases Tons/Yr: .2960588510243312314
Reactive Organic Gases Tons/Yr: .16633885
Carbon Monoxide Emissions Tons/Yr: .48
NOX - Oxides of Nitrogen Tons/Yr: 1.34
SOX - Oxides of Sulphur Tons/Yr: .006558
Particulate Matter Tons/Yr: 1.09615
Part. Matter 10 Micrometers and Smllr Tons/Yr: 1.0418425

Year: 2009
County Code: 19
Air Basin: SC
Facility ID: 67675
Air District Name: SC
SIC Code: 7218
Air District Name: SOUTH COAST AQMD
Community Health Air Pollution Info System: Not reported
Consolidated Emission Reporting Rule: Not reported
Total Organic Hydrocarbon Gases Tons/Yr: 0.155708195168166
Reactive Organic Gases Tons/Yr: 6.5740000000000007E-2
Carbon Monoxide Emissions Tons/Yr: 0.47999999999999998
NOX - Oxides of Nitrogen Tons/Yr: 1.3200000000000001
SOX - Oxides of Sulphur Tons/Yr: 6.5319999999999996E-3
Particulate Matter Tons/Yr: 1.09615
Part. Matter 10 Micrometers and Smllr Tons/Yr: 1.0418425

Year: 2010
County Code: 19

G&K SERVICES, INC. (Continued) **U001565158**

Air Basin:	SC
Facility ID:	67675
Air District Name:	SC
SIC Code:	7218
Air District Name:	SOUTH COAST AQMD
Community Health Air Pollution Info System:	Not reported
Consolidated Emission Reporting Rule:	Not reported
Total Organic Hydrocarbon Gases Tons/Yr:	0.17914451681667401
Reactive Organic Gases Tons/Yr:	7.5450000000000003E-2
Carbon Monoxide Emissions Tons/Yr:	0.53122999999999998
NOX - Oxides of Nitrogen Tons/Yr:	1.3329
SOX - Oxides of Sulphur Tons/Yr:	6.5599999999999999E-3
Particulate Matter Tons/Yr:	1.1993199999999999
Part. Matter 10 Micrometers and Smllr Tons/Yr:	0.73826449999999999

O64 **G&K SERVICES** **RCRA-LQG 1007200007**
ENE **14700 SPRING AVENUE** **ICIS CAL000045774**
1/8-1/4 **SANTA FE SPRINGS, CA 90670**
0.173 mi.
915 ft. **Site 4 of 5 in cluster O**

Relative:
Lower

Actual:
77 ft.

RCRA-LQG:

Date form received by agency:	04/16/2006
Facility name:	G & K SERVICES
Facility address:	14700 SPRING AVENUE SANTA FE SPRINGS, CA 90670
EPA ID:	CAL000045774
Contact:	JONATHAN P NEDVED
Contact address:	Not reported Not reported
Contact country:	US
Contact telephone:	(952) 912-5866
Contact email:	JNEDVED@GKSERVICES.COM
EPA Region:	09
Classification:	Large Quantity Generator
Description:	Handler: generates 1,000 kg or more of hazardous waste during any calendar month; or generates more than 1 kg of acutely hazardous waste during any calendar month; or generates more than 100 kg of any residue or contaminated soil, waste or other debris resulting from the cleanup of a spill, into or on any land or water, of acutely hazardous waste during any calendar month; or generates 1 kg or less of acutely hazardous waste during any calendar month, and accumulates more than 1 kg of acutely hazardous waste at any time; or generates 100 kg or less of any residue or contaminated soil, waste or other debris resulting from the cleanup of a spill, into or on any land or water, of acutely hazardous waste during any calendar month, and accumulates more than 100 kg of that material at any time

Owner/Operator Summary:

Owner/operator name:	G & K SERVICES, CO.
Owner/operator address:	Not reported Not reported
Owner/operator country:	US
Owner/operator telephone:	Not reported
Legal status:	Private
Owner/Operator Type:	Operator
Owner/Op start date:	08/15/1988

G&K SERVICES (Continued) **1007200007**

Owner/Op end date: Not reported

Owner/operator name: G 7 K SERVICES, CO.
Owner/operator address: 5995 OPUS PARKWAY, SUITE 500
MINNETONKA, MN 55343
Owner/operator country: US
Owner/operator telephone: Not reported
Legal status: Private
Owner/Operator Type: Owner
Owner/Op start date: 08/15/1988
Owner/Op end date: Not reported

Handler Activities Summary:
U.S. importer of hazardous waste: No
Mixed waste (haz. and radioactive): No
Recycler of hazardous waste: No
Transporter of hazardous waste: No
Treater, storer or disposer of HW: No
Underground injection activity: No
On-site burner exemption: No
Furnace exemption: No
Used oil fuel burner: No
Used oil processor: No
User oil refiner: No
Used oil fuel marketer to burner: No
Used oil Specification marketer: No
Used oil transfer facility: No
Used oil transporter: No

. Waste code: 491
. Waste name: 491

. Waste code: D001
. Waste name: IGNITABLE WASTE

Historical Generators:
Date form received by agency: 02/06/2002
Site name: G&K SERVICES
Classification: Large Quantity Generator

. Waste code: D001
. Waste name: IGNITABLE WASTE

. Waste code: D018
. Waste name: BENZENE

. Waste code: F002
. Waste name: THE FOLLOWING SPENT HALOGENATED SOLVENTS: TETRACHLOROETHYLENE, METHYLENE CHLORIDE, TRICHLOROETHYLENE, 1,1,1-TRICHLOROETHANE, CHLOROBENZENE, 1,1,2-TRICHLORO-1,2,2-TRIFLUOROETHANE, ORTHO-DICHLOROBENZENE, TRICHLOROFLUOROMETHANE, AND 1,1,2, TRICHLOROETHANE; ALL SPENT SOLVENT MIXTURES/BLENDS CONTAINING, BEFORE USE, A TOTAL OF TEN PERCENT OR MORE (BY VOLUME) OF ONE OR MORE OF THE ABOVE HALOGENATED SOLVENTS OR THOSE SOLVENTS LISTED IN F001, F004, AND F005; AND STILL BOTTOMS FROM THE RECOVERY OF THESE SPENT SOLVENTS AND SPENT SOLVENT MIXTURES.

G&K SERVICES (Continued) **1007200007**

. Waste code: F003
. Waste name: THE FOLLOWING SPENT NONHALOGENATED SOLVENTS: XYLENE, ACETONE, ETHYL ACETATE, ETHYL BENZENE, ETHYL ETHER, METHYL ISOBUTYL KETONE, N-BUTYL ALCOHOL, CYCLOHEXANONE, AND METHANOL; ALL SPENT SOLVENT MIXTURES/BLENDS CONTAINING, BEFORE USE, ONLY THE ABOVE SPENT NONHALOGENATED SOLVENTS; AND ALL SPENT SOLVENT MIXTURES/BLENDS CONTAINING, BEFORE USE, ONE OR MORE OF THE ABOVE NONHALOGENATED SOLVENTS, AND A TOTAL OF TEN PERCENT OR MORE (BY VOLUME) OF ONE OR MORE OF THOSE SOLVENTS LISTED IN F001, F002, F004, AND F005; AND STILL BOTTOMS FROM THE RECOVERY OF THESE SPENT SOLVENTS AND SPENT SOLVENT MIXTURES.

Violation Status: No violations found

ICIS:

Enforcement Action ID: 09-2008-5021
FRS ID: 110017211961
Program ID: BR CAL000045774
Action Name: G & K SERVICES
Full Address: 14700 SPRING AVENUE SANTA FE SPRINGS CA 90670-5108
State: California
Facility Name: G&K SERVICES
Facility Address: 14700 SPRING AVENUE
SANTA FE SPRINGS, CA 90670-5108
Enforcement Action Type: RCRA 3008A AO For Comp And/Or Penalty
Facility County: LOS ANGELES
EPA Region #: 9

Enforcement Action ID: 09-2008-5021
FRS ID: 110017211961
Program ID: EIS 13486011
Action Name: G & K SERVICES
Full Address: 14700 SPRING AVENUE SANTA FE SPRINGS CA 90670-5108
State: California
Facility Name: G&K SERVICES
Facility Address: 14700 SPRING AVENUE
SANTA FE SPRINGS, CA 90670-5108
Enforcement Action Type: RCRA 3008A AO For Comp And/Or Penalty
Facility County: LOS ANGELES
EPA Region #: 9

Enforcement Action ID: 09-2008-5021
FRS ID: 110017211961
Program ID: RE-POWERING 60001370-18121
Action Name: G & K SERVICES
Full Address: 14700 SPRING AVENUE SANTA FE SPRINGS CA 90670-5108
State: California
Facility Name: G&K SERVICES
Facility Address: 14700 SPRING AVENUE
SANTA FE SPRINGS, CA 90670-5108
Enforcement Action Type: RCRA 3008A AO For Comp And/Or Penalty
Facility County: LOS ANGELES
EPA Region #: 9

Enforcement Action ID: 09-2008-5021
FRS ID: 110017211961
Program ID: RCRAINFO CAR000182675
Action Name: G & K SERVICES

G&K SERVICES (Continued) **1007200007**

Full Address: 14700 SPRING AVENUE SANTA FE SPRINGS CA 90670-5108
State: California
Facility Name: G&K SERVICES
Facility Address: 14700 SPRING AVENUE
SANTA FE SPRINGS, CA 90670-5108
Enforcement Action Type: RCRA 3008A AO For Comp And/Or Penalty
Facility County: LOS ANGELES
EPA Region #: 9

Enforcement Action ID: 09-2008-5021
FRS ID: 110017211961
Program ID: FRS 110017211961
Action Name: G & K SERVICES
Full Address: 14700 SPRING AVENUE SANTA FE SPRINGS CA 90670-5108
State: California
Facility Name: G&K SERVICES
Facility Address: 14700 SPRING AVENUE
SANTA FE SPRINGS, CA 90670-5108
Enforcement Action Type: RCRA 3008A AO For Comp And/Or Penalty
Facility County: LOS ANGELES
EPA Region #: 9

Program ID: BR CAL000045774
Facility Name: G&K SERVICES
Address: 14700 SPRING AVENUE
Tribal Indicator: N
Fed Facility: No
NAIC Code: Not reported
SIC Code: Not reported

Program ID: EIS 13486011
Facility Name: G&K SERVICES
Address: 14700 SPRING AVENUE
Tribal Indicator: N
Fed Facility: No
NAIC Code: Not reported
SIC Code: Not reported

Program ID: FRS 110017211961
Facility Name: G&K SERVICES
Address: 14700 SPRING AVENUE
Tribal Indicator: N
Fed Facility: No
NAIC Code: Not reported
SIC Code: Not reported

Program ID: RCRAINFO CAR000182675
Facility Name: G&K SERVICES
Address: 14700 SPRING AVENUE
Tribal Indicator: N
Fed Facility: No
NAIC Code: Not reported
SIC Code: Not reported

Program ID: RE-POWERING 60001370-18121
Facility Name: G&K SERVICES

G&K SERVICES (Continued) **1007200007**

Address: 14700 SPRING AVENUE
Tribal Indicator: N
Fed Facility: No
NAIC Code: Not reported
SIC Code: Not reported

O65 **G&K SERVICES, INC .** **ENVIROSTOR** **S102063007**
ENE **14700 SPRING AVENUE** **DEED** **N/A**
1/8-1/4 **SANTA FE SPRINGS, CA 90670**
0.173 mi.
915 ft. **Site 5 of 5 in cluster O**

Relative:
Lower

Actual:
77 ft.

ENVIROSTOR:
Facility ID: 60001370
Status: Certified O&M - Land Use Restrictions Only
Status Date: 03/05/2014
Site Code: 550737
Site Type: Tiered Permit
Site Type Detailed: Tiered Permit
Acres: 2.8
NPL: NO
Regulatory Agencies: SMBRP
Lead Agency: SMBRP
Program Manager: Irena Edwards
Supervisor: Manny Alonzo
Division Branch: Cleanup Cypress
Assembly: 57
Senate: 32
Special Program: Not reported
Restricted Use: YES
Site Mgmt Req: NONE SPECIFIED
Funding: Responsible Party
Latitude: 33.89797
Longitude: -118.0394
APN: NONE SPECIFIED
Past Use: LAUNDRY SERVICES
Potential COC: Toluene Xylenes 1,2,4-Trimethylbenzene 1,3,5-Trimethylbenzene
Confirmed COC: Toluene Xylenes 1,3,5-Trimethylbenzene 1,2,4-Trimethylbenzene
Potential Description: SOIL, SOIL, SV
Alias Name: 8069-004-077
Alias Type: Historical APN
Alias Name: 550737
Alias Type: Project Code (Site Code)
Alias Name: 60001370
Alias Type: Envirostor ID Number

Completed Info:
Completed Area Name: PROJECT WIDE
Completed Sub Area Name: Not reported
Completed Document Type: Consent Agreement
Completed Date: 07/20/2009
Comments: Agreement fully executed.

Completed Area Name: PROJECT WIDE
Completed Sub Area Name: Not reported
Completed Document Type: Annual Oversight Cost Estimate
Completed Date: 11/02/2011
Comments: Not reported

G&K SERVICES, INC . (Continued) **S102063007**

Completed Area Name: PROJECT WIDE
Completed Sub Area Name: Not reported
Completed Document Type: Correspondence
Completed Date: 10/29/2014
Comments: Completed

Completed Area Name: PROJECT WIDE
Completed Sub Area Name: Not reported
Completed Document Type: CEQA - Notice of Exemption
Completed Date: 01/03/2013
Comments: Not reported

Completed Area Name: PROJECT WIDE
Completed Sub Area Name: Not reported
Completed Document Type: Acknowledgement of Satisfaction
Completed Date: 02/11/2014
Comments: Completed

Completed Area Name: PROJECT WIDE
Completed Sub Area Name: Not reported
Completed Document Type: Land Use Restriction
Completed Date: 09/26/2013
Comments: Completed

Completed Area Name: PROJECT WIDE
Completed Sub Area Name: Not reported
Completed Document Type: Correspondence
Completed Date: 11/27/2012
Comments: Completed

Completed Area Name: PROJECT WIDE
Completed Sub Area Name: Not reported
Completed Document Type: Certification
Completed Date: 02/05/2014
Comments: completed

Completed Area Name: PROJECT WIDE
Completed Sub Area Name: Not reported
Completed Document Type: Annual Oversight Cost Estimate
Completed Date: 09/14/2012
Comments: Not reported

Completed Area Name: PROJECT WIDE
Completed Sub Area Name: Not reported
Completed Document Type: Correspondence
Completed Date: 05/14/2014
Comments: Not reported

Completed Area Name: PROJECT WIDE
Completed Sub Area Name: Not reported
Completed Document Type: Annual Oversight Cost Estimate
Completed Date: 11/20/2014
Comments: Not reported

Completed Area Name: PROJECT WIDE
Completed Sub Area Name: Not reported
Completed Document Type: Supplemental Site Investigation Workplan

G&K SERVICES, INC . (Continued) **S102063007**

Completed Date: 09/03/2010
Comments: Completed

Completed Area Name: PROJECT WIDE
Completed Sub Area Name: Not reported
Completed Document Type: Supplemental Site Investigation Report
Completed Date: 09/09/2011
Comments: Not reported

Completed Area Name: PROJECT WIDE
Completed Sub Area Name: Not reported
Completed Document Type: Supplemental Site Investigation Workplan
Completed Date: 11/18/2011
Comments: Not reported

Completed Area Name: PROJECT WIDE
Completed Sub Area Name: Not reported
Completed Document Type: *Correspondence - Received
Completed Date: 11/04/2011
Comments: Completed

Completed Area Name: PROJECT WIDE
Completed Sub Area Name: Not reported
Completed Document Type: *Correspondence - Received
Completed Date: 11/04/2011
Comments: Completed

Completed Area Name: PROJECT WIDE
Completed Sub Area Name: Not reported
Completed Document Type: *Correspondence - Received
Completed Date: 11/04/2011
Comments: Completed

Completed Area Name: PROJECT WIDE
Completed Sub Area Name: Not reported
Completed Document Type: *Correspondence - Received
Completed Date: 11/04/2011
Comments: Completed

Completed Area Name: PROJECT WIDE
Completed Sub Area Name: Not reported
Completed Document Type: Supplemental Site Investigation Report
Completed Date: 04/19/2012
Comments: Not reported

Completed Area Name: PROJECT WIDE
Completed Sub Area Name: Not reported
Completed Document Type: Corrective Measures Study Workplan
Completed Date: 01/09/2013
Comments: Not reported

Completed Area Name: PROJECT WIDE
Completed Sub Area Name: Not reported
Completed Document Type: Public Notice
Completed Date: 11/27/2012
Comments: Not reported

G&K SERVICES, INC . (Continued) **S102063007**

Completed Area Name: PROJECT WIDE
Completed Sub Area Name: Not reported
Completed Document Type: Community Profile
Completed Date: 11/27/2012
Comments: Not reported

Completed Area Name: PROJECT WIDE
Completed Sub Area Name: Not reported
Completed Document Type: Land Use Restriction Monitoring Report
Completed Date: 01/14/2014
Comments: Not reported

Completed Area Name: PROJECT WIDE
Completed Sub Area Name: Not reported
Completed Document Type: Land Use Restriction Monitoring Report
Completed Date: 01/07/2015
Comments: Not reported

Completed Area Name: PROJECT WIDE
Completed Sub Area Name: Not reported
Completed Document Type: Land Use Restriction Monitoring Report
Completed Date: 01/15/2016
Comments: Completed

Completed Area Name: PROJECT WIDE
Completed Sub Area Name: Not reported
Completed Document Type: Technical Workplan
Completed Date: 02/04/2016
Comments: Not reported

Future Area Name: Not reported
Future Sub Area Name: Not reported
Future Document Type: Not reported
Future Due Date: Not reported
Schedule Area Name: Not reported
Schedule Sub Area Name: Not reported
Schedule Document Type: Not reported
Schedule Due Date: Not reported
Schedule Revised Date: Not reported

DEED:
Envirostor ID: 60001370
Area: PROJECT WIDE
Sub Area: Not reported
Site Type: TIERED PERMIT
Status: CERTIFIED O&M - LAND USE RESTRICTIONS ONLY
Agency: Not reported
Covenant Uploaded: Not reported
Deed Date(s): 09/26/2013

M66
ENE
1/8-1/4
0.175 mi.
926 ft.

Relative:
Lower

Actual:
76 ft.

AMERICAN POLYMERS CORP DBA POLYCOAT PRODUCTS
14722 SPRING AVE.
SANTA FE SPRINGS, CA 90670

Site 3 of 5 in cluster M

RCRA-LQG 1000360646
CHMIRS 90670MRCNP14722
TRIS
FINDS
EMI
NPDES
WDS
ECHO

RCRA-LQG:

Date form received by agency:	03/01/2014
Facility name:	POLYCOAT PRODUCTS
Facility address:	14722 SPRING AVE SANTA FE SPRINGS, CA 90670
EPA ID:	CAD983578832
Mailing address:	SPRING AVE SANTA FE SPRINGS, CA 90670
Contact:	ASHISH DHULDHOYA
Contact address:	SPRING AVE SANTA FE SPRINGS, CA 90670
Contact country:	Not reported
Contact telephone:	(562) 802-8834
Telephone ext.:	212
Contact email:	ASHISH@POLYCOATUSA.COM
EPA Region:	09
Land type:	Private
Classification:	Large Quantity Generator
Description:	Handler: generates 1,000 kg or more of hazardous waste during any calendar month; or generates more than 1 kg of acutely hazardous waste during any calendar month; or generates more than 100 kg of any residue or contaminated soil, waste or other debris resulting from the cleanup of a spill, into or on any land or water, of acutely hazardous waste during any calendar month; or generates 1 kg or less of acutely hazardous waste during any calendar month, and accumulates more than 1 kg of acutely hazardous waste at any time; or generates 100 kg or less of any residue or contaminated soil, waste or other debris resulting from the cleanup of a spill, into or on any land or water, of acutely hazardous waste during any calendar month, and accumulates more than 100 kg of that material at any time

Owner/Operator Summary:

Owner/operator name:	AMERICAN POLYMERS CORP
Owner/operator address:	SPRING AVE SANTA FE SPRINGS, CA 90670
Owner/operator country:	Not reported
Owner/operator telephone:	(562) 802-8834
Legal status:	Private
Owner/Operator Type:	Owner
Owner/Op start date:	04/01/1988
Owner/Op end date:	Not reported

Owner/operator name:	POLYCOAT PRODUCTS
Owner/operator address:	Not reported Not reported
Owner/operator country:	Not reported
Owner/operator telephone:	Not reported
Legal status:	Private
Owner/Operator Type:	Operator
Owner/Op start date:	04/01/1988

AMERICAN POLYMERS CORP DBA POLYCOAT PRODUCTS (Continued) **1000360646**

Owner/Op end date: Not reported

Handler Activities Summary:
U.S. importer of hazardous waste: No
Mixed waste (haz. and radioactive): No
Recycler of hazardous waste: No
Transporter of hazardous waste: No
Treater, storer or disposer of HW: No
Underground injection activity: No
On-site burner exemption: No
Furnace exemption: No
Used oil fuel burner: No
Used oil processor: No
User oil refiner: No
Used oil fuel marketer to burner: No
Used oil Specification marketer: No
Used oil transfer facility: No
Used oil transporter: No

. Waste code: D001
. Waste name: IGNITABLE WASTE

. Waste code: F003
. Waste name: THE FOLLOWING SPENT NONHALOGENATED SOLVENTS: XYLENE, ACETONE, ETHYL ACETATE, ETHYL BENZENE, ETHYL ETHER, METHYL ISOBUTYL KETONE, N-BUTYL ALCOHOL, CYCLOHEXANONE, AND METHANOL; ALL SPENT SOLVENT MIXTURES/BLENDS CONTAINING, BEFORE USE, ONLY THE ABOVE SPENT NONHALOGENATED SOLVENTS; AND ALL SPENT SOLVENT MIXTURES/BLENDS CONTAINING, BEFORE USE, ONE OR MORE OF THE ABOVE NONHALOGENATED SOLVENTS, AND A TOTAL OF TEN PERCENT OR MORE (BY VOLUME) OF ONE OR MORE OF THOSE SOLVENTS LISTED IN F001, F002, F004, AND F005; AND STILL BOTTOMS FROM THE RECOVERY OF THESE SPENT SOLVENTS AND SPENT SOLVENT MIXTURES.

. Waste code: F005
. Waste name: THE FOLLOWING SPENT NONHALOGENATED SOLVENTS: TOLUENE, METHYL ETHYL KETONE, CARBON DISULFIDE, ISOBUTANOL, PYRIDINE, BENZENE, 2-ETHOXYETHANOL, AND 2-NITROPROPANE; ALL SPENT SOLVENT MIXTURES/BLENDS CONTAINING, BEFORE USE, A TOTAL OF TEN PERCENT OR MORE (BY VOLUME) OF ONE OR MORE OF THE ABOVE NONHALOGENATED SOLVENTS OR THOSE SOLVENTS LISTED IN F001, F002, OR F004; AND STILL BOTTOMS FROM THE RECOVERY OF THESE SPENT SOLVENTS AND SPENT SOLVENT MIXTURES.

Historical Generators:
Date form received by agency: 02/13/2012
Site name: POLYCOAT PRODUCTS
Classification: Large Quantity Generator

. Waste code: D001
. Waste name: IGNITABLE WASTE

. Waste code: D009
. Waste name: MERCURY

. Waste code: F003
. Waste name: THE FOLLOWING SPENT NONHALOGENATED SOLVENTS: XYLENE, ACETONE, ETHYL

AMERICAN POLYMERS CORP DBA POLYCOAT PRODUCTS (Continued) **1000360646**

ACETATE, ETHYL BENZENE, ETHYL ETHER, METHYL ISOBUTYL KETONE, N-BUTYL ALCOHOL, CYCLOHEXANONE, AND METHANOL; ALL SPENT SOLVENT MIXTURES/BLENDS CONTAINING, BEFORE USE, ONLY THE ABOVE SPENT NONHALOGENATED SOLVENTS; AND ALL SPENT SOLVENT MIXTURES/BLENDS CONTAINING, BEFORE USE, ONE OR MORE OF THE ABOVE NONHALOGENATED SOLVENTS, AND A TOTAL OF TEN PERCENT OR MORE (BY VOLUME) OF ONE OR MORE OF THOSE SOLVENTS LISTED IN F001, F002, F004, AND F005; AND STILL BOTTOMS FROM THE RECOVERY OF THESE SPENT SOLVENTS AND SPENT SOLVENT MIXTURES.

. Waste code: F005
. Waste name: THE FOLLOWING SPENT NONHALOGENATED SOLVENTS: TOLUENE, METHYL ETHYL KETONE, CARBON DISULFIDE, ISOBUTANOL, PYRIDINE, BENZENE, 2-ETHOXYETHANOL, AND 2-NITROPROPANE; ALL SPENT SOLVENT MIXTURES/BLENDS CONTAINING, BEFORE USE, A TOTAL OF TEN PERCENT OR MORE (BY VOLUME) OF ONE OR MORE OF THE ABOVE NONHALOGENATED SOLVENTS OR THOSE SOLVENTS LISTED IN F001, F002, OR F004; AND STILL BOTTOMS FROM THE RECOVERY OF THESE SPENT SOLVENTS AND SPENT SOLVENT MIXTURES.

Date form received by agency: 02/24/2010
Site name: POLYCOAT PRODUCTS
Classification: Large Quantity Generator

. Waste code: 214
. Waste name: 214

. Waste code: 331
. Waste name: 331

. Waste code: 352
. Waste name: 352

. Waste code: D001
. Waste name: IGNITABLE WASTE

. Waste code: D009
. Waste name: MERCURY

. Waste code: F003
. Waste name: THE FOLLOWING SPENT NONHALOGENATED SOLVENTS: XYLENE, ACETONE, ETHYL ACETATE, ETHYL BENZENE, ETHYL ETHER, METHYL ISOBUTYL KETONE, N-BUTYL ALCOHOL, CYCLOHEXANONE, AND METHANOL; ALL SPENT SOLVENT MIXTURES/BLENDS CONTAINING, BEFORE USE, ONLY THE ABOVE SPENT NONHALOGENATED SOLVENTS; AND ALL SPENT SOLVENT MIXTURES/BLENDS CONTAINING, BEFORE USE, ONE OR MORE OF THE ABOVE NONHALOGENATED SOLVENTS, AND A TOTAL OF TEN PERCENT OR MORE (BY VOLUME) OF ONE OR MORE OF THOSE SOLVENTS LISTED IN F001, F002, F004, AND F005; AND STILL BOTTOMS FROM THE RECOVERY OF THESE SPENT SOLVENTS AND SPENT SOLVENT MIXTURES.

. Waste code: F005
. Waste name: THE FOLLOWING SPENT NONHALOGENATED SOLVENTS: TOLUENE, METHYL ETHYL KETONE, CARBON DISULFIDE, ISOBUTANOL, PYRIDINE, BENZENE, 2-ETHOXYETHANOL, AND 2-NITROPROPANE; ALL SPENT SOLVENT MIXTURES/BLENDS CONTAINING, BEFORE USE, A TOTAL OF TEN PERCENT OR MORE (BY VOLUME) OF ONE OR MORE OF THE ABOVE NONHALOGENATED SOLVENTS OR THOSE SOLVENTS LISTED IN F001, F002, OR F004; AND STILL BOTTOMS FROM THE RECOVERY OF

AMERICAN POLYMERS CORP DBA POLYCOAT PRODUCTS (Continued) **1000360646**

THESE SPENT SOLVENTS AND SPENT SOLVENT MIXTURES.

Date form received by agency: 02/04/2008
Site name: POLYCOAT PRODUCTS
Classification: Large Quantity Generator

. Waste code: D001
. Waste name: IGNITABLE WASTE

. Waste code: D009
. Waste name: MERCURY

. Waste code: F003
. Waste name: THE FOLLOWING SPENT NONHALOGENATED SOLVENTS: XYLENE, ACETONE, ETHYL ACETATE, ETHYL BENZENE, ETHYL ETHER, METHYL ISOBUTYL KETONE, N-BUTYL ALCOHOL, CYCLOHEXANONE, AND METHANOL; ALL SPENT SOLVENT MIXTURES/BLENDS CONTAINING, BEFORE USE, ONLY THE ABOVE SPENT NONHALOGENATED SOLVENTS; AND ALL SPENT SOLVENT MIXTURES/BLENDS CONTAINING, BEFORE USE, ONE OR MORE OF THE ABOVE NONHALOGENATED SOLVENTS, AND A TOTAL OF TEN PERCENT OR MORE (BY VOLUME) OF ONE OR MORE OF THOSE SOLVENTS LISTED IN F001, F002, F004, AND F005; AND STILL BOTTOMS FROM THE RECOVERY OF THESE SPENT SOLVENTS AND SPENT SOLVENT MIXTURES.

. Waste code: F005
. Waste name: THE FOLLOWING SPENT NONHALOGENATED SOLVENTS: TOLUENE, METHYL ETHYL KETONE, CARBON DISULFIDE, ISOBUTANOL, PYRIDINE, BENZENE, 2-ETHOXYETHANOL, AND 2-NITROPROPANE; ALL SPENT SOLVENT MIXTURES/BLENDS CONTAINING, BEFORE USE, A TOTAL OF TEN PERCENT OR MORE (BY VOLUME) OF ONE OR MORE OF THE ABOVE NONHALOGENATED SOLVENTS OR THOSE SOLVENTS LISTED IN F001, F002, OR F004; AND STILL BOTTOMS FROM THE RECOVERY OF THESE SPENT SOLVENTS AND SPENT SOLVENT MIXTURES.

Date form received by agency: 02/06/2006
Site name: POLYCOAT PRODUCTS
Classification: Large Quantity Generator

. Waste code: 214
. Waste name: 214

. Waste code: 352
. Waste name: 352

. Waste code: D001
. Waste name: IGNITABLE WASTE

. Waste code: F003
. Waste name: THE FOLLOWING SPENT NONHALOGENATED SOLVENTS: XYLENE, ACETONE, ETHYL ACETATE, ETHYL BENZENE, ETHYL ETHER, METHYL ISOBUTYL KETONE, N-BUTYL ALCOHOL, CYCLOHEXANONE, AND METHANOL; ALL SPENT SOLVENT MIXTURES/BLENDS CONTAINING, BEFORE USE, ONLY THE ABOVE SPENT NONHALOGENATED SOLVENTS; AND ALL SPENT SOLVENT MIXTURES/BLENDS CONTAINING, BEFORE USE, ONE OR MORE OF THE ABOVE NONHALOGENATED SOLVENTS, AND A TOTAL OF TEN PERCENT OR MORE (BY VOLUME) OF ONE OR MORE OF THOSE SOLVENTS LISTED IN F001, F002, F004, AND F005; AND STILL BOTTOMS FROM THE RECOVERY OF THESE SPENT SOLVENTS AND SPENT SOLVENT MIXTURES.

AMERICAN POLYMERS CORP DBA POLYCOAT PRODUCTS (Continued) **1000360646**

. Waste code: F005
. Waste name: THE FOLLOWING SPENT NONHALOGENATED SOLVENTS: TOLUENE, METHYL ETHYL KETONE, CARBON DISULFIDE, ISOBUTANOL, PYRIDINE, BENZENE, 2-ETHOXYETHANOL, AND 2-NITROPROPANE; ALL SPENT SOLVENT MIXTURES/BLENDS CONTAINING, BEFORE USE, A TOTAL OF TEN PERCENT OR MORE (BY VOLUME) OF ONE OR MORE OF THE ABOVE NONHALOGENATED SOLVENTS OR THOSE SOLVENTS LISTED IN F001, F002, OR F004; AND STILL BOTTOMS FROM THE RECOVERY OF THESE SPENT SOLVENTS AND SPENT SOLVENT MIXTURES.

Date form received by agency: 02/24/2004
Site name: POLYCOAT PRODUCTS
Classification: Large Quantity Generator

. Waste code: D001
. Waste name: IGNITABLE WASTE

Date form received by agency: 02/27/2002
Site name: AMERICAN POLYMER CORP
Classification: Large Quantity Generator

Date form received by agency: 10/12/2000
Site name: AMERICAN POLYMER CORP.
Classification: Large Quantity Generator

Date form received by agency: 03/04/1999
Site name: POLYCOAT PRODUCTS
Classification: Large Quantity Generator

Date form received by agency: 09/19/1991
Site name: AMERICAN POLYMERS CORP
Classification: Small Quantity Generator

Biennial Reports:

Last Biennial Reporting Year: 2013

Annual Waste Handled:
Waste code: D001
Waste name: IGNITABLE HAZARDOUS WASTES ARE THOSE WASTES WHICH HAVE A FLASHPOINT OF LESS THAN 140 DEGREES FAHRENHEIT AS DETERMINED BY A PENSKY-MARTENS CLOSED CUP FLASH POINT TESTER. ANOTHER METHOD OF DETERMINING THE FLASH POINT OF A WASTE IS TO REVIEW THE MATERIAL SAFETY DATA SHEET, WHICH CAN BE OBTAINED FROM THE MANUFACTURER OR DISTRIBUTOR OF THE MATERIAL. LACQUER THINNER IS AN EXAMPLE OF A COMMONLY USED SOLVENT WHICH WOULD BE CONSIDERED AS IGNITABLE HAZARDOUS WASTE.
Amount (Lbs): 120466

Waste code: D009
Waste name: MERCURY
Amount (Lbs): 935

Waste code: F003
Waste name: THE FOLLOWING SPENT NON-HALOGENATED SOLVENTS: XYLENE, ACETONE, ETHYL ACETATE, ETHYL BENZENE, ETHYL ETHER, METHYL ISOBUTYL KETONE, N-BUTYL ALCOHOL, CYCLOHEXANONE, AND METHANOL; ALL SPENT SOLVENT MIXTURES/BLENDS CONTAINING, BEFORE USE, ONLY THE ABOVE SPENT NON-HALOGENATED SOLVENTS; AND ALL SPENT SOLVENT MIXTURES/BLENDS CONTAINING, BEFORE USE, ONE OR MORE OF THE ABOVE NON-HALOGENATED

AMERICAN POLYMERS CORP DBA POLYCOAT PRODUCTS (Continued) **1000360646**

SOLVENTS, AND, A TOTAL OF TEN PERCENT OR MORE (BY VOLUME) OF ONE OR MORE OF THOSE SOLVENTS LISTED IN F001, F002, F004, AND F005, AND STILL BOTTOMS FROM THE RECOVERY OF THESE SPENT SOLVENTS AND SPENT SOLVENT MIXTURES.
Amount (Lbs): 120466

Waste code: F005
Waste name: THE FOLLOWING SPENT NON-HALOGENATED SOLVENTS: TOLUENE, METHYL ETHYL KETONE, CARBON DISULFIDE, ISOBUTANOL, PYRIDINE, BENZENE, 2-ETHOXYETHANOL, AND 2-NITROPROPANE; ALL SPENT SOLVENT MIXTURES/BLENDS CONTAINING, BEFORE USE, A TOTAL OF TEN PERCENT OR MORE (BY VOLUME) OF ONE OR MORE OF THE ABOVE NON-HALOGENATED SOLVENTS OR THOSE SOLVENTS LISTED IN F001, F002, OR F004; AND STILL BOTTOMS FROM THE RECOVERY OF THESE SPENT SOLVENTS AND SPENT SOLVENT MIXTURES.
Amount (Lbs): 120466

Facility Has Received Notices of Violations:
Regulation violated: Not reported
Area of violation: Generators - Pre-transport
Date violation determined: 02/18/2016
Date achieved compliance: Not reported
Violation lead agency: State
Enforcement action: WRITTEN INFORMAL
Enforcement action date: 02/18/2016
Enf. disposition status: Not reported
Enf. disp. status date: Not reported
Enforcement lead agency: State
Proposed penalty amount: Not reported
Final penalty amount: Not reported
Paid penalty amount: Not reported

Regulation violated: Not reported
Area of violation: Generators - Pre-transport
Date violation determined: 03/10/2015
Date achieved compliance: 03/30/2015
Violation lead agency: State
Enforcement action: WRITTEN INFORMAL
Enforcement action date: 03/10/2015
Enf. disposition status: Not reported
Enf. disp. status date: Not reported
Enforcement lead agency: State
Proposed penalty amount: Not reported
Final penalty amount: Not reported
Paid penalty amount: Not reported

Regulation violated: Not reported
Area of violation: Generators - General
Date violation determined: 01/07/2014
Date achieved compliance: 02/07/2014
Violation lead agency: State
Enforcement action: WRITTEN INFORMAL
Enforcement action date: 01/07/2014
Enf. disposition status: Not reported
Enf. disp. status date: Not reported
Enforcement lead agency: State
Proposed penalty amount: Not reported

AMERICAN POLYMERS CORP DBA POLYCOAT PRODUCTS (Continued) **1000360646**

Final penalty amount: Not reported
Paid penalty amount: Not reported

Regulation violated: Not reported
Area of violation: Generators - Pre-transport
Date violation determined: 01/07/2014
Date achieved compliance: 02/07/2014
Violation lead agency: State
Enforcement action: WRITTEN INFORMAL
Enforcement action date: 01/07/2014
Enf. disposition status: Not reported
Enf. disp. status date: Not reported
Enforcement lead agency: State
Proposed penalty amount: Not reported
Final penalty amount: Not reported
Paid penalty amount: Not reported

Regulation violated: Not reported
Area of violation: Generators - General
Date violation determined: 02/17/2011
Date achieved compliance: 02/25/2011
Violation lead agency: State
Enforcement action: WRITTEN INFORMAL
Enforcement action date: 02/17/2011
Enf. disposition status: Not reported
Enf. disp. status date: Not reported
Enforcement lead agency: State
Proposed penalty amount: Not reported
Final penalty amount: Not reported
Paid penalty amount: Not reported

Regulation violated: Not reported
Area of violation: Generators - General
Date violation determined: 02/24/2010
Date achieved compliance: Not reported
Violation lead agency: State
Enforcement action: WRITTEN INFORMAL
Enforcement action date: 02/24/2010
Enf. disposition status: Not reported
Enf. disp. status date: Not reported
Enforcement lead agency: State
Proposed penalty amount: Not reported
Final penalty amount: Not reported
Paid penalty amount: Not reported

Regulation violated: Not reported
Area of violation: Generators - Pre-transport
Date violation determined: 02/07/2007
Date achieved compliance: 05/02/2007
Violation lead agency: EPA
Enforcement action: Not reported
Enforcement action date: 03/09/2007
Enf. disposition status: Not reported
Enf. disp. status date: Not reported
Enforcement lead agency: EPA
Proposed penalty amount: Not reported
Final penalty amount: Not reported

AMERICAN POLYMERS CORP DBA POLYCOAT PRODUCTS (Continued) **1000360646**

Paid penalty amount: Not reported

Regulation violated: Not reported
Area of violation: Generators - Pre-transport
Date violation determined: 02/07/2007
Date achieved compliance: 05/02/2007
Violation lead agency: EPA
Enforcement action: WRITTEN INFORMAL
Enforcement action date: 04/09/2007
Enf. disposition status: Action Satisfied (Case Closed)
Enf. disp. status date: 05/16/2007
Enforcement lead agency: EPA
Proposed penalty amount: Not reported
Final penalty amount: Not reported
Paid penalty amount: Not reported

Regulation violated: Not reported
Area of violation: TSD IS-Contingency Plan and Emergency Procedures
Date violation determined: 02/07/2007
Date achieved compliance: 05/02/2007
Violation lead agency: EPA
Enforcement action: WRITTEN INFORMAL
Enforcement action date: 04/09/2007
Enf. disposition status: Action Satisfied (Case Closed)
Enf. disp. status date: 05/16/2007
Enforcement lead agency: EPA
Proposed penalty amount: Not reported
Final penalty amount: Not reported
Paid penalty amount: Not reported

Regulation violated: Not reported
Area of violation: TSD IS-General Facility Standards
Date violation determined: 02/07/2007
Date achieved compliance: 05/02/2007
Violation lead agency: EPA
Enforcement action: Not reported
Enforcement action date: 03/09/2007
Enf. disposition status: Not reported
Enf. disp. status date: Not reported
Enforcement lead agency: EPA
Proposed penalty amount: Not reported
Final penalty amount: Not reported
Paid penalty amount: Not reported

Regulation violated: Not reported
Area of violation: TSD IS-General Facility Standards
Date violation determined: 02/07/2007
Date achieved compliance: 05/02/2007
Violation lead agency: EPA
Enforcement action: WRITTEN INFORMAL
Enforcement action date: 04/09/2007
Enf. disposition status: Action Satisfied (Case Closed)
Enf. disp. status date: 05/16/2007
Enforcement lead agency: EPA
Proposed penalty amount: Not reported
Final penalty amount: Not reported
Paid penalty amount: Not reported

AMERICAN POLYMERS CORP DBA POLYCOAT PRODUCTS (Continued) **1000360646**

Regulation violated: Not reported
Area of violation: TSD IS-Contingency Plan and Emergency Procedures
Date violation determined: 02/07/2007
Date achieved compliance: 05/02/2007
Violation lead agency: EPA
Enforcement action: Not reported
Enforcement action date: 03/09/2007
Enf. disposition status: Not reported
Enf. disp. status date: Not reported
Enforcement lead agency: EPA
Proposed penalty amount: Not reported
Final penalty amount: Not reported
Paid penalty amount: Not reported

Evaluation Action Summary:
Evaluation date: 02/18/2016
Evaluation: COMPLIANCE EVALUATION INSPECTION ON-SITE
Area of violation: Not reported
Date achieved compliance: Not reported
Evaluation lead agency: State

Evaluation date: 02/18/2016
Evaluation: COMPLIANCE EVALUATION INSPECTION ON-SITE
Area of violation: Generators - Pre-transport
Date achieved compliance: Not reported
Evaluation lead agency: State

Evaluation date: 03/10/2015
Evaluation: COMPLIANCE EVALUATION INSPECTION ON-SITE
Area of violation: Generators - Pre-transport
Date achieved compliance: 03/30/2015
Evaluation lead agency: State

Evaluation date: 03/10/2015
Evaluation: COMPLIANCE EVALUATION INSPECTION ON-SITE
Area of violation: Not reported
Date achieved compliance: Not reported
Evaluation lead agency: State

Evaluation date: 01/07/2014
Evaluation: COMPLIANCE EVALUATION INSPECTION ON-SITE
Area of violation: Generators - General
Date achieved compliance: 02/07/2014
Evaluation lead agency: State

Evaluation date: 01/07/2014
Evaluation: COMPLIANCE EVALUATION INSPECTION ON-SITE
Area of violation: Generators - Pre-transport
Date achieved compliance: 02/07/2014
Evaluation lead agency: State

Evaluation date: 02/17/2011
Evaluation: COMPLIANCE EVALUATION INSPECTION ON-SITE
Area of violation: Generators - General
Date achieved compliance: 02/25/2011
Evaluation lead agency: State

AMERICAN POLYMERS CORP DBA POLYCOAT PRODUCTS (Continued) **1000360646**

Evaluation date: 02/24/2010
Evaluation: COMPLIANCE EVALUATION INSPECTION ON-SITE
Area of violation: Generators - General
Date achieved compliance: Not reported
Evaluation lead agency: State

Evaluation date: 05/12/2008
Evaluation: COMPLIANCE EVALUATION INSPECTION ON-SITE
Area of violation: Not reported
Date achieved compliance: Not reported
Evaluation lead agency: State

Evaluation date: 02/07/2007
Evaluation: COMPLIANCE EVALUATION INSPECTION ON-SITE
Area of violation: TSD IS-Contingency Plan and Emergency Procedures
Date achieved compliance: 05/02/2007
Evaluation lead agency: EPA

Evaluation date: 02/07/2007
Evaluation: COMPLIANCE EVALUATION INSPECTION ON-SITE
Area of violation: Generators - Pre-transport
Date achieved compliance: 05/02/2007
Evaluation lead agency: EPA

Evaluation date: 02/07/2007
Evaluation: COMPLIANCE EVALUATION INSPECTION ON-SITE
Area of violation: TSD IS-General Facility Standards
Date achieved compliance: 05/02/2007
Evaluation lead agency: EPA

Evaluation date: 03/14/2006
Evaluation: COMPLIANCE EVALUATION INSPECTION ON-SITE
Area of violation: Not reported
Date achieved compliance: Not reported
Evaluation lead agency: Local

Evaluation date: 02/04/2004
Evaluation: COMPLIANCE EVALUATION INSPECTION ON-SITE
Area of violation: Not reported
Date achieved compliance: Not reported
Evaluation lead agency: State Contractor/Grantee

CHMIRS:
OES Incident Number: 7-4439
OES notification: 11/10/1997
OES Date: Not reported
OES Time: Not reported
Date Completed: **Not reported**
Property Use: Not reported
Agency Id Number: Not reported
Agency Incident Number: Not reported
Time Notified: Not reported
Time Completed: Not reported
Surrounding Area: Not reported
Estimated Temperature: Not reported
Property Management: Not reported
More Than Two Substances Involved?: Not reported
Resp Agncy Personel # Of Decontaminated: Not reported

AMERICAN POLYMERS CORP DBA POLYCOAT PRODUCTS (Continued) **1000360646**

Responding Agency Personel # Of Injuries:	Not reported
Responding Agency Personel # Of Fatalities:	Not reported
Others Number Of Decontaminated:	Not reported
Others Number Of Injuries:	Not reported
Others Number Of Fatalities:	Not reported
Vehicle Make/year:	Not reported
Vehicle License Number:	Not reported
Vehicle State:	Not reported
Vehicle Id Number:	Not reported
CA DOT PUC/ICC Number:	Not reported
Company Name:	Not reported
Reporting Officer Name/ID:	Not reported
Report Date:	Not reported
Facility Telephone:	Not reported
Waterway Involved:	Yes
Waterway:	Coyote Creek
Spill Site:	Not reported
Cleanup By:	Contractor
Containment:	Not reported
What Happened:	Not reported
Type:	Not reported
Measure:	Not reported
Other:	Not reported
Date/Time:	Not reported
Year:	1997
Agency:	City of Santa Fe Springs FD
Incident Date:	10/27/199712:00:00 AM
Admin Agency:	Not reported
Amount:	Not reported
Contained:	Yes
Site Type:	Merchant/Business
E Date:	Not reported
Substance:	Combusible liquids
Gallons:	50
Unknown:	0
Substance #2:	Not reported
Substance #3:	Not reported
Evacuations:	0
Number of Injuries:	0
Number of Fatalities:	0
#1 Pipeline:	Not reported
#2 Pipeline:	Not reported
#3 Pipeline:	Not reported
#1 Vessel >= 300 Tons:	Not reported
#2 Vessel >= 300 Tons:	Not reported
#3 Vessel >= 300 Tons:	Not reported
Evacs:	Not reported
Injuries:	Not reported
Fatals:	Not reported
Comments:	Not reported
Description:	Structure fire, 5 gallon pails started burning and melted allowing the substance to spill. Spill has been cleaned up at this time.

TRIS:

AMERICAN POLYMERS CORP DBA POLYCOAT PRODUCTS (Continued) **1000360646**

Click this hyperlink while viewing on your computer to access
6 additional US_TRIS: record(s) in the EDR Site Report.

FINDS:

Registry ID: 110000475655

Environmental Interest/Information System
AIR EMISSIONS CLASSIFICATION UNKNOWN

TSCA SUBMITTER

California Hazardous Waste Tracking System - Datamart (HWTS-DATAMART) provides California with information on hazardous waste shipments for generators, transporters, and treatment, storage, and disposal facilities.

US EPA TRIS (Toxics Release Inventory System) contains information from facilities on the amounts of over 300 listed toxic chemicals that these facilities release directly to air, water, land, or that are transported off-site.

RCRAInfo is a national information system that supports the Resource Conservation and Recovery Act (RCRA) program through the tracking of events and activities related to facilities that generate, transport, and treat, store, or dispose of hazardous waste. RCRAInfo allows RCRA program staff to track the notification, permit, compliance, and corrective action activities required under RCRA.

HAZARDOUS WASTE BIENNIAL REPORTER

US EPA Risk Management Plan (RMP) database stores the risk management plans reported by companies that handle, manufacture, use, or store certain flammable or toxic substances, as required under section 112(r) of the Clean Air Act (CAA).

ICIS (Integrated Compliance Information System) is the Integrated Compliance Information System and provides a database that, when complete, will contain integrated Enforcement and Compliance information across most of EPA's programs. The vision for ICIS is to replace EPA's independent databases that contain Enforcement data with a single repository for that information. Currently, ICIS contains all Federal Administrative and Judicial enforcement actions. This information is maintained in ICIS by EPA in the Regional offices and it Headquarters. A future release of ICIS will replace the Permit Compliance System (PCS) which supports the NPDES and will integrate that information with Federal actions already in the system. ICIS also has the capability to track other activities occurring in the Region that support Compliance and Enforcement programs. These include; Incident Tracking, Compliance Assistance, and Compliance Monitoring.

EMI:

Year:	1990
County Code:	19
Air Basin:	SC

AMERICAN POLYMERS CORP DBA POLYCOAT PRODUCTS (Continued) **1000360646**

Facility ID:	60546
Air District Name:	SC
SIC Code:	2851
Air District Name:	SOUTH COAST AQMD
Community Health Air Pollution Info System:	Not reported
Consolidated Emission Reporting Rule:	Not reported
Total Organic Hydrocarbon Gases Tons/Yr:	0
Reactive Organic Gases Tons/Yr:	0
Carbon Monoxide Emissions Tons/Yr:	0
NOX - Oxides of Nitrogen Tons/Yr:	0
SOX - Oxides of Sulphur Tons/Yr:	0
Particulate Matter Tons/Yr:	0
Part. Matter 10 Micrometers and Smllr Tons/Yr:	0

NPDES:

Npdes Number:	Not reported
Facility Status:	Not reported
Agency Id:	Not reported
Region:	4
Regulatory Measure Id:	191096
Order No:	Not reported
Regulatory Measure Type:	Industrial
Place Id:	Not reported
WDID:	4 19I016191
Program Type:	Not reported
Adoption Date Of Regulatory Measure:	Not reported
Effective Date Of Regulatory Measure:	Not reported
Expiration Date Of Regulatory Measure:	Not reported
Termination Date Of Regulatory Measure:	Not reported
Discharge Name:	Not reported
Discharge Address:	Not reported
Discharge City:	Not reported
Discharge State:	Not reported
Discharge Zip:	Not reported
RECEIVED DATE:	5/9/2008
PROCESSED DATE:	11/6/2000
STATUS CODE NAME:	Active
STATUS DATE:	11/6/2000
PLACE SIZE:	2
PLACE SIZE UNIT:	52
FACILITY CONTACT NAME:	DEV Kumar
FACILITY CONTACT TITLE:	Not reported
FACILITY CONTACT PHONE:	562-802-8834
FACILITY CONTACT PHONE EXT:	Not reported
FACILITY CONTACT EMAIL:	Not reported
OPERATOR NAME:	Polycoat Products
OPERATOR ADDRESS:	14722 Spring Ave
OPERATOR CITY:	Santa Fe Springs
OPERATOR STATE:	California
OPERATOR ZIP:	90670
OPERATOR CONTACT NAME:	Devendra Kumar
OPERATOR CONTACT TITLE:	Not reported
OPERATOR CONTACT PHONE:	562-802-8834
OPERATOR CONTACT PHONE EXT:	Not reported
OPERATOR CONTACT EMAIL:	dev@polycoatusa.com
OPERATOR TYPE:	Private Business
DEVELOPER NAME:	Not reported

AMERICAN POLYMERS CORP DBA POLYCOAT PRODUCTS (Continued) **1000360646**

DEVELOPER ADDRESS:	Not reported
DEVELOPER CITY:	Not reported
DEVELOPER STATE:	California
DEVELOPER ZIP:	Not reported
DEVELOPER CONTACT NAME:	Not reported
DEVELOPER CONTACT TITLE:	Not reported
CONSTYPE LINEAR UTILITY IND:	Not reported
EMERGENCY PHONE NO:	562-802-8834
EMERGENCY PHONE EXT:	Not reported
CONSTYPE ABOVE GROUND IND:	Not reported
CONSTYPE BELOW GROUND IND:	Not reported
CONSTYPE CABLE LINE IND:	Not reported
CONSTYPE COMM LINE IND:	Not reported
CONSTYPE COMMERTIAL IND:	Not reported
CONSTYPE ELECTRICAL LINE IND:	Not reported
CONSTYPE GAS LINE IND:	Not reported
CONSTYPE INDUSTRIAL IND:	Not reported
CONSTYPE OTHER DESRIPTION:	Not reported
CONSTYPE OTHER IND:	Not reported
CONSTYPE RECONS IND:	Not reported
CONSTYPE RESIDENTIAL IND:	Not reported
CONSTYPE TRANSPORT IND:	Not reported
CONSTYPE UTILITY DESCRIPTION:	Not reported
CONSTYPE UTILITY IND:	Not reported
CONSTYPE WATER SEWER IND:	Not reported
DIR DISCHARGE USWATER IND:	Not reported
RECEIVING WATER NAME:	San Gabriel River
CERTIFIER NAME:	Not reported
CERTIFIER TITLE:	Not reported
CERTIFICATION DATE:	Not reported
PRIMARY SIC:	2851-Paints, Varnishes, Lacquers, Enamels, and Allied Products
SECONDARY SIC:	Not reported
TERTIARY SIC:	Not reported

Npdes Number:	CAS000001
Facility Status:	Active
Agency Id:	0
Region:	4
Regulatory Measure Id:	191096
Order No:	97-03-DWQ
Regulatory Measure Type:	Enrollee
Place Id:	Not reported
WDID:	4 19I016191
Program Type:	Industrial
Adoption Date Of Regulatory Measure:	Not reported
Effective Date Of Regulatory Measure:	11/06/2000
Expiration Date Of Regulatory Measure:	Not reported
Termination Date Of Regulatory Measure:	Not reported
Discharge Name:	Polycoat Products
Discharge Address:	14722 Spring Ave
Discharge City:	Santa Fe Springs
Discharge State:	California
Discharge Zip:	90670
RECEIVED DATE:	Not reported
PROCESSED DATE:	Not reported
STATUS CODE NAME:	Not reported
STATUS DATE:	Not reported

AMERICAN POLYMERS CORP DBA POLYCOAT PRODUCTS (Continued) **1000360646**

PLACE SIZE:	Not reported
PLACE SIZE UNIT:	Not reported
FACILITY CONTACT NAME:	Not reported
FACILITY CONTACT TITLE:	Not reported
FACILITY CONTACT PHONE:	Not reported
FACILITY CONTACT PHONE EXT:	Not reported
FACILITY CONTACT EMAIL:	Not reported
OPERATOR NAME:	Not reported
OPERATOR ADDRESS:	Not reported
OPERATOR CITY:	Not reported
OPERATOR STATE:	Not reported
OPERATOR ZIP:	Not reported
OPERATOR CONTACT NAME:	Not reported
OPERATOR CONTACT TITLE:	Not reported
OPERATOR CONTACT PHONE:	Not reported
OPERATOR CONTACT PHONE EXT:	Not reported
OPERATOR CONTACT EMAIL:	Not reported
OPERATOR TYPE:	Not reported
DEVELOPER NAME:	Not reported
DEVELOPER ADDRESS:	Not reported
DEVELOPER CITY:	Not reported
DEVELOPER STATE:	Not reported
DEVELOPER ZIP:	Not reported
DEVELOPER CONTACT NAME:	Not reported
DEVELOPER CONTACT TITLE:	Not reported
CONSTYPE LINEAR UTILITY IND:	Not reported
EMERGENCY PHONE NO:	Not reported
EMERGENCY PHONE EXT:	Not reported
CONSTYPE ABOVE GROUND IND:	Not reported
CONSTYPE BELOW GROUND IND:	Not reported
CONSTYPE CABLE LINE IND:	Not reported
CONSTYPE COMM LINE IND:	Not reported
CONSTYPE COMMERTIAL IND:	Not reported
CONSTYPE ELECTRICAL LINE IND:	Not reported
CONSTYPE GAS LINE IND:	Not reported
CONSTYPE INDUSTRIAL IND:	Not reported
CONSTYPE OTHER DESRIPTION:	Not reported
CONSTYPE OTHER IND:	Not reported
CONSTYPE RECONS IND:	Not reported
CONSTYPE RESIDENTIAL IND:	Not reported
CONSTYPE TRANSPORT IND:	Not reported
CONSTYPE UTILITY DESCRIPTION:	Not reported
CONSTYPE UTILITY IND:	Not reported
CONSTYPE WATER SEWER IND:	Not reported
DIR DISCHARGE USWATER IND:	Not reported
RECEIVING WATER NAME:	Not reported
CERTIFIER NAME:	Not reported
CERTIFIER TITLE:	Not reported
CERTIFICATION DATE:	Not reported
PRIMARY SIC:	Not reported
SECONDARY SIC:	Not reported
TERTIARY SIC:	Not reported

WDS:

Facility ID:	4 19I016191
Facility Type:	Industrial - Facility that treats and/or disposes of liquid or semisolid wastes from any servicing, producing, manufacturing or

AMERICAN POLYMERS CORP DBA POLYCOAT PRODUCTS (Continued) **1000360646**

processing operation of whatever nature, including mining, gravel washing, geothermal operations, air conditioning, ship building and repairing, oil production, storage and disposal operations, water pumping.

Facility Status: Active - Any facility with a continuous or seasonal discharge that is under Waste Discharge Requirements.
NPDES Number: CAS000001 The 1st 2 characters designate the state. The remaining 7 are assigned by the Regional Board
Subregion: 4
Facility Telephone: 5628028834
Facility Contact: DEV KUMAR
Agency Name: POYCOAT PROD
Agency Address: 14722 Spring Ave
Agency City,St,Zip: Santa Fe Springs 906705108
Agency Contact: DEV KUMAR
Agency Telephone: 5628028834
Agency Type: Private
SIC Code: 0
SIC Code 2: Not reported
Primary Waste Type: Not reported
Primary Waste: Not reported
Waste Type2: Not reported
Waste2: Not reported
Primary Waste Type: Not reported
Secondary Waste: Not reported
Secondary Waste Type: Not reported
Design Flow: 0
Baseline Flow: 0
Reclamation: Not reported
POTW: Not reported
Treat To Water: Minor Threat to Water Quality. A violation of a regional board order should cause a relatively minor impairment of beneficial uses compared to a major or minor threat. Not: All nurds without a TTWQ will be considered a minor threat to water quality unless coded at a higher Level. A Zero (0) may be used to code those NURDS that are found to represent no threat to water quality.
Complexity: Category C - Facilities having no waste treatment systems, such as cooling water dischargers or thosewho must comply through best management practices, facilities with passive waste treatment and disposal systems, such as septic systems with subsurface disposal, or dischargers having waste storage systems with land disposal such as dairy waste ponds.

ECHO:
Envid: 1000360646
Registry ID: 110000475655
DFR URL: http://echo.epa.gov/detailed_facility_report?fid=110000475655

M67 **PHENIX ENTERPRISE INC** **RCRA-SQG** **1000818254**
ENE **14800 SPRING ST** **FINDS** **CAD983640350**
1/8-1/4 **SANTA FE SPRINGS, CA 90670** **EMI**
0.175 mi. **HAZNET**
926 ft. **Site 4 of 5 in cluster M** **ECHO**

Relative:
Lower

Actual:
76 ft.

RCRA-SQG:

Date form received by agency:	06/04/1992
Facility name:	PHENIX ENTERPRISES INC
Facility address:	14800 SPRING ST SANTA FE SPRINGS, CA 906705110
EPA ID:	CAD983640350
Mailing address:	SPRING ST SANTA FE SPRINGS, CA 906705110
Contact:	PAUL ALBERTINI
Contact address:	14800 SPRING ST SANTA FE SPRINGS, CA 906705110
Contact country:	US
Contact telephone:	(310) 921-7401
Contact email:	Not reported
EPA Region:	09
Classification:	Small Small Quantity Generator
Description:	Handler: generates more than 100 and less than 1000 kg of hazardous waste during any calendar month and accumulates less than 6000 kg of hazardous waste at any time; or generates 100 kg or less of hazardous waste during any calendar month, and accumulates more than 1000 kg of hazardous waste at any time

Owner/Operator Summary:

Owner/operator name:	NORMA ALBERTINI
Owner/operator address:	14800 SPRING AVE SANTA FE SPRINGS, CA 90670
Owner/operator country:	Not reported
Owner/operator telephone:	(310) 921-7401
Legal status:	Private
Owner/Operator Type:	Owner
Owner/Op start date:	Not reported
Owner/Op end date:	Not reported

Handler Activities Summary:

U.S. importer of hazardous waste:	No
Mixed waste (haz. and radioactive):	No
Recycler of hazardous waste:	No
Transporter of hazardous waste:	No
Treater, storer or disposer of HW:	No
Underground injection activity:	No
On-site burner exemption:	No
Furnace exemption:	No
Used oil fuel burner:	No
Used oil processor:	No
User oil refiner:	No
Used oil fuel marketer to burner:	No
Used oil Specification marketer:	No
Used oil transfer facility:	No
Used oil transporter:	No

Violation Status: No violations found

PHENIX ENTERPRISE INC (Continued) **1000818254**

FINDS:

Registry ID: 110002879109

Environmental Interest/Information System
AIR EMISSIONS CLASSIFICATION UNKNOWN

RCRAInfo is a national information system that supports the Resource Conservation and Recovery Act (RCRA) program through the tracking of events and activities related to facilities that generate, transport, and treat, store, or dispose of hazardous waste. RCRAInfo allows RCRA program staff to track the notification, permit, compliance, and corrective action activities required under RCRA.

EMI:

Year:	1995
County Code:	19
Air Basin:	SC
Facility ID:	83400
Air District Name:	SC
SIC Code:	9999
Air District Name:	SOUTH COAST AQMD
Community Health Air Pollution Info System:	Not reported
Consolidated Emission Reporting Rule:	Not reported
Total Organic Hydrocarbon Gases Tons/Yr:	2
Reactive Organic Gases Tons/Yr:	2
Carbon Monoxide Emissions Tons/Yr:	0
NOX - Oxides of Nitrogen Tons/Yr:	0
SOX - Oxides of Sulphur Tons/Yr:	0
Particulate Matter Tons/Yr:	0
Part. Matter 10 Micrometers and Smllr Tons/Yr:	0

Year:	1997
County Code:	19
Air Basin:	SC
Facility ID:	83400
Air District Name:	SC
SIC Code:	9999
Air District Name:	SOUTH COAST AQMD
Community Health Air Pollution Info System:	Not reported
Consolidated Emission Reporting Rule:	Not reported
Total Organic Hydrocarbon Gases Tons/Yr:	4
Reactive Organic Gases Tons/Yr:	2
Carbon Monoxide Emissions Tons/Yr:	0
NOX - Oxides of Nitrogen Tons/Yr:	0
SOX - Oxides of Sulphur Tons/Yr:	0
Particulate Matter Tons/Yr:	0
Part. Matter 10 Micrometers and Smllr Tons/Yr:	0

Year:	1998
County Code:	19
Air Basin:	SC
Facility ID:	83400
Air District Name:	SC
SIC Code:	9999

PHENIX ENTERPRISE INC (Continued) **1000818254**

Air District Name:	SOUTH COAST AQMD
Community Health Air Pollution Info System:	Not reported
Consolidated Emission Reporting Rule:	Not reported
Total Organic Hydrocarbon Gases Tons/Yr:	3
Reactive Organic Gases Tons/Yr:	2
Carbon Monoxide Emissions Tons/Yr:	0
NOX - Oxides of Nitrogen Tons/Yr:	0
SOX - Oxides of Sulphur Tons/Yr:	0
Particulate Matter Tons/Yr:	0
Part. Matter 10 Micrometers and Smllr Tons/Yr:	0

Year:	1999
County Code:	19
Air Basin:	SC
Facility ID:	83400
Air District Name:	SC
SIC Code:	9999
Air District Name:	SOUTH COAST AQMD
Community Health Air Pollution Info System:	Not reported
Consolidated Emission Reporting Rule:	Not reported
Total Organic Hydrocarbon Gases Tons/Yr:	4
Reactive Organic Gases Tons/Yr:	2
Carbon Monoxide Emissions Tons/Yr:	0
NOX - Oxides of Nitrogen Tons/Yr:	0
SOX - Oxides of Sulphur Tons/Yr:	0
Particulate Matter Tons/Yr:	0
Part. Matter 10 Micrometers and Smllr Tons/Yr:	0

Year:	2000
County Code:	19
Air Basin:	SC
Facility ID:	83400
Air District Name:	SC
SIC Code:	9999
Air District Name:	SOUTH COAST AQMD
Community Health Air Pollution Info System:	Not reported
Consolidated Emission Reporting Rule:	Not reported
Total Organic Hydrocarbon Gases Tons/Yr:	4
Reactive Organic Gases Tons/Yr:	2
Carbon Monoxide Emissions Tons/Yr:	0
NOX - Oxides of Nitrogen Tons/Yr:	0
SOX - Oxides of Sulphur Tons/Yr:	0
Particulate Matter Tons/Yr:	0
Part. Matter 10 Micrometers and Smllr Tons/Yr:	0

Year:	2001
County Code:	19
Air Basin:	SC
Facility ID:	83400
Air District Name:	SC
SIC Code:	9999
Air District Name:	SOUTH COAST AQMD
Community Health Air Pollution Info System:	Not reported
Consolidated Emission Reporting Rule:	Not reported
Total Organic Hydrocarbon Gases Tons/Yr:	4
Reactive Organic Gases Tons/Yr:	2
Carbon Monoxide Emissions Tons/Yr:	0

PHENIX ENTERPRISE INC (Continued) **1000818254**

NOX - Oxides of Nitrogen Tons/Yr: 0
SOX - Oxides of Sulphur Tons/Yr: 0
Particulate Matter Tons/Yr: 0
Part. Matter 10 Micrometers and Smllr Tons/Yr: 0

HAZNET:

envid: 1000818254
Year: 1997
GEPAID: CAD983640350
Contact: PHENIX ENTERPRISES INC
Telephone: 5629217401
Mailing Name: Not reported
Mailing Address: 1785 MT VERNON AVE
Mailing City,St,Zip: POMONA, CA 917680000
Gen County: Not reported
TSD EPA ID: CAD008252405
TSD County: Not reported
Waste Category: Unspecified solvent mixture
Disposal Method: Recycler
Tons: .4211
Cat Decode: Unspecified solvent mixture
Method Decode: Recycler
Facility County: Los Angeles

envid: 1000818254
Year: 1995
GEPAID: CAD983640350
Contact: PHENIX ENTERPRISES INC
Telephone: 5629217401
Mailing Name: Not reported
Mailing Address: 1785 MT VERNON AVE
Mailing City,St,Zip: POMONA, CA 917680000
Gen County: Not reported
TSD EPA ID: CAD008302903
TSD County: Not reported
Waste Category: Paint sludge
Disposal Method: Recycler
Tons: 1.1676
Cat Decode: Paint sludge
Method Decode: Recycler
Facility County: Los Angeles

envid: 1000818254
Year: 1994
GEPAID: CAD983640350
Contact: PHENIX ENTERPRISES INC
Telephone: 5629217401
Mailing Name: Not reported
Mailing Address: 1785 MT VERNON AVE
Mailing City,St,Zip: POMONA, CA 917680000
Gen County: Not reported
TSD EPA ID: CAD008302903
TSD County: Not reported
Waste Category: Paint sludge
Disposal Method: Recycler
Tons: .4587
Cat Decode: Paint sludge

PHENIX ENTERPRISE INC (Continued) **1000818254**

Method Decode:	Recycler
Facility County:	Los Angeles
envid:	1000818254
Year:	1993
GEPAID:	CAD983640350
Contact:	PHENIX ENTERPRISES INC
Telephone:	5629217401
Mailing Name:	Not reported
Mailing Address:	1785 MT VERNON AVE
Mailing City,St,Zip:	POMONA, CA 917680000
Gen County:	Not reported
TSD EPA ID:	CAD008302903
TSD County:	Not reported
Waste Category:	Paint sludge
Disposal Method:	Recycler
Tons:	0.4587
Cat Decode:	Paint sludge
Method Decode:	Recycler
Facility County:	Los Angeles

ECHO:

Envid:	1000818254
Registry ID:	110002879109
DFR URL:	http://echo.epa.gov/detailed_facility_report?fid=110002879109

M68 **WALKER SPRING & STAMPING CORP** **SWEEPS UST** **S106934188**
ENE **14800 SPRING AVE** **N/A**
1/8-1/4 **SANTE FE SPRINGS, CA**
0.175 mi.
926 ft. **Site 5 of 5 in cluster M**

Relative:
Lower

Actual:
76 ft.

SWEEPS UST:

Status:	Active
Comp Number:	14094
Number:	9
Board Of Equalization:	Not reported
Referral Date:	06-30-89
Action Date:	Not reported
Created Date:	06-30-89
Owner Tank Id:	Not reported
SWRCB Tank Id:	Not reported
Tank Status:	Not reported
Capacity:	Not reported
Active Date:	Not reported
Tank Use:	Not reported
STG:	Not reported
Content:	Not reported
Number Of Tanks:	Not reported

N69 **HAND & NAIL HARMONY** **DRYCLEANERS** **S113158343**
North **14509 BEST AVE UNIT B** **HAZNET** **N/A**
1/8-1/4 **NORWALK, CA 90650**
0.179 mi.
944 ft. **Site 2 of 2 in cluster N**

Relative:
Higher

Actual:
82 ft.

DRYCLEANERS:

EPA Id:	CAL000398975
NAICS Code:	81232
NAICS Description:	Drycleaning and Laundry Services (except Coin-Operated)
SIC Code:	7211
SIC Description:	Power Laundries, Family and Commercial
Create Date:	07/18/2014
Facility Active:	No
Inactive Date:	06/30/2015
Facility Addr2:	Not reported
Owner Name:	ZION LEATHER CLEANERS INC
Owner Address:	11408 GETTYSBURG DR STE 21
Owner Address 2:	Not reported
Owner Telephone:	7149046411
Contact Name:	JUNG HWAN PARK/CEO
Contact Address:	11408 GETTYSBURG DR STE 21
Contact Address 2:	Not reported
Contact Telephone:	7149046411
Mailing Name:	Not reported
Mailing Address 1:	14509 BEST AVE STE B
Mailing Address 2:	Not reported
Mailing City:	NORWALK
Mailing State:	CA
Mailing Zip:	90650
Owner Fax:	3
Region Code:	Not reported

HAZNET:

envid:	S113158343
Year:	2011
GEPAID:	CAL000351402
Contact:	DANNY OR SHEILA HAILE
Telephone:	5626234203
Mailing Name:	Not reported
Mailing Address:	14509 BEST AVE UNIT B
Mailing City,St,Zip:	NORWALK, CA 906500000
Gen County:	Not reported
TSD EPA ID:	0203PSV10320
TSD County:	Not reported
Waste Category:	Not reported
Disposal Method:	Solvents Recovery
Tons:	0.68805
Cat Decode:	Not reported
Method Decode:	Solvents Recovery
Facility County:	Los Angeles

envid:	S113158343
Year:	2011
GEPAID:	CAL000351402
Contact:	DANNY OR SHEILA HAILE
Telephone:	5626234203
Mailing Name:	Not reported
Mailing Address:	14509 BEST AVE UNIT B

HAND & NAIL HARMONY (Continued) **S113158343**

Mailing City,St,Zip:	NORWALK, CA 906500000
Gen County:	Not reported
TSD EPA ID:	0203PSV10320
TSD County:	Not reported
Waste Category:	Not reported
Disposal Method:	Solvents Recovery
Tons:	0.68805
Cat Decode:	Not reported
Method Decode:	Solvents Recovery
Facility County:	Los Angeles
envid:	S113158343
Year:	2010
GEPAID:	CAL000351402
Contact:	DANNY OR SHEILA HAILE
Telephone:	5626234203
Mailing Name:	Not reported
Mailing Address:	1545 MOONSTONE
Mailing City,St,Zip:	BREA, CA 928212876
Gen County:	Not reported
TSD EPA ID:	NVT330010000
TSD County:	Not reported
Waste Category:	Oil/water separation sludge
Disposal Method:	Landfill Or Surface Impoundment That Will Be Closed As Landfill(To Include On-Site Treatment And/Or Stabilization)
Tons:	0.22935
Cat Decode:	Oil/water separation sludge
Method Decode:	Landfill Or Surface Impoundment That Will Be Closed As Landfill(To Include On-Site Treatment And/Or Stabilization)
Facility County:	Los Angeles

P70 **I AND I DEBURRING** **RCRA-SQG 1007200683**
NNW **14504 CARMENITA** **HAZNET CAR000150342**
1/8-1/4 **NORWALK, CA 90650**
0.179 mi.
947 ft. **Site 1 of 2 in cluster P**

Relative:
Higher

Actual:
82 ft.

RCRA-SQG:

Date form received by agency:	01/22/2004
Facility name:	I AND I DEBURRING
Facility address:	14504 CARMENITA NORWALK, CA 90650
EPA ID:	CAR000150342
Contact:	GARY KLEMA
Contact address:	14504 CARMENITA NORWALK, CA 90650
Contact country:	US
Contact telephone:	562-802-0058
Contact email:	Not reported
EPA Region:	09
Classification:	Small Small Quantity Generator
Description:	Handler: generates more than 100 and less than 1000 kg of hazardous waste during any calendar month and accumulates less than 6000 kg of hazardous waste at any time; or generates 100 kg or less of hazardous waste during any calendar month, and accumulates more than 1000 kg of hazardous waste at any time

I AND I DEBURRING (Continued) **1007200683**

Owner/Operator Summary:
Owner/operator name: GARY KLEMA
Owner/operator address: Not reported
Not reported
Owner/operator country: US
Owner/operator telephone: Not reported
Legal status: Private
Owner/Operator Type: Owner
Owner/Op start date: 05/01/2002
Owner/Op end date: Not reported

Owner/operator name: GARY KLEMA
Owner/operator address: Not reported
Not reported
Owner/operator country: US
Owner/operator telephone: Not reported
Legal status: Private
Owner/Operator Type: Operator
Owner/Op start date: 05/01/2002
Owner/Op end date: Not reported

Handler Activities Summary:
U.S. importer of hazardous waste: No
Mixed waste (haz. and radioactive): No
Recycler of hazardous waste: No
Transporter of hazardous waste: No
Treater, storer or disposer of HW: No
Underground injection activity: No
On-site burner exemption: No
Furnace exemption: No
Used oil fuel burner: No
Used oil processor: No
User oil refiner: No
Used oil fuel marketer to burner: No
Used oil Specification marketer: No
Used oil transfer facility: No
Used oil transporter: No

. Waste code: F001
. Waste name: THE FOLLOWING SPENT HALOGENATED SOLVENTS USED IN DEGREASING: TETRACHLOROETHYLENE, TRICHLORETHYLENE, METHYLENE CHLORIDE, 1,1,1-TRICHLOROETHANE, CARBON TETRACHLORIDE AND CHLORINATED FLUOROCARBONS; ALL SPENT SOLVENT MIXTURES/BLENDS USED IN DEGREASING CONTAINING, BEFORE USE, A TOTAL OF TEN PERCENT OR MORE (BY VOLUME) OF ONE OR MORE OF THE ABOVE HALOGENATED SOLVENTS OR THOSE SOLVENTS LISTED IN F002, F004, AND F005; AND STILL BOTTOMS FROM THE RECOVERY OF THESE SPENT SOLVENTS AND SPENT SOLVENT MIXTURES.

Violation Status: No violations found

HAZNET:
envid: 1007200683
Year: 2009
GEPAID: CAR000150342
Contact: GARY KLEMA DIR. OPERATIONS
Telephone: 5628020058
Mailing Name: Not reported

I AND I DEBURRING (Continued) **1007200683**

Mailing Address: 14504 CARMENITA
Mailing City,St,Zip: NORWALK, CA 906500000
Gen County: Not reported
TSD EPA ID: CAD044429835
TSD County: Not reported
Waste Category: Unspecified solvent mixture
Disposal Method: Storage, Bulking, And/Or Transfer Off Site--No Treatment/Reovery (H010-H129) Or (H131-H135)
Tons: 1.188
Cat Decode: Unspecified solvent mixture
Method Decode: Storage, Bulking, And/Or Transfer Off Site--No Treatment/Reovery (H010-H129) Or (H131-H135)
Facility County: Los Angeles

envid: 1007200683
Year: 2008
GEPAID: CAR000150342
Contact: GARY KLEMA DIR. OPERATIONS
Telephone: 5628020058
Mailing Name: Not reported
Mailing Address: 14504 CARMENITA
Mailing City,St,Zip: NORWALK, CA 906500000
Gen County: Not reported
TSD EPA ID: CAD044429835
TSD County: Not reported
Waste Category: Unspecified solvent mixture
Disposal Method: Storage, Bulking, And/Or Transfer Off Site--No Treatment/Reovery (H010-H129) Or (H131-H135)
Tons: 0.99
Cat Decode: Unspecified solvent mixture
Method Decode: Storage, Bulking, And/Or Transfer Off Site--No Treatment/Reovery (H010-H129) Or (H131-H135)
Facility County: Los Angeles

envid: 1007200683
Year: 2007
GEPAID: CAR000150342
Contact: GARY KLEMA DIR. OPERATIONS
Telephone: 5628020058
Mailing Name: Not reported
Mailing Address: 14504 CARMENITA
Mailing City,St,Zip: NORWALK, CA 906500000
Gen County: Not reported
TSD EPA ID: CAD044429835
TSD County: Not reported
Waste Category: Unspecified solvent mixture
Disposal Method: Storage, Bulking, And/Or Transfer Off Site--No Treatment/Reovery (H010-H129) Or (H131-H135)
Tons: 1.38
Cat Decode: Unspecified solvent mixture
Method Decode: Storage, Bulking, And/Or Transfer Off Site--No Treatment/Reovery (H010-H129) Or (H131-H135)
Facility County: Los Angeles

envid: 1007200683
Year: 2006
GEPAID: CAR000150342

I AND I DEBURRING (Continued) **1007200683**

Contact:	GARY KLEMA DIR. OPERATIONS
Telephone:	5628020058
Mailing Name:	Not reported
Mailing Address:	14504 CARMENITA
Mailing City,St,Zip:	NORWALK, CA 906500000
Gen County:	Not reported
TSD EPA ID:	CAD044429835
TSD County:	Not reported
Waste Category:	Unspecified solvent mixture
Disposal Method:	Disposal, Other
Tons:	0.45
Cat Decode:	Unspecified solvent mixture
Method Decode:	Disposal, Other
Facility County:	Los Angeles

envid:	1007200683
Year:	2006
GEPAID:	CAR000150342
Contact:	GARY KLEMA DIR. OPERATIONS
Telephone:	5628020058
Mailing Name:	Not reported
Mailing Address:	14504 CARMENITA
Mailing City,St,Zip:	NORWALK, CA 906500000
Gen County:	Not reported
TSD EPA ID:	CAD044429835
TSD County:	Not reported
Waste Category:	Unspecified solvent mixture
Disposal Method:	Disposal, Other
Tons:	0.68
Cat Decode:	Unspecified solvent mixture
Method Decode:	Disposal, Other
Facility County:	Los Angeles

Click this hyperlink while viewing on your computer to access
3 additional CA_HAZNET: record(s) in the EDR Site Report.

Q71 **CARMENITA COMMERCE CENTER** **ENVIROSTOR** **S113804694**
WSW **13230, 13310, 13320, 13340, 13360, 13370 AND 13380 EAST FIRE** **VCP** **N/A**
1/8-1/4 **SANTA FE SPRINGS, CA 90670**
0.183 mi.
965 ft. **Site 1 of 2 in cluster Q**

Relative:
Higher

Actual:
81 ft.

ENVIROSTOR:

Facility ID:	60001894
Status:	No Further Action
Status Date:	10/02/2014
Site Code:	301615
Site Type:	Voluntary Cleanup
Site Type Detailed:	Voluntary Cleanup
Acres:	12.05
NPL:	NO
Regulatory Agencies:	SMBRP
Lead Agency:	SMBRP
Program Manager:	Not reported
Supervisor:	Javier Hinojosa
Division Branch:	Cleanup Chatsworth
Assembly:	57
Senate:	32

CARMENITA COMMERCE CENTER (Continued) **S113804694**

Special Program: Voluntary Cleanup Program
Restricted Use: NO
Site Mgmt Req: NONE SPECIFIED
Funding: Responsible Party
Latitude: 33.89476
Longitude: -118.0492
APN: NONE SPECIFIED
Past Use: UNDERGROUND STORAGE TANKS, VEHICLE MAINTENANCE
Potential COC: Benzene Freon 113 Tetrachloroethylene (PCE 1,2-Dichloroethylene (cis
Confirmed COC: 30003-NO 30012-NO 30022-NO 30195-NO
Potential Description: OTH, SOIL, SV
Alias Name: 301615
Alias Type: Project Code (Site Code)
Alias Name: 60001894
Alias Type: Envirostor ID Number

Completed Info:
Completed Area Name: PROJECT WIDE
Completed Sub Area Name: Not reported
Completed Document Type: No Further Action Letter
Completed Date: 08/29/2014
Comments: NFA Letter Issued

Completed Area Name: PROJECT WIDE
Completed Sub Area Name: Not reported
Completed Document Type: Voluntary Cleanup Agreement
Completed Date: 06/10/2013
Comments: VCA executed and provided to CRU Unit via email.

Completed Area Name: PROJECT WIDE
Completed Sub Area Name: Not reported
Completed Document Type: Annual Oversight Cost Estimate
Completed Date: 09/23/2013
Comments: Letter sent out

Completed Area Name: PROJECT WIDE
Completed Sub Area Name: Not reported
Completed Document Type: Annual Oversight Cost Estimate
Completed Date: 09/26/2014
Comments: Completed and sent via email

Completed Area Name: PROJECT WIDE
Completed Sub Area Name: Not reported
Completed Document Type: Preliminary Endangerment Assessment Report
Completed Date: 06/10/2013
Comments: A PEAE report for a portion of the Site was reviewed by DTSC in 2009 under the Caltrans Project; DTSC issued a comfort letter to Caltrans that identified several contaminants of concern; further action is warranted. A 2003 and 2004 Phase 1s were reviewed to identify AOCs.

Completed Area Name: PROJECT WIDE
Completed Sub Area Name: Not reported
Completed Document Type: Site Characterization Workplan
Completed Date: 07/16/2013
Comments: Approved

Completed Area Name: PROJECT WIDE
Completed Sub Area Name: Not reported

CARMENITA COMMERCE CENTER (Continued) **S113804694**

Completed Document Type: Fieldwork
Completed Date: 08/21/2013
Comments: Field work complete.

Completed Area Name: PROJECT WIDE
Completed Sub Area Name: Not reported
Completed Document Type: Site Characterization Report
Completed Date: 08/29/2014
Comments: Waiting for final report.

Completed Area Name: PROJECT WIDE
Completed Sub Area Name: Not reported
Completed Document Type: Voluntary Cleanup Agreement Termination Notification
Completed Date: 08/29/2014
Comments: Letter sent with 9/29/2014 VCA termination date.

Future Area Name: Not reported
Future Sub Area Name: Not reported
Future Document Type: Not reported
Future Due Date: Not reported
Schedule Area Name: Not reported
Schedule Sub Area Name: Not reported
Schedule Document Type: Not reported
Schedule Due Date: Not reported
Schedule Revised Date: Not reported

VCP:
Facility ID: 60001894
Site Type: Voluntary Cleanup
Site Type Detail: Voluntary Cleanup
Site Mgmt. Req.: NONE SPECIFIED
Acres: 12.05
National Priorities List: NO
Cleanup Oversight Agencies: SMBRP
Lead Agency: SMBRP
Lead Agency Description: DTSC - Site Cleanup Program
Project Manager: Not reported
Supervisor: Javier Hinojosa
Division Branch: Cleanup Chatsworth
Site Code: 301615
Assembly: 57
Senate: 32
Special Programs Code: Voluntary Cleanup Program
Status: No Further Action
Status Date: 10/02/2014
Restricted Use: NO
Funding: Responsible Party
Lat/Long: 33.89476 / -118.0492
APN: NONE SPECIFIED
Past Use: UNDERGROUND STORAGE TANKS, VEHICLE MAINTENANCE
Potential COC: 30003, 30012, 30022, 30195
Confirmed COC: 30003-NO,30012-NO,30022-NO,30195-NO
Potential Description: OTH, SOIL, SV
Alias Name: 301615
Alias Type: Project Code (Site Code)
Alias Name: 60001894
Alias Type: Envirostor ID Number

CARMENITA COMMERCE CENTER (Continued) **S113804694**

Completed Info:

Completed Area Name:	PROJECT WIDE
Completed Sub Area Name:	Not reported
Completed Document Type:	No Further Action Letter
Completed Date:	08/29/2014
Comments:	NFA Letter Issued

Completed Area Name:	PROJECT WIDE
Completed Sub Area Name:	Not reported
Completed Document Type:	Voluntary Cleanup Agreement
Completed Date:	06/10/2013
Comments:	VCA executed and provided to CRU Unit via email.

Completed Area Name:	PROJECT WIDE
Completed Sub Area Name:	Not reported
Completed Document Type:	Annual Oversight Cost Estimate
Completed Date:	09/23/2013
Comments:	Letter sent out

Completed Area Name:	PROJECT WIDE
Completed Sub Area Name:	Not reported
Completed Document Type:	Annual Oversight Cost Estimate
Completed Date:	09/26/2014
Comments:	Completed and sent via email

Completed Area Name:	PROJECT WIDE
Completed Sub Area Name:	Not reported
Completed Document Type:	Preliminary Endangerment Assessment Report
Completed Date:	06/10/2013
Comments:	A PEAE report for a portion of the Site was reviewed by DTSC in 2009 under the Caltrans Project; DTSC issued a comfort letter to Caltrans that identified several contaminants of concern; further action is warranted. A 2003 and 2004 Phase 1s were reviewed to identify AOCs.

Completed Area Name:	PROJECT WIDE
Completed Sub Area Name:	Not reported
Completed Document Type:	Site Characterization Workplan
Completed Date:	07/16/2013
Comments:	Approved

Completed Area Name:	PROJECT WIDE
Completed Sub Area Name:	Not reported
Completed Document Type:	Fieldwork
Completed Date:	08/21/2013
Comments:	Field work complete.

Completed Area Name:	PROJECT WIDE
Completed Sub Area Name:	Not reported
Completed Document Type:	Site Characterization Report
Completed Date:	08/29/2014
Comments:	Waiting for final report.

Completed Area Name:	PROJECT WIDE
Completed Sub Area Name:	Not reported
Completed Document Type:	Voluntary Cleanup Agreement Termination Notification
Completed Date:	08/29/2014
Comments:	Letter sent with 9/29/2014 VCA termination date.

CARMENITA COMMERCE CENTER (Continued) **S113804694**

Future Area Name:	Not reported
Future Sub Area Name:	Not reported
Future Document Type:	Not reported
Future Due Date:	Not reported
Schedule Area Name:	Not reported
Schedule Sub Area Name:	Not reported
Schedule Document Type:	Not reported
Schedule Due Date:	Not reported
Schedule Revised Date:	Not reported

R72 **ORANGE COUNTY CHEMICAL SUPPLY DRUM SITE** **SEMS** **1018148628**
ESE **13744 EXCELSIOR DRIVE** **CAN000900095**
1/8-1/4 **SANTA FE SPRINGS, CA 90670**
0.185 mi.
975 ft. **Site 1 of 3 in cluster R**

Relative:
Lower

Actual:
73 ft.

SEMS:

Site ID:	900095
EPA ID:	CAN000900095
Federal Facility:	N
NPL:	Not on the NPL
Non NPL Status:	Removal Only Site (No Site Assessment Work Needed)

S73 **ST OF CALIF DGS TELECOM DIV** **RCRA-SQG** **1001195287**
SW **13360 E FIRESTONE BLVD NO EE** **FINDS** **CAR000018523**
1/8-1/4 **SANTA FE SPRINGS, CA 90670** **ECHO**
0.201 mi.
1063 ft. **Site 1 of 2 in cluster S**

Relative:
Higher

Actual:
80 ft.

RCRA-SQG:

Date form received by agency:	03/14/1997
Facility name:	ST OF CALIF DGS TELECOM DIV
Facility address:	13360 E FIRESTONE BLVD NO EE SANTA FE SPRINGS, CA 906705562
EPA ID:	CAR000018523
Mailing address:	E FIRESTONE BLVD NO EE SANTA FE SPRINGS, CA 906705562
Contact:	DOROTHY MOORE
Contact address:	13360 E FIRESTONE BLVD NO EE SANTA FE SPRINGS, CA 906705562
Contact country:	US
Contact telephone:	(310) 516-4403
Contact email:	Not reported
EPA Region:	09
Classification:	Small Small Quantity Generator
Description:	Handler: generates more than 100 and less than 1000 kg of hazardous waste during any calendar month and accumulates less than 6000 kg of hazardous waste at any time; or generates 100 kg or less of hazardous waste during any calendar month, and accumulates more than 1000 kg of hazardous waste at any time

Owner/Operator Summary:

Owner/operator name:	ST OF CALIF DGS TELECOM DIV
Owner/operator address:	601 SEQUOIA PACIFIC BLVD SACRAMENTO, CA 95814
Owner/operator country:	Not reported

ST OF CALIF DGS TELECOM DIV (Continued) **1001195287**

Owner/operator telephone: (916) 657-9903
Legal status: State
Owner/Operator Type: Owner
Owner/Op start date: Not reported
Owner/Op end date: Not reported

Handler Activities Summary:
U.S. importer of hazardous waste: No
Mixed waste (haz. and radioactive): No
Recycler of hazardous waste: No
Transporter of hazardous waste: No
Treater, storer or disposer of HW: No
Underground injection activity: No
On-site burner exemption: No
Furnace exemption: No
Used oil fuel burner: No
Used oil processor: No
User oil refiner: No
Used oil fuel marketer to burner: No
Used oil Specification marketer: No
Used oil transfer facility: No
Used oil transporter: No

Violation Status: No violations found

FINDS:

Registry ID: 110002916523

Environmental Interest/Information System
RCRAInfo is a national information system that supports the Resource Conservation and Recovery Act (RCRA) program through the tracking of events and activities related to facilities that generate, transport, and treat, store, or dispose of hazardous waste. RCRAInfo allows RCRA program staff to track the notification, permit, compliance, and corrective action activities required under RCRA.

ECHO:
Envid: 1001195287
Registry ID: 110002916523
DFR URL: http://echo.epa.gov/detailed_facility_report?fid=110002916523

Q74 **FUJI TRUCOLOR** **RCRA-SQG** **1000905583**
WSW **13320 E FIRESTONE BLVD** **FINDS** **CA0000872945**
1/8-1/4 **SANTA FE SPRINGS, CA 90670** **HAZNET**
0.203 mi. **ECHO**
1071 ft. **Site 2 of 2 in cluster Q**

Relative:
Higher

Actual:
80 ft.

RCRA-SQG:
Date form received by agency: 10/05/1994
Facility name: FUJI TRUCOLOR
Facility address: 13320 E FIRESTONE BLVD
SANTA FE SPRINGS, CA 90670
EPA ID: CA0000872945
Mailing address: E FIRESTONE BLVD
SANTA FE SPRINGS, CA 90670

FUJI TRUCOLOR (Continued) **1000905583**

Contact: ROBERT VINES
Contact address: 13320 E FIRESTONE BLVD
SANTA FE SPRINGS, CA 90670
Contact country: US
Contact telephone: (310) 802-2330
Contact email: Not reported
EPA Region: 09
Classification: Small Small Quantity Generator
Description: Handler: generates more than 100 and less than 1000 kg of hazardous waste during any calendar month and accumulates less than 6000 kg of hazardous waste at any time; or generates 100 kg or less of hazardous waste during any calendar month, and accumulates more than 1000 kg of hazardous waste at any time

Owner/Operator Summary:
Owner/operator name: FUJI TRUCOLOR INC
Owner/operator address: 555 TAXTER RD
ELMSFORD, NY 10523
Owner/operator country: Not reported
Owner/operator telephone: (800) 755-3854
Legal status: Private
Owner/Operator Type: Owner
Owner/Op start date: Not reported
Owner/Op end date: Not reported

Handler Activities Summary:
U.S. importer of hazardous waste: No
Mixed waste (haz. and radioactive): No
Recycler of hazardous waste: No
Transporter of hazardous waste: No
Treater, storer or disposer of HW: No
Underground injection activity: No
On-site burner exemption: No
Furnace exemption: No
Used oil fuel burner: No
Used oil processor: No
User oil refiner: No
Used oil fuel marketer to burner: No
Used oil Specification marketer: No
Used oil transfer facility: No
Used oil transporter: No

Violation Status: No violations found

FINDS:

Registry ID: 110002620584

Environmental Interest/Information System
RCRAInfo is a national information system that supports the Resource Conservation and Recovery Act (RCRA) program through the tracking of events and activities related to facilities that generate, transport, and treat, store, or dispose of hazardous waste. RCRAInfo allows RCRA program staff to track the notification, permit, compliance, and corrective action activities required under RCRA.

FUJI TRUCOLOR (Continued) **1000905583**

HAZNET:

envid:	1000905583
Year:	1997
GEPAID:	CA0000872945
Contact:	FUJI TRUCOLOR INC
Telephone:	3108022330
Mailing Name:	Not reported
Mailing Address:	13320 FIRESTONE BLVD
Mailing City,St,Zip:	SANTA FE SPRINGS, CA 906705519
Gen County:	Not reported
TSD EPA ID:	CAD981402522
TSD County:	Not reported
Waste Category:	Photochemicals/photoprocessing waste
Disposal Method:	Recycler
Tons:	.3150
Cat Decode:	Photochemicals/photoprocessing waste
Method Decode:	Recycler
Facility County:	Los Angeles

envid:	1000905583
Year:	1995
GEPAID:	CA0000872945
Contact:	FUJI TRUCOLOR INC
Telephone:	3108022330
Mailing Name:	Not reported
Mailing Address:	13320 FIRESTONE BLVD
Mailing City,St,Zip:	SANTA FE SPRINGS, CA 906705519
Gen County:	Not reported
TSD EPA ID:	CAD003963592
TSD County:	Not reported
Waste Category:	Metal sludge (Alkaline solution (pH >= 12.5) with metals)
Disposal Method:	Recycler
Tons:	10.2685
Cat Decode:	Metal sludge (Alkaline solution (pH >= 12.5) with metals)
Method Decode:	Recycler
Facility County:	Los Angeles

envid:	1000905583
Year:	1994
GEPAID:	CA0000872945
Contact:	FUJI TRUCOLOR INC
Telephone:	3108022330
Mailing Name:	Not reported
Mailing Address:	13320 FIRESTONE BLVD
Mailing City,St,Zip:	SANTA FE SPRINGS, CA 906705519
Gen County:	Not reported
TSD EPA ID:	CAD003963592
TSD County:	Not reported
Waste Category:	Metal sludge (Alkaline solution (pH >= 12.5) with metals)
Disposal Method:	Recycler
Tons:	.8500
Cat Decode:	Metal sludge (Alkaline solution (pH >= 12.5) with metals)
Method Decode:	Recycler
Facility County:	Los Angeles

ECHO:

FUJI TRUCOLOR (Continued) **1000905583**

Envid: 1000905583
Registry ID: 110002620584
DFR URL: http://echo.epa.gov/detailed_facility_report?fid=110002620584

P75 **ESCOBAR TRUST PROPERTY** **SLIC** **S104404766**
NNW **14420 CARMENITA** **N/A**
1/8-1/4 **NORWALK, CA 90650**
0.210 mi.
1111 ft. **Site 2 of 2 in cluster P**

Relative:
Higher

Actual:
82 ft.

SLIC:
Region: STATE
Facility Status: **Completed - Case Closed**
Status Date: 12/01/1998
Global Id: SL2042C1532
Lead Agency: LOS ANGELES RWQCB (REGION 4)
Lead Agency Case Number: Not reported
Latitude: 33.900525
Longitude: -118.04568
Case Type: Cleanup Program Site
Case Worker: Not reported
Local Agency: Not reported
RB Case Number: 0736
File Location: Not reported
Potential Media Affected: Not reported
Potential Contaminants of Concern: Not reported
Site History: Not reported

Click here to access the California GeoTracker records for this facility:

SLIC REG 4:
Region: 4
Facility Status: No further action required
SLIC: 0736
Substance: Metal
Staff: John Geroch

S76 **MARSHBURN FARMS** **SWEEPS UST** **S106929158**
SW **13370 E FIRESTONE BLVD** **N/A**
1/8-1/4 **SANTE FE SPRINGS, CA**
0.222 mi.
1173 ft. **Site 2 of 2 in cluster S**

Relative:
Higher

Actual:
81 ft.

SWEEPS UST:
Status: Active
Comp Number: 1342
Number: 9
Board Of Equalization: Not reported
Referral Date: 06-30-89
Action Date: Not reported
Created Date: 06-30-89
Owner Tank Id: Not reported
SWRCB Tank Id: Not reported
Tank Status: Not reported
Capacity: Not reported
Active Date: Not reported

MARSHBURN FARMS (Continued) **S106929158**

Tank Use: Not reported
STG: Not reported
Content: Not reported
Number Of Tanks: Not reported

R77 **GALLHER LUMBER** **LUST** **S103984955**
ESE **13747 EXCELSIOR** **HIST CORTESE** **N/A**
1/8-1/4 **SANTA FE SPRINGS, CA 90670** **NPDES**
0.236 mi.
1244 ft. **Site 2 of 3 in cluster R**

Relative:
Lower

Actual:
72 ft.

LUST:
Region: STATE
Global Id: T0603705408
Latitude: 33.8952872
Longitude: -118.038911
Case Type: LUST Cleanup Site
Status: Completed - Case Closed
Status Date: 08/12/2005
Lead Agency: LOS ANGELES RWQCB (REGION 4)
Case Worker: NC
Local Agency: Not reported
RB Case Number: R-23582
LOC Case Number: Not reported
File Location: Not reported
Potential Media Affect: Aquifer used for drinking water supply
Potential Contaminants of Concern: Gasoline
Site History: Not reported

Click here to access the California GeoTracker records for this facility:

Contact:
Global Id: T0603705408
Contact Type: Regional Board Caseworker
Contact Name: NOMAN CHOWDHURY
Organization Name: LOS ANGELES RWQCB (REGION 4)
Address: 320 WEST 4TH STREET, SUITE 200
City: LOS ANGELES
Email: nchowdhury@waterboards.ca.gov
Phone Number: 2135766704

Global Id: T0603705408
Contact Type: Local Agency Caseworker
Contact Name: UNK
Organization Name: R4 UNKNOWN
Address: Not reported
City: R4 UNKNOWN
Email: Not reported
Phone Number: Not reported

Status History:
Global Id: T0603705408
Status: Completed - Case Closed
Status Date: 08/12/2005

Global Id: T0603705408
Status: Open - Case Begin Date
Status Date: 05/24/1996

GALLHER LUMBER (Continued) **S103984955**

Global Id: T0603705408
Status: Open - Remediation
Status Date: 12/20/2001

Global Id: T0603705408
Status: Open - Site Assessment
Status Date: 05/24/1996

Global Id: T0603705408
Status: Open - Site Assessment
Status Date: 08/24/1999

Regulatory Activities:
Global Id: T0603705408
Action Type: RESPONSE
Date: 01/15/2004
Action: Monitoring Report - Quarterly

Global Id: T0603705408
Action Type: REMEDIATION
Date: 04/13/2004
Action: Soil Vapor Extraction (SVE)

Global Id: T0603705408
Action Type: RESPONSE
Date: 04/15/2004
Action: Monitoring Report - Quarterly

Global Id: T0603705408
Action Type: RESPONSE
Date: 07/15/2003
Action: Monitoring Report - Quarterly

Global Id: T0603705408
Action Type: RESPONSE
Date: 10/15/2003
Action: Monitoring Report - Quarterly

Global Id: T0603705408
Action Type: RESPONSE
Date: 07/15/2004
Action: Monitoring Report - Quarterly

Global Id: T0603705408
Action Type: RESPONSE
Date: 09/30/2005
Action: Unknown

Global Id: T0603705408
Action Type: ENFORCEMENT
Date: 01/23/2002
Action: Staff Letter

Global Id: T0603705408
Action Type: Other
Date: 05/24/1996
Action: Leak Discovery

GALLHER LUMBER (Continued) **S103984955**

Global Id: T0603705408
Action Type: Other
Date: 05/24/1996
Action: Leak Reported

Global Id: T0603705408
Action Type: ENFORCEMENT
Date: 05/04/2005
Action: Site Visit / Inspection / Sampling

Global Id: T0603705408
Action Type: RESPONSE
Date: 10/15/2002
Action: Monitoring Report - Quarterly

Global Id: T0603705408
Action Type: RESPONSE
Date: 04/15/2002
Action: CAP/RAP - Final Remediation / Design Plan

Global Id: T0603705408
Action Type: RESPONSE
Date: 04/15/2002
Action: Monitoring Report - Quarterly

Global Id: T0603705408
Action Type: RESPONSE
Date: 07/15/2002
Action: Monitoring Report - Quarterly

Global Id: T0603705408
Action Type: ENFORCEMENT
Date: 08/12/2005
Action: Closure/No Further Action Letter

Global Id: T0603705408
Action Type: RESPONSE
Date: 01/15/2003
Action: Monitoring Report - Quarterly

Global Id: T0603705408
Action Type: RESPONSE
Date: 04/15/2003
Action: Monitoring Report - Quarterly

Global Id: T0603705408
Action Type: Other
Date: 05/24/1996
Action: Leak Stopped

Global Id: T0603705408
Action Type: RESPONSE
Date: 01/15/2005
Action: Monitoring Report - Quarterly

GALLHER LUMBER (Continued) **S103984955**

HIST CORTESE:

Region:	CORTESE
Facility County Code:	19
Reg By:	LTNKA
Reg Id:	R-23582

NPDES:

Npdes Number:	Not reported
Facility Status:	Not reported
Agency Id:	Not reported
Region:	4
Regulatory Measure Id:	191124
Order No:	Not reported
Regulatory Measure Type:	Industrial
Place Id:	Not reported
WDID:	4 19I016316
Program Type:	Not reported
Adoption Date Of Regulatory Measure:	Not reported
Effective Date Of Regulatory Measure:	Not reported
Expiration Date Of Regulatory Measure:	Not reported
Termination Date Of Regulatory Measure:	Not reported
Discharge Name:	Not reported
Discharge Address:	Not reported
Discharge City:	Not reported
Discharge State:	Not reported
Discharge Zip:	Not reported
RECEIVED DATE:	5/9/2008
PROCESSED DATE:	1/16/2001
STATUS CODE NAME:	Active
STATUS DATE:	1/16/2001
PLACE SIZE:	45000
PLACE SIZE UNIT:	53
FACILITY CONTACT NAME:	Jose A Barrera
FACILITY CONTACT TITLE:	Not reported
FACILITY CONTACT PHONE:	562-926-0050
FACILITY CONTACT PHONE EXT:	Not reported
FACILITY CONTACT EMAIL:	Not reported
OPERATOR NAME:	Stephan R Paik
OPERATOR ADDRESS:	13747 Excelsior Dr
OPERATOR CITY:	Santa Fe Springs
OPERATOR STATE:	California
OPERATOR ZIP:	90607
OPERATOR CONTACT NAME:	Jose A Barrera
OPERATOR CONTACT TITLE:	Not reported
OPERATOR CONTACT PHONE:	562-926-0050
OPERATOR CONTACT PHONE EXT:	Not reported
OPERATOR CONTACT EMAIL:	Not reported
OPERATOR TYPE:	Private Business
DEVELOPER NAME:	Not reported
DEVELOPER ADDRESS:	Not reported
DEVELOPER CITY:	Not reported
DEVELOPER STATE:	California
DEVELOPER ZIP:	Not reported
DEVELOPER CONTACT NAME:	Not reported
DEVELOPER CONTACT TITLE:	Not reported
CONSTYPE LINEAR UTILITY IND:	Not reported

GALLHER LUMBER (Continued) **S103984955**

EMERGENCY PHONE NO:	562-926-0050
EMERGENCY PHONE EXT:	Not reported
CONSTYPE ABOVE GROUND IND:	Not reported
CONSTYPE BELOW GROUND IND:	Not reported
CONSTYPE CABLE LINE IND:	Not reported
CONSTYPE COMM LINE IND:	Not reported
CONSTYPE COMMERTIAL IND:	Not reported
CONSTYPE ELECTRICAL LINE IND:	Not reported
CONSTYPE GAS LINE IND:	Not reported
CONSTYPE INDUSTRIAL IND:	Not reported
CONSTYPE OTHER DESRIPTION:	Not reported
CONSTYPE OTHER IND:	Not reported
CONSTYPE RECONS IND:	Not reported
CONSTYPE RESIDENTIAL IND:	Not reported
CONSTYPE TRANSPORT IND:	Not reported
CONSTYPE UTILITY DESCRIPTION:	Not reported
CONSTYPE UTILITY IND:	Not reported
CONSTYPE WATER SEWER IND:	Not reported
DIR DISCHARGE USWATER IND:	Not reported
RECEIVING WATER NAME:	Storm Channel
CERTIFIER NAME:	Not reported
CERTIFIER TITLE:	Not reported
CERTIFICATION DATE:	Not reported
PRIMARY SIC:	3544-Special Dies and Tools, Die Sets, Jigs and Fixtures, and Industrial Molds
SECONDARY SIC:	Not reported
TERTIARY SIC:	Not reported
Npdes Number:	CAS000001
Facility Status:	Terminated
Agency Id:	0
Region:	4
Regulatory Measure Id:	191124
Order No:	97-03-DWQ
Regulatory Measure Type:	Enrollee
Place Id:	Not reported
WDID:	4 19I016316
Program Type:	Industrial
Adoption Date Of Regulatory Measure:	Not reported
Effective Date Of Regulatory Measure:	01/16/2001
Expiration Date Of Regulatory Measure:	Not reported
Termination Date Of Regulatory Measure:	03/10/2014
Discharge Name:	Stephan R Paik
Discharge Address:	13747 Excelsior Dr
Discharge City:	Santa Fe Springs
Discharge State:	California
Discharge Zip:	90607
RECEIVED DATE:	Not reported
PROCESSED DATE:	Not reported
STATUS CODE NAME:	Not reported
STATUS DATE:	Not reported
PLACE SIZE:	Not reported
PLACE SIZE UNIT:	Not reported
FACILITY CONTACT NAME:	Not reported
FACILITY CONTACT TITLE:	Not reported
FACILITY CONTACT PHONE:	Not reported
FACILITY CONTACT PHONE EXT:	Not reported

GALLHER LUMBER (Continued) **S103984955**

FACILITY CONTACT EMAIL:	Not reported
OPERATOR NAME:	Not reported
OPERATOR ADDRESS:	Not reported
OPERATOR CITY:	Not reported
OPERATOR STATE:	Not reported
OPERATOR ZIP:	Not reported
OPERATOR CONTACT NAME:	Not reported
OPERATOR CONTACT TITLE:	Not reported
OPERATOR CONTACT PHONE:	Not reported
OPERATOR CONTACT PHONE EXT:	Not reported
OPERATOR CONTACT EMAIL:	Not reported
OPERATOR TYPE:	Not reported
DEVELOPER NAME:	Not reported
DEVELOPER ADDRESS:	Not reported
DEVELOPER CITY:	Not reported
DEVELOPER STATE:	Not reported
DEVELOPER ZIP:	Not reported
DEVELOPER CONTACT NAME:	Not reported
DEVELOPER CONTACT TITLE:	Not reported
CONSTYPE LINEAR UTILITY IND:	Not reported
EMERGENCY PHONE NO:	Not reported
EMERGENCY PHONE EXT:	Not reported
CONSTYPE ABOVE GROUND IND:	Not reported
CONSTYPE BELOW GROUND IND:	Not reported
CONSTYPE CABLE LINE IND:	Not reported
CONSTYPE COMM LINE IND:	Not reported
CONSTYPE COMMERTIAL IND:	Not reported
CONSTYPE ELECTRICAL LINE IND:	Not reported
CONSTYPE GAS LINE IND:	Not reported
CONSTYPE INDUSTRIAL IND:	Not reported
CONSTYPE OTHER DESRIPTION:	Not reported
CONSTYPE OTHER IND:	Not reported
CONSTYPE RECONS IND:	Not reported
CONSTYPE RESIDENTIAL IND:	Not reported
CONSTYPE TRANSPORT IND:	Not reported
CONSTYPE UTILITY DESCRIPTION:	Not reported
CONSTYPE UTILITY IND:	Not reported
CONSTYPE WATER SEWER IND:	Not reported
DIR DISCHARGE USWATER IND:	Not reported
RECEIVING WATER NAME:	Not reported
CERTIFIER NAME:	Not reported
CERTIFIER TITLE:	Not reported
CERTIFICATION DATE:	Not reported
PRIMARY SIC:	Not reported
SECONDARY SIC:	Not reported
TERTIARY SIC:	Not reported

R78 **GALLHER LUMBER** **LUST** **S102229638**
ESE **13747 E EXCELSIOR DR** **LOS ANGELES CO. HMS** **N/A**
1/8-1/4 **SANTA FE SPRINGS, CA 90670** **WDS**
0.236 mi.
1244 ft. **Site 3 of 3 in cluster R**

Relative:
Lower

Actual:
72 ft.

LUST REG 4:

Region:	4
Regional Board:	04
County:	Los Angeles
Facility Id:	R-23582

GALLHER LUMBER (Continued) **S102229638**

Status:	Remediation Plan	
Substance:	Gasoline	
Substance Quantity:	Not reported	
Local Case No:	Not reported	
Case Type:	Groundwater	
Abatement Method Used at the Site:		Not reported
Global ID:	T0603705408	
W Global ID:	Not reported	
Staff:	NC	
Local Agency:	19049	
Cross Street:	MARQUARDT AVE	
Enforcement Type:	LET	
Date Leak Discovered:	5/24/1996	
Date Leak First Reported:		5/24/1996
Date Leak Record Entered:	7/2/1997	
Date Confirmation Began:	Not reported	
Date Leak Stopped:	5/24/1996	
Date Case Last Changed on Database:		8/7/2002
Date the Case was Closed:		Not reported
How Leak Discovered:	Tank Closure	
How Leak Stopped:	Not reported	
Cause of Leak:	UNK	
Leak Source:	UNK	
Operator:	Not reported	
Water System:	Not reported	
Well Name:	Not reported	
Approx. Dist To Production Well (ft):		3312.7182873897362817222301254
Source of Cleanup Funding:		UNK
Preliminary Site Assessment Workplan Submitted:		5/24/1996
Preliminary Site Assessment Began:		5/24/1996
Pollution Characterization Began:		8/24/1999
Remediation Plan Submitted:		4/23/2002
Remedial Action Underway:		Not reported
Post Remedial Action Monitoring Began:		Not reported
Enforcement Action Date:		Not reported
Historical Max MTBE Date:		1/5/2002
Hist Max MTBE Conc in Groundwater:		100
Hist Max MTBE Conc in Soil:		Not reported
Significant Interim Remedial Action Taken:		Not reported
GW Qualifier:	<	
Soil Qualifier:	Not reported	
Organization:	Not reported	
Owner Contact:	Not reported	
Responsible Party:	ROBERT A. HOLLINGSEAD	
RP Address:	1131 S. RUSSELL AVE.	
Program:	LUST	
Lat/Long:	33.8952872 / -1	
Local Agency Staff:	UNK	
Beneficial Use:	Not reported	
Priority:	Not reported	
Cleanup Fund Id:	Not reported	
Suspended:	Not reported	
Assigned Name:	Not reported	
Summary:	1-1,500 GAL UST REMOVED AND DISPOSED. 6/29/97 - SOIL CLOSURE LETTER FROM LA DPW ; 2/2/00 GW ASSESSMENT; 3/21/00 GW MONITORING & ASSESSMENT RPT; 7/11/00 2ND GW MON RPT 2000; 10/19/00 GW MON RPT; 1/22/01 GW MONITORING RPT	

GALLHER LUMBER (Continued) **S102229638**

LOS ANGELES CO. HMS:
Region: LA
Permit Category: T
Facility Id: 017384-023582
Facility Type: 0
Facility Status: Closed
Area: 1H
Permit Number: 000163450
Permit Status: Closed

WDS:
Facility ID: 4 19I016316
Facility Type: Other - Does not fall into the category of Municipal/Domestic, Industrial, Agricultural or Solid Waste (Class I, II or III)
Facility Status: Active - Any facility with a continuous or seasonal discharge that is under Waste Discharge Requirements.
NPDES Number: CAS000001 The 1st 2 characters designate the state. The remaining 7 are assigned by the Regional Board
Subregion: 4
Facility Telephone: 5629260050
Facility Contact: Stephan R Paik
Agency Name: SANTA FE MOLD COMPANY
Agency Address: Not reported
Agency City,St,Zip: 0
Agency Contact: Not reported
Agency Telephone: Not reported
Agency Type: Private
SIC Code: 3544
SIC Code 2: Not reported
Primary Waste Type: Inert/Influent or Solid Wastes that do not contain soluble pollutants or organic wastes and have little adverse impact on water quality. Such wastes could cause turbidity and siltation. Uncontaminated soils, rubble and concrete are examples of this category.
Primary Waste: STORMS
Waste Type2: Not reported
Waste2: Stormwater Runoff
Primary Waste Type: Inert/Influent or Solid Wastes that do not contain soluble pollutants or organic wastes and have little adverse impact on water quality. Such wastes could cause turbidity and siltation. Uncontaminated soils, rubble and concrete are examples of this category.
Secondary Waste: Not reported
Secondary Waste Type: Not reported
Design Flow: 0
Baseline Flow: 0
Reclamation: No reclamation requirements associated with this facility.
POTW: The POTW Does not have an approved pretreatment program. Some POTWs may have local pretreatment programs that have not been approved by the regional board and/or EPA.
Treat To Water: Minor Threat to Water Quality. A violation of a regional board order should cause a relatively minor impairment of beneficial uses compared to a major or minor threat. Not: All nurds without a TTWQ will be considered a minor threat to water quality unless coded at a higher Level. A Zero (0) may be used to code those NURDS that are found to represent no threat to water quality.
Complexity: Category C - Facilities having no waste treatment systems, such as cooling water dischargers or thosewho must comply through best

GALLHER LUMBER (Continued) **S102229638**

management practices, facilities with passive waste treatment and disposal systems, such as septic systems with subsurface disposal, or dischargers having waste storage systems with land disposal such as dairy waste ponds.

T79 **GOLDEN PLATING** **RCRA-LQG** **1007200431**
East **14903 MARQUARDT AVENUE** **CAL000212880**
1/8-1/4 **SANTA FE SPRINGS, CA 90670**
0.237 mi.
1252 ft. **Site 1 of 5 in cluster T**

Relative:
Lower

Actual:
72 ft.

RCRA-LQG:

Date form received by agency:	02/15/2002
Facility name:	GOLDEN PLATING
Facility address:	14903 MARQUARDT AVENUE SANTA FE SPRINGS, CA 90670
EPA ID:	CAL000212880
Contact:	JUAN SERRANO
Contact address:	Not reported Not reported
Contact country:	US
Contact telephone:	(562) 926-6454
Contact email:	Not reported
EPA Region:	09
Classification:	Large Quantity Generator
Description:	Handler: generates 1,000 kg or more of hazardous waste during any calendar month; or generates more than 1 kg of acutely hazardous waste during any calendar month; or generates more than 100 kg of any residue or contaminated soil, waste or other debris resulting from the cleanup of a spill, into or on any land or water, of acutely hazardous waste during any calendar month; or generates 1 kg or less of acutely hazardous waste during any calendar month, and accumulates more than 1 kg of acutely hazardous waste at any time; or generates 100 kg or less of any residue or contaminated soil, waste or other debris resulting from the cleanup of a spill, into or on any land or water, of acutely hazardous waste during any calendar month, and accumulates more than 100 kg of that material at any time

Owner/Operator Summary:

Owner/operator name:	JUAN SERRANO
Owner/operator address:	Not reported Not reported
Owner/operator country:	US
Owner/operator telephone:	Not reported
Legal status:	Private
Owner/Operator Type:	Operator
Owner/Op start date:	07/06/1996
Owner/Op end date:	Not reported

Owner/operator name:	JUAN SERRANO
Owner/operator address:	Not reported Not reported
Owner/operator country:	US
Owner/operator telephone:	Not reported
Legal status:	Private
Owner/Operator Type:	Owner
Owner/Op start date:	07/06/1996

GOLDEN PLATING (Continued) **1007200431**

Owner/Op end date: Not reported

Handler Activities Summary:
U.S. importer of hazardous waste: No
Mixed waste (haz. and radioactive): No
Recycler of hazardous waste: No
Transporter of hazardous waste: No
Treater, storer or disposer of HW: No
Underground injection activity: No
On-site burner exemption: No
Furnace exemption: No
Used oil fuel burner: No
Used oil processor: No
User oil refiner: No
Used oil fuel marketer to burner: No
Used oil Specification marketer: No
Used oil transfer facility: No
Used oil transporter: No

Violation Status: No violations found

T80 **GOLDEN PLATING** **RCRA-SQG** **1000214001**
East **14903 MARQUARDT AVE** **FINDS** **CAD982483380**
1/8-1/4 **SANTA FE SPRINGS, CA 90670** **EMI**
0.237 mi. **NPDES**
1252 ft. **Site 2 of 5 in cluster T** **WDS**
ECHO

Relative:
Lower

Actual:
72 ft.

RCRA-SQG:
Date form received by agency: 05/07/1999
Facility name: GOLDEN PLATING
Facility address: 14903 MARQUARDT AVE
SANTA FE SPRINGS, CA 906705128
EPA ID: CAD982483380
Contact: JUAN SERRANO
Contact address: 14903 MARQUARDT AVE
SANTA FE SPRINGS, CA 906705128
Contact country: US
Contact telephone: (562) 926-6454
Contact email: Not reported
EPA Region: 09
Classification: Small Small Quantity Generator
Description: Handler: generates more than 100 and less than 1000 kg of hazardous waste during any calendar month and accumulates less than 6000 kg of hazardous waste at any time; or generates 100 kg or less of hazardous waste during any calendar month, and accumulates more than 1000 kg of hazardous waste at any time

Owner/Operator Summary:
Owner/operator name: JUAN SERRAO
Owner/operator address: 14903 MARQUARDT AVE
SANTA FE SPRINGS, CA 90670
Owner/operator country: Not reported
Owner/operator telephone: (562) 926-6454
Legal status: Private
Owner/Operator Type: Owner
Owner/Op start date: Not reported
Owner/Op end date: Not reported

GOLDEN PLATING (Continued) **1000214001**

Owner/operator name: NOT REQUIRED
Owner/operator address: NOT REQUIRED
NOT REQUIRED, ME 99999
Owner/operator country: Not reported
Owner/operator telephone: (415) 555-1212
Legal status: Private
Owner/Operator Type: Operator
Owner/Op start date: Not reported
Owner/Op end date: Not reported

Handler Activities Summary:
U.S. importer of hazardous waste: No
Mixed waste (haz. and radioactive): No
Recycler of hazardous waste: No
Transporter of hazardous waste: No
Treater, storer or disposer of HW: No
Underground injection activity: No
On-site burner exemption: No
Furnace exemption: No
Used oil fuel burner: No
Used oil processor: No
User oil refiner: No
Used oil fuel marketer to burner: No
Used oil Specification marketer: No
Used oil transfer facility: No
Used oil transporter: No

. Waste code: D002
. Waste name: CORROSIVE WASTE

Violation Status: No violations found

FINDS:

Registry ID: 110009546429

Environmental Interest/Information System
RCRAInfo is a national information system that supports the Resource Conservation and Recovery Act (RCRA) program through the tracking of events and activities related to facilities that generate, transport, and treat, store, or dispose of hazardous waste. RCRAInfo allows RCRA program staff to track the notification, permit, compliance, and corrective action activities required under RCRA.

HAZARDOUS WASTE BIENNIAL REPORTER

EMI:
Year: 1990
County Code: 19
Air Basin: SC
Facility ID: 50058
Air District Name: SC
SIC Code: 3444
Air District Name: SOUTH COAST AQMD
Community Health Air Pollution Info System: Not reported
Consolidated Emission Reporting Rule: Not reported

GOLDEN PLATING (Continued) **1000214001**

Total Organic Hydrocarbon Gases Tons/Yr:	3
Reactive Organic Gases Tons/Yr:	2
Carbon Monoxide Emissions Tons/Yr:	0
NOX - Oxides of Nitrogen Tons/Yr:	0
SOX - Oxides of Sulphur Tons/Yr:	0
Particulate Matter Tons/Yr:	0
Part. Matter 10 Micrometers and Smllr Tons/Yr:	0

NPDES:

Npdes Number:	Not reported
Facility Status:	Active
Agency Id:	0
Region:	4
Regulatory Measure Id:	462082
Order No:	Not reported
Regulatory Measure Type:	Enrollee
Place Id:	Not reported
WDID:	4 19NEC000972
Program Type:	No Exposure Certification
Adoption Date Of Regulatory Measure:	Not reported
Effective Date Of Regulatory Measure:	10/07/2015
Expiration Date Of Regulatory Measure:	Not reported
Termination Date Of Regulatory Measure:	Not reported
Discharge Name:	Medlin Ramps
Discharge Address:	14903 Marquardt Ave
Discharge City:	Santa Fe Springs
Discharge State:	California
Discharge Zip:	90670
RECEIVED DATE:	Not reported
PROCESSED DATE:	Not reported
STATUS CODE NAME:	Not reported
STATUS DATE:	Not reported
PLACE SIZE:	Not reported
PLACE SIZE UNIT:	Not reported
FACILITY CONTACT NAME:	Not reported
FACILITY CONTACT TITLE:	Not reported
FACILITY CONTACT PHONE:	Not reported
FACILITY CONTACT PHONE EXT:	Not reported
FACILITY CONTACT EMAIL:	Not reported
OPERATOR NAME:	Not reported
OPERATOR ADDRESS:	Not reported
OPERATOR CITY:	Not reported
OPERATOR STATE:	Not reported
OPERATOR ZIP:	Not reported
OPERATOR CONTACT NAME:	Not reported
OPERATOR CONTACT TITLE:	Not reported
OPERATOR CONTACT PHONE:	Not reported
OPERATOR CONTACT PHONE EXT:	Not reported
OPERATOR CONTACT EMAIL:	Not reported
OPERATOR TYPE:	Not reported
DEVELOPER NAME:	Not reported
DEVELOPER ADDRESS:	Not reported
DEVELOPER CITY:	Not reported
DEVELOPER STATE:	Not reported
DEVELOPER ZIP:	Not reported
DEVELOPER CONTACT NAME:	Not reported
DEVELOPER CONTACT TITLE:	Not reported

GOLDEN PLATING (Continued) **1000214001**

CONSTYPE LINEAR UTILITY IND:	Not reported
EMERGENCY PHONE NO:	Not reported
EMERGENCY PHONE EXT:	Not reported
CONSTYPE ABOVE GROUND IND:	Not reported
CONSTYPE BELOW GROUND IND:	Not reported
CONSTYPE CABLE LINE IND:	Not reported
CONSTYPE COMM LINE IND:	Not reported
CONSTYPE COMMERTIAL IND:	Not reported
CONSTYPE ELECTRICAL LINE IND:	Not reported
CONSTYPE GAS LINE IND:	Not reported
CONSTYPE INDUSTRIAL IND:	Not reported
CONSTYPE OTHER DESRIPTION:	Not reported
CONSTYPE OTHER IND:	Not reported
CONSTYPE RECONS IND:	Not reported
CONSTYPE RESIDENTIAL IND:	Not reported
CONSTYPE TRANSPORT IND:	Not reported
CONSTYPE UTILITY DESCRIPTION:	Not reported
CONSTYPE UTILITY IND:	Not reported
CONSTYPE WATER SEWER IND:	Not reported
DIR DISCHARGE USWATER IND:	Not reported
RECEIVING WATER NAME:	Not reported
CERTIFIER NAME:	Not reported
CERTIFIER TITLE:	Not reported
CERTIFICATION DATE:	Not reported
PRIMARY SIC:	Not reported
SECONDARY SIC:	Not reported
TERTIARY SIC:	Not reported

WDS:

Facility ID:	4 19I016209
Facility Type:	Other - Does not fall into the category of Municipal/Domestic, Industrial, Agricultural or Solid Waste (Class I, II or III)
Facility Status:	Active - Any facility with a continuous or seasonal discharge that is under Waste Discharge Requirements.
NPDES Number:	CAS000001 The 1st 2 characters designate the state. The remaining 7 are assigned by the Regional Board
Subregion:	4
Facility Telephone:	5629266454
Facility Contact:	Juan Serrano
Agency Name:	GOLDEN PLATING CO
Agency Address:	Not reported
Agency City,St,Zip:	0
Agency Contact:	Not reported
Agency Telephone:	Not reported
Agency Type:	Private
SIC Code:	3471
SIC Code 2:	Not reported
Primary Waste Type:	Inert/Influent or Solid Wastes that do not contain soluble pollutants or organic wastes and have little adverse impact on water quality. Such wastes could cause turbidity and siltation. Uncontaminated soils, rubble and concrete are examples of this category.
Primary Waste:	STORMS
Waste Type2:	Not reported
Waste2:	Stormwater Runoff
Primary Waste Type:	Inert/Influent or Solid Wastes that do not contain soluble pollutants or organic wastes and have little adverse impact on water quality. Such wastes could cause turbidity and siltation. Uncontaminated soils,

GOLDEN PLATING (Continued) **1000214001**

rubble and concrete are examples of this category.
Secondary Waste: Not reported
Secondary Waste Type: Not reported
Design Flow: 0
Baseline Flow: 0
Reclamation: No reclamation requirements associated with this facility.
POTW: The POTW Does not have an approved pretreatment program. Some POTWs may have local pretreatment programs that have not been approved by the regional board and/or EPA.
Treat To Water: Minor Threat to Water Quality. A violation of a regional board order should cause a relatively minor impairment of beneficial uses compared to a major or minor threat. Not: All nurds without a TTWQ will be considered a minor threat to water quality unless coded at a higher Level. A Zero (0) may be used to code those NURDS that are found to represent no threat to water quality.
Complexity: Category C - Facilities having no waste treatment systems, such as cooling water dischargers or thosewho must comply through best management practices, facilities with passive waste treatment and disposal systems, such as septic systems with subsurface disposal, or dischargers having waste storage systems with land disposal such as dairy waste ponds.

ECHO:
Envid: 1000214001
Registry ID: 110009546429
DFR URL: http://echo.epa.gov/detailed_facility_report?fid=110009546429

T81 **ADMIRAL TRANSPORTATION** **SWEEPS UST** **S106922426**
East **14811 MARQUARDT ST** **N/A**
1/8-1/4 **SANTE FE SPRINGS, CA**
0.240 mi.
1265 ft. **Site 3 of 5 in cluster T**

Relative:
Lower

Actual:
73 ft.

SWEEPS UST:
Status: Active
Comp Number: 13929
Number: 9
Board Of Equalization: Not reported
Referral Date: 06-30-89
Action Date: Not reported
Created Date: 06-30-89
Owner Tank Id: Not reported
SWRCB Tank Id: Not reported
Tank Status: Not reported
Capacity: Not reported
Active Date: Not reported
Tank Use: Not reported
STG: Not reported
Content: Not reported
Number Of Tanks: Not reported

82
SSE
1/8-1/4
0.245 mi.
1293 ft.

FLOYD BLOWER FAMILY TRUST
13565 FREEWAY DR
SANTE FE SPRINGS, CA

SWEEPS UST **S106926280**
N/A

Relative:
Lower

Actual:
74 ft.

SWEEPS UST:

Status:	Active
Comp Number:	14443
Number:	9
Board Of Equalization:	Not reported
Referral Date:	06-30-89
Action Date:	Not reported
Created Date:	06-30-89
Owner Tank Id:	Not reported
SWRCB Tank Id:	Not reported
Tank Status:	Not reported
Capacity:	Not reported
Active Date:	Not reported
Tank Use:	Not reported
STG:	Not reported
Content:	Not reported
Number Of Tanks:	Not reported

U83
ENE
1/4-1/2
0.260 mi.
1375 ft.

CORAL INDUSTRIES INC.
14561 SOUTH MARQUART AVENUE
SANTA FE SPRINGS, CA

Site 1 of 3 in cluster U

SLIC **S106484004**
N/A

Relative:
Lower

Actual:
73 ft.

SLIC:

Region:	STATE
Facility Status:	**Completed - Case Closed**
Status Date:	06/01/1997
Global Id:	SL204831689
Lead Agency:	LOS ANGELES RWQCB (REGION 4)
Lead Agency Case Number:	Not reported
Latitude:	33.8983825719662
Longitude:	-118.038353919983
Case Type:	Cleanup Program Site
Case Worker:	AMT
Local Agency:	Not reported
RB Case Number:	0484
File Location:	Not reported
Potential Media Affected:	Not reported
Potential Contaminants of Concern:	Not reported
Site History:	Not reported

Click here to access the California GeoTracker records for this facility:

T84 **FLINT INK CORP** **SEMS-ARCHIVE** **1000173879**
East **14930 MARQUARDT AVE** **RCRA-SQG** **CAD054850334**
1/4-1/2 **SANTA FE SPRINGS, CA 90670** **FINDS**
0.262 mi. **LOS ANGELES CO. HMS**
1383 ft. **Site 4 of 5 in cluster T** **ECHO**

Relative:
Lower

Actual:
72 ft.

SEMS-ARCHIVE:
Site ID: 901445
EPA ID: CAD054850334
Federal Facility: N
NPL: Not on the NPL
Non NPL Status: NFRAP-Site does not qualify for the NPL based on existing information

Following information was gathered from the prior CERCLIS update completed in 10/2013:
Site ID: 0901445
Federal Facility: Not a Federal Facility
NPL Status: Not on the NPL
Non NPL Status: NFRAP-Site does not qualify for the NPL based on existing information

CERCLIS-NFRAP Site Contact Details:
Contact Sequence ID: 13285260.00000
Person ID: 13003854.00000

Contact Sequence ID: 13290855.00000
Person ID: 13003858.00000

Contact Sequence ID: 13296713.00000
Person ID: 13004003.00000

CERCLIS-NFRAP Site Alias Name(s):
Alias Name: MARTIN MARIETTA CORP
Alias Address: Not reported
CA

CERCLIS-NFRAP Assessment History:
Action: DISCOVERY
Date Started: / /
Date Completed: 08/01/80
Priority Level: Not reported

Action: ARCHIVE SITE
Date Started: / /
Date Completed: 12/01/84
Priority Level: Not reported

Action: PRELIMINARY ASSESSMENT
Date Started: 05/01/84
Date Completed: 12/01/84
Priority Level: NFRAP-Site does not qualify for the NPL based on existing information

RCRA-SQG:
Date form received by agency: 09/01/1996
Facility name: FLINT INK CORP
Facility address: 14930 MARQUARDT AVE
SANTA FE SPRINGS, CA 90670
EPA ID: CAD054850334
Mailing address: 14930 MARQUARDT AVENUE

FLINT INK CORP (Continued) **1000173879**

SANTA FE SPRINGS, CA 90670
Contact: Not reported
Contact address: Not reported
Not reported
Contact country: US
Contact telephone: Not reported
Contact email: Not reported
EPA Region: 09
Land type: Facility is not located on Indian land. Additional information is not known.
Classification: Small Small Quantity Generator
Description: Handler: generates more than 100 and less than 1000 kg of hazardous waste during any calendar month and accumulates less than 6000 kg of hazardous waste at any time; or generates 100 kg or less of hazardous waste during any calendar month, and accumulates more than 1000 kg of hazardous waste at any time

Owner/Operator Summary:
Owner/operator name: FLINT INK CORP
Owner/operator address: 14930 MARQUARDT AVENUE
SANTA FE SPRINGS, CA 90670
Owner/operator country: Not reported
Owner/operator telephone: (213) 921-3493
Legal status: Private
Owner/Operator Type: Owner
Owner/Op start date: Not reported
Owner/Op end date: Not reported

Owner/operator name: SINCLAIR AND VALENTINE CO INC
Owner/operator address: 14930 MARQUARDT AVENUE
CITY NOT REPORTED, CA 99999
Owner/operator country: Not reported
Owner/operator telephone: (213) 921-3493
Legal status: Private
Owner/Operator Type: Operator
Owner/Op start date: Not reported
Owner/Op end date: Not reported

Handler Activities Summary:
U.S. importer of hazardous waste: No
Mixed waste (haz. and radioactive): No
Recycler of hazardous waste: No
Transporter of hazardous waste: No
Treater, storer or disposer of HW: No
Underground injection activity: No
On-site burner exemption: No
Furnace exemption: No
Used oil fuel burner: No
Used oil processor: No
User oil refiner: No
Used oil fuel marketer to burner: No
Used oil Specification marketer: No
Used oil transfer facility: No
Used oil transporter: No

Historical Generators:
Date form received by agency: 09/01/1996

FLINT INK CORP (Continued) **1000173879**

Site name: FLINT INK CORP
Classification: Small Quantity Generator

Date form received by agency: 03/28/1994
Site name: FLINT INK CORPORATION
Classification: Large Quantity Generator

Date form received by agency: 02/28/1992
Site name: FLINT INK CORPORATION
Classification: Large Quantity Generator

Date form received by agency: 07/05/1991
Site name: FLINT INK CORP
Classification: Large Quantity Generator

Date form received by agency: 03/14/1990
Site name: SINCLAIR AND VALENTINE CO INC
Classification: Large Quantity Generator

Facility Has Received Notices of Violations:
Regulation violated: FR - 262.10-12.A
Area of violation: Generators - General
Date violation determined: 05/09/1994
Date achieved compliance: 05/09/1999
Violation lead agency: State
Enforcement action: Not reported
Enforcement action date: Not reported
Enf. disposition status: Not reported
Enf. disp. status date: Not reported
Enforcement lead agency: Not reported
Proposed penalty amount: Not reported
Final penalty amount: Not reported
Paid penalty amount: Not reported

Regulation violated: FR - 268.7
Area of violation: LDR - General
Date violation determined: 07/31/1990
Date achieved compliance: 12/21/1990
Violation lead agency: EPA
Enforcement action: Not reported
Enforcement action date: Not reported
Enf. disposition status: Not reported
Enf. disp. status date: Not reported
Enforcement lead agency: Not reported
Proposed penalty amount: Not reported
Final penalty amount: Not reported
Paid penalty amount: Not reported

Regulation violated: FR - 262.50-60
Area of violation: Generators - General
Date violation determined: 07/31/1990
Date achieved compliance: 12/21/1990
Violation lead agency: EPA
Enforcement action: WRITTEN INFORMAL
Enforcement action date: 09/19/1990
Enf. disposition status: Not reported
Enf. disp. status date: Not reported

FLINT INK CORP (Continued) **1000173879**

Enforcement lead agency: EPA
Proposed penalty amount: Not reported
Final penalty amount: Not reported
Paid penalty amount: Not reported

Regulation violated: FR - 268.7
Area of violation: LDR - General
Date violation determined: 07/31/1990
Date achieved compliance: 12/21/1990
Violation lead agency: EPA
Enforcement action: WRITTEN INFORMAL
Enforcement action date: 09/19/1990
Enf. disposition status: Not reported
Enf. disp. status date: Not reported
Enforcement lead agency: EPA
Proposed penalty amount: Not reported
Final penalty amount: Not reported
Paid penalty amount: Not reported

Regulation violated: FR - 262.50-60
Area of violation: Generators - General
Date violation determined: 07/31/1990
Date achieved compliance: 12/21/1990
Violation lead agency: EPA
Enforcement action: Not reported
Enforcement action date: Not reported
Enf. disposition status: Not reported
Enf. disp. status date: Not reported
Enforcement lead agency: Not reported
Proposed penalty amount: Not reported
Final penalty amount: Not reported
Paid penalty amount: Not reported

Evaluation Action Summary:
Evaluation date: 05/09/1994
Evaluation: COMPLIANCE EVALUATION INSPECTION ON-SITE
Area of violation: Generators - General
Date achieved compliance: 05/09/1999
Evaluation lead agency: State Contractor/Grantee

Evaluation date: 07/31/1990
Evaluation: COMPLIANCE EVALUATION INSPECTION ON-SITE
Area of violation: LDR - General
Date achieved compliance: 12/21/1990
Evaluation lead agency: EPA

Evaluation date: 07/31/1990
Evaluation: COMPLIANCE EVALUATION INSPECTION ON-SITE
Area of violation: Generators - General
Date achieved compliance: 12/21/1990
Evaluation lead agency: EPA

Evaluation date: 08/26/1985
Evaluation: FINANCIAL RECORD REVIEW
Area of violation: Not reported
Date achieved compliance: Not reported
Evaluation lead agency: State

FLINT INK CORP (Continued) **1000173879**

FINDS:

Registry ID: 110000770390

Environmental Interest/Information System
US EPA TRIS (Toxics Release Inventory System) contains information from facilities on the amounts of over 300 listed toxic chemicals that these facilities release directly to air, water, land, or that are transported off-site.

RCRAInfo is a national information system that supports the Resource Conservation and Recovery Act (RCRA) program through the tracking of events and activities related to facilities that generate, transport, and treat, store, or dispose of hazardous waste. RCRAInfo allows RCRA program staff to track the notification, permit, compliance, and corrective action activities required under RCRA.

LOS ANGELES CO. HMS:
Region: LA
Permit Category: I
Facility Id: 006418-I06638
Facility Type: 01
Facility Status: Closed
Area: 1H
Permit Number: 000004939
Permit Status: Closed

ECHO:
Envid: 1000173879
Registry ID: 110000770390
DFR URL: http://echo.epa.gov/detailed_facility_report?fid=110000770390

T85 **FLINT INK** **ENVIROSTOR** **1001480588**
East **14930 MARQUART** **LUST** **N/A**
1/4-1/2 **SANTA FE SPRINGS, CA 90670** **HIST CORTESE**
0.262 mi.
1383 ft. **Site 5 of 5 in cluster T**

Relative:
Lower

Actual:
72 ft.

ENVIROSTOR:
Facility ID: 19270066
Status: Refer: Other Agency
Status Date: 08/21/1995
Site Code: Not reported
Site Type: Historical
Site Type Detailed: * Historical
Acres: Not reported
NPL: NO
Regulatory Agencies: NONE SPECIFIED
Lead Agency: NONE SPECIFIED
Program Manager: Not reported
Supervisor: * Mmonroy
Division Branch: Cleanup Chatsworth
Assembly: 57
Senate: 32
Special Program: * RCRA 3012 - Past Haz Waste Disp Inven Site

FLINT INK (Continued) **1001480588**

Restricted Use: NO
Site Mgmt Req: NONE SPECIFIED
Funding: Not reported
Latitude: 33.89556
Longitude: -118.0371
APN: 8069007009
Past Use: NONE SPECIFIED
Potential COC: * HALOGENATED SOLVENTS * HYDROCARBON SOLVENTS * OXYGENATED SOLVENTS * AQUEOUS SOLUTION WITH METALS * UNSPECIFIED SLUDGE WASTE * UNSPECIFIED SOLVENT MIXTURES
Confirmed COC: NONE SPECIFIED
Potential Description: NONE SPECIFIED
Alias Name: SINCLAIR & VALENTINE
Alias Type: Alternate Name
Alias Name: 8069007009
Alias Type: APN
Alias Name: CADO54850334
Alias Type: EPA Identification Number
Alias Name: 19270066
Alias Type: Envirostor ID Number

Completed Info:
Completed Area Name: PROJECT WIDE
Completed Sub Area Name: Not reported
Completed Document Type: * Discovery
Completed Date: 09/29/1983
Comments: FACILITY IDENTIFIED ID FROM ERRIS

Completed Area Name: PROJECT WIDE
Completed Sub Area Name: Not reported
Completed Document Type: * Discovery
Completed Date: 11/24/1980
Comments: FACILITY IDENTIFIED FAC ID LACE LACE PRINTING INK HOLDING TANK

Completed Area Name: PROJECT WIDE
Completed Sub Area Name: Not reported
Completed Document Type: Site Screening
Completed Date: 11/07/1994
Comments: DATABASE VALIDATION PROGRAM CONFIRMS NFA FOR DTSC.

Completed Area Name: PROJECT WIDE
Completed Sub Area Name: Not reported
Completed Document Type: Preliminary Assessment Report
Completed Date: 04/02/1984
Comments: PERMIT(OTHER) PERMIT: IWD #4939 - LA CO ENGR 6/21/77 SOURCE ACT: MFG PRINTING INK YR OF OPER: T/C W/ S.BARKER,SINCLAIR, 612-445-1261 - 1960 TO PRESENT SOLVENT DISP OF AT CL I LDFL. SUBMIT TO EPA PRELIM ASSESS DONE RCRA 3012

Future Area Name: Not reported
Future Sub Area Name: Not reported
Future Document Type: Not reported
Future Due Date: Not reported
Schedule Area Name: Not reported
Schedule Sub Area Name: Not reported
Schedule Document Type: Not reported
Schedule Due Date: Not reported
Schedule Revised Date: Not reported

FLINT INK (Continued) **1001480588**

LUST:

Region:	STATE
Global Id:	T0603703245
Latitude:	33.895555
Longitude:	-118.036917
Case Type:	LUST Cleanup Site
Status:	Completed - Case Closed
Status Date:	12/13/1999
Lead Agency:	LOS ANGELES RWQCB (REGION 4)
Case Worker:	JW
Local Agency:	Not reported
RB Case Number:	I-06638
LOC Case Number:	Not reported
File Location:	Not reported
Potential Media Affect:	Aquifer used for drinking water supply
Potential Contaminants of Concern:	Other Solvent or Non-Petroleum Hydrocarbon
Site History:	Not reported

Click here to access the California GeoTracker records for this facility:

Contact:

Global Id:	T0603703245
Contact Type:	Regional Board Caseworker
Contact Name:	JIMMIE WOO
Organization Name:	LOS ANGELES RWQCB (REGION 4)
Address:	320 WEST 4TH STREET, SUITE 200
City:	LOS ANGELES
Email:	jwoo@waterboards.ca.gov
Phone Number:	2135766600

Global Id:	T0603703245
Contact Type:	Local Agency Caseworker
Contact Name:	UNK
Organization Name:	R4 UNKNOWN
Address:	Not reported
City:	R4 UNKNOWN
Email:	Not reported
Phone Number:	Not reported

Status History:

Global Id:	T0603703245
Status:	Completed - Case Closed
Status Date:	12/13/1999

Global Id:	T0603703245
Status:	Open - Case Begin Date
Status Date:	07/16/1991

Global Id:	T0603703245
Status:	Open - Site Assessment
Status Date:	07/22/1991

Global Id:	T0603703245
Status:	Open - Site Assessment
Status Date:	07/24/1991

Global Id:	T0603703245

FLINT INK (Continued) **1001480588**

Status: Open - Site Assessment
Status Date: 11/16/1998

Regulatory Activities:
Global Id: T0603703245
Action Type: Other
Date: 04/22/1992
Action: Leak Reported

Global Id: T0603703245
Action Type: Other
Date: 07/16/1991
Action: Leak Discovery

LUST REG 4:

Region:	4	
Regional Board:	04	
County:	Los Angeles	
Facility Id:	I-06638	
Status:	Case Closed	
Substance:	Methyl Ethyl Ketones	
Substance Quantity:	Not reported	
Local Case No:	Not reported	
Case Type:	Groundwater	
Abatement Method Used at the Site:		Not reported
Global ID:	T0603703245	
W Global ID:	Not reported	
Staff:	JW	
Local Agency:	19049	
Cross Street:	EXCELSIOR	
Enforcement Type:	Not reported	
Date Leak Discovered:	7/16/1991	
Date Leak First Reported:		4/22/1992
Date Leak Record Entered:	5/26/1992	
Date Confirmation Began:	Not reported	
Date Leak Stopped:	Not reported	
Date Case Last Changed on Database:		12/10/1999
Date the Case was Closed:		12/13/1999
How Leak Discovered:	Subsurface Monitoring	
How Leak Stopped:	Not reported	
Cause of Leak:	UNK	
Leak Source:	Tank	
Operator:	Not reported	
Water System:	Not reported	
Well Name:	Not reported	
Approx. Dist To Production Well (ft):		3706.887257801956255330373493 9
Source of Cleanup Funding:		Tank
Preliminary Site Assessment Workplan Submitted:		7/22/1991
Preliminary Site Assessment Began:		7/24/1991
Pollution Characterization Began:		11/16/1998
Remediation Plan Submitted:		Not reported
Remedial Action Underway:		Not reported
Post Remedial Action Monitoring Began:		Not reported
Enforcement Action Date:		Not reported
Historical Max MTBE Date:		1/1/1965

FLINT INK (Continued) **1001480588**

Hist Max MTBE Conc in Groundwater: 52
Hist Max MTBE Conc in Soil: Not reported
Significant Interim Remedial Action Taken: Not reported
GW Qualifier: Not reported
Soil Qualifier: Not reported
Organization: Not reported
Owner Contact: Not reported
Responsible Party: FLINT INK CORP.
RP Address: 750 GILMAN ST., BERKELEY, CA 94701-1301
Program: LUST
Lat/Long: 33.8957071 / -1
Local Agency Staff: UNK
Beneficial Use: Not reported
Priority: LOP/HIGH - KNOWN HEALTH/SAFETY/ENVIRONMENTAL IMPACT
Cleanup Fund Id: Not reported
Suspended: Not reported
Assigned Name: Not reported
Summary: 4/9/99 1ST QTR GW MON RPT 1999; 6/28/99 2ND QTR GW MON RPT 1999; 9/17/99 3RD QTR GW MON RPT 1999; 11/4/99 INFORMATION REQUEST; 12/10/99 4TH QTR GW MON RPT

HIST CORTESE:
Region: CORTESE
Facility County Code: 19
Reg By: LTNKA
Reg Id: I-06638

V86 **US INK A DIV OF SUN CHEM CORP** **ENVIROSTOR** **S103629356**
NE **13710 BORATE STREET** **AST** **N/A**
1/4-1/2 **SANTA FE SPRINGS, CA 90670** **HWP**
0.263 mi. **NPDES**
1391 ft. **Site 1 of 2 in cluster V** **WDS**

Relative:
Lower

Actual:
77 ft.

ENVIROSTOR:
Facility ID: 80001695
Status: No Further Action
Status Date: 03/25/2010
Site Code: 300409
Site Type: Corrective Action
Site Type Detailed: Corrective Action
Acres: 0.67
NPL: NO
Regulatory Agencies: SMBRP
Lead Agency: WM
Program Manager: Not reported
Supervisor: Rizgar Ghazi
Division Branch: Cleanup Sacramento
Assembly: 57
Senate: 32
Special Program: Not reported
Restricted Use: NO
Site Mgmt Req: NONE SPECIFIED
Funding: Not reported
Latitude: 33.89949
Longitude: -118.0394
APN: NONE SPECIFIED
Past Use: HAZARDOUS WASTE STORAGE - TANKS/CONTAINERS, PAINT MANUFACTURING

US INK A DIV OF SUN CHEM CORP (Continued) **S103629356**

Potential COC: NONE SPECIFIED No Contaminants found
Confirmed COC: No Contaminants found
Potential Description: NMA
Alias Name: CAD083822346
Alias Type: EPA Identification Number
Alias Name: 110000475664
Alias Type: EPA (FRS #)
Alias Name: 300409
Alias Type: Project Code (Site Code)
Alias Name: 80001695
Alias Type: Envirostor ID Number

Completed Info:
Completed Area Name: PROJECT WIDE
Completed Sub Area Name: Not reported
Completed Document Type: RCRA Facility Assessment Report
Completed Date: 03/25/2010
Comments: The facility obtained a Hazardous Waste Facility Permit for the sole purpose of storing hazardous waste for longer than 90 days. The facility held the permit for 5 years, and then requested to be removed from the permitted status; the facility is currently operating under generator status. The facility clean closed the hazardous waste storage area in accordance with a DTSC approved closure plan. The DTSC performed a PR of readily available agency and facility records, and a VSI to evaluate past and potential releases of hazardous constituents from the SWMUs and AOCs identified. No evidence of any release of hazardous materials considered a threat to human health or the environment as a result of recent or past on-site activities. Based on a review of files associated with this facility, and the VSI, no further action is recommended.

Completed Area Name: PROJECT WIDE
Completed Sub Area Name: Not reported
Completed Document Type: Preliminary Assessment Report
Completed Date: 07/22/1991
Comments: Not reported

Completed Area Name: PROJECT WIDE
Completed Sub Area Name: Not reported
Completed Document Type: Other Report
Completed Date: 02/18/2010
Comments: Not reported

Future Area Name: Not reported
Future Sub Area Name: Not reported
Future Document Type: Not reported
Future Due Date: Not reported
Schedule Area Name: Not reported
Schedule Sub Area Name: Not reported
Schedule Document Type: Not reported
Schedule Due Date: Not reported
Schedule Revised Date: Not reported

AST:
Certified Unified Program Agencies: Santa Fe Springs
Owner: US INK
Total Gallons: 100,001

US INK A DIV OF SUN CHEM CORP (Continued) **S103629356**

HWP:

EPA Id:	CAD083822346
Cleanup Status:	CLOSED
Latitude:	33.89983
Longitude:	-118.0391
Facility Type:	Historical - Non-Operating
Facility Size:	Not reported
Team:	Not reported
Supervisor:	Not reported
Site Code:	300409
Assembly District:	57
Senate District:	32
Public Information Officer:	Not reported
Public Information Officer:	Not reported

Activities:

EPA Id:	CAD083822346
Facility Type:	Historical - Non-Operating
Unit Names:	CONTAIN1
Event Description:	New Operating Permit - APPLICATION PART A RECEIVED
Actual Date:	11/18/1980

EPA Id:	CAD083822346
Facility Type:	Historical - Non-Operating
Unit Names:	CONTAIN1
Event Description:	New Operating Permit - PERMIT TERMINATED - TERMINATION RECEIVED
Actual Date:	07/15/1988

EPA Id:	CAD083822346
Facility Type:	Historical - Non-Operating
Unit Names:	CONTAIN1
Event Description:	New Operating Permit - FINAL PERMIT (EXPIRES)
Actual Date:	12/31/1988

EPA Id:	CAD083822346
Facility Type:	Historical - Non-Operating
Unit Names:	CONTAIN1
Event Description:	New Operating Permit - FINAL PERMIT
Actual Date:	12/31/1983

EPA Id:	CAD083822346
Facility Type:	Historical - Non-Operating
Unit Names:	CONTAIN1
Event Description:	New Operating Permit - APPLICATION PART B RECEIVED
Actual Date:	05/02/1983

EPA Id:	CAD083822346
Facility Type:	Historical - Non-Operating
Unit Names:	CONTAIN1
Event Description:	New Operating Permit - CALL-IN LETTER ISSUED
Actual Date:	03/17/1983

EPA Id:	CAD083822346
Facility Type:	Historical - Non-Operating
Unit Names:	CONTAIN1
Event Description:	New Operating Permit - PERMIT TERMINATED - TERMINATION APPROVED
Actual Date:	03/20/1990

US INK A DIV OF SUN CHEM CORP (Continued) **S103629356**

Closure:

EPA Id:	CAD083822346
Facility Type:	Historical - Non-Operating
Unit Names:	CONTAIN1
Event Description:	Closure Final - ISSUE CLOSURE VERIFICATION
Actual Date:	07/22/1991

EPA Id:	CAD083822346
Facility Type:	Historical - Non-Operating
Unit Names:	CONTAIN1
Event Description:	Closure Final - RECEIVE CLOSURE CERTIFICATION
Actual Date:	09/22/1989

Alias:

EPA Id:	CAD083822346
Facility Type:	Historical - Non-Operating
Alias Type:	FRS
Alias:	110000475664

EPA Id:	CAD083822346
Facility Type:	Historical - Non-Operating
Alias Type:	Project Code (Site Code)
Alias:	300409

NPDES:

Npdes Number:	Not reported
Facility Status:	Not reported
Agency Id:	Not reported
Region:	4
Regulatory Measure Id:	189417
Order No:	Not reported
Regulatory Measure Type:	Industrial
Place Id:	Not reported
WDID:	4 19I004741
Program Type:	Not reported
Adoption Date Of Regulatory Measure:	Not reported
Effective Date Of Regulatory Measure:	Not reported
Expiration Date Of Regulatory Measure:	Not reported
Termination Date Of Regulatory Measure:	Not reported
Discharge Name:	Not reported
Discharge Address:	Not reported
Discharge City:	Not reported
Discharge State:	Not reported
Discharge Zip:	Not reported
RECEIVED DATE:	5/9/2008
PROCESSED DATE:	4/7/1992
STATUS CODE NAME:	Active
STATUS DATE:	4/7/1992
PLACE SIZE:	35700
PLACE SIZE UNIT:	53
FACILITY CONTACT NAME:	Bruce Smalley
FACILITY CONTACT TITLE:	Not reported
FACILITY CONTACT PHONE:	310-921-8895
FACILITY CONTACT PHONE EXT:	Not reported
FACILITY CONTACT EMAIL:	Not reported

US INK A DIV OF SUN CHEM CORP (Continued) **S103629356**

OPERATOR NAME:	US Ink Division Sun Chemical Corp
OPERATOR ADDRESS:	14465 Griffith St
OPERATOR CITY:	San Leandro
OPERATOR STATE:	California
OPERATOR ZIP:	94577
OPERATOR CONTACT NAME:	Paul Dudley
OPERATOR CONTACT TITLE:	Not reported
OPERATOR CONTACT PHONE:	201-935-8666
OPERATOR CONTACT PHONE EXT:	Not reported
OPERATOR CONTACT EMAIL:	Not reported
OPERATOR TYPE:	Private Business
DEVELOPER NAME:	Not reported
DEVELOPER ADDRESS:	Not reported
DEVELOPER CITY:	Not reported
DEVELOPER STATE:	Ohio
DEVELOPER ZIP:	Not reported
DEVELOPER CONTACT NAME:	Not reported
DEVELOPER CONTACT TITLE:	Not reported
CONSTYPE LINEAR UTILITY IND:	Not reported
EMERGENCY PHONE NO:	310-921-8895
EMERGENCY PHONE EXT:	Not reported
CONSTYPE ABOVE GROUND IND:	Not reported
CONSTYPE BELOW GROUND IND:	Not reported
CONSTYPE CABLE LINE IND:	Not reported
CONSTYPE COMM LINE IND:	Not reported
CONSTYPE COMMERTIAL IND:	Not reported
CONSTYPE ELECTRICAL LINE IND:	Not reported
CONSTYPE GAS LINE IND:	Not reported
CONSTYPE INDUSTRIAL IND:	Not reported
CONSTYPE OTHER DESRIPTION:	Not reported
CONSTYPE OTHER IND:	Not reported
CONSTYPE RECONS IND:	Not reported
CONSTYPE RESIDENTIAL IND:	Not reported
CONSTYPE TRANSPORT IND:	Not reported
CONSTYPE UTILITY DESCRIPTION:	Not reported
CONSTYPE UTILITY IND:	Not reported
CONSTYPE WATER SEWER IND:	Not reported
DIR DISCHARGE USWATER IND:	Not reported
RECEIVING WATER NAME:	Not reported
CERTIFIER NAME:	Not reported
CERTIFIER TITLE:	Not reported
CERTIFICATION DATE:	Not reported
PRIMARY SIC:	2893-Printing Ink
SECONDARY SIC:	Not reported
TERTIARY SIC:	Not reported
Npdes Number:	CAS000001
Facility Status:	Terminated
Agency Id:	0
Region:	4
Regulatory Measure Id:	189417
Order No:	97-03-DWQ
Regulatory Measure Type:	Enrollee
Place Id:	Not reported
WDID:	4 19I004741
Program Type:	Industrial
Adoption Date Of Regulatory Measure:	Not reported

US INK A DIV OF SUN CHEM CORP (Continued) **S103629356**

Effective Date Of Regulatory Measure:	04/07/1992
Expiration Date Of Regulatory Measure:	Not reported
Termination Date Of Regulatory Measure:	04/29/2015
Discharge Name:	US Ink Division Sun Chemical Corp
Discharge Address:	14465 Griffith Street
Discharge City:	San Leandro
Discharge State:	California
Discharge Zip:	94577
RECEIVED DATE:	Not reported
PROCESSED DATE:	Not reported
STATUS CODE NAME:	Not reported
STATUS DATE:	Not reported
PLACE SIZE:	Not reported
PLACE SIZE UNIT:	Not reported
FACILITY CONTACT NAME:	Not reported
FACILITY CONTACT TITLE:	Not reported
FACILITY CONTACT PHONE:	Not reported
FACILITY CONTACT PHONE EXT:	Not reported
FACILITY CONTACT EMAIL:	Not reported
OPERATOR NAME:	Not reported
OPERATOR ADDRESS:	Not reported
OPERATOR CITY:	Not reported
OPERATOR STATE:	Not reported
OPERATOR ZIP:	Not reported
OPERATOR CONTACT NAME:	Not reported
OPERATOR CONTACT TITLE:	Not reported
OPERATOR CONTACT PHONE:	Not reported
OPERATOR CONTACT PHONE EXT:	Not reported
OPERATOR CONTACT EMAIL:	Not reported
OPERATOR TYPE:	Not reported
DEVELOPER NAME:	Not reported
DEVELOPER ADDRESS:	Not reported
DEVELOPER CITY:	Not reported
DEVELOPER STATE:	Not reported
DEVELOPER ZIP:	Not reported
DEVELOPER CONTACT NAME:	Not reported
DEVELOPER CONTACT TITLE:	Not reported
CONSTYPE LINEAR UTILITY IND:	Not reported
EMERGENCY PHONE NO:	Not reported
EMERGENCY PHONE EXT:	Not reported
CONSTYPE ABOVE GROUND IND:	Not reported
CONSTYPE BELOW GROUND IND:	Not reported
CONSTYPE CABLE LINE IND:	Not reported
CONSTYPE COMM LINE IND:	Not reported
CONSTYPE COMMERTIAL IND:	Not reported
CONSTYPE ELECTRICAL LINE IND:	Not reported
CONSTYPE GAS LINE IND:	Not reported
CONSTYPE INDUSTRIAL IND:	Not reported
CONSTYPE OTHER DESRIPTION:	Not reported
CONSTYPE OTHER IND:	Not reported
CONSTYPE RECONS IND:	Not reported
CONSTYPE RESIDENTIAL IND:	Not reported
CONSTYPE TRANSPORT IND:	Not reported
CONSTYPE UTILITY DESCRIPTION:	Not reported
CONSTYPE UTILITY IND:	Not reported
CONSTYPE WATER SEWER IND:	Not reported
DIR DISCHARGE USWATER IND:	Not reported

US INK A DIV OF SUN CHEM CORP (Continued) **S103629356**

RECEIVING WATER NAME:	Not reported
CERTIFIER NAME:	Not reported
CERTIFIER TITLE:	Not reported
CERTIFICATION DATE:	Not reported
PRIMARY SIC:	Not reported
SECONDARY SIC:	Not reported
TERTIARY SIC:	Not reported

WDS:

Facility ID:	4 19I004741
Facility Type:	Industrial - Facility that treats and/or disposes of liquid or semisolid wastes from any servicing, producing, manufacturing or processing operation of whatever nature, including mining, gravel washing, geothermal operations, air conditioning, ship building and repairing, oil production, storage and disposal operations, water pumping.
Facility Status:	Active - Any facility with a continuous or seasonal discharge that is under Waste Discharge Requirements.
NPDES Number:	CAS000001 The 1st 2 characters designate the state. The remaining 7 are assigned by the Regional Board
Subregion:	4
Facility Telephone:	3109218895
Facility Contact:	BRUCE SMALLEY
Agency Name:	US INK DIV OF SUN CHEMICAL
Agency Address:	651 Garden St
Agency City,St,Zip:	Carlstadt 70721609
Agency Contact:	THOMAS DONVITO
Agency Telephone:	2019358666
Agency Type:	Private
SIC Code:	0
SIC Code 2:	Not reported
Primary Waste Type:	Not reported
Primary Waste:	Not reported
Waste Type2:	Not reported
Waste2:	Not reported
Primary Waste Type:	Not reported
Secondary Waste:	Not reported
Secondary Waste Type:	Not reported
Design Flow:	0
Baseline Flow:	0
Reclamation:	Not reported
POTW:	Not reported
Treat To Water:	Minor Threat to Water Quality. A violation of a regional board order should cause a relatively minor impairment of beneficial uses compared to a major or minor threat. Not: All nurds without a TTWQ will be considered a minor threat to water quality unless coded at a higher Level. A Zero (0) may be used to code those NURDS that are found to represent no threat to water quality.
Complexity:	Category C - Facilities having no waste treatment systems, such as cooling water dischargers or thosewho must comply through best management practices, facilities with passive waste treatment and disposal systems, such as septic systems with subsurface disposal, or dischargers having waste storage systems with land disposal such as dairy waste ponds.

V87 **UNITED STATES PRINTING INK CORP** **SEMS-ARCHIVE** **1000399308**
NE **13710 BORATE STREET** **CORRACTS** **CAD083822346**
1/4-1/2 **SANTA FE SPRINGS, CA 90670** **RCRA-TSDF**
0.263 mi. **RCRA-SQG**
1391 ft. **Site 2 of 2 in cluster V**

Relative:
Lower

Actual:
77 ft.

SEMS-ARCHIVE:
Site ID: 900231
EPA ID: CAD083822346
Federal Facility: N
NPL: Not on the NPL
Non NPL Status: Deferred to RCRA

Following information was gathered from the prior CERCLIS update completed in 10/2013:
Site ID: 0900231
Federal Facility: Not a Federal Facility
NPL Status: Not on the NPL
Non NPL Status: Deferred to RCRA

CERCLIS-NFRAP Site Contact Details:
Contact Sequence ID: 13285859.00000
Person ID: 13003854.00000

Contact Sequence ID: 13291454.00000
Person ID: 13003858.00000

Contact Sequence ID: 13297312.00000
Person ID: 13004003.00000

Program Priority:
Description: RCRA Deferral Audit

Description: RCRA Deferral - Lead Confirmed

Description: RCRA Deferral - Further Superfund Assessment

CERCLIS-NFRAP Assessment History:
Action: DISCOVERY
Date Started: / /
Date Completed: 01/01/91
Priority Level: Not reported

Action: ARCHIVE SITE
Date Started: / /
Date Completed: 01/23/96
Priority Level: Not reported

Action: PRELIMINARY ASSESSMENT
Date Started: / /
Date Completed: 07/23/91
Priority Level: Deferred to RCRA (Subtitle C)

CORRACTS:

EPA ID: CAD083822346
EPA Region: 09
Area Name: ENTIRE FACILITY

UNITED STATES PRINTING INK CORP (Continued) **1000399308**

Actual Date: 20071217
Action: CA050 - RFA Completed
NAICS Code(s): 32591 32591
Printing Ink Manufacturing
Printing Ink Manufacturing
Original schedule date: Not reported
Schedule end date: Not reported

EPA ID: CAD083822346
EPA Region: 09
Area Name: ENTIRE FACILITY
Actual Date: 19910722
Action: CA075LO - CA Prioritization, Facility or area was assigned a low corrective action priority
NAICS Code(s): 32591 32591
Printing Ink Manufacturing
Printing Ink Manufacturing
Original schedule date: Not reported
Schedule end date: Not reported

RCRA-TSDF:
Date form received by agency: 01/22/1993
Facility name: UNITED STATES PRINTING INK CORP
Facility address: 13710 BORATE STREET
SANTA FE SPRINGS, CA 90670
EPA ID: CAD083822346
Contact: Not reported
Contact address: Not reported
Not reported
Contact country: US
Contact telephone: Not reported
Contact email: Not reported
EPA Region: 09
Land type: Facility is not located on Indian land. Additional information is not known.
Classification: TSDF
Description: Handler is engaged in the treatment, storage or disposal of hazardous waste

Owner/Operator Summary:
Owner/operator name: U. S. PRINTING INK CORPORATION
Owner/operator address: 343 MURRAY HILL PARKWAY
CITY NOT REPORTED, NJ 99999
Owner/operator country: Not reported
Owner/operator telephone: (201) 933-7100
Legal status: Private
Owner/Operator Type: Operator
Owner/Op start date: Not reported
Owner/Op end date: Not reported

Owner/operator name: MILMASTER ONYX GROUP INC
Owner/operator address: 99 PARK AVENUE
NEW YORK, NY 10016
Owner/operator country: Not reported
Owner/operator telephone: (212) 687-2757
Legal status: Private
Owner/Operator Type: Owner

UNITED STATES PRINTING INK CORP (Continued) **1000399308**

Owner/Op start date: Not reported
Owner/Op end date: Not reported

Handler Activities Summary:
U.S. importer of hazardous waste: No
Mixed waste (haz. and radioactive): No
Recycler of hazardous waste: No
Transporter of hazardous waste: No
Treater, storer or disposer of HW: No
Underground injection activity: No
On-site burner exemption: No
Furnace exemption: No
Used oil fuel burner: No
Used oil processor: No
User oil refiner: No
Used oil fuel marketer to burner: No
Used oil Specification marketer: No
Used oil transfer facility: No
Used oil transporter: No

Historical Generators:
Date form received by agency: 08/15/1980
Site name: UNITED STATES PRINTING INK CORP
Classification: Large Quantity Generator

Corrective Action Summary:
Event date: 01/01/1990
Event: CA029ST

Event date: 07/22/1991
Event: CA049PA

Event date: 07/22/1991
Event: CA Prioritization, Facility or area was assigned a low corrective action priority.

Event date: 07/22/1991
Event: CA074LO

Event date: 12/17/2007
Event: RFA Completed

Facility Has Received Notices of Violations:
Regulation violated: F - 270
Area of violation: TSD - General
Date violation determined: 06/20/1988
Date achieved compliance: 03/21/1989
Violation lead agency: State
Enforcement action: WRITTEN INFORMAL
Enforcement action date: 07/12/1988
Enf. disposition status: Not reported
Enf. disp. status date: Not reported
Enforcement lead agency: State
Proposed penalty amount: Not reported
Final penalty amount: Not reported

UNITED STATES PRINTING INK CORP (Continued) **1000399308**

Paid penalty amount: Not reported

Evaluation Action Summary:
Evaluation date: 06/20/1988
Evaluation: COMPLIANCE EVALUATION INSPECTION ON-SITE
Area of violation: TSD - General
Date achieved compliance: 03/21/1989
Evaluation lead agency: State

Evaluation date: 05/24/1988
Evaluation: FINANCIAL RECORD REVIEW
Area of violation: Not reported
Date achieved compliance: Not reported
Evaluation lead agency: State

U88 **CORAL INDUSTRIES** **SLIC** **S100720688**
ENE **14561 MARQUARDT** **N/A**
1/4-1/2 **SANTA FE SPRINGS, CA 90670**
0.275 mi.
1452 ft. **Site 2 of 3 in cluster U**

Relative:
Lower

Actual:
74 ft.

SLIC REG 4:
Region: 4
Facility Status: No further action required
SLIC: 0484
Substance: VOCs
Staff: Ana Velos

U89 **CORAL INDUSTRIES INC** **LUST** **S104159854**
ENE **14561 MARQUARDT** **HIST CORTESE** **N/A**
1/4-1/2 **SANTA FE SPRINGS, CA 90670**
0.275 mi.
1452 ft. **Site 3 of 3 in cluster U**

Relative:
Lower

Actual:
74 ft.

LUST:
Region: STATE
Global Id: T0603703259
Latitude: 33.898555
Longitude: -118.038453
Case Type: LUST Cleanup Site
Status: Completed - Case Closed
Status Date: 08/20/1996
Lead Agency: LOS ANGELES RWQCB (REGION 4)
Case Worker: YR
Local Agency: Not reported
RB Case Number: I-06797
LOC Case Number: Not reported
File Location: Not reported
Potential Media Affect: Soil
Potential Contaminants of Concern: * Solvents
Site History: Not reported

Click here to access the California GeoTracker records for this facility:

Contact:
Global Id: T0603703259
Contact Type: Regional Board Caseworker

CORAL INDUSTRIES INC (Continued) **S104159854**

Contact Name: YUE RONG
Organization Name: LOS ANGELES RWQCB (REGION 4)
Address: 320 W. 4TH ST., SUITE 200
City: Los Angeles
Email: yrong@waterboards.ca.gov
Phone Number: Not reported

Global Id: T0603703259
Contact Type: Local Agency Caseworker
Contact Name: UNK
Organization Name: R4 UNKNOWN
Address: Not reported
City: R4 UNKNOWN
Email: Not reported
Phone Number: Not reported

Status History:
Global Id: T0603703259
Status: Completed - Case Closed
Status Date: 08/20/1996

Global Id: T0603703259
Status: Open - Case Begin Date
Status Date: 11/04/1988

Global Id: T0603703259
Status: Open - Site Assessment
Status Date: 11/04/1988

Global Id: T0603703259
Status: Open - Site Assessment
Status Date: 11/11/1989

Regulatory Activities:
Global Id: T0603703259
Action Type: Other
Date: 03/13/1990
Action: Leak Reported

Global Id: T0603703259
Action Type: Other
Date: 05/15/1989
Action: Leak Discovery

Global Id: T0603703259
Action Type: Other
Date: 05/15/1989
Action: Leak Stopped

LUST REG 4:
Region: 4
Regional Board: 04
County: Los Angeles
Facility Id: I-06797
Status: Case Closed

CORAL INDUSTRIES INC (Continued) **S104159854**

Substance:	Solvents	
Substance Quantity:	Not reported	
Local Case No:	Not reported	
Case Type:	Soil	
Abatement Method Used at the Site:		Not reported
Global ID:	T0603703259	
W Global ID:	Not reported	
Staff:	UNK	
Local Agency:	19049	
Cross Street:	FORK COYOTE CREEK N	
Enforcement Type:	Not reported	
Date Leak Discovered:	5/15/1989	
Date Leak First Reported:		3/13/1990
Date Leak Record Entered:	4/5/1990	
Date Confirmation Began:	Not reported	
Date Leak Stopped:	5/15/1989	
Date Case Last Changed on Database:		9/16/1996
Date the Case was Closed:		8/20/1996
How Leak Discovered:	Tank Closure	
How Leak Stopped:	Not reported	
Cause of Leak:	UNK	
Leak Source:	UNK	
Operator:	CALDARELLI, LOUIS	
Water System:	Not reported	
Well Name:	Not reported	
Approx. Dist To Production Well (ft):		4589.4608409833820114297923 09
Source of Cleanup Funding:		UNK
Preliminary Site Assessment Workplan Submitted:		11/4/1988
Preliminary Site Assessment Began:		11/11/1989
Pollution Characterization Began:		Not reported
Remediation Plan Submitted:		Not reported
Remedial Action Underway:		Not reported
Post Remedial Action Monitoring Began:		Not reported
Enforcement Action Date:		Not reported
Historical Max MTBE Date:		Not reported
Hist Max MTBE Conc in Groundwater:		Not reported
Hist Max MTBE Conc in Soil:		Not reported
Significant Interim Remedial Action Taken:		Not reported
GW Qualifier:	Not reported	
Soil Qualifier:	Not reported	
Organization:	Not reported	
Owner Contact:	Not reported	
Responsible Party:	CORAL INDUSTRIES INC.	
RP Address:	10109 S SHOEMAKER AVE, SANTA FE SPRINGS, CA 90670	
Program:	LUST	
Lat/Long:	33.8992161 / -1	
Local Agency Staff:	UNK	
Beneficial Use:	Not reported	
Priority:	Not reported	
Cleanup Fund Id:	Not reported	
Suspended:	Not reported	
Assigned Name:	Not reported	
Summary:	REFFERED TO RWQCB O/A CONTAMINATION FROM HEXANE, ACETONE, MEK, TCE, TCA. WELL ABANDONMENT	

HIST CORTESE:

Region:	CORTESE

CORAL INDUSTRIES INC (Continued) **S104159854**

Facility County Code: 19
Reg By: LTNKA
Reg Id: I-06797

90
North
1/4-1/2
0.308 mi.
1626 ft.

Relative:
Higher

Actual:
83 ft.

SUPPOSE-U-DRIVE TRUCK LEASE **LUST** **1000348988**
13456 ROSECRANS AVE **UST** **N/A**
NORWALK, CA 90650 **SWEEPS UST**
HIST UST
CA FID UST
LOS ANGELES CO. HMS

LUST:

Region:	STATE
Global Id:	T0603788061
Latitude:	33.901453
Longitude:	-118.044696
Case Type:	LUST Cleanup Site
Status:	Open - Eligible for Closure
Status Date:	12/27/2013
Lead Agency:	SWRCB
Case Worker:	MC
Local Agency:	LOS ANGELES COUNTY
RB Case Number:	000152-000153
LOC Case Number:	000152-000153
File Location:	Not reported
Potential Media Affect:	Under Investigation
Potential Contaminants of Concern:	Gasoline, Diesel
Site History:	There is a State Water Board closure Order for this case issued 4/30/2015. The State Water Board needs confirmation that the corrective action wells and wastes have been removed from the site in order to close the case. Once confirmation has been received State Water Board can issue a Uniform Closure Letter and close the case. Attempts to reach the RP have failed. gwl 4/14/2016.

Click here to access the California GeoTracker records for this facility:

Contact:

Global Id:	T0603788061
Contact Type:	Local Agency Caseworker
Contact Name:	RANI IYER
Organization Name:	LOS ANGELES COUNTY
Address:	900 S. FREMONT AVE.
City:	ALHAMBRA
Email:	Not reported
Phone Number:	Not reported

Global Id:	T0603788061
Contact Type:	Regional Board Caseworker
Contact Name:	YUE RONG
Organization Name:	LOS ANGELES RWQCB (REGION 4)
Address:	320 W. 4TH ST., SUITE 200
City:	Los Angeles
Email:	yrong@waterboards.ca.gov
Phone Number:	Not reported

Global Id:	T0603788061
Contact Type:	Regional Board Caseworker
Contact Name:	MATTHEW COHEN

SUPPOSE-U-DRIVE TRUCK LEASE (Continued) **1000348988**

Organization Name: SWRCB
Address: 1001 I Street
City: SACRAMENTO
Email: mcohen@waterboards.ca.gov
Phone Number: 9163415751

Status History:
Global Id: T0603788061
Status: Open - Case Begin Date
Status Date: 07/07/2003

Global Id: T0603788061
Status: Open - Eligible for Closure
Status Date: 12/27/2013

Global Id: T0603788061
Status: Open - Site Assessment
Status Date: 01/05/2005

Regulatory Activities:
Global Id: T0603788061
Action Type: ENFORCEMENT
Date: 01/31/2005
Action: Staff Letter

Global Id: T0603788061
Action Type: ENFORCEMENT
Date: 02/06/2006
Action: Staff Letter

Global Id: T0603788061
Action Type: ENFORCEMENT
Date: 12/27/2006
Action: Staff Letter

Global Id: T0603788061
Action Type: ENFORCEMENT
Date: 09/21/2014
Action: Clean Up Fund - Case Closure Review Summary Report (RSR)

Global Id: T0603788061
Action Type: ENFORCEMENT
Date: 01/31/2005
Action: Staff Letter

Global Id: T0603788061
Action Type: ENFORCEMENT
Date: 04/30/2015
Action: State Water Board Closure Order

Global Id: T0603788061
Action Type: Other
Date: 07/07/2003
Action: Leak Discovery

Global Id: T0603788061

SUPPOSE-U-DRIVE TRUCK LEASE (Continued) **1000348988**

Action Type: Other
Date: 01/05/2005
Action: Leak Reported

Global Id: T0603788061
Action Type: REMEDIATION
Date: 01/05/2005
Action: Not reported

Global Id: T0603788061
Action Type: RESPONSE
Date: 07/07/2003
Action: Tank Removal Report / UST Sampling Report

Global Id: T0603788061
Action Type: RESPONSE
Date: 05/09/2005
Action: Soil and Water Investigation Workplan

Global Id: T0603788061
Action Type: ENFORCEMENT
Date: 07/18/2013
Action: Referral to Other State Agency

Global Id: T0603788061
Action Type: ENFORCEMENT
Date: 10/28/2014
Action: Notification - Public Notice of Case Closure

UST:
Facility ID: 153
Permitting Agency: LOS ANGELES COUNTY
Latitude: 33.9028019
Longitude: -118.043347

SWEEPS UST:
Status: Active
Comp Number: 153
Number: 9
Board Of Equalization: 44-007393
Referral Date: 01-26-90
Action Date: 01-26-90
Created Date: 06-30-89
Owner Tank Id: Not reported
SWRCB Tank Id: 19-000-000153-000001
Tank Status: A
Capacity: 1000
Active Date: 01-26-90
Tank Use: OIL
STG: W
Content: Not reported
Number Of Tanks: 4

Status: Active
Comp Number: 153

SUPPOSE-U-DRIVE TRUCK LEASE (Continued) **1000348988**

Number: 9
Board Of Equalization: 44-007393
Referral Date: 01-26-90
Action Date: 01-26-90
Created Date: 06-30-89
Owner Tank Id: Not reported
SWRCB Tank Id: 19-000-000153-000002
Tank Status: A
Capacity: 30000
Active Date: 01-26-90
Tank Use: M.V. FUEL
STG: P
Content: DIESEL
Number Of Tanks: Not reported

Status: Active
Comp Number: 153
Number: 9
Board Of Equalization: 44-007393
Referral Date: 01-26-90
Action Date: 01-26-90
Created Date: 06-30-89
Owner Tank Id: Not reported
SWRCB Tank Id: 19-000-000153-000003
Tank Status: A
Capacity: 10000
Active Date: 01-26-90
Tank Use: M.V. FUEL
STG: P
Content: LEADED
Number Of Tanks: Not reported

Status: Active
Comp Number: 153
Number: 9
Board Of Equalization: 44-007393
Referral Date: 01-26-90
Action Date: 01-26-90
Created Date: 06-30-89
Owner Tank Id: Not reported
SWRCB Tank Id: 19-000-000153-000004
Tank Status: A
Capacity: 500
Active Date: 01-26-90
Tank Use: OIL
STG: W
Content: Not reported
Number Of Tanks: Not reported

HIST UST:
File Number: 00028931
URL: http://geotracker.waterboards.ca.gov/ustpdfs/pdf/00028931.pdf
Region: STATE
Facility ID: 00000017588
Facility Type: Other
Other Type: TRUCK RENTAL & LEASE
Contact Name: Not reported

SUPPOSE-U-DRIVE TRUCK LEASE (Continued) **1000348988**

Telephone:	2139211457
Owner Name:	SUPPOSE U DRIVE TRUCK RENTAL S
Owner Address:	13456 ROSECRANS
Owner City,St,Zip:	NORWALK, CA 90650
Total Tanks:	0005

Tank Num:	001
Container Num:	11
Year Installed:	1973
Tank Capacity:	00009980
Tank Used for:	PRODUCT
Type of Fuel:	REGULAR
Container Construction Thickness:	Not reported
Leak Detection:	None

Tank Num:	002
Container Num:	12
Year Installed:	1973
Tank Capacity:	00009980
Tank Used for:	PRODUCT
Type of Fuel:	REGULAR
Container Construction Thickness:	Not reported
Leak Detection:	None

Tank Num:	003
Container Num:	13
Year Installed:	1975
Tank Capacity:	00009801
Tank Used for:	PRODUCT
Type of Fuel:	DIESEL
Container Construction Thickness:	Not reported
Leak Detection:	None

Tank Num:	004
Container Num:	14
Year Installed:	1973
Tank Capacity:	00000550
Tank Used for:	WASTE
Type of Fuel:	WASTE OIL
Container Construction Thickness:	Not reported
Leak Detection:	None

Tank Num:	005
Container Num:	15
Year Installed:	1973
Tank Capacity:	00001250
Tank Used for:	WASTE
Type of Fuel:	Not reported
Container Construction Thickness:	Not reported
Leak Detection:	None

Click here for Geo Tracker PDF:

CA FID UST:

Facility ID:	19010687
Regulated By:	UTNKA
Regulated ID:	00017588

SUPPOSE-U-DRIVE TRUCK LEASE (Continued) **1000348988**

Cortese Code: Not reported
SIC Code: Not reported
Facility Phone: 0000000000
Mail To: Not reported
Mailing Address: 13456 E ROSECRANS AVE
Mailing Address 2: Not reported
Mailing City,St,Zip: NORWALK 90650
Contact: Not reported
Contact Phone: Not reported
DUNs Number: Not reported
NPDES Number: Not reported
EPA ID: Not reported
Comments: Not reported
Status: Active

LOS ANGELES CO. HMS:
Region: LA
Permit Category: T
Facility Id: 000152-000153
Facility Type: 0
Facility Status: Permit
Area: 1K
Permit Number: 00003320T
Permit Status: Permit

Region: LA
Permit Category: I
Facility Id: 000152-I00153
Facility Type: 02
Facility Status: Permit
Area: 1K
Permit Number: 000004936
Permit Status: Permit

91
SW
1/4-1/2
0.328 mi.
1730 ft.

FRY STEEL **LUST** **S109285353**
13325 MOLETTE **N/A**
SANTA FE SPRINGS, CA 90670

Relative:
Lower

Actual:
78 ft.

LUST:
Region: STATE
Global Id: T10000000369
Latitude: 33.8922693518834
Longitude: -118.050197670794
Case Type: LUST Cleanup Site
Status: Completed - Case Closed
Status Date: 03/18/2016
Lead Agency: SWRCB
Case Worker: MC
Local Agency: SANTA FE SPRINGS, CITY OF
RB Case Number: Not reported
LOC Case Number: TT
File Location: Local Agency
Potential Media Affect: Not reported
Potential Contaminants of Concern: Diesel
Site History: Not reported

FRY STEEL (Continued) **S109285353**

Click here to access the California GeoTracker records for this facility:

Contact:

Global Id:	T10000000369
Contact Type:	Local Agency Caseworker
Contact Name:	BRENDA TEN BRUGGENCATE
Organization Name:	SANTA FE SPRINGS, CITY OF
Address:	11300 GREENSTONE AV
City:	SANTA FE SPRINGS
Email:	brendanelson@santafesprings.org
Phone Number:	5629063812

Global Id:	T10000000369
Contact Type:	Regional Board Caseworker
Contact Name:	MATTHEW COHEN
Organization Name:	SWRCB
Address:	1001 I Street
City:	SACRAMENTO
Email:	mcohen@waterboards.ca.gov
Phone Number:	9163415751

Status History:

Global Id:	T10000000369
Status:	Completed - Case Closed
Status Date:	03/18/2016

Global Id:	T10000000369
Status:	Open - Case Begin Date
Status Date:	09/01/2001

Global Id:	T10000000369
Status:	Open - Eligible for Closure
Status Date:	03/04/2015

Global Id:	T10000000369
Status:	Open - Eligible for Closure
Status Date:	08/19/2015

Global Id:	T10000000369
Status:	Open - Remediation
Status Date:	09/25/2008

Regulatory Activities:

Global Id:	T10000000369
Action Type:	Other
Date:	09/01/2001
Action:	Leak Stopped

Global Id:	T10000000369
Action Type:	RESPONSE
Date:	10/26/2001
Action:	Correspondence

Global Id:	T10000000369
Action Type:	RESPONSE
Date:	09/27/2001

FRY STEEL (Continued) **S109285353**

Action: Soil and Water Investigation Workplan

Global Id: T10000000369
Action Type: RESPONSE
Date: 09/27/2001
Action: Site Assessment Report

Global Id: T10000000369
Action Type: RESPONSE
Date: 10/26/2001
Action: Correspondence

Global Id: T10000000369
Action Type: RESPONSE
Date: 03/03/2016
Action: Well Destruction Report

Global Id: T10000000369
Action Type: ENFORCEMENT
Date: 12/05/1986
Action: Closure/No Further Action Letter

Global Id: T10000000369
Action Type: RESPONSE
Date: 10/13/2008
Action: Request for Closure

Global Id: T10000000369
Action Type: RESPONSE
Date: 10/17/2001
Action: Site Assessment Report

Global Id: T10000000369
Action Type: ENFORCEMENT
Date: 10/18/2001
Action: Staff Letter

Global Id: T10000000369
Action Type: ENFORCEMENT
Date: 04/27/2015
Action: Notification - Public Participation Document

Global Id: T10000000369
Action Type: ENFORCEMENT
Date: 08/19/2015
Action: State Water Board Closure Order

Global Id: T10000000369
Action Type: Other
Date: 09/01/2001
Action: Leak Discovery

Global Id: T10000000369
Action Type: Other
Date: 10/26/2001
Action: Leak Reported

FRY STEEL (Continued) **S109285353**

Global Id: T10000000369
Action Type: ENFORCEMENT
Date: 03/18/2016
Action: Closure/No Further Action Letter

92
SE
1/4-1/2
0.332 mi.
1751 ft.

FRIGID COIL **SLIC S108991991**
13711 FREEWAY DRIVE **DEED N/A**
SANTA FE SPRINGS, CA 90670

Relative:
Lower

Actual:
70 ft.

SLIC:

Region:	STATE
Facility Status:	**Completed - Case Closed**
Status Date:	01/27/2012
Global Id:	SL0603788087
Lead Agency:	LOS ANGELES RWQCB (REGION 4)
Lead Agency Case Number:	Not reported
Latitude:	33.8910799668873
Longitude:	-118.039598464966
Case Type:	Cleanup Program Site
Case Worker:	ACJ
Local Agency:	Not reported
RB Case Number:	1225
File Location:	Regional Board
Potential Media Affected:	Aquifer used for drinking water supply
Potential Contaminants of Concern:	Arsenic, Diesel, Gasoline, Heating Oil / Fuel Oil
Site History:	The property has been used for light industrial purposes by two parties: Philip Carey Company from approximately 1971 thru 1980; and Frigid Coil from approximately 1980 thru July of 2007. The recognized environmental conditions identified in the Phase I Site Investigation included: Frigid Coils operations consist of the assembly of air handlers and other custom heating, ventilation, and air conditioning (HVAC) units. Principal materials in use at the facility consist of stainless steel, copper coil, welding gases, and hydraulic oils. The Frigid Coil facility consists of approximately 82,000 square feet of building space on an approximately 4.9-acre property. The eastern portion of the building was used as a shop for maintenance activities and the western portion of the building was used as office space. Frigid Coil has operated at the 13711 Freeway Drive location since 1971. The building was reportedly constructed in 1966. Prior to 1966, the subject property was agricultural land.

Click here to access the California GeoTracker records for this facility:

DEED:

Envirostor ID:	SL0603788087
Area:	Not reported
Sub Area:	Not reported
Site Type:	SLIC
Status:	COMPLETED - CASE CLOSED
Agency:	SWRCB
Covenant Uploaded:	Y
Deed Date(s):	12/28/2011

W93 **RYDER LC0205** **LUST** **S103629209**
SSE **13630 FIRESTONE** **SLIC** **N/A**
1/4-1/2 **SANTA FE SPRINGS, CA 90670** **HIST CORTESE**
0.336 mi. **NPDES**
1774 ft. **Site 1 of 2 in cluster W**

Relative:
Lower

Actual:
73 ft.

LUST:

Region:	STATE
Global Id:	T0603701556
Latitude:	33.89029
Longitude:	-118.042048
Case Type:	LUST Cleanup Site
Status:	Completed - Case Closed
Status Date:	03/24/1995
Lead Agency:	LOS ANGELES RWQCB (REGION 4)
Case Worker:	YR
Local Agency:	Not reported
RB Case Number:	906700161
LOC Case Number:	Not reported
File Location:	Not reported
Potential Media Affect:	Aquifer used for drinking water supply
Potential Contaminants of Concern:	Diesel
Site History:	Not reported

Click here to access the California GeoTracker records for this facility:

Contact:

Global Id:	T0603701556
Contact Type:	Regional Board Caseworker
Contact Name:	YUE RONG
Organization Name:	LOS ANGELES RWQCB (REGION 4)
Address:	320 W. 4TH ST., SUITE 200
City:	Los Angeles
Email:	yrong@waterboards.ca.gov
Phone Number:	Not reported

Global Id:	T0603701556
Contact Type:	Local Agency Caseworker
Contact Name:	UNK
Organization Name:	R4 UNKNOWN
Address:	Not reported
City:	R4 UNKNOWN
Email:	Not reported
Phone Number:	Not reported

Status History:

Global Id:	T0603701556
Status:	Completed - Case Closed
Status Date:	03/24/1995

Global Id:	T0603701556
Status:	Open - Case Begin Date
Status Date:	07/28/1988

Global Id:	T0603701556
Status:	Open - Remediation
Status Date:	09/15/1988

Global Id:	T0603701556

RYDER LC0205 (Continued) **S103629209**

Status: Open - Verification Monitoring
Status Date: 07/01/1991

Regulatory Activities:
Global Id: T0603701556
Action Type: Other
Date: 07/28/1988
Action: Leak Reported

Region: STATE
Global Id: T10000003441
Latitude: 33.890291
Longitude: -118.04205
Case Type: LUST Cleanup Site
Status: Completed - Case Closed
Status Date: 08/04/2014
Lead Agency: LOS ANGELES RWQCB (REGION 4)
Case Worker: JFL
Local Agency: SANTA FE SPRINGS, CITY OF
RB Case Number: 906700161B
LOC Case Number: Not reported
File Location: Not reported
Potential Media Affect: Not reported
Potential Contaminants of Concern: Gasoline
Site History: Not reported

Click here to access the California GeoTracker records for this facility:

Contact:
Global Id: T10000003441
Contact Type: Regional Board Caseworker
Contact Name: JOE F. LUERA
Organization Name: LOS ANGELES RWQCB (REGION 4)
Address: 320 W. 4TH STREET, SUITE 200
City: LOS ANGELES
Email: jluera@waterboards.ca.gov
Phone Number: Not reported

Global Id: T10000003441
Contact Type: Local Agency Caseworker
Contact Name: BRENDA TEN BRUGGENCATE
Organization Name: SANTA FE SPRINGS, CITY OF
Address: 11300 GREENSTONE AV
City: SANTA FE SPRINGS
Email: brendanelson@santafesprings.org
Phone Number: 5629063812

Status History:
Global Id: T10000003441
Status: Completed - Case Closed
Status Date: 08/04/2014

Global Id: T10000003441
Status: Open - Case Begin Date
Status Date: 09/16/2011

RYDER LC0205 (Continued) **S103629209**

Global Id: T10000003441
Status: Open - Eligible for Closure
Status Date: 05/22/2014

Global Id: T10000003441
Status: Open - Remediation
Status Date: 12/09/2011

Regulatory Activities:
Global Id: T10000003441
Action Type: ENFORCEMENT
Date: 11/08/2011
Action: Referral to Regional Board

Global Id: T10000003441
Action Type: ENFORCEMENT
Date: 01/05/2012
Action: Staff Letter

Global Id: T10000003441
Action Type: RESPONSE
Date: 09/16/2011
Action: Corrective Action Plan / Remedial Action Plan

Global Id: T10000003441
Action Type: ENFORCEMENT
Date: 03/28/2014
Action: Notification - Preclosure

Global Id: T10000003441
Action Type: ENFORCEMENT
Date: 08/04/2014
Action: Closure/No Further Action Letter

Global Id: T10000003441
Action Type: RESPONSE
Date: 03/15/2012
Action: Other Report / Document

Global Id: T10000003441
Action Type: Other
Date: 09/16/2011
Action: Leak Discovery

Global Id: T10000003441
Action Type: Other
Date: 12/09/2011
Action: Leak Reported

Global Id: T10000003441
Action Type: RESPONSE
Date: 07/16/2014
Action: Well Destruction Report - Regulator Responded

Global Id: T10000003441
Action Type: REMEDIATION
Date: 09/01/2010

RYDER LC0205 (Continued) **S103629209**

Action: Excavation

Global Id: T10000003441
Action Type: REMEDIATION
Date: 01/01/2011
Action: Excavation

Global Id: T10000003441
Action Type: RESPONSE
Date: 07/02/2012
Action: Soil and Water Investigation Workplan

Global Id: T10000003441
Action Type: RESPONSE
Date: 12/12/2012
Action: Well Destruction Report

Region: STATE
Global Id: T0603733040
Latitude: 33.890292
Longitude: -118.042048
Case Type: LUST Cleanup Site
Status: Completed - Case Closed
Status Date: 05/24/2005
Lead Agency: SANTA FE SPRINGS, CITY OF
Case Worker: BTB
Local Agency: SANTA FE SPRINGS, CITY OF
RB Case Number: Not reported
LOC Case Number: Not reported
File Location: Not reported
Potential Media Affect: Soil
Potential Contaminants of Concern: Diesel
Site History: Not reported

Click here to access the California GeoTracker records for this facility:

Contact:
Global Id: T0603733040
Contact Type: Regional Board Caseworker
Contact Name: YUE RONG
Organization Name: LOS ANGELES RWQCB (REGION 4)
Address: 320 W. 4TH ST., SUITE 200
City: Los Angeles
Email: yrong@waterboards.ca.gov
Phone Number: Not reported

Global Id: T0603733040
Contact Type: Local Agency Caseworker
Contact Name: BRENDA TEN BRUGGENCATE
Organization Name: SANTA FE SPRINGS, CITY OF
Address: 11300 GREENSTONE AV
City: SANTA FE SPRINGS
Email: brendanelson@santafesprings.org
Phone Number: 5629063812

Status History:

RYDER LC0205 (Continued) **S103629209**

Global Id: T0603733040
Status: Completed - Case Closed
Status Date: 05/24/2005

Global Id: T0603733040
Status: Open - Case Begin Date
Status Date: 10/20/2003

Global Id: T0603733040
Status: Open - Site Assessment
Status Date: 05/23/2005

Regulatory Activities:
Global Id: T0603733040
Action Type: REMEDIATION
Date: 11/14/2003
Action: Excavation

Global Id: T0603733040
Action Type: Other
Date: 10/20/2003
Action: Leak Discovery

Global Id: T0603733040
Action Type: Other
Date: 11/11/2003
Action: Leak Reported

SLIC:
Region: STATE
Facility Status: **Completed - Case Closed**
Status Date: 05/21/2004
Global Id: T0603748936
Lead Agency: SANTA FE SPRINGS, CITY OF
Lead Agency Case Number: Not reported
Latitude: 33.890292
Longitude: -118.042048
Case Type: Cleanup Program Site
Case Worker: BTB
Local Agency: SANTA FE SPRINGS, CITY OF
RB Case Number: 906700161A
File Location: Not reported
Potential Media Affected: Soil
Potential Contaminants of Concern: Diesel
Site History: Not reported

Click here to access the California GeoTracker records for this facility:

HIST CORTESE:
Region: CORTESE
Facility County Code: 19
Reg By: LTNKA
Reg Id: 906700161

RYDER LC0205 (Continued) **S103629209**

NPDES:

Npdes Number:	CAS000002
Facility Status:	Active
Agency Id:	0
Region:	4
Regulatory Measure Id:	445125
Order No:	2009-0009-DWQ
Regulatory Measure Type:	Enrollee
Place Id:	Not reported
WDID:	4 19C369368
Program Type:	Construction
Adoption Date Of Regulatory Measure:	Not reported
Effective Date Of Regulatory Measure:	04/07/2014
Expiration Date Of Regulatory Measure:	Not reported
Termination Date Of Regulatory Measure:	Not reported
Discharge Name:	Ryder Truck Rental Inc
Discharge Address:	13630 Firestone Blvd
Discharge City:	Santa Fe Springs
Discharge State:	California
Discharge Zip:	90670
RECEIVED DATE:	Not reported
PROCESSED DATE:	Not reported
STATUS CODE NAME:	Not reported
STATUS DATE:	Not reported
PLACE SIZE:	Not reported
PLACE SIZE UNIT:	Not reported
FACILITY CONTACT NAME:	Not reported
FACILITY CONTACT TITLE:	Not reported
FACILITY CONTACT PHONE:	Not reported
FACILITY CONTACT PHONE EXT:	Not reported
FACILITY CONTACT EMAIL:	Not reported
OPERATOR NAME:	Not reported
OPERATOR ADDRESS:	Not reported
OPERATOR CITY:	Not reported
OPERATOR STATE:	Not reported
OPERATOR ZIP:	Not reported
OPERATOR CONTACT NAME:	Not reported
OPERATOR CONTACT TITLE:	Not reported
OPERATOR CONTACT PHONE:	Not reported
OPERATOR CONTACT PHONE EXT:	Not reported
OPERATOR CONTACT EMAIL:	Not reported
OPERATOR TYPE:	Not reported
DEVELOPER NAME:	Not reported
DEVELOPER ADDRESS:	Not reported
DEVELOPER CITY:	Not reported
DEVELOPER STATE:	Not reported
DEVELOPER ZIP:	Not reported
DEVELOPER CONTACT NAME:	Not reported
DEVELOPER CONTACT TITLE:	Not reported
CONSTYPE LINEAR UTILITY IND:	Not reported
EMERGENCY PHONE NO:	Not reported
EMERGENCY PHONE EXT:	Not reported
CONSTYPE ABOVE GROUND IND:	Not reported
CONSTYPE BELOW GROUND IND:	Not reported
CONSTYPE CABLE LINE IND:	Not reported
CONSTYPE COMM LINE IND:	Not reported
CONSTYPE COMMERTIAL IND:	Not reported

RYDER LC0205 (Continued) **S103629209**

CONSTYPE ELECTRICAL LINE IND:	Not reported
CONSTYPE GAS LINE IND:	Not reported
CONSTYPE INDUSTRIAL IND:	Not reported
CONSTYPE OTHER DESRIPTION:	Not reported
CONSTYPE OTHER IND:	Not reported
CONSTYPE RECONS IND:	Not reported
CONSTYPE RESIDENTIAL IND:	Not reported
CONSTYPE TRANSPORT IND:	Not reported
CONSTYPE UTILITY DESCRIPTION:	Not reported
CONSTYPE UTILITY IND:	Not reported
CONSTYPE WATER SEWER IND:	Not reported
DIR DISCHARGE USWATER IND:	Not reported
RECEIVING WATER NAME:	Not reported
CERTIFIER NAME:	Not reported
CERTIFIER TITLE:	Not reported
CERTIFICATION DATE:	Not reported
PRIMARY SIC:	Not reported
SECONDARY SIC:	Not reported
TERTIARY SIC:	Not reported

X94 **MILLER'S CAKE AND COOKIE COMPANY** **LUST** **S112850590**
SSW **15319 CARMENITA ROAD** **HAZNET** **N/A**
1/4-1/2 **SANTA FE SPRINGS, CA 90670**
0.341 mi.
1800 ft. **Site 1 of 2 in cluster X**

Relative:
Lower

Actual:
77 ft.

LUST:

Region:	STATE
Global Id:	T10000006485
Latitude:	33.891139
Longitude:	-118.047487
Case Type:	LUST Cleanup Site
Status:	Open - Site Assessment
Status Date:	05/21/2015
Lead Agency:	LOS ANGELES RWQCB (REGION 4)
Case Worker:	JR
Local Agency:	Not reported
RB Case Number:	906700516
LOC Case Number:	Not reported
File Location:	Not reported
Potential Media Affect:	Other Groundwater (uses other than drinking water)
Potential Contaminants of Concern:	Tetrachloroethylene (PCE), Trichloroethylene (TCE)
Site History:	Not reported

Click here to access the California GeoTracker records for this facility:

Contact:

Global Id:	T10000006485
Contact Type:	Regional Board Caseworker
Contact Name:	JAMES RYAN
Organization Name:	LOS ANGELES RWQCB (REGION 4)
Address:	West 4th Street, Suite 200
City:	LOS ANGELES
Email:	jamesw.ryan@waterboards.ca.gov
Phone Number:	2135766711

Status History:

Global Id:	T10000006485

MILLER'S CAKE AND COOKIE COMPANY (Continued) **S112850590**

Status: Open - Case Begin Date
Status Date: 01/01/1985

Global Id: T10000006485
Status: Open - Inactive
Status Date: 02/17/2015

Global Id: T10000006485
Status: Open - Site Assessment
Status Date: 05/21/2015

Regulatory Activities:
Global Id: T10000006485
Action Type: RESPONSE
Date: 08/12/2015
Action: Correspondence - Regulator Responded

Global Id: T10000006485
Action Type: Other
Date: 01/01/1985
Action: Leak Began

Global Id: T10000006485
Action Type: RESPONSE
Date: 08/21/2015
Action: Soil and Water Investigation Workplan

Global Id: T10000006485
Action Type: ENFORCEMENT
Date: 05/21/2015
Action: 13267 Requirement

Global Id: T10000006485
Action Type: RESPONSE
Date: 02/29/2016
Action: Soil and Water Investigation Report

Global Id: T10000006485
Action Type: ENFORCEMENT
Date: 08/21/2015
Action: Health and Safety Code Section 25296.10(c)

Global Id: T10000006485
Action Type: ENFORCEMENT
Date: 02/11/2015
Action: Referral to Regional Board

Global Id: T10000006485
Action Type: RESPONSE
Date: 12/18/2015
Action: Other Report / Document

Global Id: T10000006485
Action Type: RESPONSE
Date: 04/21/2015
Action: Other Report / Document

MILLER'S CAKE AND COOKIE COMPANY (Continued) **S112850590**

Global Id: T10000006485
Action Type: Other
Date: 01/01/1985
Action: Leak Discovery

Global Id: T10000006485
Action Type: Other
Date: 01/30/2015
Action: Leak Reported

Global Id: T10000006485
Action Type: RESPONSE
Date: 04/21/2015
Action: Other Report / Document - Regulator Responded

Global Id: T10000006485
Action Type: ENFORCEMENT
Date: 11/18/2015
Action: 13267 Requirement

Global Id: T10000006485
Action Type: RESPONSE
Date: 09/26/2015
Action: Soil and Water Investigation Workplan - Regulator Responded

HAZNET:
envid: S112850590
Year: 1993
GEPAID: CAC000892120
Contact: MILLER'S CAKE AND COOKIE CO
Telephone: 5105692323
Mailing Name: Not reported
Mailing Address: 810 81ST AVE
Mailing City,St,Zip: OAKLAND, CA 946210000
Gen County: Not reported
TSD EPA ID: CAT080013352
TSD County: Not reported
Waste Category: Oil/water separation sludge
Disposal Method: Recycler
Tons: 0.18759999999
Cat Decode: Oil/water separation sludge
Method Decode: Recycler
Facility County: Los Angeles

envid: S112850590
Year: 1993
GEPAID: CAC000892120
Contact: MILLER'S CAKE AND COOKIE CO
Telephone: 5105692323
Mailing Name: Not reported
Mailing Address: 810 81ST AVE
Mailing City,St,Zip: OAKLAND, CA 946210000
Gen County: Not reported
TSD EPA ID: CAT080013352
TSD County: Not reported
Waste Category: Unspecified oil-containing waste

MILLER'S CAKE AND COOKIE COMPANY (Continued) **S112850590**

Disposal Method: Recycler
Tons: 0.1668
Cat Decode: Unspecified oil-containing waste
Method Decode: Recycler
Facility County: Los Angeles

Y95 **GOLDEN MINI MART** **LUST** **S108997052**
NNW **13340 EAST ROSECRANS AVENUE** **N/A**
1/4-1/2 **NORWALK, CA 90650**
0.361 mi.
1905 ft. **Site 1 of 2 in cluster Y**

Relative:
Higher

Actual:
85 ft.

LUST:

Region:	STATE
Global Id:	T0603768344
Latitude:	33.9020719
Longitude:	-118.046998
Case Type:	LUST Cleanup Site
Status:	Completed - Case Closed
Status Date:	04/07/2008
Lead Agency:	LOS ANGELES COUNTY
Case Worker:	SBN
Local Agency:	LOS ANGELES COUNTY
RB Case Number:	Not reported
LOC Case Number:	010559-046220
File Location:	Not reported
Potential Media Affect:	Soil
Potential Contaminants of Concern:	Benzene, Toluene, Xylene
Site History:	Not reported

Click here to access the California GeoTracker records for this facility:

Contact:

Global Id:	T0603768344
Contact Type:	Local Agency Caseworker
Contact Name:	PHILLIP GHARIBIANS-TABRIZI
Organization Name:	LOS ANGELES COUNTY
Address:	900 S. FREMONT AVE.
City:	ALHAMBRA
Email:	pgharibians@dpw.lacounty.gov
Phone Number:	Not reported

Global Id:	T0603768344
Contact Type:	Regional Board Caseworker
Contact Name:	YUE RONG
Organization Name:	LOS ANGELES RWQCB (REGION 4)
Address:	320 W. 4TH ST., SUITE 200
City:	Los Angeles
Email:	yrong@waterboards.ca.gov
Phone Number:	Not reported

Status History:

Global Id:	T0603768344
Status:	Completed - Case Closed
Status Date:	04/07/2008

Global Id:	T0603768344
Status:	Open - Case Begin Date

GOLDEN MINI MART (Continued) **S108997052**

Status Date: 10/30/2007

Global Id: T0603768344
Status: Open - Site Assessment
Status Date: 02/28/2008

Regulatory Activities:
Global Id: T0603768344
Action Type: REMEDIATION
Date: 10/30/2007
Action: Not reported

Global Id: T0603768344
Action Type: Other
Date: 10/30/2007
Action: Leak Discovery

Global Id: T0603768344
Action Type: Other
Date: 01/10/2008
Action: Leak Reported

Global Id: T0603768344
Action Type: ENFORCEMENT
Date: 04/07/2008
Action: Closure/No Further Action Letter

Y96 **ARCO #5203** **LUST S102424271**
NNW **13340 ROSECRANS AVE E** **HIST CORTESE N/A**
1/4-1/2 **NORWALK, CA 90650**
0.361 mi.
1905 ft. **Site 2 of 2 in cluster Y**

Relative:
Higher

Actual:
85 ft.

LUST:
Region: STATE
Global Id: T0603703622
Latitude: 33.90205
Longitude: -118.047024
Case Type: LUST Cleanup Site
Status: Completed - Case Closed
Status Date: 01/14/1997
Lead Agency: LOS ANGELES RWQCB (REGION 4)
Case Worker: YR
Local Agency: LOS ANGELES COUNTY
RB Case Number: I-10495
LOC Case Number: Not reported
File Location: Not reported
Potential Media Affect: Aquifer used for drinking water supply
Potential Contaminants of Concern: Gasoline
Site History: Not reported

Click here to access the California GeoTracker records for this facility:

Contact:
Global Id: T0603703622
Contact Type: Local Agency Caseworker
Contact Name: JOHN AWUJO

ARCO #5203 (Continued) **S102424271**

Organization Name: LOS ANGELES COUNTY
Address: 900 S FREMONT AVE
City: ALHAMBRA
Email: jawujo@dpw.lacounty.gov
Phone Number: 6264583507

Global Id: T0603703622
Contact Type: Regional Board Caseworker
Contact Name: YUE RONG
Organization Name: LOS ANGELES RWQCB (REGION 4)
Address: 320 W. 4TH ST., SUITE 200
City: Los Angeles
Email: yrong@waterboards.ca.gov
Phone Number: Not reported

Status History:
Global Id: T0603703622
Status: Completed - Case Closed
Status Date: 01/14/1997

Global Id: T0603703622
Status: Open - Case Begin Date
Status Date: 09/20/1986

Global Id: T0603703622
Status: Open - Remediation
Status Date: 09/18/1989

Global Id: T0603703622
Status: Open - Site Assessment
Status Date: 09/20/1986

Regulatory Activities:
Global Id: T0603703622
Action Type: Other
Date: 02/28/1990
Action: Leak Reported

Global Id: T0603703622
Action Type: Other
Date: 12/28/1989
Action: Leak Discovery

Global Id: T0603703622
Action Type: Other
Date: 12/28/1989
Action: Leak Stopped

Region: STATE
Global Id: T0603792920
Latitude: 33.902262
Longitude: -118.047192
Case Type: LUST Cleanup Site
Status: Completed - Case Closed
Status Date: 03/19/2007

ARCO #5203 (Continued) **S102424271**

Lead Agency:	LOS ANGELES COUNTY
Case Worker:	JOA
Local Agency:	LOS ANGELES COUNTY
RB Case Number:	I-10495A
LOC Case Number:	Not reported
File Location:	Not reported
Potential Media Affect:	Soil
Potential Contaminants of Concern:	Gasoline
Site History:	Not reported

Click here to access the California GeoTracker records for this facility:

Contact:

Global Id:	T0603792920
Contact Type:	Local Agency Caseworker
Contact Name:	JOHN AWUJO
Organization Name:	LOS ANGELES COUNTY
Address:	900 S FREMONT AVE
City:	ALHAMBRA
Email:	jawujo@dpw.lacounty.gov
Phone Number:	6264583507

Global Id:	T0603792920
Contact Type:	Regional Board Caseworker
Contact Name:	YUE RONG
Organization Name:	LOS ANGELES RWQCB (REGION 4)
Address:	320 W. 4TH ST., SUITE 200
City:	Los Angeles
Email:	yrong@waterboards.ca.gov
Phone Number:	Not reported

Status History:

Global Id:	T0603792920
Status:	Completed - Case Closed
Status Date:	03/19/2007

Global Id:	T0603792920
Status:	Open - Case Begin Date
Status Date:	07/27/1999

Global Id:	T0603792920
Status:	Open - Site Assessment
Status Date:	08/05/1999

Global Id:	T0603792920
Status:	Open - Site Assessment
Status Date:	04/13/2005

Regulatory Activities:

Global Id:	T0603792920
Action Type:	Other
Date:	07/27/1999
Action:	Leak Discovery

Global Id:	T0603792920
Action Type:	Other
Date:	08/05/1999

ARCO #5203 (Continued) **S102424271**

Action: Leak Reported

LUST REG 4:

Region:	4	
Regional Board:	04	
County:	Los Angeles	
Facility Id:	I-10495	
Status:	Case Closed	
Substance:	Gasoline	
Substance Quantity:	Not reported	
Local Case No:	Not reported	
Case Type:	Groundwater	
Abatement Method Used at the Site:		Not reported
Global ID:	T0603703622	
W Global ID:	Not reported	
Staff:	UNK	
Local Agency:	19000	
Cross Street:	CARMENITA ROAD	
Enforcement Type:	Not reported	
Date Leak Discovered:	12/28/1989	
Date Leak First Reported:		2/28/1990
Date Leak Record Entered:	12/17/1989	
Date Confirmation Began:	Not reported	
Date Leak Stopped:	12/28/1989	
Date Case Last Changed on Database:		1/31/1997
Date the Case was Closed:		1/14/1997
How Leak Discovered:	Tank Closure	
How Leak Stopped:	Not reported	
Cause of Leak:	UNK	
Leak Source:	UNK	
Operator:	Not reported	
Water System:	Not reported	
Well Name:	Not reported	
Approx. Dist To Production Well (ft):		4743.56892407108424442083810 04
Source of Cleanup Funding:		UNK
Preliminary Site Assessment Workplan Submitted:		Not reported
Preliminary Site Assessment Began:		9/20/1986
Pollution Characterization Began:		Not reported
Remediation Plan Submitted:		9/18/1989
Remedial Action Underway:		Not reported
Post Remedial Action Monitoring Began:		Not reported
Enforcement Action Date:		Not reported
Historical Max MTBE Date:		Not reported
Hist Max MTBE Conc in Groundwater:		Not reported
Hist Max MTBE Conc in Soil:		Not reported
Significant Interim Remedial Action Taken:		Not reported
GW Qualifier:	Not reported	
Soil Qualifier:	Not reported	
Organization:	Not reported	
Owner Contact:	Not reported	
Responsible Party:	ARCO PRODUCTS CO	
RP Address:	P.O. BOX 5077, BUENA PARK, CA 90622-5077	
Program:	LUST	
Lat/Long:	33.9021581 / -1	
Local Agency Staff:	Not reported	
Beneficial Use:	Not reported	

ARCO #5203 (Continued) **S102424271**

Priority:	Not reported
Cleanup Fund Id:	Not reported
Suspended:	Not reported
Assigned Name:	Not reported
Summary:	NEW URF SUBMITTED BY BILL ZAPKA 714-760-5404 REGARDING A GASSPILL FROM CUSTOMER'S CAR ON 07/17/95 TO GROUND SURFACE. CLEANUP BY ABSORBANT JOHN AWRGO OF DPW ADVISED BILL THAT NOFURTER REPORTING NECESSARY. 9/13/96 MONITORIN

Region:	4
Regional Board:	04
County:	Los Angeles
Facility Id:	I-10495A
Status:	Preliminary site assessment underway
Substance:	Gasoline
Substance Quantity:	Not reported
Local Case No:	Not reported
Case Type:	Soil
Abatement Method Used at the Site:	OT
Global ID:	T0603792920
W Global ID:	Not reported
Staff:	UNK
Local Agency:	19000
Cross Street:	CARMENITA
Enforcement Type:	Not reported
Date Leak Discovered:	7/27/1999
Date Leak First Reported:	8/5/1999
Date Leak Record Entered:	Not reported
Date Confirmation Began:	Not reported
Date Leak Stopped:	Not reported
Date Case Last Changed on Database:	9/1/1999
Date the Case was Closed:	Not reported
How Leak Discovered:	OM
How Leak Stopped:	Not reported
Cause of Leak:	UNK
Leak Source:	UNK
Operator:	SOUVENIR NGOR
Water System:	Not reported
Well Name:	Not reported
Approx. Dist To Production Well (ft):	4781.259577633211501235565 2055
Source of Cleanup Funding:	UNK
Preliminary Site Assessment Workplan Submitted:	Not reported
Preliminary Site Assessment Began:	8/5/1999
Pollution Characterization Began:	Not reported
Remediation Plan Submitted:	Not reported
Remedial Action Underway:	Not reported
Post Remedial Action Monitoring Began:	Not reported
Enforcement Action Date:	Not reported
Historical Max MTBE Date:	Not reported
Hist Max MTBE Conc in Groundwater:	Not reported
Hist Max MTBE Conc in Soil:	.09
Significant Interim Remedial Action Taken:	Not reported
GW Qualifier:	Not reported
Soil Qualifier:	Not reported
Organization:	Not reported
Owner Contact:	Not reported
Responsible Party:	ARCO

ARCO #5203 (Continued) **S102424271**

RP Address: P.O. BOX 6038, ARTESIA, CA 90623
Program: LUST
Lat/Long: 33.902262 / -1
Local Agency Staff: Not reported
Beneficial Use: Not reported
Priority: Not reported
Cleanup Fund Id: Not reported
Suspended: Not reported
Assigned Name: Not reported
Summary: Not reported

HIST CORTESE:
Region: CORTESE
Facility County Code: 19
Reg By: LTNKA
Reg Id: I-10495

X97 **CARMENITA BUSINESS CENTER** **ENVIROSTOR** **S111290783**
SSW **15401 & 15421 CARMENITA ROAD** **VCP** **N/A**
1/4-1/2 **SANTA FE SPRINGS, CA 90670**
0.361 mi.
1906 ft. **Site 2 of 2 in cluster X**

Relative:
Lower

Actual:
77 ft.

ENVIROSTOR:
Facility ID: 60001554
Status: Active
Status Date: 02/19/2016
Site Code: 301735
Site Type: Voluntary Cleanup
Site Type Detailed: Voluntary Cleanup
Acres: 3.4
NPL: NO
Regulatory Agencies: SMBRP
Lead Agency: SMBRP
Program Manager: Rao Akula
Supervisor: Javier Hinojosa
Division Branch: Cleanup Chatsworth
Assembly: 57
Senate: 32
Special Program: Voluntary Cleanup Program
Restricted Use: NO
Site Mgmt Req: NONE SPECIFIED
Funding: Responsible Party
Latitude: 33.89088
Longitude: -118.0465
APN: 7005-004-024
Past Use: MACHINE SHOP, METAL FINISHING, METAL PLATING - CHROME, OIL/WATER SEPARATORS, PAINT/DEPAINT FACILITY, UNKNOWN, VEHICLE MAINTENANCE, TRANSPORTATION - WAREHOUSING
Potential COC: Under Investigation Tetrachloroethylene (PCE TPH-diesel TPH-gas Cyanide (free 1,2,4-Trimethylbenzene 1,3,5-Trimethylbenzene
Confirmed COC: 1,3,5-Trimethylbenzene Tetrachloroethylene (PCE TPH-diesel TPH-gas Cyanide (free 1,2,4-Trimethylbenzene Under Investigation
Potential Description: OTH, SOIL, SV
Alias Name: 7005-004-024
Alias Type: APN
Alias Name: 301531

CARMENITA BUSINESS CENTER (Continued) **S111290783**

Alias Type: Project Code (Site Code)
Alias Name: 301735
Alias Type: Project Code (Site Code)
Alias Name: 60001554
Alias Type: Envirostor ID Number

Completed Info:
Completed Area Name: PROJECT WIDE
Completed Sub Area Name: Not reported
Completed Document Type: Voluntary Cleanup Agreement
Completed Date: 09/15/2011
Comments: VCA fully executed

Completed Area Name: PROJECT WIDE
Completed Sub Area Name: Not reported
Completed Document Type: Cost Recovery Closeout Memo
Completed Date: 04/19/2012
Comments: Sent CRU memo

Completed Area Name: PROJECT WIDE
Completed Sub Area Name: Not reported
Completed Document Type: Voluntary Cleanup Agreement
Completed Date: 02/04/2016
Comments: Executed on 2/4/2016

Completed Area Name: PROJECT WIDE
Completed Sub Area Name: Not reported
Completed Document Type: Preliminary Endangerment Assessment Report
Completed Date: 01/30/2012
Comments: Sent letter on 11/18/2011 requesting further action.

Completed Area Name: PROJECT WIDE
Completed Sub Area Name: Not reported
Completed Document Type: Technical Report
Completed Date: 01/30/2012
Comments: Sent letter on November 18, 2011 requesting further action on the site.

Completed Area Name: PROJECT WIDE
Completed Sub Area Name: Not reported
Completed Document Type: Voluntary Cleanup Agreement Termination Notification
Completed Date: 01/06/2012
Comments: Sent letter on 1/6/2012 with VCA End date of 2/7/2012.

Future Area Name: Not reported
Future Sub Area Name: Not reported
Future Document Type: Not reported
Future Due Date: Not reported
Schedule Area Name: Not reported
Schedule Sub Area Name: Not reported
Schedule Document Type: Not reported
Schedule Due Date: Not reported
Schedule Revised Date: Not reported

VCP:
Facility ID: 60001554
Site Type: Voluntary Cleanup

CARMENITA BUSINESS CENTER (Continued) **S111290783**

Site Type Detail:	Voluntary Cleanup
Site Mgmt. Req.:	NONE SPECIFIED
Acres:	3.4
National Priorities List:	NO
Cleanup Oversight Agencies:	SMBRP
Lead Agency:	SMBRP
Lead Agency Description:	DTSC - Site Cleanup Program
Project Manager:	Rao Akula
Supervisor:	Javier Hinojosa
Division Branch:	Cleanup Chatsworth
Site Code:	301735
Assembly:	57
Senate:	32
Special Programs Code:	Voluntary Cleanup Program
Status:	Active
Status Date:	02/19/2016
Restricted Use:	NO
Funding:	Responsible Party
Lat/Long:	33.89088 / -118.0465
APN:	7005-004-024
Past Use:	MACHINE SHOP, METAL FINISHING, METAL PLATING - CHROME, OIL/WATER SEPARATORS, PAINT/DEPAINT FACILITY, UNKNOWN, VEHICLE MAINTENANCE, TRANSPORTATION - WAREHOUSING
Potential COC:	31001, 30022, 30024, 30025, 30160, 30577, 30578
Confirmed COC:	30578,30022,30024,30025,30160,30577,31001
Potential Description:	OTH, SOIL, SV
Alias Name:	7005-004-024
Alias Type:	APN
Alias Name:	301531
Alias Type:	Project Code (Site Code)
Alias Name:	301735
Alias Type:	Project Code (Site Code)
Alias Name:	60001554
Alias Type:	Envirostor ID Number

Completed Info:

Completed Area Name:	PROJECT WIDE
Completed Sub Area Name:	Not reported
Completed Document Type:	Voluntary Cleanup Agreement
Completed Date:	09/15/2011
Comments:	VCA fully executed
Completed Area Name:	PROJECT WIDE
Completed Sub Area Name:	Not reported
Completed Document Type:	Cost Recovery Closeout Memo
Completed Date:	04/19/2012
Comments:	Sent CRU memo
Completed Area Name:	PROJECT WIDE
Completed Sub Area Name:	Not reported
Completed Document Type:	Voluntary Cleanup Agreement
Completed Date:	02/04/2016
Comments:	Executed on 2/4/2016
Completed Area Name:	PROJECT WIDE
Completed Sub Area Name:	Not reported
Completed Document Type:	Preliminary Endangerment Assessment Report
Completed Date:	01/30/2012

CARMENITA BUSINESS CENTER (Continued) **S111290783**

Comments:	Sent letter on 11/18/2011 requesting further action.
Completed Area Name:	PROJECT WIDE
Completed Sub Area Name:	Not reported
Completed Document Type:	Technical Report
Completed Date:	01/30/2012
Comments:	Sent letter on November 18, 2011 requesting further action on the site.
Completed Area Name:	PROJECT WIDE
Completed Sub Area Name:	Not reported
Completed Document Type:	Voluntary Cleanup Agreement Termination Notification
Completed Date:	01/06/2012
Comments:	Sent letter on 1/6/2012 with VCA End date of 2/7/2012.
Future Area Name:	Not reported
Future Sub Area Name:	Not reported
Future Document Type:	Not reported
Future Due Date:	Not reported
Schedule Area Name:	Not reported
Schedule Sub Area Name:	Not reported
Schedule Document Type:	Not reported
Schedule Due Date:	Not reported
Schedule Revised Date:	Not reported

W98 **LE FIELL MFG. CO.** **ENVIROSTOR U001565066**
SSE **13700 FIRESTONE BOULEVARD** **NPDES N/A**
1/4-1/2 **SANTA FE SPRINGS, CA 90670**
0.364 mi.
1923 ft. **Site 2 of 2 in cluster W**

Relative:
Lower

Actual:
72 ft.

ENVIROSTOR:

Facility ID:	71002681
Status:	Refer: Other Agency
Status Date:	Not reported
Site Code:	Not reported
Site Type:	Tiered Permit
Site Type Detailed:	Tiered Permit
Acres:	Not reported
NPL:	NO
Regulatory Agencies:	NONE SPECIFIED
Lead Agency:	NONE SPECIFIED
Program Manager:	Not reported
Supervisor:	Not reported
Division Branch:	Cleanup Chatsworth
Assembly:	57
Senate:	32
Special Program:	Not reported
Restricted Use:	NO
Site Mgmt Req:	NONE SPECIFIED
Funding:	Not reported
Latitude:	33.88960
Longitude:	-118.0408
APN:	NONE SPECIFIED
Past Use:	NONE SPECIFIED
Potential COC:	NONE SPECIFIED
Confirmed COC:	NONE SPECIFIED
Potential Description:	NONE SPECIFIED

LE FIELL MFG. CO. (Continued) **U001565066**

Alias Name: CAD980694400
Alias Type: EPA Identification Number
Alias Name: 71002681
Alias Type: Envirostor ID Number

Completed Info:
Completed Area Name: Not reported
Completed Sub Area Name: Not reported
Completed Document Type: Not reported
Completed Date: Not reported
Comments: Not reported

Future Area Name: Not reported
Future Sub Area Name: Not reported
Future Document Type: Not reported
Future Due Date: Not reported
Schedule Area Name: Not reported
Schedule Sub Area Name: Not reported
Schedule Document Type: Not reported
Schedule Due Date: Not reported
Schedule Revised Date: Not reported

NPDES:
Npdes Number: CAS000002
Facility Status: Terminated
Agency Id: 0
Region: 4
Regulatory Measure Id: 408157
Order No: 2009-0009-DWQ
Regulatory Measure Type: Enrollee
Place Id: Not reported
WDID: 4 19C361870
Program Type: Construction
Adoption Date Of Regulatory Measure: Not reported
Effective Date Of Regulatory Measure: 09/07/2011
Expiration Date Of Regulatory Measure: Not reported
Termination Date Of Regulatory Measure: 09/09/2015
Discharge Name: LeFiell Manufacturing Company
Discharge Address: 13700 Firestone Blvd
Discharge City: Santa Fe Springs
Discharge State: California
Discharge Zip: 90670
RECEIVED DATE: Not reported
PROCESSED DATE: Not reported
STATUS CODE NAME: Not reported
STATUS DATE: Not reported
PLACE SIZE: Not reported
PLACE SIZE UNIT: Not reported
FACILITY CONTACT NAME: Not reported
FACILITY CONTACT TITLE: Not reported
FACILITY CONTACT PHONE: Not reported
FACILITY CONTACT PHONE EXT: Not reported
FACILITY CONTACT EMAIL: Not reported
OPERATOR NAME: Not reported
OPERATOR ADDRESS: Not reported
OPERATOR CITY: Not reported
OPERATOR STATE: Not reported

LE FIELL MFG. CO. (Continued) **U001565066**

OPERATOR ZIP:	Not reported
OPERATOR CONTACT NAME:	Not reported
OPERATOR CONTACT TITLE:	Not reported
OPERATOR CONTACT PHONE:	Not reported
OPERATOR CONTACT PHONE EXT:	Not reported
OPERATOR CONTACT EMAIL:	Not reported
OPERATOR TYPE:	Not reported
DEVELOPER NAME:	Not reported
DEVELOPER ADDRESS:	Not reported
DEVELOPER CITY:	Not reported
DEVELOPER STATE:	Not reported
DEVELOPER ZIP:	Not reported
DEVELOPER CONTACT NAME:	Not reported
DEVELOPER CONTACT TITLE:	Not reported
CONSTYPE LINEAR UTILITY IND:	Not reported
EMERGENCY PHONE NO:	Not reported
EMERGENCY PHONE EXT:	Not reported
CONSTYPE ABOVE GROUND IND:	Not reported
CONSTYPE BELOW GROUND IND:	Not reported
CONSTYPE CABLE LINE IND:	Not reported
CONSTYPE COMM LINE IND:	Not reported
CONSTYPE COMMERTIAL IND:	Not reported
CONSTYPE ELECTRICAL LINE IND:	Not reported
CONSTYPE GAS LINE IND:	Not reported
CONSTYPE INDUSTRIAL IND:	Not reported
CONSTYPE OTHER DESRIPTION:	Not reported
CONSTYPE OTHER IND:	Not reported
CONSTYPE RECONS IND:	Not reported
CONSTYPE RESIDENTIAL IND:	Not reported
CONSTYPE TRANSPORT IND:	Not reported
CONSTYPE UTILITY DESCRIPTION:	Not reported
CONSTYPE UTILITY IND:	Not reported
CONSTYPE WATER SEWER IND:	Not reported
DIR DISCHARGE USWATER IND:	Not reported
RECEIVING WATER NAME:	Not reported
CERTIFIER NAME:	Not reported
CERTIFIER TITLE:	Not reported
CERTIFICATION DATE:	Not reported
PRIMARY SIC:	Not reported
SECONDARY SIC:	Not reported
TERTIARY SIC:	Not reported
Npdes Number:	Not reported
Facility Status:	Not reported
Agency Id:	Not reported
Region:	4
Regulatory Measure Id:	189096
Order No:	Not reported
Regulatory Measure Type:	Industrial
Place Id:	Not reported
WDID:	4 19I003145
Program Type:	Not reported
Adoption Date Of Regulatory Measure:	Not reported
Effective Date Of Regulatory Measure:	Not reported
Expiration Date Of Regulatory Measure:	Not reported
Termination Date Of Regulatory Measure:	Not reported
Discharge Name:	Not reported

LE FIELL MFG. CO. (Continued) **U001565066**

Discharge Address:	Not reported
Discharge City:	Not reported
Discharge State:	Not reported
Discharge Zip:	Not reported
RECEIVED DATE:	5/9/2008
PROCESSED DATE:	4/2/1992
STATUS CODE NAME:	Active
STATUS DATE:	4/2/1992
PLACE SIZE:	10
PLACE SIZE UNIT:	52
FACILITY CONTACT NAME:	Don Averill
FACILITY CONTACT TITLE:	Not reported
FACILITY CONTACT PHONE:	562-951-3411
FACILITY CONTACT PHONE EXT:	Not reported
FACILITY CONTACT EMAIL:	Not reported
OPERATOR NAME:	Lefiell Manufacturing Co
OPERATOR ADDRESS:	13700 Firestone Blvd
OPERATOR CITY:	Santa Fe Springs
OPERATOR STATE:	California
OPERATOR ZIP:	90670
OPERATOR CONTACT NAME:	Don Averill
OPERATOR CONTACT TITLE:	Not reported
OPERATOR CONTACT PHONE:	562-921-3411
OPERATOR CONTACT PHONE EXT:	Not reported
OPERATOR CONTACT EMAIL:	Not reported
OPERATOR TYPE:	Private Business
DEVELOPER NAME:	Not reported
DEVELOPER ADDRESS:	Not reported
DEVELOPER CITY:	Not reported
DEVELOPER STATE:	California
DEVELOPER ZIP:	Not reported
DEVELOPER CONTACT NAME:	Not reported
DEVELOPER CONTACT TITLE:	Not reported
CONSTYPE LINEAR UTILITY IND:	Not reported
EMERGENCY PHONE NO:	562-921-3411
EMERGENCY PHONE EXT:	Not reported
CONSTYPE ABOVE GROUND IND:	Not reported
CONSTYPE BELOW GROUND IND:	Not reported
CONSTYPE CABLE LINE IND:	Not reported
CONSTYPE COMM LINE IND:	Not reported
CONSTYPE COMMERTIAL IND:	Not reported
CONSTYPE ELECTRICAL LINE IND:	Not reported
CONSTYPE GAS LINE IND:	Not reported
CONSTYPE INDUSTRIAL IND:	Not reported
CONSTYPE OTHER DESRIPTION:	Not reported
CONSTYPE OTHER IND:	Not reported
CONSTYPE RECONS IND:	Not reported
CONSTYPE RESIDENTIAL IND:	Not reported
CONSTYPE TRANSPORT IND:	Not reported
CONSTYPE UTILITY DESCRIPTION:	Not reported
CONSTYPE UTILITY IND:	Not reported
CONSTYPE WATER SEWER IND:	Not reported
DIR DISCHARGE USWATER IND:	Not reported
RECEIVING WATER NAME:	Coyote Creek Channel
CERTIFIER NAME:	Not reported
CERTIFIER TITLE:	Not reported
CERTIFICATION DATE:	Not reported

LE FIELL MFG. CO. (Continued) **U001565066**

PRIMARY SIC:	3479-Coating, Engraving, and Allied Services, NEC
SECONDARY SIC:	3499-Fabricated Metal Products, NEC
TERTIARY SIC:	Not reported
Npdes Number:	Not reported
Facility Status:	Not reported
Agency Id:	Not reported
Region:	4
Regulatory Measure Id:	408157
Order No:	Not reported
Regulatory Measure Type:	Construction
Place Id:	Not reported
WDID:	4 19C361870
Program Type:	Not reported
Adoption Date Of Regulatory Measure:	Not reported
Effective Date Of Regulatory Measure:	Not reported
Expiration Date Of Regulatory Measure:	Not reported
Termination Date Of Regulatory Measure:	Not reported
Discharge Name:	Not reported
Discharge Address:	Not reported
Discharge City:	Not reported
Discharge State:	Not reported
Discharge Zip:	Not reported
RECEIVED DATE:	8/31/2011
PROCESSED DATE:	9/7/2011
STATUS CODE NAME:	Active
STATUS DATE:	9/7/2011
PLACE SIZE:	11.24
PLACE SIZE UNIT:	52
FACILITY CONTACT NAME:	George Ray
FACILITY CONTACT TITLE:	Not reported
FACILITY CONTACT PHONE:	562-921-3411
FACILITY CONTACT PHONE EXT:	Not reported
FACILITY CONTACT EMAIL:	gray@lefiell.com
OPERATOR NAME:	LeFiell Manufacturing Company
OPERATOR ADDRESS:	13700 Firestone Blvd
OPERATOR CITY:	Santa Fe Springs
OPERATOR STATE:	California
OPERATOR ZIP:	90670
OPERATOR CONTACT NAME:	George Ray
OPERATOR CONTACT TITLE:	Not reported
OPERATOR CONTACT PHONE:	562-921-3411
OPERATOR CONTACT PHONE EXT:	Not reported
OPERATOR CONTACT EMAIL:	gray@lefiell.com
OPERATOR TYPE:	Private Business
DEVELOPER NAME:	LeFiell Manufacturing Company
DEVELOPER ADDRESS:	13700 Firestone Blvd
DEVELOPER CITY:	Santa Fe Springs
DEVELOPER STATE:	California
DEVELOPER ZIP:	90670
DEVELOPER CONTACT NAME:	George Ray
DEVELOPER CONTACT TITLE:	Not reported
CONSTYPE LINEAR UTILITY IND:	N
EMERGENCY PHONE NO:	Not reported
EMERGENCY PHONE EXT:	Not reported
CONSTYPE ABOVE GROUND IND:	Not reported
CONSTYPE BELOW GROUND IND:	Not reported

LE FIELL MFG. CO. (Continued) **U001565066**

CONSTYPE CABLE LINE IND:	Not reported
CONSTYPE COMM LINE IND:	Not reported
CONSTYPE COMMERTIAL IND:	Not reported
CONSTYPE ELECTRICAL LINE IND:	Not reported
CONSTYPE GAS LINE IND:	Not reported
CONSTYPE INDUSTRIAL IND:	Y
CONSTYPE OTHER DESRIPTION:	Not reported
CONSTYPE OTHER IND:	Not reported
CONSTYPE RECONS IND:	Not reported
CONSTYPE RESIDENTIAL IND:	Not reported
CONSTYPE TRANSPORT IND:	Not reported
CONSTYPE UTILITY DESCRIPTION:	Not reported
CONSTYPE UTILITY IND:	Not reported
CONSTYPE WATER SEWER IND:	Not reported
DIR DISCHARGE USWATER IND:	N
RECEIVING WATER NAME:	Los Coyotes Creek Channel
CERTIFIER NAME:	George Ray
CERTIFIER TITLE:	Not reported
CERTIFICATION DATE:	31-AUG-11
PRIMARY SIC:	Not reported
SECONDARY SIC:	Not reported
TERTIARY SIC:	Not reported

Npdes Number:	CAS000001
Facility Status:	Active
Agency Id:	0
Region:	4
Regulatory Measure Id:	189096
Order No:	97-03-DWQ
Regulatory Measure Type:	Enrollee
Place Id:	Not reported
WDID:	4 19I003145
Program Type:	Industrial
Adoption Date Of Regulatory Measure:	Not reported
Effective Date Of Regulatory Measure:	04/02/1992
Expiration Date Of Regulatory Measure:	Not reported
Termination Date Of Regulatory Measure:	Not reported
Discharge Name:	Lefiell Manufacturing Co
Discharge Address:	13700 Firestone Blvd
Discharge City:	Santa Fe Springs
Discharge State:	California
Discharge Zip:	90670
RECEIVED DATE:	Not reported
PROCESSED DATE:	Not reported
STATUS CODE NAME:	Not reported
STATUS DATE:	Not reported
PLACE SIZE:	Not reported
PLACE SIZE UNIT:	Not reported
FACILITY CONTACT NAME:	Not reported
FACILITY CONTACT TITLE:	Not reported
FACILITY CONTACT PHONE:	Not reported
FACILITY CONTACT PHONE EXT:	Not reported
FACILITY CONTACT EMAIL:	Not reported
OPERATOR NAME:	Not reported
OPERATOR ADDRESS:	Not reported
OPERATOR CITY:	Not reported
OPERATOR STATE:	Not reported

LE FIELL MFG. CO. (Continued) **U001565066**

OPERATOR ZIP:	Not reported
OPERATOR CONTACT NAME:	Not reported
OPERATOR CONTACT TITLE:	Not reported
OPERATOR CONTACT PHONE:	Not reported
OPERATOR CONTACT PHONE EXT:	Not reported
OPERATOR CONTACT EMAIL:	Not reported
OPERATOR TYPE:	Not reported
DEVELOPER NAME:	Not reported
DEVELOPER ADDRESS:	Not reported
DEVELOPER CITY:	Not reported
DEVELOPER STATE:	Not reported
DEVELOPER ZIP:	Not reported
DEVELOPER CONTACT NAME:	Not reported
DEVELOPER CONTACT TITLE:	Not reported
CONSTYPE LINEAR UTILITY IND:	Not reported
EMERGENCY PHONE NO:	Not reported
EMERGENCY PHONE EXT:	Not reported
CONSTYPE ABOVE GROUND IND:	Not reported
CONSTYPE BELOW GROUND IND:	Not reported
CONSTYPE CABLE LINE IND:	Not reported
CONSTYPE COMM LINE IND:	Not reported
CONSTYPE COMMERTIAL IND:	Not reported
CONSTYPE ELECTRICAL LINE IND:	Not reported
CONSTYPE GAS LINE IND:	Not reported
CONSTYPE INDUSTRIAL IND:	Not reported
CONSTYPE OTHER DESRIPTION:	Not reported
CONSTYPE OTHER IND:	Not reported
CONSTYPE RECONS IND:	Not reported
CONSTYPE RESIDENTIAL IND:	Not reported
CONSTYPE TRANSPORT IND:	Not reported
CONSTYPE UTILITY DESCRIPTION:	Not reported
CONSTYPE UTILITY IND:	Not reported
CONSTYPE WATER SEWER IND:	Not reported
DIR DISCHARGE USWATER IND:	Not reported
RECEIVING WATER NAME:	Not reported
CERTIFIER NAME:	Not reported
CERTIFIER TITLE:	Not reported
CERTIFICATION DATE:	Not reported
PRIMARY SIC:	Not reported
SECONDARY SIC:	Not reported
TERTIARY SIC:	Not reported

Z99 **C.F. TRUCKING** **HIST CORTESE** **S100281290**
ESE **13901 MICA** **N/A**
1/4-1/2 **SANTA FE SPRINGS, CA 91007**
0.371 mi.
1957 ft. **Site 1 of 2 in cluster Z**

Relative:
Lower

Actual:
70 ft.

HIST CORTESE:

Region:	CORTESE
Facility County Code:	19
Reg By:	LTNKA
Reg Id:	I-06377

Z100 **C.F. TRUCKING** **LUST** **S101298001**
ESE **13901 MICA ST E** **N/A**
1/4-1/2 **SANTA FE SPRINGS, CA 90670**
0.371 mi.
1957 ft. **Site 2 of 2 in cluster Z**

Relative:
Lower

Actual:
70 ft.

LUST:

Region:	STATE
Global Id:	T0603703208
Latitude:	33.89325
Longitude:	-118.034347
Case Type:	LUST Cleanup Site
Status:	Completed - Case Closed
Status Date:	04/27/1993
Lead Agency:	SANTA FE SPRINGS, CITY OF
Case Worker:	Not reported
Local Agency:	Not reported
RB Case Number:	I-06377
LOC Case Number:	Not reported
File Location:	Not reported
Potential Media Affect:	Other Groundwater (uses other than drinking water)
Potential Contaminants of Concern:	Diesel
Site History:	Not reported

Click here to access the California GeoTracker records for this facility:

Contact:

Global Id:	T0603703208
Contact Type:	Regional Board Caseworker
Contact Name:	YUE RONG
Organization Name:	LOS ANGELES RWQCB (REGION 4)
Address:	320 W. 4TH ST., SUITE 200
City:	Los Angeles
Email:	yrong@waterboards.ca.gov
Phone Number:	Not reported

Global Id:	T0603703208
Contact Type:	Local Agency Caseworker
Contact Name:	UNK
Organization Name:	R4 UNKNOWN
Address:	Not reported
City:	R4 UNKNOWN
Email:	Not reported
Phone Number:	Not reported

Status History:

Global Id:	T0603703208
Status:	Completed - Case Closed
Status Date:	04/27/1993

Global Id:	T0603703208
Status:	Open - Case Begin Date
Status Date:	08/23/1990

Regulatory Activities:

Global Id:	T0603703208
Action Type:	Other
Date:	09/03/1992
Action:	Leak Reported

C.F. TRUCKING (Continued) **S101298001**

Global Id: T0603703208
Action Type: Other
Date: 08/23/1990
Action: Leak Discovery

LUST REG 4:
Region: 4
Regional Board: 04
County: Los Angeles
Facility Id: I-06377
Status: Case Closed
Substance: Diesel
Substance Quantity: Not reported
Local Case No: Not reported
Case Type: Groundwater
Abatement Method Used at the Site: Not reported
Global ID: T0603703208
W Global ID: Not reported
Staff: UNK
Local Agency: 19049
Cross Street: MARQUARDT
Enforcement Type: Not reported
Date Leak Discovered: 8/23/1990
Date Leak First Reported: 9/3/1992
Date Leak Record Entered: 8/20/1992
Date Confirmation Began: Not reported
Date Leak Stopped: Not reported
Date Case Last Changed on Database: 5/6/1993
Date the Case was Closed: 4/27/1993
How Leak Discovered: Tank Closure
How Leak Stopped: Not reported
Cause of Leak: UNK
Leak Source: UNK
Operator: Not reported
Water System: Not reported
Well Name: Not reported
Approx. Dist To Production Well (ft): 3481.9712784609114280252357468
Source of Cleanup Funding: UNK
Preliminary Site Assessment Workplan Submitted: Not reported
Preliminary Site Assessment Began: Not reported
Pollution Characterization Began: Not reported
Remediation Plan Submitted: Not reported
Remedial Action Underway: Not reported
Post Remedial Action Monitoring Began: Not reported
Enforcement Action Date: Not reported
Historical Max MTBE Date: Not reported
Hist Max MTBE Conc in Groundwater: Not reported
Hist Max MTBE Conc in Soil: Not reported
Significant Interim Remedial Action Taken: Not reported
GW Qualifier: Not reported
Soil Qualifier: Not reported
Organization: Not reported
Owner Contact: Not reported
Responsible Party: LONGO FAMILY TRUST
RP Address: 15 W. LA SIERRA, ARCADIA, CA 91007
Program: LUST

C.F. TRUCKING (Continued) **S101298001**

Lat/Long:	33.8928482 / -1
Local Agency Staff:	UNK
Beneficial Use:	Not reported
Priority:	Not reported
Cleanup Fund Id:	Not reported
Suspended:	Not reported
Assigned Name:	Not reported
Summary:	CLOSURE APPLICATION NUMBER 7115B

---

101 **HUFF LUMBER** **LUST** **S101298020**
North **13535 ROSECRANS AVE E** **HIST CORTESE** **N/A**
1/4-1/2 **SANTA FE SPRINGS, CA 90670** **LOS ANGELES CO. HMS**
0.387 mi.
2045 ft.

Relative:
Higher

Actual:
85 ft.

LUST:

Region:	STATE
Global Id:	T0603704391
Latitude:	33.9024841
Longitude:	-118.0435583
Case Type:	LUST Cleanup Site
Status:	Completed - Case Closed
Status Date:	11/23/1994
Lead Agency:	SANTA FE SPRINGS, CITY OF
Case Worker:	Not reported
Local Agency:	Not reported
RB Case Number:	I-16133
LOC Case Number:	Not reported
File Location:	Not reported
Potential Media Affect:	Soil
Potential Contaminants of Concern:	Diesel
Site History:	Not reported

Click here to access the California GeoTracker records for this facility:

Contact:

Global Id:	T0603704391
Contact Type:	Regional Board Caseworker
Contact Name:	YUE RONG
Organization Name:	LOS ANGELES RWQCB (REGION 4)
Address:	320 W. 4TH ST., SUITE 200
City:	Los Angeles
Email:	yrong@waterboards.ca.gov
Phone Number:	Not reported

Global Id:	T0603704391
Contact Type:	Local Agency Caseworker
Contact Name:	UNK
Organization Name:	R4 UNKNOWN
Address:	Not reported
City:	R4 UNKNOWN
Email:	Not reported
Phone Number:	Not reported

Status History:

Global Id:	T0603704391
Status:	Completed - Case Closed
Status Date:	11/23/1994

HUFF LUMBER (Continued) **S101298020**

Global Id: T0603704391
Status: Open - Case Begin Date
Status Date: 03/09/1992

Regulatory Activities:
Global Id: T0603704391
Action Type: Other
Date: 03/09/1992
Action: Leak Reported

LUST REG 4:
Region: 4
Regional Board: 04
County: Los Angeles
Facility Id: I-16133
Status: Case Closed
Substance: Diesel
Substance Quantity: Not reported
Local Case No: Not reported
Case Type: Soil
Abatement Method Used at the Site: Not reported
Global ID: T0603704391
W Global ID: Not reported
Staff: UNK
Local Agency: 19049
Cross Street: CARMENITA
Enforcement Type: Not reported
Date Leak Discovered: Not reported
Date Leak First Reported: 3/9/1992
Date Leak Record Entered: 11/28/1994
Date Confirmation Began: Not reported
Date Leak Stopped: Not reported
Date Case Last Changed on Database: 11/23/1994
Date the Case was Closed: 11/23/1994
How Leak Discovered: Not reported
How Leak Stopped: Not reported
Cause of Leak: Not reported
Leak Source: UNK
Operator: MARK HUFF OLD CASE#960105-02
Water System: Not reported
Well Name: Not reported
Approx. Dist To Production Well (ft): 4970.883294783589760303355 1984
Source of Cleanup Funding: UNK
Preliminary Site Assessment Workplan Submitted: Not reported
Preliminary Site Assessment Began: Not reported
Pollution Characterization Began: Not reported
Remediation Plan Submitted: Not reported
Remedial Action Underway: Not reported
Post Remedial Action Monitoring Began: Not reported
Enforcement Action Date: Not reported
Historical Max MTBE Date: Not reported
Hist Max MTBE Conc in Groundwater: Not reported
Hist Max MTBE Conc in Soil: Not reported
Significant Interim Remedial Action Taken: Not reported
GW Qualifier: Not reported

HUFF LUMBER (Continued) **S101298020**

Soil Qualifier:	Not reported
Organization:	Not reported
Owner Contact:	Not reported
Responsible Party:	HUFF LUMBER
RP Address:	SAME AS SITE
Program:	LUST
Lat/Long:	33.9024841 / -1
Local Agency Staff:	UNK
Beneficial Use:	Not reported
Priority:	Not reported
Cleanup Fund Id:	Not reported
Suspended:	Not reported
Assigned Name:	Not reported
Summary:	Not reported

HIST CORTESE:

Region:	CORTESE
Facility County Code:	19
Reg By:	LTNKA
Reg Id:	I-16133

LOS ANGELES CO. HMS:

Region:	LA
Permit Category:	T
Facility Id:	015131-016133
Facility Type:	0
Facility Status:	Closed
Area:	1H
Permit Number:	00006034T
Permit Status:	Closed

AA102 **MONTEBELLO CONTAINER** **LUST** **S103281866**
SW **13220 MOLETTE ST** **N/A**
1/4-1/2 **SANTA FE SPRINGS, CA 90670**
0.399 mi.
2105 ft. **Site 1 of 2 in cluster AA**

Relative:
Lower

Actual:
77 ft.

LUST REG 4:

Region:	4	
Regional Board:	04	
County:	Los Angeles	
Facility Id:	R-05928	
Status:	Case Closed	
Substance:	1	
Substance Quantity:	Not reported	
Local Case No:	Not reported	
Case Type:	Soil	
Abatement Method Used at the Site:		Not reported
Global ID:	T0603704705	
W Global ID:	Not reported	
Staff:	UNK	
Local Agency:	19049	
Cross Street:	Not reported	
Enforcement Type:	Not reported	
Date Leak Discovered:	8/19/1997	
Date Leak First Reported:		8/19/1997
Date Leak Record Entered:	11/18/1997	

MONTEBELLO CONTAINER (Continued) **S103281866**

Date Confirmation Began:	Not reported	
Date Leak Stopped:	Not reported	
Date Case Last Changed on Database:		11/18/1997
Date the Case was Closed:		8/25/1997
How Leak Discovered:	OM	
How Leak Stopped:	Not reported	
Cause of Leak:	UNK	
Leak Source:	UNK	
Operator:	Not reported	
Water System:	Not reported	
Well Name:	Not reported	
Approx. Dist To Production Well (ft):		1400.35620857607857688886343176
Source of Cleanup Funding:		UNK
Preliminary Site Assessment Workplan Submitted:		Not reported
Preliminary Site Assessment Began:		Not reported
Pollution Characterization Began:		Not reported
Remediation Plan Submitted:		Not reported
Remedial Action Underway:		Not reported
Post Remedial Action Monitoring Began:		Not reported
Enforcement Action Date:		Not reported
Historical Max MTBE Date:		Not reported
Hist Max MTBE Conc in Groundwater:		Not reported
Hist Max MTBE Conc in Soil:		Not reported
Significant Interim Remedial Action Taken:		Not reported
GW Qualifier:	Not reported	
Soil Qualifier:	Not reported	
Organization:	Not reported	
Owner Contact:	Not reported	
Responsible Party:	MONTEBELLOW CONTAINER	
RP Address:	13220 MOLETTE ST., SANTA FE SPRINGS, CA 90670	
Program:	LUST	
Lat/Long:	33.8913964 / -1	
Local Agency Staff:	UNK	
Beneficial Use:	Not reported	
Priority:	Not reported	
Cleanup Fund Id:	Not reported	
Suspended:	Not reported	
Assigned Name:	Not reported	
Summary:	CALL REGARDING NFA LTR TOM HALL, INDUSTRIAL WASTE ENGINEER AT (562) 944-9713. CASE CLOSED BY CITY OF SANTA FE SPRINGS FIRE DEPT.	

AA103 **AIR TREADS INC LOS ANGELES DIV** **RCRA-SQG** **1000134759**
SW **13220 MOLETTE ST.** **LUST** **CAD079596698**
1/4-1/2 **SANTA FE SPRINGS, CA 90670** **FINDS**
0.399 mi. **HAZNET**
2105 ft. **Site 2 of 2 in cluster AA** **HIST CORTESE**
LOS ANGELES CO. HMS
Relative: **NPDES**
Lower **ECHO**

Actual: **77 ft.**

RCRA-SQG:

Date form received by agency:	09/01/1996
Facility name:	AIR TREADS INC
Facility address:	13220 MOLETTE ST SANTA FE SPRINGS, CA 90670
EPA ID:	CAD079596698
Mailing address:	MOLETTE ST

AIR TREADS INC LOS ANGELES DIV (Continued) **1000134759**

SANTA FE SPRINGS, CA 90670
Contact: Not reported
Contact address: Not reported
Not reported
Contact country: US
Contact telephone: Not reported
Contact email: Not reported
EPA Region: 09
Classification: Small Small Quantity Generator
Description: Handler: generates more than 100 and less than 1000 kg of hazardous waste during any calendar month and accumulates less than 6000 kg of hazardous waste at any time; or generates 100 kg or less of hazardous waste during any calendar month, and accumulates more than 1000 kg of hazardous waste at any time

Owner/Operator Summary:
Owner/operator name: MOLETTE DEVELOPMENT CO
Owner/operator address: NOT REQUIRED
NOT REQUIRED, ME 99999
Owner/operator country: Not reported
Owner/operator telephone: (415) 555-1212
Legal status: Private
Owner/Operator Type: Owner
Owner/Op start date: Not reported
Owner/Op end date: Not reported

Owner/operator name: NOT REQUIRED
Owner/operator address: NOT REQUIRED
NOT REQUIRED, ME 99999
Owner/operator country: Not reported
Owner/operator telephone: (415) 555-1212
Legal status: Private
Owner/Operator Type: Operator
Owner/Op start date: Not reported
Owner/Op end date: Not reported

Handler Activities Summary:
U.S. importer of hazardous waste: No
Mixed waste (haz. and radioactive): No
Recycler of hazardous waste: No
Transporter of hazardous waste: No
Treater, storer or disposer of HW: No
Underground injection activity: No
On-site burner exemption: No
Furnace exemption: No
Used oil fuel burner: No
Used oil processor: No
User oil refiner: No
Used oil fuel marketer to burner: No
Used oil Specification marketer: No
Used oil transfer facility: No
Used oil transporter: No

Historical Generators:
Date form received by agency: 02/28/1992
Site name: AIR TREADS INC

AIR TREADS INC LOS ANGELES DIV (Continued) **1000134759**

Classification: Large Quantity Generator

Violation Status: No violations found

LUST:

Region:	STATE
Global Id:	T0603704705
Latitude:	33.8907529
Longitude:	-118.050517
Case Type:	LUST Cleanup Site
Status:	Completed - Case Closed
Status Date:	08/25/1997
Lead Agency:	SANTA FE SPRINGS, CITY OF
Case Worker:	Not reported
Local Agency:	Not reported
RB Case Number:	R-05928
LOC Case Number:	Not reported
File Location:	Not reported
Potential Media Affect:	Soil
Potential Contaminants of Concern:	Aviation
Site History:	Not reported

Click here to access the California GeoTracker records for this facility:

Contact:

Global Id:	T0603704705
Contact Type:	Regional Board Caseworker
Contact Name:	YUE RONG
Organization Name:	LOS ANGELES RWQCB (REGION 4)
Address:	320 W. 4TH ST., SUITE 200
City:	Los Angeles
Email:	yrong@waterboards.ca.gov
Phone Number:	Not reported

Global Id:	T0603704705
Contact Type:	Local Agency Caseworker
Contact Name:	UNK
Organization Name:	R4 UNKNOWN
Address:	Not reported
City:	R4 UNKNOWN
Email:	Not reported
Phone Number:	Not reported

Status History:

Global Id:	T0603704705
Status:	Completed - Case Closed
Status Date:	08/25/1997

Global Id:	T0603704705
Status:	Open - Case Begin Date
Status Date:	08/19/1997

Regulatory Activities:

Global Id:	T0603704705
Action Type:	Other
Date:	08/19/1997
Action:	Leak Discovery

AIR TREADS INC LOS ANGELES DIV (Continued) **1000134759**

Global Id: T0603704705
Action Type: Other
Date: 08/19/1997
Action: Leak Reported

FINDS:

Registry ID: 110002141316

Environmental Interest/Information System
US EPA TRIS (Toxics Release Inventory System) contains information from facilities on the amounts of over 300 listed toxic chemicals that these facilities release directly to air, water, land, or that are transported off-site.

RCRAInfo is a national information system that supports the Resource Conservation and Recovery Act (RCRA) program through the tracking of events and activities related to facilities that generate, transport, and treat, store, or dispose of hazardous waste. RCRAInfo allows RCRA program staff to track the notification, permit, compliance, and corrective action activities required under RCRA.

HAZNET:

envid: 1000134759
Year: 1993
GEPAID: CAD079596698
Contact: MOLETTE DEVELOPMENT CO
Telephone: 0000000000
Mailing Name: Not reported
Mailing Address: 13220 MOLETTE ST
Mailing City,St,Zip: SANTA FE SPRINGS, CA 906700000
Gen County: Not reported
TSD EPA ID: KSD980633259
TSD County: Not reported
Waste Category: Other inorganic solid waste
Disposal Method: Not reported
Tons: 0.84279999999
Cat Decode: Other inorganic solid waste
Method Decode: Not reported
Facility County: Los Angeles

envid: 1000134759
Year: 1993
GEPAID: CAD079596698
Contact: MOLETTE DEVELOPMENT CO
Telephone: 0000000000
Mailing Name: Not reported
Mailing Address: 13220 MOLETTE ST
Mailing City,St,Zip: SANTA FE SPRINGS, CA 906700000
Gen County: Not reported
TSD EPA ID: CAD097030993
TSD County: Not reported
Waste Category: Liquids with chromium (VI) >= 500 Mg./L
Disposal Method: Treatment, Tank

AIR TREADS INC LOS ANGELES DIV (Continued) **1000134759**

Tons: 0.37530000000
Cat Decode: Liquids with chromium (VI) >= 500 Mg./L
Method Decode: Treatment, Tank
Facility County: Los Angeles

envid: 1000134759
Year: 1993
GEPAID: CAD079596698
Contact: MOLETTE DEVELOPMENT CO
Telephone: 0000000000
Mailing Name: Not reported
Mailing Address: 13220 MOLETTE ST
Mailing City,St,Zip: SANTA FE SPRINGS, CA 906700000
Gen County: Not reported
TSD EPA ID: CAD008364432
TSD County: Not reported
Waste Category: Oxygenated solvents (acetone, butanol, ethyl acetate, etc.)
Disposal Method: Not reported
Tons: 0.91739999999
Cat Decode: Oxygenated solvents (acetone, butanol, ethyl acetate, etc.)
Method Decode: Not reported
Facility County: Los Angeles

envid: 1000134759
Year: 1993
GEPAID: CAD079596698
Contact: MOLETTE DEVELOPMENT CO
Telephone: 0000000000
Mailing Name: Not reported
Mailing Address: 13220 MOLETTE ST
Mailing City,St,Zip: SANTA FE SPRINGS, CA 906700000
Gen County: Not reported
TSD EPA ID: CAT080013352
TSD County: Not reported
Waste Category: Unspecified oil-containing waste
Disposal Method: Recycler
Tons: 3.79470000000
Cat Decode: Unspecified oil-containing waste
Method Decode: Recycler
Facility County: Los Angeles

HIST CORTESE:
Region: CORTESE
Facility County Code: 19
Reg By: LTNKA
Reg Id: R-05928

LOS ANGELES CO. HMS:
Region: LA
Permit Category: I
Facility Id: 005718-I05928
Facility Type: 01
Facility Status: Closed
Area: 1H
Permit Number: 00002739J
Permit Status: Closed

AIR TREADS INC LOS ANGELES DIV (Continued) **1000134759**

NPDES:

Npdes Number:	CAS000001
Facility Status:	Active
Agency Id:	0
Region:	4
Regulatory Measure Id:	190923
Order No:	97-03-DWQ
Regulatory Measure Type:	Enrollee
Place Id:	Not reported
WDID:	4 19I015392
Program Type:	Industrial
Adoption Date Of Regulatory Measure:	Not reported
Effective Date Of Regulatory Measure:	09/24/1999
Expiration Date Of Regulatory Measure:	Not reported
Termination Date Of Regulatory Measure:	Not reported
Discharge Name:	Montebello Container Corp
Discharge Address:	13220 Molette St
Discharge City:	Santa Fe Springs
Discharge State:	California
Discharge Zip:	90670
RECEIVED DATE:	Not reported
PROCESSED DATE:	Not reported
STATUS CODE NAME:	Not reported
STATUS DATE:	Not reported
PLACE SIZE:	Not reported
PLACE SIZE UNIT:	Not reported
FACILITY CONTACT NAME:	Not reported
FACILITY CONTACT TITLE:	Not reported
FACILITY CONTACT PHONE:	Not reported
FACILITY CONTACT PHONE EXT:	Not reported
FACILITY CONTACT EMAIL:	Not reported
OPERATOR NAME:	Not reported
OPERATOR ADDRESS:	Not reported
OPERATOR CITY:	Not reported
OPERATOR STATE:	Not reported
OPERATOR ZIP:	Not reported
OPERATOR CONTACT NAME:	Not reported
OPERATOR CONTACT TITLE:	Not reported
OPERATOR CONTACT PHONE:	Not reported
OPERATOR CONTACT PHONE EXT:	Not reported
OPERATOR CONTACT EMAIL:	Not reported
OPERATOR TYPE:	Not reported
DEVELOPER NAME:	Not reported
DEVELOPER ADDRESS:	Not reported
DEVELOPER CITY:	Not reported
DEVELOPER STATE:	Not reported
DEVELOPER ZIP:	Not reported
DEVELOPER CONTACT NAME:	Not reported
DEVELOPER CONTACT TITLE:	Not reported
CONSTYPE LINEAR UTILITY IND:	Not reported
EMERGENCY PHONE NO:	Not reported
EMERGENCY PHONE EXT:	Not reported
CONSTYPE ABOVE GROUND IND:	Not reported
CONSTYPE BELOW GROUND IND:	Not reported
CONSTYPE CABLE LINE IND:	Not reported
CONSTYPE COMM LINE IND:	Not reported
CONSTYPE COMMERTIAL IND:	Not reported

AIR TREADS INC LOS ANGELES DIV (Continued) **1000134759**

CONSTYPE ELECTRICAL LINE IND:	Not reported
CONSTYPE GAS LINE IND:	Not reported
CONSTYPE INDUSTRIAL IND:	Not reported
CONSTYPE OTHER DESRIPTION:	Not reported
CONSTYPE OTHER IND:	Not reported
CONSTYPE RECONS IND:	Not reported
CONSTYPE RESIDENTIAL IND:	Not reported
CONSTYPE TRANSPORT IND:	Not reported
CONSTYPE UTILITY DESCRIPTION:	Not reported
CONSTYPE UTILITY IND:	Not reported
CONSTYPE WATER SEWER IND:	Not reported
DIR DISCHARGE USWATER IND:	Not reported
RECEIVING WATER NAME:	Not reported
CERTIFIER NAME:	Not reported
CERTIFIER TITLE:	Not reported
CERTIFICATION DATE:	Not reported
PRIMARY SIC:	Not reported
SECONDARY SIC:	Not reported
TERTIARY SIC:	Not reported
Npdes Number:	Not reported
Facility Status:	Not reported
Agency Id:	Not reported
Region:	4
Regulatory Measure Id:	190923
Order No:	Not reported
Regulatory Measure Type:	Industrial
Place Id:	Not reported
WDID:	4 19I015392
Program Type:	Not reported
Adoption Date Of Regulatory Measure:	Not reported
Effective Date Of Regulatory Measure:	Not reported
Expiration Date Of Regulatory Measure:	Not reported
Termination Date Of Regulatory Measure:	Not reported
Discharge Name:	Not reported
Discharge Address:	Not reported
Discharge City:	Not reported
Discharge State:	Not reported
Discharge Zip:	Not reported
RECEIVED DATE:	5/9/2008
PROCESSED DATE:	9/24/1999
STATUS CODE NAME:	Active
STATUS DATE:	9/24/1999
PLACE SIZE:	3
PLACE SIZE UNIT:	52
FACILITY CONTACT NAME:	Richard Almanza
FACILITY CONTACT TITLE:	Not reported
FACILITY CONTACT PHONE:	562-404-6221
FACILITY CONTACT PHONE EXT:	Not reported
FACILITY CONTACT EMAIL:	Not reported
OPERATOR NAME:	Montebello Container Corp
OPERATOR ADDRESS:	13220 Molette St
OPERATOR CITY:	Santa Fe Springs
OPERATOR STATE:	California
OPERATOR ZIP:	90670
OPERATOR CONTACT NAME:	Richard Almanza
OPERATOR CONTACT TITLE:	Not reported

AIR TREADS INC LOS ANGELES DIV (Continued) **1000134759**

OPERATOR CONTACT PHONE:	562-404-6221
OPERATOR CONTACT PHONE EXT:	Not reported
OPERATOR CONTACT EMAIL:	Not reported
OPERATOR TYPE:	Private Business
DEVELOPER NAME:	Not reported
DEVELOPER ADDRESS:	Not reported
DEVELOPER CITY:	Not reported
DEVELOPER STATE:	California
DEVELOPER ZIP:	Not reported
DEVELOPER CONTACT NAME:	Not reported
DEVELOPER CONTACT TITLE:	Not reported
CONSTYPE LINEAR UTILITY IND:	Not reported
EMERGENCY PHONE NO:	562-404-6221
EMERGENCY PHONE EXT:	Not reported
CONSTYPE ABOVE GROUND IND:	Not reported
CONSTYPE BELOW GROUND IND:	Not reported
CONSTYPE CABLE LINE IND:	Not reported
CONSTYPE COMM LINE IND:	Not reported
CONSTYPE COMMERTIAL IND:	Not reported
CONSTYPE ELECTRICAL LINE IND:	Not reported
CONSTYPE GAS LINE IND:	Not reported
CONSTYPE INDUSTRIAL IND:	Not reported
CONSTYPE OTHER DESRIPTION:	Not reported
CONSTYPE OTHER IND:	Not reported
CONSTYPE RECONS IND:	Not reported
CONSTYPE RESIDENTIAL IND:	Not reported
CONSTYPE TRANSPORT IND:	Not reported
CONSTYPE UTILITY DESCRIPTION:	Not reported
CONSTYPE UTILITY IND:	Not reported
CONSTYPE WATER SEWER IND:	Not reported
DIR DISCHARGE USWATER IND:	Not reported
RECEIVING WATER NAME:	Coyote Creek
CERTIFIER NAME:	Not reported
CERTIFIER TITLE:	Not reported
CERTIFICATION DATE:	Not reported
PRIMARY SIC:	2653-Corrugated and Solid Fiber Boxes
SECONDARY SIC:	Not reported
TERTIARY SIC:	Not reported

ECHO:

Envid:	1000134759
Registry ID:	110002141316
DFR URL:	http://echo.epa.gov/detailed_facility_report?fid=110002141316

AB104 **ALTON WATSON** **LUST** **S104573202**
SW **15405 CORNET ST** **N/A**
1/4-1/2 **SANTA FE SPRINGS, CA 90670**
0.411 mi.
2169 ft. **Site 1 of 3 in cluster AB**

Relative:
Lower

Actual:
77 ft.

LUST:

Region:	STATE
Global Id:	T0603704245
Latitude:	33.8905404
Longitude:	-118.0492153
Case Type:	LUST Cleanup Site
Status:	Completed - Case Closed

ALTON WATSON (Continued) **S104573202**

Status Date:	02/09/1990
Lead Agency:	SANTA FE SPRINGS, CITY OF
Case Worker:	Not reported
Local Agency:	Not reported
RB Case Number:	I-15016
LOC Case Number:	Not reported
File Location:	Not reported
Potential Media Affect:	Soil
Potential Contaminants of Concern:	Gasoline
Site History:	Not reported

Click here to access the California GeoTracker records for this facility:

Contact:

Global Id:	T0603704245
Contact Type:	Regional Board Caseworker
Contact Name:	YUE RONG
Organization Name:	LOS ANGELES RWQCB (REGION 4)
Address:	320 W. 4TH ST., SUITE 200
City:	Los Angeles
Email:	yrong@waterboards.ca.gov
Phone Number:	Not reported

Global Id:	T0603704245
Contact Type:	Local Agency Caseworker
Contact Name:	UNK
Organization Name:	R4 UNKNOWN
Address:	Not reported
City:	R4 UNKNOWN
Email:	Not reported
Phone Number:	Not reported

Status History:

Global Id:	T0603704245
Status:	Completed - Case Closed
Status Date:	02/09/1990

Global Id:	T0603704245
Status:	Open - Case Begin Date
Status Date:	02/09/1990

Regulatory Activities:

Global Id:	T0603704245
Action Type:	Other
Date:	02/09/1990
Action:	Leak Reported

AB105 **ALTON WATSON** **LUST** **U003064770**
SW **15405 CORNET ST** **LOS ANGELES CO. HMS** **N/A**
1/4-1/2 **SANTA FE SPRINGS, CA 90670**
0.411 mi.
2169 ft. **Site 2 of 3 in cluster AB**

Relative:
Lower

Actual:
77 ft.

LUST REG 4:

Region:	4	
Regional Board:	04	
County:	Los Angeles	
Facility Id:	I-15016	
Status:	Case Closed	
Substance:	Gasoline	
Substance Quantity:	Not reported	
Local Case No:	Not reported	
Case Type:	Soil	
Abatement Method Used at the Site:		Not reported
Global ID:	T0603704245	
W Global ID:	Not reported	
Staff:	UNK	
Local Agency:	19049	
Cross Street:	Not reported	
Enforcement Type:	Not reported	
Date Leak Discovered:	Not reported	
Date Leak First Reported:		2/9/1990
Date Leak Record Entered:	2/5/1990	
Date Confirmation Began:	Not reported	
Date Leak Stopped:	Not reported	
Date Case Last Changed on Database:		2/16/1990
Date the Case was Closed:		2/9/1990
How Leak Discovered:	Not reported	
How Leak Stopped:	Not reported	
Cause of Leak:	Not reported	
Leak Source:	Not reported	
Operator:	Not reported	
Water System:	Not reported	
Well Name:	Not reported	
Approx. Dist To Production Well (ft):		845.77772814748465699296689 2
Source of Cleanup Funding:		Not reported
Preliminary Site Assessment Workplan Submitted:		Not reported
Preliminary Site Assessment Began:		Not reported
Pollution Characterization Began:		Not reported
Remediation Plan Submitted:		Not reported
Remedial Action Underway:		Not reported
Post Remedial Action Monitoring Began:		Not reported
Enforcement Action Date:		Not reported
Historical Max MTBE Date:		Not reported
Hist Max MTBE Conc in Groundwater:		Not reported
Hist Max MTBE Conc in Soil:		Not reported
Significant Interim Remedial Action Taken:		Not reported
GW Qualifier:	Not reported	
Soil Qualifier:	Not reported	
Organization:	Not reported	
Owner Contact:	Not reported	
Responsible Party:	ALTON WATSON	
RP Address:	15405 CORNET ST, SANTA FE SPRINGS, CA 90670	
Program:	LUST	
Lat/Long:	33.8905404 / -1	
Local Agency Staff:	UNK	

ALTON WATSON (Continued) **U003064770**

Beneficial Use: Not reported
Priority: Not reported
Cleanup Fund Id: Not reported
Suspended: Not reported
Assigned Name: Not reported
Summary: Not reported

LOS ANGELES CO. HMS:
Region: LA
Permit Category: Not reported
Facility Id: 014429-015016
Facility Type: Not reported
Facility Status: Closed
Area: 1H
Permit Number: Not reported
Permit Status: Not reported

AB106 **KOTAKE PROPERTY** **LUST S102769935**
SW **15408 CORNET** **HIST CORTESE N/A**
1/4-1/2 **SANTA FE SPRINGS, CA 90701**
0.412 mi.
2175 ft. **Site 3 of 3 in cluster AB**

Relative:
Lower

Actual:
76 ft.

LUST:
Region: STATE
Global Id: T0603704202
Latitude: 33.890599
Longitude: -118.048636
Case Type: LUST Cleanup Site
Status: Completed - Case Closed
Status Date: 01/10/1990
Lead Agency: SANTA FE SPRINGS, CITY OF
Case Worker: Not reported
Local Agency: Not reported
RB Case Number: I-14747
LOC Case Number: Not reported
File Location: Not reported
Potential Media Affect: Soil
Potential Contaminants of Concern: Gasoline
Site History: Not reported

Click here to access the California GeoTracker records for this facility:

Contact:
Global Id: T0603704202
Contact Type: Regional Board Caseworker
Contact Name: YUE RONG
Organization Name: LOS ANGELES RWQCB (REGION 4)
Address: 320 W. 4TH ST., SUITE 200
City: Los Angeles
Email: yrong@waterboards.ca.gov
Phone Number: Not reported

Global Id: T0603704202
Contact Type: Local Agency Caseworker
Contact Name: UNK
Organization Name: R4 UNKNOWN
Address: Not reported

KOTAKE PROPERTY (Continued) **S102769935**

City: R4 UNKNOWN
Email: Not reported
Phone Number: Not reported

Status History:
Global Id: T0603704202
Status: Completed - Case Closed
Status Date: 01/10/1990

Global Id: T0603704202
Status: Open - Case Begin Date
Status Date: 01/10/1990

Regulatory Activities:
Global Id: T0603704202
Action Type: Other
Date: 01/10/1990
Action: Leak Reported

LUST REG 4:
Region: 4
Regional Board: 04
County: Los Angeles
Facility Id: I-14747
Status: Case Closed
Substance: Gasoline
Substance Quantity: Not reported
Local Case No: Not reported
Case Type: Soil
Abatement Method Used at the Site: Not reported
Global ID: T0603704202
W Global ID: Not reported
Staff: UNK
Local Agency: 19049
Cross Street: Not reported
Enforcement Type: Not reported
Date Leak Discovered: Not reported
Date Leak First Reported: 1/10/1990
Date Leak Record Entered: 1/22/1990
Date Confirmation Began: Not reported
Date Leak Stopped: Not reported
Date Case Last Changed on Database: 1/29/1990
Date the Case was Closed: 1/10/1990
How Leak Discovered: Not reported
How Leak Stopped: Not reported
Cause of Leak: Not reported
Leak Source: Not reported
Operator: Not reported
Water System: Not reported
Well Name: Not reported
Approx. Dist To Production Well (ft): 774.748291063919925951303400 19
Source of Cleanup Funding: Not reported
Preliminary Site Assessment Workplan Submitted: Not reported
Preliminary Site Assessment Began: Not reported
Pollution Characterization Began: Not reported

KOTAKE PROPERTY (Continued) **S102769935**

Remediation Plan Submitted:	Not reported
Remedial Action Underway:	Not reported
Post Remedial Action Monitoring Began:	Not reported
Enforcement Action Date:	Not reported
Historical Max MTBE Date:	Not reported
Hist Max MTBE Conc in Groundwater:	Not reported
Hist Max MTBE Conc in Soil:	Not reported
Significant Interim Remedial Action Taken:	Not reported
GW Qualifier:	Not reported
Soil Qualifier:	Not reported
Organization:	Not reported
Owner Contact:	Not reported
Responsible Party:	MASAO KOTAKE
RP Address:	18112 MUNDARE AVENUE, ARTESIA, 90701
Program:	LUST
Lat/Long:	33.8905054 / -1
Local Agency Staff:	UNK
Beneficial Use:	Not reported
Priority:	Not reported
Cleanup Fund Id:	Not reported
Suspended:	Not reported
Assigned Name:	Not reported
Summary:	Not reported

HIST CORTESE:

Region:	CORTESE
Facility County Code:	19
Reg By:	LTNKA
Reg Id:	I-14747

AC107 **VALVE SERVICES CO.** **SLIC** **S104404815**
West **13060 FIRESTONE** **N/A**
1/4-1/2 **SANTA FE SPRINGS, CA 90670**
0.413 mi.
2180 ft. **Site 1 of 2 in cluster AC**

Relative:
Higher

Actual:
79 ft.

SLIC REG 4:

Region:	4
Facility Status:	No further action required
SLIC:	0160
Substance:	VOCs
Staff:	Jenny Au

AC108 **VALVE SERVICES CO.** **SLIC** **S106485468**
West **13060 E. FIRESTONE BLVD** **N/A**
1/4-1/2 **SANTA FE SPRINGS, CA 90670**
0.413 mi.
2180 ft. **Site 2 of 2 in cluster AC**

Relative:
Higher

Actual:
79 ft.

SLIC:

Region:	STATE
Facility Status:	**Completed - Case Closed**
Status Date:	01/04/1996
Global Id:	SLT4309189
Lead Agency:	LOS ANGELES RWQCB (REGION 4)
Lead Agency Case Number:	Not reported

VALVE SERVICES CO. (Continued) **S106485468**

Latitude:	33.896654
Longitude:	-118.05386
Case Type:	Cleanup Program Site
Case Worker:	Not reported
Local Agency:	Not reported
RB Case Number:	0160
File Location:	Not reported
Potential Media Affected:	Not reported
Potential Contaminants of Concern:	Not reported
Site History:	Not reported

Click here to access the California GeoTracker records for this facility:

109
SE
1/4-1/2
0.428 mi.
2259 ft.

FORMER BURKE INDUSTRIES
13767 FREEWAY DRIVE,
SANTE FE SPRINGS, CA 90670

ENVIROSTOR **S113804701**
VCP **N/A**

Relative:
Lower

Actual:
69 ft.

ENVIROSTOR:

Facility ID:	60001906
Status:	No Further Action
Status Date:	02/05/2015
Site Code:	301618
Site Type:	Voluntary Cleanup
Site Type Detailed:	Voluntary Cleanup
Acres:	4.26
NPL:	NO
Regulatory Agencies:	SMBRP
Lead Agency:	SMBRP
Program Manager:	Jose Diaz
Supervisor:	Javier Hinojosa
Division Branch:	Cleanup Chatsworth
Assembly:	57
Senate:	32
Special Program:	Voluntary Cleanup Program
Restricted Use:	NO
Site Mgmt Req:	NONE SPECIFIED
Funding:	Responsible Party
Latitude:	33.88997
Longitude:	-118.0384
APN:	8069015045
Past Use:	MANUFACTURING - OTHER
Potential COC:	Benzene Trichloroethylene (TCE
Confirmed COC:	Benzene Trichloroethylene (TCE
Potential Description:	SOIL, SV
Alias Name:	8069015045
Alias Type:	APN
Alias Name:	301618
Alias Type:	Project Code (Site Code)
Alias Name:	60001906
Alias Type:	Envirostor ID Number

Completed Info:

Completed Area Name:	PROJECT WIDE
Completed Sub Area Name:	Not reported
Completed Document Type:	Voluntary Cleanup Agreement
Completed Date:	07/10/2013

FORMER BURKE INDUSTRIES (Continued) **S113804701**

Comments: VCA signed

Completed Area Name: PROJECT WIDE
Completed Sub Area Name: Not reported
Completed Document Type: Annual Oversight Cost Estimate
Completed Date: 09/23/2013
Comments: Letter sent out

Completed Area Name: PROJECT WIDE
Completed Sub Area Name: Not reported
Completed Document Type: Annual Oversight Cost Estimate
Completed Date: 09/26/2014
Comments: Not reported

Completed Area Name: PROJECT WIDE
Completed Sub Area Name: Not reported
Completed Document Type: No Further Action Letter
Completed Date: 02/05/2015
Comments: Issued NFA letter

Completed Area Name: PROJECT WIDE
Completed Sub Area Name: Not reported
Completed Document Type: Preliminary Endangerment Assessment Report
Completed Date: 03/12/2014
Comments: Issued letter indicating that based on site conditions further action in the form of filing an LUC restricting use of the property to commercial/industrial uses.

Completed Area Name: PROJECT WIDE
Completed Sub Area Name: Not reported
Completed Document Type: Voluntary Cleanup Agreement Termination Notification
Completed Date: 02/05/2015
Comments: Email sent

Future Area Name: Not reported
Future Sub Area Name: Not reported
Future Document Type: Not reported
Future Due Date: Not reported
Schedule Area Name: Not reported
Schedule Sub Area Name: Not reported
Schedule Document Type: Not reported
Schedule Due Date: Not reported
Schedule Revised Date: Not reported

VCP:
Facility ID: 60001906
Site Type: Voluntary Cleanup
Site Type Detail: Voluntary Cleanup
Site Mgmt. Req.: NONE SPECIFIED
Acres: 4.26
National Priorities List: NO
Cleanup Oversight Agencies: SMBRP
Lead Agency: SMBRP
Lead Agency Description: DTSC - Site Cleanup Program
Project Manager: Jose Diaz
Supervisor: Javier Hinojosa
Division Branch: Cleanup Chatsworth

FORMER BURKE INDUSTRIES (Continued) **S113804701**

Site Code:	301618
Assembly:	57
Senate:	32
Special Programs Code:	Voluntary Cleanup Program
Status:	No Further Action
Status Date:	02/05/2015
Restricted Use:	NO
Funding:	Responsible Party
Lat/Long:	33.88997 / -118.0384
APN:	8069015045
Past Use:	MANUFACTURING - OTHER
Potential COC:	30003, 30027
Confirmed COC:	30003,30027
Potential Description:	SOIL, SV
Alias Name:	8069015045
Alias Type:	APN
Alias Name:	301618
Alias Type:	Project Code (Site Code)
Alias Name:	60001906
Alias Type:	Envirostor ID Number

Completed Info:

Completed Area Name:	PROJECT WIDE
Completed Sub Area Name:	Not reported
Completed Document Type:	Voluntary Cleanup Agreement
Completed Date:	07/10/2013
Comments:	VCA signed
Completed Area Name:	PROJECT WIDE
Completed Sub Area Name:	Not reported
Completed Document Type:	Annual Oversight Cost Estimate
Completed Date:	09/23/2013
Comments:	Letter sent out
Completed Area Name:	PROJECT WIDE
Completed Sub Area Name:	Not reported
Completed Document Type:	Annual Oversight Cost Estimate
Completed Date:	09/26/2014
Comments:	Not reported
Completed Area Name:	PROJECT WIDE
Completed Sub Area Name:	Not reported
Completed Document Type:	No Further Action Letter
Completed Date:	02/05/2015
Comments:	Issued NFA letter
Completed Area Name:	PROJECT WIDE
Completed Sub Area Name:	Not reported
Completed Document Type:	Preliminary Endangerment Assessment Report
Completed Date:	03/12/2014
Comments:	Issued letter indicating that based on site conditions further action in the form of filing an LUC restricting use of the property to commercial/industrial uses.
Completed Area Name:	PROJECT WIDE
Completed Sub Area Name:	Not reported
Completed Document Type:	Voluntary Cleanup Agreement Termination Notification
Completed Date:	02/05/2015

FORMER BURKE INDUSTRIES (Continued) **S113804701**

Comments: Email sent

Future Area Name: Not reported
Future Sub Area Name: Not reported
Future Document Type: Not reported
Future Due Date: Not reported
Schedule Area Name: Not reported
Schedule Sub Area Name: Not reported
Schedule Document Type: Not reported
Schedule Due Date: Not reported
Schedule Revised Date: Not reported

---

110 ESE 1/4-1/2 0.436 mi. 2301 ft.

BURGER KING DIST. CTR. **LUST S101298002**
13950 MICA **HIST CORTESE N/A**
SANTA FE SPRINGS, CA 90670

Relative: Lower

Actual: 72 ft.

LUST:
Region: STATE
Global Id: T0603703862
Latitude: 33.8929298
Longitude: -118.0349891
Case Type: LUST Cleanup Site
Status: Completed - Case Closed
Status Date: 07/07/1993
Lead Agency: SANTA FE SPRINGS, CITY OF
Case Worker: Not reported
Local Agency: Not reported
RB Case Number: I-11871
LOC Case Number: Not reported
File Location: Not reported
Potential Media Affect: Soil
Potential Contaminants of Concern: Diesel
Site History: Not reported

Click here to access the California GeoTracker records for this facility:

Contact:
Global Id: T0603703862
Contact Type: Regional Board Caseworker
Contact Name: YUE RONG
Organization Name: LOS ANGELES RWQCB (REGION 4)
Address: 320 W. 4TH ST., SUITE 200
City: Los Angeles
Email: yrong@waterboards.ca.gov
Phone Number: Not reported

Global Id: T0603703862
Contact Type: Local Agency Caseworker
Contact Name: UNK
Organization Name: R4 UNKNOWN
Address: Not reported
City: R4 UNKNOWN
Email: Not reported
Phone Number: Not reported

BURGER KING DIST. CTR. (Continued) **S101298002**

Status History:
Global Id: T0603703862
Status: Completed - Case Closed
Status Date: 07/07/1993

Global Id: T0603703862
Status: Open - Case Begin Date
Status Date: 04/15/1992

Global Id: T0603703862
Status: Open - Site Assessment
Status Date: 06/03/1992

Regulatory Activities:
Global Id: T0603703862
Action Type: Other
Date: 04/15/1992
Action: Leak Discovery

Global Id: T0603703862
Action Type: Other
Date: 06/03/1992
Action: Leak Reported

LUST REG 4:
Region: 4
Regional Board: 04
County: Los Angeles
Facility Id: I-11871
Status: Case Closed
Substance: Diesel
Substance Quantity: Not reported
Local Case No: Not reported
Case Type: Soil
Abatement Method Used at the Site: Not reported
Global ID: T0603703862
W Global ID: Not reported
Staff: UNK
Local Agency: 19049
Cross Street: MARQUARDT AVE.
Enforcement Type: Informal Enforcement Actions,including Notices of Violations and Staff Enforcement Letters
Date Leak Discovered: 4/15/1992
Date Leak First Reported: 6/3/1992
Date Leak Record Entered: 5/27/1992
Date Confirmation Began: Not reported
Date Leak Stopped: Not reported
Date Case Last Changed on Database: 7/7/1993
Date the Case was Closed: 7/7/1993
How Leak Discovered: Tank Closure
How Leak Stopped: Not reported
Cause of Leak: UNK
Leak Source: UNK
Operator: Not reported
Water System: Not reported
Well Name: Not reported

BURGER KING DIST. CTR. (Continued) **S101298002**

Approx. Dist To Production Well (ft): 3693.994829590723223419033671
Source of Cleanup Funding: UNK
Preliminary Site Assessment Workplan Submitted: Not reported
Preliminary Site Assessment Began: 6/3/1992
Pollution Characterization Began: Not reported
Remediation Plan Submitted: Not reported
Remedial Action Underway: Not reported
Post Remedial Action Monitoring Began: Not reported
Enforcement Action Date: 1/1/1965
Historical Max MTBE Date: Not reported
Hist Max MTBE Conc in Groundwater: Not reported
Hist Max MTBE Conc in Soil: Not reported
Significant Interim Remedial Action Taken: Not reported
GW Qualifier: Not reported
Soil Qualifier: Not reported
Organization: Not reported
Owner Contact: Not reported
Responsible Party: BURGER KING DIST. CTR.
RP Address: 500 BURNING TREE RD., FULLERTON CA 92633-1400
Program: LUST
Lat/Long: 33.8926292 / -1
Local Agency Staff: UNK
Beneficial Use: Not reported
Priority: Not reported
Cleanup Fund Id: Not reported
Suspended: Not reported
Assigned Name: Not reported
Summary: Not reported

HIST CORTESE:
Region: CORTESE
Facility County Code: 19
Reg By: LTNKA
Reg Id: I-11871

111
SE
1/4-1/2
0.442 mi.
2334 ft.

STONE CONTAINER CORPORATI **HIST CORTESE** **S110060882**
13833 FREEWAY **N/A**
SANTA FE SPRINGS, CA 90670

Relative:
Lower

Actual:
67 ft.

HIST CORTESE:
Region: CORTESE
Facility County Code: 19
Reg By: LTNKA
Reg Id: I-00178

AD112 **LEE DEANE PRODUCTS** **SLIC** **S102429317**
SSW **15511 CARMENITA** **HIST CORTESE** **N/A**
1/4-1/2 **SANTA FE SPRINGS, CA 90670**
0.447 mi.
2358 ft. **Site 1 of 3 in cluster AD**

Relative:
Lower

Actual:
76 ft.

SLIC:

Region:	STATE
Facility Status:	**Completed - Case Closed**
Status Date:	12/04/1996
Global Id:	SLT43142140
Lead Agency:	LOS ANGELES RWQCB (REGION 4)
Lead Agency Case Number:	Not reported
Latitude:	33.889151
Longitude:	-118.045627
Case Type:	Cleanup Program Site
Case Worker:	Not reported
Local Agency:	Not reported
RB Case Number:	0265
File Location:	Not reported
Potential Media Affected:	Not reported
Potential Contaminants of Concern:	Not reported
Site History:	Not reported

Click here to access the California GeoTracker records for this facility:

HIST CORTESE:

Region:	CORTESE
Facility County Code:	19
Reg By:	LTNKA
Reg Id:	906700207

AD113 **LEE DEANE PRODUCTS** **LUST** **S101540038**
SSW **15511 CARMENITA** **SLIC** **N/A**
1/4-1/2 **SANTA FE SPRINGS, CA 90670**
0.447 mi.
2358 ft. **Site 2 of 3 in cluster AD**

Relative:
Lower

Actual:
76 ft.

LUST REG 4:

Region:	4	
Regional Board:	04	
County:	Los Angeles	
Facility Id:	906700207	
Status:	Case Closed	
Substance:	Hydrocarbons	
Substance Quantity:	Not reported	
Local Case No:	Not reported	
Case Type:	Groundwater	
Abatement Method Used at the Site:		Not reported
Global ID:	T0603701560	
W Global ID:	Not reported	
Staff:	SLC	
Local Agency:	19049	
Cross Street:	ALONDRA BLVD	
Enforcement Type:	Not reported	
Date Leak Discovered:	Not reported	
Date Leak First Reported:		8/3/1995
Date Leak Record Entered:	10/9/1996	
Date Confirmation Began:	Not reported	

LEE DEANE PRODUCTS (Continued) **S101540038**

Date Leak Stopped:	Not reported	
Date Case Last Changed on Database:		12/3/1996
Date the Case was Closed:		12/3/1996
How Leak Discovered:	Not reported	
How Leak Stopped:	Not reported	
Cause of Leak:	Not reported	
Leak Source:	Not reported	
Operator:	Not reported	
Water System:	Not reported	
Well Name:	Not reported	
Approx. Dist To Production Well (ft):		92.319918021756663531195703 63
Source of Cleanup Funding:		Not reported
Preliminary Site Assessment Workplan Submitted:		Not reported
Preliminary Site Assessment Began:		Not reported
Pollution Characterization Began:		Not reported
Remediation Plan Submitted:		8/3/1995
Remedial Action Underway:		Not reported
Post Remedial Action Monitoring Began:		Not reported
Enforcement Action Date:		Not reported
Historical Max MTBE Date:		Not reported
Hist Max MTBE Conc in Groundwater:		Not reported
Hist Max MTBE Conc in Soil:		Not reported
Significant Interim Remedial Action Taken:		Not reported
GW Qualifier:	Not reported	
Soil Qualifier:	Not reported	
Organization:	Not reported	
Owner Contact:	Not reported	
Responsible Party:	LEE DEANE PRODUCTS, INC.	
RP Address:	15511 S. CARMENITA RD., SANTA FE SPRINGS, CA 90670	
Program:	SLIC	
Lat/Long:	33.8891884 / -1	
Local Agency Staff:	UNK	
Beneficial Use:	Not reported	
Priority:	Not reported	
Cleanup Fund Id:	Not reported	
Suspended:	Not reported	
Assigned Name:	Not reported	
Summary:	NOT LISTED AT THIS ADDRESS BY LAC DPW ASSIGNED TO SLIC FILE NO. 93-047 #265	CASE REFER TO SLIC

SLIC REG 4:

Region:	4
Facility Status:	No further action required
SLIC:	0265
Substance:	TPH
Staff:	Jenny Au

AE114 **H & L DISTRIBUTING** **LUST** **S105032655**
East **14815 RADBURN AVE** **N/A**
1/4-1/2 **SANTA FE SPRINGS, CA 90670**
0.451 mi.
2380 ft. **Site 1 of 2 in cluster AE**

Relative:
Higher

Actual:
79 ft.

LUST REG 4:

Region:	4	
Regional Board:	04	
County:	Los Angeles	
Facility Id:	R-14870	
Status:	Case Closed	
Substance:	Gasoline	
Substance Quantity:	Not reported	
Local Case No:	Not reported	
Case Type:	Soil	
Abatement Method Used at the Site:		Excavate and Dispose
Global ID:	T0603705238	
W Global ID:	Not reported	
Staff:	UNK	
Local Agency:	19049	
Cross Street:	VALLEY BLVD	
Enforcement Type:	Not reported	
Date Leak Discovered:	9/24/1996	
Date Leak First Reported:		10/16/1996
Date Leak Record Entered:	3/28/1997	
Date Confirmation Began:	Not reported	
Date Leak Stopped:	Not reported	
Date Case Last Changed on Database:		10/21/1996
Date the Case was Closed:		10/21/1996
How Leak Discovered:	Tank Closure	
How Leak Stopped:	Not reported	
Cause of Leak:	Not reported	
Leak Source:	Piping	
Operator:	Not reported	
Water System:	Not reported	
Well Name:	Not reported	
Approx. Dist To Production Well (ft):		3550.7451232762077312752910421
Source of Cleanup Funding:		Piping
Preliminary Site Assessment Workplan Submitted:		Not reported
Preliminary Site Assessment Began:		Not reported
Pollution Characterization Began:		Not reported
Remediation Plan Submitted:		Not reported
Remedial Action Underway:		Not reported
Post Remedial Action Monitoring Began:		Not reported
Enforcement Action Date:		Not reported
Historical Max MTBE Date:		Not reported
Hist Max MTBE Conc in Groundwater:		Not reported
Hist Max MTBE Conc in Soil:		Not reported
Significant Interim Remedial Action Taken:		Not reported
GW Qualifier:	Not reported	
Soil Qualifier:	Not reported	
Organization:	Not reported	
Owner Contact:	Not reported	
Responsible Party:	H & L DISTRIBUTING	
RP Address:	14815 RADBURN AVE., SANTA FE SPRINGS, CA 90670-5390	
Program:	LUST	
Lat/Long:	33.8963911 / -1	
Local Agency Staff:	UNK	

H & L DISTRIBUTING (Continued) **S105032655**

Beneficial Use:	Not reported
Priority:	Not reported
Cleanup Fund Id:	Not reported
Suspended:	Not reported
Assigned Name:	Not reported
Summary:	CONTAMINATED SOIL WAS EXCAVATED AND DISPOSED AT A WASTE MANAGEMENT FACILITY.

AE115 **H & L DISTRIBUTING** **LUST** **S103631390**
East **14815 RADBURN** **HIST CORTESE** **N/A**
1/4-1/2 **SANTA FE SPRINGS, CA 90670** **LOS ANGELES CO. HMS**
0.451 mi.
2380 ft. **Site 2 of 2 in cluster AE**

Relative:
Higher

Actual:
79 ft.

LUST:

Region:	STATE
Global Id:	T0603705238
Latitude:	33.897392
Longitude:	-118.034698
Case Type:	LUST Cleanup Site
Status:	Completed - Case Closed
Status Date:	10/21/1996
Lead Agency:	SANTA FE SPRINGS, CITY OF
Case Worker:	Not reported
Local Agency:	Not reported
RB Case Number:	R-14870
LOC Case Number:	Not reported
File Location:	Not reported
Potential Media Affect:	Soil
Potential Contaminants of Concern:	Gasoline
Site History:	Not reported

Click here to access the California GeoTracker records for this facility:

Contact:

Global Id:	T0603705238
Contact Type:	Regional Board Caseworker
Contact Name:	YUE RONG
Organization Name:	LOS ANGELES RWQCB (REGION 4)
Address:	320 W. 4TH ST., SUITE 200
City:	Los Angeles
Email:	yrong@waterboards.ca.gov
Phone Number:	Not reported

Global Id:	T0603705238
Contact Type:	Local Agency Caseworker
Contact Name:	UNK
Organization Name:	R4 UNKNOWN
Address:	Not reported
City:	R4 UNKNOWN
Email:	Not reported
Phone Number:	Not reported

Status History:

Global Id:	T0603705238
Status:	Completed - Case Closed
Status Date:	10/21/1996

H & L DISTRIBUTING (Continued) **S103631390**

Global Id: T0603705238
Status: Open - Case Begin Date
Status Date: 09/24/1996

Regulatory Activities:
Global Id: T0603705238
Action Type: Other
Date: 09/24/1996
Action: Leak Discovery

Global Id: T0603705238
Action Type: Other
Date: 10/16/1996
Action: Leak Reported

HIST CORTESE:
Region: CORTESE
Facility County Code: 19
Reg By: LTNKA
Reg Id: R-14870

LOS ANGELES CO. HMS:
Region: LA
Permit Category: T
Facility Id: 014319-014870
Facility Type: 0
Facility Status: Closed
Area: 1H
Permit Number: 00005803T
Permit Status: Closed

116
WSW
1/4-1/2
0.451 mi.
2381 ft.

UNOCCUPIED
13126 E ARCTIC CIR
SANTA FE SPRINGS, CA 90670

LUST **S101583063**
SWEEPS UST **N/A**
CA FID UST
HIST CORTESE
LOS ANGELES CO. HMS

Relative:
Lower

Actual:
76 ft.

LUST:
Region: STATE
Global Id: T0603703611
Latitude: 33.892588
Longitude: -118.051976
Case Type: LUST Cleanup Site
Status: Completed - Case Closed
Status Date: 05/29/1997
Lead Agency: SANTA FE SPRINGS, CITY OF
Case Worker: Not reported
Local Agency: Not reported
RB Case Number: I-10369
LOC Case Number: Not reported
File Location: Not reported
Potential Media Affect: Soil
Potential Contaminants of Concern: Other Solvent or Non-Petroleum Hydrocarbon
Site History: Not reported

UNOCCUPIED (Continued) **S101583063**

Click here to access the California GeoTracker records for this facility:

Contact:

Global Id:	T0603703611
Contact Type:	Regional Board Caseworker
Contact Name:	YUE RONG
Organization Name:	LOS ANGELES RWQCB (REGION 4)
Address:	320 W. 4TH ST., SUITE 200
City:	Los Angeles
Email:	yrong@waterboards.ca.gov
Phone Number:	Not reported

Global Id:	T0603703611
Contact Type:	Local Agency Caseworker
Contact Name:	UNK
Organization Name:	R4 UNKNOWN
Address:	Not reported
City:	R4 UNKNOWN
Email:	Not reported
Phone Number:	Not reported

Status History:

Global Id:	T0603703611
Status:	Completed - Case Closed
Status Date:	05/29/1997

Global Id:	T0603703611
Status:	Open - Case Begin Date
Status Date:	03/27/1990

Global Id:	T0603703611
Status:	Open - Site Assessment
Status Date:	04/06/1990

Regulatory Activities:

Global Id:	T0603703611
Action Type:	Other
Date:	03/27/1990
Action:	Leak Reported

Global Id:	T0603703611
Action Type:	Other
Date:	03/27/1990
Action:	Leak Discovery

Global Id:	T0603703611
Action Type:	Other
Date:	03/27/1990
Action:	Leak Stopped

LUST REG 4:

Region:	4
Regional Board:	04
County:	Los Angeles

UNOCCUPIED (Continued) **S101583063**

Facility Id:	I-10369	
Status:	Case Closed	
Substance:	Methyl Ethyl Ketones	
Substance Quantity:	Not reported	
Local Case No:	Not reported	
Case Type:	Soil	
Abatement Method Used at the Site:		Not reported
Global ID:	T0603703611	
W Global ID:	Not reported	
Staff:	UNK	
Local Agency:	19049	
Cross Street:	Not reported	
Enforcement Type:	Not reported	
Date Leak Discovered:	3/27/1990	
Date Leak First Reported:		3/27/1990
Date Leak Record Entered:	5/8/1990	
Date Confirmation Began:	Not reported	
Date Leak Stopped:	3/27/1990	
Date Case Last Changed on Database:		5/29/1997
Date the Case was Closed:		5/29/1997
How Leak Discovered:	OM	
How Leak Stopped:	Not reported	
Cause of Leak:	UNK	
Leak Source:	UNK	
Operator:	Not reported	
Water System:	Not reported	
Well Name:	Not reported	
Approx. Dist To Production Well (ft):		2280.514115971840455551554688 7
Source of Cleanup Funding:		UNK
Preliminary Site Assessment Workplan Submitted:		Not reported
Preliminary Site Assessment Began:		4/6/1990
Pollution Characterization Began:		Not reported
Remediation Plan Submitted:		Not reported
Remedial Action Underway:		Not reported
Post Remedial Action Monitoring Began:		Not reported
Enforcement Action Date:		Not reported
Historical Max MTBE Date:		Not reported
Hist Max MTBE Conc in Groundwater:		Not reported
Hist Max MTBE Conc in Soil:		Not reported
Significant Interim Remedial Action Taken:		Not reported
GW Qualifier:	Not reported	
Soil Qualifier:	Not reported	
Organization:	Not reported	
Owner Contact:	Not reported	
Responsible Party:	BLANK RP	
RP Address:	5742 VENICE BLVD., LOS ANGELES, CA 90019	
Program:	LUST	
Lat/Long:	33.8932623 / -1	
Local Agency Staff:	UNK	
Beneficial Use:	Not reported	
Priority:	Not reported	
Cleanup Fund Id:	Not reported	
Suspended:	Not reported	
Assigned Name:	Not reported	
Summary:	Not reported	

UNOCCUPIED (Continued) **S101583063**

SWEEPS UST:

Status:	Not reported
Comp Number:	10369
Number:	Not reported
Board Of Equalization:	Not reported
Referral Date:	Not reported
Action Date:	Not reported
Created Date:	Not reported
Owner Tank Id:	Not reported
SWRCB Tank Id:	19-000-010369-000001
Tank Status:	Not reported
Capacity:	2000
Active Date:	Not reported
Tank Use:	CHEMICAL
STG:	PRODUCT
Content:	Not reported
Number Of Tanks:	9

Status:	Not reported
Comp Number:	10369
Number:	Not reported
Board Of Equalization:	Not reported
Referral Date:	Not reported
Action Date:	Not reported
Created Date:	Not reported
Owner Tank Id:	Not reported
SWRCB Tank Id:	19-000-010369-000002
Tank Status:	Not reported
Capacity:	2000
Active Date:	Not reported
Tank Use:	CHEMICAL
STG:	PRODUCT
Content:	Not reported
Number Of Tanks:	Not reported

Status:	Not reported
Comp Number:	10369
Number:	Not reported
Board Of Equalization:	Not reported
Referral Date:	Not reported
Action Date:	Not reported
Created Date:	Not reported
Owner Tank Id:	Not reported
SWRCB Tank Id:	19-000-010369-000003
Tank Status:	Not reported
Capacity:	4000
Active Date:	Not reported
Tank Use:	CHEMICAL
STG:	PRODUCT
Content:	Not reported
Number Of Tanks:	Not reported

Status:	Not reported
Comp Number:	10369
Number:	Not reported
Board Of Equalization:	Not reported
Referral Date:	Not reported

UNOCCUPIED (Continued) **S101583063**

Action Date: Not reported
Created Date: Not reported
Owner Tank Id: Not reported
SWRCB Tank Id: 19-000-010369-000004
Tank Status: Not reported
Capacity: 4000
Active Date: Not reported
Tank Use: CHEMICAL
STG: PRODUCT
Content: Not reported
Number Of Tanks: Not reported

Status: Not reported
Comp Number: 10369
Number: Not reported
Board Of Equalization: Not reported
Referral Date: Not reported
Action Date: Not reported
Created Date: Not reported
Owner Tank Id: Not reported
SWRCB Tank Id: 19-000-010369-000005
Tank Status: Not reported
Capacity: 4000
Active Date: Not reported
Tank Use: CHEMICAL
STG: PRODUCT
Content: Not reported
Number Of Tanks: Not reported

Status: Not reported
Comp Number: 10369
Number: Not reported
Board Of Equalization: Not reported
Referral Date: Not reported
Action Date: Not reported
Created Date: Not reported
Owner Tank Id: Not reported
SWRCB Tank Id: 19-000-010369-000006
Tank Status: Not reported
Capacity: 4000
Active Date: Not reported
Tank Use: CHEMICAL
STG: PRODUCT
Content: Not reported
Number Of Tanks: Not reported

Status: Not reported
Comp Number: 10369
Number: Not reported
Board Of Equalization: Not reported
Referral Date: Not reported
Action Date: Not reported
Created Date: Not reported
Owner Tank Id: Not reported
SWRCB Tank Id: 19-000-010369-000007
Tank Status: Not reported
Capacity: 4000

UNOCCUPIED (Continued) **S101583063**

Active Date: Not reported
Tank Use: CHEMICAL
STG: PRODUCT
Content: Not reported
Number Of Tanks: Not reported

Status: Not reported
Comp Number: 10369
Number: Not reported
Board Of Equalization: Not reported
Referral Date: Not reported
Action Date: Not reported
Created Date: Not reported
Owner Tank Id: Not reported
SWRCB Tank Id: 19-000-010369-000008
Tank Status: Not reported
Capacity: 4000
Active Date: Not reported
Tank Use: CHEMICAL
STG: PRODUCT
Content: Not reported
Number Of Tanks: Not reported

Status: Not reported
Comp Number: 10369
Number: Not reported
Board Of Equalization: Not reported
Referral Date: Not reported
Action Date: Not reported
Created Date: Not reported
Owner Tank Id: Not reported
SWRCB Tank Id: 19-000-010369-000009
Tank Status: Not reported
Capacity: 5000
Active Date: Not reported
Tank Use: CHEMICAL
STG: PRODUCT
Content: Not reported
Number Of Tanks: Not reported

CA FID UST:
Facility ID: 19002467
Regulated By: UTNKI
Regulated ID: 00017276
Cortese Code: Not reported
SIC Code: Not reported
Facility Phone: 8180000000
Mail To: Not reported
Mailing Address: 5742 VENICE BLVD
Mailing Address 2: Not reported
Mailing City,St,Zip: SANTA FE SPRINGS 90670
Contact: Not reported
Contact Phone: Not reported
DUNs Number: Not reported
NPDES Number: Not reported
EPA ID: Not reported
Comments: Not reported

UNOCCUPIED (Continued) **S101583063**

Status: Inactive

HIST CORTESE:
Region: CORTESE
Facility County Code: 19
Reg By: LTNKA
Reg Id: I-10369

LOS ANGELES CO. HMS:
Region: LA
Permit Category: T
Facility Id: 010448-010369
Facility Type: 0
Facility Status: Closed
Area: 1H
Permit Number: 00001763T
Permit Status: Closed

Region: LA
Permit Category: T
Facility Id: 010448-010369
Facility Type: 1
Facility Status: Closed
Area: 1H
Permit Number: 0000T1763
Permit Status: Closed

117
East
1/4-1/2
0.454 mi.
2397 ft.

WILSONART INTERNATIONAL,
13911 GANNET
SANTA FE SPRINGS, CA 90670

LUST **S102441317**
HIST CORTESE **N/A**

Relative:
Lower

Actual:
72 ft.

LUST:
Region: STATE
Global Id: T0603703312
Latitude: 33.896501
Longitude: -118.033851
Case Type: LUST Cleanup Site
Status: Completed - Case Closed
Status Date: 02/04/1997
Lead Agency: LOS ANGELES RWQCB (REGION 4)
Case Worker: YR
Local Agency: Not reported
RB Case Number: I-07619
LOC Case Number: Not reported
File Location: Not reported
Potential Media Affect: Aquifer used for drinking water supply
Potential Contaminants of Concern: Diesel
Site History: Not reported

Click here to access the California GeoTracker records for this facility:

Contact:
Global Id: T0603703312
Contact Type: Regional Board Caseworker
Contact Name: YUE RONG

WILSONART INTERNATIONAL, (Continued) **S102441317**

Organization Name: LOS ANGELES RWQCB (REGION 4)
Address: 320 W. 4TH ST., SUITE 200
City: Los Angeles
Email: yrong@waterboards.ca.gov
Phone Number: Not reported

Global Id: T0603703312
Contact Type: Local Agency Caseworker
Contact Name: UNK
Organization Name: R4 UNKNOWN
Address: Not reported
City: R4 UNKNOWN
Email: Not reported
Phone Number: Not reported

Status History:
Global Id: T0603703312
Status: Completed - Case Closed
Status Date: 02/04/1997

Global Id: T0603703312
Status: Open - Case Begin Date
Status Date: 07/29/1987

Global Id: T0603703312
Status: Open - Site Assessment
Status Date: 07/29/1987

Global Id: T0603703312
Status: Open - Site Assessment
Status Date: 11/15/1989

Global Id: T0603703312
Status: Open - Site Assessment
Status Date: 05/14/1996

Regulatory Activities:
Global Id: T0603703312
Action Type: Other
Date: 08/05/1987
Action: Leak Reported

Global Id: T0603703312
Action Type: Other
Date: 07/29/1987
Action: Leak Discovery

LUST REG 4:
Region: 4
Regional Board: 04
County: Los Angeles
Facility Id: I-07619
Status: Case Closed
Substance: Diesel
Substance Quantity: Not reported

WILSONART INTERNATIONAL, (Continued) **S102441317**

Local Case No:	Not reported	
Case Type:	Groundwater	
Abatement Method Used at the Site:		Not reported
Global ID:	T0603703312	
W Global ID:	Not reported	
Staff:	UNK	
Local Agency:	19049	
Cross Street:	VALLEY VIEW AVE	
Enforcement Type:	Not reported	
Date Leak Discovered:	7/29/1987	
Date Leak First Reported:		8/5/1987
Date Leak Record Entered:	12/5/1989	
Date Confirmation Began:	11/15/1989	
Date Leak Stopped:	Not reported	
Date Case Last Changed on Database:		3/17/1997
Date the Case was Closed:		2/4/1997
How Leak Discovered:	Tank Closure	
How Leak Stopped:	Not reported	
Cause of Leak:	Overfill	
Leak Source:	UNK	
Operator:	SHEPPARD, W.	
Water System:	Not reported	
Well Name:	Not reported	
Approx. Dist To Production Well (ft):		3438.17994050387964919176369 43
Source of Cleanup Funding:		UNK
Preliminary Site Assessment Workplan Submitted:		Not reported
Preliminary Site Assessment Began:		7/29/1987
Pollution Characterization Began:		5/14/1996
Remediation Plan Submitted:		Not reported
Remedial Action Underway:		Not reported
Post Remedial Action Monitoring Began:		Not reported
Enforcement Action Date:		Not reported
Historical Max MTBE Date:		Not reported
Hist Max MTBE Conc in Groundwater:		Not reported
Hist Max MTBE Conc in Soil:		Not reported
Significant Interim Remedial Action Taken:		Not reported
GW Qualifier:	Not reported	
Soil Qualifier:	Not reported	
Organization:	Not reported	
Owner Contact:	Not reported	
Responsible Party:	WILSON ART INTERNATIONAL, INC.	
RP Address:	13911 GANNET STREET, E., SANTA FE SPRINGS, CA 90670	
Program:	LUST	
Lat/Long:	33.8958351 / -1	
Local Agency Staff:	UNK	
Beneficial Use:	Not reported	
Priority:	Not reported	
Cleanup Fund Id:	Not reported	
Suspended:	Not reported	
Assigned Name:	Not reported	
Summary:	01/21/97 - REQUEST FOR SITE CLOSURE	

HIST CORTESE:

Region:	CORTESE
Facility County Code:	19
Reg By:	LTNKA
Reg Id:	I-07619

118
North
1/4-1/2
0.457 mi.
2411 ft.

UNITED RENTALS NORTHWEST, INC.
13425 EAST ROSECRANS AVENUE
SANTA FE SPRINGS, CA 90670

LUST **S108087211**
N/A

Relative:
Higher

Actual:
86 ft.

LUST:

Region:	STATE
Global Id:	T0603753439
Latitude:	33.902761
Longitude:	-118.045673
Case Type:	LUST Cleanup Site
Status:	Completed - Case Closed
Status Date:	07/16/2009
Lead Agency:	LOS ANGELES RWQCB (REGION 4)
Case Worker:	HDN
Local Agency:	SANTA FE SPRINGS, CITY OF
RB Case Number:	906700507
LOC Case Number:	Not reported
File Location:	Regional Board
Potential Media Affect:	Soil
Potential Contaminants of Concern:	Diesel
Site History:	Not reported

Click here to access the California GeoTracker records for this facility:

Contact:

Global Id:	T0603753439
Contact Type:	Regional Board Caseworker
Contact Name:	HA D. NGUYEN
Organization Name:	LOS ANGELES RWQCB (REGION 4)
Address:	320 W. 4th Street, Suite 200
City:	LOS ANGELES
Email:	hnguyen@waterboards.ca.gov
Phone Number:	2135766658

Global Id:	T0603753439
Contact Type:	Local Agency Caseworker
Contact Name:	BRENDA TEN BRUGGENCATE
Organization Name:	SANTA FE SPRINGS, CITY OF
Address:	11300 GREENSTONE AV
City:	SANTA FE SPRINGS
Email:	brendanelson@santafesprings.org
Phone Number:	5629063812

Status History:

Global Id:	T0603753439
Status:	Completed - Case Closed
Status Date:	07/16/2009

Global Id:	T0603753439
Status:	Open - Case Begin Date
Status Date:	03/08/2005

Global Id:	T0603753439
Status:	Open - Remediation
Status Date:	11/15/2006

Global Id:	T0603753439

UNITED RENTALS NORTHWEST, INC. (Continued) **S108087211**

Status: Open - Site Assessment
Status Date: 01/06/2006

Regulatory Activities:
Global Id: T0603753439
Action Type: REMEDIATION
Date: 01/27/2009
Action: Excavation

Global Id: T0603753439
Action Type: RESPONSE
Date: 01/15/2009
Action: Interim Remedial Action Plan

Global Id: T0603753439
Action Type: RESPONSE
Date: 01/15/2009
Action: Soil and Water Investigation Report

Global Id: T0603753439
Action Type: RESPONSE
Date: 05/01/2008
Action: Other Report / Document

Global Id: T0603753439
Action Type: Other
Date: 03/08/2005
Action: Leak Discovery

Global Id: T0603753439
Action Type: Other
Date: 11/17/2005
Action: Leak Reported

Global Id: T0603753439
Action Type: ENFORCEMENT
Date: 07/16/2009
Action: Closure/No Further Action Letter

Global Id: T0603753439
Action Type: ENFORCEMENT
Date: 03/28/2008
Action: 13267 Requirement

Global Id: T0603753439
Action Type: ENFORCEMENT
Date: 07/03/2008
Action: Staff Letter

Global Id: T0603753439
Action Type: RESPONSE
Date: 01/15/2009
Action: Interim Remedial Action Plan

Global Id: T0603753439
Action Type: ENFORCEMENT
Date: 10/21/2008

UNITED RENTALS NORTHWEST, INC. (Continued) **S108087211**

Action:	Staff Letter
Global Id:	T0603753439
Action Type:	RESPONSE
Date:	06/13/2008
Action:	Interim Remedial Action Plan

AD119 **SANTA FE SPRINGS FIRE DEPT #3** **LUST** **S102436458**
SSW **15517 CARMENITA RD** **HIST CORTESE** **N/A**
1/4-1/2 **SANTA FE SPRINGS, CA 90670**
0.459 mi.
2422 ft. **Site 3 of 3 in cluster AD**

Relative:
Lower

Actual:
75 ft.

LUST:

Region:	STATE
Global Id:	T0603703655
Latitude:	33.8890874
Longitude:	-118.0467442
Case Type:	LUST Cleanup Site
Status:	Completed - Case Closed
Status Date:	07/24/1996
Lead Agency:	LOS ANGELES RWQCB (REGION 4)
Case Worker:	YR
Local Agency:	Not reported
RB Case Number:	I-10768
LOC Case Number:	Not reported
File Location:	Not reported
Potential Media Affect:	Aquifer used for drinking water supply
Potential Contaminants of Concern:	Diesel
Site History:	Not reported

Click here to access the California GeoTracker records for this facility:

Contact:

Global Id:	T0603703655
Contact Type:	Regional Board Caseworker
Contact Name:	YUE RONG
Organization Name:	LOS ANGELES RWQCB (REGION 4)
Address:	320 W. 4TH ST., SUITE 200
City:	Los Angeles
Email:	yrong@waterboards.ca.gov
Phone Number:	Not reported

Global Id:	T0603703655
Contact Type:	Local Agency Caseworker
Contact Name:	UNK
Organization Name:	R4 UNKNOWN
Address:	Not reported
City:	R4 UNKNOWN
Email:	Not reported
Phone Number:	Not reported

Status History:

Global Id:	T0603703655
Status:	Completed - Case Closed
Status Date:	07/24/1996

SANTA FE SPRINGS FIRE DEPT #3 (Continued) **S102436458**

Global Id: T0603703655
Status: Open - Case Begin Date
Status Date: 09/29/1992

Global Id: T0603703655
Status: Open - Site Assessment
Status Date: 11/03/1992

Regulatory Activities:
Global Id: T0603703655
Action Type: Other
Date: 11/03/1992
Action: Leak Reported

Global Id: T0603703655
Action Type: Other
Date: 09/29/1992
Action: Leak Discovery

LUST REG 4:
Region: 4
Regional Board: 04
County: Los Angeles
Facility Id: I-10768
Status: Case Closed
Substance: Diesel
Substance Quantity: Not reported
Local Case No: Not reported
Case Type: Groundwater
Abatement Method Used at the Site: Not reported
Global ID: T0603703655
W Global ID: Not reported
Staff: UNK
Local Agency: 19049
Cross Street: CERRITOS
Enforcement Type: Not reported
Date Leak Discovered: 9/29/1992
Date Leak First Reported: 11/3/1992
Date Leak Record Entered: 6/2/1995
Date Confirmation Began: Not reported
Date Leak Stopped: Not reported
Date Case Last Changed on Database: 6/2/1995
Date the Case was Closed: 7/24/1996
How Leak Discovered: Tank Closure
How Leak Stopped: Not reported
Cause of Leak: UNK
Leak Source: UNK
Operator: Not reported
Water System: Not reported
Well Name: Not reported
Approx. Dist To Production Well (ft): 74.879873744842365771090198728
Source of Cleanup Funding: UNK
Preliminary Site Assessment Workplan Submitted: Not reported
Preliminary Site Assessment Began: 11/3/1992
Pollution Characterization Began: Not reported

SANTA FE SPRINGS FIRE DEPT #3 (Continued) **S102436458**

Remediation Plan Submitted:	Not reported
Remedial Action Underway:	Not reported
Post Remedial Action Monitoring Began:	Not reported
Enforcement Action Date:	Not reported
Historical Max MTBE Date:	Not reported
Hist Max MTBE Conc in Groundwater:	Not reported
Hist Max MTBE Conc in Soil:	Not reported
Significant Interim Remedial Action Taken:	Not reported
GW Qualifier:	Not reported
Soil Qualifier:	Not reported
Organization:	Not reported
Owner Contact:	Not reported
Responsible Party:	CITY OF SANTA FE SPRINGS
RP Address:	11300 S GREENSTONE AVE, SANTA FE SPRINGS, CA 90670
Program:	LUST
Lat/Long:	33.8890874 / -1
Local Agency Staff:	UNK
Beneficial Use:	Not reported
Priority:	Not reported
Cleanup Fund Id:	Not reported
Suspended:	Not reported
Assigned Name:	Not reported
Summary:	Not reported

HIST CORTESE:

Region:	CORTESE
Facility County Code:	19
Reg By:	LTNKA
Reg Id:	I-10768

120
NE
1/4-1/2
0.461 mi.
2433 ft.

Relative: Higher

Actual: 93 ft.

PRATTY **WMUDS/SWAT** **S103441559**
ROSECRANS & MARQUARDT SE **N/A**
SANTA FE SPRINGS, CA

WMUDS/SWAT:

Edit Date:	Not reported
Complexity:	Not reported
Primary Waste:	Not reported
Primary Waste Type:	Not reported
Secondary Waste:	Not reported
Secondary Waste Type:	Not reported
Base Meridian:	Not reported
NPID:	Not reported
Tonnage:	0
Regional Board ID:	Not reported
Municipal Solid Waste:	False
Superorder:	False
Open To Public:	False
Waste List:	False
Agency Type:	Not reported
Agency Name:	Not reported
Agency Department:	Not reported
Agency Address:	Not reported
Agency City,St,Zip:	Not reported
Agency Contact:	Not reported

PRATTY (Continued) **S103441559**

Agency Telephone:	Not reported
Land Owner Name:	Not reported
Land Owner Address:	Not reported
Land Owner City,St,Zip:	CA
Land Owner Contact:	Not reported
Land Owner Phone:	Not reported
Region:	4
Facility Type:	Not reported
Facility Description:	Not reported
Facility Telephone:	Not reported
SWAT Facility Name:	Not reported
Primary SIC:	Not reported
Secondary SIC:	Not reported
Comments:	Not reported
Last Facility Editors:	Not reported
Waste Discharge System:	False
Solid Waste Assessment Test Program:	True
Toxic Pits Cleanup Act Program:	False
Resource Conservation Recovery Act:	False
Department of Defence:	False
Solid Waste Assessment Test Program:	Not reported
Threat to Water Quality:	Not reported
Sub Chapter 15:	False
Regional Board Project Officer:	LT
Number of WMUDS at Facility:	1
Section Range:	Not reported
RCRA Facility:	Not reported
Waste Discharge Requirements:	Not reported
Self-Monitoring Rept. Frequency:	Not reported
Waste Discharge System ID:	4 190328NUR
Solid Waste Information ID:	Not reported

AF121 **HILLERICH & BRADSBY CO. INC. SPORTS PRODUCTS** **SEMS-ARCHIVE** **1000281113**
South **15601 RESIN PL.** **RCRA NonGen / NLR** **CAD096418678**
1/4-1/2 **SANTA FE SPRINGS, CA 90670** **FINDS**
0.464 mi. **LOS ANGELES CO. HMS**
2450 ft. **Site 1 of 2 in cluster AF** **ECHO**

Relative:
Lower

Actual:
76 ft.

SEMS-ARCHIVE:

Site ID:	901683
EPA ID:	CAD096418678
Federal Facility:	N
NPL:	Not on the NPL
Non NPL Status:	NFRAP-Site does not qualify for the NPL based on existing information

Following information was gathered from the prior CERCLIS update completed in 10/2013:

Site ID:	0901683
Federal Facility:	Not a Federal Facility
NPL Status:	Not on the NPL
Non NPL Status:	NFRAP-Site does not qualify for the NPL based on existing information

CERCLIS-NFRAP Site Contact Details:

Contact Sequence ID:	13288508.00000
Person ID:	13003854.00000
Contact Sequence ID:	13294103.00000
Person ID:	13003858.00000

HILLERICH & BRADSBY CO. INC. SPORTS PRODUCTS (Continued) **1000281113**

Contact Sequence ID: 13299961.00000
Person ID: 13004003.00000

CERCLIS-NFRAP Assessment History:
Action: PRELIMINARY ASSESSMENT
Date Started: 11/01/86
Date Completed: 07/01/87
Priority Level: NFRAP-Site does not qualify for the NPL based on existing information

Action: ARCHIVE SITE
Date Started: / /
Date Completed: 07/01/87
Priority Level: Not reported

Action: DISCOVERY
Date Started: / /
Date Completed: 11/01/86
Priority Level: Not reported

RCRA NonGen / NLR:
Date form received by agency: 12/04/1980
Facility name: HILLERICH & BRADSBY CO SPORT PROD
Facility address: 15601 RESIN PLACE
SANTA FE SPRINGS, CA 90670
EPA ID: CAD096418678
Mailing address: RESIN PLACE
SANTA FE SPRINGS, CA 90670
Contact: ENVIRONMENTAL MANAGER
Contact address: 15601 RESIN PLACE
SANTA FE SPRINGS, CA 90670
Contact country: US
Contact telephone: (213) 773-9177
Contact email: Not reported
EPA Region: 09
Classification: Non-Generator
Description: Handler: Non-Generators do not presently generate hazardous waste

Owner/Operator Summary:
Owner/operator name: HILLERICH & BRADSBY CO INC
Owner/operator address: NOT REQUIRED
NOT REQUIRED, ME 99999
Owner/operator country: Not reported
Owner/operator telephone: (415) 555-1212
Legal status: Private
Owner/Operator Type: Owner
Owner/Op start date: Not reported
Owner/Op end date: Not reported

Owner/operator name: NOT REQUIRED
Owner/operator address: NOT REQUIRED
NOT REQUIRED, ME 99999
Owner/operator country: Not reported
Owner/operator telephone: (415) 555-1212
Legal status: Private
Owner/Operator Type: Operator
Owner/Op start date: Not reported

HILLERICH & BRADSBY CO. INC. SPORTS PRODUCTS (Continued) **1000281113**

Owner/Op end date: Not reported

Handler Activities Summary:
U.S. importer of hazardous waste: No
Mixed waste (haz. and radioactive): No
Recycler of hazardous waste: No
Transporter of hazardous waste: No
Treater, storer or disposer of HW: No
Underground injection activity: No
On-site burner exemption: No
Furnace exemption: No
Used oil fuel burner: No
Used oil processor: No
User oil refiner: No
Used oil fuel marketer to burner: No
Used oil Specification marketer: No
Used oil transfer facility: No
Used oil transporter: No

Violation Status: No violations found

FINDS:

Registry ID: 110002141192

Environmental Interest/Information System
US EPA TRIS (Toxics Release Inventory System) contains information from facilities on the amounts of over 300 listed toxic chemicals that these facilities release directly to air, water, land, or that are transported off-site.

RCRAInfo is a national information system that supports the Resource Conservation and Recovery Act (RCRA) program through the tracking of events and activities related to facilities that generate, transport, and treat, store, or dispose of hazardous waste. RCRAInfo allows RCRA program staff to track the notification, permit, compliance, and corrective action activities required under RCRA.

HAZARDOUS AIR POLLUTANT MAJOR

LOS ANGELES CO. HMS:
Region: LA
Permit Category: Not reported
Facility Id: 000447-I00449
Facility Type: Not reported
Facility Status: OPEN
Area: 1H
Permit Number: Not reported
Permit Status: Not reported

ECHO:
Envid: 1000281113
Registry ID: 110002141192
DFR URL: http://echo.epa.gov/detailed_facility_report?fid=110002141192

AF122 **HILLERICH & BRADSBY** **ENVIROSTOR** **S100221673**
South **15601 SOUTH RESIN PLACE** **CHMIRS** **N/A**
1/4-1/2 **SANTA FE SPRINGS, CA 90670** **EMI**
0.464 mi. **HIST CORTESE**
2450 ft. **Site 2 of 2 in cluster AF**

Relative:
Lower

Actual:
76 ft.

ENVIROSTOR:

Facility ID:	19340465
Status:	Refer: RCRA
Status Date:	06/10/1991
Site Code:	Not reported
Site Type:	Historical
Site Type Detailed:	* Historical
Acres:	Not reported
NPL:	NO
Regulatory Agencies:	NONE SPECIFIED
Lead Agency:	NONE SPECIFIED
Program Manager:	Not reported
Supervisor:	Referred - Not Assigned
Division Branch:	Cleanup Chatsworth
Assembly:	57
Senate:	32
Special Program:	* Site Char & Assess Grant (CERCLA 104)
Restricted Use:	NO
Site Mgmt Req:	NONE SPECIFIED
Funding:	Not reported
Latitude:	33.88903
Longitude:	-118.0452
APN:	7005014064
Past Use:	NONE SPECIFIED
Potential COC:	* Metals - Other Inorganic Solid Waste * ORGANIC LIQUIDS WITH METALS * OXYGENATED SOLVENTS * Sludge - Degreasing * STILL BOTTOMS WITH HALOGENATED ORGANICS * UNSPECIFIED SOLVENT MIXTURES * WASTE OIL & MIXED OIL
Confirmed COC:	NONE SPECIFIED
Potential Description:	NONE SPECIFIED
Alias Name:	ALCOA SPORT PRODUCTS (1970-1978)
Alias Type:	Alternate Name
Alias Name:	7005014064
Alias Type:	APN
Alias Name:	CAD096418678
Alias Type:	EPA Identification Number
Alias Name:	19340465
Alias Type:	Envirostor ID Number

Completed Info:

Completed Area Name:	PROJECT WIDE
Completed Sub Area Name:	Not reported
Completed Document Type:	* Discovery
Completed Date:	01/16/1981
Comments:	FACILITY IDENTIFIED FAC ID LACE LACE-CHEM IN LIQ WASTE DISCH-LUBRICATING OILS,ALUM FINES,WATER MIXTURE,PERCHLORO- ETHYLENE. DEGREASING SOLVENT PUMPED INTO 55GAL DRUMS & STORED.
Completed Area Name:	PROJECT WIDE
Completed Sub Area Name:	Not reported
Completed Document Type:	Site Screening
Completed Date:	03/20/1987
Comments:	SITE SCREENING DONE CERCLIS SITE

HILLERICH & BRADSBY (Continued) **S100221673**

Future Area Name:	Not reported
Future Sub Area Name:	Not reported
Future Document Type:	Not reported
Future Due Date:	Not reported
Schedule Area Name:	Not reported
Schedule Sub Area Name:	Not reported
Schedule Document Type:	Not reported
Schedule Due Date:	Not reported
Schedule Revised Date:	Not reported

CHMIRS:

OES Incident Number:	099660
OES notification:	Not reported
OES Date:	Not reported
OES Time:	Not reported
Date Completed:	**02-NOV-90**
Property Use:	600
Agency Id Number:	19175
Agency Incident Number:	24452
Time Notified:	1107
Time Completed:	1150
Surrounding Area:	600
Estimated Temperature:	65
Property Management:	P
More Than Two Substances Involved?:	N
Resp Agncy Personel # Of Decontaminated:	0
Responding Agency Personel # Of Injuries:	0
Responding Agency Personel # Of Fatalities:	0
Others Number Of Decontaminated:	20
Others Number Of Injuries:	3
Others Number Of Fatalities:	0
Vehicle Make/year:	Not reported
Vehicle License Number:	Not reported
Vehicle State:	Not reported
Vehicle Id Number:	Not reported
CA DOT PUC/ICC Number:	Not reported
Company Name:	Not reported
Reporting Officer Name/ID:	DENNIS STUBBLEFIELD CAPT.
Report Date:	02-NOV-90
Facility Telephone:	213 941-9713
Waterway Involved:	Not reported
Waterway:	Not reported
Spill Site:	Not reported
Cleanup By:	Not reported
Containment:	Not reported
What Happened:	Not reported
Type:	Not reported
Measure:	Not reported
Other:	Not reported
Date/Time:	Not reported
Year:	88-92
Agency:	Not reported
Incident Date:	02-NOV-90
Admin Agency:	Not reported
Amount:	Not reported
Contained:	Not reported
Site Type:	Not reported

HILLERICH & BRADSBY (Continued) **S100221673**

E Date:	17-JUN-91
Substance:	Not reported
Unknown:	Not reported
Substance #2:	Not reported
Substance #3:	Not reported
Evacuations:	Not reported
Number of Injuries:	Not reported
Number of Fatalities:	Not reported
#1 Pipeline:	Not reported
#2 Pipeline:	Not reported
#3 Pipeline:	Not reported
#1 Vessel >= 300 Tons:	Not reported
#2 Vessel >= 300 Tons:	Not reported
#3 Vessel >= 300 Tons:	Not reported
Evacs:	Not reported
Injuries:	Not reported
Fatals:	Not reported
Comments:	Y
Description:	Not reported

EMI:

Year:	1987
County Code:	19
Air Basin:	SC
Facility ID:	8784
Air District Name:	SC
SIC Code:	3444
Air District Name:	SOUTH COAST AQMD
Community Health Air Pollution Info System:	Not reported
Consolidated Emission Reporting Rule:	Not reported
Total Organic Hydrocarbon Gases Tons/Yr:	15
Reactive Organic Gases Tons/Yr:	0
Carbon Monoxide Emissions Tons/Yr:	0
NOX - Oxides of Nitrogen Tons/Yr:	0
SOX - Oxides of Sulphur Tons/Yr:	0
Particulate Matter Tons/Yr:	0
Part. Matter 10 Micrometers and Smllr Tons/Yr:	0

Year:	1990
County Code:	19
Air Basin:	SC
Facility ID:	8784
Air District Name:	SC
SIC Code:	3444
Air District Name:	SOUTH COAST AQMD
Community Health Air Pollution Info System:	Not reported
Consolidated Emission Reporting Rule:	Not reported
Total Organic Hydrocarbon Gases Tons/Yr:	25
Reactive Organic Gases Tons/Yr:	3
Carbon Monoxide Emissions Tons/Yr:	0
NOX - Oxides of Nitrogen Tons/Yr:	0
SOX - Oxides of Sulphur Tons/Yr:	0
Particulate Matter Tons/Yr:	0
Part. Matter 10 Micrometers and Smllr Tons/Yr:	0

HIST CORTESE:

HILLERICH & BRADSBY (Continued) **S100221673**

Region: CORTESE
Facility County Code: 19
Reg By: CALSI
Reg Id: 13940465

123
SSW
1/4-1/2
0.465 mi.
2455 ft.

HERAEUS METAL PROCESSING LLC
15524 CARMENITA RD
SANTA FE SPRINGS, CA 90670

SLIC **S107147543**
HWP **N/A**
NPDES
ICE

Relative:
Lower

Actual:
75 ft.

SLIC:
Region: STATE
Facility Status: **Open - Assessment & Interim Remedial Action**
Status Date: 03/26/2010
Global Id: SL204922330
Lead Agency: LOS ANGELES RWQCB (REGION 4)
Lead Agency Case Number: Not reported
Latitude: 33.889045
Longitude: -118.046019
Case Type: Cleanup Program Site
Case Worker: LC
Local Agency: Not reported
RB Case Number: 0255
File Location: Regional Board
Potential Media Affected: Other Groundwater (uses other than drinking water), Soil, Soil Vapor
Potential Contaminants of Concern: Not reported
Site History: The Alondra Industrial Park (AIP) site has been occupied since the early 1970's by several industries involved in metal recycling, sheet metal fabrication, manufacturing of aluminum products, and precious metal recycling. Currently, only precious metal recycling activities are conducted at the AIP site. Site investigations started in the early 1990's. In 1997, soil impacted with volatile organic compounds (VOCs) was excavated and disposed of off-site. Since 2003, a soil vapor extraction (SVE) system operates at the site and removes VOCs from the soils beneath. Groundwater is impacted with VOCs. Groundwater monitoring activities are conducted on a semiannual basis. A dual-phase extraction/groundwater extraction system operated from 2010 to 2014. A dual-phase extraction/soil vapor extraction system operated from 2010 to 2014. VOCs-impacted groundwater was treated onsite and discharged under Los Angeles County Sanitation District (LACSD) industrial wastewater discharge permit. VOCs-impacted soil vapor was treated onsite and discharged to the atmosphere under Air Quality Management District (AQMD) permit. A sub-slab depressurizarion system is in place to mitigate the effects of soil vapor intrusion into indoor air at the site's buildings. To further treat VOCs in groundwater, enrollment under Waste Discharge Requirments Order No. R4-2014-0187 was granted to conduct injection of sodium lactate and bioaugmentation organisms. Injection activites were conducted in January 2015, under Monitoring and Reporting Program No. CI-10066. Injection results are being evaluated for performance.

Click here to access the California GeoTracker records for this facility:

HWP:
EPA Id: CAD060398229

HERAEUS METAL PROCESSING LLC (Continued) **S107147543**

Cleanup Status: OPERATING PERMIT
Latitude: 33.88792
Longitude: -118.0457
Facility Type: Permitted - Operating
Facility Size: Standardized Series B
Team: LORI KOCH
Supervisor: JOANNA LOUIE
Site Code: 300496, 200277
Assembly District: 57
Senate District: 32
Public Information Officer: Not reported
Public Information Officer: Not reported

Activities:

EPA Id: CAD060398229
Facility Type: Permitted - Operating
Unit Names: Not reported
Event Description: Mod Class 1 - No Prior Approval Required - FINAL PERMIT MODIFICATION
Actual Date: 06/22/2012

EPA Id: CAD060398229
Facility Type: Permitted - Operating
Unit Names: REFINERYKETTLES
Event Description: Mod Class 1 - No Prior Approval Required - FINAL PERMIT MODIFICATION (EFFECTIVE)
Actual Date: 12/13/2012

EPA Id: CAD060398229
Facility Type: Permitted - Operating
Unit Names: Not reported
Event Description: Mod Class 1 - No Prior Approval Required - FINAL PERMIT MODIFICATION
Actual Date: 03/18/2013

EPA Id: CAD060398229
Facility Type: Permitted - Operating
Unit Names: BALLMILLS(BM1-4), BLENDERS(B1-3), CONTAINERSTORAGE(S1), CRUCIBLEFURNACES(CF1-4), EVAPORATORS(EV1-6), FILTERPRESS(FP3-5), FILTERPRESSWASTEWATER(FP8/9), PREPSTORAGETANKS, REFINERYCRUDEPRECIPTTANKS(T1-19), REFINERYKETTLES, REFINERYSTORAGETANKS(WS1-3), SOLIDWASTECONTAINER, TRAYFURNACE(TF1,TF2,TF3), WASTEWATERTANKS(A,B,C,D,H,N)
Event Description: New Operating Permit - DRAFT PERMIT
Actual Date: 12/18/1997

EPA Id: CAD060398229
Facility Type: Permitted - Operating
Unit Names: BALLMILLS(BM1-4), BLENDERS(B1-3), CONTAINERSTORAGE(S1), CRUCIBLEFURNACES(CF1-4), EVAPORATORS(EV1-6), FILTERPRESS(FP3-5), FILTERPRESSWASTEWATER(FP8/9), PREPSTORAGETANKS, REFINERYCRUDEPRECIPTTANKS(T1-19), REFINERYKETTLES, REFINERYSTORAGETANKS(WS1-3), S1-A, SOLIDWASTECONTAINER, TRAYFURNACE(TF1,TF2,TF3), WASTEWATERTANKS(A,B,C,D,H,N)
Event Description: Renewal - With Changes - APPLICATION PART B RECEIVED
Actual Date: 12/04/2007

EPA Id: CAD060398229
Facility Type: Permitted - Operating
Unit Names: BALLMILLS(BM1-4), BLENDERS(B1-3), CONTAINERSTORAGE(S1), CRUCIBLEFURNACES(CF1-4), EVAPORATORS(EV1-6), FILTERPRESS(FP3-5),

HERAEUS METAL PROCESSING LLC (Continued) **S107147543**

FILTERPRESSWASTEWATER(FP8/9), PREPSTORAGETANKS, REFINERYCRUDEPRECIPTTANKS(T1-19), REFINERYKETTLES, REFINERYSTORAGETANKS(WS1-3), S1-A, SOLIDWASTECONTAINER, TRAYFURNACE(TF1,TF2,TF3), WASTEWATERTANKS(A,B,C,D,H,N)
Event Description: Renewal - With Changes - DISCLOSURE (CLEARED)
Actual Date: 12/23/2008

EPA Id: CAD060398229
Facility Type: Permitted - Operating
Unit Names: Not reported
Event Description: Mod Class 1 - No Prior Approval Required - FINAL PERMIT MODIFICATION
Actual Date: 04/21/2011

EPA Id: CAD060398229
Facility Type: Permitted - Operating
Unit Names: BALLMILLS(BM1-4), BLENDERS(B1-3), CONTAINERSTORAGE(S1), CRUCIBLEFURNACES(CF1-4), EVAPORATORS(EV1-6), FILTERPRESS(FP3-5), FILTERPRESSWASTEWATER(FP8/9), PREPSTORAGETANKS, REFINERYCRUDEPRECIPTTANKS(T1-19), REFINERYKETTLES, REFINERYSTORAGETANKS(WS1-3), S1-A, SOLIDWASTECONTAINER, TRAYFURNACE(TF1,TF2,TF3), WASTEWATERTANKS(A,B,C,D,H,N)
Event Description: Renewal - With Changes - APPLICATION PART A RECEIVED
Actual Date: 12/04/2007

EPA Id: CAD060398229
Facility Type: Permitted - Operating
Unit Names: BALLMILLS(BM1-4), BLENDERS(B1-3), CONTAINERSTORAGE(S1), CRUCIBLEFURNACES(CF1-4), EVAPORATORS(EV1-6), FILTERPRESS(FP3-5), FILTERPRESSWASTEWATER(FP8/9), PREPSTORAGETANKS, REFINERYCRUDEPRECIPTTANKS(T1-19), REFINERYKETTLES, REFINERYSTORAGETANKS(WS1-3), S1-A, SOLIDWASTECONTAINER, TRAYFURNACE(TF1,TF2,TF3), WASTEWATERTANKS(A,B,C,D,H,N)
Event Description: Renewal - With Changes - 1ST NOTICE OF DEFICIENCY ISSUED
Actual Date: 05/14/2008

EPA Id: CAD060398229
Facility Type: Permitted - Operating
Unit Names: Not reported
Event Description: Mod Class 2 - 2 or More Units - FINAL PERMIT MODIFICATION
Actual Date: 10/31/2006

EPA Id: CAD060398229
Facility Type: Permitted - Operating
Unit Names: Not reported
Event Description: Mod Class 1 - No Prior Approval Required - FINAL PERMIT MODIFICATION (EFFECTIVE)
Actual Date: 12/08/2011

EPA Id: CAD060398229
Facility Type: Permitted - Operating
Unit Names: BALLMILLS(BM1-4), BLENDERS(B1-3), CONTAINERSTORAGE(S1), CRUCIBLEFURNACES(CF1-4), EVAPORATORS(EV1-6), FILTERPRESS(FP3-5), FILTERPRESSWASTEWATER(FP8/9), PREPSTORAGETANKS, REFINERYCRUDEPRECIPTTANKS(T1-19), REFINERYKETTLES, REFINERYSTORAGETANKS(WS1-3), SOLIDWASTECONTAINER, TRAYFURNACE(TF1,TF2,TF3), WASTEWATERTANKS(A,B,C,D,H,N)
Event Description: New Operating Permit - FINAL PERMIT
Actual Date: 04/29/1998

HERAEUS METAL PROCESSING LLC (Continued) **S107147543**

EPA Id: CAD060398229
Facility Type: Permitted - Operating
Unit Names: Not reported
Event Description: Mod Class 1 - No Prior Approval Required - FINAL PERMIT MODIFICATION
Actual Date: 01/25/2013

EPA Id: CAD060398229
Facility Type: Permitted - Operating
Unit Names: BALLMILLS(BM1-4), BLENDERS(B1-3), CONTAINERSTORAGE(S1), CRUCIBLEFURNACES(CF1-4), EVAPORATORS(EV1-6), FILTERPRESS(FP3-5), FILTERPRESSWASTEWATER(FP8/9), PREPSTORAGETANKS, REFINERYCRUDEPRECIPTTANKS(T1-19), REFINERYKETTLES, REFINERYSTORAGETANKS(WS1-3), SOLIDWASTECONTAINER, TRAYFURNACE(TF1,TF2,TF3), WASTEWATERTANKS(A,B,C,D,H,N)
Event Description: New Operating Permit - APPLICATION PART B RECEIVED
Actual Date: 06/23/1997

EPA Id: CAD060398229
Facility Type: Permitted - Operating
Unit Names: Not reported
Event Description: Mod Class 2 - 2 or More Units - FINAL PERMIT MODIFICATION (EFFECTIVE)
Actual Date: 10/31/2006

EPA Id: CAD060398229
Facility Type: Permitted - Operating
Unit Names: REFINERYKETTLES
Event Description: Mod Class 1 - No Prior Approval Required - FINAL PERMIT MODIFICATION
Actual Date: 12/13/2012

EPA Id: CAD060398229
Facility Type: Permitted - Operating
Unit Names: Not reported
Event Description: Mod Class 2 - 2 or More Units - FINAL PERMIT MODIFICATION
Actual Date: 10/05/2007

EPA Id: CAD060398229
Facility Type: Permitted - Operating
Unit Names: BALLMILLS(BM1-4), BLENDERS(B1-3), CONTAINERSTORAGE(S1), CRUCIBLEFURNACES(CF1-4), EVAPORATORS(EV1-6), FILTERPRESS(FP3-5), FILTERPRESSWASTEWATER(FP8/9), PREPSTORAGETANKS, REFINERYCRUDEPRECIPTTANKS(T1-19), REFINERYKETTLES, REFINERYSTORAGETANKS(WS1-3), SOLIDWASTECONTAINER, TRAYFURNACE(TF1,TF2,TF3), WASTEWATERTANKS(A,B,C,D,H,N)
Event Description: New Operating Permit - FINAL PART A & PART B RECEIVED
Actual Date: 12/18/1997

EPA Id: CAD060398229
Facility Type: Permitted - Operating
Unit Names: REFINERYCRUDEPRECIPTTANKS(T1-19)
Event Description: Mod Class 1 - No Prior Approval Required - FINAL PERMIT MODIFICATION (EFFECTIVE)
Actual Date: 10/19/2012

EPA Id: CAD060398229
Facility Type: Permitted - Operating
Unit Names: BALLMILLS(BM1-4), BLENDERS(B1-3), CONTAINERSTORAGE(S1), CRUCIBLEFURNACES(CF1-4), EVAPORATORS(EV1-6), FILTERPRESS(FP3-5), FILTERPRESSWASTEWATER(FP8/9), PREPSTORAGETANKS,

HERAEUS METAL PROCESSING LLC (Continued) **S107147543**

REFINERYCRUDEPRECIPTTANKS(T1-19), REFINERYKETTLES, REFINERYSTORAGETANKS(WS1-3), S1-A, SOLIDWASTECONTAINER, TRAYFURNACE(TF1,TF2,TF3), WASTEWATERTANKS(A,B,C,D,H,N)
Event Description: Renewal - With Changes - PUBLIC COMMENT (END)
Actual Date: 06/24/2011

EPA Id: CAD060398229
Facility Type: Permitted - Operating
Unit Names: Not reported
Event Description: Mod Class 1 - No Prior Approval Required - FINAL PERMIT MODIFICATION
Actual Date: 06/08/2012

EPA Id: CAD060398229
Facility Type: Permitted - Operating
Unit Names: Not reported
Event Description: Mod Class 2 - 2 or More Units - CEQA DETERMINATION
Actual Date: 10/31/2006

EPA Id: CAD060398229
Facility Type: Permitted - Operating
Unit Names: Not reported
Event Description: Mod Class 1 - No Prior Approval Required - FINAL PERMIT MODIFICATION (EFFECTIVE)
Actual Date: 11/17/2015

EPA Id: CAD060398229
Facility Type: Permitted - Operating
Unit Names: BALLMILLS(BM1-4), BLENDERS(B1-3), CONTAINERSTORAGE(S1), CRUCIBLEFURNACES(CF1-4), EVAPORATORS(EV1-6), FILTERPRESS(FP3-5), FILTERPRESSWASTEWATER(FP8/9), PREPSTORAGETANKS, REFINERYCRUDEPRECIPTTANKS(T1-19), REFINERYKETTLES, REFINERYSTORAGETANKS(WS1-3), SOLIDWASTECONTAINER, TRAYFURNACE(TF1,TF2,TF3), WASTEWATERTANKS(A,B,C,D,H,N)
Event Description: New Operating Permit - PUBLIC COMMENT (END)
Actual Date: 02/01/1998

EPA Id: CAD060398229
Facility Type: Permitted - Operating
Unit Names: BALLMILLS(BM1-4), BLENDERS(B1-3), CONTAINERSTORAGE(S1), CRUCIBLEFURNACES(CF1-4), EVAPORATORS(EV1-6), FILTERPRESS(FP3-5), FILTERPRESSWASTEWATER(FP8/9), PREPSTORAGETANKS, REFINERYCRUDEPRECIPTTANKS(T1-19), REFINERYKETTLES, REFINERYSTORAGETANKS(WS1-3), S1-A, SOLIDWASTECONTAINER, TRAYFURNACE(TF1,TF2,TF3), WASTEWATERTANKS(A,B,C,D,H,N)
Event Description: Renewal - With Changes - ADMINISTRATIVE REVIEW COMPLETE
Actual Date: 12/27/2007

EPA Id: CAD060398229
Facility Type: Permitted - Operating
Unit Names: REFINERYCRUDEPRECIPTTANKS(T1-19)
Event Description: Mod Class 1 - No Prior Approval Required - FINAL PERMIT MODIFICATION
Actual Date: 10/19/2012

EPA Id: CAD060398229
Facility Type: Permitted - Operating
Unit Names: BALLMILLS(BM1-4), BLENDERS(B1-3), CONTAINERSTORAGE(S1), CRUCIBLEFURNACES(CF1-4), EVAPORATORS(EV1-6), FILTERPRESS(FP3-5), FILTERPRESSWASTEWATER(FP8/9), PREPSTORAGETANKS,

HERAEUS METAL PROCESSING LLC (Continued) **S107147543**

REFINERYCRUDEPRECIPTTANKS(T1-19), REFINERYKETTLES, REFINERYSTORAGETANKS(WS1-3), S1-A, SOLIDWASTECONTAINER, TRAYFURNACE(TF1,TF2,TF3), WASTEWATERTANKS(A,B,C,D,H,N)
Event Description: Renewal - With Changes - FINAL PERMIT RENEWAL
Actual Date: 09/26/2011

EPA Id: CAD060398229
Facility Type: Permitted - Operating
Unit Names: Not reported
Event Description: Mod Class 1 - No Prior Approval Required - FINAL PERMIT MODIFICATION
Actual Date: 12/08/2011

EPA Id: CAD060398229
Facility Type: Permitted - Operating
Unit Names: Not reported
Event Description: Mod Class 2 - 2 or More Units - PUBLIC COMMENT (PUBLIC MEETING)
Actual Date: 12/07/2014

EPA Id: CAD060398229
Facility Type: Permitted - Operating
Unit Names: Not reported
Event Description: Mod Class 1 - No Prior Approval Required - FINAL PERMIT MODIFICATION
Actual Date: 11/17/2015

EPA Id: CAD060398229
Facility Type: Permitted - Operating
Unit Names: BALLMILLS(BM1-4), BLENDERS(B1-3), CONTAINERSTORAGE(S1), CRUCIBLEFURNACES(CF1-4), EVAPORATORS(EV1-6), FILTERPRESS(FP3-5), FILTERPRESSWASTEWATER(FP8/9), PREPSTORAGETANKS, REFINERYCRUDEPRECIPTTANKS(T1-19), REFINERYKETTLES, REFINERYSTORAGETANKS(WS1-3), SOLIDWASTECONTAINER, TRAYFURNACE(TF1,TF2,TF3), WASTEWATERTANKS(A,B,C,D,H,N)
Event Description: New Operating Permit - PUBLIC COMMENT (BEGIN)
Actual Date: 12/18/1997

EPA Id: CAD060398229
Facility Type: Permitted - Operating
Unit Names: BALLMILLS(BM1-4), BLENDERS(B1-3), CONTAINERSTORAGE(S1), CRUCIBLEFURNACES(CF1-4), EVAPORATORS(EV1-6), FILTERPRESS(FP3-5), FILTERPRESSWASTEWATER(FP8/9), PREPSTORAGETANKS, REFINERYCRUDEPRECIPTTANKS(T1-19), REFINERYKETTLES, REFINERYSTORAGETANKS(WS1-3), S1-A, SOLIDWASTECONTAINER, TRAYFURNACE(TF1,TF2,TF3), WASTEWATERTANKS(A,B,C,D,H,N)
Event Description: Renewal - With Changes - FINAL PART A & PART B RECEIVED
Actual Date: 05/27/2010

EPA Id: CAD060398229
Facility Type: Permitted - Operating
Unit Names: BALLMILLS(BM1-4), BLENDERS(B1-3), CONTAINERSTORAGE(S1), CRUCIBLEFURNACES(CF1-4), EVAPORATORS(EV1-6), FILTERPRESS(FP3-5), FILTERPRESSWASTEWATER(FP8/9), PREPSTORAGETANKS, REFINERYCRUDEPRECIPTTANKS(T1-19), REFINERYKETTLES, REFINERYSTORAGETANKS(WS1-3), S1-A, SOLIDWASTECONTAINER, TRAYFURNACE(TF1,TF2,TF3), WASTEWATERTANKS(A,B,C,D,H,N)
Event Description: Renewal - With Changes - FINAL CEQA
Actual Date: 09/26/2011

HERAEUS METAL PROCESSING LLC (Continued) **S107147543**

EPA Id: CAD060398229
Facility Type: Permitted - Operating
Unit Names: BALLMILLS(BM1-4), BLENDERS(B1-3), CONTAINERSTORAGE(S1), CRUCIBLEFURNACES(CF1-4), EVAPORATORS(EV1-6), FILTERPRESS(FP3-5), FILTERPRESSWASTEWATER(FP8/9), PREPSTORAGETANKS, REFINERYCRUDEPRECIPTTANKS(T1-19), REFINERYKETTLES, REFINERYSTORAGETANKS(WS1-3), S1-A, SOLIDWASTECONTAINER, TRAYFURNACE(TF1,TF2,TF3), WASTEWATERTANKS(A,B,C,D,H,N)
Event Description: Renewal - With Changes - FINAL PERMIT RENEWAL (EFFECTIVE)
Actual Date: 10/31/2011

EPA Id: CAD060398229
Facility Type: Permitted - Operating
Unit Names: Not reported
Event Description: Mod Class 1 - No Prior Approval Required - FINAL PERMIT MODIFICATION (EFFECTIVE)
Actual Date: 01/25/2013

EPA Id: CAD060398229
Facility Type: Permitted - Operating
Unit Names: Not reported
Event Description: Mod Class 2 - 2 or More Units - FINAL PERMIT MODIFICATION (EFFECTIVE)
Actual Date: 10/05/2007

EPA Id: CAD060398229
Facility Type: Permitted - Operating
Unit Names: Not reported
Event Description: Mod Class 2 - 2 or More Units - PUBLIC COMMENT (END)
Actual Date: 09/04/2006

EPA Id: CAD060398229
Facility Type: Permitted - Operating
Unit Names: BALLMILLS(BM1-4), BLENDERS(B1-3), CONTAINERSTORAGE(S1), CRUCIBLEFURNACES(CF1-4), EVAPORATORS(EV1-6), FILTERPRESS(FP3-5), FILTERPRESSWASTEWATER(FP8/9), PREPSTORAGETANKS, REFINERYCRUDEPRECIPTTANKS(T1-19), REFINERYKETTLES, REFINERYSTORAGETANKS(WS1-3), S1-A, SOLIDWASTECONTAINER, TRAYFURNACE(TF1,TF2,TF3), WASTEWATERTANKS(A,B,C,D,H,N)
Event Description: Renewal - With Changes - PUBLIC COMMENT (BEGIN)
Actual Date: 05/10/2011

EPA Id: CAD060398229
Facility Type: Permitted - Operating
Unit Names: BALLMILLS(BM1-4), BLENDERS(B1-3), CONTAINERSTORAGE(S1), CRUCIBLEFURNACES(CF1-4), EVAPORATORS(EV1-6), FILTERPRESS(FP3-5), FILTERPRESSWASTEWATER(FP8/9), PREPSTORAGETANKS, REFINERYCRUDEPRECIPTTANKS(T1-19), REFINERYKETTLES, REFINERYSTORAGETANKS(WS1-3), S1-A, SOLIDWASTECONTAINER, TRAYFURNACE(TF1,TF2,TF3), WASTEWATERTANKS(A,B,C,D,H,N)
Event Description: Renewal - With Changes - FINAL PERMIT RENEWAL (EXPIRES)
Actual Date: 10/31/2021

EPA Id: CAD060398229
Facility Type: Permitted - Operating
Unit Names: BALLMILLS(BM1-4), BLENDERS(B1-3), CONTAINERSTORAGE(S1), CRUCIBLEFURNACES(CF1-4), EVAPORATORS(EV1-6), FILTERPRESS(FP3-5), FILTERPRESSWASTEWATER(FP8/9), PREPSTORAGETANKS, REFINERYCRUDEPRECIPTTANKS(T1-19), REFINERYKETTLES,

HERAEUS METAL PROCESSING LLC (Continued) **S107147543**

REFINERYSTORAGETANKS(WS1-3), SOLIDWASTECONTAINER, TRAYFURNACE(TF1,TF2,TF3), WASTEWATERTANKS(A,B,C,D,H,N)
Event Description: New Operating Permit - FINAL PERMIT (EXPIRES)
Actual Date: 05/30/2008

EPA Id: CAD060398229
Facility Type: Permitted - Operating
Unit Names: BALLMILLS(BM1-4), BLENDERS(B1-3), CONTAINERSTORAGE(S1), CRUCIBLEFURNACES(CF1-4), EVAPORATORS(EV1-6), FILTERPRESS(FP3-5), FILTERPRESSWASTEWATER(FP8/9), PREPSTORAGETANKS, REFINERYCRUDEPRECIPTTANKS(T1-19), REFINERYKETTLES, REFINERYSTORAGETANKS(WS1-3), S1-A, SOLIDWASTECONTAINER, TRAYFURNACE(TF1,TF2,TF3), WASTEWATERTANKS(A,B,C,D,H,N)
Event Description: Renewal - With Changes - CALL-IN LETTER ISSUED
Actual Date: 01/12/2007

EPA Id: CAD060398229
Facility Type: Permitted - Operating
Unit Names: Not reported
Event Description: Mod Class 2 - 2 or More Units - PUBLIC COMMENT (BEGIN)
Actual Date: 11/11/2004

EPA Id: CAD060398229
Facility Type: Permitted - Operating
Unit Names: Not reported
Event Description: Mod Class 2 - 2 or More Units - CEQA DETERMINATION
Actual Date: 10/05/2007

EPA Id: CAD060398229
Facility Type: Permitted - Operating
Unit Names: Not reported
Event Description: Mod Class 2 - 2 or More Units - PUBLIC COMMENT (PUBLIC MEETING)
Actual Date: 08/10/2006

EPA Id: CAD060398229
Facility Type: Permitted - Operating
Unit Names: BALLMILLS(BM1-4), BLENDERS(B1-3), CONTAINERSTORAGE(S1), CRUCIBLEFURNACES(CF1-4), EVAPORATORS(EV1-6), FILTERPRESS(FP3-5), FILTERPRESSWASTEWATER(FP8/9), PREPSTORAGETANKS, REFINERYCRUDEPRECIPTTANKS(T1-19), REFINERYKETTLES, REFINERYSTORAGETANKS(WS1-3), S1-A, SOLIDWASTECONTAINER, TRAYFURNACE(TF1,TF2,TF3), WASTEWATERTANKS(A,B,C,D,H,N)
Event Description: Renewal - With Changes - TECHNICAL COMPLETE LETTER
Actual Date: 05/27/2010

EPA Id: CAD060398229
Facility Type: Permitted - Operating
Unit Names: Not reported
Event Description: Mod Class 1* - Prior Approval Required - FINAL PERMIT MODIFICATION
Actual Date: 09/18/2000

EPA Id: CAD060398229
Facility Type: Permitted - Operating
Unit Names: BALLMILLS(BM1-4), BLENDERS(B1-3), CONTAINERSTORAGE(S1), CRUCIBLEFURNACES(CF1-4), EVAPORATORS(EV1-6), FILTERPRESS(FP3-5), FILTERPRESSWASTEWATER(FP8/9), PREPSTORAGETANKS, REFINERYCRUDEPRECIPTTANKS(T1-19), REFINERYKETTLES,

HERAEUS METAL PROCESSING LLC (Continued) **S107147543**

REFINERYSTORAGETANKS(WS1-3), SOLIDWASTECONTAINER, TRAYFURNACE(TF1,TF2,TF3), WASTEWATERTANKS(A,B,C,D,H,N)
Event Description: New Operating Permit - FINAL PERMIT (EFFECTIVE)
Actual Date: 06/02/1998

EPA Id: CAD060398229
Facility Type: Permitted - Operating
Unit Names: Not reported
Event Description: Mod Class 1 - No Prior Approval Required - FINAL PERMIT MODIFICATION (EFFECTIVE)
Actual Date: 03/18/2013

EPA Id: CAD060398229
Facility Type: Permitted - Operating
Unit Names: Not reported
Event Description: Mod Class 2 - 2 or More Units - PUBLIC COMMENT (END)
Actual Date: 01/10/2005

EPA Id: CAD060398229
Facility Type: Permitted - Operating
Unit Names: Not reported
Event Description: Mod Class 2 - 2 or More Units - PUBLIC COMMENT (BEGIN)
Actual Date: 07/07/2006

Closure:
EPA Id: CAD060398229
Facility Type: Permitted - Operating
Unit Names: BIF1
Event Description: Closure Administrative - ISSUE CLOSURE VERIFICATION
Actual Date: 07/03/2013

EPA Id: CAD060398229
Facility Type: Permitted - Operating
Unit Names: S1-A
Event Description: Closure - ISSUE CLOSURE VERIFICATION
Actual Date: 01/27/2012

EPA Id: CAD060398229
Facility Type: Permitted - Operating
Unit Names: S1-A
Event Description: Closure - RECEIVE CLOSURE CERTIFICATION
Actual Date: 01/17/2012

Alias:
EPA Id: CAD060398229
Facility Type: Permitted - Operating
Alias Type: Project Code (Site Code)
Alias: 300496

EPA Id: CAD060398229
Facility Type: Permitted - Operating
Alias Type: Project Code (Site Code)
Alias: 200277

EPA Id: CAD060398229
Facility Type: Permitted - Operating
Alias Type: FRS

HERAEUS METAL PROCESSING LLC (Continued) **S107147543**

Alias: 110002421264

EPA Id: CAD060398229
Facility Type: Permitted - Operating
Alias Type: Alternate Name
Alias: HERAEUS METAL PROCESSING INC

NPDES:

Npdes Number:	CAS000001
Facility Status:	Active
Agency Id:	0
Region:	4
Regulatory Measure Id:	191049
Order No:	97-03-DWQ
Regulatory Measure Type:	Enrollee
Place Id:	Not reported
WDID:	4 19I015954
Program Type:	Industrial
Adoption Date Of Regulatory Measure:	Not reported
Effective Date Of Regulatory Measure:	07/18/2000
Expiration Date Of Regulatory Measure:	Not reported
Termination Date Of Regulatory Measure:	Not reported
Discharge Name:	Heraeus Precious Metals North America LLC
Discharge Address:	15524 Carmenita Road
Discharge City:	Santa Fe Springs
Discharge State:	California
Discharge Zip:	90670
RECEIVED DATE:	Not reported
PROCESSED DATE:	Not reported
STATUS CODE NAME:	Not reported
STATUS DATE:	Not reported
PLACE SIZE:	Not reported
PLACE SIZE UNIT:	Not reported
FACILITY CONTACT NAME:	Not reported
FACILITY CONTACT TITLE:	Not reported
FACILITY CONTACT PHONE:	Not reported
FACILITY CONTACT PHONE EXT:	Not reported
FACILITY CONTACT EMAIL:	Not reported
OPERATOR NAME:	Not reported
OPERATOR ADDRESS:	Not reported
OPERATOR CITY:	Not reported
OPERATOR STATE:	Not reported
OPERATOR ZIP:	Not reported
OPERATOR CONTACT NAME:	Not reported
OPERATOR CONTACT TITLE:	Not reported
OPERATOR CONTACT PHONE:	Not reported
OPERATOR CONTACT PHONE EXT:	Not reported
OPERATOR CONTACT EMAIL:	Not reported
OPERATOR TYPE:	Not reported
DEVELOPER NAME:	Not reported
DEVELOPER ADDRESS:	Not reported
DEVELOPER CITY:	Not reported
DEVELOPER STATE:	Not reported
DEVELOPER ZIP:	Not reported
DEVELOPER CONTACT NAME:	Not reported
DEVELOPER CONTACT TITLE:	Not reported

HERAEUS METAL PROCESSING LLC (Continued) **S107147543**

CONSTYPE LINEAR UTILITY IND:	Not reported
EMERGENCY PHONE NO:	Not reported
EMERGENCY PHONE EXT:	Not reported
CONSTYPE ABOVE GROUND IND:	Not reported
CONSTYPE BELOW GROUND IND:	Not reported
CONSTYPE CABLE LINE IND:	Not reported
CONSTYPE COMM LINE IND:	Not reported
CONSTYPE COMMERTIAL IND:	Not reported
CONSTYPE ELECTRICAL LINE IND:	Not reported
CONSTYPE GAS LINE IND:	Not reported
CONSTYPE INDUSTRIAL IND:	Not reported
CONSTYPE OTHER DESRIPTION:	Not reported
CONSTYPE OTHER IND:	Not reported
CONSTYPE RECONS IND:	Not reported
CONSTYPE RESIDENTIAL IND:	Not reported
CONSTYPE TRANSPORT IND:	Not reported
CONSTYPE UTILITY DESCRIPTION:	Not reported
CONSTYPE UTILITY IND:	Not reported
CONSTYPE WATER SEWER IND:	Not reported
DIR DISCHARGE USWATER IND:	Not reported
RECEIVING WATER NAME:	Not reported
CERTIFIER NAME:	Not reported
CERTIFIER TITLE:	Not reported
CERTIFICATION DATE:	Not reported
PRIMARY SIC:	Not reported
SECONDARY SIC:	Not reported
TERTIARY SIC:	Not reported
Npdes Number:	Not reported
Facility Status:	Not reported
Agency Id:	Not reported
Region:	4
Regulatory Measure Id:	191049
Order No:	Not reported
Regulatory Measure Type:	Industrial
Place Id:	Not reported
WDID:	4 19I015954
Program Type:	Not reported
Adoption Date Of Regulatory Measure:	Not reported
Effective Date Of Regulatory Measure:	Not reported
Expiration Date Of Regulatory Measure:	Not reported
Termination Date Of Regulatory Measure:	Not reported
Discharge Name:	Not reported
Discharge Address:	Not reported
Discharge City:	Not reported
Discharge State:	Not reported
Discharge Zip:	Not reported
RECEIVED DATE:	5/9/2008
PROCESSED DATE:	7/18/2000
STATUS CODE NAME:	Active
STATUS DATE:	7/18/2000
PLACE SIZE:	4
PLACE SIZE UNIT:	52
FACILITY CONTACT NAME:	Peter Eckert
FACILITY CONTACT TITLE:	Not reported
FACILITY CONTACT PHONE:	562-483-1830
FACILITY CONTACT PHONE EXT:	Not reported

HERAEUS METAL PROCESSING LLC (Continued) **S107147543**

FACILITY CONTACT EMAIL:	Not reported
OPERATOR NAME:	Heraeus Metal Processing Inc
OPERATOR ADDRESS:	15524 carmenita rd
OPERATOR CITY:	Santa Fe Springs
OPERATOR STATE:	California
OPERATOR ZIP:	90670
OPERATOR CONTACT NAME:	Peter Eckert
OPERATOR CONTACT TITLE:	Not reported
OPERATOR CONTACT PHONE:	562-483-1830
OPERATOR CONTACT PHONE EXT:	Not reported
OPERATOR CONTACT EMAIL:	Not reported
OPERATOR TYPE:	Private Business
DEVELOPER NAME:	Not reported
DEVELOPER ADDRESS:	Not reported
DEVELOPER CITY:	Not reported
DEVELOPER STATE:	California
DEVELOPER ZIP:	Not reported
DEVELOPER CONTACT NAME:	Not reported
DEVELOPER CONTACT TITLE:	Not reported
CONSTYPE LINEAR UTILITY IND:	Not reported
EMERGENCY PHONE NO:	562-921-7464
EMERGENCY PHONE EXT:	Not reported
CONSTYPE ABOVE GROUND IND:	Not reported
CONSTYPE BELOW GROUND IND:	Not reported
CONSTYPE CABLE LINE IND:	Not reported
CONSTYPE COMM LINE IND:	Not reported
CONSTYPE COMMERTIAL IND:	Not reported
CONSTYPE ELECTRICAL LINE IND:	Not reported
CONSTYPE GAS LINE IND:	Not reported
CONSTYPE INDUSTRIAL IND:	Not reported
CONSTYPE OTHER DESRIPTION:	Not reported
CONSTYPE OTHER IND:	Not reported
CONSTYPE RECONS IND:	Not reported
CONSTYPE RESIDENTIAL IND:	Not reported
CONSTYPE TRANSPORT IND:	Not reported
CONSTYPE UTILITY DESCRIPTION:	Not reported
CONSTYPE UTILITY IND:	Not reported
CONSTYPE WATER SEWER IND:	Not reported
DIR DISCHARGE USWATER IND:	Not reported
RECEIVING WATER NAME:	Pacific Ocean
CERTIFIER NAME:	Not reported
CERTIFIER TITLE:	Not reported
CERTIFICATION DATE:	Not reported
PRIMARY SIC:	3341-Secondary Smelting and Refining of Nonferrous Metals
SECONDARY SIC:	Not reported
TERTIARY SIC:	Not reported

ICE:

Envirostor ID:	3001425
EPA ID:	CAD060398229
Site Type:	INSPECTION
Facility Status:	No Action

Enforcement:

Action Type:	Consent Order with Enforcement and Settlement - Federal CA/FO (385)
Action Date:	08/27/2003

HERAEUS METAL PROCESSING LLC (Continued) **S107147543**

Action Type: Consent Order with Enforcement and Settlement - Federal CA/FO (385)
Action Date: 01/21/2004

Action Type: Consent Order with Enforcement and Settlement - Federal CA/FO (385)
Action Date: 01/03/2007

Action Type: Consent Order with Enforcement and Settlement - Federal CA/FO (385)
Action Date: 12/26/2008

Action Type: Consent Order with Enforcement and Settlement - Federal CA/FO (385)
Action Date: 08/28/2007

Action Type: Consent Order with Enforcement and Settlement - Federal CA/FO (385)
Action Date: 12/15/2011

Action Type: Consent Order with Enforcement and Settlement - Federal CA/FO (385)
Action Date: 05/14/2013

Action Type: Consent Order with Enforcement and Settlement - Federal CA/FO (385)
Action Date: 10/06/2010

Inspection:
Action Type: Compliance Evaluation Inspection - Standardized Permit
Action Date: 06/02/2009
Violation Class: Class 1, Class 2
RTC Date: 10/06/2010

Action Type: Financial Records Review - Standardized Permit
Action Date: 03/05/2007
Violation Class: No Violations
RTC Date: Not reported

Action Type: Financial Records Review - Treatment, Storage and Disposal
Action Date: 06/16/2006
Violation Class: No Violations
RTC Date: Not reported

Action Type: Compliance Evaluation Inspection - Treatment, Storage and Disposal
Action Date: 01/20/2004
Violation Class: Class 1, Minor
RTC Date: 01/03/2007

Action Type: Compliance Evaluation Inspection - Standardized Permit
Action Date: 03/26/2002
Violation Class: Class 1, Class 2, Minor
RTC Date: 01/21/2004

Action Type: Financial Records Review - Standardized Permit
Action Date: 02/04/2008
Violation Class: No Violations
RTC Date: Not reported

Action Type: Compliance Evaluation Inspection - Standardized Permit
Action Date: 02/28/2001
Violation Class: Class 1, Class 2, Minor
RTC Date: 09/26/2001

HERAEUS METAL PROCESSING LLC (Continued) **S107147543**

Action Type: Facility Self Disclosure - Treatment, Storage and Disposal
Action Date: 10/21/2003
Violation Class: Class 1
RTC Date: 05/14/2004

Action Type: Compliance Evaluation Inspection - Standardized Permit
Action Date: 08/23/1999
Violation Class: Minor
RTC Date: 08/24/1999

Action Type: Financial Records Review - Standardized Permit
Action Date: 04/28/2010
Violation Class: No Violations
RTC Date: Not reported

Action Type: Financial Records Review - Standardized Permit
Action Date: 11/16/2011
Violation Class: No Violations
RTC Date: Not reported

Action Type: Compliance Evaluation Inspection - Standardized Permit
Action Date: 06/17/2008
Violation Class: Class 1, Minor
RTC Date: 12/26/2008

Action Type: Financial Records Review - Standardized Permit
Action Date: 03/10/2009
Violation Class: No Violations
RTC Date: Not reported

Action Type: Financial Records Review - Standardized Permit
Action Date: 05/29/2001
Violation Class: No Violations
RTC Date: Not reported

Action Type: Financial Records Review - Treatment, Storage and Disposal
Action Date: 02/19/2004
Violation Class: No Violations
RTC Date: Not reported

Action Type: Compliance Evaluation Inspection - Standardized Permit
Action Date: 03/19/2007
Violation Class: Class 1
RTC Date: 07/16/2007

Action Type: Compliance Evaluation Inspection - Standardized Permit
Action Date: 06/29/2011
Violation Class: Class 1, Minor
RTC Date: 08/04/2011

Action Type: Compliance Evaluation Inspection - Standardized Permit
Action Date: 05/21/2012
Violation Class: Class 2, Minor
RTC Date: 05/14/2013

Action Type: Compliance Evaluation Inspection - Standardized Permit
Action Date: 04/26/2010

HERAEUS METAL PROCESSING LLC (Continued) **S107147543**

Violation Class: Class 2, Minor
RTC Date: 05/28/2010

Action Type: Financial Records Review - Standardized Permit
Action Date: 07/23/2012
Violation Class: No Violations
RTC Date: Not reported

Action Type: Compliance Evaluation Inspection - Standardized Permit
Action Date: 06/25/2013
Violation Class: Class 2
RTC Date: 02/12/2014

Action Type: Financial Records Review - Standardized Permit
Action Date: 06/25/2013
Violation Class: No Violations
RTC Date: Not reported

Action Type: Compliance Evaluation Inspection - Standardized Permit
Action Date: 06/29/2015
Violation Class: Minor
RTC Date: 08/14/2015

Action Type: Financial Records Review - Standardized Permit
Action Date: 08/05/2015
Violation Class: No Violations
RTC Date: Not reported

AG124 **BEAR STATE A/C SERVICES** **SLIC U001565005**
NW **13139 ROSECRANS** **HIST CORTESE N/A**
1/4-1/2 **SANTA FE SPRINGS, CA 90670**
0.480 mi.
2532 ft. **Site 1 of 2 in cluster AG**

Relative:
Higher

Actual:
84 ft.

SLIC:
Region: STATE
Facility Status: **Completed - Case Closed**
Status Date: 04/13/1996
Global Id: SLT43270268
Lead Agency: LOS ANGELES RWQCB (REGION 4)
Lead Agency Case Number: Not reported
Latitude: 33.9026747870343
Longitude: -118.051314353943
Case Type: Cleanup Program Site
Case Worker: Not reported
Local Agency: Not reported
RB Case Number: 0465
File Location: Not reported
Potential Media Affected: Not reported
Potential Contaminants of Concern: Not reported
Site History: Not reported

Click here to access the California GeoTracker records for this facility:

HIST CORTESE:
Region: CORTESE

BEAR STATE A/C SERVICES (Continued) **U001565005**

Facility County Code: 19
Reg By: LTNKA
Reg Id: I-14444

AG125 **BEAR STATE A/C SERVICES** **LUST** **S101642816**
NW **13139 ROSECRANS** **SLIC** **N/A**
1/4-1/2 **SANTA FE SPRINGS, CA 90670**
0.480 mi.
2532 ft. **Site 2 of 2 in cluster AG**

Relative:
Higher

Actual:
84 ft.

LUST REG 4:

Region:	4	
Regional Board:	04	
County:	Los Angeles	
Facility Id:	I-14444	
Status:	Case Closed	
Substance:	Gasoline	
Substance Quantity:	Not reported	
Local Case No:	Not reported	
Case Type:	Soil	
Abatement Method Used at the Site:		Not reported
Global ID:	T0603704170	
W Global ID:	Not reported	
Staff:	SLC	
Local Agency:	19049	
Cross Street:	Not reported	
Enforcement Type:	Not reported	
Date Leak Discovered:	10/26/1988	
Date Leak First Reported:		1/31/1990
Date Leak Record Entered:	12/5/1990	
Date Confirmation Began:	Not reported	
Date Leak Stopped:	10/26/1988	
Date Case Last Changed on Database:		9/26/1995
Date the Case was Closed:		2/5/1996
How Leak Discovered:	Tank Closure	
How Leak Stopped:	Not reported	
Cause of Leak:	UNK	
Leak Source:	UNK	
Operator:	NELSON, MARK	
Water System:	Not reported	
Well Name:	Not reported	
Approx. Dist To Production Well (ft):		4711.276802790022097172091945 6
Source of Cleanup Funding:		UNK
Preliminary Site Assessment Workplan Submitted:		Not reported
Preliminary Site Assessment Began:		Not reported
Pollution Characterization Began:		Not reported
Remediation Plan Submitted:		Not reported
Remedial Action Underway:		Not reported
Post Remedial Action Monitoring Began:		Not reported
Enforcement Action Date:		Not reported
Historical Max MTBE Date:		Not reported
Hist Max MTBE Conc in Groundwater:		Not reported
Hist Max MTBE Conc in Soil:		Not reported
Significant Interim Remedial Action Taken:		Not reported
GW Qualifier:	Not reported	
Soil Qualifier:	Not reported	
Organization:	Not reported	
Owner Contact:	Not reported	

BEAR STATE A/C SERVICES (Continued) **S101642816**

Responsible Party: BLANK RP
RP Address: 35755 SINGING FALLS, TEMECULA, 92390
Program: SLIC
Lat/Long: 33.9024902 / -1
Local Agency Staff: UNK
Beneficial Use: Not reported
Priority: Not reported
Cleanup Fund Id: Not reported
Suspended: Not reported
Assigned Name: Not reported
Summary: SUBSTANCE INVOLVED IS AVIATION FUEL AS FREE PRODUCT. RP IS ACCUSING GOLDEN WEST REFINERY FOR THE CONTAMINATION. RP DIDREMOVE TANKS AND REPLACED CONTAMINATED SOIL INTO EXCAVATION.TRANSFERRED TO JR SINCE THEY ARE HANDLING GOL

SLIC REG 4:
Region: 4
Facility Status: No further action required
SLIC: 0465
Substance: TPH
Staff: Not reported

126
SE
1/4-1/2
0.481 mi.
2538 ft.

Relative:
Lower

Actual:
67 ft.

STONE CONTAINER CORP **RCRA-SQG** **1000411022**
13833 E FREEWAY DR **SLIC** **CAD981639131**
SANTA FE SPRINGS, CA 90670 **FINDS**
ECHO

RCRA-SQG:
Date form received by agency: 02/24/1993
Facility name: STONE CONTAINER CORP
Facility address: 13833 E FREEWAY DR
SANTA FE SPRINGS, CA 90670
EPA ID: CAD981639131
Contact: PAUL SMITH
Contact address: 13833 E FREEWAY DR
SANTA FE SPRINGS, CA 90670
Contact country: US
Contact telephone: (310) 921-1311
Contact email: Not reported
EPA Region: 09
Classification: Small Small Quantity Generator
Description: Handler: generates more than 100 and less than 1000 kg of hazardous waste during any calendar month and accumulates less than 6000 kg of hazardous waste at any time; or generates 100 kg or less of hazardous waste during any calendar month, and accumulates more than 1000 kg of hazardous waste at any time

Owner/Operator Summary:
Owner/operator name: STONE CONTAINER CORP
Owner/operator address: 13833 E FREEWAY DR
SANTA FE SPRINGS, CA 90670
Owner/operator country: Not reported
Owner/operator telephone: (310) 921-1311
Legal status: Private
Owner/Operator Type: Owner
Owner/Op start date: Not reported

STONE CONTAINER CORP (Continued) **1000411022**

Owner/Op end date: Not reported

Owner/operator name: NOT REQUIRED
Owner/operator address: NOT REQUIRED
NOT REQUIRED, ME 99999
Owner/operator country: Not reported
Owner/operator telephone: (415) 555-1212
Legal status: Private
Owner/Operator Type: Operator
Owner/Op start date: Not reported
Owner/Op end date: Not reported

Handler Activities Summary:
U.S. importer of hazardous waste: No
Mixed waste (haz. and radioactive): No
Recycler of hazardous waste: No
Transporter of hazardous waste: No
Treater, storer or disposer of HW: No
Underground injection activity: No
On-site burner exemption: No
Furnace exemption: No
Used oil fuel burner: No
Used oil processor: No
User oil refiner: No
Used oil fuel marketer to burner: No
Used oil Specification marketer: No
Used oil transfer facility: No
Used oil transporter: No

Violation Status: No violations found

SLIC:
Region: STATE
Facility Status: **Completed - Case Closed**
Status Date: 10/28/1996
Global Id: SL204211521
Lead Agency: LOS ANGELES RWQCB (REGION 4)
Lead Agency Case Number: Not reported
Latitude: 33.88921
Longitude: -118.036944
Case Type: Cleanup Program Site
Case Worker: Not reported
Local Agency: Not reported
RB Case Number: 0373
File Location: Not reported
Potential Media Affected: Not reported
Potential Contaminants of Concern: Not reported
Site History: Not reported

Click here to access the California GeoTracker records for this facility:

SLIC REG 4:
Region: 4
Facility Status: No further action required
SLIC: 0373
Substance: Not reported
Staff: Manjulika Chakarbarti

STONE CONTAINER CORP (Continued) **1000411022**

FINDS:

Registry ID: 110002734694

Environmental Interest/Information System
AIR EMISSIONS CLASSIFICATION UNKNOWN

California Hazardous Waste Tracking System - Datamart (HWTS-DATAMART) provides California with information on hazardous waste shipments for generators, transporters, and treatment, storage, and disposal facilities.

RCRAInfo is a national information system that supports the Resource Conservation and Recovery Act (RCRA) program through the tracking of events and activities related to facilities that generate, transport, and treat, store, or dispose of hazardous waste. RCRAInfo allows RCRA program staff to track the notification, permit, compliance, and corrective action activities required under RCRA.

ECHO:

Envid:	1000411022
Registry ID:	110002734694
DFR URL:	http://echo.epa.gov/detailed_facility_report?fid=110002734694

---

127 West 1/4-1/2 0.485 mi. 2562 ft.

UNITED ROCK AND CONCRETE
12976 FIRESTONE
SANTA FE SPRINGS, CA 90670

LUST **S101297976**
HIST CORTESE **N/A**

Relative: Higher

Actual: 80 ft.

LUST:

Region:	STATE
Global Id:	T0603703631
Latitude:	33.898459
Longitude:	-118.0559816
Case Type:	LUST Cleanup Site
Status:	Completed - Case Closed
Status Date:	05/09/1990
Lead Agency:	SANTA FE SPRINGS, CITY OF
Case Worker:	Not reported
Local Agency:	Not reported
RB Case Number:	I-10587
LOC Case Number:	Not reported
File Location:	Not reported
Potential Media Affect:	Soil
Potential Contaminants of Concern:	Diesel
Site History:	Not reported

Click here to access the California GeoTracker records for this facility:

Contact:

Global Id:	T0603703631
Contact Type:	Regional Board Caseworker
Contact Name:	YUE RONG
Organization Name:	LOS ANGELES RWQCB (REGION 4)
Address:	320 W. 4TH ST., SUITE 200

UNITED ROCK AND CONCRETE (Continued) **S101297976**

City: Los Angeles
Email: yrong@waterboards.ca.gov
Phone Number: Not reported

Global Id: T0603703631
Contact Type: Local Agency Caseworker
Contact Name: UNK
Organization Name: R4 UNKNOWN
Address: Not reported
City: R4 UNKNOWN
Email: Not reported
Phone Number: Not reported

Status History:
Global Id: T0603703631
Status: Completed - Case Closed
Status Date: 05/09/1990

Global Id: T0603703631
Status: Open - Case Begin Date
Status Date: 01/23/1990

Global Id: T0603703631
Status: Open - Site Assessment
Status Date: 02/12/1990

Regulatory Activities:
Global Id: T0603703631
Action Type: Other
Date: 02/06/1990
Action: Leak Reported

Global Id: T0603703631
Action Type: Other
Date: 01/23/1990
Action: Leak Discovery

LUST REG 4:
Region: 4
Regional Board: 04
County: Los Angeles
Facility Id: I-10587
Status: Case Closed
Substance: Diesel
Substance Quantity: Not reported
Local Case No: Not reported
Case Type: Soil
Abatement Method Used at the Site: Not reported
Global ID: T0603703631
W Global ID: Not reported
Staff: UNK
Local Agency: 19049
Cross Street: Not reported
Enforcement Type: Not reported
Date Leak Discovered: 1/23/1990

UNITED ROCK AND CONCRETE (Continued) **S101297976**

Date Leak First Reported:		2/6/1990
Date Leak Record Entered:	2/9/1990	
Date Confirmation Began:	Not reported	
Date Leak Stopped:	Not reported	
Date Case Last Changed on Database:		3/30/1990
Date the Case was Closed:		5/9/1990
How Leak Discovered:	Tank Closure	
How Leak Stopped:	Not reported	
Cause of Leak:	UNK	
Leak Source:	UNK	
Operator:	OLD CASE #022090-09	
Water System:	Not reported	
Well Name:	Not reported	
Approx. Dist To Production Well (ft):		3330.4931098632292890123254538
Source of Cleanup Funding:		UNK
Preliminary Site Assessment Workplan Submitted:		Not reported
Preliminary Site Assessment Began:		2/12/1990
Pollution Characterization Began:		Not reported
Remediation Plan Submitted:		Not reported
Remedial Action Underway:		Not reported
Post Remedial Action Monitoring Began:		Not reported
Enforcement Action Date:		Not reported
Historical Max MTBE Date:		Not reported
Hist Max MTBE Conc in Groundwater:		Not reported
Hist Max MTBE Conc in Soil:		Not reported
Significant Interim Remedial Action Taken:		Not reported
GW Qualifier:	Not reported	
Soil Qualifier:	Not reported	
Organization:	Not reported	
Owner Contact:	Not reported	
Responsible Party:	UNITED ROCK AND CONCRETE	
RP Address:	11725 E. ARTESIA, ARTESIA, CA 90701	
Program:	LUST	
Lat/Long:	33.8982483 / -1	
Local Agency Staff:	UNK	
Beneficial Use:	Not reported	
Priority:	Not reported	
Cleanup Fund Id:	Not reported	
Suspended:	Not reported	
Assigned Name:	Not reported	
Summary:	PILOT PROGRAM	

HIST CORTESE:

Region:	CORTESE
Facility County Code:	19
Reg By:	LTNKA
Reg Id:	I-10587

128
SSE
1/2-1
0.518 mi.
2737 ft.

LEFIELL MANUFACTURING COMPANY
13700, 13750 AND 13770 FIRESTONE BOULEVARD
SANTA FE SPRING, CA 90670

ENVIROSTOR
VCP

S110121719
N/A

Relative:
Lower

Actual:
70 ft.

ENVIROSTOR:

Facility ID:	60001240
Status:	Active
Status Date:	01/12/2010
Site Code:	301483
Site Type:	Voluntary Cleanup
Site Type Detailed:	Voluntary Cleanup
Acres:	11
NPL:	NO
Regulatory Agencies:	SMBRP
Lead Agency:	SMBRP
Program Manager:	Armen Minassian
Supervisor:	Javier Hinojosa
Division Branch:	Cleanup Chatsworth
Assembly:	57
Senate:	32
Special Program:	Voluntary Cleanup Program
Restricted Use:	NO
Site Mgmt Req:	NONE SPECIFIED
Funding:	Responsible Party
Latitude:	33.88864
Longitude:	-118.0379
APN:	NONE SPECIFIED
Past Use:	ABOVE GROUND STORAGE TANKS, AEROSPACE MANUFACTURING/MAINTENANCE, HAZARDOUS WASTE STORAGE - TANKS/CONTAINERS, UNDERGROUND STORAGE TANKS
Potential COC:	Tetrachloroethylene (PCE Trichloroethylene (TCE
Confirmed COC:	Tetrachloroethylene (PCE Trichloroethylene (TCE
Potential Description:	OTH, SOIL, SV
Alias Name:	301483
Alias Type:	Project Code (Site Code)
Alias Name:	60001240
Alias Type:	Envirostor ID Number

Completed Info:

Completed Area Name:	PROJECT WIDE
Completed Sub Area Name:	Not reported
Completed Document Type:	Voluntary Cleanup Agreement
Completed Date:	01/12/2010
Comments:	VCA Executed
Completed Area Name:	PROJECT WIDE
Completed Sub Area Name:	Not reported
Completed Document Type:	Annual Oversight Cost Estimate
Completed Date:	11/23/2010
Comments:	Completed
Completed Area Name:	PROJECT WIDE
Completed Sub Area Name:	Not reported
Completed Document Type:	Amendment - Order/Agreement
Completed Date:	05/22/2012
Comments:	Completed
Completed Area Name:	PROJECT WIDE
Completed Sub Area Name:	Not reported

LEFIELL MANUFACTURING COMPANY (Continued) **S110121719**

Completed Document Type: Annual Oversight Cost Estimate
Completed Date: 09/04/2013
Comments: Completed

Completed Area Name: PROJECT WIDE
Completed Sub Area Name: Not reported
Completed Document Type: Annual Oversight Cost Estimate
Completed Date: 10/16/2012
Comments: Not reported

Completed Area Name: PROJECT WIDE
Completed Sub Area Name: Not reported
Completed Document Type: Annual Oversight Cost Estimate
Completed Date: 09/17/2014
Comments: Completed

Completed Area Name: PROJECT WIDE
Completed Sub Area Name: Not reported
Completed Document Type: Annual Oversight Cost Estimate
Completed Date: 09/01/2015
Comments: Not reported

Completed Area Name: PROJECT WIDE
Completed Sub Area Name: Not reported
Completed Document Type: Site Characterization Workplan
Completed Date: 04/07/2010
Comments: Not reported

Completed Area Name: PROJECT WIDE
Completed Sub Area Name: Not reported
Completed Document Type: Site Characterization Report
Completed Date: 09/16/2010
Comments: Not reported

Completed Area Name: PROJECT WIDE
Completed Sub Area Name: Not reported
Completed Document Type: Site Characterization Workplan
Completed Date: 02/01/2011
Comments: Completed

Completed Area Name: PROJECT WIDE
Completed Sub Area Name: Not reported
Completed Document Type: Technical Report
Completed Date: 11/08/2011
Comments: Not reported

Completed Area Name: PROJECT WIDE
Completed Sub Area Name: Not reported
Completed Document Type: Monitoring Plan
Completed Date: 01/04/2013
Comments: Not reported

Completed Area Name: Former Degreaser Area Building F
Completed Sub Area Name: Not reported
Completed Document Type: Site Characterization Workplan
Completed Date: 12/07/2012
Comments: Completed

LEFIELL MANUFACTURING COMPANY (Continued) **S110121719**

Completed Area Name: PROJECT WIDE
Completed Sub Area Name: Not reported
Completed Document Type: Monitoring Report
Completed Date: 01/28/2016
Comments: Not reported

Completed Area Name: Former Degreaser Area Building F
Completed Sub Area Name: Not reported
Completed Document Type: Technical Report
Completed Date: 05/21/2013
Comments: Completed

Completed Area Name: Former Degreaser Area Building F
Completed Sub Area Name: Not reported
Completed Document Type: Technical Workplan
Completed Date: 06/12/2013
Comments: Not reported

Completed Area Name: Building H Parts Cleaner Area
Completed Sub Area Name: Not reported
Completed Document Type: Site Characterization Workplan
Completed Date: 07/03/2013
Comments: Not reported

Completed Area Name: PROJECT WIDE
Completed Sub Area Name: Not reported
Completed Document Type: Site Characterization Report
Completed Date: 05/06/2014
Comments: Not reported

Completed Area Name: Former Degreaser Area Building F
Completed Sub Area Name: Not reported
Completed Document Type: Technical Report
Completed Date: 03/11/2014
Comments: Not reported

Completed Area Name: Building H Parts Cleaner Area
Completed Sub Area Name: Not reported
Completed Document Type: Technical Report
Completed Date: 11/14/2013
Comments: Not reported

Completed Area Name: PROJECT WIDE
Completed Sub Area Name: Not reported
Completed Document Type: Well Installation Workplan
Completed Date: 10/24/2013
Comments: Completed

Completed Area Name: Building H Parts Cleaner Area
Completed Sub Area Name: Not reported
Completed Document Type: Technical Workplan
Completed Date: 05/06/2014
Comments: Not reported

Completed Area Name: PROJECT WIDE
Completed Sub Area Name: Not reported
Completed Document Type: Technical Report

LEFIELL MANUFACTURING COMPANY (Continued) **S110121719**

Completed Date: 05/20/2014
Comments: Not reported

Completed Area Name: PROJECT WIDE
Completed Sub Area Name: Not reported
Completed Document Type: Technical Workplan
Completed Date: 08/07/2014
Comments: Not reported

Completed Area Name: PROJECT WIDE
Completed Sub Area Name: Not reported
Completed Document Type: Technical Report
Completed Date: 12/23/2014
Comments: Not reported

Completed Area Name: PROJECT WIDE
Completed Sub Area Name: Not reported
Completed Document Type: Technical Report
Completed Date: 09/30/2014
Comments: Not reported

Completed Area Name: PROJECT WIDE
Completed Sub Area Name: Not reported
Completed Document Type: Technical Report
Completed Date: 03/10/2015
Comments: Not reported

Completed Area Name: PROJECT WIDE
Completed Sub Area Name: Not reported
Completed Document Type: Technical Report
Completed Date: 06/16/2015
Comments: Not reported

Completed Area Name: PROJECT WIDE
Completed Sub Area Name: Not reported
Completed Document Type: Technical Report
Completed Date: 10/08/2015
Comments: Not reported

Completed Area Name: PROJECT WIDE
Completed Sub Area Name: Not reported
Completed Document Type: Technical Report
Completed Date: 01/05/2016
Comments: Not reported

Completed Area Name: PROJECT WIDE
Completed Sub Area Name: Not reported
Completed Document Type: Technical Report
Completed Date: 04/28/2016
Comments: Not reported

Completed Area Name: PROJECT WIDE
Completed Sub Area Name: Not reported
Completed Document Type: Community Profile
Completed Date: 04/22/2016
Comments: Not reported

LEFIELL MANUFACTURING COMPANY (Continued) **S110121719**

Future Area Name:	PROJECT WIDE
Future Sub Area Name:	Not reported
Future Document Type:	Removal Action Completion Report
Future Due Date:	2018
Future Area Name:	PROJECT WIDE
Future Sub Area Name:	Not reported
Future Document Type:	Removal Action Workplan
Future Due Date:	2016
Future Area Name:	PROJECT WIDE
Future Sub Area Name:	Not reported
Future Document Type:	Public Notice
Future Due Date:	2016
Future Area Name:	PROJECT WIDE
Future Sub Area Name:	Not reported
Future Document Type:	Remedial Investigation Report
Future Due Date:	2016
Future Area Name:	PROJECT WIDE
Future Sub Area Name:	Not reported
Future Document Type:	Fact Sheets
Future Due Date:	2016
Future Area Name:	PROJECT WIDE
Future Sub Area Name:	Not reported
Future Document Type:	Certification
Future Due Date:	2019
Future Area Name:	PROJECT WIDE
Future Sub Area Name:	Not reported
Future Document Type:	Land Use Restriction
Future Due Date:	2019
Future Area Name:	PROJECT WIDE
Future Sub Area Name:	Not reported
Future Document Type:	CEQA - Notice of Exemption
Future Due Date:	2016
Schedule Area Name:	Not reported
Schedule Sub Area Name:	Not reported
Schedule Document Type:	Not reported
Schedule Due Date:	Not reported
Schedule Revised Date:	Not reported

VCP:

Facility ID:	60001240
Site Type:	Voluntary Cleanup
Site Type Detail:	Voluntary Cleanup
Site Mgmt. Req.:	NONE SPECIFIED
Acres:	11
National Priorities List:	NO
Cleanup Oversight Agencies:	SMBRP
Lead Agency:	SMBRP
Lead Agency Description:	DTSC - Site Cleanup Program
Project Manager:	Armen Minassian
Supervisor:	Javier Hinojosa
Division Branch:	Cleanup Chatsworth
Site Code:	301483
Assembly:	57
Senate:	32
Special Programs Code:	Voluntary Cleanup Program
Status:	Active
Status Date:	01/12/2010

LEFIELL MANUFACTURING COMPANY (Continued) **S110121719**

Restricted Use: NO
Funding: Responsible Party
Lat/Long: 33.88864 / -118.0379
APN: NONE SPECIFIED
Past Use: ABOVE GROUND STORAGE TANKS, AEROSPACE MANUFACTURING/MAINTENANCE, HAZARDOUS WASTE STORAGE - TANKS/CONTAINERS, UNDERGROUND STORAGE TANKS
Potential COC: 30022, 30027
Confirmed COC: 30022,30027
Potential Description: OTH, SOIL, SV
Alias Name: 301483
Alias Type: Project Code (Site Code)
Alias Name: 60001240
Alias Type: Envirostor ID Number

Completed Info:
Completed Area Name: PROJECT WIDE
Completed Sub Area Name: Not reported
Completed Document Type: Voluntary Cleanup Agreement
Completed Date: 01/12/2010
Comments: VCA Executed

Completed Area Name: PROJECT WIDE
Completed Sub Area Name: Not reported
Completed Document Type: Annual Oversight Cost Estimate
Completed Date: 11/23/2010
Comments: Completed

Completed Area Name: PROJECT WIDE
Completed Sub Area Name: Not reported
Completed Document Type: Amendment - Order/Agreement
Completed Date: 05/22/2012
Comments: Completed

Completed Area Name: PROJECT WIDE
Completed Sub Area Name: Not reported
Completed Document Type: Annual Oversight Cost Estimate
Completed Date: 09/04/2013
Comments: Completed

Completed Area Name: PROJECT WIDE
Completed Sub Area Name: Not reported
Completed Document Type: Annual Oversight Cost Estimate
Completed Date: 10/16/2012
Comments: Not reported

Completed Area Name: PROJECT WIDE
Completed Sub Area Name: Not reported
Completed Document Type: Annual Oversight Cost Estimate
Completed Date: 09/17/2014
Comments: Completed

Completed Area Name: PROJECT WIDE
Completed Sub Area Name: Not reported
Completed Document Type: Annual Oversight Cost Estimate
Completed Date: 09/01/2015
Comments: Not reported

Completed Area Name: PROJECT WIDE

LEFIELL MANUFACTURING COMPANY (Continued) **S110121719**

Completed Sub Area Name: Not reported
Completed Document Type: Site Characterization Workplan
Completed Date: 04/07/2010
Comments: Not reported

Completed Area Name: PROJECT WIDE
Completed Sub Area Name: Not reported
Completed Document Type: Site Characterization Report
Completed Date: 09/16/2010
Comments: Not reported

Completed Area Name: PROJECT WIDE
Completed Sub Area Name: Not reported
Completed Document Type: Site Characterization Workplan
Completed Date: 02/01/2011
Comments: Completed

Completed Area Name: PROJECT WIDE
Completed Sub Area Name: Not reported
Completed Document Type: Technical Report
Completed Date: 11/08/2011
Comments: Not reported

Completed Area Name: PROJECT WIDE
Completed Sub Area Name: Not reported
Completed Document Type: Monitoring Plan
Completed Date: 01/04/2013
Comments: Not reported

Completed Area Name: Former Degreaser Area Building F
Completed Sub Area Name: Not reported
Completed Document Type: Site Characterization Workplan
Completed Date: 12/07/2012
Comments: Completed

Completed Area Name: PROJECT WIDE
Completed Sub Area Name: Not reported
Completed Document Type: Monitoring Report
Completed Date: 01/28/2016
Comments: Not reported

Completed Area Name: Former Degreaser Area Building F
Completed Sub Area Name: Not reported
Completed Document Type: Technical Report
Completed Date: 05/21/2013
Comments: Completed

Completed Area Name: Former Degreaser Area Building F
Completed Sub Area Name: Not reported
Completed Document Type: Technical Workplan
Completed Date: 06/12/2013
Comments: Not reported

Completed Area Name: Building H Parts Cleaner Area
Completed Sub Area Name: Not reported
Completed Document Type: Site Characterization Workplan
Completed Date: 07/03/2013

LEFIELL MANUFACTURING COMPANY (Continued) **S110121719**

Comments: Not reported

Completed Area Name: PROJECT WIDE
Completed Sub Area Name: Not reported
Completed Document Type: Site Characterization Report
Completed Date: 05/06/2014
Comments: Not reported

Completed Area Name: Former Degreaser Area Building F
Completed Sub Area Name: Not reported
Completed Document Type: Technical Report
Completed Date: 03/11/2014
Comments: Not reported

Completed Area Name: Building H Parts Cleaner Area
Completed Sub Area Name: Not reported
Completed Document Type: Technical Report
Completed Date: 11/14/2013
Comments: Not reported

Completed Area Name: PROJECT WIDE
Completed Sub Area Name: Not reported
Completed Document Type: Well Installation Workplan
Completed Date: 10/24/2013
Comments: Completed

Completed Area Name: Building H Parts Cleaner Area
Completed Sub Area Name: Not reported
Completed Document Type: Technical Workplan
Completed Date: 05/06/2014
Comments: Not reported

Completed Area Name: PROJECT WIDE
Completed Sub Area Name: Not reported
Completed Document Type: Technical Report
Completed Date: 05/20/2014
Comments: Not reported

Completed Area Name: PROJECT WIDE
Completed Sub Area Name: Not reported
Completed Document Type: Technical Workplan
Completed Date: 08/07/2014
Comments: Not reported

Completed Area Name: PROJECT WIDE
Completed Sub Area Name: Not reported
Completed Document Type: Technical Report
Completed Date: 12/23/2014
Comments: Not reported

Completed Area Name: PROJECT WIDE
Completed Sub Area Name: Not reported
Completed Document Type: Technical Report
Completed Date: 09/30/2014
Comments: Not reported

Completed Area Name: PROJECT WIDE

LEFIELL MANUFACTURING COMPANY (Continued) **S110121719**

Completed Sub Area Name: Not reported
Completed Document Type: Technical Report
Completed Date: 03/10/2015
Comments: Not reported

Completed Area Name: PROJECT WIDE
Completed Sub Area Name: Not reported
Completed Document Type: Technical Report
Completed Date: 06/16/2015
Comments: Not reported

Completed Area Name: PROJECT WIDE
Completed Sub Area Name: Not reported
Completed Document Type: Technical Report
Completed Date: 10/08/2015
Comments: Not reported

Completed Area Name: PROJECT WIDE
Completed Sub Area Name: Not reported
Completed Document Type: Technical Report
Completed Date: 01/05/2016
Comments: Not reported

Completed Area Name: PROJECT WIDE
Completed Sub Area Name: Not reported
Completed Document Type: Technical Report
Completed Date: 04/28/2016
Comments: Not reported

Completed Area Name: PROJECT WIDE
Completed Sub Area Name: Not reported
Completed Document Type: Community Profile
Completed Date: 04/22/2016
Comments: Not reported

Future Area Name: PROJECT WIDE
Future Sub Area Name: Not reported
Future Document Type: Removal Action Completion Report
Future Due Date: 2018
Future Area Name: PROJECT WIDE
Future Sub Area Name: Not reported
Future Document Type: Removal Action Workplan
Future Due Date: 2016
Future Area Name: PROJECT WIDE
Future Sub Area Name: Not reported
Future Document Type: Public Notice
Future Due Date: 2016
Future Area Name: PROJECT WIDE
Future Sub Area Name: Not reported
Future Document Type: Remedial Investigation Report
Future Due Date: 2016
Future Area Name: PROJECT WIDE
Future Sub Area Name: Not reported
Future Document Type: Fact Sheets
Future Due Date: 2016
Future Area Name: PROJECT WIDE
Future Sub Area Name: Not reported

LEFIELL MANUFACTURING COMPANY (Continued) **S110121719**

Future Document Type:	Certification
Future Due Date:	2019
Future Area Name:	PROJECT WIDE
Future Sub Area Name:	Not reported
Future Document Type:	Land Use Restriction
Future Due Date:	2019
Future Area Name:	PROJECT WIDE
Future Sub Area Name:	Not reported
Future Document Type:	CEQA - Notice of Exemption
Future Due Date:	2016
Schedule Area Name:	Not reported
Schedule Sub Area Name:	Not reported
Schedule Document Type:	Not reported
Schedule Due Date:	Not reported
Schedule Revised Date:	Not reported

AH129 **BROWN PACIFIC, INC.** **ENVIROSTOR** **S110493693**
NNE **13539 E. BORA DRIVE** **N/A**
1/2-1 **SANTA FE SPRINGS, CA 90670**
0.588 mi.
3105 ft. **Site 1 of 2 in cluster AH**

Relative:
Higher

Actual:
89 ft.

ENVIROSTOR:

Facility ID:	71002393
Status:	Refer: Other Agency
Status Date:	Not reported
Site Code:	Not reported
Site Type:	Tiered Permit
Site Type Detailed:	Tiered Permit
Acres:	Not reported
NPL:	NO
Regulatory Agencies:	NONE SPECIFIED
Lead Agency:	NONE SPECIFIED
Program Manager:	Not reported
Supervisor:	Not reported
Division Branch:	Cleanup Chatsworth
Assembly:	57
Senate:	32
Special Program:	Not reported
Restricted Use:	NO
Site Mgmt Req:	NONE SPECIFIED
Funding:	Not reported
Latitude:	33.90532
Longitude:	-118.0403
APN:	NONE SPECIFIED
Past Use:	NONE SPECIFIED
Potential COC:	NONE SPECIFIED
Confirmed COC:	NONE SPECIFIED
Potential Description:	NONE SPECIFIED
Alias Name:	CAD044052801
Alias Type:	EPA Identification Number
Alias Name:	110000475520
Alias Type:	EPA (FRS #)
Alias Name:	71002393
Alias Type:	Envirostor ID Number

Completed Info:

Completed Area Name:	Not reported

BROWN PACIFIC, INC. (Continued) **S110493693**

Completed Sub Area Name: Not reported
Completed Document Type: Not reported
Completed Date: Not reported
Comments: Not reported

Future Area Name: Not reported
Future Sub Area Name: Not reported
Future Document Type: Not reported
Future Due Date: Not reported
Schedule Area Name: Not reported
Schedule Sub Area Name: Not reported
Schedule Document Type: Not reported
Schedule Due Date: Not reported
Schedule Revised Date: Not reported

130
NW
1/2-1
0.604 mi.
3191 ft.

STANKOVICH I
14014 GRACEBEE AVENUE
NORWALK, CA 90650

RESPONSE **S102008367**
ENVIROSTOR **N/A**
HIST Cal-Sites

Relative:
Higher

Actual:
86 ft.

RESPONSE:
Facility ID: 19990017
Site Type: State Response
Site Type Detail: State Response or NPL
Acres: 0.04
National Priorities List: NO
Cleanup Oversight Agencies: NONE SPECIFIED
Lead Agency Description: Not reported
Project Manager: Not reported
Supervisor: Sayareh Amirebrahimi
Division Branch: Cleanup Chatsworth
Site Code: Not reported
Site Mgmt. Req.: NONE SPECIFIED
Assembly: 57
Senate: 32
Special Program Status: Not reported
Status: Certified
Status Date: 09/01/1984
Restricted Use: NO
Funding: Responsible Party
Latitude: 33.90349
Longitude: -118.0534
APN: 8059-002-043, 8059002043
Past Use: HAZARDOUS WASTE STORAGE - TANKS/CONTAINERS, ILLEGAL DUMPING
Potential COC : Arsenic Benzene Chlordane Total Chromium (1:6 ratio Cr VI:Cr III DDD Endrin Lead Mercury (elemental Tetrachloroethylene (PCE TPH-MOTOR OIL 1,1,1-Trichloroethane (TCA Trichloroethylene (TCE Acetone
Confirmed COC: Arsenic Benzene Chlordane Total Chromium (1:6 ratio Cr VI:Cr III DDD Endrin Lead Mercury (elemental Tetrachloroethylene (PCE 1,1,1-Trichloroethane (TCA Acetone TPH-MOTOR OIL Trichloroethylene (TCE
Potential Description: OTH, SOIL, SV
Alias Name: 8059-002-043
Alias Type: APN
Alias Name: 8059002043
Alias Type: APN
Alias Name: 110033617860

STANKOVICH I (Continued) **S102008367**

Alias Type: EPA (FRS #)
Alias Name: 19990017
Alias Type: Envirostor ID Number

Completed Info:
Completed Area Name: PROJECT WIDE
Completed Sub Area Name: Not reported
Completed Document Type: Certification
Completed Date: 09/01/1984
Comments: Our records do not indicate the actual date this site was certified. Our records show 01/1984. We have used the date 01/01/1984 because this gives us the earliest statute of limitations.

Future Area Name: Not reported
Future Sub Area Name: Not reported
Future Document Type: Not reported
Future Due Date: Not reported
Schedule Area Name: Not reported
Schedule Sub Area Name: Not reported
Schedule Document Type: Not reported
Schedule Due Date: Not reported
Schedule Revised Date: Not reported

ENVIROSTOR:
Facility ID: 19990017
Status: Certified
Status Date: 09/01/1984
Site Code: Not reported
Site Type: State Response
Site Type Detailed: State Response or NPL
Acres: 0.04
NPL: NO
Regulatory Agencies: NONE SPECIFIED
Lead Agency: NONE SPECIFIED
Program Manager: Not reported
Supervisor: Sayareh Amirebrahimi
Division Branch: Cleanup Chatsworth
Assembly: 57
Senate: 32
Special Program: Not reported
Restricted Use: NO
Site Mgmt Req: NONE SPECIFIED
Funding: Responsible Party
Latitude: 33.90349
Longitude: -118.0534
APN: 8059-002-043, 8059002043
Past Use: HAZARDOUS WASTE STORAGE - TANKS/CONTAINERS, ILLEGAL DUMPING
Potential COC: Arsenic Benzene Chlordane Total Chromium (1:6 ratio Cr VI:Cr III DDD Endrin Lead Mercury (elemental Tetrachloroethylene (PCE TPH-MOTOR OIL 1,1,1-Trichloroethane (TCA Trichloroethylene (TCE Acetone
Confirmed COC: Arsenic Benzene Chlordane Total Chromium (1:6 ratio Cr VI:Cr III DDD Endrin Lead Mercury (elemental Tetrachloroethylene (PCE 1,1,1-Trichloroethane (TCA Acetone TPH-MOTOR OIL Trichloroethylene (TCE
Potential Description: OTH, SOIL, SV
Alias Name: 8059-002-043
Alias Type: APN

STANKOVICH I (Continued) **S102008367**

Alias Name: 8059002043
Alias Type: APN
Alias Name: 110033617860
Alias Type: EPA (FRS #)
Alias Name: 19990017
Alias Type: Envirostor ID Number

Completed Info:
Completed Area Name: PROJECT WIDE
Completed Sub Area Name: Not reported
Completed Document Type: Certification
Completed Date: 09/01/1984
Comments: Our records do not indicate the actual date this site was certified.
Our records show 01/1984. We have used the date 01/01/1984 because this gives us the earliest statute of limitations.

Future Area Name: Not reported
Future Sub Area Name: Not reported
Future Document Type: Not reported
Future Due Date: Not reported
Schedule Area Name: Not reported
Schedule Sub Area Name: Not reported
Schedule Document Type: Not reported
Schedule Due Date: Not reported
Schedule Revised Date: Not reported

Calsite:
Region: GLENDALE
Facility ID: 19990017
Facility Type: RP
Type: RESPONSIBLE PARTY
Branch: SA
Branch Name: SO CAL - GLENDALE
File Name: Not reported
State Senate District: 09011984
Status: CERTIFIED AS HAVING BEEN REMEDIED SATISFACTORILY UNDER DTSC OVERSIGHT
Status Name: CERTIFIED
Lead Agency: N/A
NPL: Not reported
SIC Code: 99
SIC Name: NONCLASSIFIABLE ESTABLISHMENTS
Access: Not reported
Cortese: Not reported
Hazardous Ranking Score: Not reported
Date Site Hazard Ranked: Not reported
Groundwater Contamination: Not reported
Staff Member Responsible for Site: Not reported
Supervisor Responsible for Site: Not reported
Region Water Control Board: Not reported
Region Water Control Board Name: Not reported
Lat/Long Direction: Not reported
Lat/Long (dms): 0 0 0 / 0 0 0
Lat/long Method: Not reported
Lat/Long Description: Not reported
State Assembly District Code: 56
State Senate District Code: 30
Facility ID: 19990017

STANKOVICH I (Continued) **S102008367**

Activity:	CERT
Activity Name:	CERTIFICATION
AWP Code:	Not reported
Proposed Budget:	0
AWP Completion Date:	Not reported
Revised Due Date:	Not reported
Comments Date:	09011984
Est Person-Yrs to complete:	0
Estimated Size:	Not reported
Request to Delete Activity:	Not reported
Activity Status:	CERT
Definition of Status:	CERTIFIED
Liquids Removed (Gals):	0
Liquids Treated (Gals):	0
Action Included Capping:	Not reported
Well Decommissioned:	Not reported
Action Included Fencing:	Not reported
Removal Action Certification:	Not reported
Activity Comments:	Not reported
For Commercial Reuse:	0
For Industrial Reuse:	0
For Residential Reuse:	0
Unknown Type:	0
Alternate Address:	14014 GRACEBEE AVENUE
Alternate City,St,Zip:	NORWALK, CA 90650
Background Info:	Not reported
Comments Date:	01261996
Comments:	Our records do not indicate the actual date this site was
Comments Date:	01261996
Comments:	certified. Our records show 01/1984. We have used the date
Comments Date:	01261996
Comments:	01/01/1984 because this gives us the earliest statute of
Comments Date:	01261996
Comments:	limitations.
Comments Date:	09011984
Comments:	300 containers of hazardous waste were removed.
Comments Date:	09011984
Comments:	This certification was confirmed by a report prepared by the
Comments Date:	09011984
Comments:	Auditor General. The Auditor General conducted an audit of
Comments Date:	09011984
Comments:	the Department’s records to confirm a list of sites where
Comments Date:	09011984
Comments:	the Department was involved in the cleanup and the cleanup
Comments Date:	09011984
Comments:	had been completed. This Auditor General list became the
Comments Date:	09011984
Comments:	basis for our historical certification information. Many of
Comments Date:	09011984
Comments:	the sites on this list were handled by our Surveillance and
Comments Date:	09011984
Comments:	Enforcement Staff. Much of this work was in response to
Comments Date:	09011984
Comments:	complaints from the public or reports from industry and the
Comments Date:	09011984
Comments:	response action may have only addressed the immediate
Comments Date:	09011984

STANKOVICH I (Continued) **S102008367**

Comments: problem and not the entire facility.
ID Name: Not reported
ID Value: Not reported
Alternate Name: STANKOVICH I
Special Programs Code: Not reported
Special Programs Name: Not reported

131
ENE
1/2-1
0.606 mi.
3198 ft.

ELECTROMATIC, INC
14025 STAGE RD
SANTA FE SPRINGS, CA 90670

RCRA-LQG 1001404402
ENVIROSTOR CAR000047720

Relative:
Higher

Actual:
95 ft.

RCRA-LQG:
Date form received by agency: 03/01/2014
Facility name: ELECTROMATIC, INC
Facility address: 14025 STAGE RD
SANTA FE SPRINGS, CA 90670
EPA ID: CAR000047720
Mailing address: S KELLOGG AVE
GOLETA, CA 93117
Contact: WYMAN M WINN
Contact address: S KELLOGG AVE
GOLETA, CA 93117
Contact country: Not reported
Contact telephone: (805) 805-9649
Telephone ext.: 880
Contact email: WINN@ELECTROMATIC.COM
EPA Region: 09
Land type: Private
Classification: Large Quantity Generator
Description: Handler: generates 1,000 kg or more of hazardous waste during any calendar month; or generates more than 1 kg of acutely hazardous waste during any calendar month; or generates more than 100 kg of any residue or contaminated soil, waste or other debris resulting from the cleanup of a spill, into or on any land or water, of acutely hazardous waste during any calendar month; or generates 1 kg or less of acutely hazardous waste during any calendar month, and accumulates more than 1 kg of acutely hazardous waste at any time; or generates 100 kg or less of any residue or contaminated soil, waste or other debris resulting from the cleanup of a spill, into or on any land or water, of acutely hazardous waste during any calendar month, and accumulates more than 100 kg of that material at any time

Owner/Operator Summary:
Owner/operator name: MARY F WILK
Owner/operator address: VIA PRESADA
SANTA BARBARA, CA 93110
Owner/operator country: Not reported
Owner/operator telephone: (805) 964-1213
Legal status: Private
Owner/Operator Type: Owner
Owner/Op start date: 07/01/1999
Owner/Op end date: Not reported

Owner/operator name: ELECTROMATIC INC
Owner/operator address: Not reported

ELECTROMATIC, INC (Continued) **1001404402**

Not reported
Owner/operator country: US
Owner/operator telephone: Not reported
Legal status: Private
Owner/Operator Type: Operator
Owner/Op start date: 07/01/1999
Owner/Op end date: Not reported

Owner/operator name: MARK F WILK
Owner/operator address: Not reported
Not reported
Owner/operator country: Not reported
Owner/operator telephone: Not reported
Legal status: Private
Owner/Operator Type: Operator
Owner/Op start date: 07/01/1999
Owner/Op end date: Not reported

Owner/operator name: MARY F. WILK
Owner/operator address: 4384 VIA PRESEDA
SANTA BARBARA, CA 93110
Owner/operator country: US
Owner/operator telephone: Not reported
Legal status: Private
Owner/Operator Type: Owner
Owner/Op start date: 07/01/1999
Owner/Op end date: Not reported

Handler Activities Summary:
U.S. importer of hazardous waste: No
Mixed waste (haz. and radioactive): No
Recycler of hazardous waste: No
Transporter of hazardous waste: No
Treater, storer or disposer of HW: No
Underground injection activity: No
On-site burner exemption: No
Furnace exemption: No
Used oil fuel burner: No
Used oil processor: No
User oil refiner: No
Used oil fuel marketer to burner: No
Used oil Specification marketer: No
Used oil transfer facility: No
Used oil transporter: No

. Waste code: F006
. Waste name: WASTEWATER TREATMENT SLUDGES FROM ELECTROPLATING OPERATIONS, EXCEPT FROM THE FOLLOWING PROCESSES: (1) SULFURIC ACID ANODIZING OF ALUMINUM; (2) TIN PLATING ON CARBON STEEL; (3) ZINC PLATING (SEGREGATED BASIS) ON CARBON STEEL; (4) ALUMINUM OR ZINC-ALUMINUM PLATING ON CARBON STEEL; (5) CLEANING/STRIPPING ASSOCIATED WITH TIN, ZINC, AND ALUMINUM PLATING ON CARBON STEEL; AND (6) CHEMICAL ETCHING AND MILLING OF ALUMINUM.

Historical Generators:
Date form received by agency: 02/10/2012

ELECTROMATIC, INC (Continued) **1001404402**

Site name: ELECTROMIC, INC.
Classification: Large Quantity Generator

. Waste code: F006
. Waste name: WASTEWATER TREATMENT SLUDGES FROM ELECTROPLATING OPERATIONS, EXCEPT FROM THE FOLLOWING PROCESSES: (1) SULFURIC ACID ANODIZING OF ALUMINUM; (2) TIN PLATING ON CARBON STEEL; (3) ZINC PLATING (SEGREGATED BASIS) ON CARBON STEEL; (4) ALUMINUM OR ZINC-ALUMINUM PLATING ON CARBON STEEL; (5) CLEANING/STRIPPING ASSOCIATED WITH TIN, ZINC, AND ALUMINUM PLATING ON CARBON STEEL; AND (6) CHEMICAL ETCHING AND MILLING OF ALUMINUM.

Date form received by agency: 05/11/2010
Site name: ELECTROMATIC, INC.
Classification: Large Quantity Generator

. Waste code: 171
. Waste name: 171

. Waste code: F006
. Waste name: WASTEWATER TREATMENT SLUDGES FROM ELECTROPLATING OPERATIONS, EXCEPT FROM THE FOLLOWING PROCESSES: (1) SULFURIC ACID ANODIZING OF ALUMINUM; (2) TIN PLATING ON CARBON STEEL; (3) ZINC PLATING (SEGREGATED BASIS) ON CARBON STEEL; (4) ALUMINUM OR ZINC-ALUMINUM PLATING ON CARBON STEEL; (5) CLEANING/STRIPPING ASSOCIATED WITH TIN, ZINC, AND ALUMINUM PLATING ON CARBON STEEL; AND (6) CHEMICAL ETCHING AND MILLING OF ALUMINUM.

Date form received by agency: 02/21/2008
Site name: ELECTROMATIC, INC
Classification: Large Quantity Generator

. Waste code: F006
. Waste name: WASTEWATER TREATMENT SLUDGES FROM ELECTROPLATING OPERATIONS, EXCEPT FROM THE FOLLOWING PROCESSES: (1) SULFURIC ACID ANODIZING OF ALUMINUM; (2) TIN PLATING ON CARBON STEEL; (3) ZINC PLATING (SEGREGATED BASIS) ON CARBON STEEL; (4) ALUMINUM OR ZINC-ALUMINUM PLATING ON CARBON STEEL; (5) CLEANING/STRIPPING ASSOCIATED WITH TIN, ZINC, AND ALUMINUM PLATING ON CARBON STEEL; AND (6) CHEMICAL ETCHING AND MILLING OF ALUMINUM.

Date form received by agency: 03/01/2006
Site name: ELECTROMATIC INC
Classification: Large Quantity Generator

. Waste code: F006
. Waste name: WASTEWATER TREATMENT SLUDGES FROM ELECTROPLATING OPERATIONS, EXCEPT FROM THE FOLLOWING PROCESSES: (1) SULFURIC ACID ANODIZING OF ALUMINUM; (2) TIN PLATING ON CARBON STEEL; (3) ZINC PLATING (SEGREGATED BASIS) ON CARBON STEEL; (4) ALUMINUM OR ZINC-ALUMINUM PLATING ON CARBON STEEL; (5) CLEANING/STRIPPING ASSOCIATED WITH TIN, ZINC, AND ALUMINUM PLATING ON CARBON STEEL; AND (6) CHEMICAL ETCHING AND MILLING OF ALUMINUM.

Date form received by agency: 02/27/2004
Site name: ELECTROMATIC INC
Classification: Large Quantity Generator

ELECTROMATIC, INC (Continued) **1001404402**

. Waste code: F006
. Waste name: WASTEWATER TREATMENT SLUDGES FROM ELECTROPLATING OPERATIONS, EXCEPT FROM THE FOLLOWING PROCESSES: (1) SULFURIC ACID ANODIZING OF ALUMINUM; (2) TIN PLATING ON CARBON STEEL; (3) ZINC PLATING (SEGREGATED BASIS) ON CARBON STEEL; (4) ALUMINUM OR ZINC-ALUMINUM PLATING ON CARBON STEEL; (5) CLEANING/STRIPPING ASSOCIATED WITH TIN, ZINC, AND ALUMINUM PLATING ON CARBON STEEL; AND (6) CHEMICAL ETCHING AND MILLING OF ALUMINUM.

Date form received by agency: 02/25/2002
Site name: ELECTROMATIC, INC.
Classification: Large Quantity Generator

. Waste code: F006
. Waste name: WASTEWATER TREATMENT SLUDGES FROM ELECTROPLATING OPERATIONS, EXCEPT FROM THE FOLLOWING PROCESSES: (1) SULFURIC ACID ANODIZING OF ALUMINUM; (2) TIN PLATING ON CARBON STEEL; (3) ZINC PLATING (SEGREGATED BASIS) ON CARBON STEEL; (4) ALUMINUM OR ZINC-ALUMINUM PLATING ON CARBON STEEL; (5) CLEANING/STRIPPING ASSOCIATED WITH TIN, ZINC, AND ALUMINUM PLATING ON CARBON STEEL; AND (6) CHEMICAL ETCHING AND MILLING OF ALUMINUM.

Date form received by agency: 01/18/1999
Site name: ELECTROMATIC INC
Classification: Small Quantity Generator

. Waste code: F006
. Waste name: WASTEWATER TREATMENT SLUDGES FROM ELECTROPLATING OPERATIONS, EXCEPT FROM THE FOLLOWING PROCESSES: (1) SULFURIC ACID ANODIZING OF ALUMINUM; (2) TIN PLATING ON CARBON STEEL; (3) ZINC PLATING (SEGREGATED BASIS) ON CARBON STEEL; (4) ALUMINUM OR ZINC-ALUMINUM PLATING ON CARBON STEEL; (5) CLEANING/STRIPPING ASSOCIATED WITH TIN, ZINC, AND ALUMINUM PLATING ON CARBON STEEL; AND (6) CHEMICAL ETCHING AND MILLING OF ALUMINUM.

Biennial Reports:

Last Biennial Reporting Year: 2013

Annual Waste Handled:
Waste code: F006
Waste name: WASTEWATER TREATMENT SLUDGES FROM ELECTROPLATING OPERATIONS EXCEPT FROM THE FOLLOWING PROCESSES: (1) SULFURIC ACID ANODIZING OF ALUMINUM; (2) TIN PLATING ON CARBON STEEL; (3) ZINC PLATING (SEGREGATED BASIS) ON CARBON STEEL; (4) ALUMINUM OR ZINC-ALUMINUM PLATING ON CARBON STEEL; (5) CLEANING/STRIPPING ASSOCIATED WITH TIN, ZINC AND ALUMINUM PLATING ON CARBON STEEL; AND (6) CHEMICAL ETCHING AND MILLING OF ALUMINUM.
Amount (Lbs): 41200

Facility Has Received Notices of Violations:
Regulation violated: Not reported
Area of violation: Generators - Records/Reporting
Date violation determined: 10/20/2015
Date achieved compliance: 12/16/2015
Violation lead agency: State

ELECTROMATIC, INC (Continued) **1001404402**

Enforcement action: WRITTEN INFORMAL
Enforcement action date: 10/20/2015
Enf. disposition status: Not reported
Enf. disp. status date: Not reported
Enforcement lead agency: State
Proposed penalty amount: Not reported
Final penalty amount: Not reported
Paid penalty amount: Not reported

Regulation violated: Not reported
Area of violation: Generators - General
Date violation determined: 09/11/2007
Date achieved compliance: 09/13/2007
Violation lead agency: State
Enforcement action: WRITTEN INFORMAL
Enforcement action date: 09/11/2007
Enf. disposition status: Not reported
Enf. disp. status date: Not reported
Enforcement lead agency: State
Proposed penalty amount: Not reported
Final penalty amount: Not reported
Paid penalty amount: Not reported

Regulation violated: Not reported
Area of violation: Generators - General
Date violation determined: 09/11/2007
Date achieved compliance: 09/13/2007
Violation lead agency: State
Enforcement action: WRITTEN INFORMAL
Enforcement action date: 10/22/2007
Enf. disposition status: Not reported
Enf. disp. status date: Not reported
Enforcement lead agency: State
Proposed penalty amount: Not reported
Final penalty amount: Not reported
Paid penalty amount: Not reported

Regulation violated: Not reported
Area of violation: Generators - General
Date violation determined: 10/28/2005
Date achieved compliance: 11/28/2005
Violation lead agency: State
Enforcement action: WRITTEN INFORMAL
Enforcement action date: 10/28/2005
Enf. disposition status: Not reported
Enf. disp. status date: Not reported
Enforcement lead agency: State
Proposed penalty amount: Not reported
Final penalty amount: Not reported
Paid penalty amount: Not reported

Regulation violated: Not reported
Area of violation: Generators - General
Date violation determined: 01/15/2004
Date achieved compliance: 01/15/2004
Violation lead agency: State
Enforcement action: WRITTEN INFORMAL

ELECTROMATIC, INC (Continued) **1001404402**

Enforcement action date: 01/15/2004
Enf. disposition status: Not reported
Enf. disp. status date: Not reported
Enforcement lead agency: State
Proposed penalty amount: Not reported
Final penalty amount: Not reported
Paid penalty amount: Not reported

Evaluation Action Summary:
Evaluation date: 10/20/2015
Evaluation: COMPLIANCE EVALUATION INSPECTION ON-SITE
Area of violation: Generators - Records/Reporting
Date achieved compliance: 12/16/2015
Evaluation lead agency: State

Evaluation date: 10/13/2009
Evaluation: COMPLIANCE EVALUATION INSPECTION ON-SITE
Area of violation: Not reported
Date achieved compliance: Not reported
Evaluation lead agency: State

Evaluation date: 09/11/2007
Evaluation: COMPLIANCE EVALUATION INSPECTION ON-SITE
Area of violation: Generators - General
Date achieved compliance: 09/13/2007
Evaluation lead agency: State

Evaluation date: 10/28/2005
Evaluation: COMPLIANCE EVALUATION INSPECTION ON-SITE
Area of violation: Generators - General
Date achieved compliance: 11/28/2005
Evaluation lead agency: State Contractor/Grantee

Evaluation date: 02/26/2004
Evaluation: COMPLIANCE EVALUATION INSPECTION ON-SITE
Area of violation: Not reported
Date achieved compliance: Not reported
Evaluation lead agency: EPA

Evaluation date: 01/15/2004
Evaluation: COMPLIANCE EVALUATION INSPECTION ON-SITE
Area of violation: Generators - General
Date achieved compliance: 01/15/2004
Evaluation lead agency: State Contractor/Grantee

ENVIROSTOR:
Facility ID: 71003482
Status: Refer: Other Agency
Status Date: Not reported
Site Code: Not reported
Site Type: Tiered Permit
Site Type Detailed: Tiered Permit
Acres: Not reported
NPL: NO
Regulatory Agencies: NONE SPECIFIED
Lead Agency: NONE SPECIFIED
Program Manager: Not reported

ELECTROMATIC, INC (Continued) **1001404402**

Supervisor:	Not reported
Division Branch:	Cleanup Chatsworth
Assembly:	57
Senate:	32
Special Program:	Not reported
Restricted Use:	NO
Site Mgmt Req:	NONE SPECIFIED
Funding:	Not reported
Latitude:	33.90021
Longitude:	-118.0326
APN:	NONE SPECIFIED
Past Use:	NONE SPECIFIED
Potential COC:	NONE SPECIFIED
Confirmed COC:	NONE SPECIFIED
Potential Description:	NONE SPECIFIED
Alias Name:	CAR000047720
Alias Type:	EPA Identification Number
Alias Name:	110002925906
Alias Type:	EPA (FRS #)
Alias Name:	71003482
Alias Type:	Envirostor ID Number

Completed Info:

Completed Area Name:	Not reported
Completed Sub Area Name:	Not reported
Completed Document Type:	Not reported
Completed Date:	Not reported
Comments:	Not reported
Future Area Name:	Not reported
Future Sub Area Name:	Not reported
Future Document Type:	Not reported
Future Due Date:	Not reported
Schedule Area Name:	Not reported
Schedule Sub Area Name:	Not reported
Schedule Document Type:	Not reported
Schedule Due Date:	Not reported
Schedule Revised Date:	Not reported

AH132 **BROWN PACIFIC INC** **ENVIROSTOR** **S100277098**
NNE **13639 BORA DR** **CHMIRS** **N/A**
1/2-1 **SANTA FE SPRINGS, CA 90670** **HIST CORTESE**
0.606 mi. **NPDES**
3201 ft. **Site 2 of 2 in cluster AH**

Relative:
Higher

Actual:
87 ft.

ENVIROSTOR:

Facility ID:	19330176
Status:	Refer: Other Agency
Status Date:	08/31/1995
Site Code:	Not reported
Site Type:	Historical
Site Type Detailed:	* Historical
Acres:	Not reported
NPL:	NO
Regulatory Agencies:	NONE SPECIFIED
Lead Agency:	NONE SPECIFIED
Program Manager:	Not reported
Supervisor:	* Mmonroy

BROWN PACIFIC INC (Continued) **S100277098**

Division Branch: Cleanup Chatsworth
Assembly: 57
Senate: 32
Special Program: * Site Char & Assess Grant (CERCLA 104)
Restricted Use: NO
Site Mgmt Req: NONE SPECIFIED
Funding: Not reported
Latitude: 33.90568
Longitude: -118.0408
APN: 8059029015
Past Use: NONE SPECIFIED
Potential COC: * UNSPECIFIED ACID SOLUTION * UNSPECIFIED ALKALINE SOLUTIONS Chromium VI Cyanide (free Nickel
Confirmed COC: NONE SPECIFIED
Potential Description: NONE SPECIFIED
Alias Name: BRADFORD PACIFIC WIRE
Alias Type: Alternate Name
Alias Name: 8059029015
Alias Type: APN
Alias Name: CAD044052801
Alias Type: EPA Identification Number
Alias Name: 110000475520
Alias Type: EPA (FRS #)
Alias Name: 19330176
Alias Type: Envirostor ID Number

Completed Info:
Completed Area Name: PROJECT WIDE
Completed Sub Area Name: Not reported
Completed Document Type: * Discovery
Completed Date: 10/06/1980
Comments: Facility Identified: LACE - steel wire pickling. Notice of Violation (NOV) for spill onto ground and storm drain. Records Search (LA Dept of Public Works): Acid discharge to storm drain. NOV issued for sludge discharge to Coyote Creek (06/29/71).

Completed Area Name: PROJECT WIDE
Completed Sub Area Name: Not reported
Completed Document Type: Site Screening
Completed Date: 10/25/1994
Comments: Database verification project confirms NFA for DTSC.

Completed Area Name: PROJECT WIDE
Completed Sub Area Name: Not reported
Completed Document Type: Site Screening
Completed Date: 11/29/1993
Comments: Phone contact with Ken Brown. An acid spill incident reported to OES/local Fire Department and cleaned up in January/February 1991. No further action is recommended.

Completed Area Name: PROJECT WIDE
Completed Sub Area Name: Not reported
Completed Document Type: Site Screening
Completed Date: 11/16/1988
Comments: Site Screening Done: DHS will take no further action since there appears to be no health threats posed by the site and no evidence of contamination.

BROWN PACIFIC INC (Continued) **S100277098**

Completed Area Name:	PROJECT WIDE
Completed Sub Area Name:	Not reported
Completed Document Type:	Site Screening
Completed Date:	09/24/1987
Comments:	Site Screening Done: E&E's FIT recommends NFA under CERCLA due to low preliminary hazard ranking score.

Completed Area Name:	PROJECT WIDE
Completed Sub Area Name:	Not reported
Completed Document Type:	Preliminary Assessment Report
Completed Date:	03/01/1987
Comments:	Preliminary Assessment Done: PA completed by state under CERCLA 104 with recommendation for low-priority site inspec- tion.

Future Area Name:	Not reported
Future Sub Area Name:	Not reported
Future Document Type:	Not reported
Future Due Date:	Not reported
Schedule Area Name:	Not reported
Schedule Sub Area Name:	Not reported
Schedule Document Type:	Not reported
Schedule Due Date:	Not reported
Schedule Revised Date:	Not reported

CHMIRS:

OES Incident Number:	114864
OES notification:	Not reported
OES Date:	Not reported
OES Time:	Not reported
Date Completed:	**09-JAN-91**
Property Use:	600
Agency Id Number:	19110
Agency Incident Number:	LA-198
Time Notified:	1952
Time Completed:	1
Surrounding Area:	400
Estimated Temperature:	50
Property Management:	P
Special Studies 4:	N
More Than Two Substances Involved?:	N
Resp Agncy Personel # Of Decontaminated:	15
Responding Agency Personel # Of Injuries:	5
Responding Agency Personel # Of Fatalities:	0
Others Number Of Decontaminated:	0
Others Number Of Injuries:	0
Others Number Of Fatalities:	0
Vehicle Make/year:	Not reported
Vehicle License Number:	Not reported
Vehicle State:	Not reported
Vehicle Id Number:	Not reported
CA DOT PUC/ICC Number:	Not reported
Company Name:	Not reported
Reporting Officer Name/ID:	D. MCCLELLAN HAZ-MAT 87-B
Report Date:	09-JAN-91
Facility Telephone:	213 267-2401
Waterway Involved:	Not reported
Waterway:	Not reported

BROWN PACIFIC INC (Continued) **S100277098**

Spill Site:	Not reported
Cleanup By:	Not reported
Containment:	Not reported
What Happened:	Not reported
Type:	Not reported
Measure:	Not reported
Other:	Not reported
Date/Time:	Not reported
Year:	88-92
Agency:	Not reported
Incident Date:	09-JAN-91
Admin Agency:	Not reported
Amount:	Not reported
Contained:	Not reported
Site Type:	Not reported
E Date:	04-JUN-92
Substance:	Not reported
Unknown:	Not reported
Substance #2:	Not reported
Substance #3:	Not reported
Evacuations:	Not reported
Number of Injuries:	Not reported
Number of Fatalities:	Not reported
#1 Pipeline:	Not reported
#2 Pipeline:	Not reported
#3 Pipeline:	Not reported
#1 Vessel >= 300 Tons:	Not reported
#2 Vessel >= 300 Tons:	Not reported
#3 Vessel >= 300 Tons:	Not reported
Evacs:	Not reported
Injuries:	Not reported
Fatals:	Not reported
Comments:	Y
Description:	Not reported

HIST CORTESE:

Region:	CORTESE
Facility County Code:	19
Reg By:	CALSI
Reg Id:	19330176

NPDES:

Npdes Number:	Not reported
Facility Status:	Not reported
Agency Id:	Not reported
Region:	4
Regulatory Measure Id:	189298
Order No:	Not reported
Regulatory Measure Type:	Industrial
Place Id:	Not reported
WDID:	4 19I004124
Program Type:	Not reported
Adoption Date Of Regulatory Measure:	Not reported
Effective Date Of Regulatory Measure:	Not reported
Expiration Date Of Regulatory Measure:	Not reported
Termination Date Of Regulatory Measure:	Not reported

BROWN PACIFIC INC (Continued) **S100277098**

Discharge Name:	Not reported
Discharge Address:	Not reported
Discharge City:	Not reported
Discharge State:	Not reported
Discharge Zip:	Not reported
RECEIVED DATE:	5/9/2008
PROCESSED DATE:	4/6/1992
STATUS CODE NAME:	Active
STATUS DATE:	4/6/1992
PLACE SIZE:	2
PLACE SIZE UNIT:	52
FACILITY CONTACT NAME:	Charles Dickson
FACILITY CONTACT TITLE:	Not reported
FACILITY CONTACT PHONE:	310-921-3471
FACILITY CONTACT PHONE EXT:	Not reported
FACILITY CONTACT EMAIL:	Not reported
OPERATOR NAME:	Brown Pacific Incorporated
OPERATOR ADDRESS:	13639 East Bora Drive
OPERATOR CITY:	Santa Fe Springs
OPERATOR STATE:	California
OPERATOR ZIP:	90670
OPERATOR CONTACT NAME:	Claudia Brown Nagele
OPERATOR CONTACT TITLE:	Not reported
OPERATOR CONTACT PHONE:	310-921-3471
OPERATOR CONTACT PHONE EXT:	Not reported
OPERATOR CONTACT EMAIL:	Not reported
OPERATOR TYPE:	Private Business
DEVELOPER NAME:	Not reported
DEVELOPER ADDRESS:	Not reported
DEVELOPER CITY:	Not reported
DEVELOPER STATE:	California
DEVELOPER ZIP:	Not reported
DEVELOPER CONTACT NAME:	Not reported
DEVELOPER CONTACT TITLE:	Not reported
CONSTYPE LINEAR UTILITY IND:	Not reported
EMERGENCY PHONE NO:	310-921-3471
EMERGENCY PHONE EXT:	Not reported
CONSTYPE ABOVE GROUND IND:	Not reported
CONSTYPE BELOW GROUND IND:	Not reported
CONSTYPE CABLE LINE IND:	Not reported
CONSTYPE COMM LINE IND:	Not reported
CONSTYPE COMMERTIAL IND:	Not reported
CONSTYPE ELECTRICAL LINE IND:	Not reported
CONSTYPE GAS LINE IND:	Not reported
CONSTYPE INDUSTRIAL IND:	Not reported
CONSTYPE OTHER DESRIPTION:	Not reported
CONSTYPE OTHER IND:	Not reported
CONSTYPE RECONS IND:	Not reported
CONSTYPE RESIDENTIAL IND:	Not reported
CONSTYPE TRANSPORT IND:	Not reported
CONSTYPE UTILITY DESCRIPTION:	Not reported
CONSTYPE UTILITY IND:	Not reported
CONSTYPE WATER SEWER IND:	Not reported
DIR DISCHARGE USWATER IND:	Not reported
RECEIVING WATER NAME:	Coyote Creek
CERTIFIER NAME:	Claudia Nagele
CERTIFIER TITLE:	Not reported

BROWN PACIFIC INC (Continued) **S100277098**

CERTIFICATION DATE:	29-JUN-11
PRIMARY SIC:	3315-Steel Wiredrawing and Steel Nails and Spikes
SECONDARY SIC:	Not reported
TERTIARY SIC:	Not reported
Npdes Number:	CAS000001
Facility Status:	Active
Agency Id:	0
Region:	4
Regulatory Measure Id:	189298
Order No:	97-03-DWQ
Regulatory Measure Type:	Enrollee
Place Id:	Not reported
WDID:	4 19I004124
Program Type:	Industrial
Adoption Date Of Regulatory Measure:	Not reported
Effective Date Of Regulatory Measure:	04/06/1992
Expiration Date Of Regulatory Measure:	Not reported
Termination Date Of Regulatory Measure:	Not reported
Discharge Name:	Brown Pacific Incorporated
Discharge Address:	13639 East Bora Drive
Discharge City:	Santa Fe Springs
Discharge State:	California
Discharge Zip:	90670
RECEIVED DATE:	Not reported
PROCESSED DATE:	Not reported
STATUS CODE NAME:	Not reported
STATUS DATE:	Not reported
PLACE SIZE:	Not reported
PLACE SIZE UNIT:	Not reported
FACILITY CONTACT NAME:	Not reported
FACILITY CONTACT TITLE:	Not reported
FACILITY CONTACT PHONE:	Not reported
FACILITY CONTACT PHONE EXT:	Not reported
FACILITY CONTACT EMAIL:	Not reported
OPERATOR NAME:	Not reported
OPERATOR ADDRESS:	Not reported
OPERATOR CITY:	Not reported
OPERATOR STATE:	Not reported
OPERATOR ZIP:	Not reported
OPERATOR CONTACT NAME:	Not reported
OPERATOR CONTACT TITLE:	Not reported
OPERATOR CONTACT PHONE:	Not reported
OPERATOR CONTACT PHONE EXT:	Not reported
OPERATOR CONTACT EMAIL:	Not reported
OPERATOR TYPE:	Not reported
DEVELOPER NAME:	Not reported
DEVELOPER ADDRESS:	Not reported
DEVELOPER CITY:	Not reported
DEVELOPER STATE:	Not reported
DEVELOPER ZIP:	Not reported
DEVELOPER CONTACT NAME:	Not reported
DEVELOPER CONTACT TITLE:	Not reported
CONSTYPE LINEAR UTILITY IND:	Not reported
EMERGENCY PHONE NO:	Not reported
EMERGENCY PHONE EXT:	Not reported
CONSTYPE ABOVE GROUND IND:	Not reported

BROWN PACIFIC INC (Continued) **S100277098**

CONSTYPE BELOW GROUND IND:	Not reported
CONSTYPE CABLE LINE IND:	Not reported
CONSTYPE COMM LINE IND:	Not reported
CONSTYPE COMMERTIAL IND:	Not reported
CONSTYPE ELECTRICAL LINE IND:	Not reported
CONSTYPE GAS LINE IND:	Not reported
CONSTYPE INDUSTRIAL IND:	Not reported
CONSTYPE OTHER DESRIPTION:	Not reported
CONSTYPE OTHER IND:	Not reported
CONSTYPE RECONS IND:	Not reported
CONSTYPE RESIDENTIAL IND:	Not reported
CONSTYPE TRANSPORT IND:	Not reported
CONSTYPE UTILITY DESCRIPTION:	Not reported
CONSTYPE UTILITY IND:	Not reported
CONSTYPE WATER SEWER IND:	Not reported
DIR DISCHARGE USWATER IND:	Not reported
RECEIVING WATER NAME:	Not reported
CERTIFIER NAME:	Not reported
CERTIFIER TITLE:	Not reported
CERTIFICATION DATE:	Not reported
PRIMARY SIC:	Not reported
SECONDARY SIC:	Not reported
TERTIARY SIC:	Not reported

133
SE
1/2-1
0.628 mi.
3315 ft.

CALTRANS I-5 FREEWAY WIDENING PROJECT **ENVIROSTOR** **S109348605**
I-5 FREEWAY FROM 605 FREEWAY TO ORANGE COUNTY LINE **N/A**
SANTA FE SPRINGS, CA 90670

Relative:
Lower

Actual:
76 ft.

ENVIROSTOR:

Facility ID:	60001001
Status:	Active
Status Date:	05/20/2008
Site Code:	900257
Site Type:	Evaluation
Site Type Detailed:	Evaluation
Acres:	50
NPL:	NO
Regulatory Agencies:	SMBRP
Lead Agency:	SMBRP
Program Manager:	Jose Diaz
Supervisor:	Javier Hinojosa
Division Branch:	Cleanup Chatsworth
Assembly:	57
Senate:	32
Special Program:	Not reported
Restricted Use:	NO
Site Mgmt Req:	NONE SPECIFIED
Funding:	Not Applicable
Latitude:	33.88743
Longitude:	-118.0366
APN:	7003-001-035, 7003-001-036
Past Use:	ABOVE GROUND STORAGE TANKS, DEGREASING FACILITY, DISTRIBUTOR - CHEMICAL, HIGHWAY RIGHT-OF-WAY, MANUFACTURING - CHEMICALS, OIL/WATER SEPARATORS, RAILROAD RIGHT OF WAY, RETAIL - SERVICE STATION, UNDERGROUND STORAGE TANKS, WASTE - INDUSTRIAL TREATMENT FACILITY
Potential COC:	Arsenic Benzene Total Chromium (1:6 ratio Cr VI:Cr III Lead

CALTRANS I-5 FREEWAY WIDENING PROJECT (Continued) **S109348605**

Tetrachloroethylene (PCE TPH-diesel TPH-gas TPH-MOTOR OIL Trichloroethylene (TCE 1,4-Dichlorobenzene Phenol
Confirmed COC: Arsenic Benzene Tetrachloroethylene (PCE TPH-diesel TPH-gas TPH-MOTOR OIL Phenol 1,4-Dichlorobenzene Trichloroethylene (TCE Lead Total Chromium (1:6 ratio Cr VI:Cr III
Potential Description: IA, OTH, SOIL, SV
Alias Name: 7003-001-035
Alias Type: APN
Alias Name: 7003-001-036
Alias Type: APN
Alias Name: 900257
Alias Type: Project Code (Site Code)
Alias Name: 60001001
Alias Type: Envirostor ID Number

Completed Info:
Completed Area Name: PROJECT WIDE
Completed Sub Area Name: Not reported
Completed Document Type: Annual Oversight Cost Estimate
Completed Date: 10/17/2011
Comments: Letter sent to the city of LA/RDA on 10/12/2011

Completed Area Name: PROJECT WIDE
Completed Sub Area Name: Not reported
Completed Document Type: Reimbursement Agreement
Completed Date: 04/21/2010
Comments: IA -Task Order No 5 executed.

Completed Area Name: Unoccupied Warehouse Site
Completed Sub Area Name: Not reported
Completed Document Type: Litigation Support
Completed Date: 08/07/2012
Comments: Not reported

Completed Area Name: PROJECT WIDE
Completed Sub Area Name: Not reported
Completed Document Type: Correspondence
Completed Date: 05/10/2013
Comments: Not reported

Completed Area Name: PROJECT WIDE
Completed Sub Area Name: Not reported
Completed Document Type: Annual Oversight Cost Estimate
Completed Date: 09/23/2013
Comments: Sent letter

Completed Area Name: PROJECT WIDE
Completed Sub Area Name: Not reported
Completed Document Type: Annual Oversight Cost Estimate
Completed Date: 09/26/2014
Comments: Completed and sent via email.

Completed Area Name: Centerline Wheel Corporation
Completed Sub Area Name: Not reported
Completed Document Type: Preliminary Endangerment Assessment Report
Completed Date: 07/31/2008
Comments: The Report concluded that the soil and groundwater is contaminated with PCE and TCE. The site was referred to DTSC Voluntary Cleanup

CALTRANS I-5 FREEWAY WIDENING PROJECT (Continued) **S109348605**

program.

Completed Area Name: Lefiell Manufacturing Company
Completed Sub Area Name: Not reported
Completed Document Type: Preliminary Endangerment Assessment Report
Completed Date: 11/08/2008
Comments: The site soil is contaminated with PCE, TCE, and phenol. Groundwater is also impaced with TCE, PCE, cis-1,2-DCE, 1,1-DCE, 1,2-DCE nand phenol. The site was referred to DTSC Voluntary Cleanup program.

Completed Area Name: Jack in the Box
Completed Sub Area Name: Not reported
Completed Document Type: Preliminary Endangerment Assessment Report
Completed Date: 12/16/2008
Comments: The site soil is contaminated with TPH diesel, TPH gasoline, benzene, ethylbenzene, isoproppylbenzene, and napthalene. Groundwater has been impacted with benzene, ethylbenzene,napthalene, and MTBE.

Completed Area Name: Ryder Transportation
Completed Sub Area Name: Not reported
Completed Document Type: Preliminary Endangerment Assessment Report
Completed Date: 03/18/2009
Comments: Benzene and PCE have been detected in site soil. MTBE and TAME have been detected in groundwater.

Completed Area Name: Carmenita Business Center
Completed Sub Area Name: Not reported
Completed Document Type: Preliminary Endangerment Assessment Report
Completed Date: 08/05/2009
Comments: Site has soil and groundwater contamination. Comfort letter sent to caltrans.

Completed Area Name: Carmenita Ford Truck Sales
Completed Sub Area Name: Not reported
Completed Document Type: Preliminary Endangerment Assessment Report
Completed Date: 08/05/2009
Comments: Site has soil and groundwater contamination. Comfort letter sent to Caltrans.

Completed Area Name: Union Pacific Right of Way
Completed Sub Area Name: Not reported
Completed Document Type: Preliminary Endangerment Assessment Report
Completed Date: 03/18/2009
Comments: Arsenic & petroleum hydrocarbons found at the site.

Completed Area Name: Former Burke Industries
Completed Sub Area Name: Not reported
Completed Document Type: Preliminary Endangerment Assessment Report
Completed Date: 03/18/2009
Comments: Benzene & toulene detected in soil and groundwater at the site.

Completed Area Name: Lowes Home Improvement
Completed Sub Area Name: Not reported
Completed Document Type: Preliminary Endangerment Assessment Report
Completed Date: 03/18/2009
Comments: Lead, DDT DDE and DDD were detected in site soils .

CALTRANS I-5 FREEWAY WIDENING PROJECT (Continued) **S109348605**

Completed Area Name: Carl's Jr Property
Completed Sub Area Name: Not reported
Completed Document Type: Preliminary Endangerment Assessment Report
Completed Date: 04/06/2009
Comments: Petroleum hydrocarbons (TPH) dectected in site soil & TPH and BTEX were detected in groundwater.

Completed Area Name: Liberty Vegetable Oil
Completed Sub Area Name: Not reported
Completed Document Type: Preliminary Endangerment Assessment Report
Completed Date: 04/06/2009
Comments: PCE and TCE detected in groundwater at the site.

Completed Area Name: Freeway Drive Site
Completed Sub Area Name: Not reported
Completed Document Type: Preliminary Endangerment Assessment Report
Completed Date: 09/23/2009
Comments: Comfort letter sent.

Completed Area Name: JC Paper/US Filter
Completed Sub Area Name: Not reported
Completed Document Type: Preliminary Endangerment Assessment Report
Completed Date: 10/14/2009
Comments: Comfort letter sent -Further action.

Completed Area Name: Budge Inn
Completed Sub Area Name: Not reported
Completed Document Type: Preliminary Endangerment Assessment Report
Completed Date: 10/23/2009
Comments: Further action.

Completed Area Name: City of Santa Fe Springs Site
Completed Sub Area Name: Not reported
Completed Document Type: Preliminary Endangerment Assessment Report
Completed Date: 11/05/2009
Comments: Comfort letter sent - Further Action

Completed Area Name: Smurfit Stone Container Cooperation Site
Completed Sub Area Name: Not reported
Completed Document Type: Preliminary Endangerment Assessment Report
Completed Date: 11/03/2009
Comments: Comfort letter sent.

Completed Area Name: Carmentia Commerce Center
Completed Sub Area Name: Not reported
Completed Document Type: Preliminary Endangerment Assessment Report
Completed Date: 12/17/2009
Comments: Completed

Completed Area Name: Unoccupied Warehouse Site
Completed Sub Area Name: Not reported
Completed Document Type: Preliminary Endangerment Assessment Report
Completed Date: 06/04/2010
Comments: completed

Completed Area Name: Choice Litographic Property
Completed Sub Area Name: Not reported

CALTRANS I-5 FREEWAY WIDENING PROJECT (Continued) **S109348605**

Completed Document Type: Preliminary Endangerment Assessment Report
Completed Date: 04/21/2010
Comments: Reeport review & comfort letter sent.

Completed Area Name: Mike Thompsons RV
Completed Sub Area Name: Not reported
Completed Document Type: Preliminary Endangerment Assessment Report
Completed Date: 04/25/2011
Comments: Issued confort letter.

Completed Area Name: Los Angeles County Flood Control Distric
Completed Sub Area Name: Not reported
Completed Document Type: Preliminary Endangerment Assessment Report
Completed Date: 06/01/2011
Comments: Issued comfort letter.

Completed Area Name: Perlin Trust Property
Completed Sub Area Name: Not reported
Completed Document Type: Preliminary Endangerment Assessment Report
Completed Date: 06/10/2011
Comments: see comment below

Completed Area Name: Public Motors Orange County Property
Completed Sub Area Name: Not reported
Completed Document Type: Preliminary Endangerment Assessment Report
Completed Date: 06/10/2011
Comments: Issued comfort letter.

Completed Area Name: Eagle Property
Completed Sub Area Name: Not reported
Completed Document Type: Preliminary Endangerment Assessment Report
Completed Date: 10/27/2011
Comments: Comfort letter sent.

Completed Area Name: BDT La Mirada Property , LLC
Completed Sub Area Name: Not reported
Completed Document Type: Preliminary Endangerment Assessment Report
Completed Date: 10/27/2011
Comments: Comfort Letter issued.

Completed Area Name: Edloft Corporation Property
Completed Sub Area Name: Not reported
Completed Document Type: Preliminary Endangerment Assessment Report
Completed Date: 09/08/2011
Comments: Comfort letter issued for partial property investigation.

Completed Area Name: El Pollo Loco
Completed Sub Area Name: Not reported
Completed Document Type: Preliminary Endangerment Assessment Report
Completed Date: 08/31/2011
Comments: Issued Comfort Letter

Completed Area Name: Tune-Up Masters
Completed Sub Area Name: Not reported
Completed Document Type: Preliminary Endangerment Assessment Report
Completed Date: 09/08/2011
Comments: Comfort letter issued; further action required at the site.

CALTRANS I-5 FREEWAY WIDENING PROJECT (Continued) **S109348605**

Completed Area Name: Star Scrap Metal/Starow Metal Recycling
Completed Sub Area Name: Not reported
Completed Document Type: Preliminary Endangerment Assessment Report
Completed Date: 10/27/2011
Comments: Comfort Letter issued

Completed Area Name: PROJECT WIDE
Completed Sub Area Name: Not reported
Completed Document Type: Phase 1
Completed Date: 10/13/2004
Comments: Electronic Report received on 10/31/2011

Completed Area Name: Camping World
Completed Sub Area Name: Not reported
Completed Document Type: Preliminary Endangerment Assessment Report
Completed Date: 08/14/2012
Comments: DTSC submitted comfort letter.

Completed Area Name: Mac 5 Properties
Completed Sub Area Name: Not reported
Completed Document Type: Preliminary Endangerment Assessment Report
Completed Date: 08/14/2012
Comments: DTSC submitted comfort letter.

Completed Area Name: Mike Diamond Plumbing
Completed Sub Area Name: Not reported
Completed Document Type: Preliminary Endangerment Assessment Report
Completed Date: 08/12/2013
Comments: Comfort letter issued. COCs all below screening or naturally occurring levels

Completed Area Name: AC DC Auto Service
Completed Sub Area Name: Not reported
Completed Document Type: Preliminary Endangerment Assessment Report
Completed Date: 08/12/2013
Comments: Comfort letter issued; all COCs detected were below screening levels or naturally occurring levels.

Completed Area Name: Former Golden Shell
Completed Sub Area Name: Not reported
Completed Document Type: Preliminary Endangerment Assessment Report
Completed Date: 09/03/2013
Comments: Comfort Letter issued to Caltrans

Completed Area Name: Sultze's Automotive
Completed Sub Area Name: Not reported
Completed Document Type: Preliminary Endangerment Assessment Report
Completed Date: 08/12/2013
Comments: Comfort letter issued. Some COCs slighty above screening levels, but construction is not expected to impact depth of detections;

Completed Area Name: Frigid Coil
Completed Sub Area Name: Not reported
Completed Document Type: Preliminary Endangerment Assessment Report
Completed Date: 07/12/2013
Comments: PEA Equivalent included letter from the Regional Board issuing NFA and requiring LUC for TPH and Arsenic contamination.

CALTRANS I-5 FREEWAY WIDENING PROJECT (Continued) **S109348605**

Completed Area Name:	PROJECT WIDE
Completed Sub Area Name:	Not reported
Completed Document Type:	Preliminary Endangerment Assessment Report
Completed Date:	09/30/2013
Comments:	Comfort letter issued. Additional investigation of the area within the building footprint.
Completed Area Name:	Former Hayes-Lemmerz Facility
Completed Sub Area Name:	Not reported
Completed Document Type:	Preliminary Assessment Report
Completed Date:	02/25/2013
Comments:	Not reported
Future Area Name:	Not reported
Future Sub Area Name:	Not reported
Future Document Type:	Not reported
Future Due Date:	Not reported
Schedule Area Name:	Not reported
Schedule Sub Area Name:	Not reported
Schedule Document Type:	Not reported
Schedule Due Date:	Not reported
Schedule Revised Date:	Not reported

134
SSW
1/2-1
0.701 mi.
3702 ft.

COLONY ASSOCIATES
16121 CARMENITA
CERRITOS, CA 90701

ENVIROSTOR **S105023165**
VCP **N/A**
HIST CORTESE
LA Co. Site Mitigation

Relative:
Lower

Actual:
71 ft.

ENVIROSTOR:

Facility ID:	60000918
Status:	Active
Status Date:	06/06/2008
Site Code:	401414
Site Type:	Voluntary Cleanup
Site Type Detailed:	Voluntary Cleanup
Acres:	4.7
NPL:	NO
Regulatory Agencies:	SMBRP
Lead Agency:	SMBRP
Program Manager:	Sue Hakim
Supervisor:	Robert Senga
Division Branch:	Cleanup Cypress
Assembly:	58
Senate:	32
Special Program:	Voluntary Cleanup Program
Restricted Use:	NO
Site Mgmt Req:	NONE SPECIFIED
Funding:	Responsible Party
Latitude:	33.88583
Longitude:	-118.0466
APN:	7005-005-084
Past Use:	DEGREASING FACILITY, MANUFACTURING - ELECTRONIC, TRANSPORTATION - WAREHOUSING
Potential COC:	Under Investigation 1,1,1-Trichloroethane (TCA Trichloroethylene (TCE 1,2-Dichloroethane (EDC 1,1-Dichloroethylene 1,2-Dichloroethylene (cis 1,4-Dioxane 1,1,2-Trichloroethane
Confirmed COC:	1,4-Dioxane 1,1,2-Trichloroethane 1,1,1-Trichloroethane (TCA

COLONY ASSOCIATES (Continued) **S105023165**

1,2-Dichloroethane (EDC 1,2-Dichloroethylene (cis Under Investigation
Trichloroethylene (TCE 1,1-Dichloroethylene
Potential Description: OTH, SOIL, SV
Alias Name: 7005-005-084
Alias Type: APN
Alias Name: 401414
Alias Type: Project Code (Site Code)
Alias Name: 60000918
Alias Type: Envirostor ID Number

Completed Info:
Completed Area Name: PROJECT WIDE
Completed Sub Area Name: Not reported
Completed Document Type: Environmental Oversight/Voluntary Cleanup Agreement
Completed Date: 06/06/2008
Comments: Docket # HSA-VCA 07/08-150

Completed Area Name: PROJECT WIDE
Completed Sub Area Name: Not reported
Completed Document Type: Voluntary Cleanup Agreement
Completed Date: 04/06/2012
Comments: DTSC signed the VCA Addendum letter agreement

Completed Area Name: PROJECT WIDE
Completed Sub Area Name: Not reported
Completed Document Type: Annual Oversight Cost Estimate
Completed Date: 11/01/2011
Comments: .Annual cost estimate letter completed on 11/1/2011

Completed Area Name: PROJECT WIDE
Completed Sub Area Name: Not reported
Completed Document Type: Annual Oversight Cost Estimate
Completed Date: 11/14/2013
Comments: REW and Cost Estimate Letter 2014-2015

Completed Area Name: PROJECT WIDE
Completed Sub Area Name: Not reported
Completed Document Type: Correspondence
Completed Date: 08/07/2012
Comments: Final letter was mailed out to Conestoga-Rovers& Associates (CRA) and Musick, Peeler & Garrett (Attorney)

Completed Area Name: PROJECT WIDE
Completed Sub Area Name: Not reported
Completed Document Type: Annual Oversight Cost Estimate
Completed Date: 12/11/2012
Comments: Completed and transmitted the 2013 Annual Cost Estimate to RP

Completed Area Name: PROJECT WIDE
Completed Sub Area Name: Not reported
Completed Document Type: Annual Oversight Cost Estimate
Completed Date: 10/06/2014
Comments: Submitted Cost Estimation Letter and REW for 2015-2016

Completed Area Name: PROJECT WIDE
Completed Sub Area Name: Not reported
Completed Document Type: Annual Oversight Cost Estimate
Completed Date: 12/22/2015

COLONY ASSOCIATES (Continued) **S105023165**

Comments: Not reported

Completed Area Name: PROJECT WIDE
Completed Sub Area Name: Not reported
Completed Document Type: Remedial Investigation Workplan
Completed Date: 09/24/2008
Comments: DTSC reviewed and approved workplan in September. Field work was conducted in early November

Completed Area Name: PROJECT WIDE
Completed Sub Area Name: Not reported
Completed Document Type: Monitoring Report
Completed Date: 04/29/2009
Comments: This Report is an intermediate deliverable that was not included in the original scope of work for this VCA.

Completed Area Name: PROJECT WIDE
Completed Sub Area Name: Not reported
Completed Document Type: Monitoring Plan
Completed Date: 09/25/2008
Comments: ..

Completed Area Name: PROJECT WIDE
Completed Sub Area Name: Not reported
Completed Document Type: Monitoring Report
Completed Date: 03/20/2009
Comments: DTSC comment Letter/ Approval of Focused Groundwater Investigation Report was completed and sent on March 20/2009

Completed Area Name: PROJECT WIDE
Completed Sub Area Name: Not reported
Completed Document Type: Well Completion Report
Completed Date: 09/30/2009
Comments: Not reported

Completed Area Name: PROJECT WIDE
Completed Sub Area Name: Not reported
Completed Document Type: Monitoring Report
Completed Date: 10/13/2009
Comments: ...

Completed Area Name: PROJECT WIDE
Completed Sub Area Name: Not reported
Completed Document Type: Treatability Study Workplan
Completed Date: 07/19/2010
Comments: On July 10 & 11th, Conestoga Rovers installed the 5 injection wells and the additionalmonitoring well at the Fredrick Ramond site described in the Treatability Study Work plan. DTSC approved initiation of fieldwork in email from Project manager, J. Spiszman on 4/13 2010. A formal approval letter was sent to Conestoga Rovers on 7/19/2010 approving the Treatability Study work plan. This letter formally documented authorizion of the field work as outlined in the work plan, and provided formal documentation of the approval to begin field work sent to Conestoga Rovers via the email dated 4/13/2010 On July 24 & 25th, 2010 Conestoga Rover will be adding the oxidants to the injection wells and 2 monitoring wells.

COLONY ASSOCIATES (Continued) **S105023165**

Completed Area Name: PROJECT WIDE
Completed Sub Area Name: Not reported
Completed Document Type: Monitoring Plan
Completed Date: 12/14/2009
Comments: Approval letter sent on 12/14/2009

Completed Area Name: PROJECT WIDE
Completed Sub Area Name: Not reported
Completed Document Type: Monitoring Report
Completed Date: 12/23/2009
Comments: Quandwater Monitoring Report - Fourth Quarter 2009 was submittied to DTSC on 12/23/2009

Completed Area Name: PROJECT WIDE
Completed Sub Area Name: Not reported
Completed Document Type: Monitoring Report
Completed Date: 02/01/2012
Comments: DTSC-GSU comments/memo dated 3/23/2011

Completed Area Name: PROJECT WIDE
Completed Sub Area Name: Not reported
Completed Document Type: Monitoring Report
Completed Date: 05/31/2011
Comments: Not reported

Completed Area Name: PROJECT WIDE
Completed Sub Area Name: Not reported
Completed Document Type: Monitoring Report
Completed Date: 02/01/2012
Comments: GSU Comments dated 9-13-2011

Completed Area Name: PROJECT WIDE
Completed Sub Area Name: Not reported
Completed Document Type: Monitoring Report
Completed Date: 04/12/2012
Comments: DTSC corresponded with Conestoga-Rovers & Associates (CRA) regarding acceptable Groundwater Sampling techniques and discussed our comments on the GWMR.

Completed Area Name: PROJECT WIDE
Completed Sub Area Name: Not reported
Completed Document Type: Monitoring Report
Completed Date: 07/24/2012
Comments: DTSC completed its review of the INTERIM REMEDIAL ACTION AND GROUNDWATER MONITORING REPORT-FIRST QUARTER 2012.

Completed Area Name: PROJECT WIDE
Completed Sub Area Name: Not reported
Completed Document Type: Remedial Investigation Workplan
Completed Date: 06/18/2013
Comments: DTSC concurred with the Final Supplemental Investigation Workplan

Completed Area Name: PROJECT WIDE
Completed Sub Area Name: Not reported
Completed Document Type: Fieldwork
Completed Date: 07/17/2013
Comments: Field Work included two boreholes with the CPT/MIP testing equipment.

COLONY ASSOCIATES (Continued) **S105023165**

The first borehole showed high contamination in the soil, especially in the near surface soil. The second borehole did not show high levels of contamination in the near surface soil.

Completed Area Name: PROJECT WIDE
Completed Sub Area Name: Not reported
Completed Document Type: Treatability Study Report
Completed Date: 04/30/2015
Comments: Not reported

Completed Area Name: PROJECT WIDE
Completed Sub Area Name: Not reported
Completed Document Type: Remedial Investigation Report
Completed Date: 12/12/2013
Comments: DTSC concurred with Supplemental Remedial Investigation Report for the Former Fredrick Ramond Facility,

Completed Area Name: PROJECT WIDE
Completed Sub Area Name: Not reported
Completed Document Type: Pilot Study/Treatability Workplan
Completed Date: 05/16/2014
Comments: DTSC Approval Letter for Revised Treatability Study Work Plan, Former Fredrick Ramond Facility

Completed Area Name: PROJECT WIDE
Completed Sub Area Name: Not reported
Completed Document Type: Community Profile
Completed Date: 10/15/2015
Comments: Not reported

Future Area Name: PROJECT WIDE
Future Sub Area Name: Not reported
Future Document Type: Removal Action Workplan
Future Due Date: 2016
Future Area Name: PROJECT WIDE
Future Sub Area Name: Not reported
Future Document Type: Remedial Action Completion Report
Future Due Date: 2017
Future Area Name: PROJECT WIDE
Future Sub Area Name: Not reported
Future Document Type: Fact Sheets
Future Due Date: 2016
Future Area Name: PROJECT WIDE
Future Sub Area Name: Not reported
Future Document Type: CEQA - Notice of Exemption
Future Due Date: 2016
Future Area Name: PROJECT WIDE
Future Sub Area Name: Not reported
Future Document Type: Land Use Restriction
Future Due Date: 2017
Future Area Name: PROJECT WIDE
Future Sub Area Name: Not reported
Future Document Type: Certification
Future Due Date: 2018
Schedule Area Name: Not reported
Schedule Sub Area Name: Not reported
Schedule Document Type: Not reported

COLONY ASSOCIATES (Continued) **S105023165**

Schedule Due Date: Not reported
Schedule Revised Date: Not reported

VCP:
Facility ID: 60000918
Site Type: Voluntary Cleanup
Site Type Detail: Voluntary Cleanup
Site Mgmt. Req.: NONE SPECIFIED
Acres: 4.7
National Priorities List: NO
Cleanup Oversight Agencies: SMBRP
Lead Agency: SMBRP
Lead Agency Description: DTSC - Site Cleanup Program
Project Manager: Sue Hakim
Supervisor: Robert Senga
Division Branch: Cleanup Cypress
Site Code: 401414
Assembly: 58
Senate: 32
Special Programs Code: Voluntary Cleanup Program
Status: Active
Status Date: 06/06/2008
Restricted Use: NO
Funding: Responsible Party
Lat/Long: 33.88583 / -118.0466
APN: 7005-005-084
Past Use: DEGREASING FACILITY, MANUFACTURING - ELECTRONIC, TRANSPORTATION - WAREHOUSING
Potential COC: 31001, 30026, 30027, 30193, 30194, 30195, 30246, 30564
Confirmed COC: 30246,30564,30026,30193,30195,31001,30027,30194
Potential Description: OTH, SOIL, SV
Alias Name: 7005-005-084
Alias Type: APN
Alias Name: 401414
Alias Type: Project Code (Site Code)
Alias Name: 60000918
Alias Type: Envirostor ID Number

Completed Info:
Completed Area Name: PROJECT WIDE
Completed Sub Area Name: Not reported
Completed Document Type: Environmental Oversight/Voluntary Cleanup Agreement
Completed Date: 06/06/2008
Comments: Docket # HSA-VCA 07/08-150

Completed Area Name: PROJECT WIDE
Completed Sub Area Name: Not reported
Completed Document Type: Voluntary Cleanup Agreement
Completed Date: 04/06/2012
Comments: DTSC signed the VCA Addendum letter agreement

Completed Area Name: PROJECT WIDE
Completed Sub Area Name: Not reported
Completed Document Type: Annual Oversight Cost Estimate
Completed Date: 11/01/2011
Comments: .Annual cost estimate letter completed on 11/1/2011

COLONY ASSOCIATES (Continued) **S105023165**

Completed Area Name: PROJECT WIDE
Completed Sub Area Name: Not reported
Completed Document Type: Annual Oversight Cost Estimate
Completed Date: 11/14/2013
Comments: REW and Cost Estimate Letter 2014-2015

Completed Area Name: PROJECT WIDE
Completed Sub Area Name: Not reported
Completed Document Type: Correspondence
Completed Date: 08/07/2012
Comments: Final letter was mailed out to Conestoga-Rovers& Associates (CRA) and Musick, Peeler & Garrett (Attorney)

Completed Area Name: PROJECT WIDE
Completed Sub Area Name: Not reported
Completed Document Type: Annual Oversight Cost Estimate
Completed Date: 12/11/2012
Comments: Completed and transmitted the 2013 Annual Cost Estimate to RP

Completed Area Name: PROJECT WIDE
Completed Sub Area Name: Not reported
Completed Document Type: Annual Oversight Cost Estimate
Completed Date: 10/06/2014
Comments: Submitted Cost Estimation Letter and REW for 2015-2016

Completed Area Name: PROJECT WIDE
Completed Sub Area Name: Not reported
Completed Document Type: Annual Oversight Cost Estimate
Completed Date: 12/22/2015
Comments: Not reported

Completed Area Name: PROJECT WIDE
Completed Sub Area Name: Not reported
Completed Document Type: Remedial Investigation Workplan
Completed Date: 09/24/2008
Comments: DTSC reviewed and approved workplan in September. Field work was conducted in early November

Completed Area Name: PROJECT WIDE
Completed Sub Area Name: Not reported
Completed Document Type: Monitoring Report
Completed Date: 04/29/2009
Comments: This Report is an intermediate deliverable that was not included in the original scope of work for this VCA.

Completed Area Name: PROJECT WIDE
Completed Sub Area Name: Not reported
Completed Document Type: Monitoring Plan
Completed Date: 09/25/2008
Comments: ..

Completed Area Name: PROJECT WIDE
Completed Sub Area Name: Not reported
Completed Document Type: Monitoring Report
Completed Date: 03/20/2009
Comments: DTSC comment Letter/ Approval of Focused Groundwater Investigation Report was completed and sent on March 20/2009

COLONY ASSOCIATES (Continued) **S105023165**

Completed Area Name: PROJECT WIDE
Completed Sub Area Name: Not reported
Completed Document Type: Well Completion Report
Completed Date: 09/30/2009
Comments: Not reported

Completed Area Name: PROJECT WIDE
Completed Sub Area Name: Not reported
Completed Document Type: Monitoring Report
Completed Date: 10/13/2009
Comments: ...

Completed Area Name: PROJECT WIDE
Completed Sub Area Name: Not reported
Completed Document Type: Treatability Study Workplan
Completed Date: 07/19/2010
Comments: On July 10 & 11th, Conestoga Rovers installed the 5 injection wells and the additionalmonitoring well at the Fredrick Ramond site described in the Treatability Study Work plan. DTSC approved initiation of fieldwork in email from Project manager, J. Spiszman on 4/13 2010. A formal approval letter was sent to Conestoga Rovers on 7/19/2010 approving the Treatability Study work plan. This letter formally documented authorizion of the field work as outlined in the work plan, and provided formal documentation of the approval to begin field work sent to Conestoga Rovers via the email dated 4/13/2010 On July 24 & 25th, 2010 Conestoga Rover will be adding the oxidants to the injection wells and 2 monitoring wells.

Completed Area Name: PROJECT WIDE
Completed Sub Area Name: Not reported
Completed Document Type: Monitoring Plan
Completed Date: 12/14/2009
Comments: Approval letter sent on 12/14/2009

Completed Area Name: PROJECT WIDE
Completed Sub Area Name: Not reported
Completed Document Type: Monitoring Report
Completed Date: 12/23/2009
Comments: Quandwater Monitoring Report - Fourth Quarter 2009 was submittied to DTSC on 12/23/2009

Completed Area Name: PROJECT WIDE
Completed Sub Area Name: Not reported
Completed Document Type: Monitoring Report
Completed Date: 02/01/2012
Comments: DTSC-GSU comments/memo dated 3/23/2011

Completed Area Name: PROJECT WIDE
Completed Sub Area Name: Not reported
Completed Document Type: Monitoring Report
Completed Date: 05/31/2011
Comments: Not reported

Completed Area Name: PROJECT WIDE
Completed Sub Area Name: Not reported
Completed Document Type: Monitoring Report
Completed Date: 02/01/2012

COLONY ASSOCIATES (Continued) **S105023165**

Comments:	GSU Comments dated 9-13-2011
Completed Area Name:	PROJECT WIDE
Completed Sub Area Name:	Not reported
Completed Document Type:	Monitoring Report
Completed Date:	04/12/2012
Comments:	DTSC corresponded with Conestoga-Rovers & Associates (CRA) regarding acceptable Groundwater Sampling techniques and discussed our comments on the GWMR.
Completed Area Name:	PROJECT WIDE
Completed Sub Area Name:	Not reported
Completed Document Type:	Monitoring Report
Completed Date:	07/24/2012
Comments:	DTSC completed its review of the INTERIM REMEDIAL ACTION AND GROUNDWATER MONITORING REPORT-FIRST QUARTER 2012.
Completed Area Name:	PROJECT WIDE
Completed Sub Area Name:	Not reported
Completed Document Type:	Remedial Investigation Workplan
Completed Date:	06/18/2013
Comments:	DTSC concurred with the Final Supplemental Investigation Workplan
Completed Area Name:	PROJECT WIDE
Completed Sub Area Name:	Not reported
Completed Document Type:	Fieldwork
Completed Date:	07/17/2013
Comments:	Field Work included two boreholes with the CPT/MIP testing equipment. The first borehole showed high contamination in the soil, especially in the near surface soil. The second borehole did not show high levels of contamination in the near surface soil.
Completed Area Name:	PROJECT WIDE
Completed Sub Area Name:	Not reported
Completed Document Type:	Treatability Study Report
Completed Date:	04/30/2015
Comments:	Not reported
Completed Area Name:	PROJECT WIDE
Completed Sub Area Name:	Not reported
Completed Document Type:	Remedial Investigation Report
Completed Date:	12/12/2013
Comments:	DTSC concurred with Supplemental Remedial Investigation Report for the Former Fredrick Ramond Facility,
Completed Area Name:	PROJECT WIDE
Completed Sub Area Name:	Not reported
Completed Document Type:	Pilot Study/Treatability Workplan
Completed Date:	05/16/2014
Comments:	DTSC Approval Letter for Revised Treatability Study Work Plan, Former Fredrick Ramond Facility
Completed Area Name:	PROJECT WIDE
Completed Sub Area Name:	Not reported
Completed Document Type:	Community Profile
Completed Date:	10/15/2015
Comments:	Not reported

COLONY ASSOCIATES (Continued) **S105023165**

Future Area Name: PROJECT WIDE
Future Sub Area Name: Not reported
Future Document Type: Removal Action Workplan
Future Due Date: 2016
Future Area Name: PROJECT WIDE
Future Sub Area Name: Not reported
Future Document Type: Remedial Action Completion Report
Future Due Date: 2017
Future Area Name: PROJECT WIDE
Future Sub Area Name: Not reported
Future Document Type: Fact Sheets
Future Due Date: 2016
Future Area Name: PROJECT WIDE
Future Sub Area Name: Not reported
Future Document Type: CEQA - Notice of Exemption
Future Due Date: 2016
Future Area Name: PROJECT WIDE
Future Sub Area Name: Not reported
Future Document Type: Land Use Restriction
Future Due Date: 2017
Future Area Name: PROJECT WIDE
Future Sub Area Name: Not reported
Future Document Type: Certification
Future Due Date: 2018
Schedule Area Name: Not reported
Schedule Sub Area Name: Not reported
Schedule Document Type: Not reported
Schedule Due Date: Not reported
Schedule Revised Date: Not reported

HIST CORTESE:
Region: CORTESE
Facility County Code: 19
Reg By: LTNKA
Reg Id: 2393

LA Co. Site Mitigation:
Facility ID: Not reported
Site ID: SD0000439
Jurisdiction: County
Case ID: RO0001440
Abated: Yes
Assigned To: Richard Clark
Entered Date: 10/12/2011
Abated Date: Not reported

AI135 **GMC WAREHOUSE & DISTRIBUTING DIV** **SEMS-ARCHIVE** **1000135994**
ESE **14141 ALONDRA BLVD.** **CORRACTS** **CAD076240407**
1/2-1 **SANTA FE SPRINGS, CA 90670** **RCRA-TSDF**
0.750 mi. **RCRA NonGen / NLR**
3960 ft. **Site 1 of 2 in cluster AI** **FINDS**
ECHO

Relative:
Lower

SEMS-ARCHIVE:
Site ID: 903902
Actual: EPA ID: CAD076240407
62 ft. Federal Facility: N

GMC WAREHOUSE & DISTRIBUTING DIV (Continued) **1000135994**

NPL: Not on the NPL
Non NPL Status: NFRAP-Site does not qualify for the NPL based on existing information

Following information was gathered from the prior CERCLIS update completed in 10/2013:
Site ID: 0903902
Federal Facility: Not a Federal Facility
NPL Status: Not on the NPL
Non NPL Status: NFRAP-Site does not qualify for the NPL based on existing information

CERCLIS-NFRAP Site Contact Details:
Contact Sequence ID: 13289862.00000
Person ID: 13003854.00000

Contact Sequence ID: 13295457.00000
Person ID: 13003858.00000

Contact Sequence ID: 13301315.00000
Person ID: 13004003.00000

Program Priority:
Description: RCRA Deferral Audit

Description: RCRA Deferral - New Decision

Description: RCRA Deferral - Further Superfund Assessment

CERCLIS-NFRAP Assessment History:
Action: DISCOVERY
Date Started: / /
Date Completed: 05/21/91
Priority Level: Not reported

Action: ARCHIVE SITE
Date Started: / /
Date Completed: 01/23/96
Priority Level: Not reported

Action: PRELIMINARY ASSESSMENT
Date Started: / /
Date Completed: 08/29/91
Priority Level: Deferred to RCRA (Subtitle C)

CORRACTS:

EPA ID: CAD076240407
EPA Region: 09
Area Name: ENTIRE FACILITY
Actual Date: 19910823
Action: CA075LO - CA Prioritization, Facility or area was assigned a low corrective action priority
NAICS Code(s): 44131
Automotive Parts and Accessories Stores
Original schedule date: Not reported
Schedule end date: Not reported

GMC WAREHOUSE & DISTRIBUTING DIV (Continued) **1000135994**

RCRA-TSDF:
Date form received by agency: 08/10/1993
Facility name: GMC WAREHOUSE & DISTRIBUTING DIV
Facility address: 14141 ALONDRA BLVD.
SANTA FE SPRINGS, CA 90670
EPA ID: CAD076240407
Mailing address: 6060 W. BRISTOL RD
FLINT, MI 48554
Contact: Not reported
Contact address: Not reported
Not reported
Contact country: US
Contact telephone: Not reported
Contact email: Not reported
EPA Region: 09
Classification: TSDF
Description: Handler is engaged in the treatment, storage or disposal of hazardous waste
Classification: Non-Generator
Description: Handler: Non-Generators do not presently generate hazardous waste

Owner/Operator Summary:
Owner/operator name: GMC WAREHOUSE & DISTRIBUTING DIV-FLINT
Owner/operator address: 6060 W. BRISTOL RD
FLINT, MI 48554
Owner/operator country: Not reported
Owner/operator telephone: (313) 635-5474
Legal status: Private
Owner/Operator Type: Owner
Owner/Op start date: Not reported
Owner/Op end date: Not reported

Owner/operator name: GMC WAREHOUSE & DISTRIBUTING DIV-FLINT
Owner/operator address: 6060 W. BRISTOL RD
CITY NOT REPORTED, MI 99999
Owner/operator country: Not reported
Owner/operator telephone: (313) 635-5474
Legal status: Private
Owner/Operator Type: Operator
Owner/Op start date: Not reported
Owner/Op end date: Not reported

Handler Activities Summary:
U.S. importer of hazardous waste: No
Mixed waste (haz. and radioactive): No
Recycler of hazardous waste: No
Transporter of hazardous waste: No
Treater, storer or disposer of HW: No
Underground injection activity: No
On-site burner exemption: No
Furnace exemption: No
Used oil fuel burner: No
Used oil processor: No
User oil refiner: No
Used oil fuel marketer to burner: No
Used oil Specification marketer: No

GMC WAREHOUSE & DISTRIBUTING DIV (Continued) **1000135994**

Used oil transfer facility: No
Used oil transporter: No

Historical Generators:
Date form received by agency: 08/18/1980
Site name: GMC WAREHOUSE & DISTRIBUTING DIV
Classification: Large Quantity Generator

Corrective Action Summary:
Event date: 01/01/1990
Event: CA029ST

Event date: 08/23/1991
Event: CA Prioritization, Facility or area was assigned a low corrective action priority.

Event date: 08/23/1991
Event: CA074LO

Event date: 08/23/1991
Event: CA029EP

Event date: 08/23/1991
Event: CA049PA

Violation Status: No violations found

FINDS:

Registry ID: 110002658384

Environmental Interest/Information System
California Hazardous Waste Tracking System - Datamart (HWTS-DATAMART) provides California with information on hazardous waste shipments for generators, transporters, and treatment, storage, and disposal facilities.

RCRAInfo is a national information system that supports the Resource Conservation and Recovery Act (RCRA) program through the tracking of events and activities related to facilities that generate, transport, and treat, store, or dispose of hazardous waste. RCRAInfo allows RCRA program staff to track the notification, permit, compliance, and corrective action activities required under RCRA.

ECHO:
Envid: 1000135994
Registry ID: 110002658384
DFR URL: http://echo.epa.gov/detailed_facility_report?fid=110002658384

AI136 **GENERAL MOTORS SERVICE PARTS OPERATIONS** **HWP** **S107144631**
ESE **14141 ALONDRA BLVD.** **N/A**
1/2-1 **SANTA FE SPRINGS, CA 90670**
0.750 mi.
3960 ft. **Site 2 of 2 in cluster AI**

Relative:
Lower

Actual:
62 ft.

HWP:

EPA Id:	CAD076240407
Cleanup Status:	PROTECTIVE FILER
Latitude:	33.88802
Longitude:	-118.0304
Facility Type:	Historical - Non-Operating
Facility Size:	Not reported
Team:	Not reported
Supervisor:	Not reported
Site Code:	Not reported
Assembly District:	57
Senate District:	32
Public Information Officer:	Not reported
Public Information Officer:	Not reported

Activities:

EPA Id:	CAD076240407
Facility Type:	Historical - Non-Operating
Unit Names:	CONTAIN1
Event Description:	Protective Filer Status - PROTECTIVE FILER (APPROVED)
Actual Date:	05/25/1988

EPA Id:	CAD076240407
Facility Type:	Historical - Non-Operating
Unit Names:	CONTAIN1
Event Description:	Protective Filer Status - PROTECTIVE FILER (RECEIVED)
Actual Date:	04/08/1988

---

137 **ALCAN RUBBER & CHEMICAL** **ENVIROSTOR** **S103976686**
ESE **15100 VALLEY VIEW AVE** **LA Co. Site Mitigation** **N/A**
1/2-1 **LA MIRADA, CA 90638**
0.789 mi.
4166 ft.

Relative:
Higher

Actual:
80 ft.

ENVIROSTOR:

Facility ID:	19300243
Status:	Refer: 1248 Local Agency
Status Date:	02/05/2001
Site Code:	Not reported
Site Type:	Evaluation
Site Type Detailed:	Evaluation
Acres:	0
NPL:	NO
Regulatory Agencies:	LOS ANGELES COUNTY
Lead Agency:	LOS ANGELES COUNTY
Program Manager:	Not reported
Supervisor:	Referred - Not Assigned
Division Branch:	Cleanup Cypress
Assembly:	57
Senate:	32
Special Program:	Not reported
Restricted Use:	NO
Site Mgmt Req:	NONE SPECIFIED

ALCAN RUBBER & CHEMICAL (Continued) **S103976686**

Funding: Not Applicable
Latitude: 33.89379
Longitude: -118.0285
APN: 8069010024
Past Use: NONE SPECIFIED
Potential COC: NONE SPECIFIED
Confirmed COC: NONE SPECIFIED
Potential Description: NONE SPECIFIED
Alias Name: 8069010024
Alias Type: APN
Alias Name: 19300243
Alias Type: Envirostor ID Number

Completed Info:
Completed Area Name: PROJECT WIDE
Completed Sub Area Name: Not reported
Completed Document Type: SB 1248 Notification
Completed Date: 01/30/2001
Comments: SB 1248 Los Angeles County

Future Area Name: Not reported
Future Sub Area Name: Not reported
Future Document Type: Not reported
Future Due Date: Not reported
Schedule Area Name: Not reported
Schedule Sub Area Name: Not reported
Schedule Document Type: Not reported
Schedule Due Date: Not reported
Schedule Revised Date: Not reported

LA Co. Site Mitigation:
Facility ID: FA0027372
Site ID: SD0010014
Jurisdiction: State
Case ID: RO0010014
Abated: Yes
Assigned To: Don Thompson
Entered Date: 05/11/2004
Abated Date: 08/03/2001

138
SE
1/2-1
0.866 mi.
4574 ft.

Relative:
Lower

Actual:
65 ft.

SERTA MATTRESS
14044 FREEWAY DRIVE
SANTA FE SPRINGS, CA 90670

ENVIROSTOR **1000379496**
LUST **CAD098619646**
VCP
SWEEPS UST
HIST UST
CA FID UST
RCRA NonGen / NLR
EMI
LOS ANGELES CO. HMS

ENVIROSTOR:
Facility ID: 19390048
Status: No Further Action
Status Date: 02/24/2010
Site Code: 300659
Site Type: Voluntary Cleanup
Site Type Detailed: Voluntary Cleanup
Acres: 4.2

SERTA MATTRESS (Continued) **1000379496**

NPL:	NO
Regulatory Agencies:	SMBRP
Lead Agency:	SMBRP
Program Manager:	Jessy Fierro
Supervisor:	Juli Propes
Division Branch:	Cleanup Chatsworth
Assembly:	57
Senate:	32
Special Program:	Voluntary Cleanup Program
Restricted Use:	NO
Site Mgmt Req:	NONE SPECIFIED
Funding:	Responsible Party
Latitude:	33.88685
Longitude:	-118.0313
APN:	NONE SPECIFIED
Past Use:	ENGINE TESTING/REPAIR
Potential COC:	Arsenic Lead Tetrachloroethylene (PCE TPH-gas Acetone Copper and compounds 1,1-Dichloroethane Zinc
Confirmed COC:	Tetrachloroethylene (PCE TPH-gas Acetone 30156-NO 1,1-Dichloroethane 30001-NO 30013-NO 30594-NO
Potential Description:	SOIL, SV
Alias Name:	DIESEL RECON
Alias Type:	Alternate Name
Alias Name:	DIVISION, CUMMINS ENGINE COMPANY
Alias Type:	Alternate Name
Alias Name:	110002141147
Alias Type:	EPA (FRS #)
Alias Name:	T0603703155
Alias Type:	GeoTracker Global ID
Alias Name:	300659
Alias Type:	Project Code (Site Code)
Alias Name:	19390048
Alias Type:	Envirostor ID Number

Completed Info:

Completed Area Name:	PROJECT WIDE
Completed Sub Area Name:	Not reported
Completed Document Type:	Preliminary Endangerment Assessment Report
Completed Date:	07/08/1998
Comments:	DTSC recommends delineating the lateral and vertical extent of VOC, petroleum hydrocarbons, PAHs and metals contamination at the site.
Completed Area Name:	PROJECT WIDE
Completed Sub Area Name:	Not reported
Completed Document Type:	Preliminary Endangerment Assessment Report
Completed Date:	07/16/2007
Comments:	The review of the 1998 PEA indicated that additional soil and soil vapor sampling is still necessary.
Completed Area Name:	PROJECT WIDE
Completed Sub Area Name:	Not reported
Completed Document Type:	Preliminary Endangerment Assessment Workplan
Completed Date:	12/11/2007
Comments:	Workplan describes soil gas and soil sampling to address data gaps.
Completed Area Name:	PROJECT WIDE
Completed Sub Area Name:	Not reported
Completed Document Type:	Fieldwork

SERTA MATTRESS (Continued) **1000379496**

Completed Date: 12/17/2007
Comments: Soil gas, soil sampling work.

Completed Area Name: PROJECT WIDE
Completed Sub Area Name: Not reported
Completed Document Type: Preliminary Endangerment Assessment Report
Completed Date: 02/24/2010
Comments: Based on soil and soil gas data, there is no further action needed at the site.

Completed Area Name: PROJECT WIDE
Completed Sub Area Name: Not reported
Completed Document Type: Fieldwork
Completed Date: 09/09/2009
Comments: Additional soil gas sampling has been completed.

Completed Area Name: PROJECT WIDE
Completed Sub Area Name: Not reported
Completed Document Type: No Further Action Letter
Completed Date: 02/24/2010
Comments: DTSC issued a No Further Action letter based on results from the PEA sampling activities and risk assessment.

Completed Area Name: PROJECT WIDE
Completed Sub Area Name: Not reported
Completed Document Type: Voluntary Cleanup Agreement
Completed Date: 05/14/1997
Comments: DTSC and Diesel ReCon Company executed a Voluntary Cleanup Agreement for a Preliminary Endangerment Assessment on the formerly leased property.

Future Area Name: Not reported
Future Sub Area Name: Not reported
Future Document Type: Not reported
Future Due Date: Not reported
Schedule Area Name: Not reported
Schedule Sub Area Name: Not reported
Schedule Document Type: Not reported
Schedule Due Date: Not reported
Schedule Revised Date: Not reported

Facility ID: 71002652
Status: Refer: Other Agency
Status Date: Not reported
Site Code: Not reported
Site Type: Tiered Permit
Site Type Detailed: Tiered Permit
Acres: Not reported
NPL: NO
Regulatory Agencies: NONE SPECIFIED
Lead Agency: NONE SPECIFIED
Program Manager: Not reported
Supervisor: Not reported
Division Branch: Cleanup Chatsworth
Assembly: 57
Senate: 32
Special Program: Not reported

SERTA MATTRESS (Continued) **1000379496**

Restricted Use: NO
Site Mgmt Req: NONE SPECIFIED
Funding: Not reported
Latitude: 33.88603
Longitude: -118.0318
APN: NONE SPECIFIED
Past Use: NONE SPECIFIED
Potential COC: NONE SPECIFIED
Confirmed COC: NONE SPECIFIED
Potential Description: NONE SPECIFIED
Alias Name: CAD098619646
Alias Type: EPA Identification Number
Alias Name: 71002652
Alias Type: Envirostor ID Number

Completed Info:
Completed Area Name: Not reported
Completed Sub Area Name: Not reported
Completed Document Type: Not reported
Completed Date: Not reported
Comments: Not reported

Future Area Name: Not reported
Future Sub Area Name: Not reported
Future Document Type: Not reported
Future Due Date: Not reported
Schedule Area Name: Not reported
Schedule Sub Area Name: Not reported
Schedule Document Type: Not reported
Schedule Due Date: Not reported
Schedule Revised Date: Not reported

LUST:
Region: STATE
Global Id: T0603703155
Latitude: 33.8860319
Longitude: -118.0318479
Case Type: LUST Cleanup Site
Status: Completed - Case Closed
Status Date: 05/29/1997
Lead Agency: SANTA FE SPRINGS, CITY OF
Case Worker: Not reported
Local Agency: Not reported
RB Case Number: I-06015
LOC Case Number: Not reported
File Location: Not reported
Potential Media Affect: Soil
Potential Contaminants of Concern: Waste Oil / Motor / Hydraulic / Lubricating
Site History: Not reported

Click here to access the California GeoTracker records for this facility:

Contact:
Global Id: T0603703155
Contact Type: Regional Board Caseworker
Contact Name: YUE RONG
Organization Name: LOS ANGELES RWQCB (REGION 4)
Address: 320 W. 4TH ST., SUITE 200

SERTA MATTRESS (Continued) **1000379496**

City: Los Angeles
Email: yrong@waterboards.ca.gov
Phone Number: Not reported

Global Id: T0603703155
Contact Type: Local Agency Caseworker
Contact Name: UNK
Organization Name: R4 UNKNOWN
Address: Not reported
City: R4 UNKNOWN
Email: Not reported
Phone Number: Not reported

Status History:
Global Id: T0603703155
Status: Completed - Case Closed
Status Date: 05/29/1997

Global Id: T0603703155
Status: Open - Case Begin Date
Status Date: 01/27/1988

Global Id: T0603703155
Status: Open - Site Assessment
Status Date: 05/09/1988

Regulatory Activities:
Global Id: T0603703155
Action Type: Other
Date: 04/19/1988
Action: Leak Reported

Global Id: T0603703155
Action Type: Other
Date: 01/27/1988
Action: Leak Discovery

LUST REG 4:
Region: 4
Regional Board: 04
County: Los Angeles
Facility Id: I-06015
Status: Case Closed
Substance: Motor Oil
Substance Quantity: Not reported
Local Case No: Not reported
Case Type: Soil
Abatement Method Used at the Site: OT
Global ID: T0603703155
W Global ID: Not reported
Staff: UNK
Local Agency: 19049
Cross Street: ALONDRA BLVD
Enforcement Type: Not reported
Date Leak Discovered: 1/27/1988

SERTA MATTRESS (Continued) **1000379496**

Date Leak First Reported:		4/19/1988
Date Leak Record Entered:	5/9/1988	
Date Confirmation Began:	Not reported	
Date Leak Stopped:	Not reported	
Date Case Last Changed on Database:		5/29/1997
Date the Case was Closed:		5/29/1997
How Leak Discovered:	OM	
How Leak Stopped:	Not reported	
Cause of Leak:	Spill	
Leak Source:	Other Source	
Operator:	MIILU, SHARON	
Water System:	Not reported	
Well Name:	Not reported	
Approx. Dist To Production Well (ft):		2124.651578259656458029238027 6
Source of Cleanup Funding:		Other Source
Preliminary Site Assessment Workplan Submitted:		Not reported
Preliminary Site Assessment Began:		Not reported
Pollution Characterization Began:		5/9/1988
Remediation Plan Submitted:		Not reported
Remedial Action Underway:		Not reported
Post Remedial Action Monitoring Began:		Not reported
Enforcement Action Date:		Not reported
Historical Max MTBE Date:		Not reported
Hist Max MTBE Conc in Groundwater:		Not reported
Hist Max MTBE Conc in Soil:		Not reported
Significant Interim Remedial Action Taken:		Not reported
GW Qualifier:	Not reported	
Soil Qualifier:	Not reported	
Organization:	Not reported	
Owner Contact:	Not reported	
Responsible Party:	DIESEL RECON CO.	
RP Address:	2680 PERSHING AVE., MEMPHIS, TENNESSE 38112	
Program:	LUST	
Lat/Long:	33.8879592 / -1	
Local Agency Staff:	UNK	
Beneficial Use:	Not reported	
Priority:	Not reported	
Cleanup Fund Id:	Not reported	
Suspended:	Not reported	
Assigned Name:	Not reported	
Summary:	OLD CASENO 3901 & DUPLICATE CASENO 033090-01 @ 14014 FREEWY	

VCP:

Facility ID:	19390048
Site Type:	Voluntary Cleanup
Site Type Detail:	Voluntary Cleanup
Site Mgmt. Req.:	NONE SPECIFIED
Acres:	4.2
National Priorities List:	NO
Cleanup Oversight Agencies:	SMBRP
Lead Agency:	SMBRP
Lead Agency Description:	DTSC - Site Cleanup Program
Project Manager:	Jessy Fierro
Supervisor:	Juli Propes
Division Branch:	Cleanup Chatsworth
Site Code:	300659
Assembly:	57

SERTA MATTRESS (Continued) **1000379496**

Senate:	32
Special Programs Code:	Voluntary Cleanup Program
Status:	No Further Action
Status Date:	02/24/2010
Restricted Use:	NO
Funding:	Responsible Party
Lat/Long:	33.88685 / -118.0313
APN:	NONE SPECIFIED
Past Use:	ENGINE TESTING/REPAIR
Potential COC:	30001, 30013, 30022, 30025, 30032, 30156, 30192, 30594
Confirmed COC:	30022,30025,30032,30156-NO,30192,30001-NO,30013-NO,30594-NO
Potential Description:	SOIL, SV
Alias Name:	DIESEL RECON
Alias Type:	Alternate Name
Alias Name:	DIVISION, CUMMINS ENGINE COMPANY
Alias Type:	Alternate Name
Alias Name:	110002141147
Alias Type:	EPA (FRS #)
Alias Name:	T0603703155
Alias Type:	GeoTracker Global ID
Alias Name:	300659
Alias Type:	Project Code (Site Code)
Alias Name:	19390048
Alias Type:	Envirostor ID Number

Completed Info:

Completed Area Name:	PROJECT WIDE
Completed Sub Area Name:	Not reported
Completed Document Type:	Preliminary Endangerment Assessment Report
Completed Date:	07/08/1998
Comments:	DTSC recommends delineating the lateral and vertical extent of VOC, petroleum hydrocarbons, PAHs and metals contamination at the site.
Completed Area Name:	PROJECT WIDE
Completed Sub Area Name:	Not reported
Completed Document Type:	Preliminary Endangerment Assessment Report
Completed Date:	07/16/2007
Comments:	The review of the 1998 PEA indicated that additional soil and soil vapor sampling is still necessary.
Completed Area Name:	PROJECT WIDE
Completed Sub Area Name:	Not reported
Completed Document Type:	Preliminary Endangerment Assessment Workplan
Completed Date:	12/11/2007
Comments:	Workplan describes soil gas and soil sampling to address data gaps.
Completed Area Name:	PROJECT WIDE
Completed Sub Area Name:	Not reported
Completed Document Type:	Fieldwork
Completed Date:	12/17/2007
Comments:	Soil gas, soil sampling work.
Completed Area Name:	PROJECT WIDE
Completed Sub Area Name:	Not reported
Completed Document Type:	Preliminary Endangerment Assessment Report
Completed Date:	02/24/2010
Comments:	Based on soil and soil gas data, there is no further action needed at the site.

SERTA MATTRESS (Continued) **1000379496**

Completed Area Name: PROJECT WIDE
Completed Sub Area Name: Not reported
Completed Document Type: Fieldwork
Completed Date: 09/09/2009
Comments: Additional soil gas sampling has been completed.

Completed Area Name: PROJECT WIDE
Completed Sub Area Name: Not reported
Completed Document Type: No Further Action Letter
Completed Date: 02/24/2010
Comments: DTSC issued a No Further Action letter based on results from the PEA sampling activities and risk assessment.

Completed Area Name: PROJECT WIDE
Completed Sub Area Name: Not reported
Completed Document Type: Voluntary Cleanup Agreement
Completed Date: 05/14/1997
Comments: DTSC and Diesel ReCon Company executed a Voluntary Cleanup Agreement for a Preliminary Endangerment Assessment on the formerly leased property.

Future Area Name: Not reported
Future Sub Area Name: Not reported
Future Document Type: Not reported
Future Due Date: Not reported
Schedule Area Name: Not reported
Schedule Sub Area Name: Not reported
Schedule Document Type: Not reported
Schedule Due Date: Not reported
Schedule Revised Date: Not reported

SWEEPS UST:
Status: Active
Comp Number: 6015
Number: 1
Board Of Equalization: 44-008007
Referral Date: 08-31-89
Action Date: 08-31-89
Created Date: 06-30-89
Owner Tank Id: Not reported
SWRCB Tank Id: 19-000-006015-000003
Tank Status: A
Capacity: Not reported
Active Date: 06-30-89
Tank Use: UNKNOWN
STG: W
Content: Not reported
Number Of Tanks: 1

Status: Not reported
Comp Number: 6015
Number: Not reported
Board Of Equalization: 44-008007
Referral Date: Not reported
Action Date: Not reported
Created Date: Not reported
Owner Tank Id: Not reported

SERTA MATTRESS (Continued) **1000379496**

SWRCB Tank Id: 19-000-006015-000001
Tank Status: Not reported
Capacity: 3500
Active Date: Not reported
Tank Use: OIL
STG: WASTE
Content: Not reported
Number Of Tanks: 3

Status: Not reported
Comp Number: 6015
Number: Not reported
Board Of Equalization: 44-008007
Referral Date: Not reported
Action Date: Not reported
Created Date: Not reported
Owner Tank Id: Not reported
SWRCB Tank Id: 19-000-006015-000002
Tank Status: Not reported
Capacity: 5000
Active Date: Not reported
Tank Use: OIL
STG: WASTE
Content: Not reported
Number Of Tanks: 3

Status: Not reported
Comp Number: 6015
Number: Not reported
Board Of Equalization: 44-008007
Referral Date: Not reported
Action Date: Not reported
Created Date: Not reported
Owner Tank Id: Not reported
SWRCB Tank Id: 19-000-006015-000004
Tank Status: Not reported
Capacity: 1000
Active Date: Not reported
Tank Use: OIL
STG: WASTE
Content: Not reported
Number Of Tanks: Not reported

HIST UST:
File Number: 000272BD
URL: http://geotracker.waterboards.ca.gov/ustpdfs/pdf/000272BD.pdf
Region: STATE
Facility ID: 00000003043
Facility Type: Other
Other Type: DIESEL ENGINE PROD.
Contact Name: VALLEY VIEW
Telephone: 2138021831
Owner Name: KARNEY, DAVID V.
Owner Address: 11836 SAN VICENTE BLVD.
Owner City,St,Zip: LOS ANGELES, CA 90049
Total Tanks: 0004

SERTA MATTRESS (Continued) **1000379496**

Tank Num: 001
Container Num: ST004
Year Installed: 1983
Tank Capacity: 00000100
Tank Used for: PRODUCT
Type of Fuel: WASTE OIL
Container Construction Thickness: Not reported
Leak Detection: Stock Inventor

Tank Num: 002
Container Num: ST002
Year Installed: 1983
Tank Capacity: 00005000
Tank Used for: PRODUCT
Type of Fuel: DIESEL
Container Construction Thickness: Not reported
Leak Detection: Stock Inventor

Tank Num: 003
Container Num: ST001
Year Installed: Not reported
Tank Capacity: 00003500
Tank Used for: WASTE
Type of Fuel: WASTE OIL
Container Construction Thickness: Not reported
Leak Detection: None

Tank Num: 004
Container Num: ST003
Year Installed: 1983
Tank Capacity: 00005000
Tank Used for: PRODUCT
Type of Fuel: 06
Container Construction Thickness: Not reported
Leak Detection: Stock Inventor

Click here for Geo Tracker PDF:

CA FID UST:
Facility ID: 19000778
Regulated By: UTNKA
Regulated ID: 00003043
Cortese Code: Not reported
SIC Code: Not reported
Facility Phone: 2138021831
Mail To: Not reported
Mailing Address: 14044 E FREEWAY DR
Mailing Address 2: Not reported
Mailing City,St,Zip: SANTA FE SPRINGS 90670
Contact: Not reported
Contact Phone: Not reported
DUNs Number: Not reported
NPDES Number: Not reported
EPA ID: Not reported
Comments: Not reported
Status: Active

SERTA MATTRESS (Continued) **1000379496**

RCRA NonGen / NLR:
Date form received by agency: 12/06/2001
Facility name: SERTA MATTRESS
Facility address: 14044 FREEWAY DRIVE
SANTA FE SPRINGS, CA 90670
EPA ID: CAD098619646
Mailing address: 4774 E AIRPORT DR
ONTARIO, CA 91761
Contact: BING SALAC
Contact address: 4774 E AIRPORT DR
ONTARIO, CA 91761
Contact country: US
Contact telephone: (909) 390-0145
Contact email: Not reported
EPA Region: 09
Classification: Non-Generator
Description: Handler: Non-Generators do not presently generate hazardous waste

Owner/Operator Summary:
Owner/operator name: NATIONAL BEDDING COMPANY
Owner/operator address: 4774 E AIRPORT DR
ONTARIO, CA 91761
Owner/operator country: Not reported
Owner/operator telephone: (909) 390-0145
Legal status: Private
Owner/Operator Type: Owner
Owner/Op start date: Not reported
Owner/Op end date: Not reported

Owner/operator name: NOT REQUIRED
Owner/operator address: NOT REQUIRED
NOT REQUIRED, ME 99999
Owner/operator country: Not reported
Owner/operator telephone: (415) 555-1212
Legal status: Private
Owner/Operator Type: Operator
Owner/Op start date: Not reported
Owner/Op end date: Not reported

Handler Activities Summary:
U.S. importer of hazardous waste: No
Mixed waste (haz. and radioactive): No
Recycler of hazardous waste: No
Transporter of hazardous waste: No
Treater, storer or disposer of HW: No
Underground injection activity: No
On-site burner exemption: No
Furnace exemption: No
Used oil fuel burner: No
Used oil processor: No
User oil refiner: No
Used oil fuel marketer to burner: No
Used oil Specification marketer: No
Used oil transfer facility: No
Used oil transporter: No

SERTA MATTRESS (Continued) **1000379496**

. Waste code: F001
. Waste name: THE FOLLOWING SPENT HALOGENATED SOLVENTS USED IN DEGREASING: TETRACHLOROETHYLENE, TRICHLORETHYLENE, METHYLENE CHLORIDE, 1,1,1-TRICHLOROETHANE, CARBON TETRACHLORIDE AND CHLORINATED FLUOROCARBONS; ALL SPENT SOLVENT MIXTURES/BLENDS USED IN DEGREASING CONTAINING, BEFORE USE, A TOTAL OF TEN PERCENT OR MORE (BY VOLUME) OF ONE OR MORE OF THE ABOVE HALOGENATED SOLVENTS OR THOSE SOLVENTS LISTED IN F002, F004, AND F005; AND STILL BOTTOMS FROM THE RECOVERY OF THESE SPENT SOLVENTS AND SPENT SOLVENT MIXTURES.

Historical Generators:
Date form received by agency: 09/01/1996
Site name: SERTA MATTRESS
Classification: Large Quantity Generator

Violation Status: No violations found

EMI:

Year:	1987
County Code:	19
Air Basin:	SC
Facility ID:	5268
Air District Name:	SC
SIC Code:	3519
Air District Name:	SOUTH COAST AQMD
Community Health Air Pollution Info System:	Not reported
Consolidated Emission Reporting Rule:	Not reported
Total Organic Hydrocarbon Gases Tons/Yr:	2
Reactive Organic Gases Tons/Yr:	2
Carbon Monoxide Emissions Tons/Yr:	0
NOX - Oxides of Nitrogen Tons/Yr:	0
SOX - Oxides of Sulphur Tons/Yr:	0
Particulate Matter Tons/Yr:	0
Part. Matter 10 Micrometers and Smllr Tons/Yr:	0

Year:	1990
County Code:	19
Air Basin:	SC
Facility ID:	5268
Air District Name:	SC
SIC Code:	3519
Air District Name:	SOUTH COAST AQMD
Community Health Air Pollution Info System:	Not reported
Consolidated Emission Reporting Rule:	Not reported
Total Organic Hydrocarbon Gases Tons/Yr:	36
Reactive Organic Gases Tons/Yr:	32
Carbon Monoxide Emissions Tons/Yr:	1
NOX - Oxides of Nitrogen Tons/Yr:	6
SOX - Oxides of Sulphur Tons/Yr:	0
Particulate Matter Tons/Yr:	0
Part. Matter 10 Micrometers and Smllr Tons/Yr:	0

Year:	1993
County Code:	19
Air Basin:	SC
Facility ID:	5268
Air District Name:	SC

SERTA MATTRESS (Continued) **1000379496**

SIC Code: 3519
Air District Name: SOUTH COAST AQMD
Community Health Air Pollution Info System: Not reported
Consolidated Emission Reporting Rule: Not reported
Total Organic Hydrocarbon Gases Tons/Yr: 4
Reactive Organic Gases Tons/Yr: 4
Carbon Monoxide Emissions Tons/Yr: 2
NOX - Oxides of Nitrogen Tons/Yr: 10
SOX - Oxides of Sulphur Tons/Yr: 1
Particulate Matter Tons/Yr: 2
Part. Matter 10 Micrometers and Smllr Tons/Yr: 1

Year: 1995
County Code: 19
Air Basin: SC
Facility ID: 5268
Air District Name: SC
SIC Code: 3519
Air District Name: SOUTH COAST AQMD
Community Health Air Pollution Info System: Not reported
Consolidated Emission Reporting Rule: Not reported
Total Organic Hydrocarbon Gases Tons/Yr: 4
Reactive Organic Gases Tons/Yr: 4
Carbon Monoxide Emissions Tons/Yr: 2
NOX - Oxides of Nitrogen Tons/Yr: 10
SOX - Oxides of Sulphur Tons/Yr: 1
Particulate Matter Tons/Yr: 2
Part. Matter 10 Micrometers and Smllr Tons/Yr: 1

Year: 1996
County Code: 19
Air Basin: SC
Facility ID: 5268
Air District Name: SC
SIC Code: 3519
Air District Name: SOUTH COAST AQMD
Community Health Air Pollution Info System: Not reported
Consolidated Emission Reporting Rule: Not reported
Total Organic Hydrocarbon Gases Tons/Yr: 3
Reactive Organic Gases Tons/Yr: 3
Carbon Monoxide Emissions Tons/Yr: 1
NOX - Oxides of Nitrogen Tons/Yr: 5
SOX - Oxides of Sulphur Tons/Yr: 0
Particulate Matter Tons/Yr: 1
Part. Matter 10 Micrometers and Smllr Tons/Yr: 0

LOS ANGELES CO. HMS:
Region: LA
Permit Category: I
Facility Id: 005805-I06015
Facility Type: 01
Facility Status: Closed
Area: 1H
Permit Number: 000006540
Permit Status: Closed

Region: LA

SERTA MATTRESS (Continued) **1000379496**

Permit Category: I
Facility Id: 005805-I06015
Facility Type: 01
Facility Status: Closed
Area: 1H
Permit Number: 000006545
Permit Status: Closed

AJ139 **GOLDEN WEST REFINING CO- EIS USE** **SWEEPS UST** **1000186898**
NNE **13539 E FOSTER RD** **CA FID UST** **N/A**
1/2-1 **SANTA FE SPRINGS, CA 90670** **US AIRS**
0.908 mi. **EMI**
4794 ft. **Site 1 of 3 in cluster AJ** **LOS ANGELES CO. HMS**
HWP
Relative: **ICE**
Higher

Actual: SWEEPS UST:
101 ft.
Status: Active
Comp Number: 135
Number: 9
Board Of Equalization: 44-007389
Referral Date: 03-15-90
Action Date: 03-15-90
Created Date: 06-30-89
Owner Tank Id: Not reported
SWRCB Tank Id: 19-000-000135-000004
Tank Status: A
Capacity: Not reported
Active Date: 06-30-89
Tank Use: UNKNOWN
STG: W
Content: Not reported
Number Of Tanks: 44

Status: Active
Comp Number: 135
Number: 9
Board Of Equalization: 44-007389
Referral Date: 03-15-90
Action Date: 03-15-90
Created Date: 06-30-89
Owner Tank Id: Not reported
SWRCB Tank Id: 19-000-000135-000005
Tank Status: A
Capacity: Not reported
Active Date: 06-30-89
Tank Use: UNKNOWN
STG: W
Content: Not reported
Number Of Tanks: Not reported

Status: Active
Comp Number: 135
Number: 9
Board Of Equalization: 44-007389
Referral Date: 03-15-90
Action Date: 03-15-90
Created Date: 06-30-89

GOLDEN WEST REFINING CO- EIS USE (Continued) **1000186898**

Owner Tank Id: Not reported
SWRCB Tank Id: 19-000-000135-000006
Tank Status: A
Capacity: Not reported
Active Date: 06-30-89
Tank Use: UNKNOWN
STG: W
Content: Not reported
Number Of Tanks: Not reported

Status: Active
Comp Number: 135
Number: 9
Board Of Equalization: 44-007389
Referral Date: 03-15-90
Action Date: 03-15-90
Created Date: 06-30-89
Owner Tank Id: Not reported
SWRCB Tank Id: 19-000-000135-000007
Tank Status: A
Capacity: Not reported
Active Date: 06-30-89
Tank Use: UNKNOWN
STG: W
Content: Not reported
Number Of Tanks: Not reported

Status: Active
Comp Number: 135
Number: 9
Board Of Equalization: 44-007389
Referral Date: 03-15-90
Action Date: 03-15-90
Created Date: 06-30-89
Owner Tank Id: Not reported
SWRCB Tank Id: 19-000-000135-000008
Tank Status: A
Capacity: Not reported
Active Date: 06-30-89
Tank Use: UNKNOWN
STG: W
Content: Not reported
Number Of Tanks: Not reported

Status: Active
Comp Number: 135
Number: 9
Board Of Equalization: 44-007389
Referral Date: 03-15-90
Action Date: 03-15-90
Created Date: 06-30-89
Owner Tank Id: Not reported
SWRCB Tank Id: 19-000-000135-000009
Tank Status: A
Capacity: Not reported
Active Date: 06-30-89
Tank Use: UNKNOWN

GOLDEN WEST REFINING CO- EIS USE (Continued) **1000186898**

STG: W
Content: Not reported
Number Of Tanks: Not reported

Status: Active
Comp Number: 135
Number: 9
Board Of Equalization: 44-007389
Referral Date: 03-15-90
Action Date: 03-15-90
Created Date: 06-30-89
Owner Tank Id: Not reported
SWRCB Tank Id: 19-000-000135-000010
Tank Status: A
Capacity: Not reported
Active Date: 06-30-89
Tank Use: UNKNOWN
STG: W
Content: Not reported
Number Of Tanks: Not reported

Status: Active
Comp Number: 135
Number: 9
Board Of Equalization: 44-007389
Referral Date: 03-15-90
Action Date: 03-15-90
Created Date: 06-30-89
Owner Tank Id: Not reported
SWRCB Tank Id: 19-000-000135-000011
Tank Status: A
Capacity: Not reported
Active Date: 06-30-89
Tank Use: UNKNOWN
STG: W
Content: Not reported
Number Of Tanks: Not reported

Status: Active
Comp Number: 135
Number: 9
Board Of Equalization: 44-007389
Referral Date: 03-15-90
Action Date: 03-15-90
Created Date: 06-30-89
Owner Tank Id: Not reported
SWRCB Tank Id: 19-000-000135-000012
Tank Status: A
Capacity: Not reported
Active Date: 06-30-89
Tank Use: UNKNOWN
STG: W
Content: Not reported
Number Of Tanks: Not reported

Status: Active
Comp Number: 135

GOLDEN WEST REFINING CO- EIS USE (Continued) **1000186898**

Number: 9
Board Of Equalization: 44-007389
Referral Date: 03-15-90
Action Date: 03-15-90
Created Date: 06-30-89
Owner Tank Id: Not reported
SWRCB Tank Id: 19-000-000135-000013
Tank Status: A
Capacity: Not reported
Active Date: 06-30-89
Tank Use: UNKNOWN
STG: W
Content: Not reported
Number Of Tanks: Not reported

Status: Active
Comp Number: 135
Number: 9
Board Of Equalization: 44-007389
Referral Date: 03-15-90
Action Date: 03-15-90
Created Date: 06-30-89
Owner Tank Id: Not reported
SWRCB Tank Id: 19-000-000135-000014
Tank Status: A
Capacity: Not reported
Active Date: 06-30-89
Tank Use: UNKNOWN
STG: W
Content: Not reported
Number Of Tanks: Not reported

Status: Active
Comp Number: 135
Number: 9
Board Of Equalization: 44-007389
Referral Date: 03-15-90
Action Date: 03-15-90
Created Date: 06-30-89
Owner Tank Id: Not reported
SWRCB Tank Id: 19-000-000135-000015
Tank Status: A
Capacity: Not reported
Active Date: 06-30-89
Tank Use: UNKNOWN
STG: W
Content: Not reported
Number Of Tanks: Not reported

Status: Active
Comp Number: 135
Number: 9
Board Of Equalization: 44-007389
Referral Date: 03-15-90
Action Date: 03-15-90
Created Date: 06-30-89
Owner Tank Id: Not reported

GOLDEN WEST REFINING CO- EIS USE (Continued) **1000186898**

SWRCB Tank Id: 19-000-000135-000016
Tank Status: A
Capacity: Not reported
Active Date: 06-30-89
Tank Use: UNKNOWN
STG: W
Content: Not reported
Number Of Tanks: Not reported

Status: Active
Comp Number: 135
Number: 9
Board Of Equalization: 44-007389
Referral Date: 03-15-90
Action Date: 03-15-90
Created Date: 06-30-89
Owner Tank Id: Not reported
SWRCB Tank Id: 19-000-000135-000017
Tank Status: A
Capacity: Not reported
Active Date: 06-30-89
Tank Use: UNKNOWN
STG: W
Content: Not reported
Number Of Tanks: Not reported

Status: Active
Comp Number: 135
Number: 9
Board Of Equalization: 44-007389
Referral Date: 03-15-90
Action Date: 03-15-90
Created Date: 06-30-89
Owner Tank Id: Not reported
SWRCB Tank Id: 19-000-000135-000018
Tank Status: A
Capacity: Not reported
Active Date: 06-30-89
Tank Use: UNKNOWN
STG: W
Content: Not reported
Number Of Tanks: Not reported

Status: Active
Comp Number: 135
Number: 9
Board Of Equalization: 44-007389
Referral Date: 03-15-90
Action Date: 03-15-90
Created Date: 06-30-89
Owner Tank Id: Not reported
SWRCB Tank Id: 19-000-000135-000019
Tank Status: A
Capacity: Not reported
Active Date: 06-30-89
Tank Use: UNKNOWN
STG: W

GOLDEN WEST REFINING CO- EIS USE (Continued) **1000186898**

Content: Not reported
Number Of Tanks: Not reported

Status: Active
Comp Number: 135
Number: 9
Board Of Equalization: 44-007389
Referral Date: 03-15-90
Action Date: 03-15-90
Created Date: 06-30-89
Owner Tank Id: Not reported
SWRCB Tank Id: 19-000-000135-000020
Tank Status: A
Capacity: Not reported
Active Date: 06-30-89
Tank Use: UNKNOWN
STG: W
Content: Not reported
Number Of Tanks: Not reported

Status: Active
Comp Number: 135
Number: 9
Board Of Equalization: 44-007389
Referral Date: 03-15-90
Action Date: 03-15-90
Created Date: 06-30-89
Owner Tank Id: Not reported
SWRCB Tank Id: 19-000-000135-000021
Tank Status: A
Capacity: Not reported
Active Date: 06-30-89
Tank Use: UNKNOWN
STG: W
Content: Not reported
Number Of Tanks: Not reported

Status: Active
Comp Number: 135
Number: 9
Board Of Equalization: 44-007389
Referral Date: 03-15-90
Action Date: 03-15-90
Created Date: 06-30-89
Owner Tank Id: Not reported
SWRCB Tank Id: 19-000-000135-000022
Tank Status: A
Capacity: Not reported
Active Date: 06-30-89
Tank Use: UNKNOWN
STG: W
Content: Not reported
Number Of Tanks: Not reported

Status: Active
Comp Number: 135
Number: 9

GOLDEN WEST REFINING CO- EIS USE (Continued) **1000186898**

Board Of Equalization: 44-007389
Referral Date: 03-15-90
Action Date: 03-15-90
Created Date: 06-30-89
Owner Tank Id: Not reported
SWRCB Tank Id: 19-000-000135-000023
Tank Status: A
Capacity: Not reported
Active Date: 06-30-89
Tank Use: UNKNOWN
STG: W
Content: Not reported
Number Of Tanks: Not reported

Status: Active
Comp Number: 135
Number: 9
Board Of Equalization: 44-007389
Referral Date: 03-15-90
Action Date: 03-15-90
Created Date: 06-30-89
Owner Tank Id: Not reported
SWRCB Tank Id: 19-000-000135-000024
Tank Status: A
Capacity: Not reported
Active Date: 06-30-89
Tank Use: UNKNOWN
STG: W
Content: Not reported
Number Of Tanks: Not reported

Status: Active
Comp Number: 135
Number: 9
Board Of Equalization: 44-007389
Referral Date: 03-15-90
Action Date: 03-15-90
Created Date: 06-30-89
Owner Tank Id: Not reported
SWRCB Tank Id: 19-000-000135-000025
Tank Status: A
Capacity: Not reported
Active Date: 06-30-89
Tank Use: UNKNOWN
STG: W
Content: Not reported
Number Of Tanks: Not reported

Status: Active
Comp Number: 135
Number: 9
Board Of Equalization: 44-007389
Referral Date: 03-15-90
Action Date: 03-15-90
Created Date: 06-30-89
Owner Tank Id: Not reported
SWRCB Tank Id: 19-000-000135-000026

GOLDEN WEST REFINING CO- EIS USE (Continued) **1000186898**

Tank Status: A
Capacity: Not reported
Active Date: 06-30-89
Tank Use: UNKNOWN
STG: W
Content: Not reported
Number Of Tanks: Not reported

Status: Active
Comp Number: 135
Number: 9
Board Of Equalization: 44-007389
Referral Date: 03-15-90
Action Date: 03-15-90
Created Date: 06-30-89
Owner Tank Id: Not reported
SWRCB Tank Id: 19-000-000135-000027
Tank Status: A
Capacity: Not reported
Active Date: 06-30-89
Tank Use: UNKNOWN
STG: W
Content: Not reported
Number Of Tanks: Not reported

Status: Active
Comp Number: 135
Number: 9
Board Of Equalization: 44-007389
Referral Date: 03-15-90
Action Date: 03-15-90
Created Date: 06-30-89
Owner Tank Id: Not reported
SWRCB Tank Id: 19-000-000135-000028
Tank Status: A
Capacity: Not reported
Active Date: 06-30-89
Tank Use: UNKNOWN
STG: W
Content: Not reported
Number Of Tanks: Not reported

Status: Active
Comp Number: 135
Number: 9
Board Of Equalization: 44-007389
Referral Date: 03-15-90
Action Date: 03-15-90
Created Date: 06-30-89
Owner Tank Id: Not reported
SWRCB Tank Id: 19-000-000135-000029
Tank Status: A
Capacity: Not reported
Active Date: 06-30-89
Tank Use: UNKNOWN
STG: W
Content: Not reported

GOLDEN WEST REFINING CO- EIS USE (Continued) **1000186898**

Number Of Tanks: Not reported

Status: Active
Comp Number: 135
Number: 9
Board Of Equalization: 44-007389
Referral Date: 03-15-90
Action Date: 03-15-90
Created Date: 06-30-89
Owner Tank Id: Not reported
SWRCB Tank Id: 19-000-000135-000030
Tank Status: A
Capacity: Not reported
Active Date: 06-30-89
Tank Use: UNKNOWN
STG: W
Content: Not reported
Number Of Tanks: Not reported

Status: Active
Comp Number: 135
Number: 9
Board Of Equalization: 44-007389
Referral Date: 03-15-90
Action Date: 03-15-90
Created Date: 06-30-89
Owner Tank Id: Not reported
SWRCB Tank Id: 19-000-000135-000031
Tank Status: A
Capacity: Not reported
Active Date: 06-30-89
Tank Use: UNKNOWN
STG: W
Content: Not reported
Number Of Tanks: Not reported

Status: Active
Comp Number: 135
Number: 9
Board Of Equalization: 44-007389
Referral Date: 03-15-90
Action Date: 03-15-90
Created Date: 06-30-89
Owner Tank Id: Not reported
SWRCB Tank Id: 19-000-000135-000032
Tank Status: A
Capacity: Not reported
Active Date: 06-30-89
Tank Use: UNKNOWN
STG: W
Content: Not reported
Number Of Tanks: Not reported

Status: Active
Comp Number: 135
Number: 9
Board Of Equalization: 44-007389

GOLDEN WEST REFINING CO- EIS USE (Continued) **1000186898**

Referral Date: 03-15-90
Action Date: 03-15-90
Created Date: 06-30-89
Owner Tank Id: Not reported
SWRCB Tank Id: 19-000-000135-000033
Tank Status: A
Capacity: Not reported
Active Date: 06-30-89
Tank Use: UNKNOWN
STG: W
Content: Not reported
Number Of Tanks: Not reported

Status: Active
Comp Number: 135
Number: 9
Board Of Equalization: 44-007389
Referral Date: 03-15-90
Action Date: 03-15-90
Created Date: 06-30-89
Owner Tank Id: Not reported
SWRCB Tank Id: 19-000-000135-000034
Tank Status: A
Capacity: Not reported
Active Date: 06-30-89
Tank Use: UNKNOWN
STG: W
Content: Not reported
Number Of Tanks: Not reported

Status: Active
Comp Number: 135
Number: 9
Board Of Equalization: 44-007389
Referral Date: 03-15-90
Action Date: 03-15-90
Created Date: 06-30-89
Owner Tank Id: Not reported
SWRCB Tank Id: 19-000-000135-000035
Tank Status: A
Capacity: Not reported
Active Date: 06-30-89
Tank Use: UNKNOWN
STG: W
Content: Not reported
Number Of Tanks: Not reported

Status: Active
Comp Number: 135
Number: 9
Board Of Equalization: 44-007389
Referral Date: 03-15-90
Action Date: 03-15-90
Created Date: 06-30-89
Owner Tank Id: Not reported
SWRCB Tank Id: 19-000-000135-000036
Tank Status: A

GOLDEN WEST REFINING CO- EIS USE (Continued) **1000186898**

Capacity: Not reported
Active Date: 06-30-89
Tank Use: UNKNOWN
STG: W
Content: Not reported
Number Of Tanks: Not reported

Status: Active
Comp Number: 135
Number: 9
Board Of Equalization: 44-007389
Referral Date: 03-15-90
Action Date: 03-15-90
Created Date: 06-30-89
Owner Tank Id: Not reported
SWRCB Tank Id: 19-000-000135-000037
Tank Status: A
Capacity: Not reported
Active Date: 06-30-89
Tank Use: UNKNOWN
STG: W
Content: Not reported
Number Of Tanks: Not reported

Status: Active
Comp Number: 135
Number: 9
Board Of Equalization: 44-007389
Referral Date: 03-15-90
Action Date: 03-15-90
Created Date: 06-30-89
Owner Tank Id: Not reported
SWRCB Tank Id: 19-000-000135-000038
Tank Status: A
Capacity: Not reported
Active Date: 06-30-89
Tank Use: UNKNOWN
STG: W
Content: Not reported
Number Of Tanks: Not reported

Status: Active
Comp Number: 135
Number: 9
Board Of Equalization: 44-007389
Referral Date: 03-15-90
Action Date: 03-15-90
Created Date: 06-30-89
Owner Tank Id: Not reported
SWRCB Tank Id: 19-000-000135-000039
Tank Status: A
Capacity: Not reported
Active Date: 06-30-89
Tank Use: UNKNOWN
STG: W
Content: Not reported
Number Of Tanks: Not reported

GOLDEN WEST REFINING CO- EIS USE (Continued) **1000186898**

Status: Active
Comp Number: 135
Number: 9
Board Of Equalization: 44-007389
Referral Date: 03-15-90
Action Date: 03-15-90
Created Date: 06-30-89
Owner Tank Id: Not reported
SWRCB Tank Id: 19-000-000135-000040
Tank Status: A
Capacity: Not reported
Active Date: 06-30-89
Tank Use: UNKNOWN
STG: W
Content: Not reported
Number Of Tanks: Not reported

Status: Active
Comp Number: 135
Number: 9
Board Of Equalization: 44-007389
Referral Date: 03-15-90
Action Date: 03-15-90
Created Date: 06-30-89
Owner Tank Id: Not reported
SWRCB Tank Id: 19-000-000135-000041
Tank Status: A
Capacity: Not reported
Active Date: 06-30-89
Tank Use: UNKNOWN
STG: W
Content: Not reported
Number Of Tanks: Not reported

Status: Active
Comp Number: 135
Number: 9
Board Of Equalization: 44-007389
Referral Date: 03-15-90
Action Date: 03-15-90
Created Date: 06-30-89
Owner Tank Id: Not reported
SWRCB Tank Id: 19-000-000135-000042
Tank Status: A
Capacity: Not reported
Active Date: 06-30-89
Tank Use: UNKNOWN
STG: W
Content: Not reported
Number Of Tanks: Not reported

Status: Active
Comp Number: 135
Number: 9
Board Of Equalization: 44-007389
Referral Date: 03-15-90
Action Date: 03-15-90

GOLDEN WEST REFINING CO- EIS USE (Continued) **1000186898**

Created Date: 06-30-89
Owner Tank Id: Not reported
SWRCB Tank Id: 19-000-000135-000043
Tank Status: A
Capacity: Not reported
Active Date: 06-30-89
Tank Use: UNKNOWN
STG: W
Content: Not reported
Number Of Tanks: Not reported

Status: Active
Comp Number: 135
Number: 9
Board Of Equalization: 44-007389
Referral Date: 03-15-90
Action Date: 03-15-90
Created Date: 06-30-89
Owner Tank Id: UC-157
SWRCB Tank Id: 19-000-000135-000157
Tank Status: A
Capacity: 2500
Active Date: 03-15-90
Tank Use: OIL
STG: W
Content: Not reported
Number Of Tanks: Not reported

Status: Active
Comp Number: 135
Number: 9
Board Of Equalization: 44-007389
Referral Date: 03-15-90
Action Date: 03-15-90
Created Date: 06-30-89
Owner Tank Id: Not reported
SWRCB Tank Id: 19-000-000135-000159
Tank Status: A
Capacity: 100
Active Date: 03-15-90
Tank Use: HAZARDOUS
STG: W
Content: Not reported
Number Of Tanks: Not reported

Status: Active
Comp Number: 135
Number: 9
Board Of Equalization: 44-007389
Referral Date: 03-15-90
Action Date: 03-15-90
Created Date: 06-30-89
Owner Tank Id: Not reported
SWRCB Tank Id: 19-000-000135-000160
Tank Status: A
Capacity: 11968
Active Date: 03-15-90

GOLDEN WEST REFINING CO- EIS USE (Continued) **1000186898**

Tank Use: CHEMICAL
STG: P
Content: Not reported
Number Of Tanks: Not reported

Status: Active
Comp Number: 135
Number: 9
Board Of Equalization: 44-007389
Referral Date: 03-15-90
Action Date: 03-15-90
Created Date: 06-30-89
Owner Tank Id: Not reported
SWRCB Tank Id: 19-000-000135-000161
Tank Status: A
Capacity: 74052
Active Date: 03-15-90
Tank Use: HAZARDOUS
STG: W
Content: Not reported
Number Of Tanks: Not reported

Status: Not reported
Comp Number: 135
Number: Not reported
Board Of Equalization: 44-007389
Referral Date: Not reported
Action Date: Not reported
Created Date: Not reported
Owner Tank Id: Not reported
SWRCB Tank Id: 19-000-000135-000001
Tank Status: Not reported
Capacity: 10000
Active Date: Not reported
Tank Use: M.V. FUEL
STG: PRODUCT
Content: AVIA. GAS
Number Of Tanks: 3

Status: Not reported
Comp Number: 135
Number: Not reported
Board Of Equalization: 44-007389
Referral Date: Not reported
Action Date: Not reported
Created Date: Not reported
Owner Tank Id: Not reported
SWRCB Tank Id: 19-000-000135-000002
Tank Status: Not reported
Capacity: 6300
Active Date: Not reported
Tank Use: M.V. FUEL
STG: PRODUCT
Content: DIESEL
Number Of Tanks: Not reported

Status: Not reported

GOLDEN WEST REFINING CO- EIS USE (Continued) **1000186898**

Comp Number: 135
Number: Not reported
Board Of Equalization: 44-007389
Referral Date: Not reported
Action Date: Not reported
Created Date: Not reported
Owner Tank Id: Not reported
SWRCB Tank Id: 19-000-000135-000003
Tank Status: Not reported
Capacity: 2000
Active Date: Not reported
Tank Use: M.V. FUEL
STG: PRODUCT
Content: DIESEL
Number Of Tanks: Not reported

CA FID UST:
Facility ID: 19002373
Regulated By: UTNKA
Regulated ID: CAD051485
Cortese Code: Not reported
SIC Code: Not reported
Facility Phone: 2139213581
Mail To: Not reported
Mailing Address: 13539 E FOSTER RD
Mailing Address 2: Not reported
Mailing City,St,Zip: SANTE FE SPRINGS 90670
Contact: Not reported
Contact Phone: Not reported
DUNs Number: Not reported
NPDES Number: Not reported
EPA ID: Not reported
Comments: Not reported
Status: Active

US AIRS MINOR:
Envid: 1000186898
Region Code: 09
Programmatic ID: AIR CASCA0000603700069
Facility Registry ID: 110010478571
D and B Number: Not reported
Primary SIC Code: 2911
NAICS Code: 324110
Default Air Classification Code: MIN
Facility Type of Ownership Code: POF
Air CMS Category Code: Not reported
HPV Status: Not reported

US AIRS MINOR:
Region Code: 09
Programmatic ID: AIR CASCA0000603700069
Facility Registry ID: 110010478571
Air Operating Status Code: OPR
Default Air Classification Code: MIN
Air Program: New Source Performance Standards
Activity Date: 1996-08-29 00:00:00
Activity Status Date: Not reported

GOLDEN WEST REFINING CO- EIS USE (Continued) **1000186898**

Activity Group: Compliance Monitoring
Activity Type: Inspection/Evaluation
Activity Status: Not reported

Region Code: 09
Programmatic ID: AIR CASCA0000603700069
Facility Registry ID: 110010478571
Air Operating Status Code: OPR
Default Air Classification Code: MIN
Air Program: State Implementation Plan for National Primary and Secondary Ambient Air Quality Standards
Activity Date: Not reported
Activity Status Date: 1991-04-05 00:00:00
Activity Group: Case File
Activity Type: Case File
Activity Status: Resolved

Region Code: 09
Programmatic ID: AIR CASCA0000603700069
Facility Registry ID: 110010478571
Air Operating Status Code: OPR
Default Air Classification Code: MIN
Air Program: State Implementation Plan for National Primary and Secondary Ambient Air Quality Standards
Activity Date: Not reported
Activity Status Date: 1991-04-16 00:00:00
Activity Group: Case File
Activity Type: Case File
Activity Status: Resolved

Region Code: 09
Programmatic ID: AIR CASCA0000603700069
Facility Registry ID: 110010478571
Air Operating Status Code: OPR
Default Air Classification Code: MIN
Air Program: State Implementation Plan for National Primary and Secondary Ambient Air Quality Standards
Activity Date: Not reported
Activity Status Date: 1992-03-03 00:00:00
Activity Group: Case File
Activity Type: Case File
Activity Status: Resolved

Region Code: 09
Programmatic ID: AIR CASCA0000603700069
Facility Registry ID: 110010478571
Air Operating Status Code: OPR
Default Air Classification Code: MIN
Air Program: State Implementation Plan for National Primary and Secondary Ambient Air Quality Standards
Activity Date: Not reported
Activity Status Date: 2004-11-19 00:00:00
Activity Group: Case File
Activity Type: Case File
Activity Status: Resolved

Region Code: 09
Programmatic ID: AIR CASCA0000603700069
Facility Registry ID: 110010478571
Air Operating Status Code: OPR
Default Air Classification Code: MIN

GOLDEN WEST REFINING CO- EIS USE (Continued) **1000186898**

Air Program: State Implementation Plan for National Primary and Secondary Ambient Air Quality Standards
Activity Date: 1975-11-20 00:00:00
Activity Status Date: Not reported
Activity Group: Compliance Monitoring
Activity Type: Inspection/Evaluation
Activity Status: Not reported

Region Code: 09
Programmatic ID: AIR CASCA0000603700069
Facility Registry ID: 110010478571
Air Operating Status Code: OPR
Default Air Classification Code: MIN
Air Program: State Implementation Plan for National Primary and Secondary Ambient Air Quality Standards
Activity Date: 1977-12-12 00:00:00
Activity Status Date: Not reported
Activity Group: Compliance Monitoring
Activity Type: Inspection/Evaluation
Activity Status: Not reported

Region Code: 09
Programmatic ID: AIR CASCA0000603700069
Facility Registry ID: 110010478571
Air Operating Status Code: OPR
Default Air Classification Code: MIN
Air Program: State Implementation Plan for National Primary and Secondary Ambient Air Quality Standards
Activity Date: 1978-03-23 00:00:00
Activity Status Date: Not reported
Activity Group: Compliance Monitoring
Activity Type: Inspection/Evaluation
Activity Status: Not reported

Region Code: 09
Programmatic ID: AIR CASCA0000603700069
Facility Registry ID: 110010478571
Air Operating Status Code: OPR
Default Air Classification Code: MIN
Air Program: State Implementation Plan for National Primary and Secondary Ambient Air Quality Standards
Activity Date: 1978-12-07 00:00:00
Activity Status Date: Not reported
Activity Group: Compliance Monitoring
Activity Type: Inspection/Evaluation
Activity Status: Not reported

Region Code: 09
Programmatic ID: AIR CASCA0000603700069
Facility Registry ID: 110010478571
Air Operating Status Code: OPR
Default Air Classification Code: MIN
Air Program: State Implementation Plan for National Primary and Secondary Ambient Air Quality Standards
Activity Date: 1979-03-15 00:00:00
Activity Status Date: Not reported
Activity Group: Compliance Monitoring
Activity Type: Inspection/Evaluation
Activity Status: Not reported

Region Code: 09
Programmatic ID: AIR CASCA0000603700069

GOLDEN WEST REFINING CO- EIS USE (Continued) **1000186898**

Facility Registry ID: 110010478571
Air Operating Status Code: OPR
Default Air Classification Code: MIN
Air Program: State Implementation Plan for National Primary and Secondary Ambient Air Quality Standards
Activity Date: 1979-06-15 00:00:00
Activity Status Date: Not reported
Activity Group: Compliance Monitoring
Activity Type: Inspection/Evaluation
Activity Status: Not reported

Region Code: 09
Programmatic ID: AIR CASCA0000603700069
Facility Registry ID: 110010478571
Air Operating Status Code: OPR
Default Air Classification Code: MIN
Air Program: State Implementation Plan for National Primary and Secondary Ambient Air Quality Standards
Activity Date: 1979-09-20 00:00:00
Activity Status Date: Not reported
Activity Group: Compliance Monitoring
Activity Type: Inspection/Evaluation
Activity Status: Not reported

Region Code: 09
Programmatic ID: AIR CASCA0000603700069
Facility Registry ID: 110010478571
Air Operating Status Code: OPR
Default Air Classification Code: MIN
Air Program: State Implementation Plan for National Primary and Secondary Ambient Air Quality Standards
Activity Date: 1979-12-06 00:00:00
Activity Status Date: Not reported
Activity Group: Compliance Monitoring
Activity Type: Inspection/Evaluation
Activity Status: Not reported

Region Code: 09
Programmatic ID: AIR CASCA0000603700069
Facility Registry ID: 110010478571
Air Operating Status Code: OPR
Default Air Classification Code: MIN
Air Program: State Implementation Plan for National Primary and Secondary Ambient Air Quality Standards
Activity Date: 1980-06-26 00:00:00
Activity Status Date: Not reported
Activity Group: Compliance Monitoring
Activity Type: Inspection/Evaluation
Activity Status: Not reported

Region Code: 09
Programmatic ID: AIR CASCA0000603700069
Facility Registry ID: 110010478571
Air Operating Status Code: OPR
Default Air Classification Code: MIN
Air Program: State Implementation Plan for National Primary and Secondary Ambient Air Quality Standards
Activity Date: 1980-09-26 00:00:00
Activity Status Date: Not reported
Activity Group: Compliance Monitoring
Activity Type: Inspection/Evaluation
Activity Status: Not reported

GOLDEN WEST REFINING CO- EIS USE (Continued) **1000186898**

Region Code: 09
Programmatic ID: AIR CASCA0000603700069
Facility Registry ID: 110010478571
Air Operating Status Code: OPR
Default Air Classification Code: MIN
Air Program: State Implementation Plan for National Primary and Secondary Ambient Air Quality Standards
Activity Date: 1980-12-11 00:00:00
Activity Status Date: Not reported
Activity Group: Compliance Monitoring
Activity Type: Inspection/Evaluation
Activity Status: Not reported

Region Code: 09
Programmatic ID: AIR CASCA0000603700069
Facility Registry ID: 110010478571
Air Operating Status Code: OPR
Default Air Classification Code: MIN
Air Program: State Implementation Plan for National Primary and Secondary Ambient Air Quality Standards
Activity Date: 1981-03-19 00:00:00
Activity Status Date: Not reported
Activity Group: Compliance Monitoring
Activity Type: Inspection/Evaluation
Activity Status: Not reported

Region Code: 09
Programmatic ID: AIR CASCA0000603700069
Facility Registry ID: 110010478571
Air Operating Status Code: OPR
Default Air Classification Code: MIN
Air Program: State Implementation Plan for National Primary and Secondary Ambient Air Quality Standards
Activity Date: 1981-06-10 00:00:00
Activity Status Date: Not reported
Activity Group: Compliance Monitoring
Activity Type: Inspection/Evaluation
Activity Status: Not reported

Region Code: 09
Programmatic ID: AIR CASCA0000603700069
Facility Registry ID: 110010478571
Air Operating Status Code: OPR
Default Air Classification Code: MIN
Air Program: State Implementation Plan for National Primary and Secondary Ambient Air Quality Standards
Activity Date: 1981-12-10 00:00:00
Activity Status Date: Not reported
Activity Group: Compliance Monitoring
Activity Type: Inspection/Evaluation
Activity Status: Not reported

Region Code: 09
Programmatic ID: AIR CASCA0000603700069
Facility Registry ID: 110010478571
Air Operating Status Code: OPR
Default Air Classification Code: MIN
Air Program: State Implementation Plan for National Primary and Secondary Ambient Air Quality Standards
Activity Date: 1982-03-25 00:00:00
Activity Status Date: Not reported
Activity Group: Compliance Monitoring

GOLDEN WEST REFINING CO- EIS USE (Continued) **1000186898**

Activity Type: Inspection/Evaluation
Activity Status: Not reported

Region Code: 09
Programmatic ID: AIR CASCA0000603700069
Facility Registry ID: 110010478571
Air Operating Status Code: OPR
Default Air Classification Code: MIN
Air Program: State Implementation Plan for National Primary and Secondary Ambient Air Quality Standards
Activity Date: 1982-05-20 00:00:00
Activity Status Date: Not reported
Activity Group: Compliance Monitoring
Activity Type: Inspection/Evaluation
Activity Status: Not reported

Region Code: 09
Programmatic ID: AIR CASCA0000603700069
Facility Registry ID: 110010478571
Air Operating Status Code: OPR
Default Air Classification Code: MIN
Air Program: State Implementation Plan for National Primary and Secondary Ambient Air Quality Standards
Activity Date: 1982-07-22 00:00:00
Activity Status Date: Not reported
Activity Group: Compliance Monitoring
Activity Type: Inspection/Evaluation
Activity Status: Not reported

Region Code: 09
Programmatic ID: AIR CASCA0000603700069
Facility Registry ID: 110010478571
Air Operating Status Code: OPR
Default Air Classification Code: MIN
Air Program: State Implementation Plan for National Primary and Secondary Ambient Air Quality Standards
Activity Date: 1983-03-17 00:00:00
Activity Status Date: Not reported
Activity Group: Compliance Monitoring
Activity Type: Inspection/Evaluation
Activity Status: Not reported

Region Code: 09
Programmatic ID: AIR CASCA0000603700069
Facility Registry ID: 110010478571
Air Operating Status Code: OPR
Default Air Classification Code: MIN
Air Program: State Implementation Plan for National Primary and Secondary Ambient Air Quality Standards
Activity Date: 1983-06-16 00:00:00
Activity Status Date: Not reported
Activity Group: Compliance Monitoring
Activity Type: Inspection/Evaluation
Activity Status: Not reported

Region Code: 09
Programmatic ID: AIR CASCA0000603700069
Facility Registry ID: 110010478571
Air Operating Status Code: OPR
Default Air Classification Code: MIN
Air Program: State Implementation Plan for National Primary and Secondary Ambient Air Quality Standards

GOLDEN WEST REFINING CO- EIS USE (Continued) **1000186898**

Activity Date: 1983-07-28 00:00:00
Activity Status Date: Not reported
Activity Group: Compliance Monitoring
Activity Type: Inspection/Evaluation
Activity Status: Not reported

Region Code: 09
Programmatic ID: AIR CASCA0000603700069
Facility Registry ID: 110010478571
Air Operating Status Code: OPR
Default Air Classification Code: MIN
Air Program: State Implementation Plan for National Primary and Secondary Ambient Air Quality Standards
Activity Date: 1984-08-16 00:00:00
Activity Status Date: Not reported
Activity Group: Compliance Monitoring
Activity Type: Inspection/Evaluation
Activity Status: Not reported

Region Code: 09
Programmatic ID: AIR CASCA0000603700069
Facility Registry ID: 110010478571
Air Operating Status Code: OPR
Default Air Classification Code: MIN
Air Program: State Implementation Plan for National Primary and Secondary Ambient Air Quality Standards
Activity Date: 1984-09-12 00:00:00
Activity Status Date: Not reported
Activity Group: Compliance Monitoring
Activity Type: Inspection/Evaluation
Activity Status: Not reported

Region Code: 09
Programmatic ID: AIR CASCA0000603700069
Facility Registry ID: 110010478571
Air Operating Status Code: OPR
Default Air Classification Code: MIN
Air Program: State Implementation Plan for National Primary and Secondary Ambient Air Quality Standards
Activity Date: 1984-11-07 00:00:00
Activity Status Date: Not reported
Activity Group: Compliance Monitoring
Activity Type: Inspection/Evaluation
Activity Status: Not reported

Region Code: 09
Programmatic ID: AIR CASCA0000603700069
Facility Registry ID: 110010478571
Air Operating Status Code: OPR
Default Air Classification Code: MIN
Air Program: State Implementation Plan for National Primary and Secondary Ambient Air Quality Standards
Activity Date: 1985-09-12 00:00:00
Activity Status Date: Not reported
Activity Group: Compliance Monitoring
Activity Type: Inspection/Evaluation
Activity Status: Not reported

Region Code: 09
Programmatic ID: AIR CASCA0000603700069
Facility Registry ID: 110010478571

GOLDEN WEST REFINING CO- EIS USE (Continued) **1000186898**

Air Operating Status Code: OPR
Default Air Classification Code: MIN
Air Program: State Implementation Plan for National Primary and Secondary Ambient Air Quality Standards
Activity Date: 1985-12-04 00:00:00
Activity Status Date: Not reported
Activity Group: Compliance Monitoring
Activity Type: Inspection/Evaluation
Activity Status: Not reported

Region Code: 09
Programmatic ID: AIR CASCA0000603700069
Facility Registry ID: 110010478571
Air Operating Status Code: OPR
Default Air Classification Code: MIN
Air Program: State Implementation Plan for National Primary and Secondary Ambient Air Quality Standards
Activity Date: 1986-03-20 00:00:00
Activity Status Date: Not reported
Activity Group: Compliance Monitoring
Activity Type: Inspection/Evaluation
Activity Status: Not reported

Region Code: 09
Programmatic ID: AIR CASCA0000603700069
Facility Registry ID: 110010478571
Air Operating Status Code: OPR
Default Air Classification Code: MIN
Air Program: State Implementation Plan for National Primary and Secondary Ambient Air Quality Standards
Activity Date: 1986-06-23 00:00:00
Activity Status Date: Not reported
Activity Group: Compliance Monitoring
Activity Type: Inspection/Evaluation
Activity Status: Not reported

Region Code: 09
Programmatic ID: AIR CASCA0000603700069
Facility Registry ID: 110010478571
Air Operating Status Code: OPR
Default Air Classification Code: MIN
Air Program: State Implementation Plan for National Primary and Secondary Ambient Air Quality Standards
Activity Date: 1986-11-19 00:00:00
Activity Status Date: Not reported
Activity Group: Compliance Monitoring
Activity Type: Inspection/Evaluation
Activity Status: Not reported

Region Code: 09
Programmatic ID: AIR CASCA0000603700069
Facility Registry ID: 110010478571
Air Operating Status Code: OPR
Default Air Classification Code: MIN
Air Program: State Implementation Plan for National Primary and Secondary Ambient Air Quality Standards
Activity Date: 1987-02-15 00:00:00
Activity Status Date: Not reported
Activity Group: Compliance Monitoring
Activity Type: Inspection/Evaluation
Activity Status: Not reported

GOLDEN WEST REFINING CO- EIS USE (Continued) **1000186898**

Region Code: 09
Programmatic ID: AIR CASCA0000603700069
Facility Registry ID: 110010478571
Air Operating Status Code: OPR
Default Air Classification Code: MIN
Air Program: State Implementation Plan for National Primary and Secondary Ambient Air Quality Standards
Activity Date: 1987-05-28 00:00:00
Activity Status Date: Not reported
Activity Group: Compliance Monitoring
Activity Type: Inspection/Evaluation
Activity Status: Not reported

Region Code: 09
Programmatic ID: AIR CASCA0000603700069
Facility Registry ID: 110010478571
Air Operating Status Code: OPR
Default Air Classification Code: MIN
Air Program: State Implementation Plan for National Primary and Secondary Ambient Air Quality Standards
Activity Date: 1987-09-09 00:00:00
Activity Status Date: Not reported
Activity Group: Compliance Monitoring
Activity Type: Inspection/Evaluation
Activity Status: Not reported

Region Code: 09
Programmatic ID: AIR CASCA0000603700069
Facility Registry ID: 110010478571
Air Operating Status Code: OPR
Default Air Classification Code: MIN
Air Program: State Implementation Plan for National Primary and Secondary Ambient Air Quality Standards
Activity Date: 1988-05-23 00:00:00
Activity Status Date: Not reported
Activity Group: Compliance Monitoring
Activity Type: Inspection/Evaluation
Activity Status: Not reported

Region Code: 09
Programmatic ID: AIR CASCA0000603700069
Facility Registry ID: 110010478571
Air Operating Status Code: OPR
Default Air Classification Code: MIN
Air Program: State Implementation Plan for National Primary and Secondary Ambient Air Quality Standards
Activity Date: 1989-01-25 00:00:00
Activity Status Date: Not reported
Activity Group: Compliance Monitoring
Activity Type: Inspection/Evaluation
Activity Status: Not reported

Region Code: 09
Programmatic ID: AIR CASCA0000603700069
Facility Registry ID: 110010478571
Air Operating Status Code: OPR
Default Air Classification Code: MIN
Air Program: State Implementation Plan for National Primary and Secondary Ambient Air Quality Standards
Activity Date: 1989-05-11 00:00:00
Activity Status Date: Not reported
Activity Group: Compliance Monitoring

GOLDEN WEST REFINING CO- EIS USE (Continued) **1000186898**

Activity Type: Inspection/Evaluation
Activity Status: Not reported

Region Code: 09
Programmatic ID: AIR CASCA0000603700069
Facility Registry ID: 110010478571
Air Operating Status Code: OPR
Default Air Classification Code: MIN
Air Program: State Implementation Plan for National Primary and Secondary Ambient Air Quality Standards
Activity Date: 1990-02-05 00:00:00
Activity Status Date: Not reported
Activity Group: Compliance Monitoring
Activity Type: Inspection/Evaluation
Activity Status: Not reported

Region Code: 09
Programmatic ID: AIR CASCA0000603700069
Facility Registry ID: 110010478571
Air Operating Status Code: OPR
Default Air Classification Code: MIN
Air Program: State Implementation Plan for National Primary and Secondary Ambient Air Quality Standards
Activity Date: 1991-02-08 00:00:00
Activity Status Date: Not reported
Activity Group: Compliance Monitoring
Activity Type: Inspection/Evaluation
Activity Status: Not reported

Region Code: 09
Programmatic ID: AIR CASCA0000603700069
Facility Registry ID: 110010478571
Air Operating Status Code: OPR
Default Air Classification Code: MIN
Air Program: State Implementation Plan for National Primary and Secondary Ambient Air Quality Standards
Activity Date: 1992-02-21 00:00:00
Activity Status Date: Not reported
Activity Group: Compliance Monitoring
Activity Type: Inspection/Evaluation
Activity Status: Not reported

Region Code: 09
Programmatic ID: AIR CASCA0000603700069
Facility Registry ID: 110010478571
Air Operating Status Code: OPR
Default Air Classification Code: MIN
Air Program: State Implementation Plan for National Primary and Secondary Ambient Air Quality Standards
Activity Date: 1993-04-27 00:00:00
Activity Status Date: Not reported
Activity Group: Compliance Monitoring
Activity Type: Inspection/Evaluation
Activity Status: Not reported

Region Code: 09
Programmatic ID: AIR CASCA0000603700069
Facility Registry ID: 110010478571
Air Operating Status Code: OPR
Default Air Classification Code: MIN
Air Program: State Implementation Plan for National Primary and Secondary Ambient Air Quality Standards

GOLDEN WEST REFINING CO- EIS USE (Continued) **1000186898**

Activity Date: 1994-06-07 00:00:00
Activity Status Date: Not reported
Activity Group: Compliance Monitoring
Activity Type: Inspection/Evaluation
Activity Status: Not reported

Region Code: 09
Programmatic ID: AIR CASCA0000603700069
Facility Registry ID: 110010478571
Air Operating Status Code: OPR
Default Air Classification Code: MIN
Air Program: State Implementation Plan for National Primary and Secondary Ambient Air Quality Standards
Activity Date: 1995-05-19 00:00:00
Activity Status Date: Not reported
Activity Group: Compliance Monitoring
Activity Type: Inspection/Evaluation
Activity Status: Not reported

Region Code: 09
Programmatic ID: AIR CASCA0000603700069
Facility Registry ID: 110010478571
Air Operating Status Code: OPR
Default Air Classification Code: MIN
Air Program: State Implementation Plan for National Primary and Secondary Ambient Air Quality Standards
Activity Date: 1996-01-03 00:00:00
Activity Status Date: Not reported
Activity Group: Compliance Monitoring
Activity Type: Inspection/Evaluation
Activity Status: Not reported

Region Code: 09
Programmatic ID: AIR CASCA0000603700069
Facility Registry ID: 110010478571
Air Operating Status Code: OPR
Default Air Classification Code: MIN
Air Program: State Implementation Plan for National Primary and Secondary Ambient Air Quality Standards
Activity Date: 1996-08-29 00:00:00
Activity Status Date: Not reported
Activity Group: Compliance Monitoring
Activity Type: Inspection/Evaluation
Activity Status: Not reported

Region Code: 09
Programmatic ID: AIR CASCA0000603700069
Facility Registry ID: 110010478571
Air Operating Status Code: OPR
Default Air Classification Code: MIN
Air Program: State Implementation Plan for National Primary and Secondary Ambient Air Quality Standards
Activity Date: 1996-10-14 00:00:00
Activity Status Date: Not reported
Activity Group: Compliance Monitoring
Activity Type: Inspection/Evaluation
Activity Status: Not reported

Region Code: 09
Programmatic ID: AIR CASCA0000603700069
Facility Registry ID: 110010478571

GOLDEN WEST REFINING CO- EIS USE (Continued) **1000186898**

Air Operating Status Code: OPR
Default Air Classification Code: MIN
Air Program: State Implementation Plan for National Primary and Secondary Ambient Air Quality Standards
Activity Date: 1998-12-22 00:00:00
Activity Status Date: Not reported
Activity Group: Compliance Monitoring
Activity Type: Inspection/Evaluation
Activity Status: Not reported

Region Code: 09
Programmatic ID: AIR CASCA0000603700069
Facility Registry ID: 110010478571
Air Operating Status Code: OPR
Default Air Classification Code: MIN
Air Program: State Implementation Plan for National Primary and Secondary Ambient Air Quality Standards
Activity Date: 1999-09-17 00:00:00
Activity Status Date: Not reported
Activity Group: Compliance Monitoring
Activity Type: Inspection/Evaluation
Activity Status: Not reported

Region Code: 09
Programmatic ID: AIR CASCA0000603700069
Facility Registry ID: 110010478571
Air Operating Status Code: OPR
Default Air Classification Code: MIN
Air Program: State Implementation Plan for National Primary and Secondary Ambient Air Quality Standards
Activity Date: 1999-10-29 00:00:00
Activity Status Date: Not reported
Activity Group: Compliance Monitoring
Activity Type: Inspection/Evaluation
Activity Status: Not reported

Region Code: 09
Programmatic ID: AIR CASCA0000603700069
Facility Registry ID: 110010478571
Air Operating Status Code: OPR
Default Air Classification Code: MIN
Air Program: State Implementation Plan for National Primary and Secondary Ambient Air Quality Standards
Activity Date: 1975-03-26 00:00:00
Activity Status Date: 1975-03-26 00:00:00
Activity Group: Enforcement Action
Activity Type: Administrative - Formal
Activity Status: Final Order Issued

Region Code: 09
Programmatic ID: AIR CASCA0000603700069
Facility Registry ID: 110010478571
Air Operating Status Code: OPR
Default Air Classification Code: MIN
Air Program: State Implementation Plan for National Primary and Secondary Ambient Air Quality Standards
Activity Date: 1975-06-26 00:00:00
Activity Status Date: 1975-06-26 00:00:00
Activity Group: Enforcement Action
Activity Type: Administrative - Formal
Activity Status: Final Order Issued

GOLDEN WEST REFINING CO- EIS USE (Continued) **1000186898**

Region Code: 09
Programmatic ID: AIR CASCA0000603700069
Facility Registry ID: 110010478571
Air Operating Status Code: OPR
Default Air Classification Code: MIN
Air Program: State Implementation Plan for National Primary and Secondary Ambient Air Quality Standards
Activity Date: 1991-04-05 00:00:00
Activity Status Date: 1991-04-05 00:00:00
Activity Group: Enforcement Action
Activity Type: Administrative - Formal
Activity Status: Final Order Issued

Region Code: 09
Programmatic ID: AIR CASCA0000603700069
Facility Registry ID: 110010478571
Air Operating Status Code: OPR
Default Air Classification Code: MIN
Air Program: State Implementation Plan for National Primary and Secondary Ambient Air Quality Standards
Activity Date: 1991-04-16 00:00:00
Activity Status Date: 1991-04-16 00:00:00
Activity Group: Enforcement Action
Activity Type: Administrative - Formal
Activity Status: Final Order Issued

Region Code: 09
Programmatic ID: AIR CASCA0000603700069
Facility Registry ID: 110010478571
Air Operating Status Code: OPR
Default Air Classification Code: MIN
Air Program: State Implementation Plan for National Primary and Secondary Ambient Air Quality Standards
Activity Date: 1992-03-03 00:00:00
Activity Status Date: 1992-03-03 00:00:00
Activity Group: Enforcement Action
Activity Type: Administrative - Formal
Activity Status: Final Order Issued

Region Code: 09
Programmatic ID: AIR CASCA0000603700069
Facility Registry ID: 110010478571
Air Operating Status Code: OPR
Default Air Classification Code: MIN
Air Program: State Implementation Plan for National Primary and Secondary Ambient Air Quality Standards
Activity Date: 2004-09-03 00:00:00
Activity Status Date: 2004-09-03 00:00:00
Activity Group: Enforcement Action
Activity Type: Administrative - Formal
Activity Status: Final Order Issued

Region Code: 09
Programmatic ID: AIR CASCA0000603700069
Facility Registry ID: 110010478571
Air Operating Status Code: OPR
Default Air Classification Code: MIN
Air Program: State Implementation Plan for National Primary and Secondary Ambient Air Quality Standards
Activity Date: 1990-09-24 00:00:00
Activity Status Date: 1990-09-24 00:00:00
Activity Group: Enforcement Action

GOLDEN WEST REFINING CO- EIS USE (Continued) **1000186898**

Activity Type: Administrative - Informal
Activity Status: Achieved

Region Code: 09
Programmatic ID: AIR CASCA0000603700069
Facility Registry ID: 110010478571
Air Operating Status Code: OPR
Default Air Classification Code: MIN
Air Program: State Implementation Plan for National Primary and Secondary Ambient Air Quality Standards
Activity Date: 1991-04-10 00:00:00
Activity Status Date: 1991-04-10 00:00:00
Activity Group: Enforcement Action
Activity Type: Administrative - Informal
Activity Status: Achieved

Region Code: 09
Programmatic ID: AIR CASCA0000603700069
Facility Registry ID: 110010478571
Air Operating Status Code: OPR
Default Air Classification Code: MIN
Air Program: State Implementation Plan for National Primary and Secondary Ambient Air Quality Standards
Activity Date: 1991-04-14 00:00:00
Activity Status Date: 1991-04-14 00:00:00
Activity Group: Enforcement Action
Activity Type: Administrative - Informal
Activity Status: Achieved

Region Code: 09
Programmatic ID: AIR CASCA0000603700069
Facility Registry ID: 110010478571
Air Operating Status Code: OPR
Default Air Classification Code: MIN
Air Program: State Implementation Plan for National Primary and Secondary Ambient Air Quality Standards
Activity Date: 2004-07-01 00:00:00
Activity Status Date: 2004-07-01 00:00:00
Activity Group: Enforcement Action
Activity Type: Administrative - Informal
Activity Status: Achieved

Region Code: 09
Programmatic ID: AIR CASCA0000603700069
Facility Registry ID: 110010478571
Air Operating Status Code: OPR
Default Air Classification Code: MIN
Air Program: Title V Permits
Activity Date: Not reported
Activity Status Date: 2001-09-11 00:00:00
Activity Group: Case File
Activity Type: Case File
Activity Status: Resolved

Region Code: 09
Programmatic ID: AIR CASCA0000603700069
Facility Registry ID: 110010478571
Air Operating Status Code: OPR
Default Air Classification Code: MIN
Air Program: Title V Permits

GOLDEN WEST REFINING CO- EIS USE (Continued) **1000186898**

Activity Date: Not reported
Activity Status Date: 2004-11-19 00:00:00
Activity Group: Case File
Activity Type: Case File
Activity Status: Resolved

Region Code: 09
Programmatic ID: AIR CASCA0000603700069
Facility Registry ID: 110010478571
Air Operating Status Code: OPR
Default Air Classification Code: MIN
Air Program: Title V Permits
Activity Date: 1998-12-22 00:00:00
Activity Status Date: Not reported
Activity Group: Compliance Monitoring
Activity Type: Inspection/Evaluation
Activity Status: Not reported

Region Code: 09
Programmatic ID: AIR CASCA0000603700069
Facility Registry ID: 110010478571
Air Operating Status Code: OPR
Default Air Classification Code: MIN
Air Program: Title V Permits
Activity Date: 1999-09-17 00:00:00
Activity Status Date: Not reported
Activity Group: Compliance Monitoring
Activity Type: Inspection/Evaluation
Activity Status: Not reported

Region Code: 09
Programmatic ID: AIR CASCA0000603700069
Facility Registry ID: 110010478571
Air Operating Status Code: OPR
Default Air Classification Code: MIN
Air Program: Title V Permits
Activity Date: 1999-10-29 00:00:00
Activity Status Date: Not reported
Activity Group: Compliance Monitoring
Activity Type: Inspection/Evaluation
Activity Status: Not reported

Region Code: 09
Programmatic ID: AIR CASCA0000603700069
Facility Registry ID: 110010478571
Air Operating Status Code: OPR
Default Air Classification Code: MIN
Air Program: Title V Permits
Activity Date: 2000-12-05 00:00:00
Activity Status Date: Not reported
Activity Group: Compliance Monitoring
Activity Type: Inspection/Evaluation
Activity Status: Not reported

Region Code: 09
Programmatic ID: AIR CASCA0000603700069
Facility Registry ID: 110010478571

GOLDEN WEST REFINING CO- EIS USE (Continued) **1000186898**

Air Operating Status Code:	OPR
Default Air Classification Code:	MIN
Air Program:	Title V Permits
Activity Date:	2001-04-12 00:00:00
Activity Status Date:	2001-04-12 00:00:00
Activity Group:	Enforcement Action
Activity Type:	Administrative - Formal
Activity Status:	Final Order Issued

Region Code:	09
Programmatic ID:	AIR CASCA0000603700069
Facility Registry ID:	110010478571
Air Operating Status Code:	OPR
Default Air Classification Code:	MIN
Air Program:	Title V Permits
Activity Date:	2004-09-03 00:00:00
Activity Status Date:	2004-09-03 00:00:00
Activity Group:	Enforcement Action
Activity Type:	Administrative - Formal
Activity Status:	Final Order Issued

Region Code:	09
Programmatic ID:	AIR CASCA0000603700069
Facility Registry ID:	110010478571
Air Operating Status Code:	OPR
Default Air Classification Code:	MIN
Air Program:	Title V Permits
Activity Date:	2001-03-02 00:00:00
Activity Status Date:	2001-03-02 00:00:00
Activity Group:	Enforcement Action
Activity Type:	Administrative - Informal
Activity Status:	Achieved

Region Code:	09
Programmatic ID:	AIR CASCA0000603700069
Facility Registry ID:	110010478571
Air Operating Status Code:	OPR
Default Air Classification Code:	MIN
Air Program:	Title V Permits
Activity Date:	2004-07-01 00:00:00
Activity Status Date:	2004-07-01 00:00:00
Activity Group:	Enforcement Action
Activity Type:	Administrative - Informal
Activity Status:	Achieved

EMI:

Year:	1987
County Code:	19
Air Basin:	SC
Facility ID:	800184
Air District Name:	SC
SIC Code:	2911
Air District Name:	SOUTH COAST AQMD
Community Health Air Pollution Info System:	Not reported
Consolidated Emission Reporting Rule:	Not reported
Total Organic Hydrocarbon Gases Tons/Yr:	682

GOLDEN WEST REFINING CO- EIS USE (Continued) **1000186898**

Reactive Organic Gases Tons/Yr:	512
Carbon Monoxide Emissions Tons/Yr:	126
NOX - Oxides of Nitrogen Tons/Yr:	793
SOX - Oxides of Sulphur Tons/Yr:	462
Particulate Matter Tons/Yr:	166
Part. Matter 10 Micrometers and Smllr Tons/Yr:	119

Year:	1990
County Code:	19
Air Basin:	SC
Facility ID:	800184
Air District Name:	SC
SIC Code:	2911
Air District Name:	SOUTH COAST AQMD
Community Health Air Pollution Info System:	Not reported
Consolidated Emission Reporting Rule:	Not reported
Total Organic Hydrocarbon Gases Tons/Yr:	1106
Reactive Organic Gases Tons/Yr:	761
Carbon Monoxide Emissions Tons/Yr:	54
NOX - Oxides of Nitrogen Tons/Yr:	548
SOX - Oxides of Sulphur Tons/Yr:	232
Particulate Matter Tons/Yr:	174
Part. Matter 10 Micrometers and Smllr Tons/Yr:	126

Year:	1993
County Code:	19
Air Basin:	SC
Facility ID:	800184
Air District Name:	SC
SIC Code:	2911
Air District Name:	SOUTH COAST AQMD
Community Health Air Pollution Info System:	Not reported
Consolidated Emission Reporting Rule:	Not reported
Total Organic Hydrocarbon Gases Tons/Yr:	88
Reactive Organic Gases Tons/Yr:	73
Carbon Monoxide Emissions Tons/Yr:	0
NOX - Oxides of Nitrogen Tons/Yr:	7
SOX - Oxides of Sulphur Tons/Yr:	0
Particulate Matter Tons/Yr:	1
Part. Matter 10 Micrometers and Smllr Tons/Yr:	1

Year:	1995
County Code:	19
Air Basin:	SC
Facility ID:	800184
Air District Name:	SC
SIC Code:	2911
Air District Name:	SOUTH COAST AQMD
Community Health Air Pollution Info System:	Not reported
Consolidated Emission Reporting Rule:	Not reported
Total Organic Hydrocarbon Gases Tons/Yr:	88
Reactive Organic Gases Tons/Yr:	73
Carbon Monoxide Emissions Tons/Yr:	0
NOX - Oxides of Nitrogen Tons/Yr:	7
SOX - Oxides of Sulphur Tons/Yr:	0
Particulate Matter Tons/Yr:	1
Part. Matter 10 Micrometers and Smllr Tons/Yr:	1

GOLDEN WEST REFINING CO- EIS USE (Continued) **1000186898**

Year:	1996
County Code:	19
Air Basin:	SC
Facility ID:	800184
Air District Name:	SC
SIC Code:	2911
Air District Name:	SOUTH COAST AQMD
Community Health Air Pollution Info System:	Not reported
Consolidated Emission Reporting Rule:	Not reported
Total Organic Hydrocarbon Gases Tons/Yr:	31
Reactive Organic Gases Tons/Yr:	25
Carbon Monoxide Emissions Tons/Yr:	9
NOX - Oxides of Nitrogen Tons/Yr:	5
SOX - Oxides of Sulphur Tons/Yr:	0
Particulate Matter Tons/Yr:	1
Part. Matter 10 Micrometers and Smllr Tons/Yr:	1

Year:	1997
County Code:	19
Air Basin:	SC
Facility ID:	800184
Air District Name:	SC
SIC Code:	2911
Air District Name:	SOUTH COAST AQMD
Community Health Air Pollution Info System:	Not reported
Consolidated Emission Reporting Rule:	Not reported
Total Organic Hydrocarbon Gases Tons/Yr:	32
Reactive Organic Gases Tons/Yr:	27
Carbon Monoxide Emissions Tons/Yr:	2
NOX - Oxides of Nitrogen Tons/Yr:	3
SOX - Oxides of Sulphur Tons/Yr:	0
Particulate Matter Tons/Yr:	0
Part. Matter 10 Micrometers and Smllr Tons/Yr:	0

Year:	1998
County Code:	19
Air Basin:	SC
Facility ID:	800184
Air District Name:	SC
SIC Code:	2911
Air District Name:	SOUTH COAST AQMD
Community Health Air Pollution Info System:	Not reported
Consolidated Emission Reporting Rule:	Not reported
Total Organic Hydrocarbon Gases Tons/Yr:	32
Reactive Organic Gases Tons/Yr:	27
Carbon Monoxide Emissions Tons/Yr:	2
NOX - Oxides of Nitrogen Tons/Yr:	3
SOX - Oxides of Sulphur Tons/Yr:	0
Particulate Matter Tons/Yr:	0
Part. Matter 10 Micrometers and Smllr Tons/Yr:	0

Year:	1999
County Code:	19
Air Basin:	SC
Facility ID:	800184
Air District Name:	SC
SIC Code:	2911

GOLDEN WEST REFINING CO- EIS USE (Continued) **1000186898**

Air District Name:	SOUTH COAST AQMD
Community Health Air Pollution Info System:	Not reported
Consolidated Emission Reporting Rule:	Not reported
Total Organic Hydrocarbon Gases Tons/Yr:	32
Reactive Organic Gases Tons/Yr:	27
Carbon Monoxide Emissions Tons/Yr:	2
NOX - Oxides of Nitrogen Tons/Yr:	3
SOX - Oxides of Sulphur Tons/Yr:	0
Particulate Matter Tons/Yr:	0
Part. Matter 10 Micrometers and Smllr Tons/Yr:	0

Year:	2000
County Code:	19
Air Basin:	SC
Facility ID:	800184
Air District Name:	SC
SIC Code:	2911
Air District Name:	SOUTH COAST AQMD
Community Health Air Pollution Info System:	Not reported
Consolidated Emission Reporting Rule:	Not reported
Total Organic Hydrocarbon Gases Tons/Yr:	32
Reactive Organic Gases Tons/Yr:	27
Carbon Monoxide Emissions Tons/Yr:	2
NOX - Oxides of Nitrogen Tons/Yr:	3
SOX - Oxides of Sulphur Tons/Yr:	0
Particulate Matter Tons/Yr:	0
Part. Matter 10 Micrometers and Smllr Tons/Yr:	0

Year:	2001
County Code:	19
Air Basin:	SC
Facility ID:	800184
Air District Name:	SC
SIC Code:	2911
Air District Name:	SOUTH COAST AQMD
Community Health Air Pollution Info System:	Not reported
Consolidated Emission Reporting Rule:	Not reported
Total Organic Hydrocarbon Gases Tons/Yr:	0
Reactive Organic Gases Tons/Yr:	0
Carbon Monoxide Emissions Tons/Yr:	0
NOX - Oxides of Nitrogen Tons/Yr:	0
SOX - Oxides of Sulphur Tons/Yr:	0
Particulate Matter Tons/Yr:	0
Part. Matter 10 Micrometers and Smllr Tons/Yr:	0

Year:	2002
County Code:	19
Air Basin:	SC
Facility ID:	800184
Air District Name:	SC
SIC Code:	2911
Air District Name:	SOUTH COAST AQMD
Community Health Air Pollution Info System:	Not reported
Consolidated Emission Reporting Rule:	Not reported
Total Organic Hydrocarbon Gases Tons/Yr:	0
Reactive Organic Gases Tons/Yr:	0
Carbon Monoxide Emissions Tons/Yr:	0

GOLDEN WEST REFINING CO- EIS USE (Continued) **1000186898**

NOX - Oxides of Nitrogen Tons/Yr:	0
SOX - Oxides of Sulphur Tons/Yr:	0
Particulate Matter Tons/Yr:	0
Part. Matter 10 Micrometers and Smllr Tons/Yr:	0

Year:	2003
County Code:	19
Air Basin:	SC
Facility ID:	800184
Air District Name:	SC
SIC Code:	2911
Air District Name:	SOUTH COAST AQMD
Community Health Air Pollution Info System:	Not reported
Consolidated Emission Reporting Rule:	Not reported
Total Organic Hydrocarbon Gases Tons/Yr:	0
Reactive Organic Gases Tons/Yr:	0
Carbon Monoxide Emissions Tons/Yr:	0
NOX - Oxides of Nitrogen Tons/Yr:	0
SOX - Oxides of Sulphur Tons/Yr:	0
Particulate Matter Tons/Yr:	0
Part. Matter 10 Micrometers and Smllr Tons/Yr:	0

Year:	2004
County Code:	19
Air Basin:	SC
Facility ID:	800184
Air District Name:	SC
SIC Code:	2911
Air District Name:	SOUTH COAST AQMD
Community Health Air Pollution Info System:	Not reported
Consolidated Emission Reporting Rule:	Not reported
Total Organic Hydrocarbon Gases Tons/Yr:	0.03706
Reactive Organic Gases Tons/Yr:	0.03
Carbon Monoxide Emissions Tons/Yr:	0
NOX - Oxides of Nitrogen Tons/Yr:	0
SOX - Oxides of Sulphur Tons/Yr:	0
Particulate Matter Tons/Yr:	0.00234
Part. Matter 10 Micrometers and Smllr Tons/Yr:	0

Year:	2005
County Code:	19
Air Basin:	SC
Facility ID:	800184
Air District Name:	SC
SIC Code:	2911
Air District Name:	SOUTH COAST AQMD
Community Health Air Pollution Info System:	Not reported
Consolidated Emission Reporting Rule:	Not reported
Total Organic Hydrocarbon Gases Tons/Yr:	.185
Reactive Organic Gases Tons/Yr:	.14652
Carbon Monoxide Emissions Tons/Yr:	0
NOX - Oxides of Nitrogen Tons/Yr:	0
SOX - Oxides of Sulphur Tons/Yr:	0
Particulate Matter Tons/Yr:	0
Part. Matter 10 Micrometers and Smllr Tons/Yr:	0

GOLDEN WEST REFINING CO- EIS USE (Continued) **1000186898**

LOS ANGELES CO. HMS:
Region: LA
Permit Category: T
Facility Id: 000135-000135
Facility Type: 0
Facility Status: Closed
Area: 1H
Permit Number: 00001904T
Permit Status: Closed

Region: LA
Permit Category: I
Facility Id: 000135-I00135
Facility Type: 01
Facility Status: Closed
Area: 1H
Permit Number: 000010037
Permit Status: Closed

Region: LA
Permit Category: I
Facility Id: 000135-I00135
Facility Type: 01
Facility Status: Closed
Area: 1H
Permit Number: 000010038
Permit Status: Closed

HWP:
EPA Id: CAD051485043
Cleanup Status: CLOSED
Latitude: 33.90967
Longitude: -118.0438
Facility Type: Historical - Non-Operating
Facility Size: Not reported
Team: Not reported
Supervisor: Not reported
Site Code: 300422
Assembly District: 57
Senate District: 32
Public Information Officer: Not reported
Public Information Officer: Not reported

Closure:
EPA Id: CAD051485043
Facility Type: Historical - Non-Operating
Unit Names: ALKYLATANK (GPRA Unit), STRETTANK (GPRA Unit), TANK 2501 (GPRA Unit)
Event Description: Closure Final - ISSUE CLOSURE VERIFICATION
Actual Date: 12/09/2002

Alias:
EPA Id: CAD051485043
Facility Type: Historical - Non-Operating
Alias Type: Project Code (Site Code)
Alias: 300422

GOLDEN WEST REFINING CO- EIS USE (Continued) **1000186898**

EPA Id: CAD051485043
Facility Type: Historical - Non-Operating
Alias Type: Envirostor ID Number
Alias: 19290192

EPA Id: CAD051485043
Facility Type: Historical - Non-Operating
Alias Type: FRS
Alias: 110010478571

ICE:
Envirostor ID: 3000972
EPA ID: CAD051485043
Site Type: INSPECTION
Facility Status: No Action

Inspection:
Action Type: Compliance Evaluation Inspection - Generator
Action Date: 02/16/2005
Violation Class: No Violations
RTC Date: Not reported

Action Type: Compliance Evaluation Inspection - Generator
Action Date: 09/19/2000
Violation Class: No Violations
RTC Date: Not reported

Action Type: Compliance Evaluation Inspection - Generator
Action Date: 11/17/2010
Violation Class: No Violations
RTC Date: Not reported

AJ140 **GOLDEN WEST REFINERY** **ENVIROSTOR** **S101480698**
NNE **13539 FOSTER ROAD** **LUST** **N/A**
1/2-1 **SANTA FE SPRINGS, CA 90067** **SLIC**
0.908 mi. **CHMIRS**
4794 ft. **Site 2 of 3 in cluster AJ** **ENF**
HIST CORTESE

Relative:
Higher

Actual:
101 ft.

ENVIROSTOR:
Facility ID: 19290192
Status: Refer: RWQCB
Status Date: 08/31/1995
Site Code: Not reported
Site Type: Corrective Action
Site Type Detailed: Corrective Action
Acres: 0
NPL: NO
Regulatory Agencies: NONE SPECIFIED
Lead Agency: NONE SPECIFIED
Program Manager: Not reported
Supervisor: * Mmonroy
Division Branch: Cleanup Chatsworth
Assembly: Not reported
Senate: Not reported
Special Program: * RCRA 3012 - Past Haz Waste Disp Inven Site

GOLDEN WEST REFINERY (Continued) **S101480698**

Restricted Use: NO
Site Mgmt Req: NONE SPECIFIED
Funding: Not reported
Latitude: 0
Longitude: 0
APN: NONE SPECIFIED
Past Use: NONE SPECIFIED
Potential COC: * HALOGENATED SOLVENTS * OIL/WATER SEPARATION SLUDGE * OTHER STILL BOTTOM WASTE * OXYGENATED SOLVENTS * STILL BOTTOMS WITH HALOGENATED ORGANICS * TANK BOTTOM WASTES * UNSPECIFIED ACID SOLUTION * UNSPECIFIED SLUDGE WASTE * WASTE OIL & MIXED OIL * OTHER SPENT CATALYST * FCC WASTE * TETRAETHYL LEAD SLUDGE Arsenic Cyanide (free
Confirmed COC: NONE SPECIFIED
Potential Description: NONE SPECIFIED
Alias Name: GULF OIL REFINERY
Alias Type: Alternate Name
Alias Name: WILSHIRE OIL COMPANY (PRIOR TO GULF)
Alias Type: Alternate Name
Alias Name: CAD051485043
Alias Type: EPA Identification Number
Alias Name: 110010478571
Alias Type: EPA (FRS #)
Alias Name: 19290192
Alias Type: Envirostor ID Number

Completed Info:
Completed Area Name: PROJECT WIDE
Completed Sub Area Name: Not reported
Completed Document Type: * Discovery
Completed Date: 09/26/1983
Comments: FACILITY IDENTIFIED ID FROM ERRIS

Completed Area Name: PROJECT WIDE
Completed Sub Area Name: Not reported
Completed Document Type: * Discovery
Completed Date: 01/15/1981
Comments: FACILITY IDENTIFIED FAC ID RWQCB FILES AT LACE & RWQCB CONFIRM INFO RECEIVED BY GULF OIL.

Completed Area Name: PROJECT WIDE
Completed Sub Area Name: Not reported
Completed Document Type: Consent Agreement
Completed Date: 01/01/2000
Comments: Not reported

Completed Area Name: PROJECT WIDE
Completed Sub Area Name: Not reported
Completed Document Type: Human Exposure Controlled
Completed Date: 09/24/2015
Comments: Not reported

Completed Area Name: PROJECT WIDE
Completed Sub Area Name: Not reported
Completed Document Type: Site Screening
Completed Date: 05/16/1995
Comments: NFA FOR SITE MITIGATION OPERATIONS.

Completed Area Name: PROJECT WIDE

GOLDEN WEST REFINERY (Continued) **S101480698**

Completed Sub Area Name: Not reported
Completed Document Type: Site Screening
Completed Date: 10/15/1986
Comments: SITE SCREENING DONE UNRANKED BEP SITE; HIGH PRIORITY SI REQ. RATIONALE FOR SI: FOUR HAZ WASTE DISP. LOCATIONS SPECIFICALLY IDENTIFIED ONSITE SITE REC FOR PA UNDER 3012 RCRA 03-04-84

Completed Area Name: PROJECT WIDE
Completed Sub Area Name: Not reported
Completed Document Type: Preliminary Assessment Report
Completed Date: 04/03/1984
Comments: INSPECTION(LOCAL) LA CO ENGR - NUMEROUS INSP. SINCE 1936 SITE HAS BEEN OIL REFINERY. SOURCE ACT: PETROLEUM REFINERY. PROCESS CRUDE OIL INTO FINISHED GASOLINE. BUNKER FUELS & ASPHALT. PERMIT: IWD PEMIT #1399 - LA CO SANIT INCIDENT: EXISTENCE OF 4 ABAND IW DISP 7/8/82 USE OF UNPERMITTED FAC FOR STORG & PROCESSING OF HAZ WASTE ENF HISTORY: TEMPORARILY OPER UNDER ISD. SUBMIT TO EPA PRELIM ASSESS DONE RCRA 3012
Not reported

Future Area Name: Not reported
Future Sub Area Name: Not reported
Future Document Type: Not reported
Future Due Date: Not reported
Schedule Area Name: Not reported
Schedule Sub Area Name: Not reported
Schedule Document Type: Not reported
Schedule Due Date: Not reported
Schedule Revised Date: Not reported

LUST REG 4:
Region: 4
Regional Board: 04
County: Los Angeles
Facility Id: 906700298
Status: Preliminary site assessment workplan submitted
Substance: Water and Oil Mix
Substance Quantity: Not reported
Local Case No: Not reported
Case Type: Groundwater
Abatement Method Used at the Site: Not reported
Global ID: T0603701566
W Global ID: Not reported
Staff: SLC
Local Agency: 19049
Cross Street: CARMENITA RD.
Enforcement Type: Not reported
Date Leak Discovered: 11/13/1989
Date Leak First Reported: 3/13/1990
Date Leak Record Entered: 4/5/1990
Date Confirmation Began: Not reported
Date Leak Stopped: 11/13/1989
Date Case Last Changed on Database: 1/9/2001
Date the Case was Closed: Not reported
How Leak Discovered: Subsurface Monitoring
How Leak Stopped: Not reported
Cause of Leak: UNK
Leak Source: UNK

GOLDEN WEST REFINERY (Continued) **S101480698**

Operator:	BOYATZIS, GEORGE	
Water System:	Not reported	
Well Name:	Not reported	
Approx. Dist To Production Well (ft):		3211.7830806064330340847926092
Source of Cleanup Funding:		UNK
Preliminary Site Assessment Workplan Submitted:		12/22/1997
Preliminary Site Assessment Began:		Not reported
Pollution Characterization Began:		Not reported
Remediation Plan Submitted:		Not reported
Remedial Action Underway:		Not reported
Post Remedial Action Monitoring Began:		Not reported
Enforcement Action Date:		Not reported
Historical Max MTBE Date:		Not reported
Hist Max MTBE Conc in Groundwater:		Not reported
Hist Max MTBE Conc in Soil:		30
Significant Interim Remedial Action Taken:		Not reported
GW Qualifier:	Not reported	
Soil Qualifier:	Not reported	
Organization:	Not reported	
Owner Contact:	Not reported	
Responsible Party:	GOLDEN WEST REFINING CO.	
RP Address:	P.O. BOX 2128, SANTA FE SPRINGS, 90670	
Program:	SLIC	
Lat/Long:	33.909754 / -1	
Local Agency Staff:	UNK	
Beneficial Use:	Not reported	
Priority:	LOP/MODERATE - POTENTIAL HEALTH/SAFETY/ENVIRONMENTAL IMPACT	
Cleanup Fund Id:	Not reported	
Suspended:	Not reported	
Assigned Name:	Not reported	
Summary:	SEE SFSFD UST LEAK LIST DATED 4/14/98; REFER TO SLIC #227	

SLIC:

Region:	STATE
Facility Status:	**Open - Remediation**
Status Date:	03/03/2006
Global Id:	SL373412444
Lead Agency:	LOS ANGELES RWQCB (REGION 4)
Lead Agency Case Number:	Not reported
Latitude:	33.9171171269795
Longitude:	-118.054447174072
Case Type:	Cleanup Program Site
Case Worker:	AS
Local Agency:	Not reported
RB Case Number:	0227A
File Location:	Regional Board
Potential Media Affected:	Aquifer used for drinking water supply, Soil, Soil Vapor
Potential Contaminants of Concern:	Arsenic, Lead, Aviation, Benzene, Crude Oil, Diesel, Gasoline, MTBE / TBA / Other Fuel Oxygenates, Toluene, Total Petroleum Hydrocarbons (TPH), Xylene
Site History:	The site was a former tank farm/refinery built in the 1930s. Golden West Refining Company (GWRC) purchased the refinery in 1983 and operated the refinery unit until February 1992, when crude oil processing operations were suspended. Only fuel transport operations were conducted by GRWC at the Refinery Property from February 1992 to August 1997. The site has now been redeveloped into a light industrial/commercial business complex. Before site redevelopment

GOLDEN WEST REFINERY (Continued) **S101480698**

soil impacted with petroleum hydrocarbons was excavated to ~ 10 - foot depth. The soil beneath the site is impacted with petroleum hydrocarbons including gasoline, diesel and aviation fuel. The first groundwater in Semi Perched Aquifer occurs ~22 feet depth. The second Artesia Aquifer occurs ~ 75 foot depth. Free phase petroleum hydrocarbon (gasoline, diesel and aviation fuel are present on groundwater in both aquifers. The plume extends offsite. In Semi-Perched Aquifer the plume extends ~3000 feet in a southwesterly direction to Rosecrans Avenue. Free phase hydrocarbons are being recovered by Golden West refinery form wells located on and off site. Golden West is also operating 6 soil vapor extraction systems to treat the vapors. Additional work is needed for groundwater assessment , monitoring and cleanup; particularly offsite. Soil vapor survey is also needed offsite.

Click here to access the California GeoTracker records for this facility:

Region:	STATE
Facility Status:	**Open - Inactive**
Status Date:	04/18/2016
Global Id:	SL0603777001
Lead Agency:	LOS ANGELES RWQCB (REGION 4)
Lead Agency Case Number:	Not reported
Latitude:	33.909707
Longitude:	-118.039437
Case Type:	Cleanup Program Site
Case Worker:	AS
Local Agency:	Not reported
RB Case Number:	0227B
File Location:	Not reported
Potential Media Affected:	Not reported
Potential Contaminants of Concern:	Not reported
Site History:	Not reported

Click here to access the California GeoTracker records for this facility:

CHMIRS:

OES Incident Number:	0-2451
OES notification:	06/01/2000
OES Date:	Not reported
OES Time:	Not reported
Date Completed:	**Not reported**
Property Use:	Not reported
Agency Id Number:	Not reported
Agency Incident Number:	Not reported
Time Notified:	Not reported
Time Completed:	Not reported
Surrounding Area:	Not reported
Estimated Temperature:	Not reported
Property Management:	Not reported
More Than Two Substances Involved?:	Not reported
Resp Agncy Personel # Of Decontaminated:	Not reported
Responding Agency Personel # Of Injuries:	Not reported
Responding Agency Personel # Of Fatalities:	Not reported
Others Number Of Decontaminated:	Not reported
Others Number Of Injuries:	Not reported
Others Number Of Fatalities:	Not reported

GOLDEN WEST REFINERY (Continued) **S101480698**

Vehicle Make/year:	Not reported
Vehicle License Number:	Not reported
Vehicle State:	Not reported
Vehicle Id Number:	Not reported
CA DOT PUC/ICC Number:	Not reported
Company Name:	Not reported
Reporting Officer Name/ID:	Not reported
Report Date:	Not reported
Facility Telephone:	Not reported
Waterway Involved:	No
Waterway:	Not reported
Spill Site:	Not reported
Cleanup By:	Contractor
Containment:	Not reported
What Happened:	Not reported
Type:	Not reported
Measure:	Not reported
Other:	Not reported
Date/Time:	Not reported
Year:	2000
Agency:	Hanson Aggregates Pacific Sowest Inc.
Incident Date:	5/26/200012:00:00 AM
Admin Agency:	Santa Fe Springs Fire Department
Amount:	Not reported
Contained:	Yes
Site Type:	Industrial Plant
E Date:	Not reported
Substance:	asbestos
Gallons:	0.000000
Unknown:	0
Substance #2:	Not reported
Substance #3:	Not reported
Evacuations:	0
Number of Injuries:	0
Number of Fatalities:	0
#1 Pipeline:	Not reported
#2 Pipeline:	Not reported
#3 Pipeline:	Not reported
#1 Vessel >= 300 Tons:	Not reported
#2 Vessel >= 300 Tons:	Not reported
#3 Vessel >= 300 Tons:	Not reported
Evacs:	Not reported
Injuries:	Not reported
Fatals:	Not reported
Comments:	Not reported
Description:	a crusher crushed a piece of transite pipe and the powder probably went to atmosphere

ENF:

Region:	4
Facility Id:	260375
Agency Name:	Golden West Refining Company
Place Type:	Facility
Place Subtype:	Groundwater Cleanup Site
Facility Type:	All other facilities
Agency Type:	Privately-Owned Business
# Of Agencies:	1

GOLDEN WEST REFINERY (Continued) **S101480698**

Place Latitude:	33.909715
Place Longitude:	-118.038716
SIC Code 1:	2999
SIC Desc 1:	Products of Petroleum and Coal, NEC
SIC Code 2:	2911
SIC Desc 2:	Petroleum Refining
SIC Code 3:	9999
SIC Desc 3:	Nonclassifiable Establishments
NAICS Code 1:	Not reported
NAICS Desc 1:	Not reported
NAICS Code 2:	Not reported
NAICS Desc 2:	Not reported
NAICS Code 3:	Not reported
NAICS Desc 3:	Not reported
# Of Places:	1
Source Of Facility:	Reg Meas
Design Flow:	17.214
Threat To Water Quality:	2
Complexity:	A
Pretreatment:	X - Facility is not a POTW
Facility Waste Type:	Stormwater runoff
Facility Waste Type 2:	Not reported
Facility Waste Type 3:	Not reported
Facility Waste Type 4:	Not reported
Program:	NPDNONMUNIPRCS
Program Category1:	NPDESWW
Program Category2:	NPDESWW
# Of Programs:	1
WDID:	4B192162001
Reg Measure Id:	134764
Reg Measure Type:	NPDES Permits
Region:	4
Order #:	91-046
Npdes# CA#:	CA0055115
Major-Minor:	Minor
Npdes Type:	OTH
Reclamation:	N - No
Dredge Fill Fee:	Not reported
301H:	N
Application Fee Amt Received:	Not reported
Status:	Historical
Status Date:	04/22/1991
Effective Date:	04/22/1991
Expiration/Review Date:	11/10/1995
Termination Date:	04/12/2000
WDR Review - Amend:	Not reported
WDR Review - Revise/Renew:	Not reported
WDR Review - Rescind:	Not reported
WDR Review - No Action Required:	Not reported
WDR Review - Pending:	Not reported
WDR Review - Planned:	Not reported
Status Enrollee:	N
Individual/General:	I
Fee Code:	Not reported
Direction/Voice:	Passive
Enforcement Id(EID):	227720
Region:	4

GOLDEN WEST REFINERY (Continued) **S101480698**

Order / Resolution Number:	Oral Communication
Enforcement Action Type:	Oral Communication
Effective Date:	09/13/1999
Adoption/Issuance Date:	09/13/1999
Achieve Date:	Not reported
Termination Date:	10/13/1999
ACL Issuance Date:	Not reported
EPL Issuance Date:	Not reported
Status:	Historical
Title:	Oral Communication - Golden West Refining Company, Santa Fe Springs Refinery
Description:	Board staff contacted the discharger by phone 9/13/99 & discussed the violation.
Program:	NPDNONMUNIPRCS
Latest Milestone Completion Date:	Not reported
# Of Programs1:	1
Total Assessment Amount:	$0.00
Initial Assessed Amount:	$0.00
Liability $ Amount:	$0.00
Project $ Amount:	$0.00
Liability $ Paid:	$0.00
Project $ Completed:	$0.00
Total $ Paid/Completed Amount:	$0.00
Region:	4
Facility Id:	260375
Agency Name:	Golden West Refining Company
Place Type:	Facility
Place Subtype:	Groundwater Cleanup Site
Facility Type:	All other facilities
Agency Type:	Privately-Owned Business
# Of Agencies:	1
Place Latitude:	33.909715
Place Longitude:	-118.038716
SIC Code 1:	2999
SIC Desc 1:	Products of Petroleum and Coal, NEC
SIC Code 2:	2911
SIC Desc 2:	Petroleum Refining
SIC Code 3:	9999
SIC Desc 3:	Nonclassifiable Establishments
NAICS Code 1:	Not reported
NAICS Desc 1:	Not reported
NAICS Code 2:	Not reported
NAICS Desc 2:	Not reported
NAICS Code 3:	Not reported
NAICS Desc 3:	Not reported
# Of Places:	1
Source Of Facility:	Reg Meas
Design Flow:	17.214
Threat To Water Quality:	2
Complexity:	A
Pretreatment:	X - Facility is not a POTW
Facility Waste Type:	Stormwater runoff
Facility Waste Type 2:	Not reported
Facility Waste Type 3:	Not reported
Facility Waste Type 4:	Not reported
Program:	NPDNONMUNIPRCS

GOLDEN WEST REFINERY (Continued) **S101480698**

Program Category1:	NPDESWW
Program Category2:	NPDESWW
# Of Programs:	1
WDID:	4B192162001
Reg Measure Id:	147627
Reg Measure Type:	NPDES Permits
Region:	4
Order #:	00-051
Npdes# CA#:	CA0055115
Major-Minor:	Minor
Npdes Type:	OTH
Reclamation:	N - No
Dredge Fill Fee:	Not reported
301H:	N
Application Fee Amt Received:	Not reported
Status:	Historical
Status Date:	03/10/2005
Effective Date:	04/13/2000
Expiration/Review Date:	03/10/2005
Termination Date:	04/06/2005
WDR Review - Amend:	Not reported
WDR Review - Revise/Renew:	Not reported
WDR Review - Rescind:	Not reported
WDR Review - No Action Required:	Not reported
WDR Review - Pending:	Not reported
WDR Review - Planned:	Not reported
Status Enrollee:	N
Individual/General:	I
Fee Code:	Not reported
Direction/Voice:	Passive
Enforcement Id(EID):	243145
Region:	4
Order / Resolution Number:	R4-2003-0014
Enforcement Action Type:	Admin Civil Liability
Effective Date:	06/20/2003
Adoption/Issuance Date:	Not reported
Achieve Date:	Not reported
Termination Date:	08/22/2003
ACL Issuance Date:	06/20/2003
EPL Issuance Date:	Not reported
Status:	Historical
Title:	MMPC R4-2003-0014 Golden West Refining Co., Santa Fe Springs Refinery
Description:	Mandatory Minimum Penalty Complaint R4-2003-0014 for $27,000 sent 6/20/03 for permit effluent violations. If discharger waives hearing: Pay $27,000 to CAA or, Pay $6,000 to CAA & $21,000 to a SEP.
Program:	NPDNONMUNIPRCS
Latest Milestone Completion Date:	2003-08-22
# Of Programs1:	1
Total Assessment Amount:	$27,000.00
Initial Assessed Amount:	$0.00
Liability $ Amount:	$6,000.00
Project $ Amount:	$0.00
Liability $ Paid:	$6,000.00
Project $ Completed:	$0.00
Total $ Paid/Completed Amount:	$27,000.00

GOLDEN WEST REFINERY (Continued) **S101480698**

Region:	4
Facility Id:	260375
Agency Name:	Golden West Refining Company
Place Type:	Facility
Place Subtype:	Groundwater Cleanup Site
Facility Type:	All other facilities
Agency Type:	Privately-Owned Business
# Of Agencies:	1
Place Latitude:	33.909715
Place Longitude:	-118.038716
SIC Code 1:	2999
SIC Desc 1:	Products of Petroleum and Coal, NEC
SIC Code 2:	2911
SIC Desc 2:	Petroleum Refining
SIC Code 3:	9999
SIC Desc 3:	Nonclassifiable Establishments
NAICS Code 1:	Not reported
NAICS Desc 1:	Not reported
NAICS Code 2:	Not reported
NAICS Desc 2:	Not reported
NAICS Code 3:	Not reported
NAICS Desc 3:	Not reported
# Of Places:	1
Source Of Facility:	Reg Meas
Design Flow:	17.214
Threat To Water Quality:	2
Complexity:	A
Pretreatment:	X - Facility is not a POTW
Facility Waste Type:	Stormwater runoff
Facility Waste Type 2:	Not reported
Facility Waste Type 3:	Not reported
Facility Waste Type 4:	Not reported
Program:	NPDNONMUNIPRCS
Program Category1:	NPDESWW
Program Category2:	NPDESWW
# Of Programs:	1
WDID:	4B192162001
Reg Measure Id:	147627
Reg Measure Type:	NPDES Permits
Region:	4
Order #:	00-051
Npdes# CA#:	CA0055115
Major-Minor:	Minor
Npdes Type:	OTH
Reclamation:	N - No
Dredge Fill Fee:	Not reported
301H:	N
Application Fee Amt Received:	Not reported
Status:	Historical
Status Date:	03/10/2005
Effective Date:	04/13/2000
Expiration/Review Date:	03/10/2005
Termination Date:	04/06/2005
WDR Review - Amend:	Not reported
WDR Review - Revise/Renew:	Not reported
WDR Review - Rescind:	Not reported
WDR Review - No Action Required:	Not reported

GOLDEN WEST REFINERY (Continued) **S101480698**

WDR Review - Pending:	Not reported
WDR Review - Planned:	Not reported
Status Enrollee:	N
Individual/General:	I
Fee Code:	Not reported
Direction/Voice:	Passive
Enforcement Id(EID):	241943
Region:	4
Order / Resolution Number:	NOV
Enforcement Action Type:	Notice of Violation
Effective Date:	04/19/2002
Adoption/Issuance Date:	04/19/2002
Achieve Date:	Not reported
Termination Date:	05/19/2002
ACL Issuance Date:	Not reported
EPL Issuance Date:	Not reported
Status:	Historical
Title:	NOV - Golden West Refining Co., Santa Fe Springs Refinery
Description:	NOV sent 4/19/02 for permit effluent violations & reporting deficiencies.
Program:	NPDNONMUNIPRCS
Latest Milestone Completion Date:	Not reported
# Of Programs1:	1
Total Assessment Amount:	$0.00
Initial Assessed Amount:	$0.00
Liability $ Amount:	$0.00
Project $ Amount:	$0.00
Liability $ Paid:	$0.00
Project $ Completed:	$0.00
Total $ Paid/Completed Amount:	$0.00

Region:	4
Facility Id:	260375
Agency Name:	Golden West Refining Company
Place Type:	Facility
Place Subtype:	Groundwater Cleanup Site
Facility Type:	All other facilities
Agency Type:	Privately-Owned Business
# Of Agencies:	1
Place Latitude:	33.909715
Place Longitude:	-118.038716
SIC Code 1:	2999
SIC Desc 1:	Products of Petroleum and Coal, NEC
SIC Code 2:	2911
SIC Desc 2:	Petroleum Refining
SIC Code 3:	9999
SIC Desc 3:	Nonclassifiable Establishments
NAICS Code 1:	Not reported
NAICS Desc 1:	Not reported
NAICS Code 2:	Not reported
NAICS Desc 2:	Not reported
NAICS Code 3:	Not reported
NAICS Desc 3:	Not reported
# Of Places:	1
Source Of Facility:	Reg Meas
Design Flow:	17.214
Threat To Water Quality:	2

GOLDEN WEST REFINERY (Continued) **S101480698**

Complexity:	A
Pretreatment:	X - Facility is not a POTW
Facility Waste Type:	Stormwater runoff
Facility Waste Type 2:	Not reported
Facility Waste Type 3:	Not reported
Facility Waste Type 4:	Not reported
Program:	NPDNONMUNIPRCS
Program Category1:	NPDESWW
Program Category2:	NPDESWW
# Of Programs:	1
WDID:	4B192162001
Reg Measure Id:	147627
Reg Measure Type:	NPDES Permits
Region:	4
Order #:	00-051
Npdes# CA#:	CA0055115
Major-Minor:	Minor
Npdes Type:	OTH
Reclamation:	N - No
Dredge Fill Fee:	Not reported
301H:	N
Application Fee Amt Received:	Not reported
Status:	Historical
Status Date:	03/10/2005
Effective Date:	04/13/2000
Expiration/Review Date:	03/10/2005
Termination Date:	04/06/2005
WDR Review - Amend:	Not reported
WDR Review - Revise/Renew:	Not reported
WDR Review - Rescind:	Not reported
WDR Review - No Action Required:	Not reported
WDR Review - Pending:	Not reported
WDR Review - Planned:	Not reported
Status Enrollee:	N
Individual/General:	I
Fee Code:	Not reported
Direction/Voice:	Passive
Enforcement Id(EID):	227783
Region:	4
Order / Resolution Number:	R4-2000-0052
Enforcement Action Type:	Time Schedule Order
Effective Date:	04/13/2000
Adoption/Issuance Date:	04/13/2000
Achieve Date:	Not reported
Termination Date:	04/01/2001
ACL Issuance Date:	Not reported
EPL Issuance Date:	Not reported
Status:	Historical
Title:	TSO R4-2000-0052 - Golden West Refining Co., Santa Fe Springs Refinery
Description:	TSO 00-052 contains interim effluent limits (until 4/1/01) for benzene, arsenic, cadmium, copper, chromium (VI), silver & zinc.
Program:	NPDNONMUNIPRCS
Latest Milestone Completion Date:	Not reported
# Of Programs1:	1
Total Assessment Amount:	$0.00
Initial Assessed Amount:	$0.00

GOLDEN WEST REFINERY (Continued) **S101480698**

Liability $ Amount:	$0.00
Project $ Amount:	$0.00
Liability $ Paid:	$0.00
Project $ Completed:	$0.00
Total $ Paid/Completed Amount:	$0.00
Region:	4
Facility Id:	260377
Agency Name:	Golden West Refining Company
Place Type:	Facility
Place Subtype:	Not reported
Facility Type:	Industrial
Agency Type:	Privately-Owned Business
# Of Agencies:	1
Place Latitude:	33.909715
Place Longitude:	-118.038716
SIC Code 1:	Not reported
SIC Desc 1:	Not reported
SIC Code 2:	Not reported
SIC Desc 2:	Not reported
SIC Code 3:	Not reported
SIC Desc 3:	Not reported
NAICS Code 1:	Not reported
NAICS Desc 1:	Not reported
NAICS Code 2:	Not reported
NAICS Desc 2:	Not reported
NAICS Code 3:	Not reported
NAICS Desc 3:	Not reported
# Of Places:	1
Source Of Facility:	Reg Meas
Design Flow:	Not reported
Threat To Water Quality:	Not reported
Complexity:	Not reported
Pretreatment:	Not reported
Facility Waste Type:	Not reported
Facility Waste Type 2:	Not reported
Facility Waste Type 3:	Not reported
Facility Waste Type 4:	Not reported
Program:	SLIC
Program Category1:	TANKS
Program Category2:	TANKS
# Of Programs:	1
WDID:	4SLIC0227
Reg Measure Id:	149164
Reg Measure Type:	Unregulated
Region:	4
Order #:	Not reported
Npdes# CA#:	Not reported
Major-Minor:	Not reported
Npdes Type:	Not reported
Reclamation:	Not reported
Dredge Fill Fee:	Not reported
301H:	Not reported
Application Fee Amt Received:	Not reported
Status:	Never Active
Status Date:	02/20/2013
Effective Date:	Not reported

GOLDEN WEST REFINERY (Continued) **S101480698**

Expiration/Review Date:	Not reported
Termination Date:	Not reported
WDR Review - Amend:	Not reported
WDR Review - Revise/Renew:	Not reported
WDR Review - Rescind:	Not reported
WDR Review - No Action Required:	Not reported
WDR Review - Pending:	Not reported
WDR Review - Planned:	Not reported
Status Enrollee:	N
Individual/General:	I
Fee Code:	Not reported
Direction/Voice:	Passive
Enforcement Id(EID):	256433
Region:	4
Order / Resolution Number:	R4-2004-0020
Enforcement Action Type:	Clean-up and Abatement Order
Effective Date:	08/24/2004
Adoption/Issuance Date:	Not reported
Achieve Date:	Not reported
Termination Date:	08/24/2004
ACL Issuance Date:	Not reported
EPL Issuance Date:	Not reported
Status:	Historical
Title:	Enforcement - 4SLIC0227
Description:	CAO R4-2004-0020 issued 8/24/04 contains a schedule to determine the extent of contamination & clean up the soil & groundwater.
Program:	SLIC
Latest Milestone Completion Date:	Not reported
# Of Programs1:	1
Total Assessment Amount:	$0.00
Initial Assessed Amount:	$0.00
Liability $ Amount:	$0.00
Project $ Amount:	$0.00
Liability $ Paid:	$0.00
Project $ Completed:	$0.00
Total $ Paid/Completed Amount:	$0.00

HIST CORTESE:

Region:	CORTESE
Facility County Code:	19
Reg By:	LTNKA
Reg Id:	906700298

AJ141 **GOLDEN WEST REFINING CO** **SEMS-ARCHIVE** **1015732741**
NNE **13539 E FOSTER RD** **CORRACTS** **CAD051485043**
1/2-1 **SANTA FE SPRINGS, CA 90670** **RCRA-LQG**
0.908 mi. **2020 COR ACTION**
4794 ft. **Site 3 of 3 in cluster AJ** **HAZNET**

Relative:
Higher

Actual:
101 ft.

SEMS-ARCHIVE:

Site ID:	901417
EPA ID:	CAD051485043
Federal Facility:	N
NPL:	Not on the NPL
Non NPL Status:	NFRAP-Site does not qualify for the NPL based on existing information

GOLDEN WEST REFINING CO (Continued) **1015732741**

Following information was gathered from the prior CERCLIS update completed in 10/2013:
Site ID: 0901417
Federal Facility: Not a Federal Facility
NPL Status: Not on the NPL
Non NPL Status: NFRAP-Site does not qualify for the NPL based on existing information

CERCLIS-NFRAP Site Contact Details:
Contact Sequence ID: 13289394.00000
Person ID: 13003854.00000

Contact Sequence ID: 13294989.00000
Person ID: 13003858.00000

Contact Sequence ID: 13300847.00000
Person ID: 13004003.00000

CERCLIS-NFRAP Site Alias Name(s):
Alias Name: GULF OIL CO REFINERY
Alias Address: Not reported
CA

Alias Name: GOLDEN WEST REFINERY CO
Alias Address: 13539 E FOSTER RD
SANTA FE SPRINGS, CA 90670

CERCLIS-NFRAP Assessment History:
Action: DISCOVERY
Date Started: / /
Date Completed: 08/01/80
Priority Level: Not reported

Action: PRELIMINARY ASSESSMENT
Date Started: 06/01/84
Date Completed: 02/01/85
Priority Level: Low priority for further assessment

Action: SITE INSPECTION
Date Started: / /
Date Completed: 09/17/90
Priority Level: NFRAP-Site does not qualify for the NPL based on existing information

Action: ARCHIVE SITE
Date Started: / /
Date Completed: 01/23/96
Priority Level: Not reported

Action: PRELIMINARY ASSESSMENT
Date Started: / /
Date Completed: 11/23/88
Priority Level: Low priority for further assessment

CORRACTS:

EPA ID: CAD051485043
EPA Region: 09

GOLDEN WEST REFINING CO (Continued) **1015732741**

Area Name: ENTIRE FACILITY
Actual Date: 20150924
Action: CA725YE - Current Human Exposures Under Control, Yes, Current Human Exposures Under Control has been verified
NAICS Code(s): 49311
General Warehousing and Storage
Original schedule date: 20151029
Schedule end date: Not reported

RCRA-LQG:
Date form received by agency: 03/01/2014
Facility name: GOLDEN WEST REFINING CO
Facility address: 13539 E FOSTER RD
SANTA FE SPRINGS, CA 90670
EPA ID: CAD051485043
Mailing address: IMPERIAL HWY
SANTA FE SPRINGS, CA 90670
Contact: SIMON M TREGURTHA
Contact address: IMPERIAL HWY
SANTA FE SPRINGS, CA 90670
Contact country: Not reported
Contact telephone: (562) 921-3581
Telephone ext.: 260
Contact email: TREGURTHA#THRIFTYOIL.COM
EPA Region: 09
Land type: Private
Classification: Large Quantity Generator
Description: Handler: generates 1,000 kg or more of hazardous waste during any calendar month; or generates more than 1 kg of acutely hazardous waste during any calendar month; or generates more than 100 kg of any residue or contaminated soil, waste or other debris resulting from the cleanup of a spill, into or on any land or water, of acutely hazardous waste during any calendar month; or generates 1 kg or less of acutely hazardous waste during any calendar month, and accumulates more than 1 kg of acutely hazardous waste at any time; or generates 100 kg or less of any residue or contaminated soil, waste or other debris resulting from the cleanup of a spill, into or on any land or water, of acutely hazardous waste during any calendar month, and accumulates more than 100 kg of that material at any time

Owner/Operator Summary:
Owner/operator name: GOLDEN WEST REFINING CO
Owner/operator address: Not reported
Not reported
Owner/operator country: Not reported
Owner/operator telephone: Not reported
Legal status: Private
Owner/Operator Type: Operator
Owner/Op start date: 08/15/1983
Owner/Op end date: Not reported

Owner/operator name: GOLDEN WEST REFINING CO
Owner/operator address: IMPERIAL HWY
SANTA FE SPRINGS, CA 90670
Owner/operator country: Not reported
Owner/operator telephone: (562) 921-3581

GOLDEN WEST REFINING CO (Continued) **1015732741**

Legal status: Private
Owner/Operator Type: Owner
Owner/Op start date: 08/15/1983
Owner/Op end date: Not reported

Handler Activities Summary:
U.S. importer of hazardous waste: No
Mixed waste (haz. and radioactive): No
Recycler of hazardous waste: No
Transporter of hazardous waste: No
Treater, storer or disposer of HW: No
Underground injection activity: No
On-site burner exemption: No
Furnace exemption: No
Used oil fuel burner: No
Used oil processor: No
User oil refiner: No
Used oil fuel marketer to burner: No
Used oil Specification marketer: No
Used oil transfer facility: No
Used oil transporter: No

. Waste code: D001
. Waste name: IGNITABLE WASTE

. Waste code: D018
. Waste name: BENZENE

Historical Generators:
Date form received by agency: 01/29/2010
Site name: GOLDEN WEST REFINING COMPANY
Classification: Large Quantity Generator

. Waste code: D001
. Waste name: IGNITABLE WASTE

. Waste code: D018
. Waste name: BENZENE

Date form received by agency: 01/29/2008
Site name: GOLDEN WEST REFINING COMPANY
Classification: Large Quantity Generator

. Waste code: D018
. Waste name: BENZENE

Date form received by agency: 02/17/2005
Site name: GOLDEN WEST REFINING COMPANY
Classification: Large Quantity Generator

. Waste code: D001
. Waste name: IGNITABLE WASTE

. Waste code: D008
. Waste name: LEAD

GOLDEN WEST REFINING CO (Continued) **1015732741**

. Waste code: D018
. Waste name: BENZENE

Date form received by agency: 02/23/2004
Site name: GOLDEN WEST REFINERY
Classification: Conditionally Exempt Small Quantity Generator

. Waste code: D004
. Waste name: ARSENIC

. Waste code: D008
. Waste name: LEAD

. Waste code: D018
. Waste name: BENZENE

Date form received by agency: 03/27/2002
Site name: GOLDEN WEST REFINING COMPANY
Classification: Large Quantity Generator

. Waste code: D001
. Waste name: IGNITABLE WASTE

. Waste code: D002
. Waste name: CORROSIVE WASTE

. Waste code: D007
. Waste name: CHROMIUM

. Waste code: D008
. Waste name: LEAD

. Waste code: D009
. Waste name: MERCURY

. Waste code: D018
. Waste name: BENZENE

. Waste code: F005
. Waste name: THE FOLLOWING SPENT NONHALOGENATED SOLVENTS: TOLUENE, METHYL ETHYL KETONE, CARBON DISULFIDE, ISOBUTANOL, PYRIDINE, BENZENE, 2-ETHOXYETHANOL, AND 2-NITROPROPANE; ALL SPENT SOLVENT MIXTURES/BLENDS CONTAINING, BEFORE USE, A TOTAL OF TEN PERCENT OR MORE (BY VOLUME) OF ONE OR MORE OF THE ABOVE NONHALOGENATED SOLVENTS OR THOSE SOLVENTS LISTED IN F001, F002, OR F004; AND STILL BOTTOMS FROM THE RECOVERY OF THESE SPENT SOLVENTS AND SPENT SOLVENT MIXTURES.

. Waste code: K051
. Waste name: API SEPARATOR SLUDGE FROM THE PETROLEUM REFINING INDUSTRY.

Date form received by agency: 10/12/2000
Site name: GOLDEN WEST REFINING CO.
Classification: Large Quantity Generator

Date form received by agency: 04/15/1999
Site name: GOLDEN W. REFINING CO.
Classification: Large Quantity Generator

GOLDEN WEST REFINING CO (Continued) **1015732741**

Date form received by agency: 09/01/1996
Site name: GOLDEN WEST REFINING CO
Classification: Large Quantity Generator

Date form received by agency: 03/14/1994
Site name: GOLDEN WEST REFINING CO
Classification: Large Quantity Generator

Date form received by agency: 04/01/1992
Site name: GOLDEN WEST REFINING CO
Classification: Large Quantity Generator

Date form received by agency: 04/02/1990
Site name: GOLDEN WEST REFINING CO
Classification: Large Quantity Generator

Date form received by agency: 08/07/1980
Site name: GOLDEN WEST REFINING CO
Classification: Large Quantity Generator

Corrective Action Summary:
Event date: 09/24/2015
Event: Current Human Exposures under Control, Yes, Current Human Exposures Under Control has been verified. Based on a review of information contained in the EI determination, current human exposures are expected to be under control at the facility under current and reasonably expected conditions. This determination will be re-evaluated when the Agency/State becomes aware of significant changes at the facility.

Facility Has Received Notices of Violations:
Regulation violated: Not reported
Area of violation: Generators - General
Date violation determined: 12/22/2000
Date achieved compliance: 03/23/2004
Violation lead agency: State
Enforcement action: FINAL 3008(A) COMPLIANCE ORDER
Enforcement action date: 03/23/2004
Enf. disposition status: Not reported
Enf. disp. status date: Not reported
Enforcement lead agency: State
Proposed penalty amount: Not reported
Final penalty amount: 100000
Paid penalty amount: Not reported

Regulation violated: F - 264.170-177.I
Area of violation: TSD - General
Date violation determined: 06/05/1997
Date achieved compliance: 06/15/1997
Violation lead agency: State
Enforcement action: WRITTEN INFORMAL
Enforcement action date: 06/05/1997
Enf. disposition status: Not reported
Enf. disp. status date: Not reported
Enforcement lead agency: State
Proposed penalty amount: Not reported

GOLDEN WEST REFINING CO (Continued) **1015732741**

Final penalty amount: Not reported
Paid penalty amount: Not reported

Regulation violated: F - 270
Area of violation: TSD - General
Date violation determined: 06/05/1997
Date achieved compliance: 11/20/1997
Violation lead agency: State
Enforcement action: WRITTEN INFORMAL
Enforcement action date: 06/05/1997
Enf. disposition status: Not reported
Enf. disp. status date: Not reported
Enforcement lead agency: State
Proposed penalty amount: Not reported
Final penalty amount: Not reported
Paid penalty amount: Not reported

Regulation violated: F - 264.50-56.D
Area of violation: TSD - General
Date violation determined: 06/05/1997
Date achieved compliance: 11/20/1997
Violation lead agency: State
Enforcement action: WRITTEN INFORMAL
Enforcement action date: 06/05/1997
Enf. disposition status: Not reported
Enf. disp. status date: Not reported
Enforcement lead agency: State
Proposed penalty amount: Not reported
Final penalty amount: Not reported
Paid penalty amount: Not reported

Regulation violated: F - 264.30-37.C
Area of violation: TSD - General
Date violation determined: 06/05/1997
Date achieved compliance: 06/10/1998
Violation lead agency: State
Enforcement action: WRITTEN INFORMAL
Enforcement action date: 06/05/1997
Enf. disposition status: Not reported
Enf. disp. status date: Not reported
Enforcement lead agency: State
Proposed penalty amount: Not reported
Final penalty amount: Not reported
Paid penalty amount: Not reported

Regulation violated: F - 264.10-18.B
Area of violation: TSD - General
Date violation determined: 06/05/1997
Date achieved compliance: 11/20/1997
Violation lead agency: State
Enforcement action: WRITTEN INFORMAL
Enforcement action date: 06/05/1997
Enf. disposition status: Not reported
Enf. disp. status date: Not reported
Enforcement lead agency: State
Proposed penalty amount: Not reported
Final penalty amount: Not reported

GOLDEN WEST REFINING CO (Continued) **1015732741**

Paid penalty amount: Not reported

Regulation violated: FR - 264.140-150.H
Area of violation: TSD - Financial Requirements
Date violation determined: 08/09/1993
Date achieved compliance: 03/23/1995
Violation lead agency: State
Enforcement action: Not reported
Enforcement action date: Not reported
Enf. disposition status: Not reported
Enf. disp. status date: Not reported
Enforcement lead agency: Not reported
Proposed penalty amount: Not reported
Final penalty amount: Not reported
Paid penalty amount: Not reported

Regulation violated: FR - 262.10-12.A
Area of violation: Generators - General
Date violation determined: 02/04/1993
Date achieved compliance: 03/04/1993
Violation lead agency: State
Enforcement action: Not reported
Enforcement action date: Not reported
Enf. disposition status: Not reported
Enf. disp. status date: Not reported
Enforcement lead agency: Not reported
Proposed penalty amount: Not reported
Final penalty amount: Not reported
Paid penalty amount: Not reported

Regulation violated: FR - 268.7
Area of violation: LDR - General
Date violation determined: 10/24/1990
Date achieved compliance: 09/01/1994
Violation lead agency: State
Enforcement action: WRITTEN INFORMAL
Enforcement action date: 12/07/1990
Enf. disposition status: Not reported
Enf. disp. status date: Not reported
Enforcement lead agency: State
Proposed penalty amount: Not reported
Final penalty amount: Not reported
Paid penalty amount: Not reported

Regulation violated: FR - 264.140-150.H
Area of violation: TSD - Financial Requirements
Date violation determined: 10/24/1990
Date achieved compliance: 09/01/1994
Violation lead agency: State
Enforcement action: FINAL 3008(A) COMPLIANCE ORDER
Enforcement action date: 04/26/1991
Enf. disposition status: Not reported
Enf. disp. status date: Not reported
Enforcement lead agency: State
Proposed penalty amount: Not reported
Final penalty amount: 290000
Paid penalty amount: 117500

GOLDEN WEST REFINING CO (Continued) **1015732741**

Regulation violated: FR - 264.140-150.H
Area of violation: TSD - Financial Requirements
Date violation determined: 10/24/1990
Date achieved compliance: 09/01/1994
Violation lead agency: State
Enforcement action: WRITTEN INFORMAL
Enforcement action date: 12/07/1990
Enf. disposition status: Not reported
Enf. disp. status date: Not reported
Enforcement lead agency: State
Proposed penalty amount: Not reported
Final penalty amount: Not reported
Paid penalty amount: Not reported

Regulation violated: FR - 264.110-120.G
Area of violation: TSD - Closure/Post-Closure
Date violation determined: 10/24/1990
Date achieved compliance: 09/01/1994
Violation lead agency: State
Enforcement action: WRITTEN INFORMAL
Enforcement action date: 12/07/1990
Enf. disposition status: Not reported
Enf. disp. status date: Not reported
Enforcement lead agency: State
Proposed penalty amount: Not reported
Final penalty amount: Not reported
Paid penalty amount: Not reported

Regulation violated: FR - 264.110-120.G
Area of violation: TSD - Closure/Post-Closure
Date violation determined: 10/24/1990
Date achieved compliance: 09/01/1994
Violation lead agency: State
Enforcement action: FINAL 3008(A) COMPLIANCE ORDER
Enforcement action date: 04/26/1991
Enf. disposition status: Not reported
Enf. disp. status date: Not reported
Enforcement lead agency: State
Proposed penalty amount: Not reported
Final penalty amount: 290000
Paid penalty amount: 117500

Regulation violated: FR - 268.7
Area of violation: LDR - General
Date violation determined: 10/24/1990
Date achieved compliance: 09/01/1994
Violation lead agency: State
Enforcement action: FINAL 3008(A) COMPLIANCE ORDER
Enforcement action date: 04/26/1991
Enf. disposition status: Not reported
Enf. disp. status date: Not reported
Enforcement lead agency: State
Proposed penalty amount: Not reported
Final penalty amount: 290000
Paid penalty amount: 117500

Regulation violated: FR - 262.50-60

GOLDEN WEST REFINING CO (Continued) **1015732741**

Area of violation: Generators - General
Date violation determined: 10/24/1990
Date achieved compliance: 09/01/1994
Violation lead agency: State
Enforcement action: FINAL 3008(A) COMPLIANCE ORDER
Enforcement action date: 04/26/1991
Enf. disposition status: Not reported
Enf. disp. status date: Not reported
Enforcement lead agency: State
Proposed penalty amount: Not reported
Final penalty amount: 290000
Paid penalty amount: 117500

Regulation violated: FR - 262.50-60
Area of violation: Generators - General
Date violation determined: 10/24/1990
Date achieved compliance: 09/01/1994
Violation lead agency: State
Enforcement action: WRITTEN INFORMAL
Enforcement action date: 12/07/1990
Enf. disposition status: Not reported
Enf. disp. status date: Not reported
Enforcement lead agency: State
Proposed penalty amount: Not reported
Final penalty amount: Not reported
Paid penalty amount: Not reported

Evaluation Action Summary:
Evaluation date: 10/15/2012
Evaluation: COMPLIANCE EVALUATION INSPECTION ON-SITE
Area of violation: Not reported
Date achieved compliance: Not reported
Evaluation lead agency: State

Evaluation date: 11/17/2010
Evaluation: COMPLIANCE EVALUATION INSPECTION ON-SITE
Area of violation: Not reported
Date achieved compliance: Not reported
Evaluation lead agency: State

Evaluation date: 05/11/2010
Evaluation: COMPLIANCE EVALUATION INSPECTION ON-SITE
Area of violation: Not reported
Date achieved compliance: Not reported
Evaluation lead agency: State

Evaluation date: 02/16/2005
Evaluation: COMPLIANCE EVALUATION INSPECTION ON-SITE
Area of violation: Not reported
Date achieved compliance: Not reported
Evaluation lead agency: State

Evaluation date: 11/14/2000
Evaluation: COMPLIANCE EVALUATION INSPECTION ON-SITE
Area of violation: Generators - General
Date achieved compliance: 03/23/2004
Evaluation lead agency: State Contractor/Grantee

GOLDEN WEST REFINING CO (Continued) **1015732741**

Evaluation date: 09/19/2000
Evaluation: COMPLIANCE EVALUATION INSPECTION ON-SITE
Area of violation: Not reported
Date achieved compliance: Not reported
Evaluation lead agency: State

Evaluation date: 05/30/1997
Evaluation: COMPLIANCE EVALUATION INSPECTION ON-SITE
Area of violation: TSD - General
Date achieved compliance: 06/15/1997
Evaluation lead agency: State

Evaluation date: 05/30/1997
Evaluation: COMPLIANCE EVALUATION INSPECTION ON-SITE
Area of violation: TSD - General
Date achieved compliance: 06/10/1998
Evaluation lead agency: State

Evaluation date: 05/30/1997
Evaluation: COMPLIANCE EVALUATION INSPECTION ON-SITE
Area of violation: TSD - General
Date achieved compliance: 11/20/1997
Evaluation lead agency: State

Evaluation date: 01/19/1994
Evaluation: FOCUSED COMPLIANCE INSPECTION
Area of violation: Not reported
Date achieved compliance: Not reported
Evaluation lead agency: State

Evaluation date: 08/09/1993
Evaluation: FINANCIAL RECORD REVIEW
Area of violation: TSD - Financial Requirements
Date achieved compliance: 03/23/1995
Evaluation lead agency: State

Evaluation date: 06/22/1993
Evaluation: FOCUSED COMPLIANCE INSPECTION
Area of violation: Not reported
Date achieved compliance: Not reported
Evaluation lead agency: State

Evaluation date: 03/04/1993
Evaluation: COMPLIANCE EVALUATION INSPECTION ON-SITE
Area of violation: Not reported
Date achieved compliance: Not reported
Evaluation lead agency: State Contractor/Grantee

Evaluation date: 02/24/1993
Evaluation: COMPLIANCE EVALUATION INSPECTION ON-SITE
Area of violation: Generators - General
Date achieved compliance: 03/04/1993
Evaluation lead agency: State Contractor/Grantee

Evaluation date: 10/24/1990
Evaluation: COMPLIANCE EVALUATION INSPECTION ON-SITE
Area of violation: LDR - General

GOLDEN WEST REFINING CO (Continued) **1015732741**

Date achieved compliance: 09/01/1994
Evaluation lead agency: State

Evaluation date: 10/24/1990
Evaluation: COMPLIANCE EVALUATION INSPECTION ON-SITE
Area of violation: Generators - General
Date achieved compliance: 09/01/1994
Evaluation lead agency: State

Evaluation date: 10/24/1990
Evaluation: COMPLIANCE EVALUATION INSPECTION ON-SITE
Area of violation: TSD - Financial Requirements
Date achieved compliance: 09/01/1994
Evaluation lead agency: State

Evaluation date: 10/24/1990
Evaluation: COMPLIANCE EVALUATION INSPECTION ON-SITE
Area of violation: TSD - Closure/Post-Closure
Date achieved compliance: 09/01/1994
Evaluation lead agency: State

2020 COR ACTION:
EPA ID: CAD051485043
Region: 9
Action: Not reported

HAZNET:
envid: 1015732741
Year: 2013
GEPAID: CAD051485043
Contact: Nicholas Panaitescu
Telephone: 5629213581
Mailing Name: Not reported
Mailing Address: 13116 IMPERIAL HIGHWAY
Mailing City,St,Zip: SANTA FE SPRINGS, CA 906700000
Gen County: Los Angeles
TSD EPA ID: CAT080013352
TSD County: Los Angeles
Waste Category: Not reported
Disposal Method: Other Recovery Of Reclamation For Reuse Including Acid Regeneration, Organics Recovery Ect
Tons: 12.92
Cat Decode: Not reported
Method Decode: Other Recovery Of Reclamation For Reuse Including Acid Regeneration, Organics Recovery Ect
Facility County: Not reported

envid: 1015732741
Year: 2012
GEPAID: CAD051485043
Contact: SIMON TREGURTHA
Telephone: 5629213581
Mailing Name: Not reported
Mailing Address: 13116 IMPERIAL HIGHWAY
Mailing City,St,Zip: SANTA FE SPRINGS, CA 906700000
Gen County: Los Angeles
TSD EPA ID: CAT080013352

GOLDEN WEST REFINING CO (Continued) **1015732741**

TSD County:	Los Angeles
Waste Category:	Not reported
Disposal Method:	Other Recovery Of Reclamation For Reuse Including Acid Regeneration, Organics Recovery Ect
Tons:	19.72
Cat Decode:	Not reported
Method Decode:	Other Recovery Of Reclamation For Reuse Including Acid Regeneration, Organics Recovery Ect
Facility County:	Los Angeles
envid:	1015732741
Year:	2011
GEPAID:	CAD051485043
Contact:	SIMON TREGURTHA / PROJECT MGR
Telephone:	5629213581
Mailing Name:	Not reported
Mailing Address:	13116 IMPERIAL HIGHWAY
Mailing City,St,Zip:	SANTA FE SPRINGS, CA 906700000
Gen County:	Not reported
TSD EPA ID:	CAT080013352
TSD County:	Not reported
Waste Category:	Unspecified organic liquid mixture
Disposal Method:	Other Recovery Of Reclamation For Reuse Including Acid Regeneration, Organics Recovery Ect
Tons:	12.58
Cat Decode:	Unspecified organic liquid mixture
Method Decode:	Other Recovery Of Reclamation For Reuse Including Acid Regeneration, Organics Recovery Ect
Facility County:	Los Angeles
envid:	1015732741
Year:	2010
GEPAID:	CAD051485043
Contact:	SIMON TREGURTHA
Telephone:	5629213581
Mailing Name:	Not reported
Mailing Address:	13116 IMPERIAL HIGHWAY
Mailing City,St,Zip:	SANTA FE SPRINGS, CA 906700000
Gen County:	Not reported
TSD EPA ID:	CAT080013352
TSD County:	Not reported
Waste Category:	Unspecified organic liquid mixture
Disposal Method:	Fuel Blending Prior To Energy Recovery At Another Site
Tons:	11.9
Cat Decode:	Unspecified organic liquid mixture
Method Decode:	Fuel Blending Prior To Energy Recovery At Another Site
Facility County:	Los Angeles
envid:	1015732741
Year:	2010
GEPAID:	CAD051485043
Contact:	SIMON TREGURTHA
Telephone:	5629213581
Mailing Name:	Not reported
Mailing Address:	13116 IMPERIAL HIGHWAY
Mailing City,St,Zip:	SANTA FE SPRINGS, CA 906700000
Gen County:	Not reported

GOLDEN WEST REFINING CO (Continued) **1015732741**

TSD EPA ID:	CAT080013352
TSD County:	Not reported
Waste Category:	Unspecified organic liquid mixture
Disposal Method:	Other Recovery Of Reclamation For Reuse Including Acid Regeneration, Organics Recovery Ect
Tons:	20.4
Cat Decode:	Unspecified organic liquid mixture
Method Decode:	Other Recovery Of Reclamation For Reuse Including Acid Regeneration, Organics Recovery Ect
Facility County:	Los Angeles

Click this hyperlink while viewing on your computer to access
208 additional CA_HAZNET: record(s) in the EDR Site Report.

---

142 **JOHN GLENN HIGH SCHOOL EXPANSION** **ENVIROSTOR** **S103979616**
NW **13520 SHOEMAKER AVENUE** **SCH** **N/A**
1/2-1 **NORWALK, CA 90650**
0.965 mi.
5095 ft.

Relative:
Higher

Actual:
92 ft.

ENVIROSTOR:

Facility ID:	19820103
Status:	Certified
Status Date:	03/06/2008
Site Code:	304426
Site Type:	School Cleanup
Site Type Detailed:	School
Acres:	0.5
NPL:	NO
Regulatory Agencies:	SMBRP
Lead Agency:	SMBRP
Program Manager:	Rana Georges
Supervisor:	Shahir Haddad
Division Branch:	Southern California Schools & Brownfields Outreach
Assembly:	57
Senate:	32
Special Program:	Not reported
Restricted Use:	NO
Site Mgmt Req:	NONE SPECIFIED
Funding:	School District
Latitude:	33.91447
Longitude:	-118.0804
APN:	NONE SPECIFIED
Past Use:	* EDUCATIONAL SERVICES
Potential COC:	Arsenic
Confirmed COC:	NONE SPECIFIED
Potential Description:	SOIL
Alias Name:	JOHN GLENN HIGH SCHOOL EXPANSION
Alias Type:	Alternate Name
Alias Name:	NORWALK-LA MIRADA UNIFIED SCHOOL DIST.
Alias Type:	Alternate Name
Alias Name:	NORWALK-LA MIRADA USD-JOHN GLENN HS FAC
Alias Type:	Alternate Name
Alias Name:	110002694852
Alias Type:	EPA (FRS #)
Alias Name:	304426
Alias Type:	Project Code (Site Code)
Alias Name:	19820103

JOHN GLENN HIGH SCHOOL EXPANSION (Continued) **S103979616**

Alias Type: Envirostor ID Number

Completed Info:

Completed Area Name: PROJECT WIDE
Completed Sub Area Name: Not reported
Completed Document Type: CEQA - Notice of Exemption
Completed Date: 01/19/2007
Comments: NOE final approval. For document review, see RAW final approval letter.

Completed Area Name: PROJECT WIDE
Completed Sub Area Name: Not reported
Completed Document Type: Site Inspections/Visit (Non LUR)
Completed Date: 06/05/2004
Comments: Not reported

Completed Area Name: PROJECT WIDE
Completed Sub Area Name: Not reported
Completed Document Type: Cost Recovery Closeout Memo
Completed Date: 03/05/2008
Comments: CRU Memo

Completed Area Name: PROJECT WIDE
Completed Sub Area Name: Not reported
Completed Document Type: Preliminary Endangerment Assessment Report
Completed Date: 08/11/2005
Comments: DTSC concurrs with PEA conclusion that further action is req'd for elevated arsenic (up to 46 ppm) and reccommends SSI for delineation. Additionally, OCP resamples are to be taken in SSI due to analysis discrepency (sample matrix interference resulted in dl raised 500 times).

Completed Area Name: PROJECT WIDE
Completed Sub Area Name: Not reported
Completed Document Type: Preliminary Endangerment Assessment Workplan
Completed Date: 06/14/2004
Comments: Not reported

Completed Area Name: PROJECT WIDE
Completed Sub Area Name: Not reported
Completed Document Type: Supplemental Site Investigation Workplan
Completed Date: 09/27/2005
Comments: Approved SSI WP for implementation. Fieldwork scheduled 9/30/2005

Completed Area Name: PROJECT WIDE
Completed Sub Area Name: Not reported
Completed Document Type: Supplemental Site Investigation Report
Completed Date: 06/16/2006
Comments: DTSC conditionally approved the final SSI report for a Removal Action (with comments). The SSI final approval presents data collected at different times during the SSI investigation, aresnic was detected at elevated concentrations.

Completed Area Name: PROJECT WIDE
Completed Sub Area Name: Not reported
Completed Document Type: Fieldwork
Completed Date: 03/20/2006
Comments: Third round of step out sampling to delineate the area of arsenic

JOHN GLENN HIGH SCHOOL EXPANSION (Continued) **S103979616**

contamination.

Completed Area Name: PROJECT WIDE
Completed Sub Area Name: Not reported
Completed Document Type: Removal Action Workplan
Completed Date: 01/19/2007
Comments: DTSC approved the RAW for implementation.

Completed Area Name: PROJECT WIDE
Completed Sub Area Name: Not reported
Completed Document Type: Fieldwork
Completed Date: 10/19/2007
Comments: Per District request, DTSC approved Area 1 for the school construction pending the submittal of the Removal Action Completion Report. Figures and lab data were submitted and discussed with the toxicologist and supervisor prior to preliminary approval.

Completed Area Name: PROJECT WIDE
Completed Sub Area Name: Not reported
Completed Document Type: Removal Action Completion Report
Completed Date: 12/10/2007
Comments: Not reported

Completed Area Name: PROJECT WIDE
Completed Sub Area Name: Not reported
Completed Document Type: 4.15 Request
Completed Date: 04/17/2007
Comments: DTSC signed and approved the 4.15 form, pdf copy forwarded to district along with original.

Completed Area Name: PROJECT WIDE
Completed Sub Area Name: Not reported
Completed Document Type: Environmental Oversight Agreement
Completed Date: 08/20/2003
Comments: Not reported

Completed Area Name: PROJECT WIDE
Completed Sub Area Name: Not reported
Completed Document Type: Certification
Completed Date: 03/06/2008
Comments: Removal Action Certification Form

Completed Area Name: PROJECT WIDE
Completed Sub Area Name: Not reported
Completed Document Type: School Cleanup Agreement
Completed Date: 10/10/2006
Comments: Not reported

Future Area Name: Not reported
Future Sub Area Name: Not reported
Future Document Type: Not reported
Future Due Date: Not reported
Schedule Area Name: Not reported
Schedule Sub Area Name: Not reported
Schedule Document Type: Not reported
Schedule Due Date: Not reported
Schedule Revised Date: Not reported

JOHN GLENN HIGH SCHOOL EXPANSION (Continued) **S103979616**

SCH:

Facility ID:	19820103
Site Type:	School Cleanup
Site Type Detail:	School
Site Mgmt. Req.:	NONE SPECIFIED
Acres:	0.5
National Priorities List:	NO
Cleanup Oversight Agencies:	SMBRP
Lead Agency:	SMBRP
Lead Agency Description:	DTSC - Site Cleanup Program
Project Manager:	Rana Georges
Supervisor:	Shahir Haddad
Division Branch:	Southern California Schools & Brownfields Outreach
Site Code:	304426
Assembly:	57
Senate:	32
Special Program Status:	Not reported
Status:	Certified
Status Date:	03/06/2008
Restricted Use:	NO
Funding:	School District
Latitude:	33.91447
Longitude:	-118.0804
APN:	NONE SPECIFIED
Past Use:	* EDUCATIONAL SERVICES
Potential COC:	Arsenic
Confirmed COC:	NONE SPECIFIED
Potential Description:	SOIL
Alias Name:	JOHN GLENN HIGH SCHOOL EXPANSION
Alias Type:	Alternate Name
Alias Name:	NORWALK-LA MIRADA UNIFIED SCHOOL DIST.
Alias Type:	Alternate Name
Alias Name:	NORWALK-LA MIRADA USD-JOHN GLENN HS FAC
Alias Type:	Alternate Name
Alias Name:	110002694852
Alias Type:	EPA (FRS #)
Alias Name:	304426
Alias Type:	Project Code (Site Code)
Alias Name:	19820103
Alias Type:	Envirostor ID Number

Completed Info:

Completed Area Name:	PROJECT WIDE
Completed Sub Area Name:	Not reported
Completed Document Type:	CEQA - Notice of Exemption
Completed Date:	01/19/2007
Comments:	NOE final approval. For document review, see RAW final approval letter.
Completed Area Name:	PROJECT WIDE
Completed Sub Area Name:	Not reported
Completed Document Type:	Site Inspections/Visit (Non LUR)
Completed Date:	06/05/2004
Comments:	Not reported
Completed Area Name:	PROJECT WIDE

JOHN GLENN HIGH SCHOOL EXPANSION (Continued) **S103979616**

Completed Sub Area Name: Not reported
Completed Document Type: Cost Recovery Closeout Memo
Completed Date: 03/05/2008
Comments: CRU Memo

Completed Area Name: PROJECT WIDE
Completed Sub Area Name: Not reported
Completed Document Type: Preliminary Endangerment Assessment Report
Completed Date: 08/11/2005
Comments: DTSC concurrs with PEA conclusion that further action is req'd for elevated arsenic (up to 46 ppm) and reccommends SSI for delineation. Additionally, OCP resamples are to be taken in SSI due to analysis discrepency (sample matrix interference resulted in dl raised 500 times).

Completed Area Name: PROJECT WIDE
Completed Sub Area Name: Not reported
Completed Document Type: Preliminary Endangerment Assessment Workplan
Completed Date: 06/14/2004
Comments: Not reported

Completed Area Name: PROJECT WIDE
Completed Sub Area Name: Not reported
Completed Document Type: Supplemental Site Investigation Workplan
Completed Date: 09/27/2005
Comments: Approved SSI WP for implementation. Fieldwork scheduled 9/30/2005

Completed Area Name: PROJECT WIDE
Completed Sub Area Name: Not reported
Completed Document Type: Supplemental Site Investigation Report
Completed Date: 06/16/2006
Comments: DTSC conditionally approved the final SSI report for a Removal Action (with comments). The SSI final approval presents data collected at different times during the SSI investigation, aresnic was detected at elevated concentrations.

Completed Area Name: PROJECT WIDE
Completed Sub Area Name: Not reported
Completed Document Type: Fieldwork
Completed Date: 03/20/2006
Comments: Third round of step out sampling to delineate the area of arsenic contamination.

Completed Area Name: PROJECT WIDE
Completed Sub Area Name: Not reported
Completed Document Type: Removal Action Workplan
Completed Date: 01/19/2007
Comments: DTSC approved the RAW for implementation.

Completed Area Name: PROJECT WIDE
Completed Sub Area Name: Not reported
Completed Document Type: Fieldwork
Completed Date: 10/19/2007
Comments: Per District request, DTSC approved Area 1 for the school construction pending the submittal of the Removal Action Completion Report. Figures and lab data were submitted and discussed with the toxicologist and supervisor prior to preliminary approval.

JOHN GLENN HIGH SCHOOL EXPANSION (Continued) **S103979616**

Completed Area Name: PROJECT WIDE
Completed Sub Area Name: Not reported
Completed Document Type: Removal Action Completion Report
Completed Date: 12/10/2007
Comments: Not reported

Completed Area Name: PROJECT WIDE
Completed Sub Area Name: Not reported
Completed Document Type: 4.15 Request
Completed Date: 04/17/2007
Comments: DTSC signed and approved the 4.15 form, pdf copy forwarded to district along with original.

Completed Area Name: PROJECT WIDE
Completed Sub Area Name: Not reported
Completed Document Type: Environmental Oversight Agreement
Completed Date: 08/20/2003
Comments: Not reported

Completed Area Name: PROJECT WIDE
Completed Sub Area Name: Not reported
Completed Document Type: Certification
Completed Date: 03/06/2008
Comments: Removal Action Certification Form

Completed Area Name: PROJECT WIDE
Completed Sub Area Name: Not reported
Completed Document Type: School Cleanup Agreement
Completed Date: 10/10/2006
Comments: Not reported

Future Area Name: Not reported
Future Sub Area Name: Not reported
Future Document Type: Not reported
Future Due Date: Not reported
Schedule Area Name: Not reported
Schedule Sub Area Name: Not reported
Schedule Document Type: Not reported
Schedule Due Date: Not reported
Schedule Revised Date: Not reported

Count: 12 records. ORPHAN SUMMARY

City	EDR ID	Site Name	Site Address	Zip	Database(s)
LA MIRADA	S106386942	CITY OF LA MIRADA - AUTO CENTER WE	FIRESTONE	90638	SLIC
LA MIRADA	S101480569	INTERNATIONAL PAPER CABINET DIVISI	1550 HERON AVENUE	90638	ENVIROSTOR
NORWALK	S107538908		IN ALLEY BEHIND 12102 EXCELSIO	90650	CDL
NORWALK	S104532755	JOHN VAYNA	13363 EXCELSIOR DR E	90650	LUST
SANA FE SPRINGS	S105960460	WALKER PROPERTIES	SOUTHEAST CORNER BLOOMFIELD AV	90670	CA BOND EXP. PLAN
SANTA FE SPRINGS	S103891204	MOBIL #18-GHD (FORMER #11-GHD)	13440 FIRESTONE BLVD	90670	LUST
SANTA FE SPRINGS	S103996625	MOBIL #18-GHD (FORMER #11-GHD)	13440 FIRESTONE BLVD	90670	LUST
SANTA FE SPRINGS	1000596582	RYDER TRUCK RENTAL INC	13630 FIRESTONE BLVD	90670	RCRA-SQG, LUST, FINDS, ECHO
SANTA FE SPRINGS	S105033985	RYDER TRUCK RENTAL	13630 E FIRESTONE BLVD	90670	LUST, LOS ANGELES CO. HMS
SANTA FE SPRINGS	S101297977	ARCO #6189	13460 FIRESTONE	90670	LUST, HIST CORTESE
SANTA FE SPRINGS	S101297979	CALMAT/MIKE THOMPSON'S RV	13846 FIRESTONE	90670	LUST, HIST CORTESE
SANTA FE SPRINGS	S118504590	FORMER POWERINE OIL REFINERY - PIP	- ROSECRANS AVE/BLOOMFIELD AVE	90670	SLIC

GOVERNMENT RECORDS SEARCHED / DATA CURRENCY TRACKING

To maintain currency of the following federal and state databases, EDR contacts the appropriate governmental agency on a monthly or quarterly basis, as required.

Number of Days to Update: Provides confirmation that EDR is reporting records that have been updated within 90 days from the date the government agency made the information available to the public.

STANDARD ENVIRONMENTAL RECORDS

Federal NPL site list

NPL: National Priority List

National Priorities List (Superfund). The NPL is a subset of CERCLIS and identifies over 1,200 sites for priority cleanup under the Superfund Program. NPL sites may encompass relatively large areas. As such, EDR provides polygon coverage for over 1,000 NPL site boundaries produced by EPA's Environmental Photographic Interpretation Center (EPIC) and regional EPA offices.

Date of Government Version: 03/07/2016
Date Data Arrived at EDR: 04/05/2016
Date Made Active in Reports: 04/15/2016
Number of Days to Update: 10

Source: EPA
Telephone: N/A
Last EDR Contact: 07/07/2016
Next Scheduled EDR Contact: 10/17/2016
Data Release Frequency: Quarterly

NPL Site Boundaries

Sources:

EPA's Environmental Photographic Interpretation Center (EPIC)
Telephone: 202-564-7333

EPA Region 1
Telephone 617-918-1143

EPA Region 3
Telephone 215-814-5418

EPA Region 4
Telephone 404-562-8033

EPA Region 5
Telephone 312-886-6686

EPA Region 6
Telephone: 214-655-6659

EPA Region 7
Telephone: 913-551-7247

EPA Region 8
Telephone: 303-312-6774

EPA Region 9
Telephone: 415-947-4246

EPA Region 10
Telephone 206-553-8665

Proposed NPL: Proposed National Priority List Sites

A site that has been proposed for listing on the National Priorities List through the issuance of a proposed rule in the Federal Register. EPA then accepts public comments on the site, responds to the comments, and places on the NPL those sites that continue to meet the requirements for listing.

Date of Government Version: 03/07/2016
Date Data Arrived at EDR: 04/05/2016
Date Made Active in Reports: 04/15/2016
Number of Days to Update: 10

Source: EPA
Telephone: N/A
Last EDR Contact: 07/07/2016
Next Scheduled EDR Contact: 10/17/2016
Data Release Frequency: Quarterly

NPL LIENS: Federal Superfund Liens

Federal Superfund Liens. Under the authority granted the USEPA by CERCLA of 1980, the USEPA has the authority to file liens against real property in order to recover remedial action expenditures or when the property owner received notification of potential liability. USEPA compiles a listing of filed notices of Superfund Liens.

Date of Government Version: 10/15/1991
Date Data Arrived at EDR: 02/02/1994
Date Made Active in Reports: 03/30/1994
Number of Days to Update: 56

Source: EPA
Telephone: 202-564-4267
Last EDR Contact: 08/15/2011
Next Scheduled EDR Contact: 11/28/2011
Data Release Frequency: No Update Planned

GOVERNMENT RECORDS SEARCHED / DATA CURRENCY TRACKING

Federal Delisted NPL site list

Delisted NPL: National Priority List Deletions

The National Oil and Hazardous Substances Pollution Contingency Plan (NCP) establishes the criteria that the EPA uses to delete sites from the NPL. In accordance with 40 CFR 300.425.(e), sites may be deleted from the NPL where no further response is appropriate.

Date of Government Version: 03/07/2016
Date Data Arrived at EDR: 04/05/2016
Date Made Active in Reports: 04/15/2016
Number of Days to Update: 10

Source: EPA
Telephone: N/A
Last EDR Contact: 07/07/2016
Next Scheduled EDR Contact: 10/17/2016
Data Release Frequency: Quarterly

Federal CERCLIS list

FEDERAL FACILITY: Federal Facility Site Information listing

A listing of National Priority List (NPL) and Base Realignment and Closure (BRAC) sites found in the Comprehensive Environmental Response, Compensation and Liability Information System (CERCLIS) Database where EPA Federal Facilities Restoration and Reuse Office is involved in cleanup activities.

Date of Government Version: 11/13/2015
Date Data Arrived at EDR: 01/06/2016
Date Made Active in Reports: 05/20/2016
Number of Days to Update: 135

Source: Environmental Protection Agency
Telephone: 703-603-8704
Last EDR Contact: 07/06/2016
Next Scheduled EDR Contact: 10/17/2016
Data Release Frequency: Varies

SEMS: Superfund Enterprise Management System

SEMS (Superfund Enterprise Management System) tracks hazardous waste sites, potentially hazardous waste sites, and remedial activities performed in support of EPA's Superfund Program across the United States. The list was formerly know as CERCLIS, renamed to SEMS by the EPA in 2015. The list contains data on potentially hazardous waste sites that have been reported to the USEPA by states, municipalities, private companies and private persons, pursuant to Section 103 of the Comprehensive Environmental Response, Compensation, and Liability Act (CERCLA). This dataset also contains sites which are either proposed to or on the National Priorities List (NPL) and the sites which are in the screening and assessment phase for possible inclusion on the NPL.

Date of Government Version: 03/07/2016
Date Data Arrived at EDR: 04/05/2016
Date Made Active in Reports: 04/15/2016
Number of Days to Update: 10

Source: EPA
Telephone: 800-424-9346
Last EDR Contact: 07/22/2016
Next Scheduled EDR Contact: 10/31/2016
Data Release Frequency: Quarterly

Federal CERCLIS NFRAP site list

SEMS-ARCHIVE: Superfund Enterprise Management System Archive

SEMS-ARCHIVE (Superfund Enterprise Management System Archive) tracks sites that have no further interest under the Federal Superfund Program based on available information. The list was formerly known as the CERCLIS-NFRAP, renamed to SEMS ARCHIVE by the EPA in 2015. EPA may perform a minimal level of assessment work at a site while it is archived if site conditions change and/or new information becomes available. Archived sites have been removed and archived from the inventory of SEMS sites. Archived status indicates that, to the best of EPA's knowledge, assessment at a site has been completed and that EPA has determined no further steps will be taken to list the site on the National Priorities List (NPL), unless information indicates this decision was not appropriate or other considerations require a recommendation for listing at a later time. The decision does not necessarily mean that there is no hazard associated with a given site; it only means that. based upon available information, the location is not judged to be potential NPL site.

Date of Government Version: 03/07/2016
Date Data Arrived at EDR: 04/05/2016
Date Made Active in Reports: 04/15/2016
Number of Days to Update: 10

Source: EPA
Telephone: 800-424-9346
Last EDR Contact: 07/22/2016
Next Scheduled EDR Contact: 10/31/2016
Data Release Frequency: Quarterly

Federal RCRA CORRACTS facilities list

CORRACTS: Corrective Action Report

CORRACTS identifies hazardous waste handlers with RCRA corrective action activity.

Date of Government Version: 06/27/2016
Date Data Arrived at EDR: 06/30/2016
Date Made Active in Reports: 09/02/2016
Number of Days to Update: 64

Source: EPA
Telephone: 800-424-9346
Last EDR Contact: 06/30/2016
Next Scheduled EDR Contact: 10/10/2016
Data Release Frequency: Quarterly

Federal RCRA non-CORRACTS TSD facilities list

RCRA-TSDF: RCRA - Treatment, Storage and Disposal

RCRAInfo is EPA's comprehensive information system, providing access to data supporting the Resource Conservation and Recovery Act (RCRA) of 1976 and the Hazardous and Solid Waste Amendments (HSWA) of 1984. The database includes selective information on sites which generate, transport, store, treat and/or dispose of hazardous waste as defined by the Resource Conservation and Recovery Act (RCRA). Transporters are individuals or entities that move hazardous waste from the generator offsite to a facility that can recycle, treat, store, or dispose of the waste. TSDFs treat, store, or dispose of the waste.

Date of Government Version: 06/21/2016
Date Data Arrived at EDR: 06/30/2016
Date Made Active in Reports: 09/02/2016
Number of Days to Update: 64

Source: Environmental Protection Agency
Telephone: (415) 495-8895
Last EDR Contact: 06/30/2016
Next Scheduled EDR Contact: 10/17/2016
Data Release Frequency: Quarterly

Federal RCRA generators list

RCRA-LQG: RCRA - Large Quantity Generators

RCRAInfo is EPA's comprehensive information system, providing access to data supporting the Resource Conservation and Recovery Act (RCRA) of 1976 and the Hazardous and Solid Waste Amendments (HSWA) of 1984. The database includes selective information on sites which generate, transport, store, treat and/or dispose of hazardous waste as defined by the Resource Conservation and Recovery Act (RCRA). Large quantity generators (LQGs) generate over 1,000 kilograms (kg) of hazardous waste, or over 1 kg of acutely hazardous waste per month.

Date of Government Version: 06/21/2016
Date Data Arrived at EDR: 06/30/2016
Date Made Active in Reports: 09/02/2016
Number of Days to Update: 64

Source: Environmental Protection Agency
Telephone: (415) 495-8895
Last EDR Contact: 06/30/2016
Next Scheduled EDR Contact: 10/17/2016
Data Release Frequency: Quarterly

RCRA-SQG: RCRA - Small Quantity Generators

RCRAInfo is EPA's comprehensive information system, providing access to data supporting the Resource Conservation and Recovery Act (RCRA) of 1976 and the Hazardous and Solid Waste Amendments (HSWA) of 1984. The database includes selective information on sites which generate, transport, store, treat and/or dispose of hazardous waste as defined by the Resource Conservation and Recovery Act (RCRA). Small quantity generators (SQGs) generate between 100 kg and 1,000 kg of hazardous waste per month.

Date of Government Version: 06/21/2016
Date Data Arrived at EDR: 06/30/2016
Date Made Active in Reports: 09/02/2016
Number of Days to Update: 64

Source: Environmental Protection Agency
Telephone: (415) 495-8895
Last EDR Contact: 06/30/2016
Next Scheduled EDR Contact: 10/17/2016
Data Release Frequency: Quarterly

RCRA-CESQG: RCRA - Conditionally Exempt Small Quantity Generators

RCRAInfo is EPA's comprehensive information system, providing access to data supporting the Resource Conservation and Recovery Act (RCRA) of 1976 and the Hazardous and Solid Waste Amendments (HSWA) of 1984. The database includes selective information on sites which generate, transport, store, treat and/or dispose of hazardous waste as defined by the Resource Conservation and Recovery Act (RCRA). Conditionally exempt small quantity generators (CESQGs) generate less than 100 kg of hazardous waste, or less than 1 kg of acutely hazardous waste per month.

Date of Government Version: 06/21/2016
Date Data Arrived at EDR: 06/30/2016
Date Made Active in Reports: 09/02/2016
Number of Days to Update: 64

Source: Environmental Protection Agency
Telephone: (415) 495-8895
Last EDR Contact: 06/30/2016
Next Scheduled EDR Contact: 10/17/2016
Data Release Frequency: Varies

Federal institutional controls / engineering controls registries

LUCIS: Land Use Control Information System

LUCIS contains records of land use control information pertaining to the former Navy Base Realignment and Closure properties.

Date of Government Version: 05/28/2015
Date Data Arrived at EDR: 05/29/2015
Date Made Active in Reports: 06/11/2015
Number of Days to Update: 13

Source: Department of the Navy
Telephone: 843-820-7326
Last EDR Contact: 08/12/2016
Next Scheduled EDR Contact: 11/28/2016
Data Release Frequency: Varies

US ENG CONTROLS: Engineering Controls Sites List

A listing of sites with engineering controls in place. Engineering controls include various forms of caps, building foundations, liners, and treatment methods to create pathway elimination for regulated substances to enter environmental media or effect human health.

Date of Government Version: 05/09/2016
Date Data Arrived at EDR: 06/01/2016
Date Made Active in Reports: 09/02/2016
Number of Days to Update: 93

Source: Environmental Protection Agency
Telephone: 703-603-0695
Last EDR Contact: 08/31/2016
Next Scheduled EDR Contact: 12/12/2016
Data Release Frequency: Varies

US INST CONTROL: Sites with Institutional Controls

A listing of sites with institutional controls in place. Institutional controls include administrative measures, such as groundwater use restrictions, construction restrictions, property use restrictions, and post remediation care requirements intended to prevent exposure to contaminants remaining on site. Deed restrictions are generally required as part of the institutional controls.

Date of Government Version: 05/09/2016
Date Data Arrived at EDR: 06/01/2016
Date Made Active in Reports: 09/02/2016
Number of Days to Update: 93

Source: Environmental Protection Agency
Telephone: 703-603-0695
Last EDR Contact: 08/31/2016
Next Scheduled EDR Contact: 12/12/2016
Data Release Frequency: Varies

Federal ERNS list

ERNS: Emergency Response Notification System

Emergency Response Notification System. ERNS records and stores information on reported releases of oil and hazardous substances.

Date of Government Version: 03/28/2016
Date Data Arrived at EDR: 03/30/2016
Date Made Active in Reports: 05/20/2016
Number of Days to Update: 51

Source: National Response Center, United States Coast Guard
Telephone: 202-267-2180
Last EDR Contact: 06/28/2016
Next Scheduled EDR Contact: 10/10/2016
Data Release Frequency: Annually

State- and tribal - equivalent NPL

RESPONSE: State Response Sites

Identifies confirmed release sites where DTSC is involved in remediation, either in a lead or oversight capacity. These confirmed release sites are generally high-priority and high potential risk.

Date of Government Version: 05/02/2016
Date Data Arrived at EDR: 05/04/2016
Date Made Active in Reports: 06/21/2016
Number of Days to Update: 48

Source: Department of Toxic Substances Control
Telephone: 916-323-3400
Last EDR Contact: 08/02/2016
Next Scheduled EDR Contact: 11/14/2016
Data Release Frequency: Quarterly

State- and tribal - equivalent CERCLIS

ENVIROSTOR: EnviroStor Database

The Department of Toxic Substances Control's (DTSC's) Site Mitigation and Brownfields Reuse Program's (SMBRP's) EnviroStor database identifes sites that have known contamination or sites for which there may be reasons to investigate further. The database includes the following site types: Federal Superfund sites (National Priorities List (NPL)); State Response, including Military Facilities and State Superfund; Voluntary Cleanup; and School sites. EnviroStor provides similar information to the information that was available in CalSites, and provides additional site information, including, but not limited to, identification of formerly-contaminated properties that have been released for reuse, properties where environmental deed restrictions have been recorded to prevent inappropriate land uses, and risk characterization information that is used to assess potential impacts to public health and the environment at contaminated sites.

Date of Government Version: 05/02/2016
Date Data Arrived at EDR: 05/04/2016
Date Made Active in Reports: 06/21/2016
Number of Days to Update: 48

Source: Department of Toxic Substances Control
Telephone: 916-323-3400
Last EDR Contact: 08/02/2016
Next Scheduled EDR Contact: 11/14/2016
Data Release Frequency: Quarterly

State and tribal landfill and/or solid waste disposal site lists

SWF/LF (SWIS): Solid Waste Information System

Active, Closed and Inactive Landfills. SWF/LF records typically contain an inve ntory of solid waste disposal facilities or landfills. These may be active or i nactive facilities or open dumps that failed to meet RCRA Section 4004 criteria for solid waste landfills or disposal sites.

Date of Government Version: 05/16/2016
Date Data Arrived at EDR: 05/18/2016
Date Made Active in Reports: 06/21/2016
Number of Days to Update: 34

Source: Department of Resources Recycling and Recovery
Telephone: 916-341-6320
Last EDR Contact: 08/16/2016
Next Scheduled EDR Contact: 11/28/2016
Data Release Frequency: Quarterly

State and tribal leaking storage tank lists

LUST REG 5: Leaking Underground Storage Tank Database

Leaking Underground Storage Tank locations. Alameda, Alpine, Amador, Butte, Colusa, Contra Costa, Calveras, El Dorado, Fresno, Glenn, Kern, Kings, Lake, Lassen, Madera, Mariposa, Merced, Modoc, Napa, Nevada, Placer, Plumas, Sacramento, San Joaquin, Shasta, Solano, Stanislaus, Sutter, Tehama, Tulare, Tuolumne, Yolo, Yuba counties.

Date of Government Version: 07/01/2008
Date Data Arrived at EDR: 07/22/2008
Date Made Active in Reports: 07/31/2008
Number of Days to Update: 9

Source: California Regional Water Quality Control Board Central Valley Region (5)
Telephone: 916-464-4834
Last EDR Contact: 07/01/2011
Next Scheduled EDR Contact: 10/17/2011
Data Release Frequency: No Update Planned

LUST REG 9: Leaking Underground Storage Tank Report

Orange, Riverside, San Diego counties. For more current information, please refer to the State Water Resources Control Board's LUST database.

Date of Government Version: 03/01/2001
Date Data Arrived at EDR: 04/23/2001
Date Made Active in Reports: 05/21/2001
Number of Days to Update: 28

Source: California Regional Water Quality Control Board San Diego Region (9)
Telephone: 858-637-5595
Last EDR Contact: 09/26/2011
Next Scheduled EDR Contact: 01/09/2012
Data Release Frequency: No Update Planned

LUST REG 8: Leaking Underground Storage Tanks

California Regional Water Quality Control Board Santa Ana Region (8). For more current information, please refer to the State Water Resources Control Board's LUST database.

Date of Government Version: 02/14/2005
Date Data Arrived at EDR: 02/15/2005
Date Made Active in Reports: 03/28/2005
Number of Days to Update: 41

Source: California Regional Water Quality Control Board Santa Ana Region (8)
Telephone: 909-782-4496
Last EDR Contact: 08/15/2011
Next Scheduled EDR Contact: 11/28/2011
Data Release Frequency: Varies

LUST REG 7: Leaking Underground Storage Tank Case Listing

Leaking Underground Storage Tank locations. Imperial, Riverside, San Diego, Santa Barbara counties.

Date of Government Version: 02/26/2004
Date Data Arrived at EDR: 02/26/2004
Date Made Active in Reports: 03/24/2004
Number of Days to Update: 27

Source: California Regional Water Quality Control Board Colorado River Basin Region (7)
Telephone: 760-776-8943
Last EDR Contact: 08/01/2011
Next Scheduled EDR Contact: 11/14/2011
Data Release Frequency: No Update Planned

LUST REG 6V: Leaking Underground Storage Tank Case Listing

Leaking Underground Storage Tank locations. Inyo, Kern, Los Angeles, Mono, San Bernardino counties.

Date of Government Version: 06/07/2005
Date Data Arrived at EDR: 06/07/2005
Date Made Active in Reports: 06/29/2005
Number of Days to Update: 22

Source: California Regional Water Quality Control Board Victorville Branch Office (6)
Telephone: 760-241-7365
Last EDR Contact: 09/12/2011
Next Scheduled EDR Contact: 12/26/2011
Data Release Frequency: No Update Planned

LUST REG 6L: Leaking Underground Storage Tank Case Listing

For more current information, please refer to the State Water Resources Control Board's LUST database.

Date of Government Version: 09/09/2003
Date Data Arrived at EDR: 09/10/2003
Date Made Active in Reports: 10/07/2003
Number of Days to Update: 27

Source: California Regional Water Quality Control Board Lahontan Region (6)
Telephone: 530-542-5572
Last EDR Contact: 09/12/2011
Next Scheduled EDR Contact: 12/26/2011
Data Release Frequency: No Update Planned

LUST: Geotracker's Leaking Underground Fuel Tank Report

Leaking Underground Storage Tank Incident Reports. LUST records contain an inventory of reported leaking underground storage tank incidents. Not all states maintain these records, and the information stored varies by state. For more information on a particular leaking underground storage tank sites, please contact the appropriate regulatory agency.

Date of Government Version: 06/13/2016
Date Data Arrived at EDR: 06/14/2016
Date Made Active in Reports: 08/09/2016
Number of Days to Update: 56

Source: State Water Resources Control Board
Telephone: see region list
Last EDR Contact: 06/14/2016
Next Scheduled EDR Contact: 09/26/2016
Data Release Frequency: Quarterly

LUST REG 4: Underground Storage Tank Leak List

Los Angeles, Ventura counties. For more current information, please refer to the State Water Resources Control Board's LUST database.

Date of Government Version: 09/07/2004
Date Data Arrived at EDR: 09/07/2004
Date Made Active in Reports: 10/12/2004
Number of Days to Update: 35

Source: California Regional Water Quality Control Board Los Angeles Region (4)
Telephone: 213-576-6710
Last EDR Contact: 09/06/2011
Next Scheduled EDR Contact: 12/19/2011
Data Release Frequency: No Update Planned

LUST REG 3: Leaking Underground Storage Tank Database

Leaking Underground Storage Tank locations. Monterey, San Benito, San Luis Obispo, Santa Barbara, Santa Cruz counties.

Date of Government Version: 05/19/2003
Date Data Arrived at EDR: 05/19/2003
Date Made Active in Reports: 06/02/2003
Number of Days to Update: 14

Source: California Regional Water Quality Control Board Central Coast Region (3)
Telephone: 805-542-4786
Last EDR Contact: 07/18/2011
Next Scheduled EDR Contact: 10/31/2011
Data Release Frequency: No Update Planned

LUST REG 2: Fuel Leak List

Leaking Underground Storage Tank locations. Alameda, Contra Costa, Marin, Napa, San Francisco, San Mateo, Santa Clara, Solano, Sonoma counties.

Date of Government Version: 09/30/2004
Date Data Arrived at EDR: 10/20/2004
Date Made Active in Reports: 11/19/2004
Number of Days to Update: 30

Source: California Regional Water Quality Control Board San Francisco Bay Region (2)
Telephone: 510-622-2433
Last EDR Contact: 09/19/2011
Next Scheduled EDR Contact: 01/02/2012
Data Release Frequency: Quarterly

LUST REG 1: Active Toxic Site Investigation

Del Norte, Humboldt, Lake, Mendocino, Modoc, Siskiyou, Sonoma, Trinity counties. For more current information, please refer to the State Water Resources Control Board's LUST database.

Date of Government Version: 02/01/2001
Date Data Arrived at EDR: 02/28/2001
Date Made Active in Reports: 03/29/2001
Number of Days to Update: 29

Source: California Regional Water Quality Control Board North Coast (1)
Telephone: 707-570-3769
Last EDR Contact: 08/01/2011
Next Scheduled EDR Contact: 11/14/2011
Data Release Frequency: No Update Planned

INDIAN LUST R6: Leaking Underground Storage Tanks on Indian Land

LUSTs on Indian land in New Mexico and Oklahoma.

Date of Government Version: 12/11/2015
Date Data Arrived at EDR: 02/19/2016
Date Made Active in Reports: 06/03/2016
Number of Days to Update: 105

Source: EPA Region 6
Telephone: 214-665-6597
Last EDR Contact: 07/27/2016
Next Scheduled EDR Contact: 11/07/2016
Data Release Frequency: Varies

INDIAN LUST R7: Leaking Underground Storage Tanks on Indian Land

LUSTs on Indian land in Iowa, Kansas, and Nebraska

Date of Government Version: 10/09/2015
Date Data Arrived at EDR: 02/12/2016
Date Made Active in Reports: 06/03/2016
Number of Days to Update: 112

Source: EPA Region 7
Telephone: 913-551-7003
Last EDR Contact: 07/27/2016
Next Scheduled EDR Contact: 11/07/2016
Data Release Frequency: Varies

INDIAN LUST R8: Leaking Underground Storage Tanks on Indian Land
LUSTs on Indian land in Colorado, Montana, North Dakota, South Dakota, Utah and Wyoming.

Date of Government Version: 10/13/2015
Date Data Arrived at EDR: 10/23/2015
Date Made Active in Reports: 02/18/2016
Number of Days to Update: 118
Source: EPA Region 8
Telephone: 303-312-6271
Last EDR Contact: 07/27/2016
Next Scheduled EDR Contact: 11/07/2016
Data Release Frequency: Quarterly

INDIAN LUST R9: Leaking Underground Storage Tanks on Indian Land
LUSTs on Indian land in Arizona, California, New Mexico and Nevada

Date of Government Version: 02/25/2016
Date Data Arrived at EDR: 04/27/2016
Date Made Active in Reports: 06/03/2016
Number of Days to Update: 37
Source: Environmental Protection Agency
Telephone: 415-972-3372
Last EDR Contact: 07/27/2016
Next Scheduled EDR Contact: 11/07/2016
Data Release Frequency: Quarterly

INDIAN LUST R10: Leaking Underground Storage Tanks on Indian Land
LUSTs on Indian land in Alaska, Idaho, Oregon and Washington.

Date of Government Version: 01/07/2016
Date Data Arrived at EDR: 01/08/2016
Date Made Active in Reports: 02/18/2016
Number of Days to Update: 41
Source: EPA Region 10
Telephone: 206-553-2857
Last EDR Contact: 07/27/2016
Next Scheduled EDR Contact: 11/07/2016
Data Release Frequency: Quarterly

INDIAN LUST R1: Leaking Underground Storage Tanks on Indian Land
A listing of leaking underground storage tank locations on Indian Land.

Date of Government Version: 10/27/2015
Date Data Arrived at EDR: 10/29/2015
Date Made Active in Reports: 01/04/2016
Number of Days to Update: 67
Source: EPA Region 1
Telephone: 617-918-1313
Last EDR Contact: 07/29/2016
Next Scheduled EDR Contact: 11/07/2016
Data Release Frequency: Varies

INDIAN LUST R5: Leaking Underground Storage Tanks on Indian Land
Leaking underground storage tanks located on Indian Land in Michigan, Minnesota and Wisconsin.

Date of Government Version: 02/17/2016
Date Data Arrived at EDR: 04/27/2016
Date Made Active in Reports: 06/03/2016
Number of Days to Update: 37
Source: EPA, Region 5
Telephone: 312-886-7439
Last EDR Contact: 07/27/2016
Next Scheduled EDR Contact: 11/07/2016
Data Release Frequency: Varies

INDIAN LUST R4: Leaking Underground Storage Tanks on Indian Land
LUSTs on Indian land in Florida, Mississippi and North Carolina.

Date of Government Version: 02/05/2016
Date Data Arrived at EDR: 04/29/2016
Date Made Active in Reports: 06/03/2016
Number of Days to Update: 35
Source: EPA Region 4
Telephone: 404-562-8677
Last EDR Contact: 07/26/2016
Next Scheduled EDR Contact: 11/07/2016
Data Release Frequency: Semi-Annually

SLIC: Statewide SLIC Cases
The SLIC (Spills, Leaks, Investigations and Cleanup) program is designed to protect and restore water quality from spills, leaks, and similar discharges.

Date of Government Version: 06/13/2016
Date Data Arrived at EDR: 06/14/2016
Date Made Active in Reports: 08/09/2016
Number of Days to Update: 56
Source: State Water Resources Control Board
Telephone: 866-480-1028
Last EDR Contact: 06/14/2016
Next Scheduled EDR Contact: 09/26/2016
Data Release Frequency: Varies

SLIC REG 1: Active Toxic Site Investigations
The SLIC (Spills, Leaks, Investigations and Cleanup) program is designed to protect and restore water quality from spills, leaks, and similar discharges.

Date of Government Version: 04/03/2003
Date Data Arrived at EDR: 04/07/2003
Date Made Active in Reports: 04/25/2003
Number of Days to Update: 18

Source: California Regional Water Quality Control Board, North Coast Region (1)
Telephone: 707-576-2220
Last EDR Contact: 08/01/2011
Next Scheduled EDR Contact: 11/14/2011
Data Release Frequency: No Update Planned

SLIC REG 2: Spills, Leaks, Investigation & Cleanup Cost Recovery Listing
The SLIC (Spills, Leaks, Investigations and Cleanup) program is designed to protect and restore water quality from spills, leaks, and similar discharges.

Date of Government Version: 09/30/2004
Date Data Arrived at EDR: 10/20/2004
Date Made Active in Reports: 11/19/2004
Number of Days to Update: 30

Source: Regional Water Quality Control Board San Francisco Bay Region (2)
Telephone: 510-286-0457
Last EDR Contact: 09/19/2011
Next Scheduled EDR Contact: 01/02/2012
Data Release Frequency: Quarterly

SLIC REG 3: Spills, Leaks, Investigation & Cleanup Cost Recovery Listing
The SLIC (Spills, Leaks, Investigations and Cleanup) program is designed to protect and restore water quality from spills, leaks, and similar discharges.

Date of Government Version: 05/18/2006
Date Data Arrived at EDR: 05/18/2006
Date Made Active in Reports: 06/15/2006
Number of Days to Update: 28

Source: California Regional Water Quality Control Board Central Coast Region (3)
Telephone: 805-549-3147
Last EDR Contact: 07/18/2011
Next Scheduled EDR Contact: 10/31/2011
Data Release Frequency: Semi-Annually

SLIC REG 4: Spills, Leaks, Investigation & Cleanup Cost Recovery Listing
The SLIC (Spills, Leaks, Investigations and Cleanup) program is designed to protect and restore water quality from spills, leaks, and similar discharges.

Date of Government Version: 11/17/2004
Date Data Arrived at EDR: 11/18/2004
Date Made Active in Reports: 01/04/2005
Number of Days to Update: 47

Source: Region Water Quality Control Board Los Angeles Region (4)
Telephone: 213-576-6600
Last EDR Contact: 07/01/2011
Next Scheduled EDR Contact: 10/17/2011
Data Release Frequency: Varies

SLIC REG 5: Spills, Leaks, Investigation & Cleanup Cost Recovery Listing
The SLIC (Spills, Leaks, Investigations and Cleanup) program is designed to protect and restore water quality from spills, leaks, and similar discharges.

Date of Government Version: 04/01/2005
Date Data Arrived at EDR: 04/05/2005
Date Made Active in Reports: 04/21/2005
Number of Days to Update: 16

Source: Regional Water Quality Control Board Central Valley Region (5)
Telephone: 916-464-3291
Last EDR Contact: 09/12/2011
Next Scheduled EDR Contact: 12/26/2011
Data Release Frequency: Semi-Annually

SLIC REG 6V: Spills, Leaks, Investigation & Cleanup Cost Recovery Listing
The SLIC (Spills, Leaks, Investigations and Cleanup) program is designed to protect and restore water quality from spills, leaks, and similar discharges.

Date of Government Version: 05/24/2005
Date Data Arrived at EDR: 05/25/2005
Date Made Active in Reports: 06/16/2005
Number of Days to Update: 22

Source: Regional Water Quality Control Board, Victorville Branch
Telephone: 619-241-6583
Last EDR Contact: 08/15/2011
Next Scheduled EDR Contact: 11/28/2011
Data Release Frequency: Semi-Annually

SLIC REG 6L: SLIC Sites
The SLIC (Spills, Leaks, Investigations and Cleanup) program is designed to protect and restore water quality from spills, leaks, and similar discharges.

Date of Government Version: 09/07/2004
Date Data Arrived at EDR: 09/07/2004
Date Made Active in Reports: 10/12/2004
Number of Days to Update: 35
Source: California Regional Water Quality Control Board, Lahontan Region
Telephone: 530-542-5574
Last EDR Contact: 08/15/2011
Next Scheduled EDR Contact: 11/28/2011
Data Release Frequency: No Update Planned

SLIC REG 7: SLIC List
The SLIC (Spills, Leaks, Investigations and Cleanup) program is designed to protect and restore water quality from spills, leaks, and similar discharges.

Date of Government Version: 11/24/2004
Date Data Arrived at EDR: 11/29/2004
Date Made Active in Reports: 01/04/2005
Number of Days to Update: 36
Source: California Regional Quality Control Board, Colorado River Basin Region
Telephone: 760-346-7491
Last EDR Contact: 08/01/2011
Next Scheduled EDR Contact: 11/14/2011
Data Release Frequency: No Update Planned

SLIC REG 8: Spills, Leaks, Investigation & Cleanup Cost Recovery Listing
The SLIC (Spills, Leaks, Investigations and Cleanup) program is designed to protect and restore water quality from spills, leaks, and similar discharges.

Date of Government Version: 04/03/2008
Date Data Arrived at EDR: 04/03/2008
Date Made Active in Reports: 04/14/2008
Number of Days to Update: 11
Source: California Region Water Quality Control Board Santa Ana Region (8)
Telephone: 951-782-3298
Last EDR Contact: 09/12/2011
Next Scheduled EDR Contact: 12/26/2011
Data Release Frequency: Semi-Annually

SLIC REG 9: Spills, Leaks, Investigation & Cleanup Cost Recovery Listing
The SLIC (Spills, Leaks, Investigations and Cleanup) program is designed to protect and restore water quality from spills, leaks, and similar discharges.

Date of Government Version: 09/10/2007
Date Data Arrived at EDR: 09/11/2007
Date Made Active in Reports: 09/28/2007
Number of Days to Update: 17
Source: California Regional Water Quality Control Board San Diego Region (9)
Telephone: 858-467-2980
Last EDR Contact: 08/08/2011
Next Scheduled EDR Contact: 11/21/2011
Data Release Frequency: Annually

State and tribal registered storage tank lists

FEMA UST: Underground Storage Tank Listing
A listing of all FEMA owned underground storage tanks.

Date of Government Version: 01/01/2010
Date Data Arrived at EDR: 02/16/2010
Date Made Active in Reports: 04/12/2010
Number of Days to Update: 55
Source: FEMA
Telephone: 202-646-5797
Last EDR Contact: 07/07/2016
Next Scheduled EDR Contact: 10/24/2016
Data Release Frequency: Varies

UST: Active UST Facilities
Active UST facilities gathered from the local regulatory agencies

Date of Government Version: 06/13/2016
Date Data Arrived at EDR: 06/14/2016
Date Made Active in Reports: 08/08/2016
Number of Days to Update: 55
Source: SWRCB
Telephone: 916-341-5851
Last EDR Contact: 06/14/2016
Next Scheduled EDR Contact: 09/26/2016
Data Release Frequency: Semi-Annually

AST: Aboveground Petroleum Storage Tank Facilities
A listing of aboveground storage tank petroleum storage tank locations.

Date of Government Version: 08/01/2009
Date Data Arrived at EDR: 09/10/2009
Date Made Active in Reports: 10/01/2009
Number of Days to Update: 21

Source: California Environmental Protection Agency
Telephone: 916-327-5092
Last EDR Contact: 07/07/2016
Next Scheduled EDR Contact: 10/10/2016
Data Release Frequency: Quarterly

INDIAN UST R10: Underground Storage Tanks on Indian Land
The Indian Underground Storage Tank (UST) database provides information about underground storage tanks on Indian land in EPA Region 10 (Alaska, Idaho, Oregon, Washington, and Tribal Nations).

Date of Government Version: 01/07/2016
Date Data Arrived at EDR: 01/08/2016
Date Made Active in Reports: 02/18/2016
Number of Days to Update: 41

Source: EPA Region 10
Telephone: 206-553-2857
Last EDR Contact: 07/27/2016
Next Scheduled EDR Contact: 11/07/2016
Data Release Frequency: Quarterly

INDIAN UST R9: Underground Storage Tanks on Indian Land
The Indian Underground Storage Tank (UST) database provides information about underground storage tanks on Indian land in EPA Region 9 (Arizona, California, Hawaii, Nevada, the Pacific Islands, and Tribal Nations).

Date of Government Version: 02/25/2016
Date Data Arrived at EDR: 04/27/2016
Date Made Active in Reports: 06/03/2016
Number of Days to Update: 37

Source: EPA Region 9
Telephone: 415-972-3368
Last EDR Contact: 07/27/2016
Next Scheduled EDR Contact: 11/07/2016
Data Release Frequency: Quarterly

INDIAN UST R8: Underground Storage Tanks on Indian Land
The Indian Underground Storage Tank (UST) database provides information about underground storage tanks on Indian land in EPA Region 8 (Colorado, Montana, North Dakota, South Dakota, Utah, Wyoming and 27 Tribal Nations).

Date of Government Version: 01/26/2016
Date Data Arrived at EDR: 02/05/2016
Date Made Active in Reports: 06/03/2016
Number of Days to Update: 119

Source: EPA Region 8
Telephone: 303-312-6137
Last EDR Contact: 07/27/2016
Next Scheduled EDR Contact: 11/07/2016
Data Release Frequency: Quarterly

INDIAN UST R7: Underground Storage Tanks on Indian Land
The Indian Underground Storage Tank (UST) database provides information about underground storage tanks on Indian land in EPA Region 7 (Iowa, Kansas, Missouri, Nebraska, and 9 Tribal Nations).

Date of Government Version: 09/23/2014
Date Data Arrived at EDR: 11/25/2014
Date Made Active in Reports: 01/29/2015
Number of Days to Update: 65

Source: EPA Region 7
Telephone: 913-551-7003
Last EDR Contact: 07/27/2016
Next Scheduled EDR Contact: 11/07/2016
Data Release Frequency: Varies

INDIAN UST R1: Underground Storage Tanks on Indian Land
The Indian Underground Storage Tank (UST) database provides information about underground storage tanks on Indian land in EPA Region 1 (Connecticut, Maine, Massachusetts, New Hampshire, Rhode Island, Vermont and ten Tribal Nations).

Date of Government Version: 10/20/2015
Date Data Arrived at EDR: 10/29/2015
Date Made Active in Reports: 01/04/2016
Number of Days to Update: 67

Source: EPA, Region 1
Telephone: 617-918-1313
Last EDR Contact: 07/29/2016
Next Scheduled EDR Contact: 11/07/2016
Data Release Frequency: Varies

INDIAN UST R4: Underground Storage Tanks on Indian Land

The Indian Underground Storage Tank (UST) database provides information about underground storage tanks on Indian land in EPA Region 4 (Alabama, Florida, Georgia, Kentucky, Mississippi, North Carolina, South Carolina, Tennessee and Tribal Nations)

Date of Government Version: 02/05/2016
Date Data Arrived at EDR: 04/29/2016
Date Made Active in Reports: 06/03/2016
Number of Days to Update: 35

Source: EPA Region 4
Telephone: 404-562-9424
Last EDR Contact: 07/26/2016
Next Scheduled EDR Contact: 11/07/2016
Data Release Frequency: Semi-Annually

INDIAN UST R5: Underground Storage Tanks on Indian Land

The Indian Underground Storage Tank (UST) database provides information about underground storage tanks on Indian land in EPA Region 5 (Michigan, Minnesota and Wisconsin and Tribal Nations).

Date of Government Version: 11/05/2015
Date Data Arrived at EDR: 11/13/2015
Date Made Active in Reports: 01/04/2016
Number of Days to Update: 52

Source: EPA Region 5
Telephone: 312-886-6136
Last EDR Contact: 07/27/2016
Next Scheduled EDR Contact: 11/07/2016
Data Release Frequency: Varies

INDIAN UST R6: Underground Storage Tanks on Indian Land

The Indian Underground Storage Tank (UST) database provides information about underground storage tanks on Indian land in EPA Region 6 (Louisiana, Arkansas, Oklahoma, New Mexico, Texas and 65 Tribes).

Date of Government Version: 12/03/2015
Date Data Arrived at EDR: 02/04/2016
Date Made Active in Reports: 06/03/2016
Number of Days to Update: 120

Source: EPA Region 6
Telephone: 214-665-7591
Last EDR Contact: 07/27/2016
Next Scheduled EDR Contact: 11/07/2016
Data Release Frequency: Semi-Annually

State and tribal voluntary cleanup sites

INDIAN VCP R7: Voluntary Cleanup Priority Lisitng

A listing of voluntary cleanup priority sites located on Indian Land located in Region 7.

Date of Government Version: 03/20/2008
Date Data Arrived at EDR: 04/22/2008
Date Made Active in Reports: 05/19/2008
Number of Days to Update: 27

Source: EPA, Region 7
Telephone: 913-551-7365
Last EDR Contact: 04/20/2009
Next Scheduled EDR Contact: 07/20/2009
Data Release Frequency: Varies

INDIAN VCP R1: Voluntary Cleanup Priority Listing

A listing of voluntary cleanup priority sites located on Indian Land located in Region 1.

Date of Government Version: 07/27/2015
Date Data Arrived at EDR: 09/29/2015
Date Made Active in Reports: 02/18/2016
Number of Days to Update: 142

Source: EPA, Region 1
Telephone: 617-918-1102
Last EDR Contact: 07/01/2016
Next Scheduled EDR Contact: 10/10/2016
Data Release Frequency: Varies

VCP: Voluntary Cleanup Program Properties

Contains low threat level properties with either confirmed or unconfirmed releases and the project proponents have request that DTSC oversee investigation and/or cleanup activities and have agreed to provide coverage for DTSC's costs.

Date of Government Version: 05/02/2016
Date Data Arrived at EDR: 05/04/2016
Date Made Active in Reports: 06/21/2016
Number of Days to Update: 48

Source: Department of Toxic Substances Control
Telephone: 916-323-3400
Last EDR Contact: 08/02/2016
Next Scheduled EDR Contact: 11/14/2016
Data Release Frequency: Quarterly

State and tribal Brownfields sites

BROWNFIELDS: Considered Brownfieds Sites Listing
A listing of sites the SWRCB considers to be Brownfields since these are sites have come to them through the MOA Process.

Date of Government Version: 02/29/2016
Date Data Arrived at EDR: 03/07/2016
Date Made Active in Reports: 05/04/2016
Number of Days to Update: 58

Source: State Water Resources Control Board
Telephone: 916-323-7905
Last EDR Contact: 06/15/2016
Next Scheduled EDR Contact: 09/19/2016
Data Release Frequency: Varies

ADDITIONAL ENVIRONMENTAL RECORDS

Local Brownfield lists

US BROWNFIELDS: A Listing of Brownfields Sites
Brownfields are real property, the expansion, redevelopment, or reuse of which may be complicated by the presence or potential presence of a hazardous substance, pollutant, or contaminant. Cleaning up and reinvesting in these properties takes development pressures off of undeveloped, open land, and both improves and protects the environment. Assessment, Cleanup and Redevelopment Exchange System (ACRES) stores information reported by EPA Brownfields grant recipients on brownfields properties assessed or cleaned up with grant funding as well as information on Targeted Brownfields Assessments performed by EPA Regions. A listing of ACRES Brownfield sites is obtained from Cleanups in My Community. Cleanups in My Community provides information on Brownfields properties for which information is reported back to EPA, as well as areas served by Brownfields grant programs.

Date of Government Version: 06/21/2016
Date Data Arrived at EDR: 06/22/2016
Date Made Active in Reports: 09/02/2016
Number of Days to Update: 72

Source: Environmental Protection Agency
Telephone: 202-566-2777
Last EDR Contact: 06/22/2016
Next Scheduled EDR Contact: 10/03/2016
Data Release Frequency: Semi-Annually

Local Lists of Landfill / Solid Waste Disposal Sites

WMUDS/SWAT: Waste Management Unit Database
Waste Management Unit Database System. WMUDS is used by the State Water Resources Control Board staff and the Regional Water Quality Control Boards for program tracking and inventory of waste management units. WMUDS is composed of the following databases: Facility Information, Scheduled Inspections Information, Waste Management Unit Information, SWAT Program Information, SWAT Report Summary Information, SWAT Report Summary Data, Chapter 15 (formerly Subchapter 15) Information, Chapter 15 Monitoring Parameters, TPCA Program Information, RCRA Program Information, Closure Information, and Interested Parties Information.

Date of Government Version: 04/01/2000
Date Data Arrived at EDR: 04/10/2000
Date Made Active in Reports: 05/10/2000
Number of Days to Update: 30

Source: State Water Resources Control Board
Telephone: 916-227-4448
Last EDR Contact: 08/03/2016
Next Scheduled EDR Contact: 11/21/2016
Data Release Frequency: No Update Planned

SWRCY: Recycler Database
A listing of recycling facilities in California.

Date of Government Version: 06/13/2016
Date Data Arrived at EDR: 06/14/2016
Date Made Active in Reports: 08/09/2016
Number of Days to Update: 56

Source: Department of Conservation
Telephone: 916-323-3836
Last EDR Contact: 06/14/2016
Next Scheduled EDR Contact: 09/26/2016
Data Release Frequency: Quarterly

HAULERS: Registered Waste Tire Haulers Listing
A listing of registered waste tire haulers.

Date of Government Version: 06/16/2016
Date Data Arrived at EDR: 06/16/2016
Date Made Active in Reports: 08/09/2016
Number of Days to Update: 54
Source: Integrated Waste Management Board
Telephone: 916-341-6422
Last EDR Contact: 08/10/2016
Next Scheduled EDR Contact: 11/28/2016
Data Release Frequency: Varies

INDIAN ODI: Report on the Status of Open Dumps on Indian Lands
Location of open dumps on Indian land.

Date of Government Version: 12/31/1998
Date Data Arrived at EDR: 12/03/2007
Date Made Active in Reports: 01/24/2008
Number of Days to Update: 52
Source: Environmental Protection Agency
Telephone: 703-308-8245
Last EDR Contact: 08/05/2016
Next Scheduled EDR Contact: 11/14/2016
Data Release Frequency: Varies

ODI: Open Dump Inventory
An open dump is defined as a disposal facility that does not comply with one or more of the Part 257 or Part 258 Subtitle D Criteria.

Date of Government Version: 06/30/1985
Date Data Arrived at EDR: 08/09/2004
Date Made Active in Reports: 09/17/2004
Number of Days to Update: 39
Source: Environmental Protection Agency
Telephone: 800-424-9346
Last EDR Contact: 06/09/2004
Next Scheduled EDR Contact: N/A
Data Release Frequency: No Update Planned

DEBRIS REGION 9: Torres Martinez Reservation Illegal Dump Site Locations
A listing of illegal dump sites location on the Torres Martinez Indian Reservation located in eastern Riverside County and northern Imperial County, California.

Date of Government Version: 01/12/2009
Date Data Arrived at EDR: 05/07/2009
Date Made Active in Reports: 09/21/2009
Number of Days to Update: 137
Source: EPA, Region 9
Telephone: 415-947-4219
Last EDR Contact: 07/20/2016
Next Scheduled EDR Contact: 10/07/2016
Data Release Frequency: No Update Planned

Local Lists of Hazardous waste / Contaminated Sites

US HIST CDL: National Clandestine Laboratory Register
A listing of clandestine drug lab locations that have been removed from the DEAs National Clandestine Laboratory Register.

Date of Government Version: 05/04/2016
Date Data Arrived at EDR: 06/03/2016
Date Made Active in Reports: 07/13/2016
Number of Days to Update: 40
Source: Drug Enforcement Administration
Telephone: 202-307-1000
Last EDR Contact: 05/31/2016
Next Scheduled EDR Contact: 06/13/2016
Data Release Frequency: No Update Planned

HIST CAL-SITES: Calsites Database
The Calsites database contains potential or confirmed hazardous substance release properties. In 1996, California EPA reevaluated and significantly reduced the number of sites in the Calsites database. No longer updated by the state agency. It has been replaced by ENVIROSTOR.

Date of Government Version: 08/08/2005
Date Data Arrived at EDR: 08/03/2006
Date Made Active in Reports: 08/24/2006
Number of Days to Update: 21
Source: Department of Toxic Substance Control
Telephone: 916-323-3400
Last EDR Contact: 02/23/2009
Next Scheduled EDR Contact: 05/25/2009
Data Release Frequency: No Update Planned

SCH: School Property Evaluation Program
This category contains proposed and existing school sites that are being evaluated by DTSC for possible hazardous materials contamination. In some cases, these properties may be listed in the CalSites category depending on the level of threat to public health and safety or the environment they pose.

Date of Government Version: 05/02/2016
Date Data Arrived at EDR: 05/04/2016
Date Made Active in Reports: 06/21/2016
Number of Days to Update: 48

Source: Department of Toxic Substances Control
Telephone: 916-323-3400
Last EDR Contact: 08/02/2016
Next Scheduled EDR Contact: 11/14/2016
Data Release Frequency: Quarterly

CDL: Clandestine Drug Labs

A listing of drug lab locations. Listing of a location in this database does not indicate that any illegal drug lab materials were or were not present there, and does not constitute a determination that the location either requires or does not require additional cleanup work.

Date of Government Version: 12/31/2015
Date Data Arrived at EDR: 05/10/2016
Date Made Active in Reports: 06/17/2016
Number of Days to Update: 38

Source: Department of Toxic Substances Control
Telephone: 916-255-6504
Last EDR Contact: 08/15/2016
Next Scheduled EDR Contact: 10/24/2016
Data Release Frequency: Varies

TOXIC PITS: Toxic Pits Cleanup Act Sites

Toxic PITS Cleanup Act Sites. TOXIC PITS identifies sites suspected of containing hazardous substances where cleanup has not yet been completed.

Date of Government Version: 07/01/1995
Date Data Arrived at EDR: 08/30/1995
Date Made Active in Reports: 09/26/1995
Number of Days to Update: 27

Source: State Water Resources Control Board
Telephone: 916-227-4364
Last EDR Contact: 01/26/2009
Next Scheduled EDR Contact: 04/27/2009
Data Release Frequency: No Update Planned

US CDL: Clandestine Drug Labs

A listing of clandestine drug lab locations. The U.S. Department of Justice ("the Department") provides this web site as a public service. It contains addresses of some locations where law enforcement agencies reported they found chemicals or other items that indicated the presence of either clandestine drug laboratories or dumpsites. In most cases, the source of the entries is not the Department, and the Department has not verified the entry and does not guarantee its accuracy. Members of the public must verify the accuracy of all entries by, for example, contacting local law enforcement and local health departments.

Date of Government Version: 05/04/2016
Date Data Arrived at EDR: 06/03/2016
Date Made Active in Reports: 07/13/2016
Number of Days to Update: 40

Source: Drug Enforcement Administration
Telephone: 202-307-1000
Last EDR Contact: 08/31/2016
Next Scheduled EDR Contact: 12/12/2016
Data Release Frequency: Quarterly

Local Lists of Registered Storage Tanks

SWEEPS UST: SWEEPS UST Listing

Statewide Environmental Evaluation and Planning System. This underground storage tank listing was updated and maintained by a company contacted by the SWRCB in the early 1990's. The listing is no longer updated or maintained. The local agency is the contact for more information on a site on the SWEEPS list.

Date of Government Version: 06/01/1994
Date Data Arrived at EDR: 07/07/2005
Date Made Active in Reports: 08/11/2005
Number of Days to Update: 35

Source: State Water Resources Control Board
Telephone: N/A
Last EDR Contact: 06/03/2005
Next Scheduled EDR Contact: N/A
Data Release Frequency: No Update Planned

UST MENDOCINO: Mendocino County UST Database

A listing of underground storage tank locations in Mendocino County.

Date of Government Version: 06/07/2016
Date Data Arrived at EDR: 06/09/2016
Date Made Active in Reports: 06/23/2016
Number of Days to Update: 14

Source: Department of Public Health
Telephone: 707-463-4466
Last EDR Contact: 08/24/2016
Next Scheduled EDR Contact: 12/12/2016
Data Release Frequency: Annually

HIST UST: Hazardous Substance Storage Container Database

The Hazardous Substance Storage Container Database is a historical listing of UST sites. Refer to local/county source for current data.

Date of Government Version: 10/15/1990
Date Data Arrived at EDR: 01/25/1991
Date Made Active in Reports: 02/12/1991
Number of Days to Update: 18

Source: State Water Resources Control Board
Telephone: 916-341-5851
Last EDR Contact: 07/26/2001
Next Scheduled EDR Contact: N/A
Data Release Frequency: No Update Planned

CA FID UST: Facility Inventory Database

The Facility Inventory Database (FID) contains a historical listing of active and inactive underground storage tank locations from the State Water Resource Control Board. Refer to local/county source for current data.

Date of Government Version: 10/31/1994
Date Data Arrived at EDR: 09/05/1995
Date Made Active in Reports: 09/29/1995
Number of Days to Update: 24

Source: California Environmental Protection Agency
Telephone: 916-341-5851
Last EDR Contact: 12/28/1998
Next Scheduled EDR Contact: N/A
Data Release Frequency: No Update Planned

Local Land Records

LIENS: Environmental Liens Listing

A listing of property locations with environmental liens for California where DTSC is a lien holder.

Date of Government Version: 06/02/2016
Date Data Arrived at EDR: 06/07/2016
Date Made Active in Reports: 07/20/2016
Number of Days to Update: 43

Source: Department of Toxic Substances Control
Telephone: 916-323-3400
Last EDR Contact: 09/02/2016
Next Scheduled EDR Contact: 12/19/2016
Data Release Frequency: Varies

LIENS 2: CERCLA Lien Information

A Federal CERCLA ('Superfund') lien can exist by operation of law at any site or property at which EPA has spent Superfund monies. These monies are spent to investigate and address releases and threatened releases of contamination. CERCLIS provides information as to the identity of these sites and properties.

Date of Government Version: 02/18/2014
Date Data Arrived at EDR: 03/18/2014
Date Made Active in Reports: 04/24/2014
Number of Days to Update: 37

Source: Environmental Protection Agency
Telephone: 202-564-6023
Last EDR Contact: 07/29/2016
Next Scheduled EDR Contact: 11/07/2016
Data Release Frequency: Varies

DEED: Deed Restriction Listing

Site Mitigation and Brownfields Reuse Program Facility Sites with Deed Restrictions & Hazardous Waste Management Program Facility Sites with Deed / Land Use Restriction. The DTSC Site Mitigation and Brownfields Reuse Program (SMBRP) list includes sites cleaned up under the program's oversight and generally does not include current or former hazardous waste facilities that required a hazardous waste facility permit. The list represents deed restrictions that are active. Some sites have multiple deed restrictions. The DTSC Hazardous Waste Management Program (HWMP) has developed a list of current or former hazardous waste facilities that have a recorded land use restriction at the local county recorder's office. The land use restrictions on this list were required by the DTSC HWMP as a result of the presence of hazardous substances that remain on site after the facility (or part of the facility) has been closed or cleaned up. The types of land use restriction include deed notice, deed restriction, or a land use restriction that binds current and future owners.

Date of Government Version: 06/06/2016
Date Data Arrived at EDR: 06/07/2016
Date Made Active in Reports: 07/20/2016
Number of Days to Update: 43

Source: DTSC and SWRCB
Telephone: 916-323-3400
Last EDR Contact: 06/07/2016
Next Scheduled EDR Contact: 09/19/2016
Data Release Frequency: Semi-Annually

Records of Emergency Release Reports

HMIRS: Hazardous Materials Information Reporting System
Hazardous Materials Incident Report System. HMIRS contains hazardous material spill incidents reported to DOT.

Date of Government Version: 06/24/2015
Date Data Arrived at EDR: 06/26/2015
Date Made Active in Reports: 09/02/2015
Number of Days to Update: 68

Source: U.S. Department of Transportation
Telephone: 202-366-4555
Last EDR Contact: 06/28/2016
Next Scheduled EDR Contact: 10/10/2016
Data Release Frequency: Annually

CHMIRS: California Hazardous Material Incident Report System
California Hazardous Material Incident Reporting System. CHMIRS contains information on reported hazardous material incidents (accidental releases or spills).

Date of Government Version: 04/11/2016
Date Data Arrived at EDR: 04/27/2016
Date Made Active in Reports: 06/17/2016
Number of Days to Update: 51

Source: Office of Emergency Services
Telephone: 916-845-8400
Last EDR Contact: 07/26/2016
Next Scheduled EDR Contact: 11/07/2016
Data Release Frequency: Varies

LDS: Land Disposal Sites Listing
The Land Disposal program regulates of waste discharge to land for treatment, storage and disposal in waste management units.

Date of Government Version: 06/13/2016
Date Data Arrived at EDR: 06/14/2016
Date Made Active in Reports: 08/09/2016
Number of Days to Update: 56

Source: State Water Qualilty Control Board
Telephone: 866-480-1028
Last EDR Contact: 06/14/2016
Next Scheduled EDR Contact: 09/26/2016
Data Release Frequency: Quarterly

MCS: Military Cleanup Sites Listing
The State Water Resources Control Board and nine Regional Water Quality Control Boards partner with the Department of Defense (DoD) through the Defense and State Memorandum of Agreement (DSMOA) to oversee the investigation and remediation of water quality issues at military facilities.

Date of Government Version: 06/13/2016
Date Data Arrived at EDR: 06/14/2016
Date Made Active in Reports: 08/09/2016
Number of Days to Update: 56

Source: State Water Resources Control Board
Telephone: 866-480-1028
Last EDR Contact: 06/14/2016
Next Scheduled EDR Contact: 09/26/2016
Data Release Frequency: Quarterly

SPILLS 90: SPILLS90 data from FirstSearch
Spills 90 includes those spill and release records available exclusively from FirstSearch databases. Typically, they may include chemical, oil and/or hazardous substance spills recorded after 1990. Duplicate records that are already included in EDR incident and release records are not included in Spills 90.

Date of Government Version: 06/06/2012
Date Data Arrived at EDR: 01/03/2013
Date Made Active in Reports: 02/22/2013
Number of Days to Update: 50

Source: FirstSearch
Telephone: N/A
Last EDR Contact: 01/03/2013
Next Scheduled EDR Contact: N/A
Data Release Frequency: No Update Planned

Other Ascertainable Records

RCRA NonGen / NLR: RCRA - Non Generators / No Longer Regulated
RCRAInfo is EPA's comprehensive information system, providing access to data supporting the Resource Conservation and Recovery Act (RCRA) of 1976 and the Hazardous and Solid Waste Amendments (HSWA) of 1984. The database includes selective information on sites which generate, transport, store, treat and/or dispose of hazardous waste as defined by the Resource Conservation and Recovery Act (RCRA). Non-Generators do not presently generate hazardous waste.

Date of Government Version: 06/21/2016
Date Data Arrived at EDR: 06/30/2016
Date Made Active in Reports: 09/02/2016
Number of Days to Update: 64

Source: Environmental Protection Agency
Telephone: (415) 495-8895
Last EDR Contact: 06/30/2016
Next Scheduled EDR Contact: 10/17/2016
Data Release Frequency: Varies

FUDS: Formerly Used Defense Sites

The listing includes locations of Formerly Used Defense Sites properties where the US Army Corps of Engineers is actively working or will take necessary cleanup actions.

Date of Government Version: 01/31/2015
Date Data Arrived at EDR: 07/08/2015
Date Made Active in Reports: 10/13/2015
Number of Days to Update: 97

Source: U.S. Army Corps of Engineers
Telephone: 202-528-4285
Last EDR Contact: 06/10/2016
Next Scheduled EDR Contact: 09/19/2016
Data Release Frequency: Varies

DOD: Department of Defense Sites

This data set consists of federally owned or administered lands, administered by the Department of Defense, that have any area equal to or greater than 640 acres of the United States, Puerto Rico, and the U.S. Virgin Islands.

Date of Government Version: 12/31/2005
Date Data Arrived at EDR: 11/10/2006
Date Made Active in Reports: 01/11/2007
Number of Days to Update: 62

Source: USGS
Telephone: 888-275-8747
Last EDR Contact: 07/15/2016
Next Scheduled EDR Contact: 10/24/2016
Data Release Frequency: Semi-Annually

FEDLAND: Federal and Indian Lands

Federally and Indian administrated lands of the United States. Lands included are administrated by: Army Corps of Engineers, Bureau of Reclamation, National Wild and Scenic River, National Wildlife Refuge, Public Domain Land, Wilderness, Wilderness Study Area, Wildlife Management Area, Bureau of Indian Affairs, Bureau of Land Management, Department of Justice, Forest Service, Fish and Wildlife Service, National Park Service.

Date of Government Version: 12/31/2005
Date Data Arrived at EDR: 02/06/2006
Date Made Active in Reports: 01/11/2007
Number of Days to Update: 339

Source: U.S. Geological Survey
Telephone: 888-275-8747
Last EDR Contact: 07/15/2016
Next Scheduled EDR Contact: 10/24/2016
Data Release Frequency: N/A

SCRD DRYCLEANERS: State Coalition for Remediation of Drycleaners Listing

The State Coalition for Remediation of Drycleaners was established in 1998, with support from the U.S. EPA Office of Superfund Remediation and Technology Innovation. It is comprised of representatives of states with established drycleaner remediation programs. Currently the member states are Alabama, Connecticut, Florida, Illinois, Kansas, Minnesota, Missouri, North Carolina, Oregon, South Carolina, Tennessee, Texas, and Wisconsin.

Date of Government Version: 03/07/2011
Date Data Arrived at EDR: 03/09/2011
Date Made Active in Reports: 05/02/2011
Number of Days to Update: 54

Source: Environmental Protection Agency
Telephone: 615-532-8599
Last EDR Contact: 08/15/2016
Next Scheduled EDR Contact: 11/28/2016
Data Release Frequency: Varies

US FIN ASSUR: Financial Assurance Information

All owners and operators of facilities that treat, store, or dispose of hazardous waste are required to provide proof that they will have sufficient funds to pay for the clean up, closure, and post-closure care of their facilities.

Date of Government Version: 05/08/2016
Date Data Arrived at EDR: 05/18/2016
Date Made Active in Reports: 09/02/2016
Number of Days to Update: 107

Source: Environmental Protection Agency
Telephone: 202-566-1917
Last EDR Contact: 08/17/2016
Next Scheduled EDR Contact: 11/28/2016
Data Release Frequency: Quarterly

EPA WATCH LIST: EPA WATCH LIST

EPA maintains a "Watch List" to facilitate dialogue between EPA, state and local environmental agencies on enforcement matters relating to facilities with alleged violations identified as either significant or high priority. Being on the Watch List does not mean that the facility has actually violated the law only that an investigation by EPA or a state or local environmental agency has led those organizations to allege that an unproven violation has in fact occurred. Being on the Watch List does not represent a higher level of concern regarding the alleged violations that were detected, but instead indicates cases requiring additional dialogue between EPA, state and local agencies - primarily because of the length of time the alleged violation has gone unaddressed or unresolved.

Date of Government Version: 08/30/2013
Date Data Arrived at EDR: 03/21/2014
Date Made Active in Reports: 06/17/2014
Number of Days to Update: 88

Source: Environmental Protection Agency
Telephone: 617-520-3000
Last EDR Contact: 08/08/2016
Next Scheduled EDR Contact: 11/21/2016
Data Release Frequency: Quarterly

2020 COR ACTION: 2020 Corrective Action Program List

The EPA has set ambitious goals for the RCRA Corrective Action program by creating the 2020 Corrective Action Universe. This RCRA cleanup baseline includes facilities expected to need corrective action. The 2020 universe contains a wide variety of sites. Some properties are heavily contaminated while others were contaminated but have since been cleaned up. Still others have not been fully investigated yet, and may require little or no remediation. Inclusion in the 2020 Universe does not necessarily imply failure on the part of a facility to meet its RCRA obligations.

Date of Government Version: 04/22/2013
Date Data Arrived at EDR: 03/03/2015
Date Made Active in Reports: 03/09/2015
Number of Days to Update: 6

Source: Environmental Protection Agency
Telephone: 703-308-4044
Last EDR Contact: 08/17/2016
Next Scheduled EDR Contact: 11/21/2016
Data Release Frequency: Varies

TSCA: Toxic Substances Control Act

Toxic Substances Control Act. TSCA identifies manufacturers and importers of chemical substances included on the TSCA Chemical Substance Inventory list. It includes data on the production volume of these substances by plant site.

Date of Government Version: 12/31/2012
Date Data Arrived at EDR: 01/15/2015
Date Made Active in Reports: 01/29/2015
Number of Days to Update: 14

Source: EPA
Telephone: 202-260-5521
Last EDR Contact: 06/24/2016
Next Scheduled EDR Contact: 10/03/2016
Data Release Frequency: Every 4 Years

TRIS: Toxic Chemical Release Inventory System

Toxic Release Inventory System. TRIS identifies facilities which release toxic chemicals to the air, water and land in reportable quantities under SARA Title III Section 313.

Date of Government Version: 12/31/2014
Date Data Arrived at EDR: 11/24/2015
Date Made Active in Reports: 04/05/2016
Number of Days to Update: 133

Source: EPA
Telephone: 202-566-0250
Last EDR Contact: 08/26/2016
Next Scheduled EDR Contact: 12/05/2016
Data Release Frequency: Annually

SSTS: Section 7 Tracking Systems

Section 7 of the Federal Insecticide, Fungicide and Rodenticide Act, as amended (92 Stat. 829) requires all registered pesticide-producing establishments to submit a report to the Environmental Protection Agency by March 1st each year. Each establishment must report the types and amounts of pesticides, active ingredients and devices being produced, and those having been produced and sold or distributed in the past year.

Date of Government Version: 12/31/2009
Date Data Arrived at EDR: 12/10/2010
Date Made Active in Reports: 02/25/2011
Number of Days to Update: 77

Source: EPA
Telephone: 202-564-4203
Last EDR Contact: 07/25/2016
Next Scheduled EDR Contact: 11/07/2016
Data Release Frequency: Annually

ROD: Records Of Decision

Record of Decision. ROD documents mandate a permanent remedy at an NPL (Superfund) site containing technical and health information to aid in the cleanup.

Date of Government Version: 11/25/2013
Date Data Arrived at EDR: 12/12/2013
Date Made Active in Reports: 02/24/2014
Number of Days to Update: 74

Source: EPA
Telephone: 703-416-0223
Last EDR Contact: 06/07/2016
Next Scheduled EDR Contact: 09/19/2016
Data Release Frequency: Annually

RMP: Risk Management Plans

When Congress passed the Clean Air Act Amendments of 1990, it required EPA to publish regulations and guidance for chemical accident prevention at facilities using extremely hazardous substances. The Risk Management Program Rule (RMP Rule) was written to implement Section 112(r) of these amendments. The rule, which built upon existing industry codes and standards, requires companies of all sizes that use certain flammable and toxic substances to develop a Risk Management Program, which includes a(n): Hazard assessment that details the potential effects of an accidental release, an accident history of the last five years, and an evaluation of worst-case and alternative accidental releases; Prevention program that includes safety precautions and maintenance, monitoring, and employee training measures; and Emergency response program that spells out emergency health care, employee training measures and procedures for informing the public and response agencies (e.g the fire department) should an accident occur.

Date of Government Version: 05/01/2016
Date Data Arrived at EDR: 05/26/2016
Date Made Active in Reports: 09/02/2016
Number of Days to Update: 99

Source: Environmental Protection Agency
Telephone: 202-564-8600
Last EDR Contact: 07/25/2016
Next Scheduled EDR Contact: 11/07/2016
Data Release Frequency: Varies

RAATS: RCRA Administrative Action Tracking System

RCRA Administration Action Tracking System. RAATS contains records based on enforcement actions issued under RCRA pertaining to major violators and includes administrative and civil actions brought by the EPA. For administration actions after September 30, 1995, data entry in the RAATS database was discontinued. EPA will retain a copy of the database for historical records. It was necessary to terminate RAATS because a decrease in agency resources made it impossible to continue to update the information contained in the database.

Date of Government Version: 04/17/1995
Date Data Arrived at EDR: 07/03/1995
Date Made Active in Reports: 08/07/1995
Number of Days to Update: 35

Source: EPA
Telephone: 202-564-4104
Last EDR Contact: 06/02/2008
Next Scheduled EDR Contact: 09/01/2008
Data Release Frequency: No Update Planned

PRP: Potentially Responsible Parties

A listing of verified Potentially Responsible Parties

Date of Government Version: 10/25/2013
Date Data Arrived at EDR: 10/17/2014
Date Made Active in Reports: 10/20/2014
Number of Days to Update: 3

Source: EPA
Telephone: 202-564-6023
Last EDR Contact: 08/12/2016
Next Scheduled EDR Contact: 11/21/2016
Data Release Frequency: Quarterly

PADS: PCB Activity Database System

PCB Activity Database. PADS Identifies generators, transporters, commercial storers and/or brokers and disposers of PCB's who are required to notify the EPA of such activities.

Date of Government Version: 01/20/2016
Date Data Arrived at EDR: 04/28/2016
Date Made Active in Reports: 09/02/2016
Number of Days to Update: 127

Source: EPA
Telephone: 202-566-0500
Last EDR Contact: 07/15/2016
Next Scheduled EDR Contact: 10/24/2016
Data Release Frequency: Annually

ICIS: Integrated Compliance Information System

The Integrated Compliance Information System (ICIS) supports the information needs of the national enforcement and compliance program as well as the unique needs of the National Pollutant Discharge Elimination System (NPDES) program.

Date of Government Version: 01/23/2015
Date Data Arrived at EDR: 02/06/2015
Date Made Active in Reports: 03/09/2015
Number of Days to Update: 31

Source: Environmental Protection Agency
Telephone: 202-564-5088
Last EDR Contact: 07/07/2016
Next Scheduled EDR Contact: 10/24/2016
Data Release Frequency: Quarterly

FTTS: FIFRA/ TSCA Tracking System - FIFRA (Federal Insecticide, Fungicide, & Rodenticide Act)/TSCA (Toxic Substances Control Act)

FTTS tracks administrative cases and pesticide enforcement actions and compliance activities related to FIFRA, TSCA and EPCRA (Emergency Planning and Community Right-to-Know Act). To maintain currency, EDR contacts the Agency on a quarterly basis.

Date of Government Version: 04/09/2009
Date Data Arrived at EDR: 04/16/2009
Date Made Active in Reports: 05/11/2009
Number of Days to Update: 25

Source: EPA/Office of Prevention, Pesticides and Toxic Substances
Telephone: 202-566-1667
Last EDR Contact: 08/17/2016
Next Scheduled EDR Contact: 12/05/2016
Data Release Frequency: Quarterly

FTTS INSP: FIFRA/ TSCA Tracking System - FIFRA (Federal Insecticide, Fungicide, & Rodenticide Act)/TSCA (Toxic Substances Control Act)

A listing of FIFRA/TSCA Tracking System (FTTS) inspections and enforcements.

Date of Government Version: 04/09/2009
Date Data Arrived at EDR: 04/16/2009
Date Made Active in Reports: 05/11/2009
Number of Days to Update: 25

Source: EPA
Telephone: 202-566-1667
Last EDR Contact: 08/17/2016
Next Scheduled EDR Contact: 12/05/2016
Data Release Frequency: Quarterly

MLTS: Material Licensing Tracking System

MLTS is maintained by the Nuclear Regulatory Commission and contains a list of approximately 8,100 sites which possess or use radioactive materials and which are subject to NRC licensing requirements. To maintain currency, EDR contacts the Agency on a quarterly basis.

Date of Government Version: 03/07/2016
Date Data Arrived at EDR: 03/18/2016
Date Made Active in Reports: 04/15/2016
Number of Days to Update: 28

Source: Nuclear Regulatory Commission
Telephone: 301-415-7169
Last EDR Contact: 09/05/2016
Next Scheduled EDR Contact: 11/21/2016
Data Release Frequency: Quarterly

COAL ASH DOE: Steam-Electric Plant Operation Data

A listing of power plants that store ash in surface ponds.

Date of Government Version: 12/31/2005
Date Data Arrived at EDR: 08/07/2009
Date Made Active in Reports: 10/22/2009
Number of Days to Update: 76

Source: Department of Energy
Telephone: 202-586-8719
Last EDR Contact: 06/09/2016
Next Scheduled EDR Contact: 09/19/2016
Data Release Frequency: Varies

COAL ASH EPA: Coal Combustion Residues Surface Impoundments List

A listing of coal combustion residues surface impoundments with high hazard potential ratings.

Date of Government Version: 07/01/2014
Date Data Arrived at EDR: 09/10/2014
Date Made Active in Reports: 10/20/2014
Number of Days to Update: 40

Source: Environmental Protection Agency
Telephone: N/A
Last EDR Contact: 06/10/2016
Next Scheduled EDR Contact: 09/19/2016
Data Release Frequency: Varies

PCB TRANSFORMER: PCB Transformer Registration Database
The database of PCB transformer registrations that includes all PCB registration submittals.

Date of Government Version: 02/01/2011
Date Data Arrived at EDR: 10/19/2011
Date Made Active in Reports: 01/10/2012
Number of Days to Update: 83
Source: Environmental Protection Agency
Telephone: 202-566-0517
Last EDR Contact: 07/29/2016
Next Scheduled EDR Contact: 11/07/2016
Data Release Frequency: Varies

RADINFO: Radiation Information Database
The Radiation Information Database (RADINFO) contains information about facilities that are regulated by U.S. Environmental Protection Agency (EPA) regulations for radiation and radioactivity.

Date of Government Version: 07/07/2015
Date Data Arrived at EDR: 07/09/2015
Date Made Active in Reports: 09/16/2015
Number of Days to Update: 69
Source: Environmental Protection Agency
Telephone: 202-343-9775
Last EDR Contact: 07/07/2016
Next Scheduled EDR Contact: 10/17/2016
Data Release Frequency: Quarterly

HIST FTTS: FIFRA/TSCA Tracking System Administrative Case Listing
A complete administrative case listing from the FIFRA/TSCA Tracking System (FTTS) for all ten EPA regions. The information was obtained from the National Compliance Database (NCDB). NCDB supports the implementation of FIFRA (Federal Insecticide, Fungicide, and Rodenticide Act) and TSCA (Toxic Substances Control Act). Some EPA regions are now closing out records. Because of that, and the fact that some EPA regions are not providing EPA Headquarters with updated records, it was decided to create a HIST FTTS database. It included records that may not be included in the newer FTTS database updates. This database is no longer updated.

Date of Government Version: 10/19/2006
Date Data Arrived at EDR: 03/01/2007
Date Made Active in Reports: 04/10/2007
Number of Days to Update: 40
Source: Environmental Protection Agency
Telephone: 202-564-2501
Last EDR Contact: 12/17/2007
Next Scheduled EDR Contact: 03/17/2008
Data Release Frequency: No Update Planned

HIST FTTS INSP: FIFRA/TSCA Tracking System Inspection & Enforcement Case Listing
A complete inspection and enforcement case listing from the FIFRA/TSCA Tracking System (FTTS) for all ten EPA regions. The information was obtained from the National Compliance Database (NCDB). NCDB supports the implementation of FIFRA (Federal Insecticide, Fungicide, and Rodenticide Act) and TSCA (Toxic Substances Control Act). Some EPA regions are now closing out records. Because of that, and the fact that some EPA regions are not providing EPA Headquarters with updated records, it was decided to create a HIST FTTS database. It included records that may not be included in the newer FTTS database updates. This database is no longer updated.

Date of Government Version: 10/19/2006
Date Data Arrived at EDR: 03/01/2007
Date Made Active in Reports: 04/10/2007
Number of Days to Update: 40
Source: Environmental Protection Agency
Telephone: 202-564-2501
Last EDR Contact: 12/17/2008
Next Scheduled EDR Contact: 03/17/2008
Data Release Frequency: No Update Planned

DOT OPS: Incident and Accident Data
Department of Transporation, Office of Pipeline Safety Incident and Accident data.

Date of Government Version: 07/31/2012
Date Data Arrived at EDR: 08/07/2012
Date Made Active in Reports: 09/18/2012
Number of Days to Update: 42
Source: Department of Transporation, Office of Pipeline Safety
Telephone: 202-366-4595
Last EDR Contact: 08/02/2016
Next Scheduled EDR Contact: 11/14/2016
Data Release Frequency: Varies

CONSENT: Superfund (CERCLA) Consent Decrees
Major legal settlements that establish responsibility and standards for cleanup at NPL (Superfund) sites. Released periodically by United States District Courts after settlement by parties to litigation matters.

Date of Government Version: 12/31/2015
Date Data Arrived at EDR: 04/06/2016
Date Made Active in Reports: 09/02/2016
Number of Days to Update: 149

Source: Department of Justice, Consent Decree Library
Telephone: Varies
Last EDR Contact: 07/15/2016
Next Scheduled EDR Contact: 10/10/2016
Data Release Frequency: Varies

BRS: Biennial Reporting System

The Biennial Reporting System is a national system administered by the EPA that collects data on the generation and management of hazardous waste. BRS captures detailed data from two groups: Large Quantity Generators (LQG) and Treatment, Storage, and Disposal Facilities.

Date of Government Version: 12/31/2013
Date Data Arrived at EDR: 02/24/2015
Date Made Active in Reports: 09/30/2015
Number of Days to Update: 218

Source: EPA/NTIS
Telephone: 800-424-9346
Last EDR Contact: 08/26/2016
Next Scheduled EDR Contact: 12/05/2016
Data Release Frequency: Biennially

INDIAN RESERV: Indian Reservations

This map layer portrays Indian administered lands of the United States that have any area equal to or greater than 640 acres.

Date of Government Version: 12/31/2005
Date Data Arrived at EDR: 12/08/2006
Date Made Active in Reports: 01/11/2007
Number of Days to Update: 34

Source: USGS
Telephone: 202-208-3710
Last EDR Contact: 07/15/2016
Next Scheduled EDR Contact: 10/24/2016
Data Release Frequency: Semi-Annually

FUSRAP: Formerly Utilized Sites Remedial Action Program

DOE established the Formerly Utilized Sites Remedial Action Program (FUSRAP) in 1974 to remediate sites where radioactive contamination remained from Manhattan Project and early U.S. Atomic Energy Commission (AEC) operations.

Date of Government Version: 03/11/2016
Date Data Arrived at EDR: 03/15/2016
Date Made Active in Reports: 06/03/2016
Number of Days to Update: 80

Source: Department of Energy
Telephone: 202-586-3559
Last EDR Contact: 07/26/2016
Next Scheduled EDR Contact: 11/21/2016
Data Release Frequency: Varies

UMTRA: Uranium Mill Tailings Sites

Uranium ore was mined by private companies for federal government use in national defense programs. When the mills shut down, large piles of the sand-like material (mill tailings) remain after uranium has been extracted from the ore. Levels of human exposure to radioactive materials from the piles are low; however, in some cases tailings were used as construction materials before the potential health hazards of the tailings were recognized.

Date of Government Version: 09/14/2010
Date Data Arrived at EDR: 10/07/2011
Date Made Active in Reports: 03/01/2012
Number of Days to Update: 146

Source: Department of Energy
Telephone: 505-845-0011
Last EDR Contact: 08/23/2016
Next Scheduled EDR Contact: 12/05/2016
Data Release Frequency: Varies

LEAD SMELTER 1: Lead Smelter Sites

A listing of former lead smelter site locations.

Date of Government Version: 03/07/2016
Date Data Arrived at EDR: 04/07/2016
Date Made Active in Reports: 09/02/2016
Number of Days to Update: 148

Source: Environmental Protection Agency
Telephone: 703-603-8787
Last EDR Contact: 07/08/2016
Next Scheduled EDR Contact: 10/17/2016
Data Release Frequency: Varies

LEAD SMELTER 2: Lead Smelter Sites

A list of several hundred sites in the U.S. where secondary lead smelting was done from 1931and 1964. These sites may pose a threat to public health through ingestion or inhalation of contaminated soil or dust

Date of Government Version: 04/05/2001
Date Data Arrived at EDR: 10/27/2010
Date Made Active in Reports: 12/02/2010
Number of Days to Update: 36

Source: American Journal of Public Health
Telephone: 703-305-6451
Last EDR Contact: 12/02/2009
Next Scheduled EDR Contact: N/A
Data Release Frequency: No Update Planned

US AIRS (AFS): Aerometric Information Retrieval System Facility Subsystem (AFS)

The database is a sub-system of Aerometric Information Retrieval System (AIRS). AFS contains compliance data on air pollution point sources regulated by the U.S. EPA and/or state and local air regulatory agencies. This information comes from source reports by various stationary sources of air pollution, such as electric power plants, steel mills, factories, and universities, and provides information about the air pollutants they produce. Action, air program, air program pollutant, and general level plant data. It is used to track emissions and compliance data from industrial plants.

Date of Government Version: 10/20/2015
Date Data Arrived at EDR: 10/27/2015
Date Made Active in Reports: 01/04/2016
Number of Days to Update: 69

Source: EPA
Telephone: 202-564-2496
Last EDR Contact: 06/22/2016
Next Scheduled EDR Contact: 10/10/2016
Data Release Frequency: Annually

US AIRS MINOR: Air Facility System Data

A listing of minor source facilities.

Date of Government Version: 10/20/2015
Date Data Arrived at EDR: 10/27/2015
Date Made Active in Reports: 01/04/2016
Number of Days to Update: 69

Source: EPA
Telephone: 202-564-2496
Last EDR Contact: 06/22/2016
Next Scheduled EDR Contact: 10/10/2016
Data Release Frequency: Annually

US MINES: Mines Master Index File

Contains all mine identification numbers issued for mines active or opened since 1971. The data also includes violation information.

Date of Government Version: 02/09/2016
Date Data Arrived at EDR: 03/02/2016
Date Made Active in Reports: 04/15/2016
Number of Days to Update: 44

Source: Department of Labor, Mine Safety and Health Administration
Telephone: 303-231-5959
Last EDR Contact: 09/01/2016
Next Scheduled EDR Contact: 12/12/2016
Data Release Frequency: Semi-Annually

US MINES 2: Ferrous and Nonferrous Metal Mines Database Listing

This map layer includes ferrous (ferrous metal mines are facilities that extract ferrous metals, such as iron ore or molybdenum) and nonferrous (Nonferrous metal mines are facilities that extract nonferrous metals, such as gold, silver, copper, zinc, and lead) metal mines in the United States.

Date of Government Version: 12/05/2005
Date Data Arrived at EDR: 02/29/2008
Date Made Active in Reports: 04/18/2008
Number of Days to Update: 49

Source: USGS
Telephone: 703-648-7709
Last EDR Contact: 09/02/2016
Next Scheduled EDR Contact: 12/12/2016
Data Release Frequency: Varies

US MINES 3: Active Mines & Mineral Plants Database Listing

Active Mines and Mineral Processing Plant operations for commodities monitored by the Minerals Information Team of the USGS.

Date of Government Version: 04/14/2011
Date Data Arrived at EDR: 06/08/2011
Date Made Active in Reports: 09/13/2011
Number of Days to Update: 97

Source: USGS
Telephone: 703-648-7709
Last EDR Contact: 09/02/2016
Next Scheduled EDR Contact: 12/12/2016
Data Release Frequency: Varies

FINDS: Facility Index System/Facility Registry System

Facility Index System. FINDS contains both facility information and 'pointers' to other sources that contain more detail. EDR includes the following FINDS databases in this report: PCS (Permit Compliance System), AIRS (Aerometric Information Retrieval System), DOCKET (Enforcement Docket used to manage and track information on civil judicial enforcement cases for all environmental statutes), FURS (Federal Underground Injection Control), C-DOCKET (Criminal Docket System used to track criminal enforcement actions for all environmental statutes), FFIS (Federal Facilities Information System), STATE (State Environmental Laws and Statutes), and PADS (PCB Activity Data System).

Date of Government Version: 07/20/2015
Date Data Arrived at EDR: 09/09/2015
Date Made Active in Reports: 11/03/2015
Number of Days to Update: 55

Source: EPA
Telephone: (415) 947-8000
Last EDR Contact: 06/08/2016
Next Scheduled EDR Contact: 09/19/2016
Data Release Frequency: Quarterly

DOCKET HWC: Hazardous Waste Compliance Docket Listing

A complete list of the Federal Agency Hazardous Waste Compliance Docket Facilities.

Date of Government Version: 06/02/2016
Date Data Arrived at EDR: 06/03/2016
Date Made Active in Reports: 09/02/2016
Number of Days to Update: 91

Source: Environmental Protection Agency
Telephone: 202-564-0527
Last EDR Contact: 08/24/2016
Next Scheduled EDR Contact: 12/12/2016
Data Release Frequency: Varies

UXO: Unexploded Ordnance Sites

A listing of unexploded ordnance site locations

Date of Government Version: 10/25/2015
Date Data Arrived at EDR: 01/29/2016
Date Made Active in Reports: 04/05/2016
Number of Days to Update: 67

Source: Department of Defense
Telephone: 571-373-0407
Last EDR Contact: 06/20/2016
Next Scheduled EDR Contact: 10/03/2016
Data Release Frequency: Varies

CA BOND EXP. PLAN: Bond Expenditure Plan

Department of Health Services developed a site-specific expenditure plan as the basis for an appropriation of Hazardous Substance Cleanup Bond Act funds. It is not updated.

Date of Government Version: 01/01/1989
Date Data Arrived at EDR: 07/27/1994
Date Made Active in Reports: 08/02/1994
Number of Days to Update: 6

Source: Department of Health Services
Telephone: 916-255-2118
Last EDR Contact: 05/31/1994
Next Scheduled EDR Contact: N/A
Data Release Frequency: No Update Planned

CORTESE: "Cortese" Hazardous Waste & Substances Sites List

The sites for the list are designated by the State Water Resource Control Board (LUST), the Integrated Waste Board (SWF/LS), and the Department of Toxic Substances Control (Cal-Sites).

Date of Government Version: 06/27/2016
Date Data Arrived at EDR: 06/28/2016
Date Made Active in Reports: 08/18/2016
Number of Days to Update: 51

Source: CAL EPA/Office of Emergency Information
Telephone: 916-323-3400
Last EDR Contact: 06/28/2016
Next Scheduled EDR Contact: 10/10/2016
Data Release Frequency: Quarterly

DRYCLEANERS: Cleaner Facilities

A list of drycleaner related facilities that have EPA ID numbers. These are facilities with certain SIC codes: power laundries, family and commercial; garment pressing and cleaner's agents; linen supply; coin-operated laundries and cleaning; drycleaning plants, except rugs; carpet and upholster cleaning; industrial launderers; laundry and garment services.

Date of Government Version: 06/02/2016
Date Data Arrived at EDR: 07/12/2016
Date Made Active in Reports: 08/18/2016
Number of Days to Update: 37

Source: Department of Toxic Substance Control
Telephone: 916-327-4498
Last EDR Contact: 09/02/2016
Next Scheduled EDR Contact: 12/19/2016
Data Release Frequency: Annually

EMI: Emissions Inventory Data

Toxics and criteria pollutant emissions data collected by the ARB and local air pollution agencies.

Date of Government Version: 12/31/2015
Date Data Arrived at EDR: 06/22/2016
Date Made Active in Reports: 08/09/2016
Number of Days to Update: 48

Source: California Air Resources Board
Telephone: 916-322-2990
Last EDR Contact: 06/22/2016
Next Scheduled EDR Contact: 10/03/2016
Data Release Frequency: Varies

ENF: Enforcement Action Listing

A listing of Water Board Enforcement Actions. Formal is everything except Oral/Verbal Communication, Notice of Violation, Expedited Payment Letter, and Staff Enforcement Letter.

Date of Government Version: 05/25/2016
Date Data Arrived at EDR: 05/27/2016
Date Made Active in Reports: 07/20/2016
Number of Days to Update: 54

Source: State Water Resoruces Control Board
Telephone: 916-445-9379
Last EDR Contact: 08/22/2016
Next Scheduled EDR Contact: 10/07/2016
Data Release Frequency: Varies

Financial Assurance 1: Financial Assurance Information Listing

Financial Assurance information

Date of Government Version: 04/25/2016
Date Data Arrived at EDR: 04/29/2016
Date Made Active in Reports: 06/21/2016
Number of Days to Update: 53

Source: Department of Toxic Substances Control
Telephone: 916-255-3628
Last EDR Contact: 07/20/2016
Next Scheduled EDR Contact: 10/07/2016
Data Release Frequency: Varies

Financial Assurance 2: Financial Assurance Information Listing

A listing of financial assurance information for solid waste facilities. Financial assurance is intended to ensure that resources are available to pay for the cost of closure, post-closure care, and corrective measures if the owner or operator of a regulated facility is unable or unwilling to pay.

Date of Government Version: 05/25/2016
Date Data Arrived at EDR: 06/01/2016
Date Made Active in Reports: 07/20/2016
Number of Days to Update: 49

Source: California Integrated Waste Management Board
Telephone: 916-341-6066
Last EDR Contact: 08/10/2016
Next Scheduled EDR Contact: 11/28/2016
Data Release Frequency: Varies

HAZNET: Facility and Manifest Data

Facility and Manifest Data. The data is extracted from the copies of hazardous waste manifests received each year by the DTSC. The annual volume of manifests is typically 700,000 - 1,000,000 annually, representing approximately 350,000 - 500,000 shipments. Data are from the manifests submitted without correction, and therefore many contain some invalid values for data elements such as generator ID, TSD ID, waste category, and disposal method. This database begins with calendar year 1993.

Date of Government Version: 12/31/2014
Date Data Arrived at EDR: 10/14/2015
Date Made Active in Reports: 12/11/2015
Number of Days to Update: 58

Source: California Environmental Protection Agency
Telephone: 916-255-1136
Last EDR Contact: 07/15/2016
Next Scheduled EDR Contact: 10/24/2016
Data Release Frequency: Annually

HIST CORTESE: Hazardous Waste & Substance Site List

The sites for the list are designated by the State Water Resource Control Board [LUST], the Integrated Waste Board [SWF/LS], and the Department of Toxic Substances Control [CALSITES]. This listing is no longer updated by the state agency.

Date of Government Version: 04/01/2001
Date Data Arrived at EDR: 01/22/2009
Date Made Active in Reports: 04/08/2009
Number of Days to Update: 76

Source: Department of Toxic Substances Control
Telephone: 916-323-3400
Last EDR Contact: 01/22/2009
Next Scheduled EDR Contact: N/A
Data Release Frequency: No Update Planned

HWP: EnviroStor Permitted Facilities Listing
Detailed information on permitted hazardous waste facilities and corrective action ("cleanups") tracked in EnviroStor.

Date of Government Version: 05/23/2016
Date Data Arrived at EDR: 05/25/2016
Date Made Active in Reports: 07/20/2016
Number of Days to Update: 56
Source: Department of Toxic Substances Control
Telephone: 916-323-3400
Last EDR Contact: 08/23/2016
Next Scheduled EDR Contact: 12/05/2016
Data Release Frequency: Quarterly

HWT: Registered Hazardous Waste Transporter Database
A listing of hazardous waste transporters. In California, unless specifically exempted, it is unlawful for any person to transport hazardous wastes unless the person holds a valid registration issued by DTSC. A hazardous waste transporter registration is valid for one year and is assigned a unique registration number.

Date of Government Version: 07/11/2016
Date Data Arrived at EDR: 07/13/2016
Date Made Active in Reports: 08/18/2016
Number of Days to Update: 36
Source: Department of Toxic Substances Control
Telephone: 916-440-7145
Last EDR Contact: 07/13/2016
Next Scheduled EDR Contact: 10/24/2016
Data Release Frequency: Quarterly

MINES: Mines Site Location Listing
A listing of mine site locations from the Office of Mine Reclamation.

Date of Government Version: 06/13/2016
Date Data Arrived at EDR: 06/14/2016
Date Made Active in Reports: 08/09/2016
Number of Days to Update: 56
Source: Department of Conservation
Telephone: 916-322-1080
Last EDR Contact: 06/14/2016
Next Scheduled EDR Contact: 09/26/2016
Data Release Frequency: Varies

MWMP: Medical Waste Management Program Listing
The Medical Waste Management Program (MWMP) ensures the proper handling and disposal of medical waste by permitting and inspecting medical waste Offsite Treatment Facilities (PDF) and Transfer Stations (PDF) throughout the state. MWMP also oversees all Medical Waste Transporters.

Date of Government Version: 05/25/2016
Date Data Arrived at EDR: 06/07/2016
Date Made Active in Reports: 07/20/2016
Number of Days to Update: 43
Source: Department of Public Health
Telephone: 916-558-1784
Last EDR Contact: 06/07/2016
Next Scheduled EDR Contact: 09/19/2016
Data Release Frequency: Varies

NPDES: NPDES Permits Listing
A listing of NPDES permits, including stormwater.

Date of Government Version: 05/16/2016
Date Data Arrived at EDR: 05/18/2016
Date Made Active in Reports: 06/23/2016
Number of Days to Update: 36
Source: State Water Resources Control Board
Telephone: 916-445-9379
Last EDR Contact: 08/16/2016
Next Scheduled EDR Contact: 11/28/2016
Data Release Frequency: Quarterly

PEST LIC: Pesticide Regulation Licenses Listing
A listing of licenses and certificates issued by the Department of Pesticide Regulation. The DPR issues licenses and/or certificates to: Persons and businesses that apply or sell pesticides; Pest control dealers and brokers; Persons who advise on agricultural pesticide applications.

Date of Government Version: 06/06/2016
Date Data Arrived at EDR: 06/07/2016
Date Made Active in Reports: 07/20/2016
Number of Days to Update: 43
Source: Department of Pesticide Regulation
Telephone: 916-445-4038
Last EDR Contact: 06/07/2016
Next Scheduled EDR Contact: 09/19/2016
Data Release Frequency: Quarterly

PROC: Certified Processors Database
A listing of certified processors.

Date of Government Version: 06/13/2016
Date Data Arrived at EDR: 06/14/2016
Date Made Active in Reports: 08/09/2016
Number of Days to Update: 56
Source: Department of Conservation
Telephone: 916-323-3836
Last EDR Contact: 06/14/2016
Next Scheduled EDR Contact: 09/26/2016
Data Release Frequency: Quarterly

NOTIFY 65: Proposition 65 Records
Listings of all Proposition 65 incidents reported to counties by the State Water Resources Control Board and the Regional Water Quality Control Board. This database is no longer updated by the reporting agency.

Date of Government Version: 09/10/2015
Date Data Arrived at EDR: 01/05/2016
Date Made Active in Reports: 02/12/2016
Number of Days to Update: 38
Source: State Water Resources Control Board
Telephone: 916-445-3846
Last EDR Contact: 06/30/2016
Next Scheduled EDR Contact: 10/03/2016
Data Release Frequency: No Update Planned

UIC: UIC Listing
A listing of wells identified as underground injection wells, in the California Oil and Gas Wells database.

Date of Government Version: 02/12/2016
Date Data Arrived at EDR: 03/16/2016
Date Made Active in Reports: 06/13/2016
Number of Days to Update: 89
Source: Deaprtment of Conservation
Telephone: 916-445-2408
Last EDR Contact: 06/16/2016
Next Scheduled EDR Contact: 09/26/2016
Data Release Frequency: Varies

WASTEWATER PITS: Oil Wastewater Pits Listing
Water officials discovered that oil producers have been dumping chemical-laden wastewater into hundreds of unlined pits that are operating without proper permits. Inspections completed by the Central Valley Regional Water Quality Control Board revealed the existence of previously unidentified waste sites. The water board?s review found that more than one-third of the region?s active disposal pits are operating without permission.

Date of Government Version: 04/15/2015
Date Data Arrived at EDR: 04/17/2015
Date Made Active in Reports: 06/23/2015
Number of Days to Update: 67
Source: RWQCB, Central Valley Region
Telephone: 559-445-5577
Last EDR Contact: 07/15/2016
Next Scheduled EDR Contact: 10/24/2016
Data Release Frequency: Varies

WDS: Waste Discharge System
Sites which have been issued waste discharge requirements.

Date of Government Version: 06/19/2007
Date Data Arrived at EDR: 06/20/2007
Date Made Active in Reports: 06/29/2007
Number of Days to Update: 9
Source: State Water Resources Control Board
Telephone: 916-341-5227
Last EDR Contact: 08/17/2016
Next Scheduled EDR Contact: 12/05/2016
Data Release Frequency: Quarterly

WIP: Well Investigation Program Case List
Well Investigation Program case in the San Gabriel and San Fernando Valley area.

Date of Government Version: 07/03/2009
Date Data Arrived at EDR: 07/21/2009
Date Made Active in Reports: 08/03/2009
Number of Days to Update: 13
Source: Los Angeles Water Quality Control Board
Telephone: 213-576-6726
Last EDR Contact: 06/24/2016
Next Scheduled EDR Contact: 10/10/2016
Data Release Frequency: Varies

ICE: ICE
Contains data pertaining to the Permitted Facilities with Inspections / Enforcements sites tracked in Envirostor.

Date of Government Version: 05/23/2016
Date Data Arrived at EDR: 05/25/2016
Date Made Active in Reports: 07/20/2016
Number of Days to Update: 56

Source: Department of Toxic Subsances Control
Telephone: 877-786-9427
Last EDR Contact: 08/23/2016
Next Scheduled EDR Contact: 12/05/2016
Data Release Frequency: Quarterly

ECHO: Enforcement & Compliance History Information

ECHO provides integrated compliance and enforcement information for about 800,000 regulated facilities nationwide.

Date of Government Version: 09/20/2015
Date Data Arrived at EDR: 09/23/2015
Date Made Active in Reports: 01/04/2016
Number of Days to Update: 103

Source: Environmental Protection Agency
Telephone: 202-564-2280
Last EDR Contact: 06/22/2016
Next Scheduled EDR Contact: 10/03/2016
Data Release Frequency: Quarterly

FUELS PROGRAM: EPA Fuels Program Registered Listing

This listing includes facilities that are registered under the Part 80 (Code of Federal Regulations) EPA Fuels Programs. All companies now are required to submit new and updated registrations.

Date of Government Version: 05/24/2016
Date Data Arrived at EDR: 05/25/2016
Date Made Active in Reports: 07/13/2016
Number of Days to Update: 49

Source: EPA
Telephone: 800-385-6164
Last EDR Contact: 08/23/2016
Next Scheduled EDR Contact: 12/05/2016
Data Release Frequency: Quarterly

EDR HIGH RISK HISTORICAL RECORDS

EDR Exclusive Records

EDR MGP: EDR Proprietary Manufactured Gas Plants

The EDR Proprietary Manufactured Gas Plant Database includes records of coal gas plants (manufactured gas plants) compiled by EDR's researchers. Manufactured gas sites were used in the United States from the 1800's to 1950's to produce a gas that could be distributed and used as fuel. These plants used whale oil, rosin, coal, or a mixture of coal, oil, and water that also produced a significant amount of waste. Many of the byproducts of the gas production, such as coal tar (oily waste containing volatile and non-volatile chemicals), sludges, oils and other compounds are potentially hazardous to human health and the environment. The byproduct from this process was frequently disposed of directly at the plant site and can remain or spread slowly, serving as a continuous source of soil and groundwater contamination.

Date of Government Version: N/A
Date Data Arrived at EDR: N/A
Date Made Active in Reports: N/A
Number of Days to Update: N/A

Source: EDR, Inc.
Telephone: N/A
Last EDR Contact: N/A
Next Scheduled EDR Contact: N/A
Data Release Frequency: No Update Planned

EDR Hist Auto: EDR Exclusive Historic Gas Stations

EDR has searched selected national collections of business directories and has collected listings of potential gas station/filling station/service station sites that were available to EDR researchers. EDR's review was limited to those categories of sources that might, in EDR's opinion, include gas station/filling station/service station establishments. The categories reviewed included, but were not limited to gas, gas station, gasoline station, filling station, auto, automobile repair, auto service station, service station, etc. This database falls within a category of information EDR classifies as "High Risk Historical Records", or HRHR. EDR's HRHR effort presents unique and sometimes proprietary data about past sites and operations that typically create environmental concerns, but may not show up in current government records searches.

Date of Government Version: N/A
Date Data Arrived at EDR: N/A
Date Made Active in Reports: N/A
Number of Days to Update: N/A

Source: EDR, Inc.
Telephone: N/A
Last EDR Contact: N/A
Next Scheduled EDR Contact: N/A
Data Release Frequency: Varies

EDR Hist Cleaner: EDR Exclusive Historic Dry Cleaners

EDR has searched selected national collections of business directories and has collected listings of potential dry cleaner sites that were available to EDR researchers. EDR's review was limited to those categories of sources that might, in EDR's opinion, include dry cleaning establishments. The categories reviewed included, but were not limited to dry cleaners, cleaners, laundry, laundromat, cleaning/laundry, wash & dry etc. This database falls within a category of information EDR classifies as "High Risk Historical Records", or HRHR. EDR's HRHR effort presents unique and sometimes proprietary data about past sites and operations that typically create environmental concerns, but may not show up in current government records searches.

Date of Government Version: N/A
Date Data Arrived at EDR: N/A
Date Made Active in Reports: N/A
Number of Days to Update: N/A

Source: EDR, Inc.
Telephone: N/A
Last EDR Contact: N/A
Next Scheduled EDR Contact: N/A
Data Release Frequency: Varies

EDR RECOVERED GOVERNMENT ARCHIVES

Exclusive Recovered Govt. Archives

RGA LF: Recovered Government Archive Solid Waste Facilities List

The EDR Recovered Government Archive Landfill database provides a list of landfills derived from historical databases and includes many records that no longer appear in current government lists. Compiled from Records formerly available from the Department of Resources Recycling and Recovery in California.

Date of Government Version: N/A
Date Data Arrived at EDR: 07/01/2013
Date Made Active in Reports: 01/13/2014
Number of Days to Update: 196

Source: Department of Resources Recycling and Recovery
Telephone: N/A
Last EDR Contact: 06/01/2012
Next Scheduled EDR Contact: N/A
Data Release Frequency: Varies

RGA LUST: Recovered Government Archive Leaking Underground Storage Tank

The EDR Recovered Government Archive Leaking Underground Storage Tank database provides a list of LUST incidents derived from historical databases and includes many records that no longer appear in current government lists. Compiled from Records formerly available from the State Water Resources Control Board in California.

Date of Government Version: N/A
Date Data Arrived at EDR: 07/01/2013
Date Made Active in Reports: 12/30/2013
Number of Days to Update: 182

Source: State Water Resources Control Board
Telephone: N/A
Last EDR Contact: 06/01/2012
Next Scheduled EDR Contact: N/A
Data Release Frequency: Varies

COUNTY RECORDS

ALAMEDA COUNTY:

Contaminated Sites

A listing of contaminated sites overseen by the Toxic Release Program (oil and groundwater contamination from chemical releases and spills) and the Leaking Underground Storage Tank Program (soil and ground water contamination from leaking petroleum USTs).

Date of Government Version: 07/07/2016
Date Data Arrived at EDR: 07/12/2016
Date Made Active in Reports: 08/18/2016
Number of Days to Update: 37

Source: Alameda County Environmental Health Services
Telephone: 510-567-6700
Last EDR Contact: 07/07/2016
Next Scheduled EDR Contact: 10/24/2016
Data Release Frequency: Semi-Annually

Underground Tanks

Underground storage tank sites located in Alameda county.

Date of Government Version: 07/07/2016
Date Data Arrived at EDR: 07/12/2016
Date Made Active in Reports: 08/08/2016
Number of Days to Update: 27

Source: Alameda County Environmental Health Services
Telephone: 510-567-6700
Last EDR Contact: 07/07/2016
Next Scheduled EDR Contact: 10/24/2016
Data Release Frequency: Semi-Annually

AMADOR COUNTY:

CUPA Facility List
Cupa Facility List

Date of Government Version: 06/06/2016
Date Data Arrived at EDR: 06/09/2016
Date Made Active in Reports: 06/21/2016
Number of Days to Update: 12

Source: Amador County Environmental Health
Telephone: 209-223-6439
Last EDR Contact: 09/02/2016
Next Scheduled EDR Contact: 12/19/2016
Data Release Frequency: Varies

BUTTE COUNTY:

CUPA Facility Listing
Cupa facility list.

Date of Government Version: 06/02/2016
Date Data Arrived at EDR: 06/03/2016
Date Made Active in Reports: 06/21/2016
Number of Days to Update: 18

Source: Public Health Department
Telephone: 530-538-7149
Last EDR Contact: 07/07/2016
Next Scheduled EDR Contact: 10/24/2016
Data Release Frequency: No Update Planned

CALVERAS COUNTY:

CUPA Facility Listing
Cupa Facility Listing

Date of Government Version: 04/29/2016
Date Data Arrived at EDR: 05/03/2016
Date Made Active in Reports: 06/17/2016
Number of Days to Update: 45

Source: Calveras County Environmental Health
Telephone: 209-754-6399
Last EDR Contact: 06/27/2016
Next Scheduled EDR Contact: 10/10/2016
Data Release Frequency: Quarterly

COLUSA COUNTY:

CUPA Facility List
Cupa facility list.

Date of Government Version: 05/25/2016
Date Data Arrived at EDR: 05/26/2016
Date Made Active in Reports: 06/17/2016
Number of Days to Update: 22

Source: Health & Human Services
Telephone: 530-458-0396
Last EDR Contact: 08/17/2016
Next Scheduled EDR Contact: 11/21/2016
Data Release Frequency: Varies

CONTRA COSTA COUNTY:

Site List
List includes sites from the underground tank, hazardous waste generator and business plan/2185 programs.

Date of Government Version: 05/24/2016
Date Data Arrived at EDR: 05/26/2016
Date Made Active in Reports: 07/20/2016
Number of Days to Update: 55

Source: Contra Costa Health Services Department
Telephone: 925-646-2286
Last EDR Contact: 08/01/2016
Next Scheduled EDR Contact: 11/14/2016
Data Release Frequency: Semi-Annually

DEL NORTE COUNTY:

CUPA Facility List
Cupa Facility list

Date of Government Version: 04/08/2016
Date Data Arrived at EDR: 05/03/2016
Date Made Active in Reports: 06/22/2016
Number of Days to Update: 50

Source: Del Norte County Environmental Health Division
Telephone: 707-465-0426
Last EDR Contact: 07/27/2016
Next Scheduled EDR Contact: 11/14/2016
Data Release Frequency: Varies

EL DORADO COUNTY:

CUPA Facility List
CUPA facility list.

Date of Government Version: 05/24/2016
Date Data Arrived at EDR: 05/26/2016
Date Made Active in Reports: 08/09/2016
Number of Days to Update: 75

Source: El Dorado County Environmental Management Department
Telephone: 530-621-6623
Last EDR Contact: 07/27/2016
Next Scheduled EDR Contact: 11/14/2016
Data Release Frequency: Varies

FRESNO COUNTY:

CUPA Resources List
Certified Unified Program Agency. CUPA's are responsible for implementing a unified hazardous materials and hazardous waste management regulatory program. The agency provides oversight of businesses that deal with hazardous materials, operate underground storage tanks or aboveground storage tanks.

Date of Government Version: 07/13/2016
Date Data Arrived at EDR: 07/19/2016
Date Made Active in Reports: 08/09/2016
Number of Days to Update: 21

Source: Dept. of Community Health
Telephone: 559-445-3271
Last EDR Contact: 07/13/2016
Next Scheduled EDR Contact: 10/17/2016
Data Release Frequency: Semi-Annually

HUMBOLDT COUNTY:

CUPA Facility List
CUPA facility list.

Date of Government Version: 07/06/2016
Date Data Arrived at EDR: 07/08/2016
Date Made Active in Reports: 08/18/2016
Number of Days to Update: 41

Source: Humboldt County Environmental Health
Telephone: N/A
Last EDR Contact: 08/22/2016
Next Scheduled EDR Contact: 12/05/2016
Data Release Frequency: Varies

IMPERIAL COUNTY:

CUPA Facility List
Cupa facility list.

Date of Government Version: 04/26/2016
Date Data Arrived at EDR: 04/28/2016
Date Made Active in Reports: 06/17/2016
Number of Days to Update: 50

Source: San Diego Border Field Office
Telephone: 760-339-2777
Last EDR Contact: 07/20/2016
Next Scheduled EDR Contact: 10/07/2016
Data Release Frequency: Varies

INYO COUNTY:

CUPA Facility List
Cupa facility list.

Date of Government Version: 09/10/2013
Date Data Arrived at EDR: 09/11/2013
Date Made Active in Reports: 10/14/2013
Number of Days to Update: 33

Source: Inyo County Environmental Health Services
Telephone: 760-878-0238
Last EDR Contact: 08/17/2016
Next Scheduled EDR Contact: 12/05/2016
Data Release Frequency: Varies

KERN COUNTY:

Underground Storage Tank Sites & Tank Listing
Kern County Sites and Tanks Listing.

Date of Government Version: 05/16/2016
Date Data Arrived at EDR: 05/20/2016
Date Made Active in Reports: 08/08/2016
Number of Days to Update: 80

Source: Kern County Environment Health Services Department
Telephone: 661-862-8700
Last EDR Contact: 08/03/2016
Next Scheduled EDR Contact: 11/21/2016
Data Release Frequency: Quarterly

KINGS COUNTY:

CUPA Facility List
A listing of sites included in the county's Certified Unified Program Agency database. California's Secretary for Environmental Protection established the unified hazardous materials and hazardous waste regulatory program as required by chapter 6.11 of the California Health and Safety Code. The Unified Program consolidates the administration, permits, inspections, and enforcement activities.

Date of Government Version: 05/25/2016
Date Data Arrived at EDR: 05/27/2016
Date Made Active in Reports: 06/22/2016
Number of Days to Update: 26

Source: Kings County Department of Public Health
Telephone: 559-584-1411
Last EDR Contact: 09/02/2016
Next Scheduled EDR Contact: 12/05/2016
Data Release Frequency: Varies

LAKE COUNTY:

CUPA Facility List
Cupa facility list

Date of Government Version: 04/26/2016
Date Data Arrived at EDR: 04/27/2016
Date Made Active in Reports: 06/17/2016
Number of Days to Update: 51

Source: Lake County Environmental Health
Telephone: 707-263-1164
Last EDR Contact: 08/19/2016
Next Scheduled EDR Contact: 10/31/2016
Data Release Frequency: Varies

LOS ANGELES COUNTY:

San Gabriel Valley Areas of Concern
San Gabriel Valley areas where VOC contamination is at or above the MCL as designated by region 9 EPA office.

Date of Government Version: 03/30/2009
Date Data Arrived at EDR: 03/31/2009
Date Made Active in Reports: 10/23/2009
Number of Days to Update: 206

Source: EPA Region 9
Telephone: 415-972-3178
Last EDR Contact: 06/15/2016
Next Scheduled EDR Contact: 07/04/2016
Data Release Frequency: No Update Planned

HMS: Street Number List
Industrial Waste and Underground Storage Tank Sites.

Date of Government Version: 07/05/2016
Date Data Arrived at EDR: 07/12/2016
Date Made Active in Reports: 08/18/2016
Number of Days to Update: 37
Source: Department of Public Works
Telephone: 626-458-3517
Last EDR Contact: 07/07/2016
Next Scheduled EDR Contact: 10/24/2016
Data Release Frequency: Semi-Annually

List of Solid Waste Facilities
Solid Waste Facilities in Los Angeles County.

Date of Government Version: 04/18/2016
Date Data Arrived at EDR: 04/20/2016
Date Made Active in Reports: 06/01/2016
Number of Days to Update: 42
Source: La County Department of Public Works
Telephone: 818-458-5185
Last EDR Contact: 07/19/2016
Next Scheduled EDR Contact: 10/31/2016
Data Release Frequency: Varies

City of Los Angeles Landfills
Landfills owned and maintained by the City of Los Angeles.

Date of Government Version: 01/01/2016
Date Data Arrived at EDR: 01/26/2016
Date Made Active in Reports: 03/22/2016
Number of Days to Update: 56
Source: Engineering & Construction Division
Telephone: 213-473-7869
Last EDR Contact: 07/18/2016
Next Scheduled EDR Contact: 10/31/2016
Data Release Frequency: Varies

Site Mitigation List
Industrial sites that have had some sort of spill or complaint.

Date of Government Version: 03/29/2016
Date Data Arrived at EDR: 04/06/2016
Date Made Active in Reports: 06/13/2016
Number of Days to Update: 68
Source: Community Health Services
Telephone: 323-890-7806
Last EDR Contact: 07/13/2016
Next Scheduled EDR Contact: 10/31/2016
Data Release Frequency: Annually

City of El Segundo Underground Storage Tank
Underground storage tank sites located in El Segundo city.

Date of Government Version: 03/30/2015
Date Data Arrived at EDR: 04/02/2015
Date Made Active in Reports: 04/13/2015
Number of Days to Update: 11
Source: City of El Segundo Fire Department
Telephone: 310-524-2236
Last EDR Contact: 07/13/2016
Next Scheduled EDR Contact: 10/31/2016
Data Release Frequency: Semi-Annually

City of Long Beach Underground Storage Tank
Underground storage tank sites located in the city of Long Beach.

Date of Government Version: 11/04/2015
Date Data Arrived at EDR: 11/13/2015
Date Made Active in Reports: 12/17/2015
Number of Days to Update: 34
Source: City of Long Beach Fire Department
Telephone: 562-570-2563
Last EDR Contact: 07/25/2016
Next Scheduled EDR Contact: 11/07/2016
Data Release Frequency: Annually

City of Torrance Underground Storage Tank
Underground storage tank sites located in the city of Torrance.

Date of Government Version: 06/23/2016
Date Data Arrived at EDR: 07/12/2016
Date Made Active in Reports: 08/09/2016
Number of Days to Update: 28
Source: City of Torrance Fire Department
Telephone: 310-618-2973
Last EDR Contact: 07/07/2016
Next Scheduled EDR Contact: 10/24/2016
Data Release Frequency: Semi-Annually

MADERA COUNTY:

CUPA Facility List

A listing of sites included in the county's Certified Unified Program Agency database. California's Secretary for Environmental Protection established the unified hazardous materials and hazardous waste regulatory program as required by chapter 6.11 of the California Health and Safety Code. The Unified Program consolidates the administration, permits, inspections, and enforcement activities.

Date of Government Version: 06/02/2016
Date Data Arrived at EDR: 06/03/2016
Date Made Active in Reports: 08/09/2016
Number of Days to Update: 67

Source: Madera County Environmental Health
Telephone: 559-675-7823
Last EDR Contact: 08/17/2016
Next Scheduled EDR Contact: 12/05/2016
Data Release Frequency: Varies

MARIN COUNTY:

Underground Storage Tank Sites

Currently permitted USTs in Marin County.

Date of Government Version: 04/07/2016
Date Data Arrived at EDR: 04/26/2016
Date Made Active in Reports: 06/01/2016
Number of Days to Update: 36

Source: Public Works Department Waste Management
Telephone: 415-499-6647
Last EDR Contact: 06/30/2016
Next Scheduled EDR Contact: 10/17/2016
Data Release Frequency: Semi-Annually

MERCED COUNTY:

CUPA Facility List

CUPA facility list.

Date of Government Version: 06/15/2016
Date Data Arrived at EDR: 06/20/2016
Date Made Active in Reports: 08/18/2016
Number of Days to Update: 59

Source: Merced County Environmental Health
Telephone: 209-381-1094
Last EDR Contact: 08/17/2016
Next Scheduled EDR Contact: 12/05/2016
Data Release Frequency: Varies

MONO COUNTY:

CUPA Facility List

CUPA Facility List

Date of Government Version: 05/25/2016
Date Data Arrived at EDR: 06/01/2016
Date Made Active in Reports: 06/22/2016
Number of Days to Update: 21

Source: Mono County Health Department
Telephone: 760-932-5580
Last EDR Contact: 08/24/2016
Next Scheduled EDR Contact: 12/12/2016
Data Release Frequency: Varies

MONTEREY COUNTY:

CUPA Facility Listing

CUPA Program listing from the Environmental Health Division.

Date of Government Version: 06/24/2016
Date Data Arrived at EDR: 06/27/2016
Date Made Active in Reports: 08/09/2016
Number of Days to Update: 43

Source: Monterey County Health Department
Telephone: 831-796-1297
Last EDR Contact: 08/22/2016
Next Scheduled EDR Contact: 12/05/2016
Data Release Frequency: Varies

NAPA COUNTY:

Sites With Reported Contamination
A listing of leaking underground storage tank sites located in Napa county.

Date of Government Version: 12/05/2011
Date Data Arrived at EDR: 12/06/2011
Date Made Active in Reports: 02/07/2012
Number of Days to Update: 63

Source: Napa County Department of Environmental Management
Telephone: 707-253-4269
Last EDR Contact: 08/24/2016
Next Scheduled EDR Contact: 12/12/2016
Data Release Frequency: No Update Planned

Closed and Operating Underground Storage Tank Sites
Underground storage tank sites located in Napa county.

Date of Government Version: 01/15/2008
Date Data Arrived at EDR: 01/16/2008
Date Made Active in Reports: 02/08/2008
Number of Days to Update: 23

Source: Napa County Department of Environmental Management
Telephone: 707-253-4269
Last EDR Contact: 08/24/2016
Next Scheduled EDR Contact: 12/12/2016
Data Release Frequency: No Update Planned

NEVADA COUNTY:

CUPA Facility List
CUPA facility list.

Date of Government Version: 04/18/2016
Date Data Arrived at EDR: 05/06/2016
Date Made Active in Reports: 06/17/2016
Number of Days to Update: 42

Source: Community Development Agency
Telephone: 530-265-1467
Last EDR Contact: 07/27/2016
Next Scheduled EDR Contact: 11/14/2016
Data Release Frequency: Varies

ORANGE COUNTY:

List of Industrial Site Cleanups
Petroleum and non-petroleum spills.

Date of Government Version: 05/01/2016
Date Data Arrived at EDR: 05/17/2016
Date Made Active in Reports: 06/21/2016
Number of Days to Update: 35

Source: Health Care Agency
Telephone: 714-834-3446
Last EDR Contact: 08/08/2016
Next Scheduled EDR Contact: 11/21/2016
Data Release Frequency: Annually

List of Underground Storage Tank Cleanups
Orange County Underground Storage Tank Cleanups (LUST).

Date of Government Version: 05/01/2016
Date Data Arrived at EDR: 05/17/2016
Date Made Active in Reports: 06/21/2016
Number of Days to Update: 35

Source: Health Care Agency
Telephone: 714-834-3446
Last EDR Contact: 08/08/2016
Next Scheduled EDR Contact: 11/21/2016
Data Release Frequency: Quarterly

List of Underground Storage Tank Facilities
Orange County Underground Storage Tank Facilities (UST).

Date of Government Version: 05/01/2016
Date Data Arrived at EDR: 05/11/2016
Date Made Active in Reports: 06/01/2016
Number of Days to Update: 21

Source: Health Care Agency
Telephone: 714-834-3446
Last EDR Contact: 08/09/2016
Next Scheduled EDR Contact: 11/21/2016
Data Release Frequency: Quarterly

PLACER COUNTY:

Master List of Facilities
List includes aboveground tanks, underground tanks and cleanup sites.

Date of Government Version: 06/16/2016
Date Data Arrived at EDR: 06/20/2016
Date Made Active in Reports: 08/09/2016
Number of Days to Update: 50
Source: Placer County Health and Human Services
Telephone: 530-745-2363
Last EDR Contact: 09/02/2016
Next Scheduled EDR Contact: 12/19/2016
Data Release Frequency: Semi-Annually

RIVERSIDE COUNTY:

Listing of Underground Tank Cleanup Sites
Riverside County Underground Storage Tank Cleanup Sites (LUST).

Date of Government Version: 04/13/2016
Date Data Arrived at EDR: 04/15/2016
Date Made Active in Reports: 05/09/2016
Number of Days to Update: 24
Source: Department of Environmental Health
Telephone: 951-358-5055
Last EDR Contact: 06/20/2016
Next Scheduled EDR Contact: 10/03/2016
Data Release Frequency: Quarterly

Underground Storage Tank Tank List
Underground storage tank sites located in Riverside county.

Date of Government Version: 07/13/2016
Date Data Arrived at EDR: 07/18/2016
Date Made Active in Reports: 08/08/2016
Number of Days to Update: 21
Source: Department of Environmental Health
Telephone: 951-358-5055
Last EDR Contact: 06/20/2016
Next Scheduled EDR Contact: 10/03/2016
Data Release Frequency: Quarterly

SACRAMENTO COUNTY:

Toxic Site Clean-Up List
List of sites where unauthorized releases of potentially hazardous materials have occurred.

Date of Government Version: 05/02/2016
Date Data Arrived at EDR: 07/06/2016
Date Made Active in Reports: 08/18/2016
Number of Days to Update: 43
Source: Sacramento County Environmental Management
Telephone: 916-875-8406
Last EDR Contact: 07/06/2016
Next Scheduled EDR Contact: 10/17/2016
Data Release Frequency: Quarterly

Master Hazardous Materials Facility List
Any business that has hazardous materials on site - hazardous material storage sites, underground storage tanks, waste generators.

Date of Government Version: 05/02/2016
Date Data Arrived at EDR: 07/06/2016
Date Made Active in Reports: 08/18/2016
Number of Days to Update: 43
Source: Sacramento County Environmental Management
Telephone: 916-875-8406
Last EDR Contact: 07/05/2016
Next Scheduled EDR Contact: 10/17/2016
Data Release Frequency: Quarterly

SAN BERNARDINO COUNTY:

Hazardous Material Permits
This listing includes underground storage tanks, medical waste handlers/generators, hazardous materials handlers, hazardous waste generators, and waste oil generators/handlers.

Date of Government Version: 06/09/2016
Date Data Arrived at EDR: 06/10/2016
Date Made Active in Reports: 07/20/2016
Number of Days to Update: 40

Source: San Bernardino County Fire Department Hazardous Materials Division
Telephone: 909-387-3041
Last EDR Contact: 08/08/2016
Next Scheduled EDR Contact: 11/21/2016
Data Release Frequency: Quarterly

SAN DIEGO COUNTY:

Hazardous Materials Management Division Database

The database includes: HE58 - This report contains the business name, site address, business phone number, establishment 'H' permit number, type of permit, and the business status. HE17 - In addition to providing the same information provided in the HE58 listing, HE17 provides inspection dates, violations received by the establishment, hazardous waste generated, the quantity, method of storage, treatment/disposal of waste and the hauler, and information on underground storage tanks. Unauthorized Release List - Includes a summary of environmental contamination cases in San Diego County (underground tank cases, non-tank cases, groundwater contamination, and soil contamination are included.)

Date of Government Version: 09/23/2013
Date Data Arrived at EDR: 09/24/2013
Date Made Active in Reports: 10/17/2013
Number of Days to Update: 23

Source: Hazardous Materials Management Division
Telephone: 619-338-2268
Last EDR Contact: 06/02/2016
Next Scheduled EDR Contact: 09/19/2016
Data Release Frequency: Quarterly

Solid Waste Facilities

San Diego County Solid Waste Facilities.

Date of Government Version: 10/31/2015
Date Data Arrived at EDR: 11/07/2015
Date Made Active in Reports: 01/04/2016
Number of Days to Update: 58

Source: Department of Health Services
Telephone: 619-338-2209
Last EDR Contact: 07/20/2016
Next Scheduled EDR Contact: 10/07/2016
Data Release Frequency: Varies

Environmental Case Listing

The listing contains all underground tank release cases and projects pertaining to properties contaminated with hazardous substances that are actively under review by the Site Assessment and Mitigation Program.

Date of Government Version: 03/23/2010
Date Data Arrived at EDR: 06/15/2010
Date Made Active in Reports: 07/09/2010
Number of Days to Update: 24

Source: San Diego County Department of Environmental Health
Telephone: 619-338-2371
Last EDR Contact: 09/02/2016
Next Scheduled EDR Contact: 12/19/2016
Data Release Frequency: No Update Planned

SAN FRANCISCO COUNTY:

Local Oversite Facilities

A listing of leaking underground storage tank sites located in San Francisco county.

Date of Government Version: 09/19/2008
Date Data Arrived at EDR: 09/19/2008
Date Made Active in Reports: 09/29/2008
Number of Days to Update: 10

Source: Department Of Public Health San Francisco County
Telephone: 415-252-3920
Last EDR Contact: 08/03/2016
Next Scheduled EDR Contact: 11/21/2016
Data Release Frequency: Quarterly

Underground Storage Tank Information

Underground storage tank sites located in San Francisco county.

Date of Government Version: 11/29/2010
Date Data Arrived at EDR: 03/10/2011
Date Made Active in Reports: 03/15/2011
Number of Days to Update: 5

Source: Department of Public Health
Telephone: 415-252-3920
Last EDR Contact: 08/03/2016
Next Scheduled EDR Contact: 11/21/2016
Data Release Frequency: Quarterly

SAN JOAQUIN COUNTY:

San Joaquin Co. UST
A listing of underground storage tank locations in San Joaquin county.

Date of Government Version: 06/16/2016
Date Data Arrived at EDR: 06/20/2016
Date Made Active in Reports: 08/08/2016
Number of Days to Update: 49

Source: Environmental Health Department
Telephone: N/A
Last EDR Contact: 06/15/2016
Next Scheduled EDR Contact: 10/03/2016
Data Release Frequency: Semi-Annually

SAN LUIS OBISPO COUNTY:

CUPA Facility List
Cupa Facility List.

Date of Government Version: 05/23/2016
Date Data Arrived at EDR: 05/24/2016
Date Made Active in Reports: 06/21/2016
Number of Days to Update: 28

Source: San Luis Obispo County Public Health Department
Telephone: 805-781-5596
Last EDR Contact: 08/17/2016
Next Scheduled EDR Contact: 12/05/2016
Data Release Frequency: Varies

SAN MATEO COUNTY:

Business Inventory
List includes Hazardous Materials Business Plan, hazardous waste generators, and underground storage tanks.

Date of Government Version: 06/02/2016
Date Data Arrived at EDR: 06/07/2016
Date Made Active in Reports: 06/22/2016
Number of Days to Update: 15

Source: San Mateo County Environmental Health Services Division
Telephone: 650-363-1921
Last EDR Contact: 05/27/2016
Next Scheduled EDR Contact: 09/26/2016
Data Release Frequency: Annually

Fuel Leak List
A listing of leaking underground storage tank sites located in San Mateo county.

Date of Government Version: 06/09/2016
Date Data Arrived at EDR: 06/13/2016
Date Made Active in Reports: 08/09/2016
Number of Days to Update: 57

Source: San Mateo County Environmental Health Services Division
Telephone: 650-363-1921
Last EDR Contact: 06/08/2016
Next Scheduled EDR Contact: 09/26/2016
Data Release Frequency: Semi-Annually

SANTA BARBARA COUNTY:

CUPA Facility Listing
CUPA Program Listing from the Environmental Health Services division.

Date of Government Version: 09/08/2011
Date Data Arrived at EDR: 09/09/2011
Date Made Active in Reports: 10/07/2011
Number of Days to Update: 28

Source: Santa Barbara County Public Health Department
Telephone: 805-686-8167
Last EDR Contact: 08/17/2016
Next Scheduled EDR Contact: 12/05/2016
Data Release Frequency: Varies

SANTA CLARA COUNTY:

Cupa Facility List
Cupa facility list

Date of Government Version: 05/25/2016
Date Data Arrived at EDR: 05/26/2016
Date Made Active in Reports: 06/22/2016
Number of Days to Update: 27

Source: Department of Environmental Health
Telephone: 408-918-1973
Last EDR Contact: 08/17/2016
Next Scheduled EDR Contact: 12/05/2016
Data Release Frequency: Varies

HIST LUST - Fuel Leak Site Activity Report

A listing of open and closed leaking underground storage tanks. This listing is no longer updated by the county. Leaking underground storage tanks are now handled by the Department of Environmental Health.

Date of Government Version: 03/29/2005
Date Data Arrived at EDR: 03/30/2005
Date Made Active in Reports: 04/21/2005
Number of Days to Update: 22

Source: Santa Clara Valley Water District
Telephone: 408-265-2600
Last EDR Contact: 03/23/2009
Next Scheduled EDR Contact: 06/22/2009
Data Release Frequency: No Update Planned

LOP Listing

A listing of leaking underground storage tanks located in Santa Clara county.

Date of Government Version: 03/03/2014
Date Data Arrived at EDR: 03/05/2014
Date Made Active in Reports: 03/18/2014
Number of Days to Update: 13

Source: Department of Environmental Health
Telephone: 408-918-3417
Last EDR Contact: 08/24/2016
Next Scheduled EDR Contact: 12/12/2016
Data Release Frequency: Annually

Hazardous Material Facilities

Hazardous material facilities, including underground storage tank sites.

Date of Government Version: 05/26/2016
Date Data Arrived at EDR: 06/01/2016
Date Made Active in Reports: 07/20/2016
Number of Days to Update: 49

Source: City of San Jose Fire Department
Telephone: 408-535-7694
Last EDR Contact: 08/03/2016
Next Scheduled EDR Contact: 11/21/2016
Data Release Frequency: Annually

SANTA CRUZ COUNTY:

CUPA Facility List

CUPA facility listing.

Date of Government Version: 05/31/2016
Date Data Arrived at EDR: 06/02/2016
Date Made Active in Reports: 06/21/2016
Number of Days to Update: 19

Source: Santa Cruz County Environmental Health
Telephone: 831-464-2761
Last EDR Contact: 08/17/2016
Next Scheduled EDR Contact: 12/05/2016
Data Release Frequency: Varies

SHASTA COUNTY:

CUPA Facility List

Cupa Facility List.

Date of Government Version: 06/14/2016
Date Data Arrived at EDR: 06/16/2016
Date Made Active in Reports: 08/09/2016
Number of Days to Update: 54

Source: Shasta County Department of Resource Management
Telephone: 530-225-5789
Last EDR Contact: 08/22/2016
Next Scheduled EDR Contact: 12/05/2016
Data Release Frequency: Varies

SOLANO COUNTY:

Leaking Underground Storage Tanks
A listing of leaking underground storage tank sites located in Solano county.

Date of Government Version: 06/09/2016
Date Data Arrived at EDR: 06/13/2016
Date Made Active in Reports: 08/09/2016
Number of Days to Update: 57

Source: Solano County Department of Environmental Management
Telephone: 707-784-6770
Last EDR Contact: 06/08/2016
Next Scheduled EDR Contact: 09/26/2016
Data Release Frequency: Quarterly

Underground Storage Tanks
Underground storage tank sites located in Solano county.

Date of Government Version: 06/09/2016
Date Data Arrived at EDR: 06/14/2016
Date Made Active in Reports: 08/08/2016
Number of Days to Update: 55

Source: Solano County Department of Environmental Management
Telephone: 707-784-6770
Last EDR Contact: 06/08/2016
Next Scheduled EDR Contact: 09/26/2016
Data Release Frequency: Quarterly

SONOMA COUNTY:

Cupa Facility List
Cupa Facility list

Date of Government Version: 07/10/2016
Date Data Arrived at EDR: 07/12/2016
Date Made Active in Reports: 08/09/2016
Number of Days to Update: 28

Source: County of Sonoma Fire & Emergency Services Department
Telephone: 707-565-1174
Last EDR Contact: 07/07/2016
Next Scheduled EDR Contact: 10/10/2016
Data Release Frequency: Varies

Leaking Underground Storage Tank Sites
A listing of leaking underground storage tank sites located in Sonoma county.

Date of Government Version: 07/01/2016
Date Data Arrived at EDR: 07/05/2016
Date Made Active in Reports: 08/18/2016
Number of Days to Update: 44

Source: Department of Health Services
Telephone: 707-565-6565
Last EDR Contact: 06/24/2016
Next Scheduled EDR Contact: 10/10/2016
Data Release Frequency: Quarterly

SUTTER COUNTY:

Underground Storage Tanks
Underground storage tank sites located in Sutter county.

Date of Government Version: 06/02/2016
Date Data Arrived at EDR: 06/07/2016
Date Made Active in Reports: 06/23/2016
Number of Days to Update: 16

Source: Sutter County Department of Agriculture
Telephone: 530-822-7500
Last EDR Contact: 09/02/2016
Next Scheduled EDR Contact: 12/19/2016
Data Release Frequency: Semi-Annually

TUOLUMNE COUNTY:

CUPA Facility List
Cupa facility list

Date of Government Version: 05/03/2016
Date Data Arrived at EDR: 05/10/2016
Date Made Active in Reports: 06/17/2016
Number of Days to Update: 38

Source: Divison of Environmental Health
Telephone: 209-533-5633
Last EDR Contact: 08/03/2016
Next Scheduled EDR Contact: 10/07/2016
Data Release Frequency: Varies

VENTURA COUNTY:

Business Plan, Hazardous Waste Producers, and Operating Underground Tanks

The BWT list indicates by site address whether the Environmental Health Division has Business Plan (B), Waste Producer (W), and/or Underground Tank (T) information.

Date of Government Version: 03/28/2016
Date Data Arrived at EDR: 04/29/2016
Date Made Active in Reports: 06/17/2016
Number of Days to Update: 49

Source: Ventura County Environmental Health Division
Telephone: 805-654-2813
Last EDR Contact: 07/25/2016
Next Scheduled EDR Contact: 11/07/2016
Data Release Frequency: Quarterly

Inventory of Illegal Abandoned and Inactive Sites

Ventura County Inventory of Closed, Illegal Abandoned, and Inactive Sites.

Date of Government Version: 12/01/2011
Date Data Arrived at EDR: 12/01/2011
Date Made Active in Reports: 01/19/2012
Number of Days to Update: 49

Source: Environmental Health Division
Telephone: 805-654-2813
Last EDR Contact: 06/28/2016
Next Scheduled EDR Contact: 10/17/2016
Data Release Frequency: Annually

Listing of Underground Tank Cleanup Sites

Ventura County Underground Storage Tank Cleanup Sites (LUST).

Date of Government Version: 05/29/2008
Date Data Arrived at EDR: 06/24/2008
Date Made Active in Reports: 07/31/2008
Number of Days to Update: 37

Source: Environmental Health Division
Telephone: 805-654-2813
Last EDR Contact: 08/10/2016
Next Scheduled EDR Contact: 11/28/2016
Data Release Frequency: Quarterly

Medical Waste Program List

To protect public health and safety and the environment from potential exposure to disease causing agents, the Environmental Health Division Medical Waste Program regulates the generation, handling, storage, treatment and disposal of medical waste throughout the County.

Date of Government Version: 03/28/2016
Date Data Arrived at EDR: 04/29/2016
Date Made Active in Reports: 06/22/2016
Number of Days to Update: 54

Source: Ventura County Resource Management Agency
Telephone: 805-654-2813
Last EDR Contact: 07/25/2016
Next Scheduled EDR Contact: 11/07/2016
Data Release Frequency: Quarterly

Underground Tank Closed Sites List

Ventura County Operating Underground Storage Tank Sites (UST)/Underground Tank Closed Sites List.

Date of Government Version: 05/26/2016
Date Data Arrived at EDR: 06/16/2016
Date Made Active in Reports: 08/09/2016
Number of Days to Update: 54

Source: Environmental Health Division
Telephone: 805-654-2813
Last EDR Contact: 06/16/2016
Next Scheduled EDR Contact: 09/26/2016
Data Release Frequency: Quarterly

YOLO COUNTY:

Underground Storage Tank Comprehensive Facility Report

Underground storage tank sites located in Yolo county.

Date of Government Version: 06/30/2016
Date Data Arrived at EDR: 07/05/2016
Date Made Active in Reports: 08/09/2016
Number of Days to Update: 35

Source: Yolo County Department of Health
Telephone: 530-666-8646
Last EDR Contact: 06/30/2016
Next Scheduled EDR Contact: 10/17/2016
Data Release Frequency: Annually

YUBA COUNTY:

CUPA Facility List
CUPA facility listing for Yuba County.

Date of Government Version: 04/29/2016
Date Data Arrived at EDR: 05/03/2016
Date Made Active in Reports: 06/17/2016
Number of Days to Update: 45

Source: Yuba County Environmental Health Department
Telephone: 530-749-7523
Last EDR Contact: 07/27/2016
Next Scheduled EDR Contact: 11/14/2016
Data Release Frequency: Varies

OTHER DATABASE(S)

Depending on the geographic area covered by this report, the data provided in these specialty databases may or may not be complete. For example, the existence of wetlands information data in a specific report does not mean that all wetlands in the area covered by the report are included. Moreover, the absence of any reported wetlands information does not necessarily mean that wetlands do not exist in the area covered by the report.

CT MANIFEST: Hazardous Waste Manifest Data
Facility and manifest data. Manifest is a document that lists and tracks hazardous waste from the generator through transporters to a tsd facility.

Date of Government Version: 07/30/2013
Date Data Arrived at EDR: 08/19/2013
Date Made Active in Reports: 10/03/2013
Number of Days to Update: 45

Source: Department of Energy & Environmental Protection
Telephone: 860-424-3375
Last EDR Contact: 08/10/2016
Next Scheduled EDR Contact: 11/28/2016
Data Release Frequency: No Update Planned

NJ MANIFEST: Manifest Information
Hazardous waste manifest information.

Date of Government Version: 12/31/2013
Date Data Arrived at EDR: 07/17/2015
Date Made Active in Reports: 08/12/2015
Number of Days to Update: 26

Source: Department of Environmental Protection
Telephone: N/A
Last EDR Contact: 07/11/2016
Next Scheduled EDR Contact: 10/24/2016
Data Release Frequency: Annually

NY MANIFEST: Facility and Manifest Data
Manifest is a document that lists and tracks hazardous waste from the generator through transporters to a TSD facility.

Date of Government Version: 05/01/2016
Date Data Arrived at EDR: 05/06/2016
Date Made Active in Reports: 06/17/2016
Number of Days to Update: 42

Source: Department of Environmental Conservation
Telephone: 518-402-8651
Last EDR Contact: 08/03/2016
Next Scheduled EDR Contact: 11/14/2016
Data Release Frequency: Annually

PA MANIFEST: Manifest Information
Hazardous waste manifest information.

Date of Government Version: 12/31/2014
Date Data Arrived at EDR: 07/24/2015
Date Made Active in Reports: 08/18/2015
Number of Days to Update: 25

Source: Department of Environmental Protection
Telephone: 717-783-8990
Last EDR Contact: 07/18/2016
Next Scheduled EDR Contact: 10/31/2016
Data Release Frequency: Annually

RI MANIFEST: Manifest information
Hazardous waste manifest information

Date of Government Version: 12/31/2013
Date Data Arrived at EDR: 06/19/2015
Date Made Active in Reports: 07/15/2015
Number of Days to Update: 26

Source: Department of Environmental Management
Telephone: 401-222-2797
Last EDR Contact: 08/22/2016
Next Scheduled EDR Contact: 12/05/2016
Data Release Frequency: Annually

WI MANIFEST: Manifest Information
Hazardous waste manifest information.

Date of Government Version: 12/31/2015
Date Data Arrived at EDR: 04/14/2016
Date Made Active in Reports: 06/03/2016
Number of Days to Update: 50

Source: Department of Natural Resources
Telephone: N/A
Last EDR Contact: 06/13/2016
Next Scheduled EDR Contact: 09/26/2016
Data Release Frequency: Annually

Oil/Gas Pipelines
Source: PennWell Corporation
Petroleum Bundle (Crude Oil, Refined Products, Petrochemicals, Gas Liquids (LPG/NGL), and Specialty Gases (Miscellaneous)) N = Natural Gas Bundle (Natural Gas, Gas Liquids (LPG/NGL), and Specialty Gases (Miscellaneous)). This map includes information copyrighted by PennWell Corporation. This information is provided on a best effort basis and PennWell Corporation does not guarantee its accuracy nor warrant its fitness for any particular purpose. Such information has been reprinted with the permission of PennWell.

Electric Power Transmission Line Data
Source: PennWell Corporation
This map includes information copyrighted by PennWell Corporation. This information is provided on a best effort basis and PennWell Corporation does not guarantee its accuracy nor warrant its fitness for any particular purpose. Such information has been reprinted with the permission of PennWell.

Sensitive Receptors: There are individuals deemed sensitive receptors due to their fragile immune systems and special sensitivity to environmental discharges. These sensitive receptors typically include the elderly, the sick, and children. While the location of all sensitive receptors cannot be determined, EDR indicates those buildings and facilities - schools, daycares, hospitals, medical centers, and nursing homes - where individuals who are sensitive receptors are likely to be located.

AHA Hospitals:
Source: American Hospital Association, Inc.
Telephone: 312-280-5991
The database includes a listing of hospitals based on the American Hospital Association's annual survey of hospitals.

Medical Centers: Provider of Services Listing
Source: Centers for Medicare & Medicaid Services
Telephone: 410-786-3000
A listing of hospitals with Medicare provider number, produced by Centers of Medicare & Medicaid Services, a federal agency within the U.S. Department of Health and Human Services.

Nursing Homes
Source: National Institutes of Health
Telephone: 301-594-6248
Information on Medicare and Medicaid certified nursing homes in the United States.

Public Schools
Source: National Center for Education Statistics
Telephone: 202-502-7300
The National Center for Education Statistics' primary database on elementary and secondary public education in the United States. It is a comprehensive, annual, national statistical database of all public elementary and secondary schools and school districts, which contains data that are comparable across all states.

Private Schools
Source: National Center for Education Statistics
Telephone: 202-502-7300
The National Center for Education Statistics' primary database on private school locations in the United States.

Daycare Centers: Licensed Facilities
Source: Department of Social Services
Telephone: 916-657-4041

Flood Zone Data: This data, available in select counties across the country, was obtained by EDR in 2003 & 2011 from the Federal Emergency Management Agency (FEMA). Data depicts 100-year and 500-year flood zones as defined by FEMA.

NWI: National Wetlands Inventory. This data, available in select counties across the country, was obtained by EDR in 2002, 2005 and 2010 from the U.S. Fish and Wildlife Service.

State Wetlands Data: Wetland Inventory
Source: Department of Fish & Game
Telephone: 916-445-0411

GOVERNMENT RECORDS SEARCHED / DATA CURRENCY TRACKING

Current USGS 7.5 Minute Topographic Map
Source: U.S. Geological Survey

STREET AND ADDRESS INFORMATION

© 2015 TomTom North America, Inc. All rights reserved. This material is proprietary and the subject of copyright protection and other intellectual property rights owned by or licensed to Tele Atlas North America, Inc. The use of this material is subject to the terms of a license agreement. You will be held liable for any unauthorized copying or disclosure of this material.

APPENDIX III

SUPPORTING DOCUMENTATION


INQUIRY #: 3223824.5
YEAR: 1928
= 500'
N


INQUIRY #: 3223824.5
YEAR: 1938
= 555'
N


INQUIRY #: 3223824.5
YEAR: 1947
= 666'
N


INQUIRY #: 3223824.5
YEAR: 1956
= 400'
N


INQUIRY #: 3223824.5
YEAR: 1968
= 480'
N


INQUIRY #: 3223824.5
YEAR: 1976
= 666'
N


INQUIRY #: 3223824.5
YEAR: 1989
= 666'
N


INQUIRY #: 3223824.5
YEAR: 1994
= 500'
N


INQUIRY #: 3223824.5
YEAR: 2005
= 500'
N

14820-14830-14850 Carmenita Rd &13555 Excelsior Dr
14850 Carmenita Rd
Norwalk, CA 90650

Inquiry Number: 3223824.6
December 15, 2011

The EDR-City Directory Abstract

Environmental Data Resources Inc

440 Wheelers Farms Road
Milford, CT 06461
800.352.0050
www.edrnet.com

TABLE OF CONTENTS

SECTION

Executive Summary

Findings

Thank you for your business.
Please contact EDR at 1-800-352-0050
with any questions or comments.

Disclaimer - Copyright and Trademark Notice

This Report contains certain information obtained from a variety of public and other sources reasonably available to Environmental Data Resources, Inc. It cannot be concluded from this Report that coverage information for the target and surrounding properties does not exist from other sources. **NO WARRANTY EXPRESSED OR IMPLIED, IS MADE WHATSOEVER IN CONNECTION WITH THIS REPORT. ENVIRONMENTAL DATA RESOURCES, INC. SPECIFICALLY DISCLAIMS THE MAKING OF ANY SUCH WARRANTIES, INCLUDING WITHOUT LIMITATION, MERCHANTABILITY OR FITNESS FOR A PARTICULAR USE OR PURPOSE. ALL RISK IS ASSUMED BY THE USER. IN NO EVENT SHALL ENVIRONMENTAL DATA RESOURCES, INC. BE LIABLE TO ANYONE, WHETHER ARISING OUT OF ERRORS OR OMISSIONS, NEGLIGENCE, ACCIDENT OR ANY OTHER CAUSE, FOR ANY LOSS OR DAMAGE, INCLUDING, WITHOUT LIMITATION, SPECIAL, INCIDENTAL, CONSEQUENTIAL, OR EXEMPLARY DAMAGES. ANY LIABILITY ON THE PART OF ENVIRONMENTAL DATA RESOURCES, INC. IS STRICTLY LIMITED TO A REFUND OF THE AMOUNT PAID FOR THIS REPORT.** Purchaser accepts this Report "AS IS". Any analyses, estimates, ratings, environmental risk levels or risk codes provided in this Report are provided for illustrative purposes only, and are not intended to provide, nor should they be interpreted as providing any facts regarding, or prediction orforecast of, any environmental risk for any property. Only a Phase I Environmental Site Assessment performed by an environmental professional can provide information regarding the environmental risk for any property. Additionally, the information provided in this Report is not to be construed as legal advice.

Copyright 2009 by Environmental Data Resources, Inc. All rights reserved. Reproduction in any media or format, in whole or in part, of any report or map of Environmental Data Resources, Inc. or its affiliates is prohibited without prior written permission.

EDR and its logos (including Sanborn and Sanborn Map) are trademarks of Environmental Data Resources, Inc. or its affiliates. All other trademarks used herein are the property of their respective owners.

EXECUTIVE SUMMARY

DESCRIPTION

Environmental Data Resources, Inc.'s (EDR) City Directory Abstract is a screening tool designed to assist environmental professionals in evaluating potential liability on a target property resulting from past activities. EDR's City Directory Abstract includes a search and abstract of available city directory data. For each address, the directory lists the name of the corresponding occupant at five year intervals.

RESEARCH SUMMARY

The following research sources were consulted in the preparation of this report. An "X" indicates where information was identified in the source and provided in this report.

Year	Source	TP	Adjoining	Text Abstract	Source Image
2007	Research Source Not Available	X	X	X	-
1997	Research Source Not Available	X	X	X	-
1987	Research Source Not Available	X	X	X	-
1982	Research Source Not Available	-	X	X	-
1975	Research Source Not Available	-	X	X	-

EXECUTIVE SUMMARY

SELECTED ADDRESSES

The following addresses were selected by the client, for EDR to research. An "X" indicates where information was identified.

Address	*Type*	*Findings*
14714 Carmenita Rd	Client Entered	X
14820 Carmenita Rd	Client Entered	X
14830 Carmenita Rd	Client Entered	X
14838 Carmenita Rd	Client Entered	X
14910 Carmenita Rd	Client Entered	X
13555 Excelsior Dr	Client Entered	X

FINDINGS

TARGET PROPERTY INFORMATION

ADDRESS

14850 Carmenita Rd
Norwalk, CA 90650

FINDINGS DETAIL

Target Property research detail.

Year	*Uses*	*Source*
2007		Research Source Not Available
1997	Calwestern Rv Sales & Service	HAINES & COMPANY INC.
1987	Ca Wst Rv Mar S&S	HAINES & COMPANY INC.

FINDINGS

ADJOINING PROPERTY DETAIL

The following Adjoining Property addresses were researched for this report. Detailed findings are provided for each address.

Carmenita Rd

Carmenita Rd

Year	Uses	Source
2007		Research Source Not Available

14714 Carmenita Rd

Year	Uses	Source
2007		Research Source Not Available
1997	Hopper & Holmes Atty	Research Source Not Available
1987	Office Building (5 Occupants)	Research Source Not Available
1982	Office Building (5 Occupants)	Research Source Not Available
	Tower Industries	Research Source Not Available

14820 Carmenita Rd

Year	Uses	Source
2007		Research Source Not Available

14830 Carmenita Rd

Year	Uses	Source
2007		Research Source Not Available
1997	Wesfac	Research Source Not Available
1987	Johnson Controls	Research Source Not Available
1982	Western Piping Div	Research Source Not Available
1975	Silvercrest Indstrs	Research Source Not Available

14838 Carmenita Rd

Year	Uses	Source
2007		Research Source Not Available

14910 Carmenita Rd

Year	Uses	Source
2007		Research Source Not Available
1997	Burke Industries Case	Research Source Not Available
1987	Custom Silicone	Research Source Not Available
1982	Meredith Mfg Co	Research Source Not Available

FINDINGS

Year	Uses	Source
1975	Meredith Mfg Co	Research Source Not Available

Excelsior Dr

13555 Excelsior Dr

Year	Uses	Source
2007		Research Source Not Available
1997	No Return	Research Source Not Available
1987	Genl Elec Tps	Research Source Not Available
	No Return	Research Source Not Available
	Pearson TRckg & Rggng	Research Source Not Available

FINDINGS

TARGET PROPERTY: ADDRESS NOT IDENTIFIED IN RESEARCH SOURCE

The following Target Property addresses were researched for this report, and the addresses were not identified in the research source.

Address Researched	Address Not Identified in Research Source
14850 Carmenita Rd	1982, 1975

ADJOINING PROPERTY: ADDRESSES NOT IDENTIFIED IN RESEARCH SOURCE

The following Adjoining Property addresses were researched for this report, and the addresses were not identified in research source.

Address Researched	Address Not Identified in Research Source
Carmenita Rd	No Years Found
13555 Excelsior Dr	1982, 1975
14714 Carmenita Rd	1975
14820 Carmenita Rd	1997, 1987, 1982, 1975
14830 Carmenita Rd	No Years Found
14838 Carmenita Rd	1997, 1987, 1982, 1975
14910 Carmenita Rd	No Years Found

14820-14830-14850 Carmenita Rd &13555 Excelsior Dr
14850 Carmenita Rd
Norwalk, CA 90650

Inquiry Number: 3223824.3
December 13, 2011

Certified Sanborn® Map Report

EDR® Environmental Data Resources Inc

440 Wheelers Farms Road
Milford, CT 06461
800.352.0050
www.edrnet.com

Certified Sanborn® Map Report

12/13/11

Site Name:
14820-14830-14850 Carmenita
14850 Carmenita Rd
Norwalk, CA 90650

Client Name:
Andersen Environmental
9937 Jefferson Boulevard
Culver City, CA 90232

EDR Inquiry # 3223824.3

Contact: Heather Nilson

EDR® Environmental Data Resources Inc

The complete Sanborn Library collection has been searched by EDR, and fire insurance maps covering the target property location provided by Andersen Environmental were identified for the years listed below. The certified Sanborn Library search results in this report can be authenticated by visiting www.edrnet.com/sanborn and entering the certification number. Only Environmental Data Resources Inc. (EDR) is authorized to grant rights for commercial reproduction of maps by Sanborn Library LLC, the copyright holder for the collection.

Certified Sanborn Results:

Site Name: 14820-14830-14850 Carmenita Rd &13555
Address: 14850 Carmenita Rd
City, State, Zip: Norwalk, CA 90650
Cross Street:
P.O. # NA
Project: 1112-1170, 1112-1171, 1112-117
Certification # 9C6D-4B7D-988F

Sanborn® Library search results
Certification # 9C6D-4B7D-988F

UNMAPPED PROPERTY

This report certifies that the complete holdings of the Sanborn Library, LLC collection have been searched based on client supplied target property information, and fire insurance maps covering the target property were not found.

The Sanborn Library includes more than 1.2 million Sanborn fire insurance maps, which track historical property usage in approximately 12,000 American cities and towns. Collections searched:

- ✓ Library of Congress
- ✓ University Publications of America
- ✓ EDR Private Collection

The Sanborn Library LLC Since 1866™

Limited Permission To Make Copies

Andersen Environmental (the client) is permitted to make up to THREE photocopies of this Sanborn Map transmittal and each fire insurance map accompanying this report solely for the limited use of its customer. No one other than the client is authorized to make copies. Upon request made directly to an EDR Account Executive, the client may be permitted to make a limited number of additional photocopies. This permission is conditioned upon compliance by the client, its customer and their agents with EDR's copyright policy; a copy of which is available upon request.

Disclaimer - Copyright and Trademark notice

This Report contains certain information obtained from a variety of public and other sources reasonably available to Environmental Data Resources, Inc. It cannot be concluded from this Report that coverage information for the target and surrounding properties does not exist from other sources. NO WARRANTY EXPRESSED OR IMPLIED, IS MADE WHATSOEVER IN CONNECTION WITH THIS REPORT. ENVIRONMENTAL DATA RESOURCES, INC. SPECIFICALLY DISCLAIMS THE MAKING OF ANY SUCH WARRANTIES, INCLUDING WITHOUT LIMITATION, MERCHANTABILITY OR FITNESS FOR A PARTICULAR USE OR PURPOSE. ALL RISK IS ASSUMED BY THE USER. IN NO EVENT SHALL ENVIRONMENTAL DATA RESOURCES, INC. BE LIABLE TO ANYONE, WHETHER ARISING OUT OF ERRORS OR OMISSIONS, NEGLIGENCE, ACCIDENT OR ANY OTHER CAUSE, FOR ANY LOSS OF DAMAGE, INCLUDING, WITHOUT LIMITATION, SPECIAL, INCIDENTAL CONSEQUENTIAL, OR EXEMPLARY DAMAGES. ANY LIABILITY ON THE PART OF ENVIRONMENTAL DATA RESOURCES, INC. IS STRICTLY LIMITED TO A REFUND OF THE AMOUNT PAID FOR THIS REPORT. Purchaser accepts this Report "AS IS". Any analyses, estimates, ratings, environmental risk levels or risk codes provided in this Report are provided for illustrative purposes only, and are not intended to provide, nor should they be interpreted as providing any facts regarding, or prediction or forecast of, any environmental risk for any property. Only a Phase I Environmental Site Assessment performed by an environmental professional can provide information regarding the environmental risk for any property. Additionally, the information provided in this Report is not to be construed as legal advice.

Copyright 2011 by Environmental Data Resources, Inc. All rights reserved. Reproduction in any media or format, in whole or in part, of any report or map of Environmental Data Resources, Inc., or its affiliates, is prohibited without prior written permission.

EDR and its logos (including Sanborn and Sanborn Map) are trademarks of Environmental Data Resources, Inc. or its affiliates. All other trademarks used herein are the property of their respective owners.

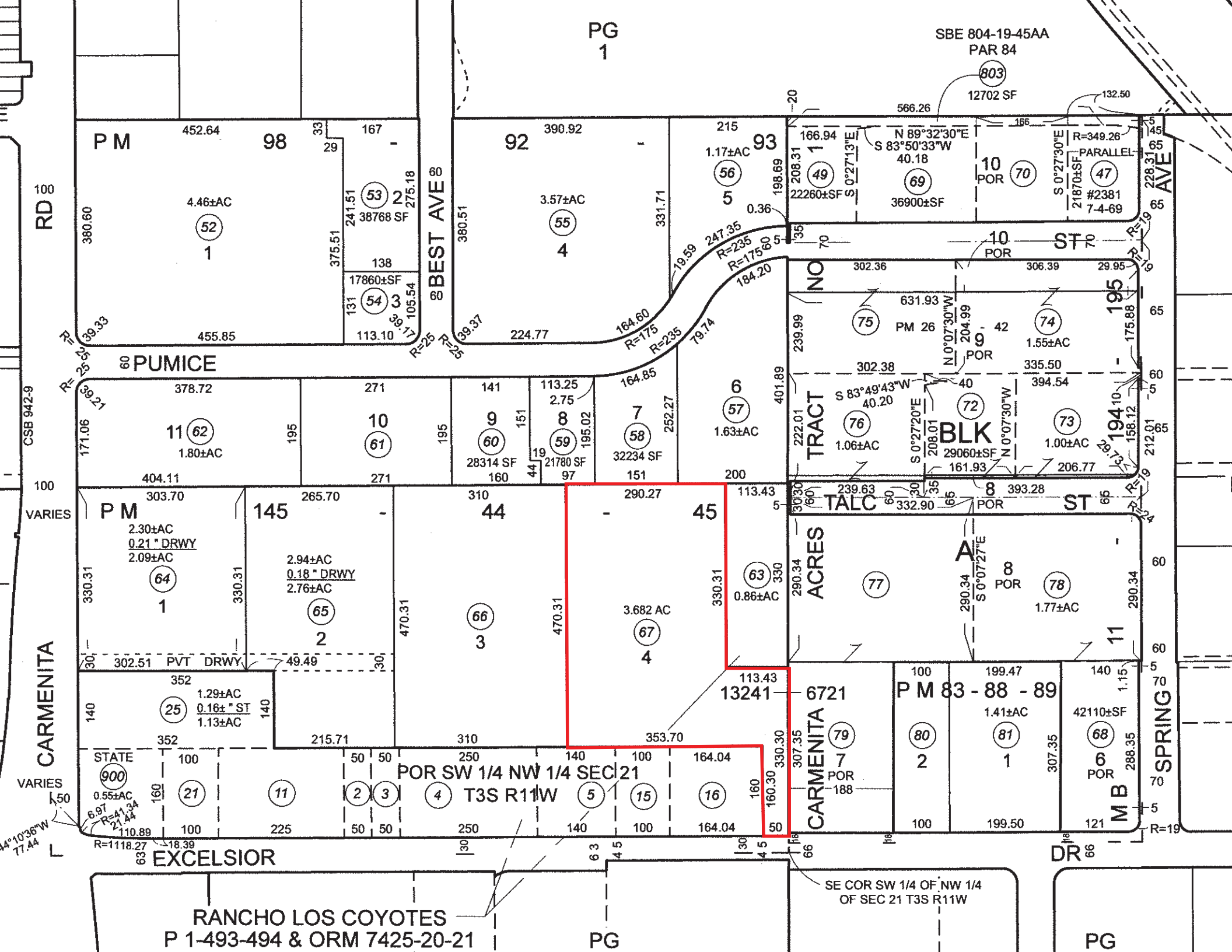

PG 1
SBE 804-19-45AA
PAR 84
803
12702 SF
P M
98
92
93
4.46±AC
52
1
53
2
38768 SF
3.57±AC
55
4
1.17±AC
56
5
22260±SF
49
36900±SF
69
10
POR
70
47
#2381
7-4-69
PARALLEL
BEST AVE
PUMICE
RD
CARMENITA
CSB 942-9
VARIES
11
62
1.80±AC
10
61
9
60
28314 SF
8
59
21780 SF
7
58
32234 SF
6
57
1.63±AC
NO
TRACT
BLK
TALC
ST
ACRES
A
195
194
11
PM 26
42
9
POR
74
1.55±AC
75
76
1.06±AC
72
29060±SF
73
1.00±AC
8
POR
P M
145
44
45
2.30±AC
0.21 " DRWY
2.09±AC
64
1
2.94±AC
0.18 " DRWY
2.76±AC
65
2
66
3
3.682 AC
67
4
63
0.86±AC
77
78
1.77±AC
PVT DRWY
25
1.29±AC
0.16± " ST
1.13±AC
13241
6721
P M 83 - 88 - 89
79
7
POR
80
2
81
1.41±AC
68
6
POR
42110±SF
M B
SPRING
AVE
STATE
900
0.55±AC
21
11
2
3
4
5
15
16
POR SW 1/4 NW 1/4 SEC 21
T3S R11W
EXCELSIOR
DR
SE COR SW 1/4 OF NW 1/4
OF SEC 21 T3S R11W
RANCHO LOS COYOTES
P 1-493-494 & ORM 7425-20-21
PG
PG

rcel Details

kept at the South District Office
is site updated?

8069-002-067
13555 EXCELSIOR DR
NORWALK CA 90650
Commercial /
Industrial
26 / 26811
13241

tion

or Recent Sales

03/25/1980
$484,610
$772,172
$0
$0
$0

$0
$0

$0

nation for 2016/17, as well as
6 Roll Values will be available
ember 30, 2016
tal taxes

escription

ER BK 145 P 44-45 OF

1
130,000
Year Built: 1970 / 1972
ms 0 / 0
0

2
48,000
Year Built: 1970 / 1970
ms 0 / 0
0

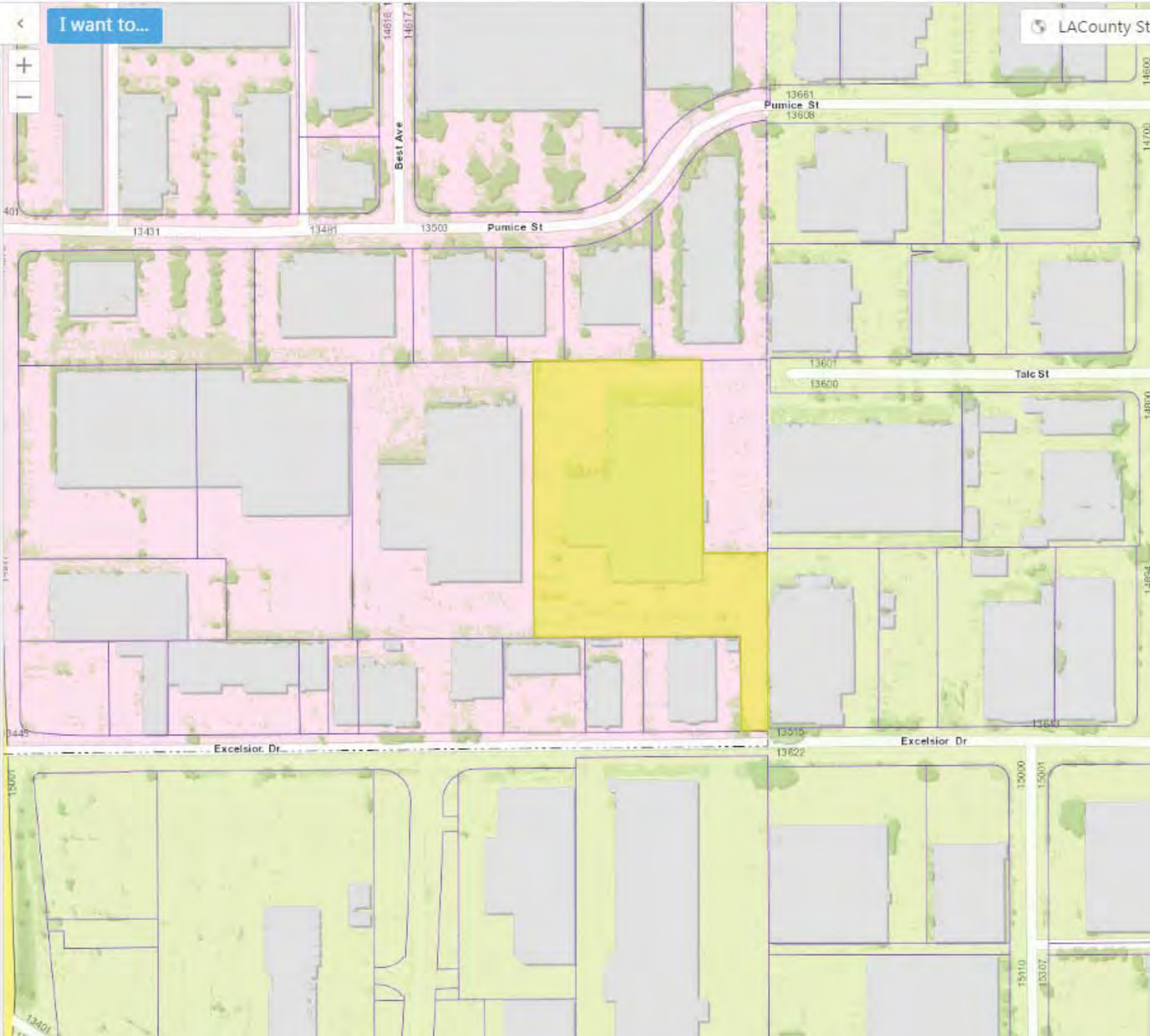

1

APPLICATION FOR ELECTRICAL PERMIT

City of NORWALK

CITY OF NORWALK — DEPT. OF BUILDING & SAFETY

WORKER'S COMPENSATION DECLARATION

I hereby affirm under penalty of perjury that I have a certificate of consent to self insure, or a certificate of Workers' Compensation Insurance or a certified copy thereof (Sec 3800 Lab C)

Policy No 808-98 Company State Fund

☒ Certified copy is hereby furnished

☐ Certified copy is filed with the city building inspection department

Date 7-27-98 Applicant [signature]

CERTIFICATE OF EXEMPTION FROM WORKERS' COMPENSATION INSURANCE

(This section need not be completed if the permit is for one hundred dollars ($ 100) or less)

I certify that in the performance of the work for which this permit is issued, I shall not employ any person in any manner so as to become subject to the Workers' Compensation Laws

Date _____ Applicant _____

NOTICE TO APPLICANT If, after making this Certificate of Exemption, you should become subject to the Workers' Compensation provisions of the Labor Code, you must forthwith comply with such provisions or this permit shall be deemed revoked

LICENSED CONTRACTORS DECLARATION

I hereby affirm under penalty of perjury that I am licensed under provisions of Chapter 9 (commencing with Section 7000) of Division 3 of the Business and Professions Code, and my license is in full force and effect

License Number 597746 Lic Class C-10

Contractor Engineered Protection Date 7-31-98

☐ I am exempt under Sec _____

B &PC for this reason _____

_____ Date _____

Signature _____

☐ Exemption for Reg Maint Elect

OWNER-BUILDER DECLARATION

I hereby affirm under penalty of perjury that I am exempt from the Contractor's License Law for the following reason (Section 7031 5, Business and Professions Code)

☐ I, as owner of the property, or my employees with wages as their sole compensation will do the work and the structure is not intended or offered for sale (Section 7044, Business and Professions Code)

☐ I as owner of the property, am exclusively contracting with licensed contractors to construct the project (Section 7044, Business and Professions Code)

CONSTRUCTION LENDING AGENCY

I hereby affirm under penalty of perjury that there is a the construction lending agency for the performance of the work for which this permit is issued (Sec 3097, Civ C)

Lender's Name _____

Lender's Address _____

I certify that I have read this application and state under penalty of perjury that the above information is correct I agree to comply with all city ordinances and State laws relating to building construction and hereby authorize representatives of this City to

FOR APPLICANT TO FILL IN	EACH	NO	FEE
New Residential Bldgs & Pools	$	—	$
1 & 2 Family Sq Ft _____		—	
Multi family Sq Ft _____			
Residential Swimming Pools			
Outlets Rec ___ Light ___ Sw ___ First 20			
Total No _____ Additional			
Lighting Fixtures First 20			
Additional			
Total No _____			
Fixed Appliances Not Over 1 HP			
Range ___ Heater ___ D W ___			
Oven ___ Dryer ___ W M ___			
Top ___ FAU ___ W H ___			
Hood ___ Fan ___ Other ___			
Disp ___ Room Air Cond ___			
Power Apparatus & Large Appliances			
Size & Type HP, KW KVA or KVAR			
_____ Up to 1 Incl			
_____ Over 1 to 10 Incl			
_____ Over 10 to 50 Incl			
_____ Over 50 to 100 Inc			
_____ Over 100			
Services Swbd MCC & Panelboards			
0 200 Amp Under 600 V			
201 1000 Amp Under 600 V			
Over 1000 Amp or Over 600 V			
Temp Power Pole & Appurtenances			
Sign with One Branch Circuit			
Additional Sign Branch Circuits			
Misc Conduits & Conductors		1	-
Other (See Complete Fee Schedule)			
Fire Alarm Sup		1	16 25
PERMIT FEE (Sub Total)			16 25
PLAN CHECKING FEE			1 -
PERMIT ISSUING FEE			20 -
TOTAL FEE			$ 37.25

JOB ADDRESS 1355 Excelsior Dr Norwalk, CA 90650

NEAREST CROSS ST Carmenita

OWNER OR FIRM NAME Norm Reeves Honda

MAIL ADDRESS 1355 Excelsior Dr

CITY Norwalk Tel No

PLAN CHECK APPLICANT Engineered Protection

ADDRESS 515 S Anderson St

CITY Los Angeles Tel No 213-623-2752

PERMIT APPLICANT Same

ADDRESS

CITY Tel No

LICENSE OR REG NUMBER 597746 Class C-10

PROCESSED BY

FINAL DATE 7-29-98

FINAL BY

BL-F82811 VALIDATION

INSPECTOR COPY

2 ELEC 36.25
RR 1.00
TOTAL 37.25
CHECK 37.25
CHANGE 0.00
ITEM 2
07-27-98 #1 3CL 8947 11:34TM

WORKER'S COMPENSATION DECLARATION

I hereby affirm under penalty of perjury that I have a certificate of consent to self insure or a certificate of Workers' Compensation insurance, or a certified copy thereof (Sec 3800, Lab C)

Policy No PWC501425 Company PAULA INS

☐ Certified copy is hereby furnished

☐ Certified copy is filed with the city building inspection department

Date 1-13-98 Applicant _____

CERTIFICATE OF EXEMPTION FROM WORKERS' COMPENSATION INSURANCE

(This section need not be completed if the permit is for one hundred dollars ($ 100) or less)

I certify that in the performance of the work for which this permit is issued I shall not employ any person in any manner so as to become subject to the Workers' Compensation Laws

Date _____ Applicant _____

NOTICE TO APPLICANT If, after making this Certificate of Exemption, you should become subject to the Workers' Compensation provisions of the Labor Code you must forthwith comply with such provisions or this permit shall be deemed revoked

LICENSED CONTRACTORS DECLARATION

I hereby affirm under penalty of perjury that I am licensed under provisions of Chapter 9 (commencing with Section 7000) of Division 3 of the Business and Professions Code, and my license is in full force and effect

License Number 589494 Lic Class B

Contractor MOSBY Date 1-13-98

☐ I am exempt under Sec _____

B &PC for this reason _____

_____ Date _____

Signature _____

☐ Exemption for Reg Maint Elect

OWNER-BUILDER DECLARATION

I hereby affirm under penalty of perjury that I am exempt from the Contractor's License Law for the following reason (Section 7031 5, Business and Professions Code)

☐ I, as owner of the property, or my employees with wages as their sole compensation, will do the work and the structure is not intended or offered for sale (Section 7044, Business and Professions Code)

☐ I, as owner of the property, am exclusively contracting with licensed contractors to construct the project (Section 7044, Business and Professions Code)

CONSTRUCTION LENDING AGENCY

I hereby affirm under penalty of perjury that there is a the construction lending agency for the performance of the work for which this permit is issued (Sec 3097, Civ C)

Lender's Name _____

Lender's Address _____

I certify that I have read this application and state under penalty of perjury that the above information is correct. I agree to comply

City of NORWALK

APPLICATION FOR ELECTRICAL PERMIT

CITY OF NORWALK **DEPT. OF BUILDING & SAFETY**

FOR APPLICANT TO FILL IN	EACH	NO	FEE
New Residential Bldgs & Pools	$	—	$
1 & 2 Family Sq Ft _____		—	
Multi family Sq Ft _____			
Residential Swimming Pools			
Outlets Rec 1 Light ____ Sw ____			1 00
Total No 1 First 20 / Additional			
Lighting Fixtures First 20 / Additional			
Total No _____			
Fixed Appliances Not Over 1 HP			
Range — Heater — D W —			
Oven — Dryer — W M —			
Top — FAU — W H —			
Hood — Fan — Other —			
Disp — Room Air Cond —			
Power Apparatus & Large Appliances			
Size & Type HP KW KVA or KVAR			
_____ Up to 1 Incl			
_____ Over 1 to 10 Incl			
_____ Over 10 to 50 Incl			
_____ Over 50 to 100 Inc			
_____ Over 100			
Services Swbd MCC & Panelboards			
0 200 Amp Under 600 V			
201 1000 Amp Under 600 V			
Over 1000 Amp or Over 600 V			
Temp Power Pole & Appurtenances			
Sign with One Branch Circuit			
Additional Sign Branch Circuits			
Misc Conduits & Conductors			
Other (See Complete Fee Schedule)			
PERMIT FEE (Sub Total)			1 50
~~PLAN CHECKING FEE~~ RR			1 00
PERMIT ISSUING FEE			15 00

JOB ADDRESS 13555 EXCELLSIOR

NEAREST CROSS ST

OWNER OR FIRM NAME NORM REEVES

MAIL ADDRESS 13155 EXCELLSIOR

CITY NORWALK Tel No

PLAN CHECK APPLICANT

ADDRESS

CITY Tel No

PERMIT APPLICANT MOSBY ELECT

ADDRESS 10587 MANN RD

CITY WHITTIER CA Tel No 916-6277057

LICENSE OR REG NUMBER 589494 Class

PROCESSED BY JO

FINAL DATE 7-29-98

FINAL BY CA

VALIDATION

2 ELEC 16.00
RR 1.00
TOTAL 17 00
CHECK 17.00
CHANGE 0.00
ITEM 2
01-13-98 #1 3CL 5881 16:00TM

INSPECTOR COPY

WORKERS' COMPENSATION DECLARATION

by affirm that I have a certificate of consent to self or a certificate of Workers' Compensation Insurance, ertified copy thereof (Sec 3800, Lab C)

No 2092C Company SELF INSUR

Certified copy is hereby furnished

Certified copy is filed with City building inspection department

12-28-94 Applicant

CERTIFICATE OF EXEMPTION FROM WORKERS' COMPENSATION INSURANCE

section need not be completed if the permit is for one ed dollars ($100) or less)

fy that in the performance of the work for which this t is issued, I shall not employ any person in any manner to become subject to the Workers' Compensation Laws'

Applicant

CE TO APPLICANT If, after making this Certificate of ption; you should become subject to the Workers' ensation provisions of the Labor Code, you must forth- comply with such provisions or this permit shall be ed revoked

LICENSED CONTRACTORS DECLARATION

by affirm that I am licensed under provisions of Chapter 9 nencing with Section 7000) of Division 3 of the Business rofessions Code, and my license is in full force and effect

se Number 365357 Lic Class C39

actor Date 12-28-94

am exempt under Sec

&P C for this reason

Date

gnature

OWNER-BUILDER DECLARATION

by affirm that I am exempt from the Contractor s License or the following reason (Section 7031 5, Business and ssions Code)

I as owner of the property, or my employees with wages as their sole compensation, will do the work and the structure is not intended or offered for sale (Section 7044 Business and Professions Code)

I, as owner of the property am exclusively contracting with licensed contractors to construct the project (Section 7044 Business and Professions Code)

CONSTRUCTION LENDING AGENCY

by affirm that there is a construction lending agency for erformance of the work for which this permit is issued 3097 Civ C)

r s Name

r's Address

y that I have read this application and state that the above ation is correct I agree to comply with all City ordinances and state

APPLICATION FOR BUILDING PERMIT

CITY OF NORWALK — DEPT. OF BUILDING & SAFETY

12700 Norwalk Blvd., Norwalk, CA 90651-1030

(310) 929-2677 Ext.: 254

APPLICANTS COPY

FOR APPLICANT TO FILL IN

BUILDING ADDRESS 13555 EXCELSIOR DR

CITY NORWALK ZIP

SIZE OF LOT NO OF BLDGS NOW ON LOT

TRACT BLOCK LOT NO

OWNER SYDNEY DEV. CORP TEL NO 821-2776

ADDRESS 487 WASHINGTON

CITY MARINA DEL REY ZIP 90292

ARCHITECT OR ENGINEER TEL NO

ADDRESS

CONTRACTOR BRYANT ORG. TEL NO 714 6340919

ADDRESS 2225 E. KATELLA LIC NO C39

CITY ANAHEIM LIC CLASS 365357

SQ FT SIZE	NO OF STORIES	NO OF FAMILIES	CHECK ONE
			NEW ☐
			ADD ☐
			ALTER ☐
			REPAIR ☐
			DEMOL ☐

DESCRIPTION OF WORK

ADD 34 SKYLIGHTS

ICBO # 1998

WILL THE APPLICANT OR FUTURE BUILDING OCCUPANT HANDLE A HAZARDOUS MATERIAL OR A MIXTURE CONTAINING A HAZARDOUS MATERIAL EQUAL TO OR GREATER THAN THE AMOUNTS SPECIFIED ON THE HAZARDOUS MATERIALS INFORMATION GUIDE?

YES ☐ NO ☐

WILL THE INTENDED USE OF THE BUILDING BY THE APPLICANT OR FUTURE BUILDING OCCUPANT REQUIRE A PERMIT FOR CONSTRUCTION OR MODIFICATION FROM THE SOUTH COAST AIR QUALITY MANAGEMENT DISTRICT (SCAQMD) SEE PERMITTING CHECKLIST FOR GUIDELINES

YES ☐ NO ☐

I HAVE READ THE HAZARDOUS MATERIALS INFORMATION GUIDE AND THE SCAQMD PERMITTING CHECKLIST I UNDERSTAND MY REQUIREMENTS UNDER THE LOS ANGELES COUNTY CODE TITLE 2 CHAPTER 2 20 SECTIONS 2 20 100 THROUGH 2 20 140 CONCERNING HAZARDOUS MATERIALS REPORTING AND FOR OBTAINING A PERMIT FROM THE SCAQMD

OWNER OR AGENT

P C Fee $	Permit Fee 248.00
	Issuance Fee 10.50

BUILDING ADDRESS 13555 Excelsior

NEAREST CROSS ST

ASSESSOR MAP BOOK PAGE PARCEL

USE ZONE C MAP NO SPECIAL CONDITIONS

GROUP	TYPE CONST	FIRE ZONE	PROCESSED BY
B2	5KY Lights	III	SO

STATISTICAL CLASSIFICATION CLASS NO DWELL UNITS APT CONDO

SEWER MAP BK PG

VALIDATION

VALUATION $ 20,000

$

FINAL DATE 1-17-95

FINAL By 12-28-94 #1

PLANNING DEPT. OK RAS 12/28/94

1 BUILD 262.70
TOTAL 262.70
CHECK 262.70
CHANGE 0.00
ITEM 1
3CL 9934 12:27TM

WORKERS COMPENSATION DECLARATION

ereby affirm that I have a certificate of consent to self
ire, or a certificate of Workers Compensation Insurance
a certified copy thereof (Sec 3800, Lab C)

cy No. 2092 C Company SELF INSUR

Certified copy is hereby furnished

Certified copy is filed with City building inspection department

e 12-8-94 Applicant

CERTIFICATE OF EXEMPTION FROM WORKERS COMPENSATION INSURANCE

s section need not be completed if the permit is for one dred dollars ($100) or less)

rtify that in the performance of the work for which this nit is issued, I shall not employ any person in any manner s to become subject to the Workers Compensation Laws

_____ Applicant _____

TICE TO APPLICANT If, after making this Certificate of nption, you should become subject to the Workers pensation provisions of the Labor Code you must forth comply with such provisions or this permit shall be med revoked

LICENSED CONTRACTORS DECLARATION

eby affirm that I am licensed under provisions of Chapter 9 mmencing with Section 7000) of Division 3 of the Business Professions Code and my license is in full force and effect

nse Number 365357 Lic Class C39

tractor Date 12-8-94

I am exempt under Sec _____

B &P C for this reason _____

_____ Date _____

Signature _____

OWNER BUILDER DECLARATION

eby affirm that I am exempt from the Contractor s License for the following reason (Section 7031 5 Business and essions Code)

I as owner of the property or my employees with wages as their sole compensation, will do the work and the structure is not intended or offered for sale (Section 7044 Business and Professions Code)

I as owner of the property am exclusively contracting with licensed contractors to construct the project (Sec tion 7044 Business and Professions Code)

CONSTRUCTION LENDING AGENCY

eby affirm that there is a construction lending agency for performance of the work for which this permit is issued 3097 Civ C)

er s Name _____

er s Address _____

ify that I have read this application and state that the above nation is correct I agree to comply with all City ordinances and state

City of NORWALK

APPLICATION FOR BUILDING PERMIT

CITY OF NORWALK DEPT. OF BUILDING & SAFETY
12700 Norwalk Blvd., Norwalk, CA 90651-1030
(310) 929-2677 Ext.: 254

1

INSPECTOR COPY

FOR APPLICANT TO FILL IN

BUILDING ADDRESS 13555 EXCELSIOR DR
CITY NORWALK ZIP
SIZE OF LOT NO OF BLDGS NOW ON LOT
TRACT BLOCK LOT NO
OWNER SYDNEY DEV. CORP TEL NO 921-2776
ADDRESS 487 WASHINGTON
CITY MARINA DEL REY ZIP 90292
ARCHITECT OR ENGINEER TEL NO
ADDRESS
CONTRACTOR BRYANT ORG TEL NO 213 7700155
ADDRESS 16627 S. AVALON LIC NO 365357
CITY CARSON 90746 LIC CLASS C39
SQ FT SIZE 584 00 NO OF STORIES NO OF FAMILIES CHECK ONE
DESCRIPTION OF WORK
tear off - Reroof
4 Ply Cap Roof
MANVILLE - Class A
NEW ☐ ADD ☐ ALTER ☐ REPAIR ☐ DEMOL ☐

WILL THE APPLICANT OR FUTURE BUILDING OCCUPANT HANDLE A HAZARDOUS MATERIAL OR A MIXTURE CONTAINING A HAZARDOUS MATERIAL EQUAL TO OR GREATER THAN THE AMOUNTS SPECIFIED ON THE HAZARDOUS MATERIALS INFORMATION GUIDE?
YES ☐ NO ☐

WILL THE INTENDED USE OF THE BUILDING BY THE APPLICANT OR FUTURE BUILDING OCCUPANT REQUIRE A PERMIT FOR CONSTRUCTION OR MODIFICATION FROM THE SOUTH COAST AIR QUALITY MANAGEMENT DISTRICT (SCAQMD) SEE PERMITTING CHECKLIST FOR GUIDELINES
YES ☐ NO ☐

I HAVE READ THE HAZARDOUS MATERIALS INFORMATION GUIDE AND THE SCAQMD PERMITTING CHECKLIST I UNDERSTAND MY REQUIREMENTS UNDER THE LOS ANGELES COUNTY CODE, TITLE 2 CHAPTER 2 20 SECTIONS 2 80 100 THROUGH 2 20 140 CONCERNING HAZARDOUS MATERIALS REPORTING AND FOR OBTAINING A PERMIT FROM THE SCAQMD

OWNER OR AGENT

P C Fee $	Permit Fee 806.00

BUILDING ADDRESS 13555 Excelsior

NEAREST CROSS ST
ASSESSOR MAP BOOK PAGE PARCEL
USE ZONE MAP NO SPECIAL CONDITIONS
GROUP TYPE CONST V FIRE ZONE 3 PROCESSED BY
STATISTICAL CLASSIFICATION CLASS NO _____ DWELL UNITS _____ APT CONDO
SEWER MAP BK PG

VALIDATION

VALUATION $ 81,600
$
FINAL DATE 1-17-95
FINAL By
12-08-94 #1

1 BUILD 833.72
TOTAL 833.72
CHECK 833.72
CHANGE 0.00
ITEM 1
3CL 9694 09:52TM

APPLICATION FOR BUILDING PERMIT

CITY OF NORWALK — DEPT. OF BUILDING & SAFETY
12700 Norwalk Blvd., Norwalk, CA 90651-1030
(310) 929-2677 Ext.: 254

1

INSPECTOR COPY

WORKERS' COMPENSATION DECLARATION

I hereby affirm that I have a certificate of consent to self insure or a certificate of Workers' Compensation Insurance, or a certified copy thereof (Sec 3800, Lab C.)

Policy No _____ Company _____

☐ Certified copy is hereby furnished

☐ Certified copy is filed with City building inspection department

Date _____ Applicant _____

CERTIFICATE OF EXEMPTION FROM WORKERS' COMPENSATION INSURANCE

(This section need not be completed if the permit is for one hundred dollars ($100) or less)

I certify that in the performance of the work for which this permit is issued, I shall not employ any person in any manner so as to become subject to the Workers' Compensation Laws

Date 8-31-94 Applicant _____

NOTICE TO APPLICANT If, after making this Certificate of Exemption, you should become subject to the Workers' Compensation provisions of the Labor Code, you must forthwith comply with such provisions or this permit shall be deemed revoked

LICENSED CONTRACTORS DECLARATION

I hereby affirm that I am licensed under provisions of Chapter 9 (commencing with Section 7000) of Division 3 of the Business and Professions Code and my license is in full force and effect

License Number 559 458 Lic Class C-39

Contractor _____ Date 8-31-94

☐ I am exempt under Sec _____

B & P C for this reason _____

Date _____

Signature _____

OWNER-BUILDER DECLARATION

I hereby affirm that I am exempt from the Contractor's License Law for the following reason (Section 7031 5, Business and Professions Code)

☐ I, as owner of the property, or my employees with wages as their sole compensation, will do the work and the structure is not intended or offered for sale (Section 7044 Business and Professions Code)

☐ I as owner of the property am exclusively contracting with licensed contractors to construct the project (Section 7044 Business and Professions Code)

CONSTRUCTION LENDING AGENCY

I hereby affirm that there is a construction lending agency for the performance of the work for which this permit is issued (Sec 3097 Civ C)

Lender's Name _____

Lender's Address _____

I certify that I have read this application and state that the above information is correct I agree to comply with all City ordinances and state laws relating to building construction and hereby authorize representatives of this City to enter upon the above-mentioned property for inspection purposes

_____ _____
Date

FOR APPLICANT TO FILL IN

BUILDING ADDRESS 11851 Spry st.
CITY Norwalk ZIP
SIZE OF LOT NO OF BLDGS NOW ON LOT 1
TRACT BLOCK LOT NO
OWNER Carol Walker TEL NO 863 0825
ADDRESS same
CITY ZIP
ARCHITECT OR ENGINEER TEL NO
ADDRESS
CONTRACTOR W. Harpoon Rfg. TEL NO 266-5483
ADDRESS 6009 Wardlow LIC NO 559-458
CITY Long Beach LIC CLASS C-39

SQ FT SIZE	NO OF STORIES	NO OF FAMILIES	CHECK ONE
2300	1	1	

DESCRIPTION OF WORK Remove shake 1/2" = C.D.X. 15# felt 25 yr. composition

CHECK ONE: NEW ☐ ADD ☐ ALTER ☐ REPAIR ☐ DEMOL ☐

WILL THE APPLICANT OR FUTURE BUILDING OCCUPANT HANDLE A HAZARDOUS MATERIAL OR A MIXTURE CONTAINING A HAZARDOUS MATERIAL EQUAL TO OR GREATER THAN THE AMOUNTS SPECIFIED ON THE HAZARDOUS MATERIALS INFORMATION GUIDE? YES ☐ NO ☐

WILL THE INTENDED USE OF THE BUILDING BY THE APPLICANT OR FUTURE BUILDING OCCUPANT REQUIRE A PERMIT FOR CONSTRUCTION OR MODIFICATION FROM THE SOUTH COAST AIR QUALITY MANAGEMENT DISTRICT (SCAQMD) SEE PERMITTING CHECKLIST FOR GUIDELINES YES ☐ NO ☐

I HAVE READ THE HAZARDOUS MATERIALS INFORMATION GUIDE AND THE SCAQMD PERMITTING CHECKLIST I UNDERSTAND MY REQUIREMENTS UNDER THE LOS ANGELES COUNTY CODE TITLE 2 CHAPTER 2 20 SECTIONS 2 20 100 THROUGH 2 20 140 CONCERNING HAZARDOUS MATERIALS REPORTING AND FOR OBTAINING A PERMIT FROM THE SCAQMD

OWNER OR AGENT

P C Fee $	Permit Fee $6.00
	Issuance Fee 10.50
Investigation Fee Smt 50	Total Fee 67.00

SEE REVERSE FOR EXPLANATORY LANGUAGE

BUILDING ADDRESS 11851 Spry

NEAREST CROSS ST

ASSESSOR MAP BOOK | PAGE | PARCEL

USE ZONE R1 | MAP NO | SPECIAL CONDITIONS

GROUP	TYPE CONST	FIRE ZONE	PROCESSED BY
R3	Re Roof	III	SO

STATISTICAL CLASSIFICATION | APT | CONDO

CLASS NO _____ DWELL UNITS _____

SEWER MAP BK PG

BL Acct# 49577
VALIDATION

VALUATION $ 36.00

$

FINAL DATE 9/7/94

FINAL By

1 BUILD 67.00
TOTAL 67.00
CHECK 67.00
CHANGE 0.00
ITEM 1

8-31-94 #1 3CL 8394 11:59TM

WORKERS COMPENSATION DECLARATION

y affirm that I have a certificate of consent to self or a certificate of Workers' Compensation Insurance ified copy thereof (Sec 3800 Lab C),

lo 0390422 Company Republic Ins.

ertified copy is hereby furnished

ertified copy is filed with City building inspection department

ne 2, 94 Applicant

CERTIFICATE OF EXEMPTION FROM WORKERS' COMPENSATION INSURANCE

ction need not be completed if the work involved by mit is for one hundred dollars ($100) or less)

that in the performance of the work for which this s issued, I shall not employ any person in any manner become subject to the Workers' Compensation Laws

Applicant

TO APPLICANT If after making this Certificate of on, you should become subject to the Workers' sation provisions of the Labor Code, you must forth- mply with such provisions or this permit shall be revoked

LICENSED CONTRACTORS DECLARATION

affirm that I am licensed under provisions of Chapter 9 ncing with Section 7000) of Division 3 of the Business essions Code, and my license is in full force and effect

Number 209110 Lic Class C-36

or Specialty Plumbing Date 6-2-94

am exempt under Sec

&P C for this reason

Date

gnature

SINGLE FAMILY HOME OWNER-BUILDER DECLARATION

affirm that I am exempt from the Contractor's License the following reason (Section 7031 5 Business and ons Code)

as owner of the property, will do the work and the ructure is not intended or offered for sale (Section 44, Business and Professions Code)

CONSTRUCTION LENDING AGENCY

affirm that there is a construction lending agency for ormance of the work for which this permit is issued 97, Civ C)

Name

Address

that I have read this application and state that the above

City of NORWALK

APPLICATION FOR PLUMBING PERMIT

CITY OF NORWALK — DEPT. OF BUILDING & SAFETY 1

FOR APPLICANT TO FILL IN (PRINT OR TYPE)

NUMBER	FIXTURE OR ITEM	@	FEE
	WATER CLOSET		
	BATH TUB		
	SHOWER		
	LAVATORY		
	SINK		
	DISHWASHER		
	CLOTHES WASHER		
	SWIMMING POOL RECEPTOR		
	LAWN SPRINKLER SYSTEM		
	WATER HEATER		
	GAS SYSTEM OUTLETS		
	OUTLETS OVER 5 PER SYSTEM		
3	Floor Drains		18 00
1	Sand + Grease Trap		6 00
Plan check fee			
	PLUMBING PERMIT ISSUING FEE $		10 50
	TOTAL FEE		34 50

Plan check applicant

Name

Address

City Tel No

BUILDING ADDRESS 13555 Excelsior

NEAREST CROSS ST Carmenita

OWNER Sidney Development

MAIL ADDRESS 13555 Excelsior

CITY Norwalk TEL NO (213) 921-2776

CONTRACTOR Specialty Plumbing

ADDRESS 14965 La Palma

CITY Chino TEL NO (909) 597-4738

STATE LICENSE NO 209110 LIC CLASS C-36

PROCESSED BY

FINAL DATE 6/8/94

FINAL BY

VALIDATION

BL#

INSPECTOR COPY

5 PLMB 34.50
TOTAL 34.50
CHECK 34.50
CHANGE 0.00
ITEM 1
06-08-94 #1 3CL 7219 12:13TM

SANITATION APPROVALS
5/12/94

WORKERS' COMPENSATION DECLARATION

I hereby affirm that I have a certificate of consent to self [illegible] or a certificate of Workers' Compensation Insurance [illegible] certified copy thereof (Sec 3800, Lab C)

Policy No C94CG0366 Company Brakke Schafnitz

☐ Certified copy is hereby furnished

☐ Certified copy is filed with City building inspection department

Date 5-26-94 Applicant x Larry Douglas

CERTIFICATE OF EXEMPTION FROM WORKERS' COMPENSATION INSURANCE

(This section need not be completed if the permit is for one hundred dollars ($100) or less)

I certify that in the performance of the work for which this permit is issued, I shall not employ any person in any manner so as to become subject to the Workers' Compensation Laws

Date 5-26-94 Applicant _____

NOTICE TO APPLICANT If after making this Certificate of Exemption, you should become subject to the Workers' Compensation provisions of the Labor Code, you must forthwith comply with such provisions or this permit shall be deemed revoked

LICENSED CONTRACTORS DECLARATION

I hereby affirm that I am licensed under provisions of Chapter 9 (commencing with Section 7000) of Division 3 of the Business and Professions Code, and my license is in full force and effect

License Number 222840 Lic Class 1B

Contractor A J PADLEFORD Date 12-31-95

☐ I am exempt under Sec _____

B & P C for this reason _____

_____ Date _____

Signature Larry Douglas

OWNER-BUILDER DECLARATION

I hereby affirm that I am exempt from the Contractor's License Law for the following reason (Section 7031 5 Business and Professions Code)

☐ I, as owner of the property or my employees with wages as their sole compensation will do the work and the structure is not intended or offered for sale (Section 7044 Business and Professions Code)

☐ I as owner of the property am exclusively contracting with licensed contractors to construct the project (Section 7044 Business and Professions Code)

CONSTRUCTION LENDING AGENCY

I hereby affirm that there is a construction lending agency for the performance of the work for which this permit is issued (Sec 3097, Civ C)

Lender's Name _____

Lender s Address _____

I certify that I have read this application and state that the above information is correct I agree to comply with all City ordinances and state laws relating to building construction and hereby authorize representatives of this City to enter upon the above mentioned property [illegible]

[illegible] 5-26-94
Date

LEE STACY (310) 402-3844

City of NORWALK

APPLICATION FOR BUILDING PERMIT

CITY OF NORWALK DEPT. OF BUILDING & SAFETY
12700 Norwalk Blvd., Norwalk, CA 90651-1030
(310) 929-2677 Ext.: 254

1

INSPECTOR COPY

FOR APPLICANT TO FILL IN

BUILDING ADDRESS 13555 Excelsior
CITY NORWALK ZIP 90605
SIZE OF LOT 3.5 ACRES NO OF BLDGS NOW ON LOT 1
TRACT | BLOCK | LOT NO
OWNER SYDNEY DEVELOPMENT TEL (818) 821-2776
ADDRESS 13555 EXCELSIOR DR
CITY NORWALK ZIP 90605
ARCHITECT OR ENGINEER TEL NO
ADDRESS
CONTRACTOR Paddleford Cont. TEL NO 3) 924-3364
ADDRESS 18173 Pioneer LIC NO B1 222848
CITY Artesia CA. LIC CLASS
SQ FT SIZE | NO OF STORIES | NO OF FAMILIES | CHECK ONE
DESCRIPTION OF WORK ONE 1500 GAL Clarifier
NEW ☐ ADD ☐ ALTER ☐ REPAIR ☐ DEMOL ☐

WILL THE APPLICANT OR FUTURE BUILDING OCCUPANT HANDLE A HAZARDOUS MATERIAL OR A MIXTURE CONTAINING A HAZARDOUS MATERIAL EQUAL TO OR GREATER THAN THE AMOUNTS SPECIFIED ON THE HAZARDOUS MATERIALS INFORMATION GUIDE?
YES ☒ NO ☐

WILL THE INTENDED USE OF THE BUILDING BY THE APPLICANT OR FUTURE BUILDING OCCUPANT REQUIRE A PERMIT FOR CONSTRUCTION OR MODIFICATION FROM THE SOUTH COAST AIR QUALITY MANAGEMENT DISTRICT (SCAQMD) SEE PERMITTING CHECKLIST FOR GUIDELINES
YES ☐ NO ☐

I HAVE READ THE HAZARDOUS MATERIALS INFORMATION GUIDE AND THE SCAQMD PERMITTING CHECKLIST I UNDERSTAND MY REQUIREMENTS UNDER THE LOS ANGELES COUNTY CODE TITLE 2 CHAPTER 2 20 SECTIONS 2 20 100 THROUGH 2 20 140 CONCERNING HAZARDOUS MATERIALS REPORTING AND FOR OBTAINING A PERMIT FROM THE SCAQMD

[signature]
OWNER OR AGENT

P C Fee $	156.30	Permit Fee	152.00
		Issuance Fee	10.50
~~Investigation Fee~~ Smip	2.14	Total Fee	164.64

BUILDING ADDRESS 13555 EXCELSIOR
NEAREST CROSS ST
ASSESSOR MAP BOOK | PAGE | PARCEL
USE ZONE | MAP NO | SPECIAL CONDITIONS
GROUP Clarifier | TYPE CONST | FIRE ZONE 1/1 | PROCESSED BY [signature]
STATISTICAL CLASSIFICATION CLASS NO _____ DWELL UNITS _____ | APT | CONDO
SEWER MAP BK PG
VALUATION $ 12,000.00
$
FINAL DATE 8/11/94
5-12-94 #1 FINAL By [signature]

VALIDATION

23 BUILD 156.30
TOTAL 156.30
CHECK 156.30
CHANGE 0.00
ITEM 1
3CL 6899 16:17TM

1 BUILD 164.64
TOTAL 164.64
CHECK 164.64
CHANGE 0.00
ITEM 1
5-26-94 #1 3CL 7085 09:28TM

SEE REVERSE FOR EXPLANATORY LANGUAGE

BUILDING PERMIT APPLICATION

OWNER-BUILDER DECLARATION

I hereby affirm under penalty of perjury that I am exempt from the Contractors License Law for the following reason (SEC 7031 5 Business and Professions Code Any city or county which requires a permit to construct alter improve demolish or repair any structure prior to its issuance also requires the applicant for such permit to file a signed statement that he or she is licensed pursuant to the provisions of the Contractors License Law (Chapter 9 (commencing with Sec 7000) of Division 3 of the Business and Professions Code) or that he or she is exempt therefrom and the basis for the alleged exemption Any violation of Section 7031 5 by any applicant for a permit subjects the applicant to a civil penalty of not more than five hundred dollars ($500)

☐ I as owner of the property or my employees with wages as their sole compensation will do the work and the structure is not intended or offered for sale (Sec 7044 Business and Professions Code The Contractors License Law does not apply to an owner of property who builds or improves thereon and who does such work himself or herself or through his or her own employees provided that such improvements are not intended or offered for sale If however the building or improvement is sold within one year of completion the owner-builder will have the burden of proving that he or she did not build or improve for the purpose of sale)

☐ I as owner of the property am exclusively contracting with licensed contractors to construct the project (Sec 7044 Business and Professions Code The Contractors License Law does not apply to an owner of property who builds or improves thereon and who contracts for such projects with a contractor(s) licensed pursuant to the Contractors License Law)

☐ I am exempt under Section _____ B &P C for this reason

Date _____ Signature of Owner _____

LICENSED CONTRACTORS DECLARATION

I hereby affirm under penalty of perjury that I licensed under provisions of Chapter 9 (commencing with Section 7000) of Division 3 of the Business and Professions Code and my license in in full force and effect

License Class	License Number	Expiration Date
B	589454	3-98

1-13-98 Date _____ Signature of Contractor _____

WORKERS' COMPENSATION DECLARATION

I hereby affirm under penalty of perjury one of the following declarations

☑ I have and will maintain a certificate of consent to self-insure for workers compensation as provided for by Section 3700 of the Labor Code for the performance of the work for which this permit is issued

☐ I have and will maintain workers compensation insurance as required by Section 3700 of the Labor Code for the performance of the work for which this permit is issued My workers compensation insurance carrier and policy number are

Carrier PACIFIC INS CO

Policy No PWC 501-4251

(This section need not be completed if the permit is for one hundred dollars ($100) or less)

☐ I certify that in the performance of the work for which this permit is issued I shall not employ any person in any manner so as to become subject to the workers compensation laws of California and agree that if I should become subject to the workers compensation provisions of Section 3700 of the Labor Code I shall forthwith comply with those provisions

1-13-98 Date _____ Signature of Applicant _____

WARNING FAILURE TO SECURE WORKERS COMPENSATION COVERAGE IS UNLAWFUL, AND SHALL SUBJECT AN EMPLOYER TO CRIMINAL PENALTIES AND CIVIL FINES UP TO ONE HUNDRED THOUSANDS DOLLARS ($100,000), IN ADDITION TO THE COST OF COMPENSATION, DAMAGES AS PROVIDED FOR IN SECTION 3706 OF THE LABOR CODE, INTEREST, AND ATTORNEY'S FEES

CONSTRUCTION LENDING AGENCY

I hereby affirm under penalty of perjury that there is a construction lending agency for the performance of the work for which this permit is issued (Sec 3097 Civ C)

Lender's Name _____

Lender's Address _____

I certify that I have read this application and state that the above information is correct I agree to comply with all city and county ordinances and state laws relating to building construction and hereby authorize representatives of this City to enter upon the above-mentioned property for inspection purposes

1-13-98 Date _____ Signature of Applicant _____

City of NORWALK

APPLICATION FOR BUILDING PERMIT

DEPT OF BUILDING AND SAFETY 12700 NORWALK BLVD., NORWALK, CA 90650 (562) 929-5733

FOR APPLICANT TO FILL IN

BUILDING ADDRESS 13555 Excelsior

USE OF EXISTING BLDG Auto Repair

SIZE OF LOT _____ NO OF BLDGS NOW ON LOT _____

TRACT _____ BLOCK _____ LOT NO _____

ASSESSOR MAP BOOK _____ PAGE _____ PARCEL _____

OWNER Norm Reves Hda TEL NO 562-902-3884

ADDRESS 13555 Excelsior

CITY Nor Walk ZIP 9650

ARCHITECT OR ENGINEER Gene Porter TEL NO 916-362-4368

ADDRESS 8752 New Dawn Dr

CONTRACTOR Mobby Cast TEL NO 916-687-2657

ADDRESS 10587 Manor Dr LIC NO 589454

CITYCLASS B

APPLICANT (PRINT) Allan Gould TEL NO 714-584-9464

SQ FT SIZE _____ NO OF STORIES _____ NO OF FAMILIES _____

DESCRIPTION OF WORK Smog Dyno Installation

NEW ☐ ADD ☐ ALTER ☒ REPAIR ☐ DEMOL ☐ URM ☐

WILL THE APPLICANT OR FUTURE BUILDING OCCUPANT HANDLE A HAZARDOUS MATERIAL OR A MIXTURE CONTAINING A HAZARDOUS MATERIAL EQUAL TO OR GREATER THAN THE AMOUNTS SPECIFIED ON THE HAZARDOUS MATERIALS INFORMATION GUIDE?

YES ☐ NO ☐

WILL THE INTENDED USE OF THE BUILDING BY THE APPLICANT OR FUTURE BUILDING OCCUPANT REQUIRE A PERMIT FOR CONSTRUCTION OR MODIFICATION FROM THE SOUTH COAST AIR QUALITY MANAGEMENT DISTRICT (SCAQMD) SEE PERMITTING CHECKLIST FOR GUIDELINES

YES ☐ NO ☐

I HAVE READ THE HAZARDOUS MATERIALS INFORMATION BUIDE AND THE SCAQMD PERMITTING CHECKLIST I UNDERSTAND MY REQUIREMENTS UNDER THE LOS ANGELES COUNTY CODE TITLE 2 CHAPTER 2.20 SECTION 2.20 100 THROUGH 2 20 140 CONCERNING HAZARDOUS MATERIALS REPORTING AND FOR OBTAINING A PERMIT FROM THE SCAQMD

OWNER OR AGENT _____

BUILDING ADDRESS 13555 Excelsior

MAP NO _____ SEWER MAP _____ BOOK _____ PAGE _____

SPECIAL CONDITIONS _____

USE ZONE	GROUP	TYPE CONST	FIRE ZONE	PROCESSED BY
C	H	VN	III	SO

STATISTICAL CLASSIFICATION _____ CLASS NO _____ DWELL UNITS _____ OPT _____ CONDO _____

FEE 64.18	PERMIT FEE 75.50
	ISSUANCE FEE 20.50
SMPI FEE .50	TOTAL FEE 99.00
R/R FEE 3.00	
VALUATION $ 2500.00	FINAL DATE 7-29-98
$	FINAL BY CA

VALIDATION

01-13-98 #1

BUILD 64.18
TOTAL 64.18
CHECK 64.18
CHANGE 0.00
ITEM 3.00
ITEM 1 100.00
CHECK 5871 99.00TM
CHECK 1.00
CHANGE 0.00
ITEM 2 96.00

01-13-98 #1

RR3CL 5879 3.00 15:59TM
TOTAL 99.00
CHECK 99.00
CHANGE 0.00
ITEM 2

01-13-98 #1

3CL 5880 15:59TM

INSPECTOR COPY

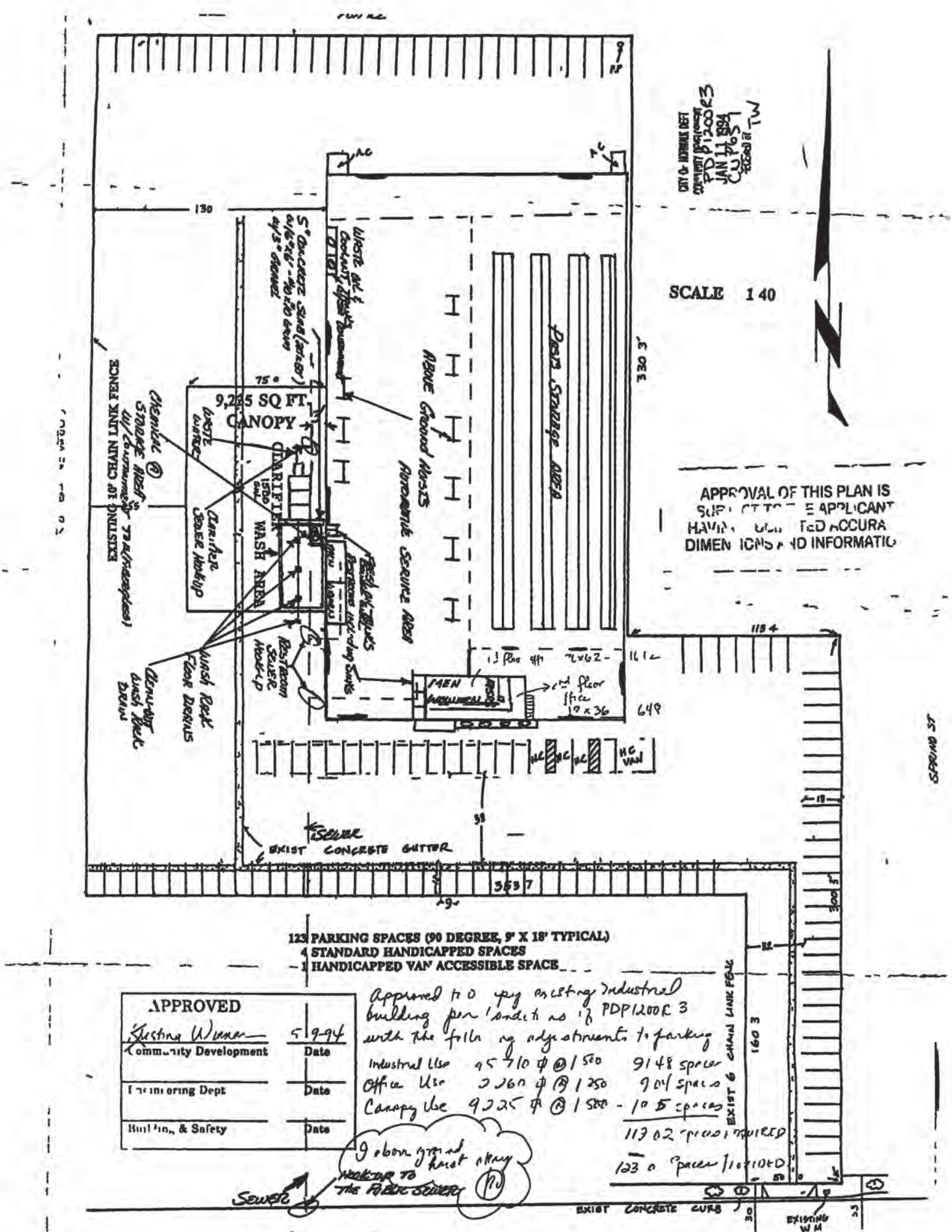

SCALE 1 40
APPROVAL OF THIS PLAN IS SUBJECT TO THE APPLICANT HAVING SUBMITTED ACCURATE DIMENSIONS AND INFORMATION
9,225 SQ FT. CANOPY
CLARIFIER WASH AREA
ABOVE GROUND HOISTS
AUTOMOTIVE SERVICE AREA
PASTS STORAGE AREA
EXISTING 10' CHAIN LINK FENCE
CHEMICAL STORAGE AREA W/ CONTAINMENT TOP (FIBERGLASS)
WASTE WATER
CLARIFIER SEWER HOOKUP
WASH RACK FLOOR DRAINS
CLEAN-OUT WASH RACK DRAIN
RESTROOM SEWER HOOKUP
MEN
2nd floor office 10 x 36
HC VAN
SEWER
EXIST CONCRETE GUTTER
EXIST 6 CHAIN LINK FENCE
EXIST CONCRETE CURB
EXISTING W M
SPRING ST
130
330 3'
115 4
648
353 7
160 3
123 PARKING SPACES (90 DEGREE, 9' X 18' TYPICAL)
4 STANDARD HANDICAPPED SPACES
1 HANDICAPPED VAN ACCESSIBLE SPACE
APPROVED
Kristina Wiener 5-9-94
Community Development Date
Engineering Dept Date
Building & Safety Date
Approved to occupy existing industrial building per conditions of PDP1200R3 with the following adjustments to parking
Industrial Use 95710 ⌀ @ 1500 9148 spaces
Office Use 2260 ⌀ @ 1250 904 spaces
Canopy Use 9225 ⌀ @ 1500 - 105 spaces
11702 spaces required
123 0 spaces provided
I above ground hoist okay
HOOKUP TO THE PUBLIC SEWER
SEWER

APPLICATION FOR BUILDING PERMIT

CITY OF NORWALK — DEPT. OF BUILDING & SAFETY
12700 Norwalk Blvd , Norwalk, CA 90651-1030
(310) 929-2677 Ext. 254

1

INSPECTOR COPY

WORKERS' COMPENSATION DECLARATION

I hereby affirm that I have a certificate of consent to self insure or a certificate of Workers Compensation Insurance or a certified copy thereof (Sec 3800 Lab C)

Policy No 229-6974 Company State Fund

☑ Certified copy is hereby furnished

☐ Certified copy is filed with City building inspection department

Date 5-5-94 Applicant [signature]

CERTIFICATE OF EXEMPTION FROM WORKERS COMPENSATION INSURANCE

(This section need not be completed if the permit is for one hundred dollars ($100) or less)

I certify that in the performance of the work for which this permit is issued I shall not employ any person in any manner so as to become subject to the Workers Compensation Laws

Date _____ Applicant _____

NOTICE TO APPLICANT If after making this Certificate of Exemption you should become subject to the Workers Compensation provisions of the Labor Code you must forth with comply with such provisions or this permit shall be deemed revoked

LICENSED CONTRACTORS DECLARATION

I hereby affirm that I am licensed under provisions of Chapter 9 (commencing with Section 7000) of Division 3 of the Business and Professions Code and my license is in full force and effect

License Number 554219 Lic Class B

Contractor [signature] Date 5-9-94

☐ I am exempt under Sec _____

B &P C for this reason _____

_____ Date _____

Signature _____

OWNER BUILDER DECLARATION

I hereby affirm that I am exempt from the Contractor s License Law for the following reason (Section 7031 5 Business and Professions Code)

☐ I as owner of the property or my employees with wages as their sole compensation will do the work and the structure is not intended or offered for sale (Section 7044 Business and Professions Code)

☐ I as owner of the property am exclusively contracting with licensed contractors to construct the project (Section 7044 Business and Professions Code)

CONSTRUCTION LENDING AGENCY

I hereby affirm that there is a construction lending agency for the performance of the work for which this permit is issued (Sec 3097 Civ C)

Lender s Name _____

Lender s Address _____

I certify that I have read this application and state that the above information is correct I agree to comply with all City ordinances and state laws relating to building construction and hereby authorize representatives of this City to enter upon the above mentioned property for inspection purposes

[signature] 5-8-94

Signature of Applicant or Agent — Date

FOR APPLICANT TO FILL IN

BUILDING ADDRESS 13555 Excelsior
CITY Norwalk ZIP 90651
SIZE OF LOT — NO OF BLDGS NOW ON LOT
TRACT — BLOCK — LOT NO
OWNER Sidney Rey TEL NO 310 821-2776
ADDRESS 487 Washington St
CITY Marina del Rey ZIP 90292
ARCHITECT OR ENGINEER — TEL NO
ADDRESS
CONTRACTOR Jim Walters TEL NO 714 697-1224
ADDRESS 4681 Toronto Way LIC NO 554219
CITY Yorba Linda LIC CLASS B

SQ FT SIZE	NO OF STORIES 2	NO OF FAMILIES	CHECK - ONE

DESCRIPTION OF WORK bring stairway and guardrails up to code for second story office area

NEW ☐ ADD ☐ ALTER ☐ REPAIR ☐ DEMOL ☐

WILL THE APPLICANT OR FUTURE BUILDING OCCUPANT HANDLE A HAZARDOUS MATERIAL OR A MIXTURE CONTAINING A HAZARDOUS MATERIAL EQUAL TO OR GREATER THAN THE AMOUNTS SPECIFIED ON THE HAZARDOUS MATERIALS INFORMATION GUIDE?
YES ☐ NO ☑

WILL THE INTENDED USE OF THE BUILDING BY THE APPLICANT OR FUTURE BUILDING OCCUPANT REQUIRE A PERMIT FOR CONSTRUCTION OR MODIFICATION FROM THE SOUTH COAST AIR QUALITY MANAGEMENT DISTRICT (SCAQMD) SEE PERMITTING CHECKLIST FOR GUIDELINES
YES ☐ NO ☑

I HAVE READ THE HAZARDOUS MATERIALS INFORMATION GUIDE AND THE SCAQMD PERMITTING CHECKLIST I UNDERSTAND MY REQUIREMENTS UNDER THE LOS ANGELES COUNTY CODE TITLE 2 CHAPTER 2 20 SECTIONS 2 20 100 THROUGH 2 20 140 CONCERNING HAZARDOUS MATERIALS REPORTING AND FOR OBTAINING A PERMIT FROM THE SCAQMD

OWNER OR AGENT [signature]

P C Fee $	Permit Fee 30 20 00
	Issuance Fee 10 80
Investigation Fee 5 MP - 80	Total Fee 31 00

SEE REVERSE FOR EXPLANATORY LANGUAGE

BUILDING ADDRESS 13555 Excelsior

NEAREST CROSS ST
ASSESSOR MAP BOOK — PAGE — PARCEL
USE ZONE — MAP NO — SPECIAL CONDITIONS

GROUP	TYPE CONST	FIRE ZONE	PROCESSED BY
B2	V		[signature]

STATISTICAL CLASSIFICATION — CLASS NO _____ DWELL UNITS _____ — APT — CONDO

SEWER MAP BK PG

VALUATION $

$

FINAL DATE 9/28/94

FINAL By [signature]

VALIDATION

1 BUILD 31.00
TOTAL 31.00
CHECK 31.00
CHANGE 0.00
ITEM 1
5-09-94 #1 3CL 6785 07:53TM

WORKERS COMPENSATION DECLARATION

I hereby affirm that I have a certificate of consent to self insure, or a certificate of Workers' Compensation Insurance, or a certified copy thereof (Sec 3800, Lab C)

Policy No 229-6974 Company State fund

☒ Certified copy is hereby furnished

☐ Certified copy is filed with City building inspection department

Date 5-9-94 Applicant [signature]

CERTIFICATE OF EXEMPTION FROM WORKERS' COMPENSATION INSURANCE

(This section need not be completed if the work involved by the permit is for one hundred dollars ($100) or less)

I certify that in the performance of the work for which this permit is issued I shall not employ any person in any manner so as to become subject to the Workers Compensation Laws

Date _____ Applicant _____

NOTICE TO APPLICANT If after making this Certificate of Exemption, you should become subject to the Workers' Compensation provisions of the Labor Code, you must forthwith comply with such provisions or this permit shall be deemed revoked

LICENSED CONTRACTORS DECLARATION

I hereby affirm that I am licensed under provisions of Chapter 9 (commencing with Section 7000) of Division 3 of the Business and Professions Code and my license is in full force and effect

License Number 554219 Lic Class B

Contractor [signature] Date 5-9-94

☐ I am exempt under Sec _____

B &P C for this reason _____

_____ Date _____

Signature _____

☐ Exemption for Reg Maint Elect

SINGLE FAMILY HOME OWNER-BUILDER DECLARATION

I hereby affirm that I am exempt from the Contractor's License Law for the following reason (Section 7031 5, Business and Professions Code)

☐ I, as owner of the property, will do the work and the structure is not intended or offered for sale (Section 7044, Business and Professions Code)

CONSTRUCTION LENDING AGENCY

I hereby affirm that there is a construction lending agency for the performance of the work for which this permit is issued (Sec 3097 Civ C)

Lender's Name _____

Lender s Address _____

I certify that I have read this application and state that the above information is correct I agree to comply with all City ordinances and state laws relating to building construction and hereby authorize representatives of this City to enter upon the above-mentioned property for inspection purposes

[signature] 5-9-94

Signature of Permittee Date

City of NORWALK

APPLICATION FOR ELECTRICAL PERMIT

CITY OF NORWALK DEPT. OF BUILDING & SAFETY 1

FOR APPLICANT TO FILL IN	EACH	NO	FEE
New Residential Bldgs & Pools	$	—	$
1 & 2-Family, Sq Ft		—	
Multi-family Sq Ft			
Residential Swimming Pools			
Outlets Rec 4 Light 1 Sw	7.5	5	37.5
Total No 5 First 20 Additional	-		-
Lighting Fixtures First 20 Additional			7.5
Total No 1			
Fixed Appliances Not Over 1 HP			
Range ___ Heater ___ D W ___			
Oven ___ Dryer ___ W M ___			
Top ___ FAU ___ W H ___			
Hood ___ Fan ___ Other ___			
Disp ___ Room Air Cond ___			
Power Apparatus & Large Appliances			
Size & Type HP KW, KVA, or KVAR			
___ Up to 1 Incl			
9 Over 1 to 10 Incl	7.00	9	63.00
___ Over 10 to 50 Incl			
___ Over 50 to 100 Inc			
___ Over 100			
Services Swbd , MCC & Panelboards			
0 - 200 Amp Under 600 V			
201 - 1000 Amp Under 600 V			
Over 1000 Amp or Over 600 V			
Temp Power Pole & Appurtenances			
Sign with One Branch Circuit			
Additional Sign Branch Circuits			
Misc Conduits & Conductors			
Other (See Complete Fee Schedule)			
PERMIT FEE (Sub-Total)			67.50
PLAN CHECKING FEE			
PERMIT ISSUING FEE			10.50
TOTAL FEE			$78.00

JOB ADDRESS 13555 Excelsior

NEAREST CROSS ST

OWNER OR FIRM NAME Sydney Dev

MAIL ADDRESS 487 Washington st.

CITY Marina del Rey Tel No 310 821-2776

PLAN CHECK APPLICANT

ADDRESS

CITY Tel No

PERMIT APPLICATION Jim Walters

ADDRESS 468 Florida Way

CITY Yorba Linda Tel No 714 993-1274

LICENSE OR REG NUMBER 554219 Class B

PROCESSED BY

FINAL DATE

FINAL BY

VALIDATION

05-[illegible]-94 #1

2 ELEC	78.00
TOTAL	78.00
CHECK	78.00
CHANGE	0.00
ITEM	1
3CL	6786 07:53TM

INSPECTOR COPY

SEE REVERSE FOR EXPLANATORY LANGUAGE

APPLICATION FOR PLUMBING PERMIT

City of NORWALK

CITY OF NORWALK — DEPT. OF BUILDING & SAFETY 1

INSPECTOR COPY

FOR APPLICANT TO FILL IN (PRINT OR TYPE)			
NUMBER	FIXTURE OR ITEM	@	FEE
9	WATER CLOSET	6	54 00
	BATH TUB		
	SHOWER		
	LAVATORY		
9	SINK		54 00
	DISHWASHER		
	CLOTHES WASHER		
	SWIMMING POOL RECEPTOR		
	LAWN SPRINKLER SYSTEM		
	WATER HEATER		
	GAS SYSTEM OUTLETS		
	OUTLETS OVER 5 PER SYSTEM		
Plan check fee			10800
PLUMBING PERMIT ISSUING FEE $			1050
	TOTAL FEE		11850

Plan check applicant

Name

Address

City Tel No

BUILDING ADDRESS 13555 Excelsior

NEAREST CROSS ST

OWNER Sydney Dev.

MAIL ADDRESS 582 Washington

CITY Marina del Rey TEL NO 310 821-2776

CONTRACTOR Jim Walters

ADDRESS 16811 Toridge Way

CITY Yorba Linda TEL NO 714 993-1274

STATE LICENSE NO 554219 LIC CLASS B

PROCESSED BY

FINAL DATE 9/26/94

FINAL BY

VALIDATION

5 PLMB 118.50
TOTAL 118.50
CHECK 118.50
CHANGE 0.00
ITEM 1
05-09-94 #1 3CL 6788 07:55TM

~~5 PLMB 118.50~~
~~25 COPY 118.00~~
~~5 PLMB 118.50~~
~~TOTAL 355.00~~
VOID
CHECK 118.50
CHECK 236.50
CHANGE 0.00
ITEM 3
05-09-94 #1 3CL 6787 07:53TM

SEE REVERSE FOR EXPLANATORY LANGUAGE

WORKERS' COMPENSATION DECLARATION

I hereby affirm that I have a certificate of consent to self insure or a certificate of Workers' Compensation Insurance, or a certified copy thereof (Sec 3800, Lab C)

Policy No 729-6974 Company State fund

☒ Certified copy is hereby furnished

☐ Certified copy is filed with City building inspection department

Date 5-9-94 Applicant Jim Walters

CERTIFICATE OF EXEMPTION FROM WORKERS' COMPENSATION INSURANCE

(This section need not be completed if the work involved by the permit is for one hundred dollars ($100) or less)

I certify that in the performance of the work for which this permit is issued, I shall not employ any person in any manner so as to become subject to the Workers' Compensation Laws

Date _____ Applicant _____

NOTICE TO APPLICANT If after making this Certificate of Exemption you should become subject to the Workers' Compensation provisions of the Labor Code, you must forthwith comply with such provisions or this permit shall be deemed revoked

LICENSED CONTRACTORS DECLARATION

I hereby affirm that I am licensed under provisions of Chapter 9 (commencing with Section 7000) of Division 3 of the Business and Professions Code, and my license is in full force and effect

License Number 554219 Lic Class B

Contractor Jim Walters Date 5-9-94

☐ I am exempt under Sec _____

B &P C for this reason _____

_____ Date _____

Signature _____

SINGLE FAMILY HOME OWNER-BUILDER DECLARATION

I hereby affirm that I am exempt from the Contractor's License Law for the following reason (Section 7031 5, Business and Professions Code)

☐ I, as owner of the property, will do the work and the structure is not intended or offered for sale (Section 7044, Business and Professions Code)

CONSTRUCTION LENDING AGENCY

I hereby affirm that there is a construction lending agency for the performance of the work for which this permit is issued (Sec 3097, Civ C)

Lender s Name _____

Lender's Address _____

I certify that I have read this application and state that the above information is correct I agree to comply with all City ordinances and state laws relating to building construction and hereby authorize representatives of this City to enter upon the above-mentioned property for inspection purposes

Jim Walters 5-9-94

Signature of Permittee Date

6600

APPLICATION FOR BUILDING PERMIT

CITY OF NORWALK — **DEPT OF BUILDING & SAFETY**

12700 Norwalk Blvd , Norwalk, CA 90651-1030

(310) 929-2677 Ext. 254

1

INSPECTOR COPY

WORKERS COMPENSATION DECLARATION

I hereby affirm that I have a certificate of consent to self insure or a certificate of Workers Compensation Insurance or a certified copy thereof (Sec 3800 Lab C)

Policy No 1268257 Company State Fund

☐ Certified copy is hereby furnished

☐ Certified copy is filed with City building inspection department

X Date 8/16/93 Applicant [signature]

CERTIFICATE OF EXEMPTION FROM WORKERS COMPENSATION INSURANCE

(This section need not be completed if the permit is for one hundred dollars ($100) or less)

I certify that in the performance of the work for which this permit is issued I shall not employ any person in any manner so as to become subject to the Workers Compensation Laws

Date _____ Applicant _____

NOTICE TO APPLICANT If after making this Certificate of Exemption you should become subject to the Workers Compensation provisions of the Labor Code you must forth with comply with such provisions or this permit shall be deemed revoked

LICENSED CONTRACTORS DECLARATION

I hereby affirm that I am licensed under provisions of Chapter 9 (commencing with Section 7000) of Division 3 of the Business and Professions Code and my license is in full force and effect

License Number _____ Lic Class _____

Contractor _____ Date _____

☐ I am exempt under Sec _____

B &P C for this reason _____

_____ Date _____

Signature _____

OWNER BUILDER DECLARATION

I hereby affirm that I am exempt from the Contractor s License Law for the following reason (Section 7031 5 Business and Professions Code)

☐ I as owner of the property or my employees with wages as their sole compensation will do the work and the structure is not intended or offered for sale (Section 7044 Business and Professions Code)

☐ I as owner of the property am exclusively contracting with licensed contractors to construct the project (Sec tion 7044 Business and Professions Code)

CONSTRUCTION LENDING AGENCY

I hereby affirm that there is a construction lending agency for the performance of the work for which this permit is issued (Sec 3097 Civ C)

Lender s Name _____

Lender s Address _____

I certify that I have read this application and state that the above information is correct I agree to comply with all City ordinances and state laws relating to building construction and hereby authorize representatives of this City to enter upon the above mentioned property for inspection purposes

X [signature] 8/16/93

Signature of Applicant or Agent — Date

FOR APPLICANT TO FILL IN

BUILDING ADDRESS 13555 EXCELSIOR DR

CITY NORWALK ZIP 90650

SIZE OF LOT — NO OF BLDGS NOW ON LOT 1

TRACT — BLOCK — LOT NO

OWNER SYDNEY DEU TEL NO 921-2776

ADDRESS 487 WASHINGTON BLVD

CITY MARINA DEREY ZIP 90296

ARCHITECT OR ENGINEER — TEL NO

ADDRESS

CONTRACTOR — TEL NO

ADDRESS — LIC NO

CITY — LIC CLASS

SQ FT SIZE	NO OF STORIES	NO OF FAMILIES	CHECK ONE
			NEW ☐
			ADD ☐
			ALTER ☐
			REPAIR ☐
			DEMOL ☒

DESCRIPTION OF WORK

PULL UNDERGROUND FUEL TANKS

WILL THE APPLICANT OR FUTURE BUILDING OCCUPANT HANDLE A HAZARDOUS MATERIAL OR A MIXTURE CONTAINING A HAZARDOUS MATERIAL EQUAL TO OR GREATER THAN THE AMOUNTS SPECIFIED ON THE HAZARDOUS MATERIALS INFORMATION GUIDE?

YES ☐ NO ☐

WILL THE INTENDED USE OF THE BUILDING BY THE APPLICANT OR FUTURE BUILDING OCCUPANT REQUIRE A PERMIT FOR CONSTRUCTION OR MODIFICATION FROM THE SOUTH COAST AIR QUALITY MANAGEMENT DISTRICT (SCAQMD) SEE PERMITTING CHECKLIST FOR GUIDELINES

YES ☐ NO ☐

I HAVE READ THE HAZARDOUS MATERIALS INFORMATION GUIDE AND THE SCAQMD PERMITTING CHECKLIST I UNDERSTAND MY REQUIREMENTS UNDER THE LOS ANGELES COUNTY CODE TITLE 2 CHAPTER 2 20 SECTIONS 2 20 100 THROUGH 2 20 140 CONCERNING HAZARDOUS MATERIAL SPECIFIED AND FOR OBTAINING A PERMIT FROM THE SCAQMD

[signature]

OWNER OR AGENT

P C Fee $		Permit Fee	55.50
		Issuance Fee	10.50
Investigation Fee	SMIP. 50	Total Fee	66.50

SEE REVERSE FOR EXPLANATORY LANGUAGE

BUILDING ADDRESS	13555 EXCELSIOR
NEAREST CROSS ST	CARMELITA
ASSESSOR MAP BOOK	PAGE — PARCEL
USE ZONE	MAP NO — SPECIAL CONDITIONS
GROUP — TYPE CONST — FIRE ZONE	PROCESSED BY [signature]
STATISTICAL CLASSIFICATION	APT — CONDO
CLASS NO _____ DWELL UNITS _____	
SEWER MAP BK PG	
VALUATION $	
$	
FINAL DATE 9/17/93	
FINAL By [signature]	

BL 46922 VALIDATION

1 BUILD 66.50
TOTAL 66.50
CHECK 66.00
CATEND 0.50
CHANGE 0.00
ITEM 1
08-18-93 #1 3CL 2876 09:54TH

CASH & CHECK

APPLICATION FOR BUILDING PERMIT

COUNTY OF LOS ANGELES **BUILDING AND SAFETY**

WORKERS COMPENSATION DECLARATION

I hereby affirm that I have a certificate of consent to self insure or a certificate of Workers Compenstion Insurance or a certified copy thereof (Sec 3800 Lab C)

Policy No _____ Company _____

☐ Certified copy is hereby furnished

☐ Certified copy is filed with the county building inspection department

Date _____ Applicant _____

CERTIFICATE OF EXEMPTION FROM WORKERS COMPENSATION INSURANCE

(This section need not be completed if the permit is for one hundred dollars ($100) or less)

I certify that in the performance of the work for which this permit is issued I shall not employ any person in any manner so as to become subject to the Workers Compensation Laws

Date 1-26-82 Applicant Jack Mendrin

NOTICE TO APPLICANT If after making this Certificate of Exemption you should become subject to the Workers Compensation provisions of the Labor Code you must forth with comply with such provisions or this permit shall be deemed revoked

LICENSED CONTRACTORS DECLARATION

I hereby affirm that I am licensed under provisions of Chapter 9 (commencing with Section 7000) of Division 3 of the Business and Professions Code and my license is in full force and effect

License Number _____ Lic Class _____

Contractor _____ Date _____

☐ I am exempt from the licensing requirements as I am a licensed architect or a registered professional engineer acting in my professional capacity (Section 7051 Business and Professions Code)

Lic or Reg No _____ Date _____

OWNER BUILDER DECLARATION

I hereby affirm that I am exempt from the Contractor s License Law for the following reason (Section 7031 5 Business and Professions Code)

☐ I as owner of the property or my employees with wages as their sole compensation will do the work and the structure is not intended or offered for sale (Section 7044 Business and Professions Code)

☐ I as owner of the property am exclusively contracting with licensed contractors to construct the project (Section 7044 Business and Professions Code)

CONSTRUCTION LENDING AGENCY

I hereby affirm that there is a construction lending agency for the performance of the work for which this permit is issued (Sec 3097 Civ C)

Lender s Name _____

Lender s Address _____

I certify that I have read this application and state that the above information is correct I agree to comply with all County ordinances and State laws relating to building construction and hereby authorize representatives of this County to enter upon the above mentioned property for inspection purposes

Jack Mendrin 1-26-82

Signature of Applicant or Agent Date

76 A638A CE803A (REV 1/80)

FOR APPLICANT TO FILL IN

BUILDING ADDRESS 13555 Excelsior

CITY Norwalk ZIP

SIZE OF LOT NO OF BLDGS NOW ON LOT

TRACT BLOCK LOT NO

OWNER TEL NO

ADDRESS

CITY ZIP

ARCHITECT OR ENGINEER TEL NO

ADDRESS owner

CONTRACTOR Mid-Cal Excavating 207 TEL NO 673-2228

ADDRESS 6101 N Motel Dr LIC NO

CITY Fresno LIC CLASS

SQ FT SIZE NO OF STORIES NO OF FAMILIES CHECK ONE

DESCRIPTION OF WORK Tank Removal

NEW ☐ ADD ☐ ALTER ☐ REPAIR ☐ DEMOL ☒

USE OF EXISTING BLDG

APPLICANT (PRINT) Jack Mendrin TEL NO Same

ADDRESS 6101 N Motel Dr

PRESENT BUILDING ADDRESS

LOCALITY

MOVING CONTRACTOR TEL NO

ADDRESS

REQUIRED SET BACK	YARD	HWY	TOTAL SETBACK FROM PROP LINE	EXIST WIDTH
FRONT P L				
SIDE P L				

P C Fee $ Permit Fee 30.00

Issuance Fee 8.50

Investigation Fee Total Fee 38.50

SEE REVERSE FOR EXPLANATORY LANGUAGE

BUILDING ADDRESS 13555 EXCELSIOR

LOCALITY NORWALK

NEAREST CROSS ST CARMENITA

ASSESSOR MAP BOOK PAGE PARCEL

USE ZONE M-2 MAP NO 3534

SPECIAL CONDITIONS

DISTRICT 4.06 GROUP TYPE CONST TANK FIRE ZONE PROCESSED BY [signature]

STATISTICAL CLASSIFICATION CLASS NO 24 DWELL UNITS APT CONDO

SEWER MAP BK PG

VALUATION $

$

FINAL DATE 2-2-82

FINAL By [signature]

VALIDATION

22835A
#000001
1003850
0003850
0126-82

76A663
CE-806G (2 80)

APPLICATION FOR ELECTRICAL PERMIT

COUNTY OF LOS ANGELES — **BUILDING AND SAFETY**

1

WORKERS' COMPENSATION DECLARATION

I hereby affirm that I have a certificate of consent to self insure or a certificate of Workers' Compensation Insurance, or a certified copy thereof (Sec 3800 Lab C)

Policy No PC 346306 Company ~~WILKINSON INS~~ GREAT AMERICAN INS. CO

☒ Certified copy is hereby furnished

☐ Certified copy is filed with the county building inspection department

Date 1-15-82 Applicant _____

CERTIFICATE OF EXEMPTION FROM WORKERS COMPENSATION INSURANCE

(This section need not be completed if the work involved by the permit is for one hundred dollars ($100) or less)

I certify that in the performance of the work for which this permit is issued I shall not employ any person in any manner so as to become subject to the Workers Compensation Laws

Date 1-14-82 Applicant MORRISON

NOTICE TO APPLICANT If after making this Certificate of Exemption you should become subject to the Workers Compensation provisions of the Labor Code you must forth with comply with such provisions or this permit shall be deemed revoked

LICENSED CONTRACTORS DECLARATION

I hereby affirm that I am licensed under provisions of Chapter 9 (commencing with Section 7000) of Division 3 of the Business and Professions Code and my license is in full force and effect

License Number 271348 Lic Class C-10

Contractor MORRISON Date 1-14-82

HOME OWNER BUILDER DECLARATION

I hereby affirm that I am exempt from the Contractor's License Law for the following reason (Section 7031 5 Business and Professions Code)

☐ I as owner of the property will do the work and the structure is not intended or offered for sale (Section 7044 Business and Professions Code)

CONSTRUCTION LENDING AGENCY

I hereby affirm that there is a construction lending agency for the performance of the work for which this permit is issued (Sec 3097 Civ C)

Lender s Name _____

Lender s Address _____

I certify that I have read this application and state that the above information is correct I agree to comply with all County ordinances and State laws regulating Electrical wiring and hereby authorize representatives of this County to enter upon the above mentioned property for inspection purposes

Black Foreman 1-14-82

Signature of Permittee — Date

FOR APPLICANT TO FILL IN	EACH	NO	FEE
New Residential Bldgs & Pools	$	—	$
1 & 2 Family, Sq Ft		—	
Multi family Sq Ft			
Residential Swimming Pools			
Outlets Rec ___ Light 2 Sw 4 First 20	.60	6	3 60
Total No 6 Additional			
Lighting Fixtures First 20	.60	2	1 20
Total No 2 Additional			
Fixed Appliances Not Over 1 HP			
Range ___ Heater ___ D W ___			
Oven ___ Dryer ___ W M ___			
Top ___ FAU ___ W H ___			
Hood ___ Fan ___ Other ___			
Disp ___ Room Air Cond ___			
Power Apparatus & Large Appliances			
Size & Type HP KW KVA or KVAR			
3 Up to 1 Incl	3.00	3	9 -
___ Over 1 to 10 Incl			
___ Over 10 to 50 Incl			
___ Over 50 to 100 Inc			
___ Over 100			
Services			
0 200 Amp Under 600 V			
201 1000 Amp Under 600 V			
Over 1000 Amp or Over 600 V			
Temp Power Pole & Appurtenances			
Sign with One Branch Circuit			
Additional Sign Branch Circuits			
Misc Conduits & Conductors			
Other (See Complete Fee Schedule)			
PERMIT FEE (Sub Total)			13 80
PLAN CHECKING FEE (One Fourth Permit Fee)			
PERMIT ISSUING FEE			8 50
TOTAL FEE			22 30

JOB ADDRESS 13555 EXCELSIOR

LOCALITY EAST OF CARMENITA

NEAREST CROSS ST CARMENITA

OWNER OR FIRM NAME PEARSON TRUCKING

MAIL ADDRESS 13555 EXCELSIOR

CITY NORWALK Tel No 921-9147

PLAN CHECK APPLICANT

ADDRESS

CITY Tel No

PERMIT APPLICANT MORRISON ELECTRIC

ADDRESS 6430 CLARA

CITY BELL GARDENS Tel No 771-2682

LICENSE OR REG NUMBER 271348 Class C-10

DISTRICT NO 4.06

PROCESSED BY RAT

FINAL DATE 2-2-82

FINAL BY

VALIDATION

BL Rec
L4007

#27348.A
#•••2
•••2230
•••22305
0115-82

INSPECTOR COPY

SEE REVERSE FOR EXPLANATORY LANGUAGE

1

APPLICATION FOR BUILDING PERMIT

COUNTY OF LOS ANGELES **BUILDING AND SAFETY**

WORKERS COMPENSATION DECLARATION

I hereby affirm that I have a certificate of consent to self insure or a certificate of Workers Compenstion Insurance or a certified copy thereof (Sec 3800 Lab C)

Policy No _____ Company _____

☐ Certified copy is hereby furnished

☐ Certified copy is filed with the county building inspection department

Date _____ Applicant _____

CERTIFICATE OF EXEMPTION FROM WORKERS COMPENSATION INSURANCE

(This section need not be completed if the permit is for one hundred dollars ($100) or less)

I certify that in the performance of the work for which this permit is issued I shall not employ any person in any manner so as to become subject to the Workers Compensation Laws

Date 1-14-82 Applicant [signature]

NOTICE TO APPLICANT If after making this Certificate of Exemption you should become subject to the Workers Compensation provisions of the Labor Code you must forth with comply with such provisions or this permit shall be deemed revoked

LICENSED CONTRACTORS DECLARATION

I hereby affirm that I am licensed under provisions of Chapter 9 (commencing with Section 7000) of Division 3 of the Business and Professions Code and my license is in full force and effect

License Number _____ Lic Class _____

Contractor _____ Date _____

☐ I am exempt from the licensing requirements as I am a licensed architect or a registered professional engineer acting in my professional capacity (Section 7051 Business and Professions Code)

Lic or Reg No _____ Date _____

OWNER BUILDER DECLARATION

I hereby affirm that I am exempt from the Contractor s License Law for the following reason (Section 7031 5 Business and Professions Code)

☐ I as owner of the property or my employees with wages as their sole compensation will do the work and the structure is not intended or offered for sale (Section 7044 Business and Professions Code)

☐ I as owner of the property am exclusively contracting with licensed contractors to construct the project (Section 7044 Business and Professions Code)

CONSTRUCTION LENDING AGENCY

I hereby affirm that there is a construction lending agency for the performance of the work for which this permit is issued (Sec 3097 Civ C)

Lender s Name _____

Lender s Address _____

I certify that I have read this application and state that the above information is correct I agree to comply with all County ordinances and State laws relating to building construction and hereby authorize representatives of this County to enter upon the above mentioned property for inspection purposes

[signature] 1-14-82

Signature of Applicant or Agent Date

76 A638A CE803A (REV 1/80)

FOR APPLICANT TO FILL IN

BUILDING ADDRESS	13555 Excelser St.
CITY	Norwalk, Cal ZIP
SIZE OF LOT	NO OF BLDGS NOW ON LOT 1
TRACT	BLOCK LOT NO
OWNER	Pearson Trucking TEL NO 723-9857
ADDRESS	13555 Excelser St.
CITY	Norwalk ZIP
ARCHITECT OR ENGINEER	TEL NO
ADDRESS	
CONTRACTOR	TEL NO
ADDRESS	OWNER LIC NO
CITY	LIC CLASS
SQ FT SIZE	NO OF STORIES 1 NO OF FAMILIES — CHECK ONE
DESCRIPTION OF WORK	2 10,000 gallon Underground Tanks + Pumps
USE OF EXISTING BLDG	Storage
APPLICANT (PRINT)	TEL NO
ADDRESS	
PRESENT BUILDING ADDRESS	
LOCALITY	
MOVING CONTRACTOR	TEL NO
ADDRESS	

NEW ☑ ADD ☐ ALTER ☐ REPAIR ☐ DEMOL ☐

REQUIRED SET BACK	YARD	HWY	TOTAL SETBACK FROM PROP LINE	EXIST WIDTH
FRONT P L				
SIDE P L				

P C Fee $ 35.20	Permit Fee 44 00
	Issuance Fee 8 50
Investigation Fee	Total Fee 52 50

SEE REVERSE FOR EXPLANATORY LANGUAGE

BUILDING ADDRESS	13555 EXCELSIOR
LOCALITY	NOR
NEAREST CROSS ST	CARMENITA
ASSESSOR MAP BOOK	PAGE PARCEL
USE ZONE	M-2
MAP NO	3534
SPECIAL CONDITIONS	
DISTRICT	406
GROUP	
TYPE CONST	TANKS
FIRE ZONE	3
PROCESSED BY	[signature]
STATISTICAL CLASSIFICATION	CLASS NO 20 DWELL UNITS ____ APT CONDO
SEWER MAP	BK PG
VALUATION	$ 2500
	$
FINAL DATE	2-2-82
FINAL By	[signature]

VALIDATION

2742A
#••••23
1••3520 CH
1-14 82

2741A
~~#••••23~~
#•••••1
1••5250
•••5250 CH
0114-82

INSPECTOR COPY

OS ANGELES
ARTMENT
ION BUREAU
VED
Dwell- 19-81
N ENGINEER
spection approval
ions on plans
ance with correction
ments

Job [illegible]
Pearson Trucking + Rigging
13565 Excelser St.
Norwalk, California

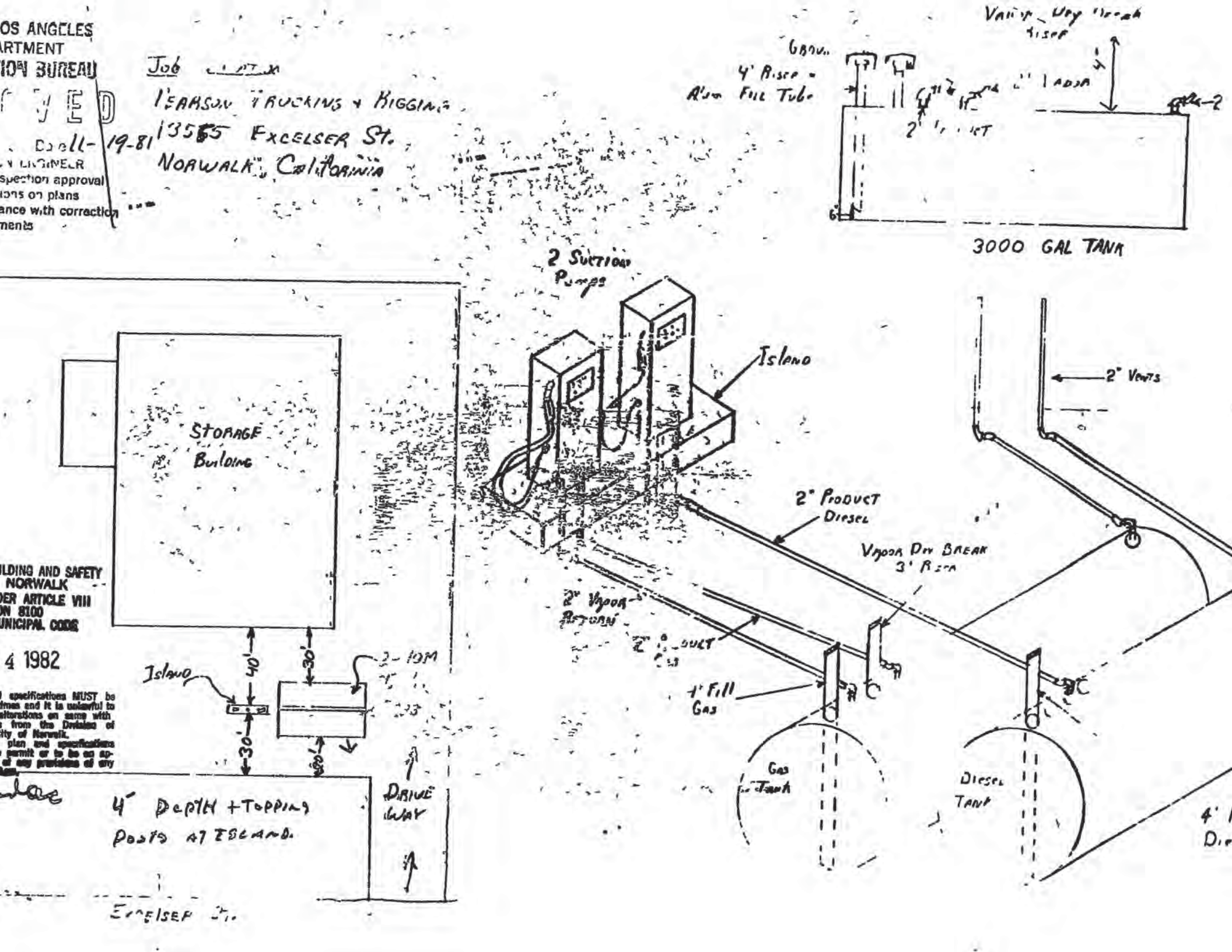

ILDING AND SAFETY
NORWALK
DER ARTICLE VIII
ON 8100
UNICIPAL CODE

4 1982

l specifications MUST be
imes and it is unlawful to
alterations on same with
from the Division of
ity of Norwalk.
plan and specifications
permit or to be an ap-
of any provisions of any

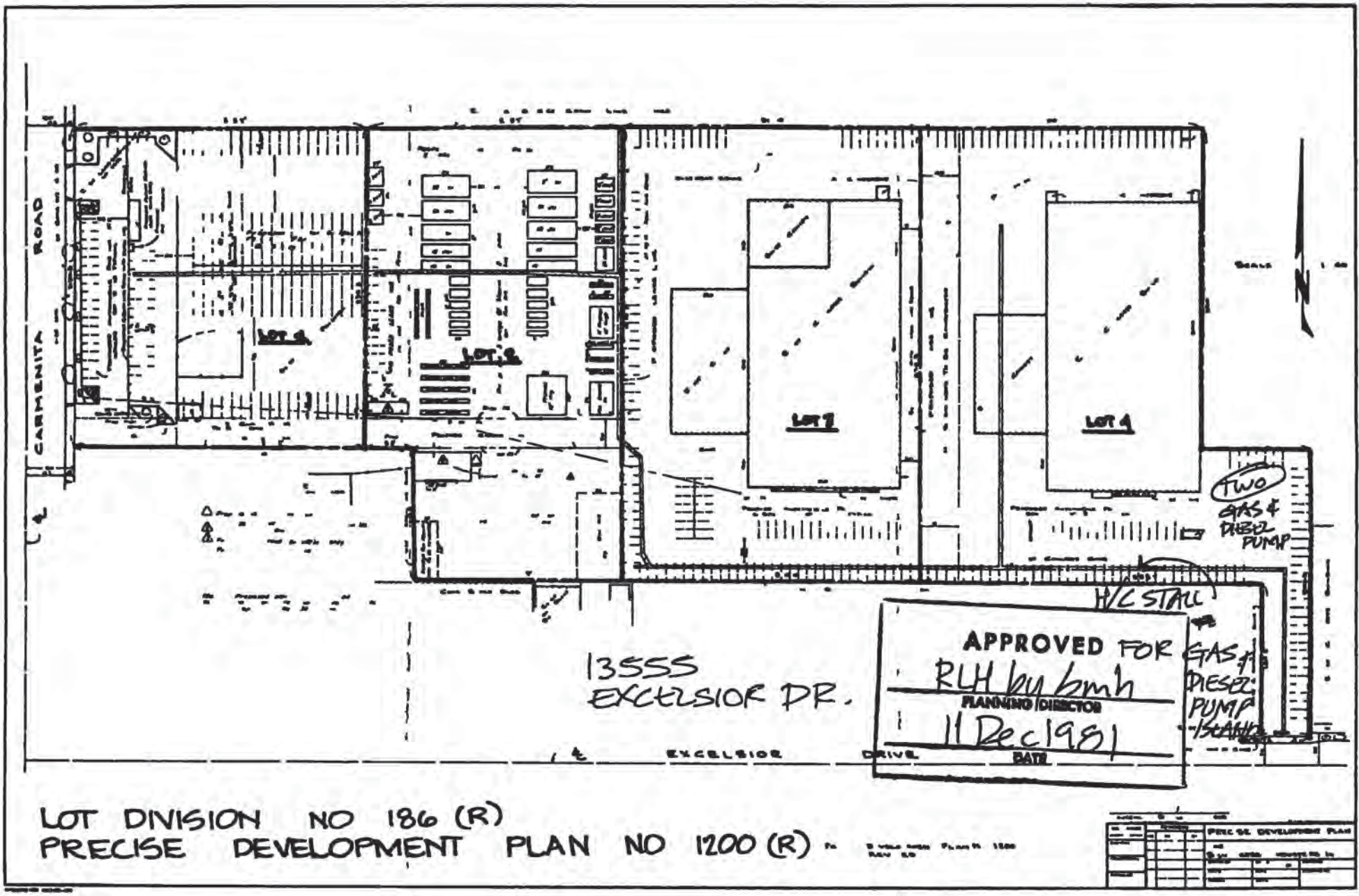

LOT DIVISION NO 186 (R)
PRECISE DEVELOPMENT PLAN NO 1200 (R)

APPLICATION FOR BUILDING PERMIT

FOR APPLICANT TO FILL IN (Print or type only)

BUILDING ADDRESS 13555 Excelsior
CITY Norwalk ZIP 90650
SIZE OF LOT , NO OF BLDGS NOW ON LOT 1
TRACT | BLOCK | LOT NO
OWNER Silvercrest Ins. TEL NO 923-4622
ADDRESS 14830 Carmenita Rd
CITY Norwalk ZIP 90650
ARCHITECT OR ENGINEER Serge Papayans TEL NO 775-2591
ADDRESS 2535 Maricopa St. Torr.
CONTRACTOR Aero Const. TEL NO. 320-1902
ADDRESS 2535 Maricopa LIC NO
CITY Torrance LIC CLASS
CONSTRUCTION LENDER NAME AND BRANCH Owner
ADDRESS Same CITY —

SQ FT SIZE	NO OF STORIES	NO OF FAMILIES	CHECK ONE
4870	1	—	

DESCRIPTION OF WORK Saw cut existing concrete wall to obtain 26'-0" x 11'-6" opening
NEW ☐ ADD ☐ ALTER ☐ REPAIR ☐ DEMOL ☐
USE OF EXISTING BLDG Mfg area
APPLICANT (PRINT) Ron Perra TEL NO 775-2591
BY (SIGNATURE) Ronald Perra
VALUATION $ 150.00

I HEREBY ACKNOWLEDGE THAT I HAVE READ THIS APPLICATION AND STATE THAT THE ABOVE IS CORRECT AND AGREE TO COMPLY WITH ALL ORDINANCES AND LAWS REGULATING BUILDING CONSTRUCTION. I CERTIFY THAT IN DOING THE WORK AUTHORIZED HEREBY I WILL NOT EMPLOY ANY PERSON IN VIOLATION OF THE LABOR CODE OF THE STATE OF CALIFORNIA IN RELATING TO WORKMEN'S COMPENSATION INSURANCE.

SIGNATURE OF PERMITTEE Ronald Perra
ADDRESS 2535 Maricopa St
CITY Torrance TEL NO 775-2591

MAKE CHECKS PAYABLE TO HARVEY T BRANDT, COUNTY ENGINEER

COUNTY OF LOS ANGELES
DEPARTMENT OF COUNTY ENGINEER
BUILDING AND SAFETY DIVISION

BUILDING ADDRESS 13555 E. Excelsior Dr.
LOCALITY Norwalk
NEAREST CROSS ST Carmenita
ASSESSOR MAP BOOK | PAGE | PARCEL

DISTRICT	GROUP	TYPE CONST	FIRE ZONE	PROCESSED BY
7.06			3	Olesen

STATISTICAL CLASSIFICATION CLASS NO 22 DWELL UNITS —
SEWER MAP BK PG
USE ZONE R-1
MAP NO
SPECIAL CONDITIONS
ROAD DEPARTMENT APPROVAL REQUIRED YES ☐ NO ☐

BLDG SETBACK FROM FRONT PROP LINE OF — (STREET)

HIGHWAY + YARD =	TOTAL SETBACK FROM FRONT PROP LINE	TYPE OF HIGHWAY	EXISTING WIDTH
+ =			

BLDG SETBACK FROM SIDE PROP LINE OF — (STREET)

HIGHWAY + YARD =	TOTAL SETBACK FROM SIDE PROP LINE	TYPE OF HIGHWAY	EXISTING WIDTH
+ =			

CORNER CUTOFF YES ☐ NO ☐
IN OPEN SPACE YES ☐ NO ☐
IN COASTAL ZONE YES ☐ NO ☐
ENVIRONMENTAL IMPACT
CATEGORICAL EXEMPTION YES ☐ NO ☐
EXEMPTION DECLARATION SIGNED — (DATE)
IMPACT REPORT PROCESSED — (DATE)

See P.C. 3035 in plan file
PLAN CHECK ONLY

FINAL DATE | BY
P C FEE $ 5.00 | PMT FEE $

INSPECTOR COPY

PLAN CHECK VALIDATION CK MO CASH
1 Co 30352 DCI 223 5.00 ▲ 2

PERMIT VALIDATION CK MO CASH

76A638A CE #803 12/72

13615 Sx Harvey T. Brandt. 13555 Sx Bldg Permit 5.00

February 21, 1973

NEW BUSINESS:

SUBJECT: PRECISE DEVELOPMENT PLAN NO. 820
LOCATION: 13555 Excelsior Drive
APPLICANT: Silvercrest Industries
REQUEST: To construct 60,000 square foot industrial building to permit expansion of mobile home manufacturing facility.

PLANNING CONSIDERATIONS:

A. Location and Zoning: (See attached Map No. 1)
The subject property consists of approximately 7 acres of land located northeasterly of Excelsior Drive and Carmenita, which is zoned M-2 (Heavy Manufacturing) with a 50' strip adjacent to Carmenita, zoned P (Automobile Parking).

B. Proposed Development: (See attached Map No. 2)
The applicant proposes construction of a 60,000 square foot, concrete tilt-wall industrial building (colors: light green with medium green trim) with 20' x 14.5' aluminum overhead doors. Approximately 5600 square feet of the building interior will be used for offices, restrooms etc., and 12,000 of the total square footage proposed, will be under a 50' x 150' canopy. A parking lot with landscaped planters is proposed adjacent to the 330' of frontage along Carmenita; this parking lot will be in addition to parking spaces located within the interior of the overall property.

C. General Plan Considerations:
1. The land use element of the General Plan proposes Heavy Manufacturing for the subject and surrounding properties.
2. Carmenita is designated as a 100' wide major highway.
3. Excelsior Drive is designated as a secondary highway.

D. Other Factors:
1. On October 22, 1969 the Commission approved Lot Division No. 96 to permit a redivision of the subject property into 2 lots; the proposed 60,000 square foot building will be on Lot No. 1 of that division.
2. On October 23, 1970, Parking Plan No. 664-Revised was approved to permit addition of a 75' x 124' canopy to a 48,000 square foot industrial building (Parcel No. 2); a total of 116 parking spaces was required to serve the 57,300 square foot building.
3. An Environmental Impact Statement has been submitted, reviewed by Staff and although found minimal in content, is adequate for evaluation of the project. In consideration of the property's location and relationship to existing and surrounding development and uses, and its compliance with proposals of the General Plan, it is felt that the proposed development will not result in any significantly detrimental impact upon the environment.

ANALYSIS:

The subject property is of adequate size and the zoning is appropriate, to permit expansion of the manufacturing facility generally as proposed and in accord with applicable provisions of the Norwalk Municipal Code. There exists, however, several relatively minor deficiencies which should be rectified prior to actual construction.

Although plans submitted show a total of 205 parking spaces, a minimum of 234 must be provided on-site; currently there exists a trailer, used for security personnel, and another for general office use (along the south property line) which is not shown on the plans and a significant number of spaces are not available because of outdoor storage of mobile homes, equipment and supplies. The site is, however, large enough to permit striping of

additional parking spaces to assure an adequate number is available on-site for customers and employees. Also, a revised layout of the parking area adjacent to Carmenita is required to eliminate traffic conflicts and provide better on-site circulation. Similar sized planter areas to those shown should remain along the street frontage, however.

RECOMMENDATION:
Staff recommends approval of Precise Development Plan No. 820, subject to the following conditions:

A. Compliance with all requirements, if any, of the City Engineer.
B. Development shall be in substantial conformance with plans and elevations submitted February 7, 1973 which shall include and/or be revised to include:
   1. Exterior building materials, including colors proposed, shall be as indicated on plans submitted.
   2. Provision for 234 parking spaces shall be included on revised site plans.
   3. The parking layout in the area adjacent to Carmenita Road shall be revised in a manner acceptable to the Planning Department and in accord with standards set forth in Norwalk Planning Commission Policy Statement No. 19--Off Street Parking.
   4. All landscaped planter areas shall be provided with a watering system and maintained in a neat and clean manner.
      a. Planters adjacent to Carmenita shall be a minimum of 5' in width and all plant materials proposed must be approved by the Planning Department.
      b. The 12' x 15' planter areas adjacent to the Excelsior Drive entry shall be installed and maintained as required by Parking Plan No. 664-Revised, approved October 23, 1970.
   5. The fencing proposed to separate the parking lot adjacent to Carmenita from the trailer storage yard shall be a minimum of 6' in height and shall be laced with plastic or similar material to screen visibility from the public street.
C. Submission of 6 copies of revised parking plans and 2 sets of final building plans and elevations (if modified), in compliance with conditions A through C for processing prior to issuance of Building permits.
D. No new signs may be placed or used on the premises without prior sign permit approval.
E. Approval of the Precise Development Plan shall be for a period of one year unless an extension has been granted prior to its expiration and should development fail to commence within such time limitations, all rights and privilieges established therein shall be considered null and void.

ACTION:
1. The Planning Commission may by motion approve, conditionally approve, deny or continue Precise Development Plan No. 820; and
2. Approve the Environmental Impact Statement, if acceptable.

February 14, 1973

TO: PLANNING COMMISSION

FROM: CITY ENGINEER

SUBJECT: PRECISE DEVELOPMENT PLAN NO. 820

ENGINEER'S REPORT NO. 73-104

Public Works reviewed the area in question and the following deficiencies in land development as they pertained to public right-of-way were noted. If the Planning Commission approves the Precise Development Plan, these deficiencies should be corrected by constructing the required improvements in accordance with the Norwalk Municipal Code, Article VIII, Chapter 4, Paragraph 4, before occupancy will be granted:

(1) Drive approaches shall be constructed at site per Standard Plan (S-13, S-20, S-21).

(2) All utilities shall be placed underground.

(3) At the applicant's expense, the City will install parkway trees. The cost of trees and installation shall be paid to the Finance Department before issuance of the Building Permit.

Street:	Carmenita
Approx. No:	5
Cost:	$250.00

(4) Drainage shall be provided to the satisfaction of the City Engineer and shall not be across sidewalks or drive approaches.

(5) Fire protection shall be provided in accordance with the Los Angeles County Fire Department.

(6) Parkways along Carmenita Road shall be landscaped full width in accordance with the Planning requirements and shall be provided with adequate irrigation facilities.

(7) All public right-of-way improvements damaged during construction shall be repaired to the satisfaction of the City Engineer.

Respectfully submitted,

Frederick A. Roos
City Engineer

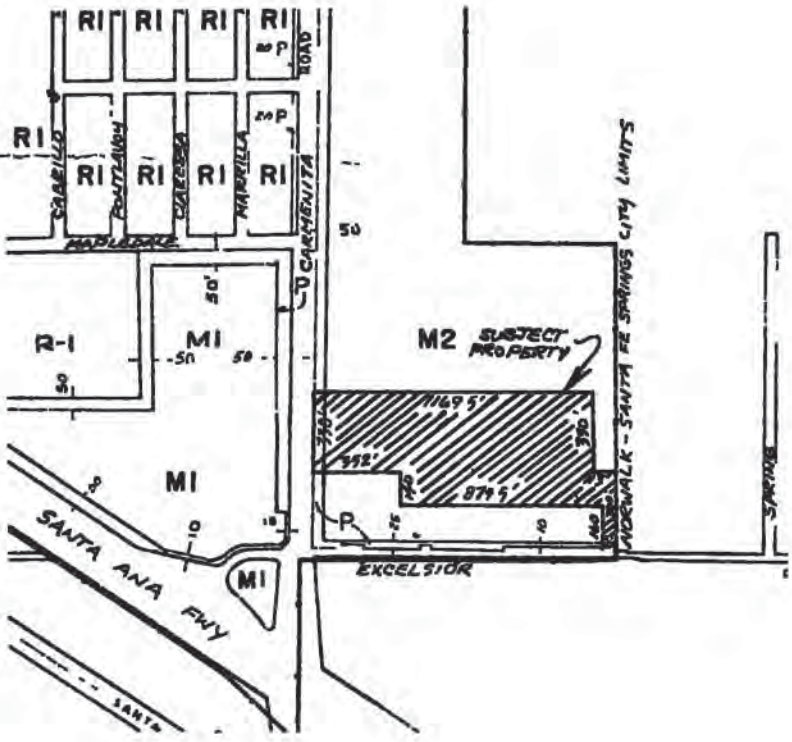

LOCATION AND ZONING

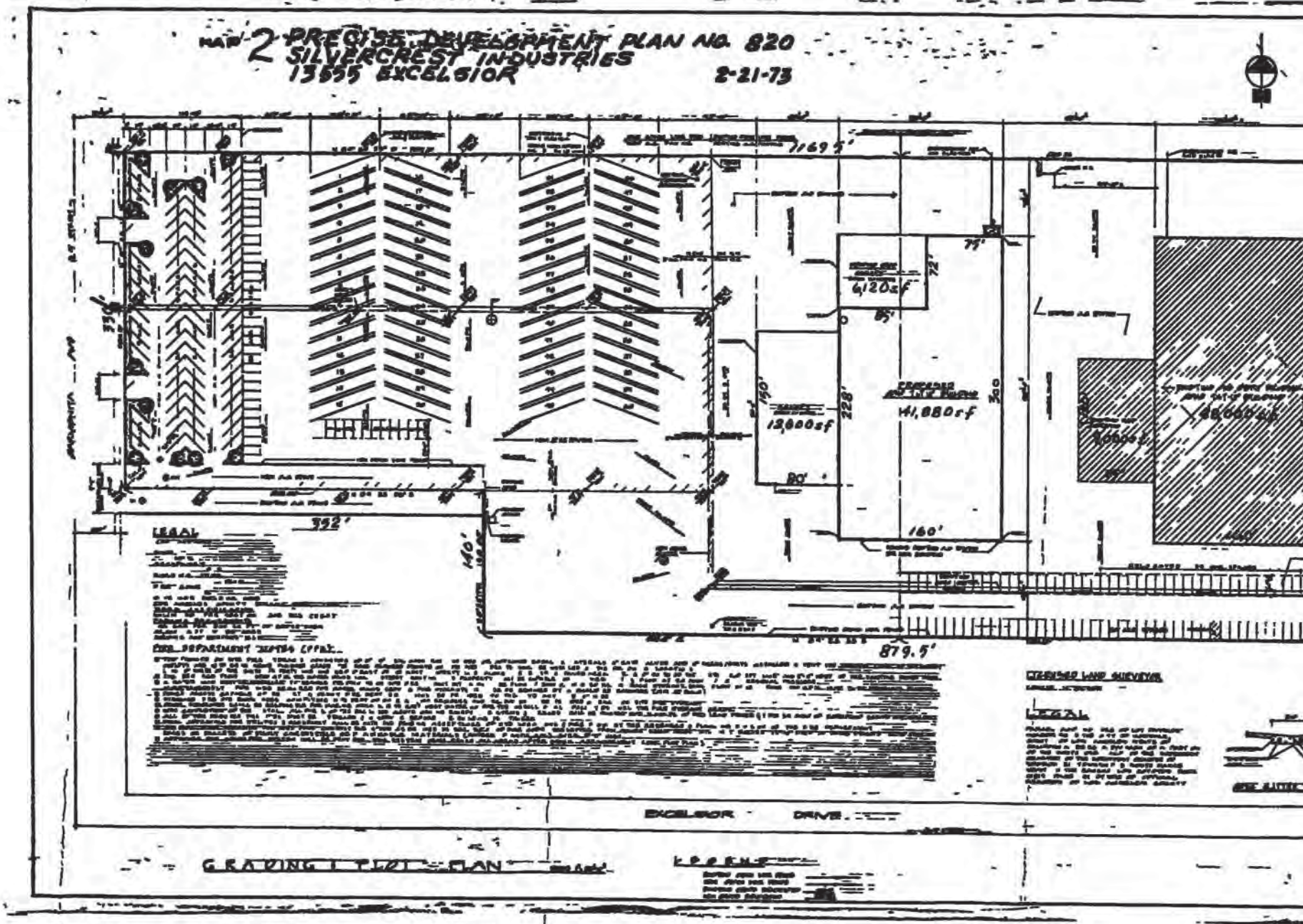
MAP 2 PRECISE DEVELOPMENT PLAN NO. 820
SILVERCREST INDUSTRIES
13555 EXCELSIOR
2-21-73
1169.5'
6,120 sf
12,000 sf
41,880 sf
228'
150'
300
160'
80'
75'
72'
85'
352'
140'
879.5'
LEGAL
LEGAL
EXCELSIOR DRIVE
GRADING & PLOT PLAN

PUILDING CODE, SECTION 506(d)--YARD AGREEMENT

The increase in building area permitted by Section 506 shall not be allowed unless the owner of any privately owned yard used as the basis of such increase has filed the following agreement:

I/We, the undersigned, as owner(s) of the property located at
Street Address 13555 EXCELSIOR DR, NORWALK
Legal Description _____
acknowledge that the area of _____ square feet for the proposed construction shown on Plan Check application No. 9036 is approved by reason of yard spaces (VARIES) feet in width adjoining 2 sides of the building as shown on the dimensioned plot plan (below/on reverse/attached). I/We agree to maintain this space and refrain from further construction thereon as long as such yard is required for this purpose by the Building Code.

11/25/70 Silvercrest Ind. Herman Kaye
(Date) (Company or Corporation) (Signature)

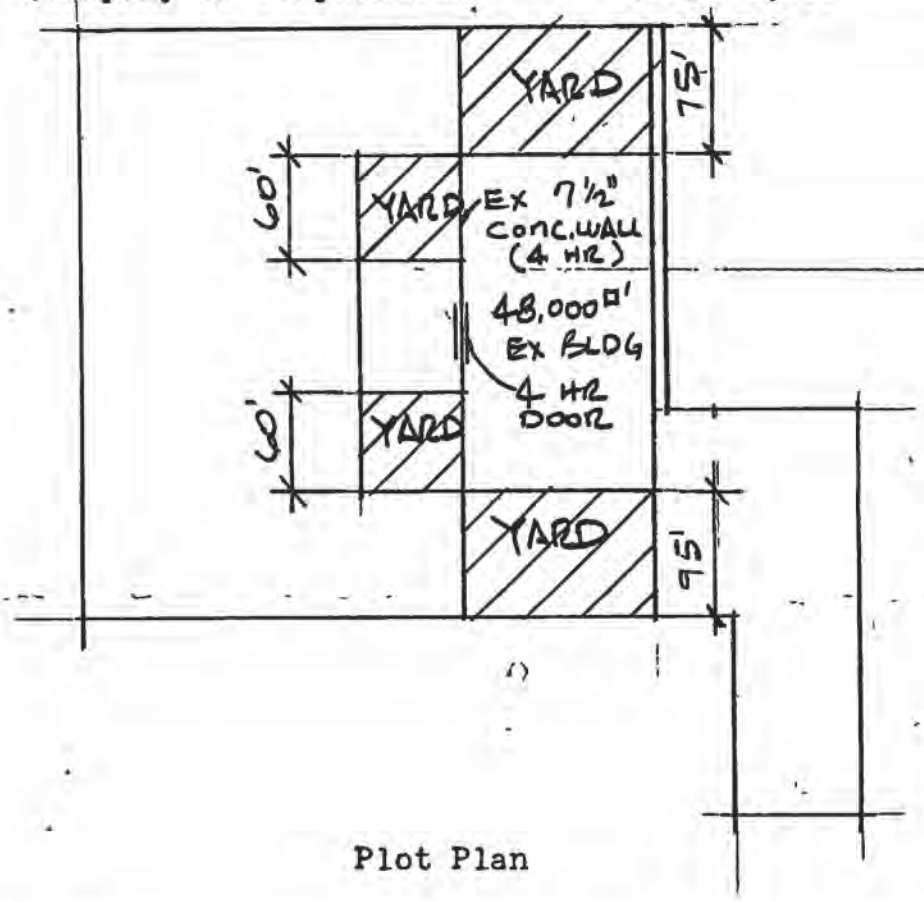

Plot Plan

(Division Use Only)

Group(s)_____

Type(s)_____

Sprinklered_____

Separation Walls_____

Area Computations

11/25/70 Hooper
Date By

PUILDING CODE, SECTION 506(d)--YARD AGREEMENT

The increase in building area permitted by Section 506 shall not be allowed unless the owner of any privately owned yard used as the basis of such increase has filed the following agreement:

I/We, the undersigned, as owner(s) of the property located at
Street Address 13555 EXCELSIOR DR., NORWALK
Legal Description
acknowledge that the area of _____ square feet for the proposed construction shown on Plan Check application No. 9036 is approved by reason of yard spaces (VARIES) feet in width adjoining 2 sides of the building as shown on the dimensioned plot plan (below/on reverse/attached). I/We agree to maintain this space and refrain from further construction thereon as long as such yard is required for this purpose by the Building Code.

11/24/70 (Date) Schwarzer Industries (Company or Corporation) Herman Kaye (Signature)

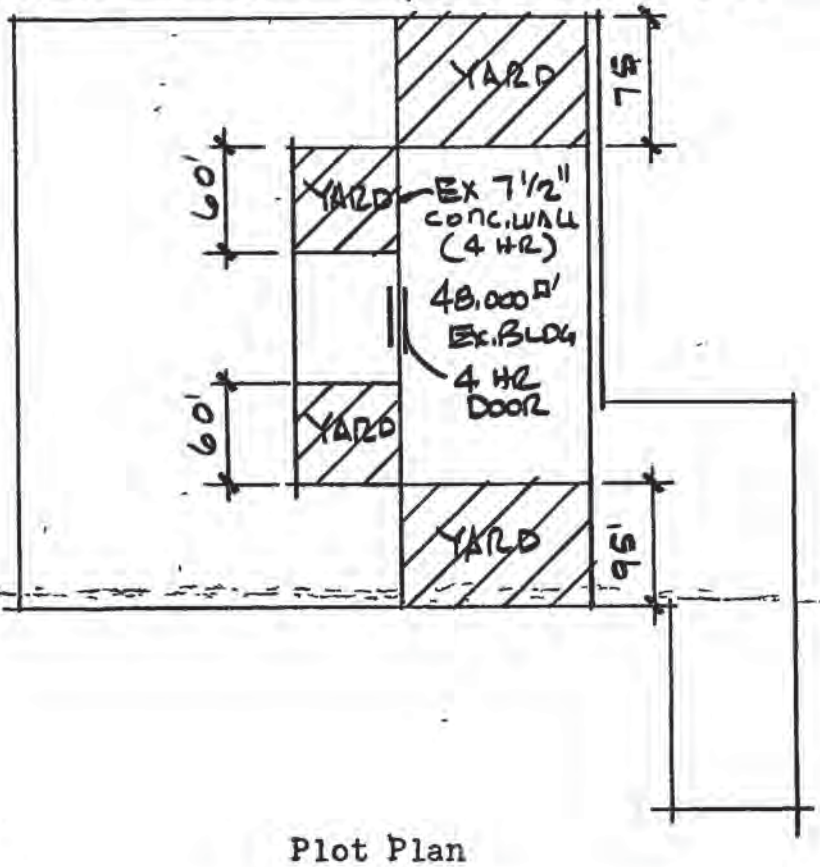

Plot Plan

(Division Use Only)
Group(s)_____
Type(s)_____
Sprinklered_____
Separation Walls_____

Area Computations

Date By

CITY OF NORWALK

76A638A CE #803 12/69

APPLICATION FOR BUILDING PERMIT

1

COUNTY OF LOS ANGELES
DEPARTMENT OF COUNTY ENGINEER
BUILDING AND SAFETY DIVISION
JOHN A. LAMBIE, COUNTY ENGINEER
COLEMAN W. JENKINS, SUPT OF BUILDING

ASSESSOR MAP BOOK	PAGE	PARCEL

BUILDING ADDRESS: 13555 Excelsior Dr.
LOCALITY: Norwalk
NEAREST CROSS ST: Cornuella

DISTRICT NO	GROUP	TYPE CONST	PROCESSED BY
4.06	F	V	Gek

STATISTICAL CLASSIFICATION, CLASS NO 23 DWELL UNITS ____ SEWER MAP BK 4.90 PG

USE ZONE: R-1 MAP NO 3534 SPECIAL CONDITIONS:

BLDG SETBACK FROM FRONT PROP LINE OF Excelsior (STREET)

TYPE OF HIGHWAY	EXISTING WIDTH	SETBACK FROM C L	HIGHWAY	+	YARD	=	TOTAL
L	45	22½	22½	+	0	=	22½

BLDG SETBACK FROM SIDE PROP LINE OF ____ (STREET)

TYPE OF HIGHWAY	EXISTING WIDTH	SETBACK FROM C L	HIGHWAY	+	YARD	=	TOTAL
				+		=	

CORNER CUTOFF YES ☐ NO ☒

SEE REVERSE SIDE FOR SPECIAL APPROVALS

Roofing siding
OK 12/9/70 Rm
12-11-70 Parapet Alt pour
Neidenbach

FOR APPLICANT TO FILL IN
(Print or type only)

BUILDING ADDRESS: 13555 EXCELSIOR DR.
LOT NO: LEGAL ON FILE BLOCK:
TRACT:
SIZE OF LOT: NO OF BLDGS NOW ON LOT: 1
USE OF EXISTING BLDG:
OWNER: HOWARD SHERMAN ET AL TEL NO:
ADDRESS: 13615 EXCELSIOR DR
CITY: SANTA FE SPRINGS
ARCHITECT OR ENGINEER: WM. REIDENBACH TEL NO: 783-7129
ADDRESS: 14011 VENTURA S.O.
CONTRACTOR: ABCO CONSTR TEL NO: 775-2591
ADDRESS: 2535 MARICOPA LIC NO:
CITY: TORRANCE CAL LIC CLASS: B-1
CONSTRUCTION LENDER NAME AND BRANCH: OWNER
ADDRESS:

SQ FT SIZE: 9130 NO OF STORIES: 1 NO OF FAMILIES:
USE OF STRUCTURE: PROTECTIVE COVER FOR OUTDOOR FINISH'G
SIGNATURE OF APPLICANT: Wm Reidenbach

NEW ☐ ADD ☑ ALTER ☐ REPAIR ☐ DEMOL ☐

VALUATION $ 20,000.00

P C FEE $ 56.10 PMT FEE $ 93.50

I HEREBY ACKNOWLEDGE THAT I HAVE READ THIS APPLICATION AND STATE THAT THE ABOVE IS CORRECT AND AGREE TO COMPLY WITH ALL ORDINANCES AND LAWS REGULATING BUILDING CONSTRUCTION. I CERTIFY THAT IN DOING THE WORK AUTHORIZED HEREBY I WILL NOT EMPLOY ANY PERSON IN VIOLATION OF THE LABOR CODE OF THE STATE OF CALIFORNIA IN RELATING TO WORKMEN'S COMPENSATION INSURANCE.

SIGNATURE OF PERMITTEE: Wm Reidenbach
ADDRESS: 14011 Ventura Sherman Oaks

APPROVALS	DATE	INSPECTOR'S SIGNATURE
FOUNDATION LOCATION FORMS, MATERIALS		
FRAME FIRE STOPS, BRACING, BOLTS		
FURNACE LOCATION, GAS VENT, DUCTS		
LATH INT		
LATH EXT		
HOUSE NUMBER CORRECT AND POSTED		
FINAL	4/7/71	

JOHN F LEWIS PRINCIPAL STRUCTURAL ENGINEER

PLAN CHECK VALIDATION CK MO CASH
LAC 903570 OCT 20 23 56.10

PERMIT VALIDATION CK MO CASH
LAC 940370 NOV 25 1 93.50

INSPECTOR COPY

76A364-CE818-8-68

APPLICATION FOR PERMIT
HEATING - VENTILATING - AIR CONDITIONING

1

COUNTY OF LOS ANGELES
DEPARTMENT OF COUNTY ENGINEER
BUILDING AND SAFETY DIVISION
JOHN A LAMBIE COUNTY ENGINEER
COLEMAN W. JENKINS, SUPERINTENDENT OF BUILDING

BUILDING ADDRESS 13555 EXCELSIOR
LOCALITY NORWALK
NEAREST CROSS ST
OWNER ABCO CONSTRUCTION
MAIL ADDRESS 2535 MARICOPA
CITY TORRANCE TEL NO 775-2591
CONTRACTOR RUSHER AIR COND.
ADDRESS 4716 W. COMPTON
CITY LAWNDALE TEL NO 772-1431
STATE LICENSE NO 258423 LIC CLASS C-20

DISTRICT NO	GROUP	ZONE	PROCESSED BY
4.06	F	M	Rich

FOR APPLICANT TO FILL IN
(Print or type only)

NO	TYPE OF APPLIANCE OR EQUIPMENT	FEE
	ABSORPTION SYSTEM, BTU	
	AIR HANDLING UNIT, CFM	
	BOILER, HORSEPOWER	
1	COMPRESSOR, HORSEPOWER 4	7 50
	VENTILATION SYSTEM	
	EVAPORATIVE COOLER	
	FURNACE FAU GRAVITY FLOOR BTU	
	HEATER SUSPENDED UNIT WALL	
	NEW ADDITION PERMIT $	3 00
	ALTER REPAIR TOTAL FEE $	10 50

Plan check applicant
Name
Address
City Tel No

I HEREBY ACKNOWLEDGE THAT I HAVE READ THIS APPLICATION AND STATE THAT THE ABOVE IS CORRECT AND AGREE TO COMPLY WITH ALL ORDINANCES AND LAWS REGULATING HEATING, VENTILATING, AIR CONDITIONING

I HEREBY CERTIFY THAT I AM NOT ACTING IN VIOLATION OF CHAPTER 9, DIVISION 3, OF THE BUSINESS AND PROFESSIONAL CODE OF THE STATE OF CALIFORNIA

SIGNATURE OF PERMITTEE [signature]

PLAN CHECK VALIDATION

INSPECTION RECORD

APPROVALS	DATE	INSPECTOR'S SIGNATURE
ROUGH	6/11/70	[signature]
FINAL	6/15/70	[signature]

JACK R. ALLEN, SUPERVISING MECHANICAL ENG'R
PERMIT VALIDATION CK. MO CASH

AC 7 6 7 970 MAY 25 4 1 1050

INSPECTOR COPY

SEE BACK OF APPLICATION FOR COMPLETE FEE SCHEDULE

CE808 12-68
76A 6420

CITY OF NORWALK
APPLICATION FOR PERMIT

1

COUNTY OF LOS ANGELES
DEPARTMENT OF COUNTY ENGINEER
BUILDING AND SAFETY DIVISION
JOHN A LAMBIE, COUNTY ENGINEER
COLEMAN W JENKINS SUPT OF BUILDING

SEWER–SEWAGE DISPOSAL

BUILDING ADDRESS 13555 Excelsior Dr. Norwalk
LOCALITY
NEAREST CROSS ST Carmenita
OWNER Silvercrest Trailer
MAIL ADDRESS Same.
CITY TEL NO

FOR APPLICANT TO FILL IN

LEGAL DESCRIPTION LOT NO
BLOCK TRACT
SIZE OF LOT NO OF BLDGS NOW ON LOT
USE OF BUILDINGS
CONTRACTOR Aztec Sewer
ADDRESS 1333 S. Greenwood
CITY Montebello TEL NO 721-8901
STATE LICENSE NO 240318 LIC CLASS C42

NO	DESCRIPTION OF WORK	FEE	
1	HOUSE SEWER CONNECTING TO PUBLIC SEWER @ $5 00	5	00
	SEPTIC TANK SEEPAGE PIT OR PITS AND/OR DRAINFIELD @ $10 00		
	HOUSE SEWER CONNECTING TO PRIVATE DISPOSAL SYSTEM @ $3 00		
	CONNECT ADDITIONAL BLDG OR WORK TO HOUSE SEWER @ $3 00		
	OVERFLOW SEEPAGE PIT DRAINFIELD EXTN CESSPOOL DRYWELL MANHOLE @ $5 00		
	ALTER REPAIR OR ABANDON HOUSE SEWER OR DISPOSAL SYSTEM @ $3 00		
	PERMIT $	2	00
	TOTAL FEE	7	00

OWNER'S AUTHORIZATION

I HAVE AT THIS DATE A CONTRACT WITH THE HEREIN NAMED CONTRACTOR TO CONNECT THE ABOVE DESCRIBED EXISTING DWELLING TO THE PUBLIC SEWER

SIGNED THIS _____ DAY OF _____ 19___

OWNER OR OWNERS AGENT _____

ADDRESS _____

I HEREBY ACKNOWLEDGE THAT I HAVE READ THIS APPLICATION AND STATE THAT THE ABOVE IS CORRECT AND AGREE TO COMPLY WITH ALL COUNTY ORDINANCES AND STATE LAWS REGULATING PLUMBING AND SEWERS

I HEREBY CERTIFY THAT I AM PROPERLY REGISTERED AND/OR LICENSED AS REQUIRED BY LOS ANGLES COUNTY AND STATE OF CALIFORNIA OR THAT I AM THE LEGAL OWNER OF AND INTEND TO RESIDE IN THE ABOVE DESCRIBED RESIDENTIAL PROPERTY

SIGNATURE OF PERMITTEE [signature]

DISTRICT NO	GROUP	MAP BK	MAP PG	PROCESSED BY
4.06	F			Jack

CONNECTION DATA

STATION DEPTH
MANHOLE REFERENCE UPPER / LOWER
TYPE OF CONNECTION Y CURB PL LENGTH FROM M L TO P L
CO IMP NO P C NO JOB NO
TRUNK PERMIT NO ROAD PERMIT NO 7149

AFFIDAVIT	WAIVER	EASEMENT	RECORD INSTR NO	DATE

HWY OR ST WIDENING
STATE ENCROACHMENT PERMIT NO
INDUSTRIAL W/STE APPROVAL

CHARGES

CONNECTION CHARGE FEE
REIMBURSEMENT FEE

APPROVALS	DATE	INSPECTOR'S SIGNATURE
NEW HOUSE SEWER	5/14/70	[signature]
CONNECT ADDITIONAL BUILDING OR WORK		
SEPTIC TANK SEEP PIT(S) AND/OR DRAINFIELD		
CESSPOOL ☐ DRYWELL ☐		
ALTER REPAIR SEWER OR SEWAGE DISPOSAL SYSTEM		
DISCONNECT PLUG AND ABANDON HOUSE SEWER		
BACKFILL SEPTIC TANKS ☐ SEEP PIT(S) ☐ CESSPOOLS ☐		

VALIDATION

CK M O CASH

JACK R. ALLEN
SUPERVISING MECHANICAL ENGINEER

INSPECTOR COPY

LAC 753170 MAY 810 7.00

76A663-CE606 3-69

CITY OF NORWALK
APPLICATION FOR ELECTRICAL PERMIT

1

COUNTY OF LOS ANGELES
DEPARTMENT OF COUNTY ENGINEER
BUILDING AND SAFETY DIVISION
JOHN A LAMBIE, COUNTY ENGINEER
COLEMAN W JENKINS, SUPERINTENDENT OF BUILDING

BUILDING ADDRESS	13555 Cl celsior
LOCALITY	Norwalk
NEAREST CROSS ST	Carmenita
OWNER	Howard S Herman
MAIL ADDRESS	Same
CITY	Norwalk TEL NO
PLAN CHECK APPLICANT	
ADDRESS	
CITY	TEL NO
CONTRACTOR	Design Electric
ADDRESS	2055 & 2358 Sf
CITY	Torrance TEL NO DA 5245 3
LICENSE NO	207806 CLASS C-10

I HEREBY ACKNOWLEDGE THAT I HAVE READ THIS APPLICATION AND STATE THAT THE ABOVE IS CORRECT AND AGREE TO COMPLY WITH ALL COUNTY ORDINANCES AND STATE LAWS REGULATING ELECTRICAL WIRING

I HEREBY CERTIFY THAT I AM PROPERLY REGISTERED AND/OR LICENSED AS REQUIRED BY LOS ANGELES COUNTY AND STATE OF CALIFORNIA OR THAT I AM THE LEGAL OWNER OF AND INTEND TO RESIDE IN THE ABOVE DESCRIBED RESIDENTIAL PROPERTY

SIGNATURE OF PERMITTEE William C Howard

FOR APPLICANT TO FILL IN

			NO	EACH $	FEE $	
RECEIPT 47						
LIGHT 82 / SWITCH 10	TOTAL 139	FIRST 20	20	20	4	00
		OVER 20	119	10	11	90
LIGHTING / FIXTURES	TOTAL 82	FIRST 20	20	20	4	00
		OVER 20	62	10	6	20
RANGE ___ DRYER ___ WTR HTR 2						
STA COOK ___ DISP ___ F A U ___						
SPACE HTR ___ AIR COND 1						
CLOTHES WASH ___ DISHWASH ___						
FAN 6 OTHER ___			9	1 00	9	00
MOTORS, TRANSFORMERS IND HEATERS, ETC SIZE & TYPE	RATING HP KW KVA OVER TO					
#2	0 – 1		2	1 00	2	00
	1 – 10			3 00		
#5	10 – 50		1	5 00	5	00
	50 – 100			10 00		
	100 – 500			15 00		
SIGN, GAS TUBE, OR MARQUEE	SIGN AND ONE CIRCUIT			3 00		
	ADDITIONAL CIRCUITS			1 00		
SERVICE NOT OVER 600 VOLTS OR 200 AMP			1	2 00		
SERVICE OVER 600 VOLTS OR 200 AMP			1	5 00	5	00
TEMP SERVICE, POLE, & APPURTENANCES				3 00		
PERMIT FEE (SUB TOTAL)						
PLAN CHECK FEE (50% PERMIT FEE)						
PERMIT ISSUING FEE				2 00	2	00
SUPPLEMENTARY PERMIT ISSUING FEE				1 00		
TOTAL FEE					49	10

PLAN CHECK VALIDATION CK M O CASH

DISTRICT NO	GROUP	ZONE	PROCESSED BY
4.0e	F	M.	Parker

NOTES Client in office & rec'd copies
ok 5/19/70 BF 5/19/70
Discuss conduit 4" at to cover BF

APPROVALS	DATE	INSPECTOR'S SIGNATURE
TEMP POWER POLE		
UNDERSLAB WORK	3/25/70	
ROUGH CONDUIT		
WIRING		
FIXTURES		
POWER AUTHORIZED		
UTILITY CO NOTIFIED		
FINAL	6/5/70	

JOSEPH C ROOHAN
SUPERVISING ELECTRICAL ENGINEER

PERMIT VALIDATION CK M O CASH

LAC0 752770 MAY 7 2 49.10 D

INSPECTOR COPY

SEE BACK OF APPLICATION FOR COMPLETE FEE SCHEDULE

76 A 667 – CE 817 4-68

CITY OF NORWALK

APPLICATION FOR PLUMBING PERMIT

1

COUNTY OF LOS ANGELES
DEPARTMENT OF COUNTY ENGINEER
BUILDING AND SAFETY DIVISION
JOHN A LAMBIE, COUNTY ENGINEER
COLEMAN W JENKINS SUP'T OF BUILDING

FOR APPLICANT TO FILL IN (PRINT OR TYPE)

NUMBER	FIXTURE OR ITEM	EACH	FEE	
11	WATER CLOSET	1 50	16	50
	BATH TUB	1 50		
	SHOWER	1 50		
11	LAVATORY	1 50	16	50
1	SINK wash	1 50	1	50
	DISHWASHER	1 50		
	CLOTHES WASHER	1 50		
	SWIMMING POOL RECEPTOR	1 50		
	LAWN SPRINKLER SYSTEM	2 00		
2	WATER HEATER	1 50	3	00
	GAS SYSTEM OUTLETS	1 50		
	OUTLETS OVER 5 PER SYSTEM	30		
1	urinal		1	50
~~2~~	~~[illegible]~~			
Plan check fee 25% of above See reverse				
PLUMBING PERMIT ISSUING FEE $			2	00
	TOTAL FEE		41	00

Plan check applicant

Name

Address

City Tel No

I HEREBY ACKNOWLEDGE THAT I HAVE READ THIS APPLICATION AND STATE THAT THE ABOVE IS CORRECT AND AGREE TO COMPLY WITH ALL COUNTY ORDINANCES AND STATE LAWS REGULATING PLUMBING

I HEREBY CERTIFY THAT I AM PROPERLY REGISTERED AND/OR LICENSED AS REQUIRED BY LOS ANGELES COUNTY AND STATE OF CALIFORNIA OR THAT I AM THE LEGAL OWNER OF AND INTEND TO RESIDE IN THE ABOVE DESCRIBED RESIDENTIAL PROPERTY

SIGNATURE OF PERMITTEE Pat Chadwick

PLAN CHECK VALIDATION CK MO CASH

BUILDING ADDRESS 13555 Excelsior DR.

LOCALITY Norwalk

NEAREST CROSS ST

OWNER Silver Crest Mfg.

MAIL ADDRESS 13605 Excelsior

CITY Norwalk TEL NO

CONTRACTOR T. E. Chadwick Plbg Contr

ADDRESS 941 Verdugo Circle Dr

CITY Glendale TEL NO 2463440

STATE LICENSE NO 162760 LIC CLASS C-36

DISTRICT NO	GROUP	ZONE	PROCESSED BY
4.06	F	M.	Peck

INDUSTRIAL WASTE APPROVAL

INSPECTION RECORD

Need drawing for water lines & service 4/29/70 [illegible]
not completed 5/8/70 [illegible]
Info 5/12/70 [illegible]

APPROVALS	DATE	INSPECTOR'S SIGNATURE
UNDER SLAB WORK	4/29/70	[illegible]
ROUGH PLUMBING	5/14/70	[illegible]
GAS PIPING		
GAS VENT		
HOT WATER HEATER		
PLUMBING FIXTURES		
GAS TEST		
UTILITY CO NOTIFIED		
FINAL	6/5/70	[illegible]

JACK R. ALLEN, SUPERVISING MECHANICAL ENG'R

PERMIT VALIDATION CK MO CASH

INSPECTION COPY

LACo 7 4 3 970 APR 27 5 41.00

CITY OF NORWALK

76A638A CE#803 9-68

APPLICATION FOR BUILDING PERMIT

COUNTY OF LOS ANGELES
DEPARTMENT OF COUNTY ENGINEER
BUILDING AND SAFETY DIVISION
JOHN A LAMBIE, COUNTY ENGINEER
COLEMAN W. JENKINS, SUP'T OF BUILDING

BUILDING ADDRESS: 13555 Excelsior Dr
LOCALITY: Norwalk
NEAREST CROSS ST: Carmenita

DISTRICT NO: 4-06 | GROUP: F-2 | TYPE CONST: III | PROCESSED BY: Peck

STATISTICAL CLASSIFICATION: CLASS NO 10 DWELL UNITS ____ | SEWER MAP: J BK 19 PG

USE ZONE: M-2 | MAP NO: 3534 | SPECIAL CONDITIONS: SPECIAL INSP. ON FIELD WELDING

BLDG SETBACK FROM FRONT PROP LINE OF Excelsior (STREET)

TYPE OF HIGHWAY	EXISTING WIDTH	SETBACK FROM C L	HIGHWAY	+	YARD	=	TOTAL
	45			+		=	

BLDG SETBACK FROM SIDE PROP LINE OF ____ (STREET)

TYPE OF HIGHWAY	EXISTING WIDTH	SETBACK FROM C L	HIGHWAY	+	YARD	=	TOTAL
				+		=	

CORNER CUTOFF YES ☐ NO ☒

SEE REVERSE SIDE FOR SPECIAL APPROVALS

Footing OK to pour need compaction report for fill round footing. 3/27/70 [illegible]
floor slab OK to pour 4/2/70
Insp on panels 4/13/70 [illegible]
Inspect panel steel 4/16/70 [illegible]

FOR APPLICANT TO FILL IN
(Print or type only)

BUILDING ADDRESS: 13555 Excelsior
LOT NO: LEGAL ON FILE | BLOCK:
TRACT:
SIZE OF LOT: | NO OF BLDGS NOW ON LOT:
USE OF EXISTING BLDG:
OWNER: Howard Sherman etal | TEL NO:
ADDRESS: 13615 Excelsior Dr
CITY: Santa Fe Springs
ARCHITECT OR ENGINEER: Wm R Reidenbach | TEL NO: ST 3712-9
ADDRESS: 14011 Ventura Blvd
CONTRACTOR: ABCO Const | TEL NO: 7752591
ADDRESS: 2535 Maricopa | LIC NO:
CITY: Torrance, Calif | LIC CLASS: B+
CONSTRUCTION LENDER NAME AND BRANCH: Chan Trk-House Mtg Co
ADDRESS: 1801 Ave of Stars Century City
SQ FT SIZE: 49,000 | NO OF STORIES: 1 | NO OF FAMILIES:
USE OF STRUCTURE: Warehouse + Mfg
NEW ☒ ADD ☐ ALTER ☐ REPAIR ☐ DEMOL ☐
SIGNATURE OF APPLICANT: [signature]
VALUATION $: ~~175,000~~ $240,000

P C FEE $ 309.60 + 78.00 | PMT FEE $ 646.00

I HEREBY ACKNOWLEDGE THAT I HAVE READ THIS APPLICATION AND STATE THAT THE ABOVE IS CORRECT AND AGREE TO COMPLY WITH ALL ORDINANCES AND LAWS REGULATING BUILDING CONSTRUCTION. I CERTIFY THAT IN DOING THE WORK AUTHORIZED HEREBY I WILL NOT EMPLOY ANY PERSON IN VIOLATION OF THE LABOR CODE OF THE STATE OF CALIFORNIA IN RELATING TO WORKMEN'S COMPENSATION INSURANCE

SIGNATURE OF PERMITTEE: [signature]
ADDRESS: 2535 Maricopa Torrance.

APPROVALS	DATE	INSPECTOR'S SIGNATURE
FOUNDATION LOCATION FORMS, MATERIALS		
FRAME FIRE STOPS, BRACING, BOLTS		
FURNACE LOCATION, GAS VENT, DUCTS		
LATH INT	5/19/70	[signature]
LATH EXT		
HOUSE NUMBER CORRECT AND POSTED		
FINAL	6/5/70	[signature]

JOHN F LEWIS PRINCIPAL STRUCTURAL ENGINEER

PLAN CHECK VALIDATION CK MO CASH
LAC 6 4 5 8 70 JAN 7 23 309.60
LAC 7 1 6 0 70 MAR 26 2 3 78.00

PERMIT VALIDATION CK MO CASH
LAC 7 1 6 1 70 MAR 26 1 646.00

Plans Must Bear Industrial Waste Clearance

INSPECTOR COPY

October 13, 1969

TO: PLANNING COMMISSION

FROM: CITY ENGINEER

SUBJECT: LOT DIVISION NO. 96
14800 - 14832 CARMENITA ROAD AND 13565 EXCELSIOR DRIVE
M. NIELSON

ENGINEER'S REPORT NO. 70-27

Public Works reviewed the area in question and the following deficiencies in land development as they pertained to public right-of-way were noted. If the Planning Commission approves this Lot Division, these deficiencies should be corrected by constructing the required improvements in accordance with Norwalk Municipal Code, Article VIII, Chapter 4, Paragraph 4, Article IX, Chapter 1, Part 7.

1. All provisions of Norwalk Municipal Code relating to Lot Division shall be complied with.

2. The final Lot Division Map shall:

   a) Be prepared in accordance with City of Norwalk Form No. 70-61.

   b) The Surveyor's Certificate and the City Engineer's Certificate shall be in accordance with the Parcel Map Act.

   c) Give reference to all monuments found.

   d) Be recorded by the Los Angeles County Recorder.

3. Two inch I.P. monuments (12 inch minimum length) to be set at tract corners and one inch I.P. monuments (12 inch minimum length) to be set on all property corners.

4. The legal description as submitted is correct but verification of title to the northern portion of the subject property shall be a condition of approval of the final Lot Division Map.

5. The 50 foot frontage on Excelsior Drive shall be reserved for ingress and egress to Parcel 2.

6. Curb and gutter shall be repaired where damaged along the entire property fronting on Carmenita Road and Excelsior Drive in accordance with Standard Plan S-1.2.

7. Drive approaches shall be constructed at the site per Standard Plan S-20.

8. Any additional sewer laterals on Carmenita Road shall be constructed at the developer's expense.

9. Drainage shall be provided to the satisfaction of the City Engineer.

10. At the developer's expense, the City will purchase and install parkway trees on Carmenita Road. The specie and number of trees required shall be determined by the City. The cost of the trees will be paid before a Building Permit will be issued.

11. All public utilities shall be placed underground.

12. There are no unusual traffic factors to be considered on this Lot Division.

13. Fire protection shall be in accordance with the Los Angeles County Fire Marshall.

Respectfully submitted,

Frederick A. Roos
City Engineer

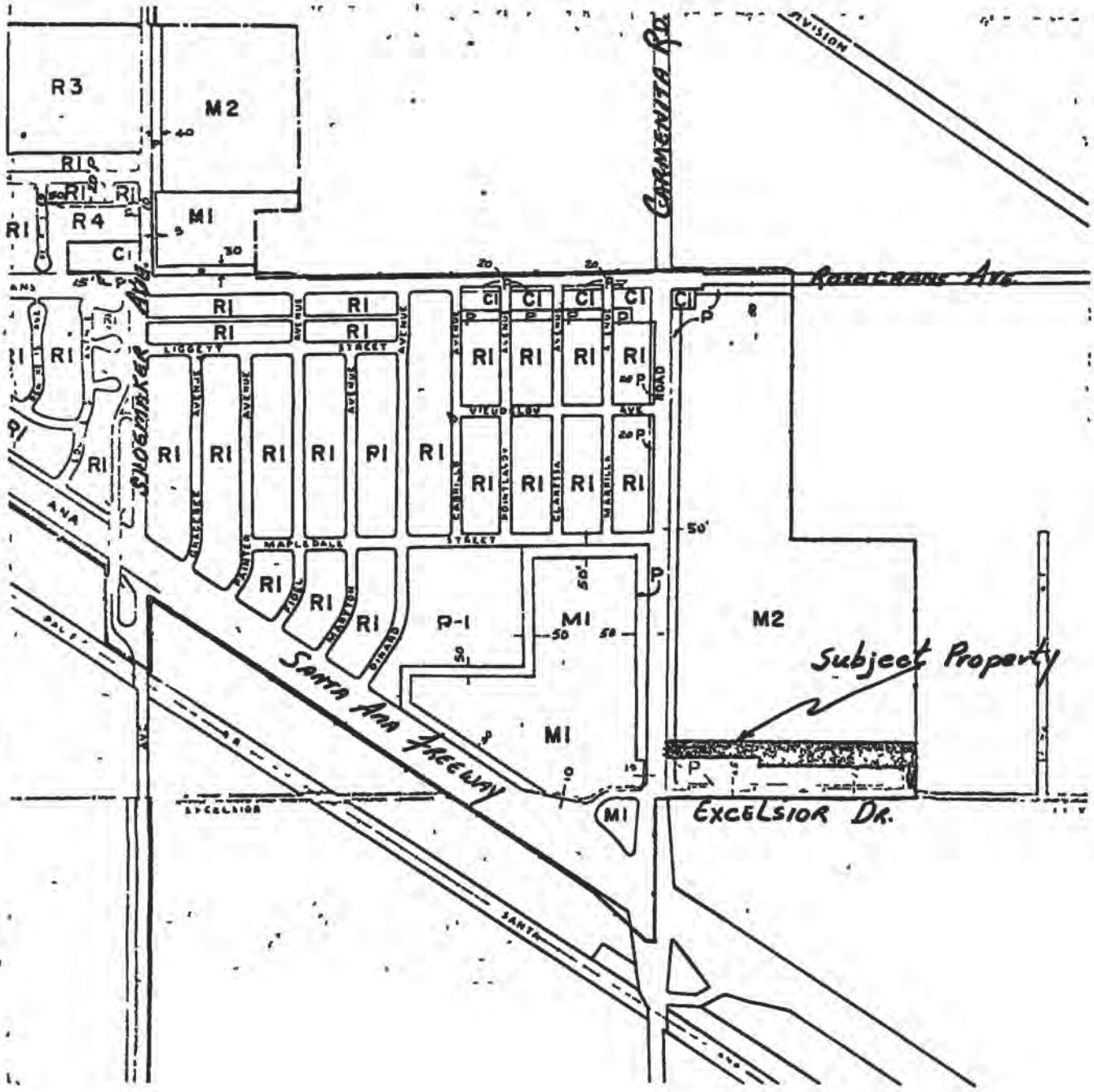

LOCATION & ZONING

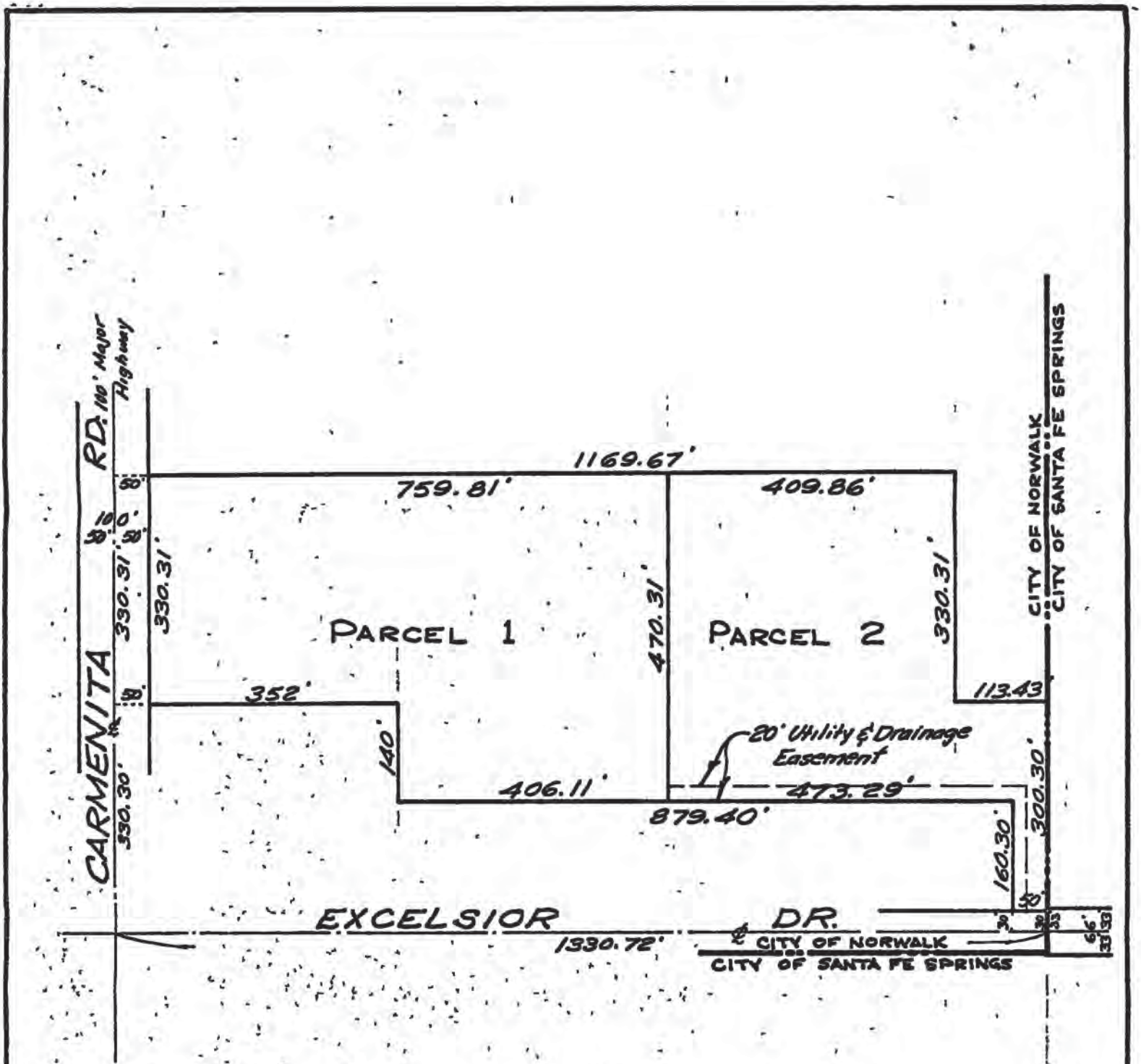

Proposed Lot Division

PREPARED BY: OLSON SURVEYING SERVICE
10022 TRISTAN DR, DOWNEY, CALIF. 90240
869-1051 773-1037

BUILDING CODE, SECTION 506(d)--YARD AGREEMENT

The increase in building area permitted by Section 506 shall not be allowed unless the owner of any privately owned yard used as the basis of such increase has filed the following agreement:

I/We, the undersigned, as owner(s) of the property located at Street Address 13605 EXCELSIOR DR., NORWALK, CA. 13555

Legal Description SEE ATTACHED

acknowledge that the area of 48,000 square feet for the proposed construction shown on Plan Check Application No. 6458 is approved by reason of yard spaces 60 feet in width adjoining 2 sides of the building as shown on the dimensioned plot plan (below/on reverse side/attached). I/We agree to maintain this space and refrain from further construction thereon as long as such yard is required for this purpose by the Building Code.

2-18-70 ABCO Const Co Signature

(Date) (Company or Corporation)

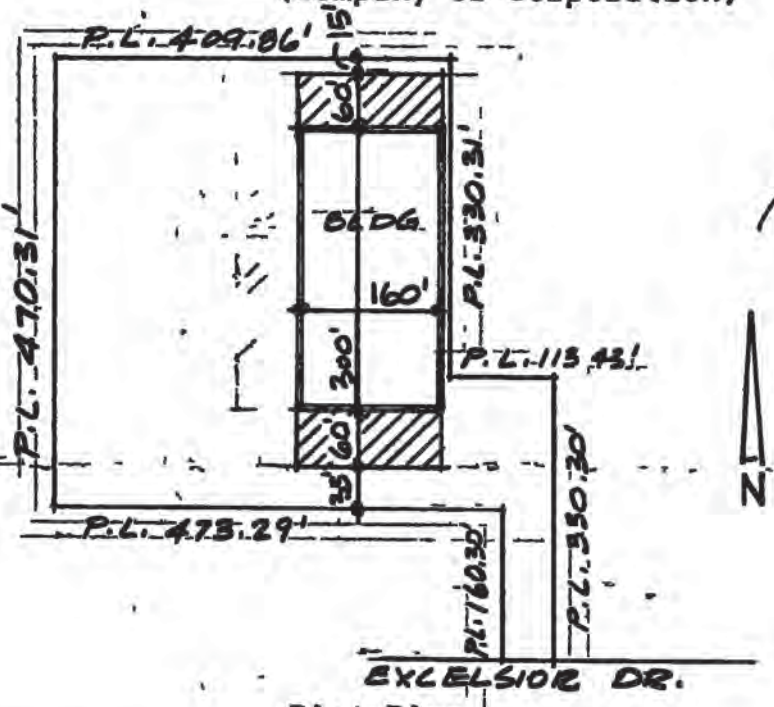

Plot Plan

(Division Use Only)

Area Computations

Group(s) F-2

Type(s) III

Sprinklered YES

Separation Walls No

3-23-70 (Date) (By)

9/65:ak

SOUTH COAST AIR QUALITY MANAGEMENT DISTRICT
21865 East Copley Drive, Diamond Bar, CA 91765

PERMIT TO OPERATE

D96144
A/N 310974
Page 1

This initial permit shall be renewed ANNUALLY unless the equipment is moved, or changes ownership. If the billing for annual renewal fee (Rule 301.f) is not received by the expiration date, contact the District.

Legal Owner Or Operator: ID 107273
NORM, REEVES HONDA SUPERSTORE, NORM REEVES, INC
ATTN: LEE STACY
PO BOX 3010
CERRITOS, CA 90703-3010

Equipment located at: 13555 EXCELSIOR DRIVE, NORWALK, CA 90605

Equipment Description:

REFRIGERANT RECYCLE/RECOVERY UNIT, MOTOR VEHICLE AIR CONDITIONING SYSTEM, ROBINAIR, MODEL NO. 174-00, SERIAL NO. 03763.

Conditions:

1. OPERATION OF THIS EQUIPMENT SHALL BE CONDUCTED IN COMPLIANCE WITH ALL DATA AND SPECIFICATIONS SUBMITTED WITH THE APPLICATION UNDER WHICH THIS PERMIT IS ISSUED UNLESS OTHERWISE NOTED BELOW.

2. THIS EQUIPMENT SHALL BE PROPERLY MAINTAINED AND KEPT IN GOOD OPERATING CONDITION AT ALL TIMES.

3. RECORDS SHALL BE MAINTAINED TO INDICATE IN POUNDS PER CALENDAR YEAR THE REFRIGERANTS PURCHASED, USED, RECOVERED, RECYCLED, STORED, AND SOLD FOR USE IN THE DISTRICT; AND REFRIGERANT SHIPPED OFFSITE, IF RECYCLING IS NOT DONE ON THE PREMISE.

4. THIS EQUIPMENT SHALL BE TESTED FOR DETECTABLE LEAKS ONCE EVERY SIX (6) MONTHS USING AN ELECTRONIC HALOGEN DETECTOR IN ACCORDANCE WITH MANUFACTURER'S SPECIFICATIONS, MEASURED 1 CENTIMETER AWAY FROM JOINTS, COUPLINGS AND TUBING OF THE SYSTEM OR WITH ANY ALTERNATE METHOD APPROVED BY THE EXECUTIVE OFFICER.

5. ALL LEAKS IN THIS EQUIPMENT SHALL BE REPAIRED WITHIN TWO (2) BUSINESS DAYS AFTER THE LEAK IS DETECTED.

6. THIS EQUIPMENT SHALL NOT BE USED TO ADD REFRIGERANT TO A VEHICLE UNLESS THE VEHICLE'S AIR CONDITIONING SYSTEM HAS NO DETECTABLE LEAKS.

7. THIS EQUIPMENT SHALL NOT BE OPERATED UNLESS EACH INDIVIDUAL PERFORMING OR SUPERVISING WORK ON MOTOR VEHICLE AIR CONDITIONERS HAS A CERTIFICATE OF TRAINING FROM A DISTRICT APPROVED PROGRAM.

FILE COPY

CONTINUATION OF PERMIT TO OPERATE

8. RECORDS SHALL BE KEPT TO PROVE COMPLIANCE WITH CONDITIONS 3, 4, 5, AND 7. THE RECORDS SHALL BE KEPT IN A FORMAT APPROVED IN WRITING BY THE COMPLIANCE DIVISION DIRECTOR OF THE DISTRICT. THE RECORDS SHALL BE KEPT FOR AT LEAST TWO YEARS AND MADE AVAILABLE UPON REQUEST.

NOTICE

IN ACCORDANCE WITH RULE 206, THIS PERMIT TO OPERATE OR COPY SHALL BE POSTED ON OR WITHIN 8 METERS OF THE EQUIPMENT.

THIS PERMIT DOES NOT AUTHORIZE THE EMISSION OF AIR CONTAMINANTS IN EXCESS OF THOSE ALLOWED BY DIVISION 26 OF THE HEALTH AND SAFETY CODE OF THE STATE OF CALIFORNIA OR THE RULES OF THE AIR QUALITY MANAGEMENT DISTRICT. THIS PERMIT CANNOT BE CONSIDERED AS PERMISSION TO VIOLATE EXISTING LAWS, ORDINANCES, REGULATIONS OR STATUTES OF OTHER GOVERNMENT AGENCIES.

EXECUTIVE OFFICER

Dorris M Bailey

By Dorris M. Bailey/gl
2/1/96

FILE COPY

APPLICATION FOR PERMIT TO CONSTRUCT AND PERMIT TO OPERATE

FORM 400A

SOUTH COAST AIR QUALITY MANAGEMENT DISTRICT
P.O. BOX 4944
AQMD Diamond Bar, California 91765-0944

NC/NOV NUMBER
INSPECTOR SECTOR
ISSUE DATE

COMPANY INFORMATION

LEGAL NAME OF APPLICANT: Norm Reeves, Inc.
☐ IRS OR ☐ S.S. NUMBER: 952276602

PERMIT TO BE ISSUED TO: (SEE INSTRUCTIONS) dba Norm Reeves Honda Superstore
BUSINESS MAILING ADDRESS: P.O. Box 3010, Cerritos, CA 90703-3010

TYPE OF ORGANIZATION
☒ CORPORATION ☐ LIMITED PARTNERSHIP ☐ GOVERNMENT ENTITY
☐ INDIVIDUAL ☐ GENERAL PARTNERSHIP ☐ OTHER

ARE YOU A SMALL BUSINESS? (SEE INSTRUCTIONS) ☐ YES ☒ NO
AVERAGE ANNUAL GROSS RECEIPTS: $155,563,444
NUMBER OF EMPLOYEES: 250
IS YOUR BUSINESS 51 PERCENT OR MORE WOMAN/MINORITY OWNED? (OPTIONAL) ☐ YES ☒ NO

ARE ALL FACILITIES UNDER SAME OWNERSHIP IN CALIFORNIA IN COMPLIANCE WITH FEDERAL, STATE AND LOCAL AIR POLLUTION CONTROL RULES? ☐ YES ☐ NO
ARE YOU THE OWNER OF THE EQUIPMENT UNDER THIS APPLICATION? ☒ YES ☐ NO
IF NO, ENTER LEGAL NAME OF OWNER
☐ IRS OR ☐ S.S. NUMBER OF THE OWNER

FACILITY INFORMATION

EQUIPMENT ADDRESS/LOCATION: 13555 Excelsior Drive (NUMBER/STREET)
Norwalk (CITY OR COMMUNITY) CA 90605 (ZIP CODE)
FACILITY NAME: Norm Reeves Honda Superstore
FACILITY ID NUMBER (SEE INSTRUCTIONS): 107173 1/19/96
CONTACT PERSON AND TITLE: Lee Stacy, Asst. VP Systems & Operations
CONTACT TELEPHONE NUMBER: 310 402-3844
NUMBER OF EMPLOYEES AT THIS FACILITY: 45
TYPE OF BUSINESS AT THIS FACILITY: Automotive Dealership Recon
BUSINESS TYPE CODE (SEE INSTRUCTIONS): 5510
IS THERE A SCHOOL WITHIN 1,000 FEET OF YOUR PROPERTY? ☐ YES ☒ NO

EQUIPMENT INFORMATION

EQUIPMENT DESCRIPTION (SEE INSTRUCTIONS)
CFC Recovery Unit - Robinair, model 174-00, serial # 03763

APPLICATION FOR: (SEE INSTRUCTIONS)
☐ NEW CONSTRUCTION ☐ MODIFICATION ☐ CHANGE OF LOCATION
☒ EXISTING EQUIPMENT OPERATING WITHOUT PERMIT ☐ CHANGE OF PERMITTEE ☐ CHANGE OF PERMIT CONDITION
☐ EXISTING EQUIPMENT WITH EXPIRED PERMIT

ARE YOU SUBMITTING MULTIPLE APPLICATIONS FOR EQUIPMENT IDENTICAL TO THAT DESCRIBED ABOVE? ☐ YES ☒ NO

HAVE YOU BEEN ISSUED A NOTICE TO COMPLY (NC) OR A NOTICE OF VIOLATION (NOV) FOR THIS EQUIPMENT? ☐ YES ☒ NO
NC NUMBER: NOV NUMBER: NOTICE ISSUE DATE:
HOW MANY PERMANENT OR FULL TIME JOBS WERE CREATED BY THE ADDITION OF OR MODIFICATION TO THIS EQUIPMENT:

IF THE EQUIPMENT HAS A PREVIOUS WRITTEN PERMIT, STATE NAME OF PERMITTEE: na
PREVIOUS PERMIT NUMBER: na

FOR NEW CONSTRUCTION OR MODIFICATION, ENTER ESTIMATED COST OF:
BASIC EQUIPMENT $: na
AIR POLLUTION CONTROL EQUIPMENT $: na

FOR NEW CONSTRUCTION OR MODIFICATION:
ENTER ESTIMATED START DATE:
ESTIMATED COMPLETION DATE:

FOR CHANGE OF PERMITTEE, LOCATION OR CONDITION, ENTER DATE OF OCCURRENCE:
FOR EXISTING EQUIPMENT IN OPERATION WITHOUT PRIOR PERMIT, ENTER INITIAL OPERATION DATE: 12-4-92

FOR THIS PROJECT, HAS A CALIFORNIA ENVIRONMENTAL QUALITY ACT(CEQA) DOCUMENT BEEN REQUIRED BY ANOTHER GOVERNMENTAL AGENCY? ☐ YES ☒ NO
IF YES, ENTER NAME: AND SUBMIT A COPY IF APPROVED
DO YOU CLAIM CONFIDENTIALITY OF DATA? (SEE INSTRUCTIONS) ☐ YES ☒ NO

I HEREBY CERTIFY, UNDER PENALTY OF PERJURY, THAT ALL INFORMATION CONTAINED HEREIN AND INFORMATION SUBMITTED WITH THIS APPLICATION ARE TRUE AND CORRECT

OFFICIAL TITLE OF SIGNER: President

SIGNATURE: David M. Conant
TYPE OR PRINT NAME OF SIGNER: David M. Conant
TELEPHONE NUMBER: 310 402-3844
DATE: Jan 11, 1996

SCAQMD USE ONLY

APPLICATION NUMBER	TYPE	EQUIPMENT CATEGORY NUMBER	ASSIGNMENT	CLASS	ENF.
P51123 310974	(B) C D	48 2622 1	UNIT H ENGINEER	I (III) IV	SECT.

ENGR. (A) R DATE	INITIAL	ENGR. A R DATE	INITIAL	FEE SCHEDULE $	VALIDATION	CHECK OR MONEY ORDER NUMBER	AMOUNT
1/18	DM				H7-96 DR	43121	165.97

DISTRIBUTION: WHITE - ENGINEERING CANARY - COMPLIANCE PINK - APPLICANT

PERMIT to OPERATE

9150 FLAIR DRIVE, EL MONTE, CALIFORNIA 91731

ID NUMBER 9009423

Operation under this permit must be conducted in compliance with all information included with the initial application and the initial permit conditions. The equipment must be properly maintained and kept in good operating condition at all times. In accordance with Rule 206, this Permit to Operate or copy must be posted on or within 8 meters of equipment.

LEGAL OWNER OR OPERATOR: PEARSON TRUCKING & RIGGING INC

INACTIVE
6/85
EXPIRED

EQUIPMENT LOCATED AT: 13555 EXCELESER
NORWALK

EQUIPMENT DESCRIPTION AND CONDITIONS:

GASOLINE STORAGE AND DISPENSING FACILITY
01 NOZZLES

PEARSON TRUCKING & RIGGING INC
13105 LAKELAND RD
SANTA FE SPRINGS CA 000090760

FILE COPY

This initial permit must be renewed by 05-01-83 unless the equipment is moved, or changes ownership. If billing for annual renewal fee (Rule 301.f) not received by expiration date, contact office above.

This permit does not authorize the emission of air contaminants in excess of those allowed by Division 26 of the Health and Safety Code of the State of California or the Rules of the Air Quality Management District. This permit cannot be considered as permission to violate existing laws, ordinances, regulations or statutes of other government agencies.

EXECUTIVE OFFICER

BY PERMIT PROCESSING
RULE 461

DATE 05-26-82

XXXXXXXXXXXXXXXXX TELEPHONE (213) 572-6116

76P234M - 12/80

SOUTH COAST AIR QUALITY MANAGEMENT DISTRICT
9150 E. Flair Drive El Monte, CA 91731 (213) 572-6116

Application for Permit to Construct & Permit to Operate
Gasoline Storage & Dispensing Facility - Rule 461

PERMIT TO BE ISSUED TO: 2 SI #

PEARSON TRUCKING & RIGGING INC

PLEASE USE THIS NO. ON YOUR CHECK: 43 5696

LOCATION ADDRESS: 7

13555 Exceleser, Norwalk, CA

LOCATION CITY: 8 Santa Fe Springs

LOCATION COUNTY: (CHECK ONE BOX ONLY)

31 LOS ANGELES [X] 1 ORANGE [ ] 2 RIVERSIDE [ ] 3 SAN BERNARDINO [ ] 4

TELEPHONE: (213) 9 732-8535

MAILING ADDRESS: 3 13105 Lakeland Road

MAILING CITY: 4 Santa Fe Springs

MAILING STATE: 5 CA

MAILING ZIP CODE: 6 90760

APPLICATION TYPE: (CHECK ONE BOX ONLY) OLD ID #

NEW FACILITY [X] 1 ALTERATION [ ] 2 CHANGE OF OWNERSHIP [ ] 3 — 13

BUSINESS TYPE: (CHECK ONE BOX ONLY) [ ] 4 WITH OTHER SCAQMD PERMITS [ ] 5

14 RETAIL [ ] CONSUMER ACCOUNT [X] 2 GOVERNMENT AGENCY [ ] 3

12 BOARD OF EQUALIZATION NUMBER: FRAD 14-622672

TANK INFORMATION

NUMBER OF TANKS: #1 — 18 GAS & DIESEL

20 THRUPUT (LEADED): 20,000 G/YR

21 THRUPUT (UNLEADED): 46,000 G/YR

22 THRUPUT (DIESEL): G/YR

45 TANK TYPE: Steel 1

46 FILL TYPE: OPW 2

NUMBER OF NOZZLES: 19 GASOLINE ONLY: 1

CONTROL TYPE: Enco/wheaton

RADIO REQUIRED: 41 YES [ ] NO [X]

INSTALLATION DATE: 39 11-25-81

REQUIRED—VAPOR RECOVERY SYSTEMS (SEE REVERSE PAGE FOR INSTRUCTIONS)

ONLY PHASE I [ ] ONLY PHASE II [ ]

BOTH PHASE I & II [X] NEITHER PHASE I OR II [ ]

E.D.P. MAY 3 1982 V&P

40 SIGNATURE: Dave Mendrin DATE: 11-13-81

PRINT: Dave Mendrin

AQMD USE ONLY

AIR BASIN: 33 COAST [✓] 1 EAST [ ] 7

UTM: 10

SIC: 32 SECTOR: 11 34

PERMIT CODE: 35

CONTROLS: BALANCE [ ] [ ] ASSIST [✓] [ ] 23

PRL NUMBER: 34

INSPECTOR CODE: 42

TRANSACTION CODE: NEW [✓] N CHANGE [ ] C DELETE [ ] D

IDENTIFICATION NUMBER: 9009423 1

Form 450
Rev - 4-81

SOUTH COAST AIR QUALITY MANAGEMENT DISTRICT
21865 East Copley Drive, Diamond Bar, CA 91765

PERMIT TO CONSTRUCT/OPERATE

Permit No.
F41389
A/N 387060

This initial permit must be renewed ANNUALLY unless the equipment is moved, or changes ownership.
If the billing for annual renewal fee (Rule 301.f) is not received by the expiration date, contact the District.

LEGAL OWNER
OR OPERATOR: QUALITY COLLISION CENTER
17650 CLARK AVE
BELL FLOWER, CA 90706

ID 128820

Equipment Location: 13555 EXCELSIOR AVE, NORWALK, CA 90650

Equipment Description:

SPRAY BOOTH, SPRAY BOOTH TECHNOLOGIES, AUTOMOTIVE TYPE, 14'-0" W. X 24'-0" L. X 9'-0" H., WITH ONE 1,000,000 BTU PER HOUR NATURAL GAS FIRED HEATER, ONE 48" X 240" EXHAUST FILTER AND ONE 10-HP EXHAUST FAN.

Conditions:

1) OPERATION OF THIS EQUIPMENT SHALL BE CONDUCTED IN ACCORDANCE WITH ALL DATA AND SPECIFICATIONS SUBMITTED WITH THE APPLICATION UNDER WHICH THIS PERMIT IS ISSUED UNLESS OTHERWISE NOTED BELOW.

2) THIS EQUIPMENT SHALL BE PROPERLY MAINTAINED AND KEPT IN GOOD OPERATING CONDITION AT ALL TIMES.

3) THIS SPRAY BOOTH SHALL NOT BE OPERATED UNLESS ALL EXHAUST AIR PASSES THROUGH FILTER MEDIA AT LEAST 2 INCHES THICK.

4) A GAUGE SHALL BE INSTALLED AND MAINTAINED TO INDICATE, IN INCHES OF WATER, THE STATIC PRESSURE DIFFERENTIAL ACROSS THE EXHAUST FILTERS. IN OPERATION, THE PRESSURE DIFFERENTIAL SHALL NOT EXCEED 0.25 INCH OF WATER.

5) THIS EQUIPMENT SHALL NOT USE MORE THAN 10,000 CUBIC FEET OF NATURAL GAS IN ANY ONE DAY.

6) A NON-RESETTABLE TOTALIZING FUEL METER SHALL BE INSTALLED AND MAINTAINED TO VERIFY COMPLIANCE WITH CONDITION NO. 5. IN CASE THE FACILITY MAIN GAS METER IS USED TO VERIFY COMPLIANCE WITH CONDITION NO. 5, THEN THE TOTAL NATURAL GAS USAGE AT THE ENTIRE FACILITY SHALL NOT EXCEED 10,000 CUBIC FEET IN ANY ONE DAY.

7) THE OPERATOR SHALL MAINTAIN A FUEL USAGE LOG TO DEMONSTRATE COMPLIANCE WITH CONDITION NO. 5. THE LOG SHALL INCLUDE, AT MINIMUM, THE METER READING AND THE DAILY FUEL USAGE.

8) THIS EQUIPMENT SHALL BE OPERATED IN COMPLIANCE WITH RULES 1151 AND 1171.

FILE COPY

CONTINUATION OF PERMIT TO CONSTRUCT/OPERATE

9) THE TOTAL QUANTITY OF VOLATILE ORGANIC COMPOUNDS (VOC) EMISSIONS FROM THE USE OF COATINGS AND SOLVENTS FROM ALL PERMITTED EQUIPMENT AND ASSOCIATED OPERATIONS AT THIS FACILITY SHALL BE LESS THAN 667 POUNDS IN ANY ONE CALENDAR MONTH. ASSOCIATED OPERATIONS INCLUDE, BUT ARE NOT LIMITED TO, SURFACE PREPARATION, EQUIPMENT CLEAN-UP, AND THE APPLICATION OF ANY OTHER MATERIALS TO PARTS THAT ARE SUBSEQUENTLY PROCESSED IN THE PERMITTED EQUIPMENT.

10) THE OPERATOR SHALL COMPLY WITH RULE 109 (RECORDKEEPING FOR VOLATILE ORGANIC COMPOUND EMISSIONS).

11) THE OPERATOR SHALL KEEP ADEQUATE RECORDS FOR THIS FACILITY TO VERIFY CALENDAR MONTHLY VOLATILE ORGANIC COMPOUND (VOC) EMISSIONS IN POUNDS AND THE VOC CONTENT OF EACH COATING AS APPLIED (INCLUDING WATER AND EXEMPT COMPOUNDS). ALL RECORDS SHALL BE PREPARED IN A FORMAT WHICH IS ACCEPTABLE TO THE DISTRICT.

12) WITHIN 14 CALENDAR DAYS AFTER THE END OF EACH MONTH, THE OPERATOR SHALL TOTAL AND RECORD VOC EMISSIONS FOR THE MONTH FROM ALL EQUIPMENT COVERED BY THE MONTHLY LIMIT. THE RECORD SHALL INCLUDE ANY PROCEDURES USED TO ACCOUNT FOR CONTROL DEVICE EFFICIENCIES AND/OR WASTE DISPOSAL. IT SHALL BE SIGNED AND CERTIFIED FOR ACCURACY BY THE HIGHEST RANKING INDIVIDUAL RESPONSIBLE FOR COMPLIANCE WITH DISTRICT RULES.

13) ALL RECORDS REQUIRED BY THIS PERMIT SHALL BE RETAINED AT THE FACILITY FOR 36 MONTHS, AND SHALL BE MADE AVAILABLE TO ANY DISTRICT REPRESENTATIVE UPON REQUEST.

14) THE OPERATOR SHALL RETAIN ALL PURCHASE INVOICES FOR ALL VOC-CONTAINING MATERIAL USED OR STORED AT THE FACILITY, AND ALL WASTE MANIFESTS FOR ALL WASTE VOC-CONTAINING MATERIAL REMOVED FROM THE FACILITY, FOR 36 MONTHS.

15) THE OPERATOR SHALL MAINTAIN A SINGLE LIST WHICH INCLUDES ONLY THE NAME AND ADDRESS OF EACH PERSON FROM WHOM THE FACILITY ACQUIRED VOC-CONTAINING MATERIAL REGULATED BY THE DISTRICT THAT WAS USED OR STORED AT THE FACILITY DURING THE PRECEDING 12 MONTHS.

16) MATERIAL SAFETY DATA SHEETS FOR ALL COATINGS AND SOLVENTS USED AT THIS FACILITY SHALL BE KEPT CURRENT AND MADE AVAILABLE TO DISTRICT PERSONNEL UPON REQUEST.

17) MATERIALS USED IN THIS EQUIPMENT SHALL NOT CONTAIN ANY CARCINOGENIC AIR CONTAMINANTS IDENTIFIED IN RULE 1401, TABLE 1, WITH AN EFFECTIVE DATE OF AUGUST 18, 2000 OR EARLIER.

18) THIS PERMIT SHALL EXPIRE IF CONSTRUCTION OF THIS EQUIPMENT IS NOT COMPLETE WITHIN ONE YEAR FROM THE DATE OF ISSUANCE OF THIS PERMIT UNLESS AN EXTENSION IS GRANTED BY THE EXECUTIVE OFFICER.

FILE COPY

PERMIT TO CONSTRUCT/OPERATE

CONTINUATION OF PERMIT TO CONSTRUCT/OPERATE

NOTICE

IN ACCORDANCE WITH RULE 206, THIS PERMIT TO OPERATE OR COPY SHALL BE POSTED ON OR WITHIN 8 METERS OF THE EQUIPMENT.

THIS PERMIT DOES NOT AUTHORIZE THE EMISSION OF AIR CONTAMINANTS IN EXCESS OF THOSE ALLOWED BY DIVISION 26 OF THE HEALTH AND SAFETY CODE OF THE STATE OF CALIFORNIA OR THE RULES OF THE AIR QUALITY MANAGEMENT DISTRICT. THIS PERMIT CANNOT BE CONSIDERED AS PERMISSION TO VIOLATE EXISTING LAWS, ORDINANCES, REGULATIONS OR STATUTES OF OTHER GOVERNMENT AGENCIES.

EXECUTIVE OFFICER

Dorris M. Bailey

By Dorris M. Bailey/ar04
7/06/2001

FILE COPY

South Coast Air Quality Management District
P. O. Box 4944
Diamond Bar, CA 91765
(909) 396-2000

APPLICATION FOR PERMIT TO CONSTRUCT AND PERMIT TO O. RATE
FORM 400 - A

Non-Title V Facilities: This form must be accompanied by one or more 400-E-xx series form(s). Complete this side of form only.
Title V Facilities: Complete both sides of this form. Include additional forms as necessary.

NC/NOV NUMBER:	
INSPECTOR	SECTOR
ISSUE DATE	

Section I - Company Information

LEGAL NAME OF OPERATOR: Quality Collision Center — ☒ IRS OR ☐ S. S. NUMBER: 911925067

PERMIT TO BE ISSUED TO (SEE INSTRUCTIONS): (Same)

BUSINESS MAILING ADDRESS: 17650 Clark Ave Bellflower CA 90706

PERMIT MAILING ADDRESS, IF DIFFERENT FROM BUSINESS MAILING ADDRESS:

TYPE OF ORGANIZATION
☐ Corporation ☐ Limited Partnership ☐ Government Entity
☐ Individual ☒ General Partnership ☐ Other (Fill in):

ARE YOU A SMALL BUSINESS? (SEE INSTRUCTIONS) ☒ Yes ☐ No

AVERAGE ANNUAL GROSS RECEIPTS: $ 250,000

NUMBER OF EMPLOYEES: 5

IS YOUR BUSINESS 51 % OR MORE WOMAN/MINORITY OWNED? ☐ Yes ☒ No

THIS SECTION IS REQUIRED FOR ALL APPLICATIONS FOR NEW CONSTRUCTION OR MAJOR MODIFICATIONS.

ARE ALL MAJOR SOURCES UNDER SAME OWNERSHIP IN CALIFORNIA IN COMPLIANCE WITH FEDERAL, STATE, AND LOCAL AIR POLLUTION CONTROL RULES? ☒ Yes ☐ No

ARE YOU THE OWNER OF THE EQUIPMENT UNDER THIS APPLICATION? ☒ Yes ☐ No

IF NO, ENTER THE LEGAL NAME OF OWNER: _____ ☐ IRS OR ☐ S. S. NUMBER OF OWNER: 911925067

Section II - Facility Information

EQUIPMENT ADDRESS/LOCATION: 17650 Clark Ave (NUMBER/STREET)
Bellflower (CITY OR COMMUNITY) CA, 90706 (ZIP CODE)

FACILITY NAME: Quality Collision Center

FACILITY ID NUMBER: ID 4655 128820

PRINT NAME OF CONTACT PERSON: Anita Cole

TITLE OF CONTACT PERSON:

TYPE OF BUSINESS AT THIS FACILITY: Body Shop

PRIMARY SIC CODE FOR THIS FACILITY: ____

NUMBER OF EMPLOYEES AT THIS FACILITY: 5

CONTACT PERSON'S TELEPHONE NUMBER: (562) 804-3736

CONTACT PERSON'S FAX NUMBER: (562) 804-3677

CONTACT PERSON'S E-MAIL ADDRESS: @

Section III - Application Type

DESCRIPTION OF EQUIPMENT:

PREVIOUS PERMIT #(S):

APPLICATION FOR (SEE INSTRUCTIONS):
☒ NEW CONSTRUCTION ☐ MODIFICATION ☐ CHANGE OF LOCATION
☐ EXISTING EQUIPMENT WITHOUT PERMIT ☐ CHANGE OF PERMITTEE ☐ CHANGE OF PERMIT CONDITION
☐ EXISTING EQUIPMENT WITH EXPIRED PERMIT

ARE YOU SUBMITTING MULTIPLE APPLICATIONS FOR EQUIPMENT IDENTICAL TO THAT DESCRIBED ABOVE? ☐ Yes ☐ No

☐ **APPLICATION FOR NON-TITLE V EQUIPMENT PERMIT. CHECK THE SUPPLEMENTAL SERIES 400-E-xx FORM(S) SUBMITTED WITH THIS 400-A FORM:**

____ 400-E-1	• PARTICULATE MATTER (PM_{10}) CONTROL EQUIPMENT	____ 400-E-13	• INTERNAL COMBUSTION EQUIPMENT
____ 400-E-2	• VOLATILE ORGANIC COMPOUND (VOC) CONTROL EQUIPMENT	____ 400-E-14	• OPEN PROCESS TANK
____ 400-E-3	• SCRUBBER	____ 400-E-14a	• OPEN PROCESS TANK; PROCESS LINE
____ 400-E-4	• ABRASIVE BLASTING EQUIPMENT	____ 400-E-15	• PRINTING EQUIPMENT
____ 400-E-6	• DEGREASER	____ 400-E-16	• SOLID MATERIALS STORAGE EQUIPMENT
____ 400-E-7	• DRY CLEANING EQUIPMENT	X 400-E-17	• SPRAY BOOTH/OPEN SPRAY
____ 400-E-8	• ETHYLENE OXIDE STERILIZER	____ 400-E-17a	• POWDER SPRAY BOOTH
____ 400-E-9	• EXTERNAL COMBUSTION EQUIPMENT	____ 400-E-18	• STORAGE TANK (LIQUID & GASEOUS MAT'L)
____ 400-E-10	• FOOD BROILER/FRYER	____ 400-E-19	• WAVE SOLDER MACHINE
____ 400-E-11	• FUEL DISPENSING AND STORAGE EQUIPMENT	____ 400-E-20	• ASBESTOS REMOVAL EQUIPMENT
____ 400-E-12	• GAS TURBINE	____ NONE	• ADDITIONAL INFORMATION SUBMITTED AS REQUESTED ON FORM 400-E-GI

☐ **APPLICATION FOR TITLE V FACILITY PERMIT. PROVIDE INFORMATION REQUESTED ON REVERSE SIDE OF THIS FORM.**

I HEREBY CERTIFY THAT ALL INFORMATION CONTAINED HEREIN AND INFORMATION SUBMITTED WITH THIS APPLICATION IS TRUE AND CORRECT.

SIGNATURE OF RESPONSIBLE OFFICIAL OF FIRM: Anita Cole — TITLE OF RESPONSIBLE OFFICIAL OF FIRM:

TYPE OR PRINT NAME OF RESPONSIBLE OFFICIAL OF FIRM: Anita Cole — RESPONSIBLE OFFICIAL'S TELEPHONE NUMBER: (562) 804-3736 — DATE SIGNED: 5/22/01

I HEREBY CERTIFY THAT ALL INFORMATION CONTAINED HEREIN AND INFORMATION SUBMITTED WITH THIS APPLICATION IS TRUE AND CORRECT.

SIGNATURE OF PREPARER, IF PREPARED BY PERSON OTHER THAN RESPONSIBLE OFFICIAL OF FIRM: — TITLE OF PREPARER:

TYPE OR PRINT NAME OF PREPARER, IF PREPARED BY PERSON OTHER THAN RESPONSIBLE OFFICIAL OF FIRM: Terry D. Young — PREPARER'S TELEPHONE NUMBER: (562) 634-2223 — DATE SIGNED: 5/22/01

TITLE V FACILITIES ONLY: COMPLETE OTHER SIDE

AQMD USE ONLY	APPLICATION TRACKING #	PROJECT #	TYPE B C D	EQUIPMENT CATEGORY CODE:	FEE SCHEDULE:	VALIDATION
	387060			____/____	$	5-30-01

ENG. A R DATE	ENG. A R DATE	CLASS I III IV	ASSIGNMENT UNIT B ENGINEER	ENF. SECT.	CHECK/MONEY ORDER #	AMOUNT $
					10071	405.48

FORM 400-A, Rev. 10/

CR 12298

User: swalko

SCAQMD Facility Equipment List Report

Run Date : 09/08/2016 08:20 AM

Facility: 32466 PEARSON TRUCKING & RIGGING INC
Status: Out of Business
MR: 1302 SIC: Team: I
Last Inspection: 07/20/2007 On Hold: Suspended:
TS: TS-12 Industrial Sources - Out of Business and Cha Quarter: 0000 - no scheduled inspections
Contact: UNKNOWN UNKNOWN (213) 7328535 RECLAIM: N TITLE V: N AIRS ID:
Assignment: 1002817
Location Address: 13555 EXCELSIOR DR, NORWALK 90650 Sector:CP
Inspector: JN01 JACK NAGY
Mailing Address: P O BOX 1150, NORWALK 90651-1150 Sector:CP
Inspection Date: 07/20/2007
Instruction:
Disposition: Out of Business

Application No.	Permit No.	Permit Issue Date	Permit Status	Equipment Category		BCAT/CCAT Description	Application Date	Application Status
000569	909423	05/01/1983	INACTIVE	248915	BCAT	SERV STAT STORAGE & DISPENSING GASOLINE	01/01/1900	PERMIT TO OPERATE GRANTED
000569	909423	05/01/1983	INACTIVE	90	CCAT	AMINE (OR DEA) REGENERATION	01/01/1900	PERMIT TO OPERATE GRANTED

Inspector: _____ Date: _____ Reviewed By: _____ Date: _____

SCAQMD Facility Equipment List Report

Facility: 128820 QUALITY COLLISION CENTER
Status: Active
MR:
SIC:
Team: I
Last Inspection: 07/12/2013 On Hold: N
Suspended: N
TS: TS-12 Industrial Sources - Out of Business and Cha
Quarter: none - do not inspect
Contact: ANITA COLE (562) 8043736
RECLAIM: N
TITLE V: N
AIRS ID:
Assignment: 1264560
Location Address: 13555 EXCELSIOR AVE, NORWALK 90650 Sector:CP
Inspector: HL02 HAY LO
Mailing Address: 17650 CLARK AVE, BELLFLOWER 90706 Sector:CP
Inspection Date: 10/07/2011
Instruction:
Disposition: Out of Business

Application No.	Permit No.	Permit Issue Date	Permit Status	Equipment Category	BCAT/CCAT Description	Application Date	Application Status
387060	F41389	07/06/2001	INACTIVE	65 CCAT	SPRAY BOOTH, AUTOMOTIVE	05/30/2001	PERMIT TO OPERATE GRANTED

Inspector: _____ Date: _____ Reviewed By: _____ Date: _____

User: swalko

SCAQMD Facility Equipment List Report

Run Date : 09/08/2016 08:21 AM

Facility: 107273 NORM REEVES HONDA SUPERSTORE, NORM REEVE Status: Active MR: SIC: 5510 Team: L1
Last Inspection: On Hold: Suspended: TS: TS-33 Area Sources: Rule 1411 Facilities (From TS Quarter: 0010 - inspect in 3rd quarter, every year
Contact: LEE STACY (310) 4023844 RECLAIM: N TITLE V: N AIRS ID: Assignment:
Location Address: 13555 EXCELSIOR DR, NORWALK 90605 Sector:CJ Inspector:
Mailing Address: P O BOX 3010, CERRITOS 90703-3010 Sector:CP Inspection Date:
Instruction: Disposition:

Application No.	Permit No.	Permit Issue Date	Permit Status	Equipment Category	BCAT/CCAT Description	Application Date	Application Status
310974	D96144	02/01/1996	INACTIVE	482622 BCAT	CFC-12 RECOVERY/RECYCLING (RULE 1411)	01/17/1996	PERMIT TO OPERATE GRANTED

Inspector: _____ Date: _____ Reviewed By: _____ Date: _____

Information Management
Public Records Unit

Direct Dial (909) 396-3700
Fax:(909) 396-3330

COMPLETION LETTER

September 09, 2016

NOLI VALERA
EFI GLOBAL
5261W. IMPERIAL HWY.
LOS ANGELES, CA 90045

Ref.: CONTROL NO. 87231
Received 9/7/2016

Re: APPL'S, P/O'S & NOV'S FOR 13555 EXCELSIOR DR., NORWALK, CA 90650.

After a thorough search of this agency's records, the following records were found:
APPL'S, P/O'S & EQL'S FOR 13555 EXCELSIOR DR., NORWALK, CA 90650.

The following records were not found:
NOV'S FOR 13555 EXCELSIOR DR., NORWALK, CA 90650.

YOUR REQUESTED RECORDS WERE PROVIDED ELECTRONICALLY ON 09/09/2016

If you have any questions, please do not hesitate to contact me, Tuesday through Friday, **8:00 a.m**. to **4:30 p.m.**

Sincerely,

STACEY WALKOWIAK x2383
For Colleen Paine
Public Records Coordinator

:sw

WASTEWATER RECLAMATION
SOLID WASTE MANAGEMENT

COUNTY SANITATION DISTRICTS
OF LOS ANGELES COUNTY

1955 Workman Mill Road, Whittier, CA 90601-1400
Mailing Address: P.O. Box 4998, Whittier, CA 90607-4998
Telephone: (562) 699-7411, FAX: (562) 692-5103
www.lacsd.org

JAMES F. STAHL
Chief Engineer and General Manager

PERMIT FOR RECREATIONAL VEHICLE SANITARY WASTE DISPOSAL STATION

(Please type or print with black ballpoint pen on hard surface)

A separate application must be filed for each station. Please complete all applicable items, or your application may be returned.

- [x] New Permit Application
- [ ] Permit Renewal, Current Permit No: ☐☐☐☐☐
- [ ] Other, please specify _____

APPLICATION IS MADE BY: STC STORAGE LLC
PLEASE PRINT (*INDIVIDUAL OR LEGAL COMPANY NAME*) (*FICTITIOUS NAME, IF ANY*)

☐ Corporation ☐ Partnership ☐ Sole Proprietorship

Mailing Address: 13555 EXCELSIOR DR. NORWALK CA 90650
PLEASE PRINT (*STREET*) (*CITY*) (*STATE*) (*ZIP*)

Contact Person: JUDY BURTSCHER Title: MANAGER/OWNER
PLEASE PRINT (*NAME*) PLEASE PRINT

Station Address: SAME
PLEASE PRINT (*if different from address above*) (*STREET*) (*CITY*) (*STATE*) (*ZIP*)

Phone: 562-921-3737 ☐☐☐-☐☐☐-☐☐☐☐ 562-921-3547
COMPANY OFFICE *STATION (if different)* *FAX* *E-MAIL (if available)*

City or County Health Department Backflow Prevention Device Registration No.: ☐☐☐☐☐

CERTIFICATION (*To be signed by an authorized company official: owner, partner, officer or facility manager*)

I certify under penalty of law that I have personally examined and understand the information in this application form and all attachments. Based on my inquiry of those persons immediately responsible for obtaining the information contained in this application, I believe that the information is true, accurate and complete. I am aware that there are significant penalties for submitting false information, including the possibility of fine and imprisonment.

I certify that I, my agent and employees shall dispose of wastewater from the recreational vehicle sanitary waste disposal station in accordance with the *Wastewater Ordinance* of the County Sanitation Districts of Los Angeles County and all applicable federal, state, county and city regulations.

I understand that I am responsible for all materials discharged at the recreational vehicle sanitary waste disposal station, regardless of who discharges the materials. I further acknowledge that I have read the management and permitting requirements located on the second page of this form, and I agree to comply with them.

This Box for Permit Processing Use Only
Permit No.: 17096 in IPACS
Account No.: 2108891
Expiration Date: ☐☐-☐☐-☐☐☐☐ (*Month*) (*Day*) (*Year*)

NORWALK, CA
(*CITY*) (*STATE*)

Date: 4/28/06

Signed: Judy Burtscher
AUTHORIZED COMPANY OFFICER

JUDY BURTSCHER
PRINT NAME

MANAGER/OWNER
PRINT TITLE

Approved by the County Sanitation Districts of Los Angeles County

Date: 4/28/06

James F. Stahl
NAME AND TITLE OF HEAD OF AGENCY

By: Georgia Blaszak
AUTHORIZED OFFICIAL

Georgia Blaszak
PRINT NAME PRINT TITLE

White Copy - Agency; Yellow Copy - will be returned to applicant. Do not separate.

016155-040935 1K

SYDNEY DEVELOPMENT CORP

3555 E EXCELSIOR DR

NORWALK 90650

ION: _ (A)DD (C)HANGE (D)ELETE (B)ROWSE A(S)SC # BROWSE

E #: 016155 040935 NAME: SYDNEY DEVELOPMENT CORP SEC? N STAT:

T #: 13555 FR: DR: E NAME: EXCELSIOR SF: DR UN:

ITY: NORWALK ZIP: 90650 AREA: 1K TEL:

P #: I 000572968 INSP TYPE: I SCHI INSP DT: 052908 INSP DISP:

C #: P 000416359 ASSC # TYPE: I 01 ASSC # DT: 062104 ASSC # DISP:

ROC: STD_____ SAMP REQ? _ SELF MONT? _

NFO: INTERCEPTOR_LOCATED_OUTSIDE,_S/W_SIDE_OF_BLDG._____

_____

LTS: INFN:HUMAN_WASTE_IN_S/B_FROM_RV_DUMP_INTO_C/O.(1)CHANGE_OF_OWNER
(2)PUMP_INTERCEPTOR;(3)INSTALL_LEGAL_SEWER_DISPOSAL_STATION._____

DT: 052908 DUE DT: 062808 ASSIGN TO: 479130 ARE

DT: _____ COMP DT: 062308 COMP BY: 479130 IA_

LAST TRAN/DATE/OPER: INSP 062608 E2

E COMPLETED - VERIFY PERMIT LAST INSPECTION DATE

NOTICE

Date 06-23-2008 File No. **016155-040935**

To Judy Burtscher, Manager/Owner Permit No. **416359**

Site Name **STC STORAGE LLC** Violation No. **575365**

Site Address 13555 E. Excelsior Dr. NORWALK, CA 90650

Mailing Address

Violation/Instructions:

[ ] Excessive oil/grease/solids in the Industrial Waste Treatment Facilities
[ ] Rain Diversion System is not working properly
[ ] Discharging wastewater to ground, public, or private property
[ ] Industrial Waste Treatment Facilities are not built according to approved plans
[ ] Denied access to Inspector
[ ] You must submit a letter to this office outlining the steps that will correct the improper disposal of industrial waste and/or wastewater
[ ] You are required to pump the grease trap/interceptor and maintain the Industrial Waste Treatment Facility in proper working condition at all times
[X] Other Human waste inside sampling box. You are directed to pump clean all stages of the interceptor and to send/fax this office, shown below, not later than 07-07-2008, copy of pumping manifest.

[X] You are required to have the above violation(s) corrected by **07-07-2008**, and telephone the office shown below for a return inspection.

If you have any questions regarding this matter, please contact **Mr I. Azie**, Monday through Friday, 8 a.m. to 9:30 a.m., at (**562**) **906-8427**.

Very truly yours,

DONALD L. WOLFE
Director of Public Works

I. Azie

By I. Azie
Environmental Programs Division

Enc.

Address all correspondence to:

LA County Dept. of Public Works
Environmental Programs Division
South Whittier District Office
13523 E. Telegraph Rd
WHITTIER, CA 90605-3438
Fax# : (562) 906-8425

NOTICE

06-23-2008 File No. **016155-051469**

udy Burtscher, Manager/Owner Permit No. _____

ame **STC STORAGE LLC** Violation No. **575387**

ddress 13555 E. Excelsior Dr, NORWALK, CA 90650

g Address _____

PERMIT REQUIRED

come to the attention of this office that you are utilizing or are presently nsible for the maintenance of Industrial Waste Treatment or Disposal Facilities at bject site. You are required to submit the items checked below, within 30 days he date of this Notice, to continue use of your facility:

Complete and sign the enclosed permit application
Complete and sign the enclosed Additional Information Questionnaire for Permit Applicants
An Application Fee of $ **0.00**, and Plan Check Fee of $ **0.00**
Total $ **0.00** payable to the [ ] County of Los Angeles Department of Public Works, [ ] City of _____
Other : **The discharge of wastewater, from trailers/campers, into plumbing cleanout of interceptor, is in violation of city of Norwalk industrial waste ordinance. You are directed to install a trailer sewage disposal station, per LA County San Districts standard plan. See attached copy for detail. A prior approval of any proposed sewage disposal station is required You are directed to submit 2 sets of your proposed plans of sewage disposal station to Frank Ch.. ** the Alhambra HQ, at (626)458-5173, 7:00AM-5:30PM, Mon-Thur only.**
nual Industrial Waste Inspection Fee may be required upon permit issuance. If ve any questions regarding this matter, please contact **Mr I. Azie**, y through Friday, 6 a.m. to 9:30 a.m. at (**562**) **906-8427**.

uly yours,

LD L. WOLFE
r of Public Works

I. Azie

I. Azie
Environmental Programs Division

Address all correspondence to:

LA County Dept. of Public Works
Environmental Programs Division
South Whittier District Office
13523 E. Telegraph Rd.
WHITTIER, CA 90605-3438

Fax#: (562) 906-8425

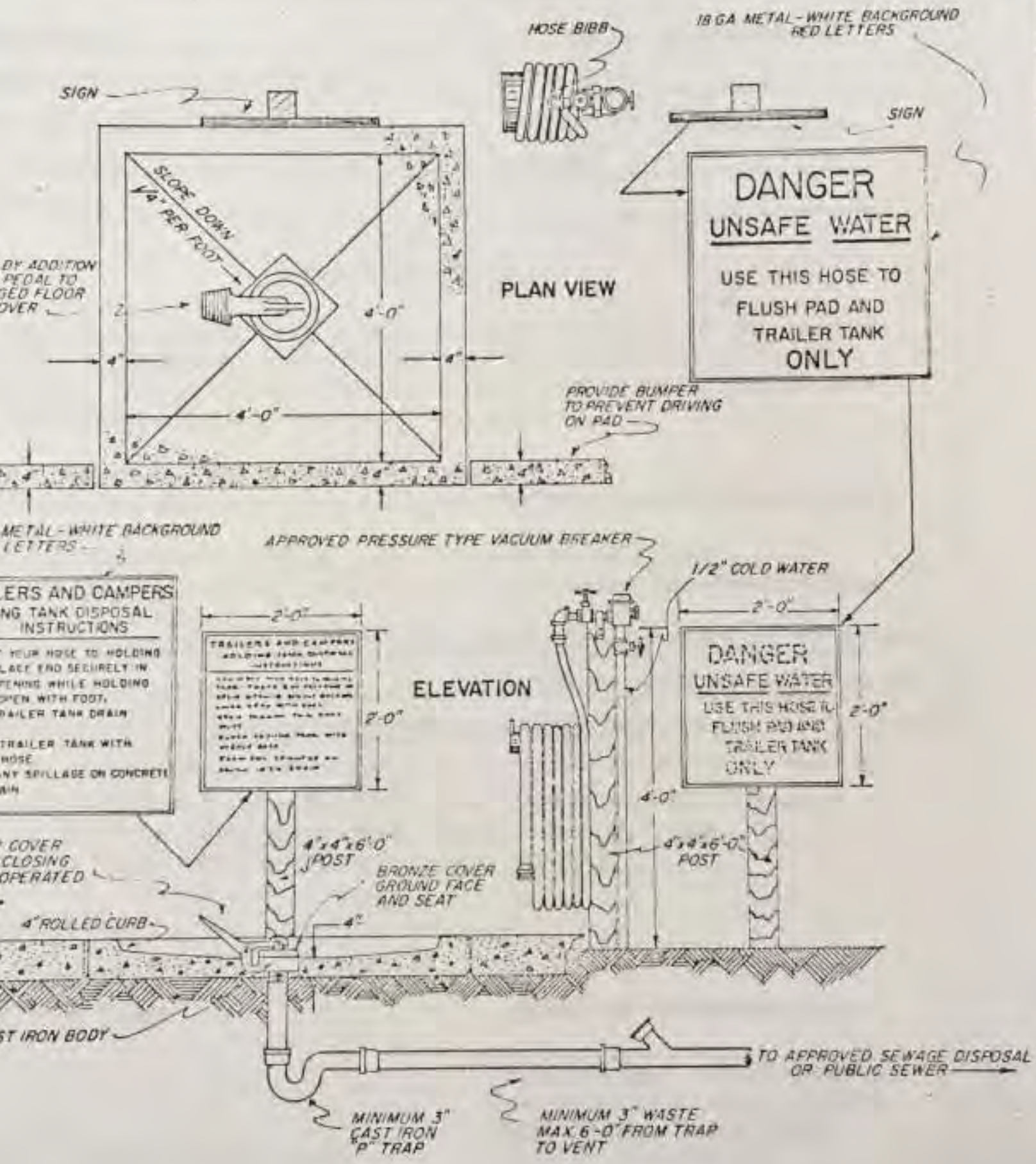
HOSE BIBB
18 GA METAL - WHITE BACKGROUND RED LETTERS
SIGN
SIGN
DANGER
UNSAFE WATER
USE THIS HOSE TO FLUSH PAD AND TRAILER TANK ONLY
SLOPE DOWN 1/4" PER FOOT
PLAN VIEW
4'-0"
4'-0"
4"
4"
PROVIDE BUMPER TO PREVENT DRIVING ON PAD
APPROVED PRESSURE TYPE VACUUM BREAKER
1/2" COLD WATER
2'-0"
2'-0"
ELEVATION
2'-0"
DANGER
UNSAFE WATER
USE THIS HOSE TO FLUSH PAD AND TRAILER TANK ONLY
4'-0"
4"x4"x6'-0" POST
4"x4"x6'-0" POST
BRONZE COVER GROUND FACE AND SEAT
4" ROLLED CURB
4"
TO APPROVED SEWAGE DISPOSAL OR PUBLIC SEWER
MINIMUM 3" CAST IRON "P" TRAP
MINIMUM 3" WASTE MAX. 6'-0" FROM TRAP TO VENT

NOTICE

Date 06-23-2008 File No. **016155-051469**

To Judy Burtscher, Manager/Owner Permit No. _____

Site Name **STC STORAGE LLC** Violation No. **575383**

Site Address 13555 E. Excelsior Dr, NORWALK, CA 90650

Mailing Address _____

PERMIT REQUIRED

has come to the attention of this office that you are utilizing or are presently sponsible for the maintenance of Industrial Waste Treatment or Disposal Facilities at e subject site. You are required to submit the items checked below, within 30 days om the date of this Notice, to continue use of your facility:

] Complete and sign the enclosed permit application
] Complete and sign the enclosed Additional Information Questionnaire for Permit Applicants
] An Application Fee of $ **198.00**, and Plan Check Fee of $ **0.00**
Total $ **198.00** payable to the [X] County of Los Angeles Department of Public Works, [ ] City of _____
Other The IW Disposal Permit issued to Sydney Development Corp. for autowash facility, is for zero-discharge only. You are directed to submit IW application and fee of $198.00, for a use permit of the autowash facility. Note that any plumbing changes to the autowash facility call for submittal of as-built plans and plan review fee.

annual Industrial Waste Inspection Fee may be required upon permit issuance. If have any questions regarding this matter, please contact **Mr I. Azie**, day through Friday, 8 a.m. to 9:30 a.m., at (**562**) **906-8427**.

truly yours,

ALD L. WOLFE
tor of Public Works

I. Azie

I. Azie
Environmental Programs Division

Address all correspondence to:

LA County Dept. of Public Works
Environmental Programs Division
South Whittier District Office
13523 E. Telegraph Rd.
WHITTIER, CA 90605-3438
Fax#: (562) 906-8425

FACILITY INSPECTION, MONITOR CERTIFICATION

Agency Notification Sheet

TO: _____ FAX: 213-978-3616

AGENCY: LA CITY FIRE DEPT. DATE: 03/19/07 10:00AM

CONTRACTOR: Charles E. Thomas Company
13701 S. Alma Avenue
Gardena, California 90249

CONTACT: Tim McElheny PHONE: 310-323-6730 ext 247

DISPATCH: _____

TEST DATE: Monday, April 30, 2007 9:00AM

CUSTOMER: ARCO 5910

ADDRESS: 24800 PICO CANYON RD

CITY/STATE: NEWHALL CA 91381

CUSTOMER CONTACT: N/A

CONTACT PHONE: 661-255-2808

MONITOR TYPE: UST ANNUAL MONITOR CERT.

COMMENTS: PLEASE CONFIRM THE ABOVE APPOINTMENT DATE & TIME WORKS.

NOTICE OF NON-COMPLIANCE

Date: 04-19-2004 File No.: 016155-040935

To: Doug Ammen Permit No.:

Site Name: Doug Ammen Violation No.: 408998

Site Address: 13555 E. Excelsior Dr, NORWALK, CA 90650

Mailing Address: Sydney Development, 487 Washington Street MARINA DEL REY, CA 902

YOUR ATTENTION IS DIRECTED TO YOUR NON-COMPLIANCE WITH THE NOTICE ISSUED ON 01-26-2004.

- [✓] Failure to submit the required Industrial Waste Permit Application.
- [✓] Failure to submit the required permit application fee of $ 170.00.
- [ ] Failure to submit the required plans.
- [ ] Failure to cease and desist discharging waste materials to ground, public, or private property.
- [ ] Failure to clean the Industrial Waste Treatment Facility.
- [ ] Failure to repair the Rain Diversion System.
- [ ] Failure to legally abandon the Industrial Waste Treatment Facilities.
- [ ] Failure to pay the Annual Industrial Waste Inspection Fee.
- [✓] Other

Industrial Waste Disposal Permit issued to previous owner/operator is not transferable.

You are hereby directed to correct the above by 04-19-2004. If you have any questions regarding this matter, please contact Mr I. Azie, Monday through Friday, 8 a.m. to 9:30 a.m., at (562) 906-8427.

Very truly yours,

JAMES A. NOYES
Director of Public Works

I. Azie

By:

Fax # (562) 906-8425

L.A. COUNTY DEPT. OF PUBLIC WORKS
ENVIRONMENTAL PROGRAMS DIVISION
SOUTH WHITTIER DISTRICT OFFICE
13523 E. TELEGRAPH RD.
WHITTIER, CA 90605-3438

#: 016155-021691 NAME: NORM REEVES INC
DD: 13555 E EXCELSIOR DR
NORWALK, CA 90650 AREA: 1K SMD: 15
ET: CARMELITA RD THOMAS GUIDE: 0737-C4 AIN: ___ ___ ___
CT: CHICO RAMIREZ - MGR TEL: 562 402 3844

OC: STD SAMPLE REQUIRED? N

FO: CLARIFIER LOCATION: OUTSIDE SOUTH OF CARWASH AREA
2ND CONTACT: LEE STACY, OPS MGR (LOCATED AT CERRITOS)

PE: I 01 OPERATING PERMIT-LOCAL SEWER STATUS: PERMITTED
IS: C LOCAL ORDINANCE/CSDLAC EXEMPT
RY: 202 AUTOMOTIVE REPAIR
TY: 4E >1250 GAL, 3 COMP, PRECAST
SIC: 7542 CAR WASHES
RDS: RDS AREA: SQ FT

	FREQUENCY	LAST PERFORMED	NEXT DUE
ECTION	04		01/16/04
LE	00		
-MONITOR	00		

TO: WHITTIER FIELD OFFICE SECT: FIELD INSPECTION UNIT

TS: Norm Reeves HONDA vacated Site. Property vacant. Notice issued to property owner to make IW submittal for change of ownership.

KS: _____

_____

_____

TOR: E. Azie INSPECTION DATE: 01-26-2004

ISP: IA/FOLL

NOTICE

ate: 01-26-2004 File No.: 016155 - 040

: Doug Ammen, Prop. owner Permit No.:

e Name: Doug Ammen Violation No.: V403767

e Address: 13555 E. Excelsior Dr, NORWALK, CA 90650

ailing Address: Business Development, 487 Washington Street MARINA DEL REY, CA 90

PERMIT REQUIRED

has come to the attention of this office that you are utilizing or are presently responsible r the maintenance of Industrial Waste Treatment or Disposal Facilities at the subject site. ou are required to submit the items checked below, within 30 days from the date of this otice, to continue use of your facility:

[1] Complete and sign the enclosed permit application. (for change of ownership only.)

[ ] Complete and sign the enclosed Additional Information Questionnaire for Permit Applicants.

[1] An Application Fee of $ 170.00, and Plan Check Fee of $ 0. Total $ 170.00 payable to the [✓] County of Los Angeles Department of Public Works, [ ] City of _____.

[1] Other: Industrial Waste Disposal Permit issued to previ owner/operator is not transferable.

n annual Industrial Waste Inspection Fee may be required upon permit issuance. If you ve any questions regarding this matter, please contact Mr I. Azie, onday through Friday, 8 a.m. to 9:30 a.m., at (562) 906-8827.

ry truly yours,

MES A. NOYES
ector of Public Works

I. Azie

Send to:

L.A. COUNTY DEPT. OF PUBLIC WORKS
ENVIRONMENTAL PROGRAMS DIVISION
SOUTH WHITTIER DISTRICT OFFICE
13523 E. TELEGRAPH RD.
WHITTIER, CA 90605-3436

: C (A)DD (C)HANGE (D)ELETE (B)ROWSE
: 0[illegible] 11 NAME: Doug Ammen SEC? _ STAT:
: FR: DR: NAME: SF: UN:
: ZIP: AREA: TEL: ___ ___ ___
RES/TR?
: ___ OWN TYPE: ___
: — EQUAL #: ___
E: Sydney Development
: 487 Washington Street AD2: ___
: Marina Del Rey ST: CA ZIP: 90292 TEL: 310 821 2
: PRIMARY DAY: Doug Ammen TEL: 310 821 2
NGT: TEL: ___ ___ ___
SECONDARY DAY: TEL: ___ ___ ___
NGT: TEL: ___ ___ ___
: FULL TIME: ___ PART TIME: ___ BUS YRS: ___

CT: TANK CT: ADD DT: CLUP? N
CT: ACT TANK CT:
LAST TRAN/DATE/OPER:
RIGHT 1991, COUNTY OF LOS ANGELES, ALL RIGHTS RESERVED

NOTICE OF VIOLATION
AND
ORDER TO COMPLY

04-22-2004

Doug Ammen

File No.: 016155-040935

Permit No.: _____

Name: Doug Ammen

Violation No.: _____

Address: 13555 E. Excelsior Dr, NORWALK, CA 90650

ng Address: Sydney Development, 487 Washington Street, MARINA DEL REY, CA 90292

are hereby directed to correct the following violation(s) of [ ] Los Angeles County Code,

20 [√] City of NORWALK Municipal Code/Ordinance Nº 1480

or conditions and limitations of Industrial Waste Disposal Permit No. pending.

were issued a notice, dated 01-26-04, and a notice of non-
pliance, dated 03-19-04, to make submittal for industrial
ste disposal permit. As of this date, your industrial waste
plication and fee have not been received by this office. You are
ted to submit IW application and fee or to inform this office,
wn below in writing, no later than 05-22-04, of your pl
tion to comply with above referenced notices.

have any questions regarding this matter, please contact Mr I. Azie.

day through Friday, 8 a.m. to 9:30 p.m., at (562) 906-8427.

truly yours,

ES A. NOYES
tor of Public Works

I. Azie

vironmental Programs Division

OC.frm
1/13/02

Address all correspondence to:

L.A. COUNTY DEPT. OF PUBLIC WORKS
ENVIRONMENTAL PROGRAMS DIVISION
SOUTH WHITTIER DISTRICT OFFICE
13523 E. TELEGRAPH RD.
WHITTIER, CA 90605-3438

ON: _ (A)DD (C)HANGE (D)ELETE (S)ROWSE
#: 016155 040935 NAME: SYDNEY DEVELOPMENT CORP SEC? N STAT: PER
#: 13555 FR: DR: E NAME: EXCELSIOR SF: DR UN:
TY: NORWALK ZIP: 90650 AREA: 1K TEL:
#: I 000572968 INSP TYPE: I SCHI INSP DT: 052908 INSP DISP: FOL
#: P 000416359 ASSC # TYPE: I 01 ASSC # DT: 062104 ASSC # DISP: PER

OC: STD_____ SAMP REQ? _ SELF MONT? _

FO: INTERCEPTOR_LOCATED_OUTSIDE,_S/W_SIDE_OF_BLDG._____
_____

TS: INFN:HUMAN_WASTE_IN_S/B_FROM_RV_DUMP_INTO_C/O.(1)CHANGE_OF_OWNERSHI
(2)PUMP_INTERCEPTOR;(3)INSTALL_LEGAL_SEWER_DISPOSAL_STATION._____

OT: 052908 DUE DT: 062808 ASSIGN TO: 479130 AREA1
OT: _____ COMP DT: 062308 COMP BY: 479130 IA___
LAST TRAN/DATE/OPER: INSP 062608 E2765

COMPLETED - VERIFY PERMIT LAST INSPECTION DATE

06-23-2008 File No. **016155-040935**

Judy Burtscher, Manager/Owner Permit No. **416359**

Name **STC STORAGE LLC** Violation No. **575365**

Address 13555 E. Excelsior Dr. NORWALK, CA 90650

ing Address

ation/Instructions:

Excessive oil/grease/solids in the Industrial Waste Treatment Facilities
Rain Diversion System is not working properly
Discharging wastewater to ground, public, or private property
Industrial Waste Treatment Facilities are not built according to approved plans
Denied access to Inspector
You must submit a letter to this office outlining the steps that will correct the improper disposal of industrial waste and/or wastewater
You are required to pump the grease trap/interceptor and maintain the Industrial Waste Treatment Facility in proper working condition at all times
Other Human waste inside sampling box. You are directed to pump clean all stages of the interceptor and to send/fax this office, shown below, not later than 07-07-2008, copy of pumping manifest.

You are required to have the above violation(s) corrected by **07-07-2008** and telephone the office shown below for a return inspection.

u have any questions regarding this matter, please contact **Mr I. Azie** day through Friday, 8 a.m. to 9:30 a.m., at (**562**) **906-8427**

truly yours,

ALD L. WOLFE
ctor of Public Works

I. Azie

I. Azie
Environmental Programs Division

Address all correspondence to:

LA County Dept. of Public Works
Environmental Programs Division
South Whittier District Office
13523 E. Telegraph Rd
WHITTIER, CA 90605-3438
Fax# : (562) 906-8425

Telephone: (828) 488-3511 Fax: (828) 488-...

Thomas Guide Pg. _____

ATION FOR INDUSTRIAL WASTE DISPOSAL PERMIT

mit ☐ Permit Revision ☐ Change of Ownership (Effective Date _____) ☒ Non-use permit

(OPERATOR) Sydney Development Corporation (310)821-277
/ Name) ☒ Corporation ☐ Partnership ☐ Individual

DDRESS 13555 Excelsior Drive Norwalk CA Fax _____
Street City State Zip

DRESS 487 Washington Street, Marina del Rey, CA. 90292
Street City State Zip

DUSTRY _____ (General Description) _____ (Federal SIC No.)

OWNER/ADDRESS 487 Washington Street, Marina del Rey, CA 90

PARCEL IDENTIFICATION: Map Book 8069 Page 002 Parcel # 065 (From tax bill)

EMPLOYEES (Full Time) _____ (Part Time) _____ Lot Size (SQ. FT.) _____

ESCRIPTION - Describe for each disposal method. Multiple disposal methods may require separate permits. Attach eets if necessary. A minimum of four sets of engineered plans are required.

posal: ☐ Public sewer, ☐ Private underground disposal system, ☐ Surface waters, stream or storm drain, egal disposal point, ☐ Other (describe) _____

SMP approval ☐ Yes ☐ No If yes, approved Q_{PM} (cfs) _____

s used (attach MSDs where appropriate) _____

uced _____

roducing operations _____

f waste discharge _____

operation _____ to _____ Days per week (Check days) ☐ M ☐ T ☐ W ☐ Th ☐ F ☐ Sa ☐

wastewater flow rate (gal. per day) _____ Time of discharge _____ to _____

-minute peak wastewater flow rate (gal. per min.) _____ Days per week ☐ M ☐ T ☐ W ☐ Th ☐ F ☐ Sa ☐

aily, monthly, and seasonal variation, if any: _____

of the issuance of the permit herein applied for, the applicant agrees to submit additional information as may be requ of Public Works. Permits may be subject to additional conditions and limitations. An inspection fee may be required u e.

PONSIBLE FOR WASTE DISCHARGE:

T ALL INFORMATION FURNISHED IS TRUE AND CORRECT TO THE BEST OF MY KNOWLEDGE.

print) Douglas F. Amann TITLE Vice President

Douglas F. Amann DATE 6/2/04

(310) 821-2776

ION IS HEREBY GRANTED TO:

YDNEY DEVELOPMENT 87 WASHINGTON STREET ARINA DEL REY, CA 90292	<<<<< PERMITTEE	016155 040935 1K 13555 E EXCELSIOR DR DOUG AMANN, PROP OWNER (310) 821-2776	<<<<< FILE N <<<<< FACIL <<<<< PRIMA <<<<< CONTA

T/STORE/DISPOSE INDUSTRIAL WASTE MATERIALS LOCATED AT THE FACILITY INDICATED ABOVE, UNDER THE SANITARY SEWER AND
RDINANCE FOR:

ITY OF NORWALK OCAL ORDINANCE/CSDLAC EXEMPT	<<<<< AREA/CITY <<<<< JURISDICTION	MC, A7, CH3, S7300 OPEN FACILITY, NOT USED	<<<<< ORDIN <<<<< INDUS

STRIAL WASTE OPERATIONS REGULATED BY THIS PERMIT CONSIST OF THE FOLLOWING:
FACILITY: >1250 GAL, 3 COMP, PRECAST
SPEC INFO: 1500 GALLON CAPACITY CLARIFIER

MIT IS SUBJECT TO THE FOLLOWING CONDITIONS:

OND & LIM, PUBLIC SEWER	AP COND & LIM, SEWER NON-USE (CONTD)
ASTES NOT AUTHORIZED, PUBLIC SEWER AND ON-SITE	C5 GENERAL CONDITIONS, NON-USE
ENERAL CONDITIONS, NON-USE (CONTD)	

S APPROVED IN CONJUNCTION WITH THIS PERMIT AND ANY PLANS REFERENCED HEREIN ARE MADE PART OF THIS PERMIT.
STRIAL WASTE CONTROL ENGINEERING INSPECTOR IN YOUR AREA WILL EXPLAIN THE PERMIT CONDITIONS, AND MAKE PERIODIC
ONS OF YOUR OPERATIONS. THIS PERMIT IS SUBJECT TO ANNUAL INDUSTRIAL WASTE INSPECTION FEES.

YES
OF PUBLIC WORKS

ONMENTAL PROGRAMS DIVISION

DATE OF ISSUANCE: 07/22/04

38-003 DPW 12/86

ES COUNTY DEPARTMENT OF PUBLIC WORKS
ITAL PROGRAMS DIVISION
1460
CA 91802-1460 TEL: (626) 458-3517

INDUSTRIAL WASTE DISPOSAL PERMIT

PERMIT
EFFECTIVE D
EXPIRATION D

IS HEREBY GRANTED TO:

EY DEVELOPMENT WASHINGTON STREET NA DEL REY, CA 90292	<<<<< PERMITTEE	016155 040935 1K 13555 E EXCELSIOR DR DOUG AMANN, PROP OWNER (310) 821-2776	<<<<< FIL <<<<< FAC <<<<< PRI <<<<< CON

TORE/DISPOSE INDUSTRIAL WASTE MATERIALS LOCATED AT THE FACILITY INDICATED ABOVE, UNDER THE SANITARY SEWER A
NANCE FOR:

OF NORWALK ORDINANCE/CSDLAC EXEMPT	<<<<< AREA/CITY <<<<< JURISDICTION	MC, A7, CH3, S7300 OPEN FACILITY, NOT USED	<<<<< OR <<<<< IN

21116-1K

PEARSON TRUCKING & RIGGI
13555 EXCELSIOR DR.

HQ 150.002 -3208 95

016155-021116 1K

PEARSON TRUCKING & RIGGING INC

13555 E EXCELSIOR DR

NORWALK 90650

C #: 016155-021116 NAME: PEARSON TRUCKING & RIGGING INC

ADD: 13555 EXCELSIOR DR
NORWALK, CA 90296

AREA: 1K SMD: 15
THOMAS GUIDE: 0082-D3
TEL: 310 905 2250

ET: CARMELITA
CT: RON MARTIN

OC: SAMPLE REQUIRED? N SAMPLE #: _____

FO: CLOS OF 1-10K UNLEADED & 1-10K DIESEL ON 09/09/93 AT 10AM
DEF & ASSOC (805) 255-0622 - BJ ATKINS

PE: T 1 TANK INTERIM PERMIT # OF TANKS: 2 STATUS:

	FREQUENCY	LAST PERFORMED	NEXT DUE
CTION	12		08/17/94
E	00		
MONITOR	12		08/17/94

TO: BELLFLOWER FIELD OFFICE SECT: FIELD INSPECTION UNIT

	OWNER TANK ID #	CAPACITY (GAL)	CONTENTS
	1	10,000	PREMIUM UNLEADED GASOLIN
CON:	SINGLE WALLED		LDS: INVENTORY RECONCILIATION
	1	10,000	DIESEL
CON:	SINGLE WALLED		LDS: INVENTORY RECONCILIATIO

: One 10K Diesel and One 10K UNL. Gasoline Tanks remo
Samples Collected per Closure permit requirements.
Excavation was not backFilled.

:

R: INSPECTION DATE: 9-9-93

:

INDUSTRIAL WASTE/HAZARDOUS MATERIALS UNDERGROUND STORAGE
CLOSURE INSPECTION REPORT

Date 9-9-93

ility Name Pearson Trucking and Rigging File No. I- 21116 - 1

e Address 13555 Excelsior Permit No. 70295

tact Person B.J. Atkins Phone (805) 255-0622

e Inspection: [ ] Tank(s) & Piping [ ] Sump(s)
[X] Tank(s) only [ ] Closure in place
[ ] Piping only [ ] Other

ractor B.J. Atkins Phone (805) 255-0622

les by Same As Above Phone ( ) Same

ogist Harry Stoveling Phone ( ) Same

strial Hygienist — Phone ( )

s closed:

e (tank/sump)	Contents	Capacity	Proper Sampling [yes]	Proper Sampling [no]	Perm Removal	Perm In-place
Tank	Unl. Gas	10K	[X]	[ ]	[X]	[ ]
Tank	Diesel	10K	[X]	[ ]	[X]	[ ]
			[ ]	[ ]	[ ]	[ ]
			[ ]	[ ]	[ ]	[ ]

rvations:

	[yes]	[no]	
l contamination observed	[ ]	[X]	
ing of excavated soil required	[ ]	[X]	
structurally sound	[X]	[ ]	
remaining on site	[ ]	[X]	How many ____ Monitor sys. ___
ing conducted by DPW	[ ]	[X]	Attach Chain-of-Custody
e issued	[ ]	[X]	Attach copy of Notice

nts:

plications to operate underground storage tanks. WASTE MANAGEMENT DIVISION
See instructions on back of this form **

TGP _____ TGC _____

IF THERE ARE NO UNDERGROUND TANKS AT THIS FACILITY, GO TO PARTS F & G.

PEARSON TRUCKING & RIGGING INC
FACILITY NAME

13655 EXCELSIOR DR
MAILING ADDRESS

NORWALK CA 90650
CITY STATE ZIPCODE

N
FACILITY LOCATION

(B) Application is hereby made for a Hazardous Ma
Underground Storage Permit (***HMUSP***) to operate
maintain underground storage tanks within Los An
County jurisdiction.

NEW PERMIT ☐ **EXISTING PERMIT RENEWAL**

Existing Permit Number _____
Number of tanks at facility 2

Assessor parcel identification (obtain from property tax bill):

Map Book Number 8069 Page Number 002 Parcel Number 067

This supplement must be accompanied by:

[1] One copy of state form **"A"**, facility/site information, for each site.
[2] One copy of state form **"B"**, tank permit application information, for each tank.
[3] Leak Detection Program (***LDP***) and Tank Monitoring Program (***TMP***) proposals.
[4] ***HMUSP*** application fee (Complete Part E).

Hazardous Materials Underground Storage Permit (***HMUSP***) fee schedule:

The ***HMUSP*** application fee shall be the first annual permit maintenance fee.
Circle amount remitted.

NUMBER OF TANKS:	HMUSP (APPLICATION FEE)		ANNUAL PERMIT MAINTENANCE FEE		STATE SURCHARGE		TOTAL FEE DUE
1	$182	+	$128	+	$ 56	=	$366
2	$214	+	$150	+	$112	=	$476
3	$246	+	$172	+	$168	=	$586
4	$278	+	$194	+	$224	=	$696
5	$310	+	$216	+	$280	=	$806
6 or more tanks	$150 + $32 per tank	+	$106 + $22 per tank	+	$56 per tank	=	_____

MAKE CHECKS PAYABLE TO: "L. A. COUNTY DEPARTMENT OF PUBLIC WORKS"

Facilities claiming an exemption to regulation must complete this section:

☐ There are no underground storage tanks within this facility.
☐ Final interceptor(s) regulated under industrial waste Permit No._____.
☐ Underground containers within this facility are used only for emergency spill containment for above storage tanks.
☐ Other *(attach a written statement).*

All persons filing this form must complete this section:

_____ Title POES

RK ONLY — 1 NEW PERMIT — 2 RENEWAL PERMIT — 5 CHANGE OF INFORMATION — X 7 PERMANENTLY CLOSED SITE
VE ITEM — 2 INTERIM PERMIT — 3 AMENDED PERMIT — 6 TEMPORARY SITE CLOSURE

CILITY/SITE INFORMATION & ADDRESS - (MUST BE COMPLETED)

FACILITY NAME	NAME OF OPERATOR	
rson Trucking & Rigging, Inc.	Pearson Trucking & Rigging, Inc.	
S 55 Excelsior Drive	NEAREST CROSS STREET Carmelita	PARCEL # (OPTIONAL)
E walk	STATE: CA — ZIP CODE: 90650	SITE PHONE # WITH AREA CODE (310) 921-3258

BOX ICATE: X CORPORATION — INDIVIDUAL — PARTNERSHIP — LOCAL AGENCY DISTRICT — COUNTY AGENCY — STATE AGENCY — FEDERAL AGENCY

USINESS	IF INDIAN RESERVATION OR TRUST LANDS	# OF TANKS AT SITE	E. P. A. I. D. # (optional)
1 GAS STATION — 2 DISTRIBUTOR — 3 FARM — 4 PROCESSOR — X 5 OTHER		2	

EMERGENCY CONTACT PERSON (PRIMARY)		EMERGENCY CONTACT PERSON (SECONDARY) - optional	
ME (LAST, FIRST) in, Don	PHONE # WITH AREA CODE (310) 905-2250	DAYS: NAME (LAST, FIRST)	PHONE # WITH AREA CODE
AME (LAST, FIRST) in, Don	PHONE # WITH AREA CODE (310) 690-4146	NIGHTS: NAME (LAST, FIRST)	PHONE # WITH AREA CODE

PERTY OWNER INFORMATION - (MUST BE COMPLETED)

	CARE OF ADDRESS INFORMATION		
ey Development			
STREET ADDRESS Washington Blvd.	✓ box to indicate — INDIVIDUAL — LOCAL AGENCY — STATE AGEN CORPORATION — PARTNERSHIP — COUNTY AGENCY — FEDERAL AG		
na Del Rey	STATE: CA — ZIP CODE: 90296	PHONE # WITH AREA CODE (310) 821-2776	

OWNER INFORMATION - (MUST BE COMPLETED)

NER	CARE OF ADDRESS INFORMATION		
on Trucking & Rigging, Inc.			
STREET ADDRESS Excelsior Drive	✓ box to indicate — INDIVIDUAL — LOCAL AGENCY — STATE AGE CORPORATION — PARTNERSHIP — COUNTY AGENCY — FEDERAL A		
lk	STATE: CA — ZIP CODE: 90650	PHONE # WITH AREA CODE (310) 921-2344	

D OF EQUALIZATION UST STORAGE FEE ACCOUNT NUMBER - Call (916) 323-9555 if questions arise.

Q 44-035380

LEUM UST FINANCIAL RESPONSIBILITY - (MUST BE COMPLETED) – IDENTIFY THE METHOD(S) USED

1 SELF-INSURED — 2 GUARANTEE — 3 INSURANCE — 4 SURETY
5 LETTER OF CREDIT — 6 EXEMPTION — X 99 OTHER

NOTIFICATION AND BILLING ADDRESS

Legal notification and billing will be sent to the tank owner unless box I or II is checked.

INDICATING WHICH ABOVE ADDRESS SHOULD BE USED FOR LEGAL NOTIFICATIONS AND BILLING: I. X — II. — III.

ORM HAS BEEN COMPLETED UNDER PENALTY OF PERJURY, AND TO THE BEST OF MY KNOWLEDGE, IS TRUE AND CORRECT

E (PRINTED & SIGNATURE)	APPLICANT'S TITLE	DATE MONTH/DAY/YEAR
LD R. MARTIN	PRES.	8/16/93

NCY USE ONLY

COUNTY # — JURISDICTION # — FACILITY #

OPTIONAL — CENSUS TRACT # OPTIONAL — SUPERVISOR - DISTRICT CODE - OPTIONAL

ONLY ITEM — 1 NEW PERMIT; 2 INTERIM PERMIT; 3 RENEWAL PERMIT; 4 AMENDED PERMIT; 5 CHANGE OF INFORMATION; 6 TEMPORARY TANK CLOSURE; [X] 8 TANK REMOVED; 7 PERMANENTLY CLOSED

R FACILITY NAME WHERE TANK IS INSTALLED: Pearson Trucking & Rigging, Inc.

NK DESCRIPTION — COMPLETE ALL ITEMS — SPECIFY IF UNKNOWN

NER'S TANK I. D. #

B. MANUFACTURED BY:

E INSTALLED (MO/DAY/YEAR) 10/79

D. TANK CAPACITY IN GALLONS: 10,000 gallons

K CONTENTS — IF A-1 IS MARKED, COMPLETE ITEM C

A.
[X] 1 MOTOR VEHICLE FUEL; 2 PETROLEUM; 3 CHEMICAL PRODUCT; 4 OIL; 80 EMPTY; 95 UNKNOWN

B.
1 PRODUCT; 2 WASTE

C.
1a REGULAR UNLEADED; [X] 1b PREMIUM UNLEADED; 2 LEADED; 3 DIESEL; 4 GASAHOL; 5 JET FUEL; 6 AVIATI; 7 METHA; 99 OTHER (DESCRIBE IN ITEM D

A-1 IS NOT MARKED: ENTER NAME OF SUBSTANCE STORED

C.A.S. #:

NK CONSTRUCTION — MARK ONE ITEM ONLY IN BOXES A, B, AND C, AND ALL THAT APPLIES IN BOX D AND E

OF EM: 1 DOUBLE WALL; [X] 2 SINGLE WALL; 3 SINGLE WALL WITH EXTERIOR LINER; 4 SECONDARY CONTAINMENT (VAULTED TANK); [X] 95 UNKNOWN; 99 OTHER

K RIAL Tank): [X] 1 BARE STEEL; 2 STAINLESS STEEL; 3 FIBERGLASS; 4 STEEL CLAD W/ FIBERGLASS REINFORCE; 5 CONCRETE; 6 POLYVINYL CHLORIDE; 7 ALUMINUM; 8 100% METHANOL COMPATIBLE W/FRP; 9 BRONZE; 10 GALVANIZED STEEL; [X] 95 UNKNOWN; 99 OTHER

OR G: 1 RUBBER LINED; 2 ALKYD LINING; 3 EPOXY LINING; 4 PHENOLIC LINING; 5 GLASS LINING; 6 UNLINED; [X] 95 UNKNOWN; 99 OTHER

IS LINING MATERIAL COMPATIBLE WITH 100% METHANOL ? YES ___ NO ___

SION CTION: 1 POLYETHYLENE WRAP; 2 COATING; 3 VINYL WRAP; 4 FIBERGLASS REINFORCED PLASTIC; 5 CATHODIC PROTECTION; 91 NONE; [X] 95 UNKNOWN; 99 OTHER

ND OVERFILL — SPILL CONTAINMENT INSTALLED (YEAR) _____ OVERFILL PREVENTION EQUIPMENT INSTALLED (YEAR) _____

G INFORMATION — CIRCLE A IF ABOVE GROUND OR U IF UNDERGROUND, BOTH IF APPLICABLE

M TYPE: A (0) 1 SUCTION; A U 2 PRESSURE; A U 3 GRAVITY; A U 99 OTHER

RUCTION: A U 1 SINGLE WALL; A U 2 DOUBLE WALL; A U 3 LINED TRENCH; A (0) 95 UNKNOWN; A U 99 O

AL AND OSION CTION: A U 1 BARE STEEL; A U 2 STAINLESS STEEL; A U 3 POLYVINYL CHLORIDE (PVC); A U 4 FIBERGLASS PIPE; A U 5 ALUMINUM; A U 6 CONCRETE; A (0) 7 STEEL W/ COATING; A U 8 100% METHANOL COMP; A U 9 GALVANIZED STEEL; A U 10 CATHODIC PROTECTION; A U 95 UNKNOWN; A U 99 OTHER

ETECTION: 1 AUTOMATIC LINE LEAK DETECTOR; 2 LINE TIGHTNESS TESTING; 3 INTERSTITIAL MONITORING; 99 OTHER

EAK DETECTION

UAL CHECK: [X] 2 INVENTORY RECONCILIATION; 3 VADOZE MONITORING; 4 AUTOMATIC TANK GAUGING; 5 GROUND WATE

NK TESTING: 7 INTERSTITIAL MONITORING; 91 NONE; 95 UNKNOWN; 99 OTHER

LOSURE INFORMATION

1. DATE LAST USED (MO/DAY/YR): /89

2. ESTIMATED QUANTITY OF SUBSTANCE REMAINING: 0 GALLONS

3. WAS TANK FILLED WITH INERT MATERIAL ? YES

M HAS BEEN COMPLETED UNDER PENALTY OF PERJURY, AND TO THE BEST OF MY KNOWLEDGE, IS TRUE AN

CANTS NAME ED & SIGNATURE): Donald Martin

DATE: August 16

ENCY USE ONLY — THE STATE I.D. NUMBER IS COMPOSED OF THE FOUR NUMBERS BELOW

TATE I.D.#	COUNTY #	JURISDICTION #	FACILITY #	TANK #
				1

RK ONLY / NE ITEM — 1 NEW PERMIT; 2 INTERIM PERMIT; 3 RENEWAL PERMIT; 4 AMENDED PERMIT; 5 CHANGE OF INFORMATION; 6 TEMPORARY TANK CLOSURE; 7 PERMANENTLY CLOSED; [X] 8 TANK REMOVED

A OR FACILITY NAME WHERE TANK IS INSTALLED: Pearson Trucking & Rigging, Inc.

ANK DESCRIPTION — COMPLETE ALL ITEMS – SPECIFY IF UNKNOWN

OWNER'S TANK I.D.#

B. MANUFACTURED BY:

DATE INSTALLED (MO/DAY/YEAR) 10/79

D. TANK CAPACITY IN GALLONS: 10,000 gallons

ANK CONTENTS — IF A-1 IS MARKED, COMPLETE ITEM C.

[X] 1 MOTOR VEHICLE FUEL; [ ] 2 PETROLEUM; [ ] 3 CHEMICAL PRODUCT; [ ] 4 OIL; [ ] 80 EMPTY; [ ] 95 UNKNOWN

B. [ ] 1 PRODUCT; [ ] 2 WASTE

C. [ ] 1a REGULAR UNLEADED; [X] 1b PREMIUM UNLEADED; [ ] 2 LEADED; [X] DIESEL; [ ] 4 GASAHOL; [ ] 5 JET FUEL; [ ] 99 OTHER (DESCRIBE IN ITEM D); [ ] 6 AVIAT; [ ] 7 METH

IF (A-1) IS NOT MARKED, ENTER NAME OF SUBSTANCE STORED

C.A.S.#

ANK CONSTRUCTION — MARK ONE ITEM ONLY IN BOXES A, B, AND C, AND ALL THAT APPLIES IN BOX D AND E

PE OF STEM: [ ] 1 DOUBLE WALL; [X] 2 SINGLE WALL; [ ] 3 SINGLE WALL WITH EXTERIOR LINER; [ ] 4 SECONDARY CONTAINMENT (VAULTED TANK); [X] 95 UNKNOWN; [ ] 99 OTHER

ANK TERIAL ary Tank): [X] 1 BARE STEEL; [ ] 2 STAINLESS STEEL; [ ] 3 FIBERGLASS; [ ] 4 STEEL CLAD W/ FIBERGLASS REINFORCE; [ ] 5 CONCRETE; [ ] 6 POLYVINYL CHLORIDE; [ ] 7 ALUMINUM; [ ] 8 100% METHANOL COMPATIBLE W/FRP; [ ] 9 BRONZE; [ ] 10 GALVANIZED STEEL; [X] 95 UNKNOWN; [ ] 99 OTHER

ERIOR ING: [ ] 1 RUBBER LINED; [ ] 2 ALKYD LINING; [ ] 3 EPOXY LINING; [ ] 4 PHENOLIC LINING; [ ] 5 GLASS LINING; [ ] 6 UNLINED; [X] 95 UNKNOWN; [ ] 99 OTHER

IS LINING MATERIAL COMPATIBLE WITH 100% METHANOL? YES ___ NO ___

ROSION TECTION: [ ] 1 POLYETHYLENE WRAP; [ ] 2 COATING; [ ] 3 VINYL WRAP; [ ] 4 FIBERGLASS REINFORCED PLASTIC; [ ] 5 CATHODIC PROTECTION; [ ] 91 NONE; [X] 95 UNKNOWN; [ ] 99 OTHER

L AND OVERFILL — SPILL CONTAINMENT INSTALLED (YEAR) _____ OVERFILL PREVENTION EQUIPMENT INSTALLED (YEAR) _____

ING INFORMATION — CIRCLE A IF ABOVE GROUND OR U IF UNDERGROUND, BOTH IF APPLICABLE

TEM TYPE: A U 1 SUCTION; A U 2 PRESSURE; A U 3 GRAVITY; A U 99 OTHER

STRUCTION: A U 1 SINGLE WALL; A U 2 DOUBLE WALL; A U 3 LINED TRENCH; A U 95 UNKNOWN; A U 99 O

ERIAL AND RROSION TECTION: A U 1 BARE STEEL; A U 2 STAINLESS STEEL; A U 3 POLYVINYL CHLORIDE (PVC); A U 4 FIBERGLASS PIPE; A U 5 ALUMINUM; A U 6 CONCRETE; A U 7 STEEL W/ COATING; A U 8 100% METHANOL COMP; A U 9 GALVANIZED STEEL; A U 10 CATHODIC PROTECTION; A U 95 UNKNOWN; A U 99 OTHER

DETECTION: [ ] 1 AUTOMATIC LINE LEAK DETECTOR; [ ] 2 LINE TIGHTNESS TESTING; [ ] 3 INTERSTITIAL MONITORING; [ ] 99 OTHER

LEAK DETECTION

VISUAL CHECK; [X] 2 INVENTORY RECONCILIATION; [ ] 3 VADOZE MONITORING; [ ] 4 AUTOMATIC TANK GAUGING; [ ] 5 GROUND WAT

TANK TESTING; [ ] 7 INTERSTITIAL MONITORING; [ ] 91 NONE; [ ] 95 UNKNOWN; [ ] 99 OTHER

K CLOSURE INFORMATION

ED DATE LAST USED (MO/DAY/YR): 0/89

2. ESTIMATED QUANTITY OF SUBSTANCE REMAINING: 0 GALLONS

3. WAS TANK FILLED WITH INERT MATERIAL? YES [ ]

RM HAS BEEN COMPLETED UNDER PENALTY OF PERJURY, AND TO THE BEST OF MY KNOWLEDGE, IS TRUE AN

PLICANT'S NAME NTED & SIGNATURE): Donald Martin

DATE: August 16

GENCY USE ONLY — THE STATE I.D. NUMBER IS COMPOSED OF THE FOUR NUMBERS BELOW

STATE I.D.# | COUNTY # | JURISDICTION # | FACILITY # | TANK #: 2

PERMIT APPROVED BY/DATE

PERMIT EXPIRATION DATE

FREMONT AVENUE
RA, CALIFORNIA 91803-1331

Fee $
Check [ ] Cash [ ]

Name Pearson Trucking & Rigging, Inc. Phone (310) 921-2344
ailing Address 13555 Excelsior Drive City Norwalk State CA Zip 90650

TY:
ccupant Name Pearson Trucking & Rigging, Inc. Phone (310) 921-2344
ite Address 13555 Excelsior Drive City Norwalk, CA Zip 90650
ailing Address 13555 Excelsior Drive City Norwalk, State CA Zip 90650
ontact Person Don Martin Title President

CTOR [ ], complete below: OWNER/OPERATOR AS CONTRACTOR [ ]
ame Pearson Trucking & Rigging, Inc. Phone (310) 921-2344
tate License No. 168681 Class B

E REQUESTED:
X] PERMANENT, TANK REMOVAL (See Conditions A and C Attached)
How many underground tanks will remain after this closure? 0
] PERMANENT, CLOSURE IN PLACE (See Conditions A and D Attached)
] TEMPORARY (See Conditions A and B Attached)

ESCRIPTION: PLOT PLAN ATTACHED [X] EXISTING HMUSP NO.

No.	Tank Mat'l	Age	Capacity	Materials Stored (Past/Present)
	Steel	14	10,000	Gasoline
	Steel	14	10,000	Diesel

E THE FOLLOWING:	YES	NO
s an unauthorized release ever occurred at this site?	[ ]	[X]
ve structural repairs ever been made to these tanks?	[ ]	[X]
ll new underground tanks be installed after closure?	[ ]	[X]
ll any wells, including monitoring wells, be abandoned?	[ ]	[X]

: CONTAMINATED TANKS AND RESIDUES THAT MAY BE LEFT IN TANKS TO BE
A HAZARDOUS WASTE WHICH MUST BE TRANSPORTED AND DISPOSED OF PURSUA
R 6.5, CALIFORNIA HEALTH & SAFETY CODE. FAILURE TO COMPLY MAY BE
UTED AS A FELONY VIOLATION.

signature below the applicant certifies that all statements and
sclosures above are true and correct and that they have read and a
abide by this permit and all conditions and limitations attached.

cant's Signature Date August 16
(Print Name) Donald R. Martin Phone (310) 92
Owner [x] Operator [x] Contractor [x]

TO BE COMPLETED BY THE DEPARTMENT OF PUBLIC WORKS
NT TO SECTION 11.80.070B, LOS ANGELES COUNTY CODE, PERMISSION IS
D TO PROCEED WITH THE CLOSURE DESCRIBED ABOVE SUBJECT TO THE ATT
IONS AND LIMITATIONS [X]. THIS PERMIT EXPIRES 180 DAYS FROM TH

closure report shall be submitted to the County of Los Angeles epartment of Public Works, Waste Management Division, .O. Box 1460, Alhambra, California 91802-1460, containing:

1. File number of facility and closure permit number.

2. Plot plan to scale showing locations of tanks, sampling points, buildings, adjacent streets, and north arrow.

3. Description of methods for obtaining, handling, and transporting samples.

4. Time and date samples were obtained.

5. Soil sampling certification (including but not limited to soils classification, boring logs, sample procedures, sample locations, initiating chain-of-custody, and groundwater location) for UST closure shall be certified by a California registered geologist, a California certified engineering geologist, or a California registered civil engineer with sufficient experience in soils. The certification must clearly state that all work was performed under the supervision of the person signing.

. Chain-of-custody documentation initiated by person obtaining sample through person at CAL/EPA Department of Toxic Substance Control certified laboratory.

. Disposal destination of tanks and evidence of legal disposal.

. Analysis results by a State certified laboratory submitted on laboratory letterhead showing analysis date, methods of extraction, and methods of analysis.

. Documentation as to depth of groundwater at facility.

. Manifests to document hazardous waste disposal of any removed soil and tank rinseate.

Any observations of site contamination.

Remedial action plan to mitigate contamination.

Report to be signed by a California registered geologist, a California certified engineering geologist, or a California registered civil engineer with sufficient experience in soils.

nt Name BILL ATKINS

[signature] 8/17/93

tation regulations.

to Los Angeles County Code, Section 11.78.045, and the Conditions and Limitations of ed Hazardous Materials Underground Storage Closure Authorization, you are required te **ALL** of the agency notifications indicated below within the time period specified prior ncement of work on this closure.

HOURS - DEPARTMENT OF PUBLIC WORKS INDUSTRIAL WASTE ENGINEERING SPECTOR:

>>Unless otherwise noted DPW inspectors are available at the following offices, Monday through Friday, between 8:00 a.m. and 9:30 a.m. **ONLY**.<<<

[✓] BELLFLOWER AREA - (310) 804-2584
16600 Civic Center Dr., Suite 200, Bellflower, CA 90607

[ ] CENTINELA VALLEY AREA - (310) 534-4862 or 534-4859
24320 S. Narbonne Ave., Lomita, CA 90717

[ ] LENNOX AREA - (310) 534-4862 or 534-4859
24320 S. Narbonne Ave., Lomita, CA 90717

[ ] SAN GABRIEL VALLEY AREA - (818) 574-0962
125 S. Baldwin Ave., Arcadia, CA 91007

[ ] SAN DIMAS AREA - M, W, & F - (818) 574-0961 or T & TH - (818) 961-9611
125 S. Baldwin Ave., Arcadia, CA 91007

[ ] EAST LOS ANGELES AREA - (213) 260-3466
5119 E. Beverly Blvd., Los Angeles, CA 90022

[ ] NEWHALL AREA - (805) 253-7207
23757 W. Valencia Blvd., Santa Clarita, CA 91355

HOURS (OR AS REQUIRED) - LOCAL FIRE DEPARTMENT FIRE PREVENTI SPECTOR:

[ ] City of _____

[✓] Los Angeles County Fire Department (213)860 8014

HOURS - SOUTH COAST AIR QUALITY MANAGEMENT DISTRICT

(909) 396-2000

UNTY SERVES AS BUILDING OFFICIAL, SEE ATTACHED.

TO PROVIDE NOTICE AS REQUIRED ABOVE MAY RESULT IN PERMIT REVOCAT NAL SITE ASSESSMENT REQUIREMENTS, AND/OR ADMINISTRATIVE PENALTIE D BY LAW.

DEPARTMENT OF PUBLIC WORKS
WASTE MANAGEMENT DIVISION
900 S. FREMONT AVENUE
ALHAMBRA, CA 91803

I- _____

PART 1 OF 2

To satisfy the permanent closure requirements for underground storage tanks previously storing hazardous materials, site integrity must be demonstrated by the analysis of soil samples and, if applicable, groundwater samples as outlined below. These requirements are in addition to the conditions listed on the Application for Closure or contained in an approved Closure Plan.

1. Samples shall be obtained at the sampling points (SP) indicated on the attached plot plan.

2. For each SP, samples shall be obtained at the following depths:

SP	Depth(s)	Compounds	Analysis Method
1A 1B	2-4' BELOW TANK INVERT	TPH & BTEX	EPA METHOS 8015(M) GAS
			8020
2A 2B	2-4' BELOW TANK INVERT	TPH & BTEX	8015(m) DIESELS
			8020
-4'	BELOW ALL PRODUCT PIPING	TPH & BTEX	8015(m) GAS OI
'IN	LENGTH BEGIN AT THE DISPENSERS		AS IS

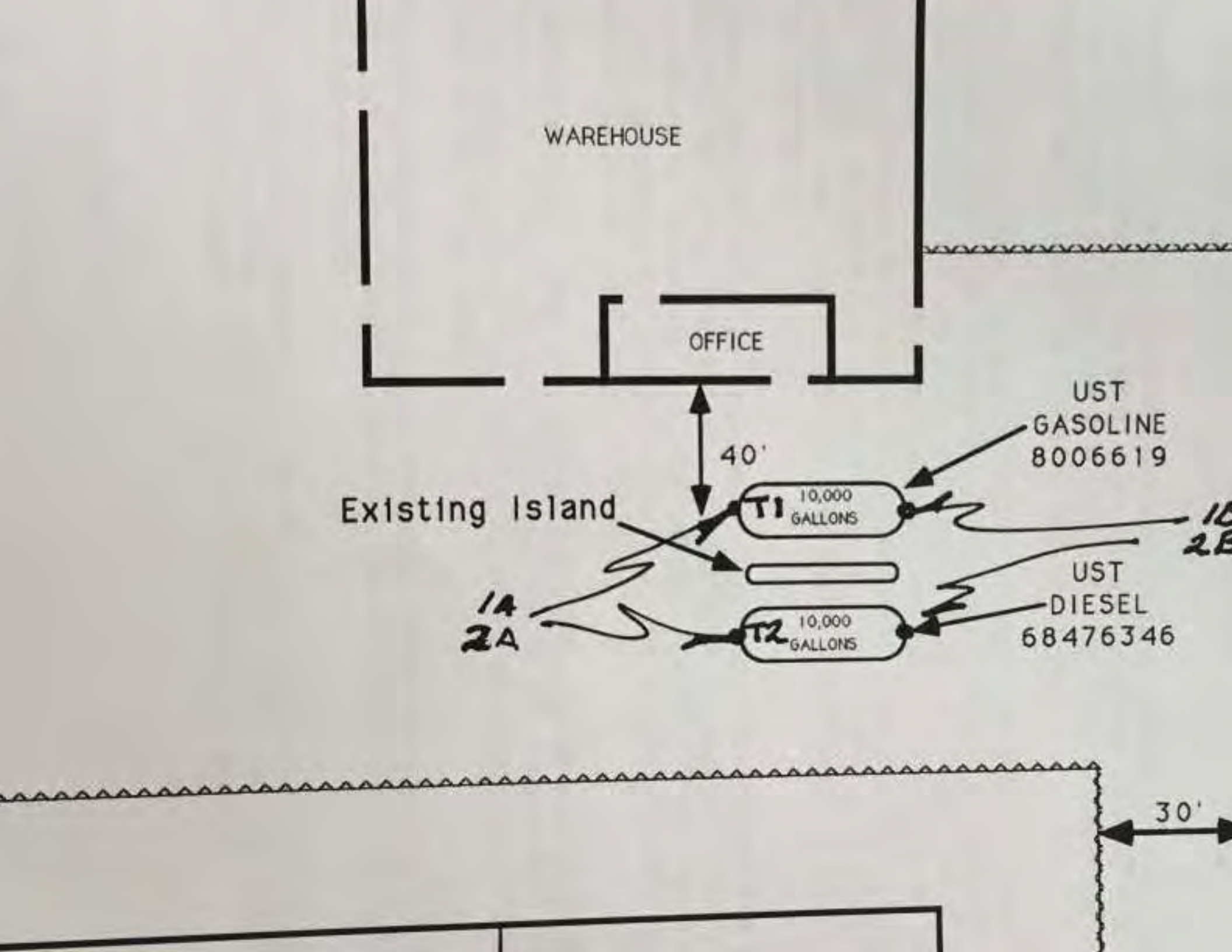
WAREHOUSE
OFFICE
40'
Existing Island
T1 10,000 GALLONS
T2 10,000 GALLONS
UST
GASOLINE
8006619
UST
DIESEL
68476346
1A
2A
30'

NON-HAZARDOUS WASTE DATA FORM

NAME: PEARSON TRUCKING & RIGGING — EPA I.D. NO. CAD981684244

ADDRESS: 13555 EXCELSIOR DR.

CITY, STATE, ZIP: NORWALK, CAL. — PHONE NO. (310) 921-2344

DESIGNATED TSD FACILITY: CROSBY & OVERTON, INC. — EPA I.D. NO. CAD028409019

			WEIGHT OR VOLUME	UNITS
TANK 8 INCH AID			300	GALLONS

CONTAINERS: 1 — TYPE: ☑ TANK TRUCK ☐ DRUMS ☐ DUMP TRUCK ☐ CARTONS ☐ OTHER

WASTE DESCRIPTION: GREATER WATER 99% — GENERATING PROCESS: TANK CLEANING - RINSING

COMPONENTS OF WASTE	PPM	%	COMPONENTS OF WASTE	PPM	%
1. WATER	GREATER	99%	5.		
2. GASOLINE & DIRT-DIESEL	LESS	1%	6.		
3.			7.		
4.			8.		

PROPERTIES: pH 6 ☐ SOLID ☑ LIQUID ☐ SLUDGE ☐ SLURRY ☐ OTHER

HANDLING INSTRUCTIONS: GLOVES & GOGGLES

GENERATOR CERTIFICATION: This is to certify that the above named waste materials are 100% non-hazardous and are not regulated according to either 40 CFR (USEPA) or applicable state regulations. In addition the above named waste materials are properly described, packaged, marked, labeled and are in proper condition for transportation according to all applicable regulations.

* DONALD R. MARTIN [signature] 9-8-93

TYPED OR PRINTED FULL NAME & SIGNATURE — DATE

NAME: CAL-VAC — EPA I.D. NO. CAD988149811

ADDRESS: 10830 SHOEMAKER AV. — SERVICE ORDER NO. VERIDON

CITY, STATE, ZIP: SANTA FE SPRINGS, CA. 90670 — PICK UP DATE: 9-8-93

PHONE NO. (310) 946-4994 — RICK BALTHAZAR [signature] 9-8-93

TRUCK UNIT I.D. NO. — TYPED OR PRINTED FULL NAME & SIGNATURE — DATE

NAME: CROSBY & OVERTON, INC. — EPA I.D. NO. CAD028409019

ADDRESS: 1610 W. 16TH ST. — DISPOSAL METHOD: ☐ LANDFILL ☒ OTHER 15

CITY, STATE, ZIP: LONG BEACH, CA. 90813

PHONE NO. (310) 432-5445

QUANTITY: — TYPED OR PRINTED FULL NAME & SIGNATURE [signature] 9/10 DATE

Original

Tank Removal
and
Remedial Action/Final Closure Report

for

Pearson Trucking & Rigging, Inc.

13555 Excelsior Drive
Norwalk, California 90650

Submitted to

County of Los Angeles
Department of Public Works
Waste Management Division

Original
RECEI
NOV 0 3
DEPARTMENT OF P
WASTE MANAGEM

October 20, 1993

LOP FILE NO. I-21116

UNDERGROUND STORAGE
LES-DEPARTMENT OF PUBLIC WORKS
DIVISION
AVENUE
LIFORNIA 91803-1331

Permit A 70295 B
File 21116 R/C 1K
Fee $
Check [ ] Cash [ ]

Name Pearson Trucking & Rigging, Inc. Phone (310) 921-2344
Mailing Address 13555 Excelsior Drive City Norwalk State CA Zip 90650

ITY:
Occupant Name Pearson Trucking & Rigging, Inc. Phone (310) 921-2344
Site Address 13555 Excelsior Drive City Norwalk, CA Zip 90650
Mailing Address 13555 Excelsior Drive City Norwalk, State CA Zip 90650
Contact Person Don Martin Title President

ACTOR [ ], complete below: OWNER/OPERATOR AS CONTRACTOR [
Name Pearson Trucking & Rigging, Inc. Phone (310) 921-2344
State License No. 168681 Class B

E REQUESTED:
X] PERMANENT, TANK REMOVAL (See Conditions A and C Attached)
How many underground tanks will remain after this closure? 0
] PERMANENT, CLOSURE IN PLACE (See Conditions A and D Attached)
] TEMPORARY (See Conditions A and B Attached)

ESCRIPTION: PLOT PLAN ATTACHED [X] EXISTING HMUSP NO.

No.	Tank Mat'l	Age	Capacity	Materials Stored (Past/Present)
	Steel	14	10,000	Gasoline
	Steel	14	10,000	Diesel

E THE FOLLOWING: YES N
s an unauthorized release ever occurred at this site? [ ]
ve structural repairs ever been made to these tanks? [ ]
ll new underground tanks be installed after closure? [ ]
ll any wells, including monitoring wells, be abandoned? [ ]

: CONTAMINATED TANKS AND RESIDUES THAT MAY BE LEFT IN TANKS TO BE
A HAZARDOUS WASTE WHICH MUST BE TRANSPORTED AND DISPOSED OF PURSU
R 6.5, CALIFORNIA HEALTH & SAFETY CODE. FAILURE TO COMPLY MAY BE
UTED AS A FELONY VIOLATION.

signature below the applicant certifies that all statements and
sclosures above are true and correct and that they have read and
abide by this permit and all conditions and limitations attached

ant's Signature Donald R. Martin Date August 16
(Print Name) Donald R. Martin Phone (310) 9
Owner [x] Operator [x] Contractor [x]

TO BE COMPLETED BY THE DEPARTMENT OF PUBLIC WORKS
NT TO SECTION 11.80.070B, LOS ANGELES COUNTY CODE, PERMISSION IS

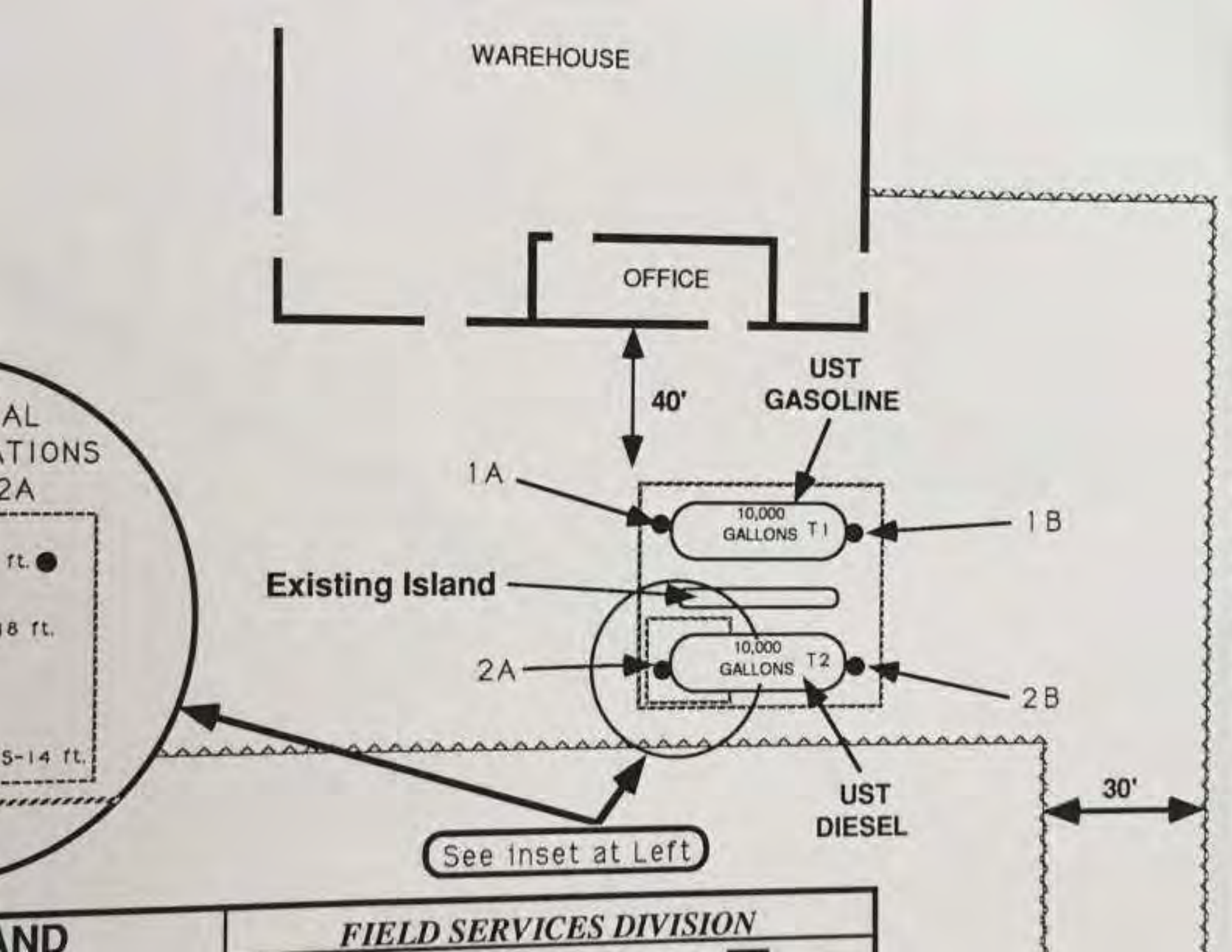
WAREHOUSE
OFFICE
40'
UST
GASOLINE
1A
10,000
GALLONS T1
1B
Existing Island
2A
10,000
GALLONS T2
2B
UST
DIESEL
30'
See inset at Left
AL
ATIONS
2A
ft.
18 ft.
5-14 ft.
AND
FIELD SERVICES DIVISION

Tank Information

The two atmospheric underground storage tanks were located in front of this building near the southwest corner in the driveway leading to the offices. Both tanks were carbon steel and 10,000 gallons in size. The tank nearest the building was an unleaded fuel tank and the tank furthest away was a diesel tank. The dispenser island was situated above and between the two tanks. The fill end of the tanks was to the east and the turbine pump end of the tanks with supply to the dispenser was to the west. (See attached site map.)

The plans for the installation of the tanks were approved on December 11, 1981 and the installation date was on or about February 1, 1982, which made them eleven years and seven months old as of September 1993. Both tanks were in very good condition upon removal, with no apparent leaks or serious corrosion. These tanks were removed at about 9:00 a.m. on September 9, 1993. Soil sampling from beneath this tank location followed immediately at 10:00 a.m. The disposal documents (signed through receiving facility) can be found later in this report (see Section K).

Tank Preparation

The 10,000 gallon diesel tank was cleaned first, followed by the unleaded tank. The process included triple rinsing and removal of rinseate followed by testing for the lower explosive limit (LEL). Although already safed, this procedure was followed by placement of dry ice in the tank (minimum 15 lbs/1000 gallons capacity) as an added safety precaution. The LEL was then measured again, confirmed safe by the inspector, and a cold chisel used to put a square hole in the top of the tank from which a high pressure washer could be used to triple rinse again. The rinseate was evacuated into the same vacuum truck and hauled by Cal-Vac Environmental, Inc. to Crosby & Overton, Inc. in Long Beach, California. (See Nonhazardous Waste Data From No. 805296, attached.)

Both tanks were sampled using this same monitoring instrument prior to triple rinsing. The results showed that the organic vapor concentration within each tank was below 700 ppm (measured as methane) so degassing under SCAQMD Rule 1149 was not required.

ON-HAZARDOUS WASTE DATA FORM

ME Pleasant Trucking & Rigging — EPA I.D. NO. CAD981684 2

DDRESS 13555 Excelsior Dr.

TY, STATE, ZIP Norwalk, Cal. — PHONE NO. (310) 921-

ESIGNATED TSD FACILITY: Crosby & Overton Inc. — EPA I.D. NO. CAD028409

			WEIGHT OR VOLUME	UNIT
Tank Rinse Aid			300	Gall

ONTAINERS: 1 TYPE: ☑ TANK TRUCK ☐ DRUMS ☐ DUMP TRUCK ☐ CARTONS ☐ OTHER

STE DESCRIPTION Greater Water 99% — GENERATING PROCESS Tank Cleaning - Rigging

COMPONENTS OF WASTE	PPM	%		COMPONENTS OF WASTE	PPM
Water	Greater	99%	5		
Gasoline & Dirt & Diesel	Less	1%	6		
			7		
			8		

PERTIES: pH 6 ☐ SOLID ☑ LIQUID ☐ SLUDGE ☐ SLURRY ☐ OTHER

OLING INSTUCTIONS Gloves & Goggles

ERATOR CERTIFICATION: This is to certify that the above named waste materials are 100% non-hazardous and are not regulated o either 40 CFR (USEPA) or applicable state regulations. In addition the above named waste materials are properly described, p ed, labeled and are in proper condition for transportation according to all applicable regulations.

* [signature] 9-8-93

TYPED OR PRINTED FULL NAME & SIGNATURE

CAL VAC — EPA I.D. NO. CAD982449

SS 10830 Shoemaker Av. — SERVICE ORDER NO. Vert Don

TATE, ZIP Santa Fe Springs, CA 90670 — PICK UP DATE 9-8-93

NO. (310) 946-4194

Rick Balthazar [signature] 9-

UNIT I.D. NO. — TYPED OR PRINTED FULL NAME & SIGNATURE

Crosby & Overton Inc. — EPA I.D. NO. CAD028409

S 1616 E. 16th St. — DISPOSAL METHOD ☐ LANDFILL ☐ OTHER

The tanks, once clean, were inspected by a Certified Industrial Hygienist, Mr. Dan Napier, Certificate No. 2267. Each tank was certified clean and organic vapor free on September 8, 1993. The tanks were removed following on-site inspection and approval by the County of Los Angeles Fire Department. The on-site witness from the Fire Department was Mr. John Mazzocco. The tanks were removed from the excavation site using an appropriately sized crane and lifted onto flatbed trailers. They were then transported to B&D Salvage in El Monte for disposal on September 10, 1993. Attached is a copy of the Certificate of Disposal/ Destruction, and the shipping documents associated with the tanks' arrival at B&D Salvage.

The excavated soil was sampled every 15 minutes using an organic vapor analyzer or equivalent instrument pursuant to SCAQMD Rule 1166. All of these samples resulted in readings indicating that organic vapors were <u>not detected</u>.

tified Industrial Hygienist Certificate

vey Requested
Cal-Van

ner of UST:
arson Trucking + Rigging

e of survey:
9/8/93

k Description:
2 Steel

acity:
@ 10,000 Gallons

Last known Contents:
Diesel Gasoline

Location of Tank:
13555 Excelsior Dr
Norwalk, CA

Test Method: direct instrument reading
Calibration

Date 9/8/93 Inst# HNU

Time Survey Completed:
1800

ructions: Remove tank and immediately place on the transport vehicle. Immediately transport te of demolition.

The above tank or tanks have been triple rinsed, or the equivalent, pressure wash with imum 3000-psi water pressure. The Environmental Protection Agency's cleaning criteria for ty containers (40 CFR 261.7 Residues of Hazardous Waste in Empty Containers) was used by Dan ier & Associates as an appropriate means of ascertaining the cleanliness of the equipment. ording to 40 CFR 261.7:

> A container or inner liner removed from a container that has held an acute hazardous waste listed in EPA 261.31,32,33E (EPA HW No F, K, P, U) is empty if it has been triple rinsed using a solvent capable of removing the commercial chemical product or it has been cleaned by another method that has been shown in the scientific literature to achieve equivalent removal.

The above tank(s) has (have) been tested and the Lower Explosion Level (LEL) is equal to or han 0% (zero percent).

ndersigned acknowledges receipt of this Certificate Section 2-3 of NFPA 306-1980 and understands ons and limitations under which it was issued."

Richard L. Bartlett 9-8-93
ny Date

This Certificate is based on conditions existing at the tim the inspection herein set forth was completed and is issue subject to compliance with all qualification an instructions.

Signed [signature]
CIH Cert. Number ~~8894~~ 2267

Carrier's No.

SCAC Date 9/9/93

(NAME OF CARRIER)

...gnee B&D Salvage

...reet 12301 Valley

...estination El Monte, Ca. Zip

FROM: Shipper Pearson Trucking & Rigging

Street 13555 Excelsior Dr.

Origin Norwalk, Ca. Zip 90650

...ute: 818-444-9530

Vehicle Number

...ng	HM	Kind of Packages, Description of Articles (IF HAZARDOUS MATERIALS - PROPER SHIPPING NAME)	HAZARD CLASS	I.D. Number	PACKING GROUP	WEIGHT (subject to correction)	RATE	LABELS REQU...
		Tank and associated piping & pumps						
		Rec. by: Daniel Castillo B&D 09-10-93						

...it C.O.D. to:

...ess:

State: Zip:

COD Amt: $

C.O.D. Prepaid Collect

FREIGHT PREPAID ☐

...Where the rate is dependent on value, shippers are required to state specifically in writing the agreed or declared value of the property. The agreed or declared value of the property is hereby specifically stated by the shipper to be not exceeding

$ Per

...Subject to the Bill of Lading, if the shipment is to be delivered to the consignee without recourse on the consignor, the consignor shall sign the following statement: The carrier shall not make delivery of this shipment without payment of freight and all other lawful charges.

Signature of Consignor

...IF CEIVED, subject to the classifications and lawfully filed tariffs in effect on the date of issue of this Bill of Lading, the property described above in apparent good order, except as noted ...ted condition of contents of packages unknown, marked, consigned, and destined as indicated above which said carrier (the word carrier being understood throughout this contract a... ...ny person or corporation in possession of the property under the contract) agrees to carry to its usual place of delivery at said destination, if on its route, otherwise to deliver to anot... ...n the route to said destination. It is mutually agreed as to each carrier of all or any of said property over all or any portion of said route to destination, and as to each party at any time ...s all or any said property, that every service to be performed hereunder shall be subject to all the bill of lading terms and conditions in the governing classification on the date of shipment. ...hipper hereby certifies that he is familiar with all the bill of lading terms and conditions in the governing classification and the said terms and conditions are hereby agreed to be ...ed accepted for himself and his assigns.

...ly that the above named materials are properly classified, described, packaged, marked ...and are in proper condition for transportation according to the applicable regulations of the ...of Transportation.

Per

PLACARDS REQUIRED

PLACARDS SUPPLIED

[ ] YES [ ] NO FURNISH... DRIVERS SIGNATURE

...L INSTRUCTIONS:

Where the applicable tariff provisions specify a limitation of the carrier's liability (NMFC Item 1... or value declaration by the shipper, and the shipper does not declare a value or release the liability shall be limited to the extent provided by NMFC Item 1.73. California intrastate shipm... NMFC Item 1.73

...ER: Pearson Trucking

9/9/93

CARRIER: Pearson Trucking

PER:

DATE: 9/9/93

...SENCY RESPONSE

Monitored at all times the Hazardous Material is in ... including storage incidental to transportation (173.604)

SHMASTER CERTIFICATE
OCK SCALE

B & D AUTO AND TRUCK BALVAGE

* * * * I N T A K E * * * *

TICKET #: T51502

rchased From:
ARSON TRUCKING & RIGGING
55 EXCELSIOR DR
OMLK CA 90650

B & D AUTO AND TRUCK SALVAGE
12301 E VALLEY BLVD
EL MONTE, CA 91732 # RC3355

9C24997 I.D. # 9C24997 I.C. # 95119 Driver Order # Customer B/L

UITY		GROSS	TARE	NET	ADJ REASON	PO WT	RD CNT	RD WGT	RD EXT
EAVY MELTING STEEL TO SHEA		42520M	32100M	10420		10420	0	0	.00
LS		42520	32100	10420		10420	0	0	.

WEIGHMASTER: JOSE D CASTILLO TARE WEIGHMASTER: JOSE D CASTILLO

K SIGNATURE _____

Date In 09/10/93	NET TON
Time In 11:09	5.210
Date Out 09/10/93	
Time Out 11:09	

1 B=SCH 2 CASHIER 3 DRIVER PINK-TRUCKER YELLOW-CUSTOMER GOLDENROD-FILE WHITE-VENDOR FILE BLUE-REMITTANCE

(NAME OF CARRIER) Date

...ee B&D Salvage
12301 Valley
...ation El Monte, Ca. Zip

FROM: Shipper Pearson Trucking & Rigging
Street 13555 Excelsior Dr.
Origin Norwalk, Ca. Zip 90650

814-444-9530

Vehicle Number

HM	Kind of Packages, Description of Articles (IF HAZARDOUS MATERIALS - PROPER SHIPPING NAME)	HAZARD CLASS	I.D. Number	PACKING GROUP	WEIGHT (Subject to correction)	RATE	LABELS REQUIRED (for Everything)
	Tank and associated Piping & pumps						
	Rec. by Daniel Castillo B&D 9-10-93						

...O.D. to:

State: Zip:

COD Amt: $

C.O.D. FE...
Prepaid ☐
Collect ☐

FREIGHT C...
PREPAID ☐

...e rate is dependent on value, shippers are required to state specifically in writing the ...s declared value of the property. The agreed or declared value of the property is hereby ...ly stated by the shipper to be not exceeding

Per

Subject to Section 7 of the conditions, if this shipment is to be delivered to the consignee without recourse on the consignee, the consignee shall sign the following statement:
The carrier shall not make delivery of this shipment without payment of freight and all other lawful charges.

Signature of Consignee

...d subject to the classifications and lawfully filed tariffs in effect on the date of issue of this Bill of Lading, the property described above in apparent good order, except as noted (con...
...tion of contents of packages unknown), marked, consigned, and destined as indicated above which said carrier (the word carrier being understood throughout this contract as mea...
...er or corporation in possession of the property under the contract) agrees to carry to its usual place of delivery at said destination, if on its route, otherwise to deliver to another ca...
...ute to said destination. It is mutually agreed as to each carrier of all or any of, said property over all or any portion of said route to destination and as to each party at any time inter...
...y said property, that every service to be performed hereunder shall be subject to all the bill of lading terms and conditions in the governing classification on the date of shipment.
...arrier certifies that he is familiar with all the bill of lading terms and conditions in the governing classification and the said terms and conditions are hereby agreed to by the sh...
...ed for himself and his assigns.

...e above-named materials are properly classified, described, packaged, marked ...proper condition for transportation according to the applicable regulations of the ...tation.

Per

PLACARDS REQUIRED

PLACARDS SUPPLIED ☐ YES ☐ NO — FURNISHED BY DRIVERS SIGNATURE

...TRUCTIONS:

Where the applicable tariff provisions specify a limitation of the carrier's liability (NMFC Item 172) if ... or value declaration by the shipper, and the shipper does not declare a value or release the carr... liability shall be limited to the extent provided by NMFC Item 172. Californian intrastate shipments ... NMFC Item 172.

...Pearson Trucking & Rigging
...9/93

CARRIER: Pearson Trucking & Rig...
PER:
DATE: 9/9/93

...Y RESPONSE NUMBER: ( )

Monitored at all times the Hazardous Material is in tran... including storage incidental to transportation (172.604)

ASTER CERTIFICATE
SCALE

B & D AUTO AND TRUCK SALVAGE

* * * * I N T A K E * * * *

TICKET #: T51511

ue:
KING & RIGGING
IOR DR
CA 90650

B & D AUTO AND TRUCK SALVAGE
12301 E VALLEY BLVD
EL MONTE, CA 91732 # MC3355

I.D. # 9C24994 I.C. # 95127 Driver Order # Customer B/L #

	GROSS	TARE	NET	ADJ REASON	PD WT	RD CNT	RD WGT	RD
ING STEEL TO SHEA	44460M	35320M	9140		9140	0	0	
	44460	35320	9140		9140	0	0	

ER: JOSE D CASTILLO TARE WEIGHMASTER: JOSE D CASTILLO

UNL

Date In	09/10/93
Time In	11:35
Date Out	09/10/93
Time Out	11:36

NET TON
4.57

SCALE 2 C=SCALE 3 D=SCALE 4 M=MANUAL WEIGHT

PINK-TRUCKER YELLOW-CUSTOMER GOLDENROD-FILE WHITE-VENDOR FILE BLUE-REMITTANCE

Bakersfield, CA 93306
(805) 872-4750

tory Results For :
n Trucking
Excelsior Drive
k, CA

Date Received : 9/9/93
Date Analyzed : 9/10/9
Analyst : R.E. Teague
Lab No. 930099

Matrix ; Soils

	Benzene mg/kg	Toluene mg/kg	Ethylbenzene mg/kg	Xylenes mg/kg	Tot Pet Hy mg/kg
	ND	ND	ND	ND	ND Gas
	ND	ND	ND	ND	ND Gas
	ND	ND	ND	8.805	1830 Di
	ND	ND	ND	ND	ND Di
Spikes very	89	88	92	91	88 Ga
Spike very	**********				86 D

ults Reported in Milligrams per Kilogram
on Detectable ; EPA 8020 (.002 mg/kg)
EPA 8015 Modified for Gasoline (1 mg/kg)
EPA 8015 Modified for Diesel (10 mg/kg)
s of Volatile Aromatics ; EPA 8020
s of Total Petroleum Hydrocarbons ; EPA 8015 Modified for
s of Total Petroleum Hydrocarbons ; EPA 8015 Modified for

cate Number : E739

Jeff Johnson, Che

5327 Wingfoot Drive
Bakersfield, CA 93306
(805) 872-4750

tory Results For :
n Trucking
Excelsior Drive
k, CA

Date Received : 9/14/93
Date Analyzed : 9/15/93
Analyst : R.E. Teague
Lab No. 930101

Matrix : Soils

	Benzene mg/kg	Toluene mg/kg	Ethylbenzene mg/kg	Xylenes mg/kg	Tot Pet Hyds mg/kg
8'	ND	ND	ND	ND	ND
4'	ND	ND	ND	ND	ND
16'	ND	ND	ND	ND	ND
4'	ND	ND	ND	ND	ND
Spikes very	90	88	93	90	86 Dies

sults Reported in Milligrams per Kilogram
on Detectable : EPA 8020 (.002 mg/kg)
EPA 8015 Modified for Diesel (10 mg/kg)
s of Volatile Aromatics ; EPA 8020
s of Total Petroleum Hydrocarbons ; EPA 8015 Modified for Di

cate Number : E739

Jeff Johnson, Chemi

SITE ADDRESS

13555 EXCELSIOR DR, NORWALK

COMP	GRAB	SAMPLE MATRIX	SAMPLE LOCATION DESIGNATION	NO. OF CONTAINERS	8015(m)	8020	8015(m)				REMARKS
			Excav. area								Sampled per T
	X	Soil	Tank 1 NW Cnr.		X	X					2-4' below gra
	X	"	Tank 1 NE Cnr		X	X					"
	X	"	Tank 2 SW Cnr.			X	X				2-4' below dis
	X	"	Tank 2 SE Cnr.			X	X				"

(E)	DATE	TIME	RECEIVED BY (SIGNATURE)	RELINQUISHED BY (SIGNATURE)	DATE	TIME	RECEIVED
	9/9/93		Russell Teague				
			RECEIVED BY (SIGNATURE)	RELINQUISHED BY (SIGNATURE)	DATE	TIME	RECEIVED

PEARSON TRUCKING

SITE ADDRESS
13555 Excelsior, Norwalk

COMP	GRAB	SAMPLE MATRIX	SAMPLE LOCATION DESIGNATION	NO. OF CONTAINERS	8015(M) Diesel	8020					
	X	Soil	Btm Ctr of remed.	1	X	X					
	X	"	South Sidewall @ 14'	1	X	X					
	X	"	NE Crnr @ Ctr of Excav	1	X	X					
	X	"	West Sidewall @ 14'	1	X	X					

...URE)	DATE	TIME	RECEIVED BY (SIGNATURE)	RELINQUISHED BY (SIGNATURE)	DATE	TIME	RECE...
	9/14/02	9:45 pm	Russell Fealgar				

APPENDIX D - LABORATORY REQUIREMENTS

ANALYTICAL TEST RESULT[a]

Reporting Unit (Circle One): (µg/kg) µg/l

DATE ANALYZED			9/10/93	9/10/93	9/10/93	9/10/93
DATE EXTRACTED			9/9/93	9/9/93	9/9/93	9/9/93
EXTRACTION METHOD			P/T	P/T	P/T	P/T
EXTRACTION MATERIAL			CS_2	CS_2	CS_2	CS_2
EXTRACTION DURATION (hr/(min))			30	30	30	30
DILUTION FACTOR			10	10	10	10
LAB SAMPLE I.D.			1A	1B	2A	2B
CLIENT SAMPLE I.D.			1A	1B	2A	2B
PETROLEUM HYDROCARBONS		MDL	MB			
Total Petroleum Hydrocarbons (EPA 418.1)						
Gasoline (EPA 8015M)		10,000	ND/ND	ND		
Jet Fuel (EPA 8015M)						
Kerosene (EPA 8015M)						
Diesel (EPA 8015M)		10,000			1830pco	ND
Other (identified below)						
SURROGATE	SPK CONC	ACP%	MB %RC	%RC	%RC	%RC
N/A						
N/A						
N/A						

Report Any Value ≥ MDL.
= Method Detection Limit; MB = Method Blank; ND = Not Detected (Below MDL); NA = Not Analyzed
CONC = Spiking Concentration; ACP % = Acceptable Range of Percent; %RC = % Recovery

REQUIREMENTS

Provide details of corrective actions in any out of control events (e.g., re-calibration, blank contamination, etc.).

Analytical results are not to be blank adjusted.

Lowest concentration injected for initial calibration should not exceed three times of laboratory MDL.

Chemical standards for QC check samples and calibration should be obtained from different supply sources

APPENDIX D - LABORATORY REQUIREMENTS

ANALYTICAL TEST RESULT[a]

Reporting Unit (Circle One): (µg/kg) µg/l

DATE ANALYZED			9/15/93	9/15/93	9/15/93	9/15/93
DATE EXTRACTED			9/14/93	9/14/93	9/14/93	9/14/93
EXTRACTION METHOD			P/T	P/T	P/T	P/T
EXTRACTION MATERIAL			CS_2	CS_2	CS_2	CS_2
EXTRACTION DURATION (hr/(min))			30	30	30	30
DILUTION FACTOR			10	10	10	10
LAB SAMPLE I.D.			2A-C-1E	2A-S-14	2A-NE-16	2A-W-1
CLIENT SAMPLE I.D.			2A-C-1E	2A-S-14	2A-NE-16	2A-W-12
PETROLEUM HYDROCARBONS		**MDL**	**MB**			
Total Petroleum Hydrocarbons (EPA 418.1)						
Gasoline (EPA 8015M)		10,000	ND/ND	ND		
Jet Fuel (EPA 8015M)						
Kerosene (EPA 8015M)						
Diesel (EPA 8015M)		10,000			ND	ND
Other (identified below)						
SURROGATE	**SPK CONC**	**ACP%**	**MB %RC**	**%RC**	**%RC**	**%RC**
N/A						
N/A						
N/A						

a = Report Any Value ≥ MDL.
MDL = Method Detection Limit; MB = Method Blank; ND = Not Detected (Below MDL); NA = Not Analyzed
SPK CONC = Spiking Concentration; ACP % = Acceptable Range of Percent; %RC = % Recovery

REQUIREMENTS

1. Provide details of corrective actions in any out of control events (e.g., re-calibration, bl contamination, etc.).
2. Analytical results are not to be blank adjusted.
3. Lowest concentration injected for initial calibration should not exceed three times of laboratory MD
4. Chemical standards for QC check samples and calibration should be obtained from different supply sour

APPENDIX D - LABORATORY REQUIREMENTS

QA/QC REPORT

Reporting Unit (Circle One): (mg/kg) mg/l

I. Matrix Spike (MS)/Matrix Spike Duplicate (MSD)

DATE PERFORMED: 9/15/93

BATCH #:

LAB SAMPLE I.D.: 930099

ANALYTE	SPK CONC	MS	% MS	MSD	% MSD	RPD	ACP %MS	ACP RPD
Gasoline	1000	880	88	900	90	2.25	60-110	≤15%
Diesel	1000	860	86	830	83	3.55	50-120	≤15%

II. Laboratory Quality Control Check Sample

DATE PERFORMED: 9/15/93

BATCH #:

LAB SAMPLE I.D.: 930099

ANALYTE	SPK CONC	RESULT	%RECOVERY	ACP %
Gasoline	1000	850	85	80-120
Diesel	1000	820	82	80-120

III. Calibration Standard

3a. Submit Copies of Calibration Curves and Reference Standar

3b. Fill in Table Below If Quantification of Sample Result I Based On Response Factor (RF)

COMPOUND	INITIAL CALIBRATION DATE: 9/15/93		DAILY CALIBRATION DATE: 9/15/93	
	INITIAL RF_{ave}	%RSD ≤20%	DAILY RF	%DIF w/RF ≤±15
Gasoline	1620	15	1580	2.47
Diesel	580	18	650	12.1

SPK CONC = Spiking Concentration; %MS = Percent Recovery of MS; %MSD = Percent Recovery of MSD
RPD = Relative Percent Difference; ACP = Acceptable Range of Percent
INITIAL RF_{ave} = Average Response Factor From Initial Calibration
DAILY RF = Response Factor From Daily Calibration
%RSD = Percent Relative Standard Deviation; %DIFF = Percent Difference

ANALYTICAL TEST RESULT[a]

Reporting Unit (Circle One): (µg/kg) µg/l

DATE ANALYZED		9/10/93	9/10/93	9/10/93	9/10/93
DATE EXTRACTED		9/10/93	9/10/93	9/10/93	9/10/93
DILUTION FACTOR		1	1	1	1
LAB SAMPLE I.D.		1A	1B	2A	2B
CLIENT SAMPLE I.D.		1A	1B	2A	2B
COMPOUND[b]	MDL	MB			
Bromobenzene					
Bromodichloromethane					
Bromoform					
Bromomethane					
Carbon tetrachloride					
Chloroethane					
Chloroform					
1-Chlorohexane					
Chloromethane					
Dibromochloromethane					
Dibromomethane					
Dichlorodifluoromethane					
1,1-Dichloroethane (1,1-DCA)					
1,2-Dichloroethane (1,2-DCA)					
1,1-Dichloroethylene (1,1-DCE)					
trans-1,2-Dichloroethylene					
Dichloromethane					
1,2-Dichloropropane					
cis-1,3-Dichloropropylene					
trans-1,3-Dichloropropylene					
1,1,1,2-Tetrachloroethane					
1,1,2,2-Tetrachloroethane					
Tetrachloroethylene (PCE)					
1,1,1-Trichloroethane (111-TCA)					
1,1,2-Trichloroethane (112-TCA)					
Trichloroethylene (TCE)					
1,2,3-Trichloropropane					
Trichlorofluoromethane					
Vinyl chloride					
Benzene	2	ND/ND	ND	ND	ND
Chlorobenzene					
1,2-Dichlorobenzene					
1,3-Dichlorobenzene					
1,4-Dichlorobenzene					
Ethyl benzene	2	ND/ND	ND	ND	ND
Toluene	2	ND/ND	ND	ND	ND

TEST RESULT (cont'd) FB 2A 2B

COMPOUND[a]	MDL	MB			
Xylenes } Total Xylenes	2	ND/ND	ND	8805	ND
lene					
one					
lein					
lonitrile					
ochloromethane					
tylbenzene					
Butylbenzene					
-Butylbenzene					
loroethylvinyl ether					
lorotoluene					
lorotoluene					
lorodifluoromethane					
,2-Dichloroethylene					
ichloropropane					
ichloropropane					
ichloropropylene					
ene dibromide (EDB)					
hlorobutadiene					
opylbenzene					
propyltoluene					
l Ethyl Ketone					
l Isobutyl Ketone					
alene					
ylbenzene					
e					
Trichlorobenzene					
Trichlorobenzene					
Trimethylbenzene					
Trimethylbenzene					
Trichloro-trifluoroethane					

SURROGATE	SPK CONC	ACP%	MB %RC	%RC	%RC	%RC
N/A						

Value ≥ MDL; b = Listed Compounds Are Ordered by Laboratory Analytical Methods: Halogenated, Remaining Compounds Identified by GC/MS.

king Concentration (≤5 x PQL); ACP % = Acceptable Range of Percent; %RC = % Recovery
etection Limit; MB = Method Blank; ND = Not Detected (Below MDL); NA = Not Analyzed

QA/QC REPORT

Reporting Unit (Circle One): (µg/kg) µg/l

Matrix Spike (MS)/Matrix Spike Duplicate (MSD)

PERFORMED: 9/10/93 & 9/15/93
#:
AMPLE I.D.: 930099

ANALYTE	SPK CONC	MS	% MS	MSD	% MSD	RPD	ACP %MS	ACP RPD
zene	5000	4450	89	4500	90	1.12	75-120	≥15%
uene	5000	4400	88	4400	88	0	75-120	≥15%
ylbenzene	5000	4600	92	4650	93	1.10	75-120	≥15%
al Xylenes	5000	4550	91	4500	90	1.10	75-120	≥15%

Laboratory Quality Control Check Sample

PERFORMED: N/A
#:
AMPLE I.D.:

ANALYTE	SPK CONC	RESULT	%RECOVERY	ACP %
				80-120
				80-120
				80-120
				80-120
				80-120
				80-120
				80-12
				80-12

. Calibration Standard (cont'd)

COMPOUND[c]	INITIAL RF_{avg}	%RSD[d]	DAILY RF	%DIFF[e] w/RF_{avg}
1,1-Trichloroethane (1,1-TCA)				
1,2-Trichloroethane (1,2-TCA)				
chloroethylene (TCE)				
2,3-Trichloropropane				
chlorofluoromethane				
yl chloride* (VC)				
zene	20,000	12	18,500	7.50
orobenzene◂				
-Dichlorobenzene				
-Dichlorobenzene				
-Dichlorobenzene				
yl benzene*	19,000	12	17,000	10.5
uene*	21,000	10	19,300	8.1
-Xylenes } Total Xylenes	55,000	8	51,500	6.4
Xylene }				
tone				
olein				
ylonitrile				
utylbenzene				
-Butylbenzene				
t-Butylbenzene				
hloroethylvinyl er				
hlorotoluene				
hlorotoluene				
hloro- luoromethane				
-Dichloroethylene				
s- -Dichloroethylene				
-Dichloropropane				
Dichloropropane				
Dichloropropylene				
lene dibromide(EDB)				

CALIFORNIA REGIONAL WATER QUALITY CONTROL BOARD
LOS ANGELES REGION

LABORATORY REPORT FORM FOR VOLATILE ORGANIC COMPOUNDS

Laboratory Name: MOBILE LABS, INC.

Address: 5327 Wingfoot Drive, Bakersfield, CA 93306

Telephone: 805/872-4750

Laboratory Certification (ELAP) No.: E739 Expiration Date: March 1994

Laboratory Director's Name (Print): Jeff Johnson

Laboratory Director's Signature: Jeff Johnson, Chemist

Client: Pearson Trucking & Rigging, Inc.

Project No.: 930099

Analytical Method: (Circle One)	EPA 502.1	EPA 503.1	EPA 502.2	EPA 524
			EPA 524.2	
	EPA 601	EPA 602	EPA 624	
	EPA 8010	(EPA 8020)	EPA 8021	EPA 8240
			EPA 8260	
Other				
Date Sampled:	9/14/93			
Date Received:	9/14/93			
Date Reported:	9/15/93			
Sample Matrix:	Soils			
Extraction Method:	P/T			
Extraction Material:				

Chain of Custody Received: (Yes) No
Sample Condition: Good

-- Sample Headspace Description (%): Zero
-- Sample Container Material: Soil Sleeve

ANALYTICAL TEST RESULT[a]

Reporting Unit (Circle One): (µg/kg) µg/l

DATE ANALYZED		9/15/93	9/15/93	9/15/93	9/15/93
DATE EXTRACTED		9/15/93	9/15/93	9/15/93	9/15/93
DILUTION FACTOR		1	1	1	1
LAB SAMPLE I.D.		ZA-C-18	ZA-S-14	ZA-NC-16	ZA-W-14
CLIENT SAMPLE I.D.		ZA-C-18	ZA-S-14	ZA-NC-16	ZA-W-14
COMPOUND[b]	MDL	MB			
Bromobenzene					
Bromodichloromethane					
Bromoform					
Bromomethane					
Carbon tetrachloride					
Chloroethane					
Chloroform					
1-Chlorohexane					
Chloromethane					
Dibromochloromethane					
Dibromomethane					
Dichlorodifluoromethane					
1,1-Dichloroethane (1,1-DCA)					
1,2-Dichloroethane (1,2-DCA)					
1,1-Dichloroethylene (1,1-DCE)					
trans-1,2-Dichloroethylene					
Dichloromethane					
1,2-Dichloropropane					
cis-1,3-Dichloropropylene					
trans-1,3-Dichloropropylene					
1,1,1,2-Tetrachloroethane					
1,1,2,2-Tetrachloroethane					
Tetrachloroethylene (PCE)					
1,1,1-Trichloroethane (111-TCA)					
1,1,2-Trichloroethane (112-TCA)					
Trichloroethylene (TCE)					
1,2,3-Trichloropropane					
Trichlorofluoromethane					
Vinyl chloride					
Benzene	2	ND/ND	ND	ND	ND
Chlorobenzene					
1,2-Dichlorobenzene					
1,3-Dichlorobenzene					
1,4-Dichlorobenzene					
Ethyl benzene	2	ND/NA	ND	ND	ND
Toluene	2	ND/ND	ND	ND	ND

APPENDIX D - LABORATORY REQUIREMENTS

ANALYTICAL TEST RESULT (cont'd)

COMPOUND[b]	MDL	MB			
m,p-Xylenes } Total Xylenes	2	ND/ND	ND	ND	ND
o-Xylene					
Acetone					
Acrolein					
Acrylonitrile					
Bromochloromethane					
n-Butylbenzene					
sec-Butylbenzene					
tert-Butylbenzene					
2-Chloroethylvinyl ether					
2-Chlorotoluene					
4-Chlorotoluene					
Dichlorodifluoromethane					
cis-1,2-Dichloroethylene					
1,3-Dichloropropane					
2,2-Dichloropropane					
1,1-Dichloropropylene					
Ethylene dibromide (EDB)					
Hexachlorobutadiene					
Isopropylbenzene					
p-Isopropyltoluene					
Methyl Ethyl Ketone					
Methyl Isobutyl Ketone					
Naphthalene					
n-Propylbenzene					
Styrene					
1,2,3-Trichlorobenzene					
1,2,4-Trichlorobenzene					
1,2,4-Trimethylbenzene					
1,3,5-Trimethylbenzene					
1,1,2-Trichloro-trifluoroethane					

SURROGATE	SPK CONC	ACP%	MB %RC	%RC	%RC	%RC
N/A						

= Report Any Value ≥ MDL; b = Listed Compounds Are Ordered by Laboratory Analytical Methods: Halogenated, romatic, then Remaining Compounds Identified by GC/MS.
PK CONC = Spiking Concentration (≤5 x PQL); ACP % = Acceptable Range of Percent; %RC = % Recovery
DL = Method Detection Limit; MB = Method Blank; ND = Not Detected (Below MDL); NA = Not Analyzed

QA/QC REPORT

Reporting Unit (Circle One): (µg/kg) µg/l

Matrix Spike (MS)/Matrix Spike Duplicate (MSD)

E PERFORMED: 9/10/93 & 9/15/93
CH #:
SAMPLE I.D.: 930094

ANALYTE	SPK CONC	MS	% MS	MSD	% MSD	RPD	ACP %MS	ACP RPD
Benzene	5000	4450	89	4500	90	1.12	75-120	≥15%
Toluene	5000	4400	88	4400	88	0	75-120	≥15%
Ethylbenzene	5000	4600	92	4650	93	1.10	75-120	≥15%
Total Xylenes	5000	4550	91	4500	90	1.10	75-120	≥15%

Laboratory Quality Control Check Sample

E PERFORMED: N/A
CH #:
SAMPLE I.D.:

ANALYTE	SPK CONC	RESULT	%RECOVERY	ACP %
				80-12
				80-12
				80-12
				80-12
				80-12
				80-1
				80-1
				80-1

III. Calibration Standard (cont'd)

COMPOUND[c]	INITIAL RF_{AVG}	%RSD[d]	DAILY RF	%DIFF[e] w/RF_{AVG}
1,1,1-Trichloroethane (1,1,1-TCA)				
1,1,2-Trichloroethane (1,1,2-TCA)				
Trichloroethylene (TCE)				
1,2,3-Trichloropropane				
Trichlorofluoromethane				
Vinyl chloride* (VC)				
Benzene	20,000	12	17,300	13.5
Chlorobenzene◂				
1,2-Dichlorobenzene				
1,3-Dichlorobenzene				
1,4-Dichlorobenzene				
Ethyl benzene*	19,000	12	16,800	11.6
Toluene*	21,000	10	18,000	14.3
m,p-Xylenes } Total Xylenes	55,000	8	49,900	10.2
o-Xylene }				
Acetone				
Acrolein				
Acrylonitrile				
n-Butylbenzene				
sec-Butylbenzene				
tert-Butylbenzene				
2-Chloroethylvinyl ether				
2-Chlorotoluene				
4-Chlorotoluene				
Dichloro-difluoromethane				
cis-1,2-Dichloroethylene				
trans-1,2-Dichloroethylene				
1,3-Dichloropropane				
2,2-Dichloropropane				
1,1-Dichloropropylene				
Ethylene dibromide(EDB)				
Hexachlorobutadiene				

		5 3 54		3.4		069.6		68.6		
		12 16 54		-0.4		073.4		72.4		1
		4 14 55		-3.9		076.9		75.9		1
		11 23 55		-3.3		076.3		75.3		1
		4 26 56		-2.2		075.2		74.2		1
1051	S	12 13 55		-3.9		077.4	73.5	75.9	72.0	1
		4 26 56		-1.2		075.2	74.0	73.2		1
		11 30 56		-7.5		081.5		79.5		1
		4 10 57		-6.2		080.2		78.2		1
		10 23 57		-11.0		085.0		83.0		1
		5 2 58		-8.6		082.6		80.6		1
		11 25 58		-12.4		086.4		84.4		1
		4 21 59		-12.5		086.5		84.5		1
		12 8 59		-13.4		087.4		85.4		1
		4 14 60		-16.1		090.1		88.1		1
		11 30 60		-18.6		092.6		90.6		1
		4 10 61	8							1
		11 13 62		-21.1		095.1		93.1	72.0	1
		3 20 63		-19.3		093.3		91.3		1
		11 12 63		-19.6		093.6		91.6		1
		4 6 64		-13.9		087.9		85.9		1
		11 11 64		-16.7		090.7		88.7		1
		11 11 64		-16.7				88.7		1
		4 20 65		-13.3		087.3		85.3		1
		4 20 65		-13.3				85.3		1
		11 3 65	6							1
1051	V	11 8 67		-8.6		75.6	67.0	74.6	66.0	1
		4 10 68		-4.2		71.2		70.2		1
		11 6 68		-8.2		75.2		74.2		1
		4 16 69	6							1
1051	W	1 31 67		1.3	5	75.0	76.3	72.5	73.8	2
		2 29 67		6.3	5	70.0		67.5		2
		3 31 67		14.3	5	62.0		59.5		2
		4 30 67		15.3	5	61.0		58.5		2
		5 31 67		11.3	5	65.0		62.5		2
		6 30 67		10.3	5	66.0		63.5		2
		7 31 67		2.3	5	74.0		71.5		2
										2

9	20	68	7.3			66.5		2
10	21	68	11.3		65.0	62.5		2
11	10	68	13.3	5	63.0	60.5		2
7	8	69	2.8		73.5	71.0		1
7	8	69	2.8			71.0		2
8	23	69	1.3	5	75.0	72.5		2
9	27	69	1.3	5		72.5		2
10	26	69	2.3	5	74.0	71.5		2
11	30	69	8.3	5	68.0	65.5		2
12	29	69	13.3	5	63.0	60.5		2
1	24	70	14.4		61.9	59.4		2
2	28	70	14.3	5	62.0	59.5		2
3	30	70	13.3	5	63.0	60.5		2
4	30	70	7.3	5	69.0	66.5		2
5	30	70	3.3	5	73.0	70.5		2
6	21	70	4.3	5	72.0	69.5		2
7	25	70	-1.7	5	78.0	75.5		2
8	23	70	-0.7	5	77.0	74.5		2
9	30	70	-0.2	5	76.5	74.0		2
11	30	70	7.3	5	69.0	66.5		2
12	27	70	11.3	5	65.0	62.5		2
1	23	71	13.3	5	63.0	60.5		2
2	13	71	13.3	5		60.5		2
3	28	71	11.3	5	65.0	62.5		2
4	23	71	8.3	5	68.0	65.5		2
5	23	71	7.3	5	69.0	66.5		2
6	28	71	6.3	5	70.0	67.5		2
7	11	71	1.3	5	75.0	72.5		2
8	15	71	-5.2	5	81.5	79.0		2
10	31	71	1.3	5	75.0	72.5		2
11	28	71	5.3	5	71.0	68.5		2
12	25	71	6.3	5	70.0	67.5		2
1	30	72	9.3	5	67.0	64.5		2
2	27	72	13.3	5	63.0	60.5		2
3	19	72	5.3	5	71.0	68.5		2
4	23	72	1.3	5	75.0	72.5		2
5	29	72	-1.7	5	78.0	75.5		2
6	25	72	-2.7	5	79.0	76.5		2
7	23	72	-5.7	5	82.0	79.5		2

9	30	73	-9.7	5	86.0		83.5		2
10	28	73	-4.7	5	81.0		78.5		2
11	18	73	-6.3			74.7	79.5	73.2	2
12	23	73	-1.3		76.0		74.5		2
1	20	74	0.7		74.0		72.5		2
2	24	74	-0.3		75.0		73.5		2
3	24	74	-0.3				73.5		2
4	28	74	-2.3		77.0		75.5		2
5	26	74	-6.3		81.0		79.5		2
6	23	74	-5.3		80.0		78.5		2
7	28	74	-14.3		89.0		87.5		2
8	18	74	-14.3				87.5		2
9	29	74	-12.3		87.0		85.5		2
10	27	74	-8.3		83.0		81.5		2
11	17	74	-6.3		81.0		79.5		2
12	29	74	-1.7	5	78.0	76.3	75.5	73.8	2
1	26	75	0.3	5	76.0		73.5		2
2	16	75	1.3	5	75.0		72.5		2
3	16	75	1.3	5			72.5		2
4	28	75	2.3	5	74.0		71.5		2
5	25	75	-0.7	5	77.0		74.5		2
6	29	75	-9.7		85.0	75.3	83.5		2
7	27	75	-14.7		90.0		88.5		2
8	24	75	-12.7		88.0		86.5		2
9	28	75	-16.7		92.0		90.5		2
10	27	75	-14.7		90.0		88.5		2
11	30	75	-11.7		87.0		85.5		2
12	28	75	-8.7		84.0		82.5		2
1	18	76	-6.7		82.0		80.5		2
2	29	76	-2.7		78.0		76.5		2
3	28	76	-6.7		82.0		80.5		2
4	25	76	-9.7		85.0		83.5		2
5	30	76	-14.7		90.0		88.5		2
6	26	76	-17.7		93.0		91.5		2
7	25	76	-18.7		94.0		92.5		2
8	29	76	-20.7		96.0		94.5		2
9	26	76	-16.7		92.0		90.5		2
10	31	76	-16.7				90.5		2

12	25	77	-23.7				97.5			2
1	29	78	-14.7	90.0			88.5			2
2	25	78	-12.7	83.0			86.5			2
3	26	78	-7.7	83.0			81.5			2
4	30	78	-4.7	80.0			78.5			2
5	28	78	-8.7	84.0			82.5			2
6	25	78	-7.7	83.0			81.5			2
7	30	78	-14.7	90.0			88.5			2
8	27	78	-8.7	84.0			82.5			2
9	24	78	-20.7	96.0			94.5			2
10	29	78	-20.7				94.5			2
11	26	78	-13.7	89.0			87.5			2
	29	79	-14.7	90.0			88.5			2
10	28	79	-14.7				88.5			2
3	30	80	-9.7	85.0			83.5			2
10	26	80	-14.7	90.0			88.5			2
10	25	81	-16.7	92.0			90.5			2
11	8	81	-16.7				90.5			2
4	25	82	-2.7				76.5			2
11	29	82	-15.7				89.5			2
4	24	83	-6.7	82.0			80.5			2
10	30	83	-9.7	85.0			83.5			2
10	28	84	-16.7	92.0			90.5			2
4	30	85	-2.7	78.0			76.5			2
10	30	85	-18.7	94.0			92.5			2
4	30	86	-4.7				78.5			2
10	30	86	-16.7				90.5			2
10	30	86	-16.7	92.0			90.5			2
4	26	87	-7.7	83.0			81.5			2
10	25	87	-12.7	88.0			86.5			2
10	28	88	50.6	24.7			23.2			2
4	30	89	-12.7	88.0			86.5			2
10	30	90	-31.7	107.0			105.5			2
4	31	91	-10.7	086.0			84.5			2
10	27	91	55.6	019.7			18.2			2
10	27	91	-19.7	095.0			93.5			2
4	30	92	-11.7	087.0			85.5			2
7	25	66	-14.7	78.7	64.0		77.2	64.5		1
10	3	66	-13.0	77.5	64.5		75.5			1
							74.8			

1052

Location and Description: [illegible] Carmenita Rd.,
469' No. ℄ of Alondra Blvd;
128.5' W. ℄ of Carmenita Rd.,
[illegible]

Use: Municipal Supply. [illegible]

Elev. of average grd. at well: _____ U. S. G. S. Datum

Elev. of grd. adjacent to well: ~~(73.2')~~ (6-29-75 ~~75.3~~ 73.3) U. S. G. S. Datum

Water surface reference points:

(a) From _____ To _____ Elev. 76.3 How det. Owners Levels
Description: Airgage, 3.1' above grd.

(b) From _____ To _____ Elev. [illegible] How det. [illegible]
Description: [illegible]

(c) From 6-29-75 To _____ Elev. 75.3 How det. Owner, survey by
Description: 2" meas. pipe at pumpbase, 1.5' above ground.

(d) From _____ To _____ Elev. _____ How det. _____
Description: _____

Type of well: Rotary Drilled-Reverse Circulation Size 18"-0-336'; 14"-336'-1230'

Original depth: 1250' Soundings: _____

Pumping equipment: Worthington Turbine, Hollow [illegible] for 250 HP
Ser. # [illegible]

Power used: _____

Capacity: _____ Drawdown: _____

Date drilled: 6-8-64 By Beylik Drilling Co.

[illegible] characteristics: _____

D. W. R. 35/11W-20R7 Loc.

D. W. R.

F. C.

		[illegible] Clay (semi cemented)			concentration of sea she
70	80	Sand and gravel	894	924	Gray silty clay
80	190	Clay & thin gravel layers	924	930	Sea shells with gray clay
190	195	Sand & small gravel	930	980	Black silty clay thin
195	210	Soft clay & coarse sand layers			layers fine gravel
			980	1011	Dark brown sandy clay
210	250	Soft brown clay	1011	1020	Black clay interbedded
250	289	Soft silty clay			with coarse sand and
289	294	1/2" gravel & sand			fine gravel
294	297	Gray silty clay	1020	1024	Sand & gravel to 1/4 inch
297	340	Brown clay thin layers coarse sand	1024	1059	Dark gray clay with thin layers sand
340	362	Dark gray clay with silt & wood	1059	1071	Sand and gravel thin layers of clay
362	415	Soft brown clay with thin layers of coarse sand	1071	1088	Clay, thin layers of gravel
			1088	1089	Silt stone
415	18	Sand & gravel coarse	1089	1118	Plastic clay
418	35	Brownish red clay layers of sand & fine gravel	1118	1123	Sand and gravel to 3/4 inch
			1123	1156	Dark brown silty clay
435	436	Coarse sand & gravel to one inch	1156	1170	Coarse gravel to one inch
			1170	1220	Silty clay with layers of coarse sand
436	480	Brown clay (soft) with layers of sand & fine gravel	1220	1250	Plastic clay (brown)
480	537	Blue gray clay (silty)			
537	546	Coarse sand & gravel to 1 1/2 inch			
546	602	Light brown sandy clay			
602	624	Coarse sand & gravel to 3/4 inch			
624	760	Blue plastic clay			
760	862	Brown sandy clay thin layers fine sand (soft)			

Perforations 336' — 1218'

Envir...

Non-Hazardous Waste Data Form

EPA ID No. CAW981684 24

me PEARSON TRUCKING & RIGGING, INC Phone 310 905-2250

ailing Address P.O. BOX 0899, BREA, CA 92622-0899

enerating Site 13555 EXCELSIOR DR. NORWALK, CA 90650

aste: ☐ Liquid ☒ Soil

mated Volume _____ BBLS/GALS 6-8 TONS/YDS

aste Description:

ponents of the Waste	PPM	%	Components of the Waste	PPM	%
Soil 99%		1%			

ecial Handling Instructions ☐ Gloves ☐ Goggles ☐ Other _____

erator certifies that the waste as described is 100% non-hazardous.

[signature] 10-8-93

nature of Authorized Agent Date

me J. & L. Construction Co EPA ID No. ☐☐☐☐☐☐☐☐☐☐☐

dress 20528 LONGWORTH AVE Phone 310-531-1897

LAKEWOOD, CA. 90715 Truck Unit ID _____

Pick Up Date 10-11-93

Order No. _____

nature Date

cility

CAD980883177
Gibson Environmental
End of Commercial Dr.
Bakersfield, CA 93308
(805) 327-0413

☐ CAD981458466
Gibson Environmental
401 Canal Avenue
Wilmington, CA 90748
(310) 549-9117

☐ CAD043260702
Gibson Environmental
475 Seaport Blvd
Redwood City, CA 940
(415) 368-5511

posal Method: Recycle Release # 16466 Actual Tons/Gals _____

Lando Wilkins 10/11/93

nature Date

A Subsidiary of V.L.S., Inc.

ental
UE. SUITE 200
301

ORIGIN: Pearson

DESTINATION: GIBSON ENVIRONMENTAL
END OF COMMERCIAL DRIVE
BAKERSFIELD, CA 93308

DATE: 10/11/93

MANIFEST#: NH2

INVOICE TO:

PRICE:

RIER	RELEASE#	COMMODITY	TDS	PH	GRAV.	NET GALLONS /BBLS
	11464	Soil				

	START TO UNLOAD	FINISH UNLOADING	SOLIDS %	100 %
AM PM	AM PM	AM PM	WASHOUT GALLONS	
	UNLOADED TO: TTU		DEDUCT B S & W %	
RE	DRIVER'S SIGNATURE		NET BARRELS	

RECEIPT TICKET

B 19129

016155-021691 1K

NORM REEVES INC

13555 E EXCELSIOR DR

NORWALK 90650

January 13, 1994

IN REPLY PLEASE REFER TO FILE WM-1
21116-1K

Pearson Trucking & Rigging Inc.
13555 Excelsior Drive
Norwalk, CA 90650

HAZARDOUS MATERIALS UNDERGROUND STORAGE
CLOSURE CERTIFICATION
FACILITY LOCATION: 13555 Excelsior Drive
CLOSURE APPLICATION NUMBER 70295

This office has reviewed the final closure report dated October 20, 1993 required as a part of the subject closure permit. Based on the information submitted, we find that all closure requirements have been completed. With the provision that the information provided to this agency was accurate and representative of existing conditions, it is our position that no further action is required at this time.

Please be advised that this letter does not relieve you of any liability under the California Health and Safety Code or Water Code for past, present, or future operations at this site. Nor does it relieve you of the responsibility to clean up existing, additional, or previously unidentified conditions at the site which cause or threaten to cause pollution or nuisance or otherwise pose a threat to water quality or public health.

Additionally, be advised that changes in the present or proposed use of the site may require further site characterization and mitigation activity. It is the property owner's responsibility to notify this agency of any changes in report content, future contamination findings, or site usage.

If you have any questions regarding this matter, please contact Tan Phan of this office at (818) 458-3513, Monday through Thursday, 7:00 a.m. to 5:30 p.

Very truly yours,

T. A. TIDEMANSON
Director of Public Works

Carl W. Sjoberg
Chief, Industrial Waste Planning & Control
Waste Management Division

UST1/CL205 REV. 08/18/93

cc: California Regional Water Quality Control Board

DATE: 06/08/00 13:23:48 STORMWATER PC INSPECTION, NON-

PAGE:

ILE #: 016155-021691 NAME: NORM REEVES INC
ADD: 13555 E EXCELSIOR DR
NORWALK, CA 90650 AREA: 1K SMD: 15
TREET: CARMELITA RD THOMAS GUIDE: 0082-D3
NTACT: CHICO RAMIREZ - MGR TEL: 562 402 3844

PROC: STORMWATER SAMPLE REQUIRED? N SAMPLE #: _____

INFO: _____

TYPE: I 01 OPERATING PERMIT-LOCAL SEWER STATUS: PERMITTED
URIS: C LOCAL ORDINANCE/CSDLAC EXEMPT
STRY: 202 AUTOMOTIVE REPAIR
LITY: 4E >1250 GAL, 3 COMP, PRECAST
SIC: 7542 CAR WASHES
RDS: RDS AREA:

	FREQUENCY	LAST PERFORMED	NEXT DUE
PECTION	04	01/21/00	09/16/00
PLE	00		
F-MONITOR	00		

N TO: WHITTIER FIELD OFFICE SECT: FIELD INSPECTION UNIT

TS: Min BMPs implemented on site.

KS: _____

TOR: I. Ayala INSPECTION DATE: 07-31-

SP: IA/COMP

Inspection ☑ Routine Inspection ☐ Response to Complaint ☐ Facility has closed or new Facility Information (see attached)

Name: Norm Reeves, Inc. Site Address: 13555 E. Excelsior Area (R/C) Code: 1K

Name: Chico Ramirez Phone: 562/402-3844 Business Type/Activity: Auto Repair SIC: 7542

ility within the County unincorporated area? ☐ Yes ☑ No City: NORWALK

ility covered under any other permits? (Check all that apply) ☐ None ☑ Industrial Was
ality ☑ Hazmat business plan ☐ Underground Storage Tanks ☑ Aboveground storage tan
ept. (Storage) ☐ Hazardous waste generator ☐ Other:

ility covered under a storm water permit? ☑ Does not need coverage ☐ No, but may need to (Refer to Regional Board)
☐ General (filed NOI) ☐ Individual NPDES

facility have a SWPPP? ☐ Yes ☑ No

ACTIVITIES ASSESSMENT CHECKLIST

ITIES - Check each activity present at the site and evaluate its **potential for nt discharge (PPD)**: 1 = low potential, 2 = medium potential, 3 = high al **ircled BMPs require your immediate attention - see back of this report.**	APPLICABLE ACTIVITY Yes	No	PPD	EFFECTIVENESS RATING*
NIMUM BMPs - APPLICABLE TO ALL FACILITIES Ps employed: 1, 2, 3, 4, 9	☑			① ② ③ ● ⑤
HICLE AND EQUIPMENT FUELING Ps employed:		☑		① ② ③ ④ ⑤
HICLE AND EQUIPMENT WASHING/STEAM CLEANING Ps employed: 2	☑			① ② ③ ● ⑤
HICLE AND EQUIPMENT MAINTENANCE AND REPAIR Ps employed: 2, 3, 6, 9	☑			① ② ③ ● ⑤
TDOOR LOADING/UNLOADING OF MATERIALS Ps employed:		☑		① ② ③ ④ ⑤
TDOOR PROCESS EQUIPMENT OPERATIONS AND MAINTENANCE Ps employed:		☑		① ② ③ ④ ⑤
TDOOR STORAGE OF RAW MATERIALS/PRODUCTS/CONTAINERS Ps employed:		☑		① ② ③ ④ ⑤
STE HANDLING AND DISPOSAL Ps employed: 3, 4, 6, 9	☑			① ② ③ ● ⑤
NTAMINATED OR ERODIBLE SURFACE AREAS Ps employed:		☑		① ② ③ ④ ⑤
DING AND GROUNDS MAINTENANCE Ps employed: 2, 4	☑			① ② ③ ● ⑤
FTOP EQUIPMENT Ps employed: 1a, 1b, 1	☑			① ② ③ ● ⑤
DOOR DRAINAGE FROM INDOOR AREAS Ps employed:		☑		① ② ③ ④ ⑤
ER (describe):		☑		① ② ③ ④ ⑤

MPs used and stormwater pollution likely ② **Some BMPs used but not effective** ③ **Some BMPs used and moderately**
control BMPs used and very effective/structural BMPs needed ⑤ **All necessary BMPs used and very effective**

is not a citation. It is furnished to the facility representative to assist in designing and evaluating Best Management Practices to
ollutants to the storm drainage system. A reinspection of your facility (☐ is required) (☑ is not required) to review correction of
e. Please call (562 906-8427 by _____ between 8:00 a.m. to 9:30 a.m. to arrange for a reinspection.

FILE #: 016155-021691 NAME: NORM REEVES INC
ADD: 13555 E EXCELSIOR DR
NORWALK, CA 90650 AREA: 1K SMD: 15
XSTREET: CARMELITA RD THOMAS GUIDE: 0082-D3
CONTACT: CHICO RAMIREZ MGR TEL: 310 402 3844

PROC: STORMWATER SAMPLE REQUIRED? N SAMPLE #: _____

NSP INFO: CLARIFIER LOCATION: OUTSIDE SOUTH OF CARWASH AREA SECOND CONTACT LEE STACY OPS MGR (LOCATED AT CERRITOS)

ERM TYPE: I 01 OPERATING PERMIT-LOCAL SEWER STATUS: PERMITTED
JURIS: C LOCAL ORDINANCE/CSDLAC EXEMPT
NDUSTRY: 202 AUTOMOTIVE REPAIR
ACILITY: 4E >1250 GAL, 3 COMP, PRECAST
SIC: 7542 CAR WASHES
RDS: RDS AREA: SQ FT

	FREQUENCY	LAST PERFORMED	NEXT DUE
INSPECTION	04	06/24/98	05/16/00
SAMPLE	00		
SELF-MONITOR	00		

SSGN TO: WHITTIER FIELD OFFICE SECT: FIELD INSPECTION UNIT

==========

SULTS: All necessary BMPs used on site.

ARKS: _____

CTOR: J. Aze INSPECTION DATE: 01-21-00

DISP: 1A/COMP

Name: Chico Ramirez Phone: 562/402-3844 Business Type/Activity: Car Wash SIC: 7542

cility within the County unincorporated area ? ☐ Yes ☑ No City: NORWALK

cility covered under any other permits? (Check all that apply) ☐ None ☐ Industrial
uality ☑ Hazmat business plan ☐ Underground Storage Tanks ☑ Aboveground storage
ept. (Storage) ☐ Hazardous waste generator ☑ Other 55 gal drums for W/O & anti-free

cility covered under a storm water permit? ☐ Does not need coverage ☐ No, but may need to (Refer to Regional Board)
☑ General (filed NOI) ☐ Individual NPDES

facility have a SWPPP? ☐ Yes ☑ No

ACTIVITIES ASSESSMENT CHECKLIST

ITIES - Check each activity present at the site and evaluate its **potential for nt discharge (PPD)**: 1 = low potential, 2 = medium potential, 3 = high **ircled BMPs require your immediate attention - see back of this report.**	APPLICABLE ACTIVITY Yes	No	PPD	EFFECTIVENESS RATING*
IMUM BMPs - APPLICABLE TO ALL FACILITIES Ps employed: 1-4, 9, 10	☑	☐	1	① ② ③ ● ⑤
ICLE AND EQUIPMENT FUELING s employed:	☐	☑	1	① ② ③ ④ ⑤
ICLE AND EQUIPMENT WASHING/STEAM CLEANING s employed: 2	☑	☐	1	① ② ③ ● ⑤
ICLE AND EQUIPMENT MAINTENANCE AND REPAIR s employed: 2, 3, 4, 6, 9	☑	☐	1	① ② ③ ● ⑤
DOOR LOADING/UNLOADING OF MATERIALS s employed:	☐	☑	1	① ② ③ ④ ⑤
OOR PROCESS EQUIPMENT OPERATIONS AND MAINTENANCE employed:	☐	☑	1	① ② ③ ④ ⑤
OOR STORAGE OF RAW MATERIALS/PRODUCTS/CONTAINERS employed:	☐	☑	1	① ② ③ ④ ⑤
E HANDLING AND DISPOSAL employed: 3, 4, 6, 9	☑	☐	1	① ② ③ ● ⑤
AMINATED OR ERODIBLE SURFACE AREAS employed.	☐	☑	1	① ② ③ ④ ⑤
ING AND GROUNDS MAINTENANCE employed: 3, 4	☑	☐	1	① ② ③ ● ⑤
OP EQUIPMENT mployed: 1	☑	☐	1	① ② ③ ● ⑤
OOR DRAINAGE FROM INDOOR AREAS mployed:	☐	☑	1	① ② ③ ④ ⑤
(describe):	☐	☑	1	① ② ③ ④ ⑤

s used and stormwater pollution likely ② Some BMPs used but not effective ③ Some BMPs used and moderately e
trol BMPs used and very effective/structural BMPs needed ⑤ All necessary BMPs used and very effective

ot a citation. It is furnished to the facility representative to assist in designing and evaluating Best Management Practices to tants to the storm drainage system. A reinspection of your facility (☐ is required) (☑ is not required) to review correction of
lease call 562 906-8427 by _____ between 8:00 a.m. to 9:30 a.m. to arrange for a reinspection.

entative Signature: _____ Date: 01-21-00

acility Representative: Francisco Ramirez "Chico" Inspector: [illegible]

NORM REEVES INC
P.O. BOX 3010
CERRITOS, CA 90703

13555 EXCELSIOR DR
LEE STACY, OPER MGR
(310) 402-3844

<<<<< PRIMARY CONTA
<<<<< CONTACT PHON

TREAT/STORE/DISPOSE INDUSTRIAL WASTE MATERIALS LOCATED AT THE FACILITY ABOVE UNDER THE SANITARY SEWER AND INDUSTRIAL WASTE
DINANCE FOR:

CITY OF NORWALK LOCAL ORDINANCE/CSDLAC EXEMPT	<<<<< AREA/CITY <<<<< JURISDICTION	MC, A7, CH3, S7300 AUTOMOTIVE REPAIR	<<<<< ORDINANCE/MU <<<<< INDUSTRY

INDUSTRIAL WASTE OPERATIONS REGULATED BY THIS PERMIT CONSIST OF THE FOLLOWING:
TE GENERATING OPERATIONS: CAR WASHING
CONSTITUENTS: DILUTED SOAP, ENGINE DEGREASER, AND WATER
DISCHARGE TIME: FROM 08.00.00 TO 17.00.00 DISCHARGE DAYS: M T W TH F SA
AVERAGE FLOW: 96 GAL PER DAY PEAK FLOW: 8 GAL PER MIN

S PERMIT IS SUBJECT TO THE FOLLOWING REQUIRMENTS:

A1 ON-SITE, PUBLIC SEWER
B1 NOT AUTHORIZED, PUBLIC SEWER
C1 GENERAL CONDITIONS & LIMITATIONS
D1 EFFLUENT LIMITS, LOCAL, JOINT OUTFALL

PLANS APPROVED IN CONJUNCTION WITH THIS PERMIT AND ANY PLANS REFERENCED HEREIN ARE MADE PART OF THIS PERMIT.
INDUSTRIAL WASTE ENGINEERING INSPECTOR IN YOUR AREA WILL EXPLAIN THE PERMIT CONDITIONS, AND MAKE PERIODIC
PECTIONS OF YOUR OPERATIONS. THIS PERMIT IS SUBJECT TO ANNUAL INDUSTRIAL WASTE INSPECTION FEES.

A. TIDEMANSON
ECTOR OF PUBLIC WORKS

WASTE MANAGEMENT DIVISION

DATE OF ISSUANCE: 05/16/94

38-003 DPW 12/86

NGELES COUNTY DEPARTMENT OF PUBLIC WORKS
MANAGEMENT DIVISION
BOX 1460
BRA, CA 91802-1460 TEL: (818) 458-3517

INDUSTRIAL WASTE DISPOSAL PERMIT
OPERATING PERMIT-LOCAL SEWER

PERMIT
EFFECTIVE DA
EXPIRATION DA

SSION IS HEREBY GRANTED TO:

NORM REEVES INC P.O. BOX 3010 CERRITOS, CA 90703	<<<<< PERMITTEE	016155 021691 1K 13555 EXCELSIOR DR LEE STACY, OPER MGR (310) 402-3844	<<<<< FIL <<<<< FAC <<<<< PRI <<<<< CON

PUBLIC W

EAT/STORE/DISPOSE INDUSTRIAL WASTE MATERIALS LOCATED AT THE FACILITY ABOVE UNDER THE SANITARY SEWER AND INDUSTRI
NCE FOR:

CITY OF NORWALK LOCAL ORDINANCE/CSDLAC EXEMPT	<<<<< AREA/CITY <<<<< JURISDICTION	MC, A7, CH3, S7300 AUTOMOTIVE REPAIR	<<<<< OR <<<<< IN

POST THIS AT YOUR LOCATION

INDUSTRIAL WASTE DISPOSAL PERMIT CONDITIONS AND LIMITATIONS

ON-SITE DISPOSAL – PUBLIC SANITARY SEWER

posal of industrial wastewater to the public sanitary sewer system shall be limited to the flow rate indicated below:

] a. Local Sewer. The maximum permitted peak flow rate to the sewer shall be 7.5 gallons per minute (gpm).
] b. Trunk Sewer. Maximum permitted daily flow to the sewer shall be no greater than 25% in excess of the value on line 16 of the attached Permit for Industrial Wastewater Discharge.

treatment, monitoring and control facilities required under this permit shall consist of the system(s) indicated belo

] a. Sampling point prior to combining industrial wastewater flow with domestic wastewater.
] b. Final gravity separator (clarifier) 1500 gallon capacity, 3 stage.
] c. pH measurement and recording system.
] d. Automatic pH control.
] e. Flow measurement.
] f. Automatic rainwater diversion system with alarm capable of diverting storm flow in excess of the first 0.10 inch of rain from the sanitary sewer system.
] g. _____

strial wastewater shall at all times meet the following effluent quality limitations prior to discharge to the sanita
er system:

a. As specified in **Part D** -- Effluent Quality Limitations.
b. Additional quality limitations: _____

permitee shall submit the following periodic reports:

a. Self-monitoring and/or industrial wastewater treatment surcharge reports as may be required by the Sanitation Districts of Los Angeles County. ***NOTE: These reports are to be submitted directly to Sanitation Districts.***
b. Self-monitoring compliance reports as described in **Part E** of this permit.

quired industrial wastewater collection, pretreatment, monitoring, disposal and sampling facilities must be cordance with approved plans and prior to initiating any discharge to the sewer system.

INDUSTRIAL WASTE DISPOSAL PERMIT

Part D - EFFLUENT QUALITY LIMITATIONS - JOINT OUTFALL PERMIT

CONSTITUENTS	PHASE 1 LOCAL EFFLUENT LIMITS, mg/L
Arsenic	3
Cadmium	15
Chromium (Total)	10
Copper	15
Cyanide (Total)	10
Dissolved Sulfides	0.1
Lead	40
Mercury	2
Nickel	12
pH Range	never lower than 6
Silver	5
Zinc	25
Floatable Oil & Grease	None Visible
Temperature	140°F

DEPARTMENT OF PUBLIC WORKS

900 SOUTH FREMONT AVENUE
ALHAMBRA, CALIFORNIA 91803-1331
Telephone: (818) 458-5100

THOMAS A. TIDEMANSON, Director

ADDRESS ALL CORRESPONDENCE
P.O. BOX 1460
ALHAMBRA, CALIFORNIA 91802-14

May 5, 1994

IN REPLY PLEASE
REFER TO FILE WM-1
21691-1K

Mr. Lee Stacy
Norm Reeves, Incorporated
P.O. Box 3010
Cerritos, CA 90703

Dear Mr. Stacy:

APPLICATION FOR INDUSTRIAL
WASTEWATER DISPOSAL PERMIT (A93366)
13555 EXCELSIOR DRIVE, NORWALK

The application/plans you have submitted have been reviewed by this office, and are NOT approved because additional information is required to allow proper evaluation of your operations and their possible effects on the sewerage system and environment. The plans are hereby returned less one reference copy for our file. Please revise your submittal in accordance with the items indicated below:

1. Show the connection to the public sewer on the plans.

2. Show the continuation of the waste line extending out from th west side of the building.

3. Show all floor drains, floor sinks, service sinks, and wast lines and facilities for handling industrial wastewater from th point of origin to the connection to the public sewer. A equipment or facilities generating industrial wastewater must identified on plans.

4. Separate sanitary wastes originating from restrooms, lavatorie drinking fountains, etc., from industrial process wastewat until all industrial wastewater pretreatment or flow measuri steps are completed.

5. A gravity separation interceptor with sampling box is requi (County Standard 2041-0, enclosed). Provide and show on pla Per County Plumbing Code, Title 28, a trap, cleanout, and v are required. The capacity of the interceptor should be desig for minimum of 30 minutes retention time for peak flow discha rate or minimum of 510 gallons, whichever is larger.

6. Submit MSDS for all the chemicals used in the industrial proc

7. Provide and show on plans all storage areas for chemicals an waste materials stored at the subject facility, with a tank/

such materials may potentially enter the sewer syst
contaminate the soil. Spill containment should be design
the volume of the largest tank or 10 percent of the drum
(whichever is greater), plus 6 inches of rainfall ov
containment area (if outdoors). Submit a typical detail
containment curb and specify the materials of constructio

8. Interior walls and floors within all spill containment
shall be cleaned, repaired, and sealed with an epoxy type
which is compatible with materials located within said
Provide this office with manufacturer's literature of s
sealant and indicate on drawing areas to be sealed.

9. The contact joint for spill containment walls or
constructed on existing concrete, masonry, or asphalt s
bonded to the existing surface. Provide this offic
manufacturer's literature of the selected bonding age
indicate on drawing areas to be bonded.

10. No floor drains shall be within spill containment areas.

11. Place the name and address of the company having the was
discharge on the lower right-hand corner of each sheet
plans.

12. Please return four sets of plans and all supporting info
to this office within 30 days from the date of this lett

If you have any questions regarding this matter, please
Mr. Orville L. Sabado of this office at (818) 458-3557, Monday
Thursday, 7:00 a.m. to 5:30 p.m.

Very truly yours,

HARRY W. STONE
Acting Director of Public Works

for M. David Esfandi
Supervising Civil Engineer I
Waste Management Division

il 29, 1994

Dave Esfandi
nty of Los Angeles
artment of Public Works
. Box 1460
ambra, CA 91802-1460

RECEIVE
MAY - 3 199
DEPARTMENT OF PUBLIC W
WASTE MANAGEMENT DIV

Industrial Waste Disposal Permit
13555 Excelsior Drive
Norwalk, CA 90650

r Mr. Esfandi:

s letter is in reference to our application for an Industrial
te Disposal Permit at the above offsite location. The plans
accompanying cover letter were hand delivered to your office
April 21, 1994.

derstand that there is a backlog of applications and you are
cessing them as quickly as possible. But is there any
sibility that our application could be expedited?

t Norm Reeves Honda have found ourselves in a particularly
ard position. We are in the mist of major construction and
deling at our main facility. It has become increasingly
icult to rise to the demand of providing washed and detailed
and used cars at this facility.

intent was to be operational at the Excelsior offsite by no
eliminating this present condition.

eems that no matter how well a company attempts to plan for
ible scenarios, there are inevitably unforseen circumstance
occur relative to contractors, bids, completion dates, tim
es, etc.

he contractors and subcontractors at our main facility proc
their schedules, the workable space for our car washing ar
ling activities continue to diminish. Our operations are
aching a gridlock.

fice to assist us in the predicament we find ourselves in,
will be greatly appreciated.

ank you for your consideration.

ncerely,

e Stacy
stems & Operations Manager

Yvonne Taylor
Mark Murray, General Manager

April 20, 1994

County of Los Angeles
Department of Public Works
P.O. Box 1460
Alhambra, Ca. 91802-1460

Gentlemen:

Norm Reeves Honda Superstore is opening a off-site location to Distribute Parts,Repair Used Cars, Pre-deliver New Cars, wash and detail new and used cars. The process of washing cars is why we are applying for a Industrial Waste Disposal Permit. We will be installing a wash area and a Clarifier to intercept grease and dirt. Our plan is to wash cars with soap and water and the run off will go into the Clarifier. We would use approximately 1 gallon of soap per day. We will also be washing the engines of our used cars and that requires engine degreaser to remove the dirt. We would use about .5 gallons of degreaser per day. Our Clarifier will be checked every six months for build up of sludge and will be pumped out when necessary.

If anyone has any questions don't hesitate to give me a call at (310)402-3844 ext.432.

Sincerely,

Lee Stacy
System and Operation Manager

Lee Stacy
Systems/Operations Manager
Ext. 432

NORM REEVES HONDA SUPERSTORE

S AUTO SQUARE
10, Cerritos, CA 90703-3010
(310) 402-3844
(714) 761-2558

gal/day 1 day/8 hrs 1 hour/60 min

OS AUTO SQUARE
90701-5398 • (310) 402-3844 (714) 761-25

) LISTED DOUBLE WALL TANKS

& Q.	DIMENSIONS H x W x L	GAUGE STEEL	SHIPPING WEIGHT
	36x30x30	12	320 lbs.
	36x36x32	12	400 lbs.
	36x36x50	12	567 lbs.
	36x40x58	12	641 lbs.
	36x40x72	12	760 lbs.
	36½x40x87	12	810 lbs.
	37x40x112	12	1100 lbs.
	48x40x100	11	1500 lbs.
	48x40x117	11	1729 lbs.
	53½x57x112	10	2200 lbs.

F.O.B. Superior

is time

UDES

" inspection fill hatch with lock device.
d & float gauge for primary tank.
g gauge rod for secondary tank (ANNULAR SPACE).
opening.
venting for primary & secondary tanks.
lift skids to keep tank off ground. (Optional heights available)
olor of your choice.

ONAL

stems with environmental cover.
protection devices.
shop service — Environmental Consulting Services to obtain necessary permits.**
— Installation service available.

agencies regarding requirements and permits before attempting to install ANY

TED SINGLE WALL ALSO AVAILABLE

ing the oil and automotive industry.
'S 45 years of experience without a
aim is reflected in its sturdy all steel
UL Listed double wall tank.

ERIOR offers quality, warranty and

Distributed by:

NAME NORM REEVES INC.

ADDRESS 13555 EXCELSIOR DR.

Uninc. Co. Territory

City of NORWALK

Co. Engr. is City Engr.
Yes ___ No ___

eck By DCS

	OK
Required No. of Plans	4
.W. Plans and Details	—
Permit Application (County, City, San. Dists.)	COUNTY
Permit Application Fee Received	# 76.00
City Authorization Received	—
.W. Statement	—
Critical Parameter Report/Addl. Infor. Questionnaire	—
Type of I.W. Facilities (I-2-510. Nottingham 750. etc.)	2041-C
.W. Facilities Adequate	—
Method of Disposal (local. trunk. ground. haul. etc.)	LOCAL
Allocable Sewer Capacity (Peak Flow in gpm)	7.5 gpm
-File Request Form (Indicate I-No. & Region. if assigned)	I-21691
Permit Form	—
Rainwater Diversion System Required	Yes ___ No X
Plans/Application Approved for Transmittal to San. Districts	—

Reviewed By: _____

Trap Card Required Yes ___ No ___

W-UP INSTRUCTION:

nas Guide Page No. & C/D	82-03 NTG: 777-E4
Page No.	2081
ty Code	4E
of Rain Diversion System	—
uare Footage of Unroofed Area	—
ard Industrial Classification No.	7542
try Code	204

WASTE MANAGEMENT DIVISION
CLEARANCE
FOR INDUSTRIAL WASTES

Facilities for the collection and disposal of liquid industrial wastes including any floor drains, floor sinks and interceptors or other pretreament facilities shall be installed as shown on this plan with the traps, vents or other appurtenances required by the Plumbing Code. No additions or alterations of these facilities shall be made without the written permission of the Dept. of Public Works. This clearance does not permit or approve the violations of the provisions of any ordinance or statute.

By David M. Nam Date 5-12-1994
WASTE MANAGEMENT DIVISION

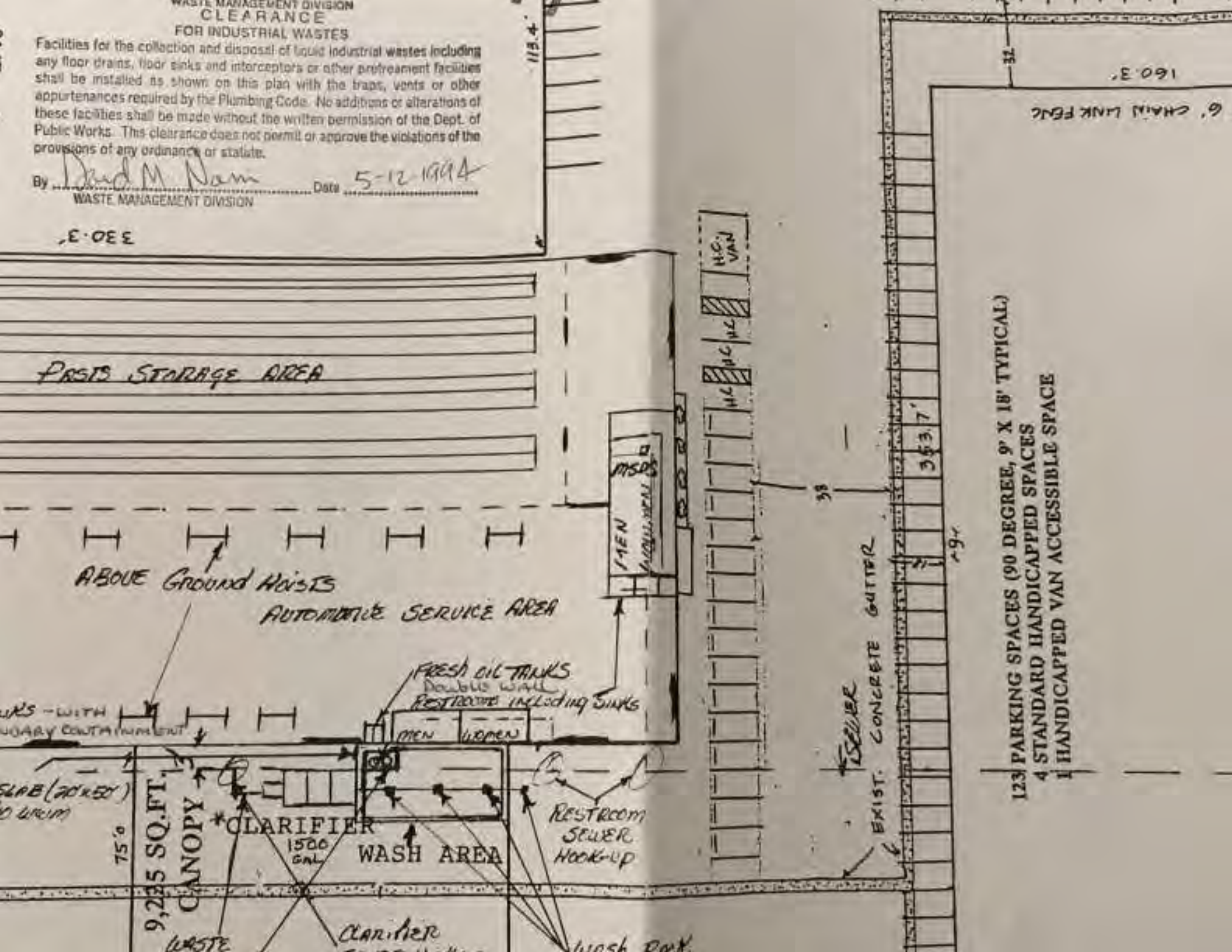

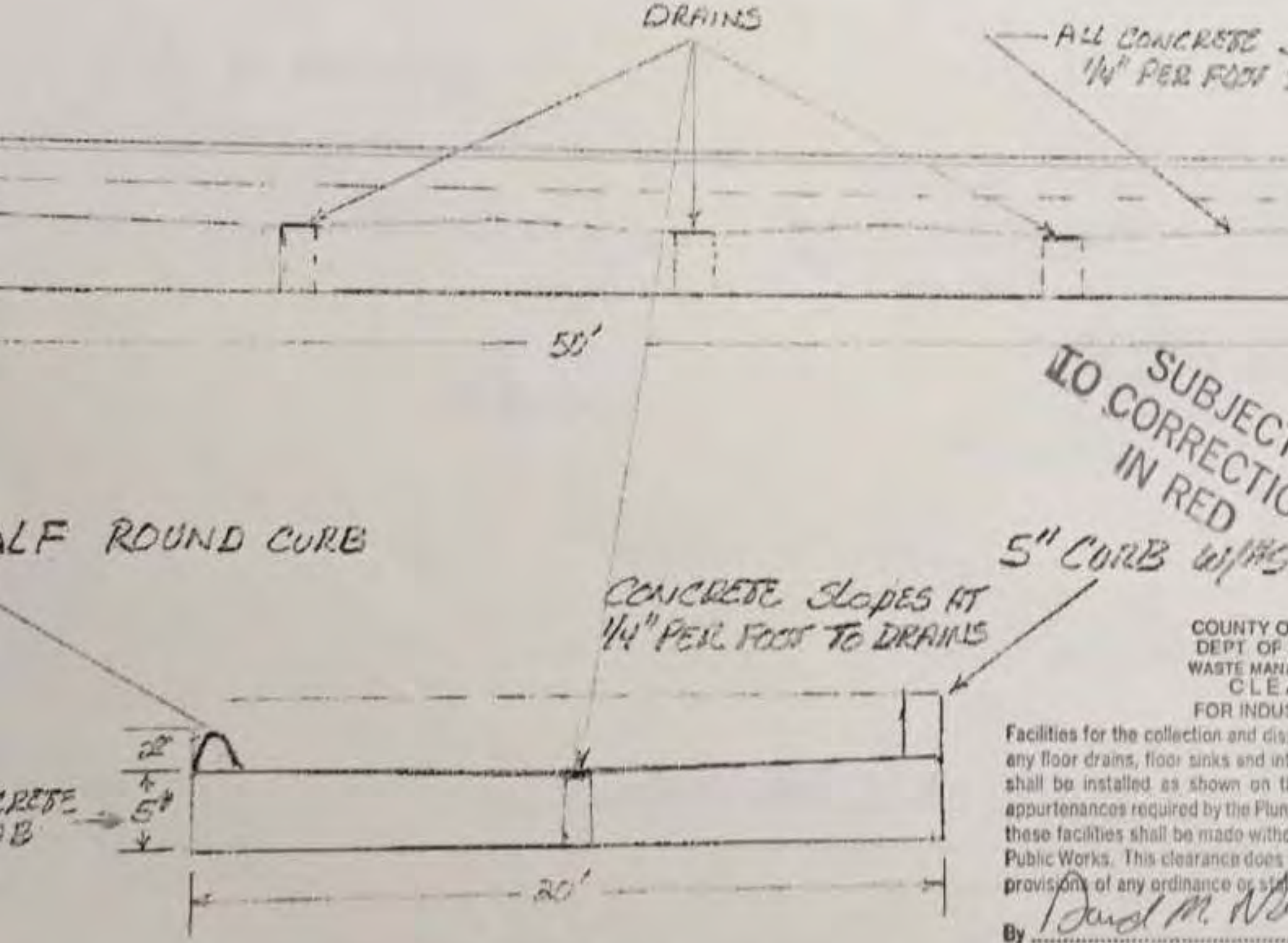

COUNTY O
DEPT OF
WASTE MAN
CLE
FOR INDU

Facilities for the collection and dis
any floor drains, floor sinks and in
shall be installed as shown on t
appurtenances required by the Plun
these facilities shall be made with
Public Works. This clearance does
provisions of any ordinance or sta

By David M. W

WASTE MANAGEMENT DIVISI

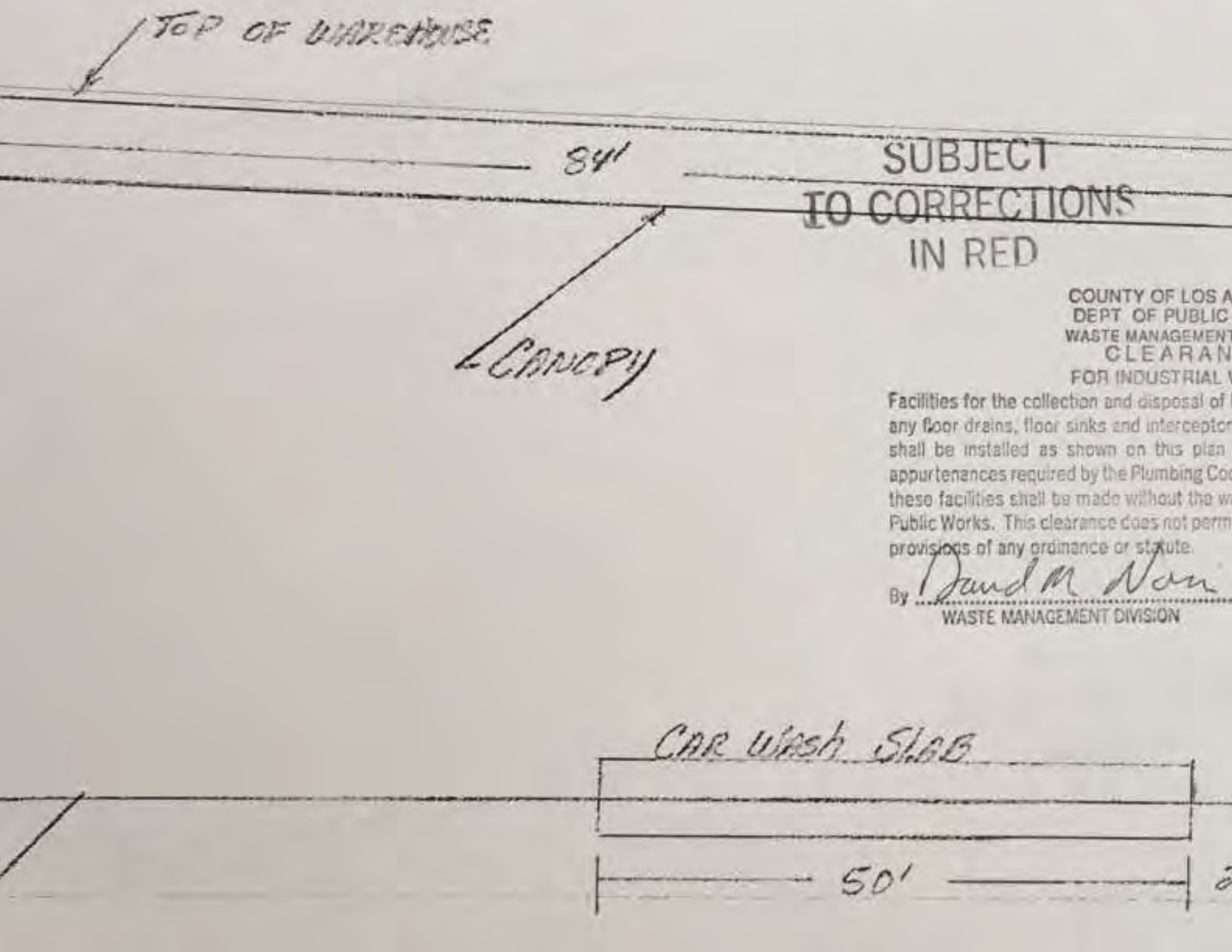

SUBJECT
TO CORRECTIONS
IN RED

COUNTY OF LOS A
DEPT OF PUBLIC
WASTE MANAGEMENT
CLEARAN
FOR INDUSTRIAL

Facilities for the collection and disposal of
any floor drains, floor sinks and interceptor
shall be installed as shown on this plan
appurtenances required by the Plumbing Co
these facilities shall be made without the w
Public Works. This clearance does not perm
provisions of any ordinance or statute.

By David M Nan

WASTE MANAGEMENT DIVISION

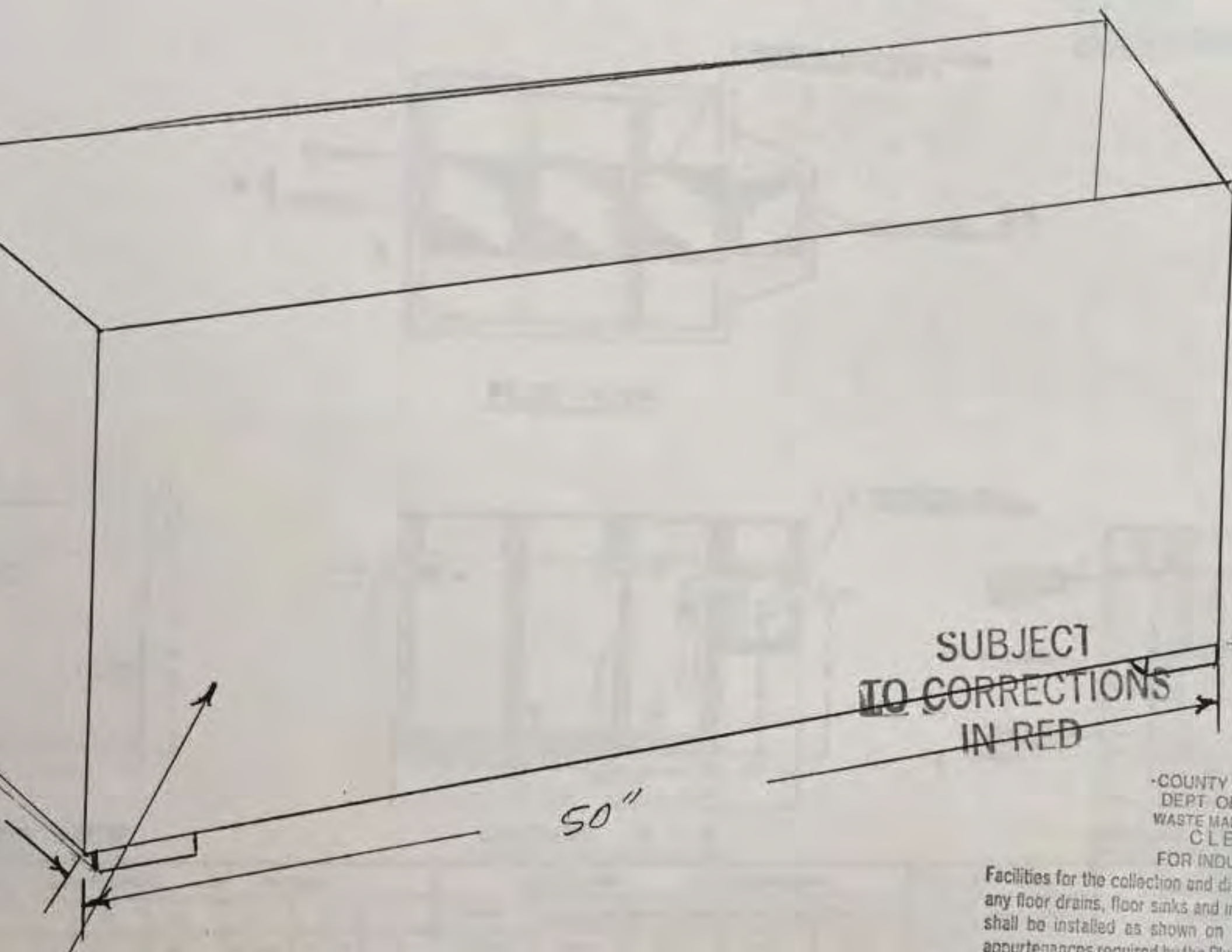

SUBJECT
TO CORRECTIONS
IN RED

-COUNTY
DEPT. O
WASTE MA
CLE
FOR INDU

Facilities for the collection and d
any floor drains, floor sinks and i
shall be installed as shown on
appurtenances required by the Pl



PLAN VIEW



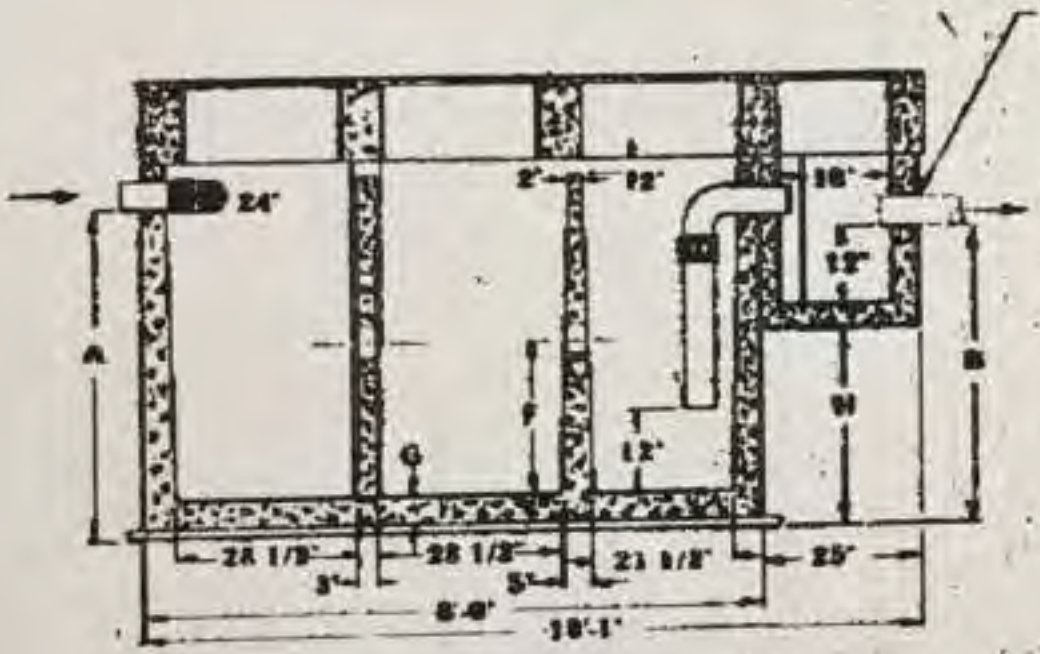

SECTION A - A



VIEW

OUTL

DIMENSIONS IN INCHES						EXCAVATION SPECIFICATIONS				DWG. NO. 1083
	B	E	F	G	H	MODEL	PC SG-750	PC SG-1000	PC SG-1200	PC SG-1500	SCALE: 3/8" = 1'-0"
	74	75	15 3/8	4 1/2	21	LENGTH	12'-0"	12'-8"	12'-0"	12'-0"	SHEET 1 of 1

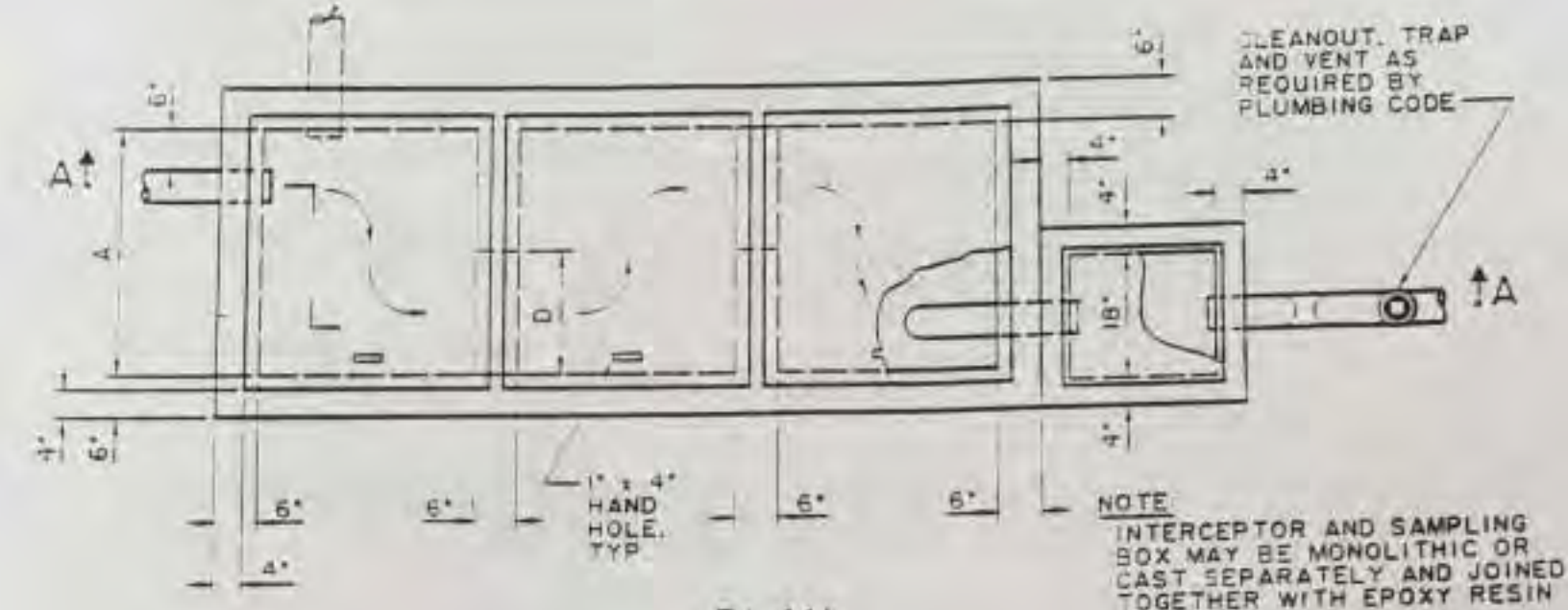

PLAN

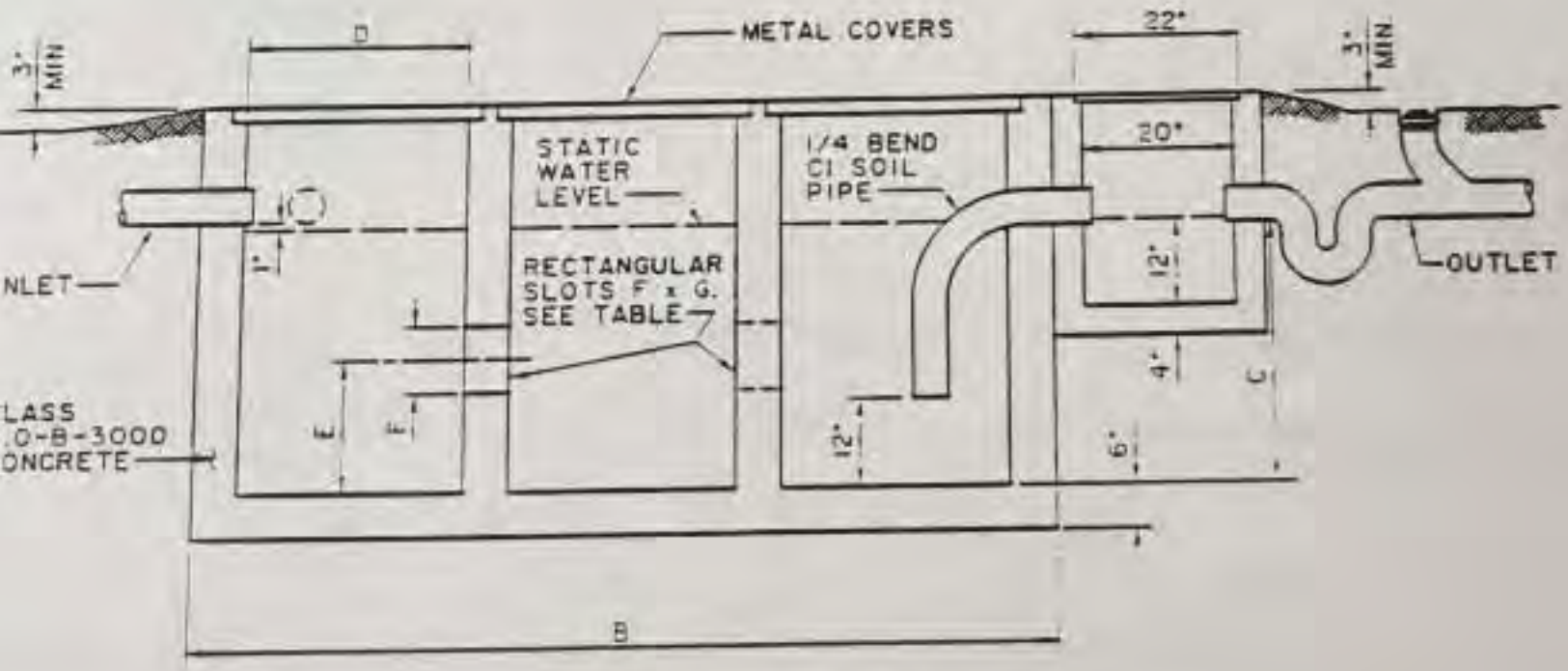

SECTION A-A

CITY LONS	DIMENSIONS A	B	C	D	E	F	G	COVER SIZE	METAL COVERS	PIP SIZ
10	3'-0"	9'-6"	3'-0"	2'-6"	18"	4 1/2"	18"	2'-10"x3'-4"	1/4" STEEL PLATE	4" M
66	3'-6"	10'-3"	4'-0"	2'-9"	24"	6"	21"	3'-1"x3'-10"	3/8" ALUMINUM PLATE	4" M
60	4'-0"	12'-6"	4'-0"	3'-6"	24"	6"	24"	3'-10"x4'-4"	3/8" ALUMINUM PLATE	4" M

LOS ANGELES COUNTY DEPARTMENT OF PUBLIC WORKS

********** Section I PRODUCT IDENTIFICATION **********

PRODUCTS CO., INC.
06 MONTAGUE STREET
OMA, CA 91331

Product Identity as used on label and list:
[275 PINK CAR SHAMPOO]

********** Section II HAZARDOUS INGREDIENTS **********

ical Name	%	PEL/OSHA	TLV-ACGIH	CAS NUMBER	OTHER NOTES (See Explanation in Sec.
HAZARDOUS, NON-TOXIC	N/L	N/L	N/L	N/L	NON-RESTRICTED

********** Section III PHYSICAL DATA **********

ing Point: 210 Specific Gravity: 1.03 Vapor Pressure: N/A Volatiles: >80 % Vapor Density (Air=1) N/A
bility: SOLUBLE Evaporation Rate (Water=1): N/A Appear. & Odor PINK LIQUID WITH LEMON ODOR.

********** Section IV FIRE AND EXPLOSION DATA **********

Codes: Health N/D Flammability N/D Reactivity N/D
Point: N/A Flammability Levels: LEL N/A UEL N
guishing Media : CO2 DRY FOAM.
rdous Decomposition Products: NONE

al Fire Fighting Procedures: NONE

al Fire & Explosion Hazards: NONE

********** Section V HEALTH HAZARD DATA **********

sible Exposure Level: N/K
s of Overexposure -
AND CHRONIC]: EYES:NOT EXPECTED TO BE A PROBLEM. SKIN:NOT EXPECTED TO BE A PROBLEM. INHALATION:NOT EXPECTED TO BE A PROBL
STION:MAY CAUSE NAUSEA.

genicity: NTP N/L IARC N/L OSHA N/L
nd Symptoms of Exposure: N/L

Conditions Aggravated by Exposure: NOT EXPECTED TO BE A PROBLEM.

d Procedures: SKIN:NOT EXPECTED TO BE A PROBLEM. EYES:FLUSH WITH WATER FOR 15 MINUTES. IF IRRITATION PERSISTS, CALL PHY
TION:NOT EXPECTED TO BE A PROBLEM. INGESTION: CONSULT PHYSICIAN.

Routes of Entry: SKIN, INHALATION, INGESTION

CONTINUED ON PAGE : 2

etibility: NONE
ous Decomposition Products: SEE SECTION IV
ous Polymerization: WILL NOT OCCUR

Stability: STABLE

********** Section VII SPILL OR LEAK PROCEDURES **********

do be taken in Case Material is Released or Spilled: SOAK UP WITH INERT, ABSORBANT MATERIAL. SCOOP UP AND PLACE IN A PROPER
E DISPOSAL CONTAINER.

Disposal Method: DISPOSE OF IN ACCORDANCE WITH STATE AND LOCAL REGULATIONS.

********** Section VIII PROTECTIVE EQUIPMENT TO BE USED **********

tory Protection: USE OUTDOORS

tion: N/L

ive Gloves: NOT NECESSARY
tection: NOT NECESSARY
rotective Equipment: NONE

********** Section IX SPECIAL PRECAUTIONS AND OTHER COMMENTS **********

ntrols: FOLLOW DIRECTIONS ON THE CONTAINER FOR PROPER USE OF THIS PRODUCT.

ctices: USE COMMON SENSE AND CARE AROUND CHEMICALS. NEVER MIX CHEMICALS. CONSULT YOUR SUPERVISOR FOR OTHER PRACTICES. ALL
CES DEPEND ON YOUR SPECIFIC BUSINESS.

Practices: SEE WORK PRACTICES.

ons to be Taken in Storing and Handling: STORE IN A COOL DRY PLACE, OUT OF DIRECT SUNLIGHT. KEEP OUT OF REACH OF CHILDREN.

ions for Other Notes in Section II

To the best of our knowledge, the information contained herein is accurate. However, MOC Products does not assume
lity, whatsoever, for the accuracy or completeness of this information. Final determination of suitability of a
al is the sole responsibility of the user. All materials may present unknown health hazards & should be used with caution
oduct use, which is not in conformance with this DATA SHEET, or which involves using the product in combination with a
process, is the sole responsibility of the user.

- Not Applicable, N/E - Not Established, N/K - Not Known, N/D - Not Determined, N/R - Not Required, N/L - Not Listed

75

END OF MSDS

MUC Products Co., Inc. ; Information 1-818-896-2258

********** Section I PRODUCT IDENTIFICATION **********

PRODUCTS CO., INC.
6 MONTAGUE STREET
INA, CA 91331

Product Identity as used on label and list:
[345 ENGINE DEGREASER]

********** Section II HAZARDOUS INGREDIENTS **********

ical Name	%	PEL/OSHA	TLV-ACGIH	CAS NUMBER	OTHER NOTES (See Explaination in Se
IGAL SPIRITS	60	500 PPM	100 PPM	8052-41-3	
ETHYL BUTYLETHER	6	50 PPM	25PPM	111-76-2	
ENE	5	200 PPM	100 PPM	108-88-3	

********** Section III PHYSICAL DATA **********

ing Point: 279 Specific Gravity: .910 Vapor Pressure: N/A Volatiles: 100 % Vapor Density (Air=1) N
bility: 0% Evaporation Rate (Water=1): .93 Appear. & Odor CLEAR LIQUID WITH A HYDROCARBON ODO

********** Section IV FIRE AND EXPLOSION DATA **********

Codes: Health Flammability Reactivity
Flammability Levels: LEL 4.0 % U
Point: 96 F
nguishing Media : REGULAR FOAM OR CARBON DIOXIDE OR DRY CHEMICAL
rdous Decomposition Products: MAY FORM TOXIC MATERIALS: CARBON DIOXIDE AND CARBON MONOXIDE, VARIOUS HYDROCARBONS, ETC.

ial Fire Fighting Procedures: WEAR SELF CONTAINED BREATHING APPARATUS WITH A FULL FACEPIECE OPERATED IN THE POSITIVE P
AND MODE WHEN FIGHTING FIRES.

ual Fire & Explosion Hazards: VAPORS ARE HEAVIER THAN AIR AND MAY TRAVEL ALONG THE GROUND OR MOVED BY VENTILIATION AND I
T, PILOT LIGHTS, OR OTHER FLAMES AND IGNITION SOURCES AT LOCATIONS DISTANT FROM MATERIAL HANDLING POINT.

********** Section V HEALTH HAZARD DATA **********

ssible Exposure Level: 100 PPM
ts of Overexposure -
E AND CHRONIC): EYES- CAN CAUSE IRRITATION
N PROLONGED OR REPEATED CONTACT CAN CAUSE MODERATE IRRITATION, DEFATTING, DERMATITIS.
ATHING- EXCESSIVE INHALATION OF VAPORS CAN CAUSE NASAL AND RESPIRATORY IRRITATION, CENTRAL NERVOUS SYSTEM EFFECTS INC
INESS, WEAKNESS, FATIGUE, NAUSEA, HEADACHE AND POSSIBLE UNCONSCIOUSNESS, AND EVEN DEATH.
LLOWING- CAN CAUSE GASTROINTESTINAL IRRITATION, NAUSEA, VOMITING, AND DIARRHEA. ASPIRATION OF MATERIAL INTO THE LUNG
MICAL PNEUMONITIS WHICH CAN BE FATAL.

nogenicity: NTP N/L IARC N/L OSHA N/L
and Symptoms of Exposure: SEE SECTION V

al Conditions Aggravated by Exposure: DERMATITIS

Aid Procedures: SKIN- THOROUGHLY WASH EXPOSED AREA WITH SOAP AND WATER. REMOVE CONTAMINATED CLOTHING BEFORE RE-USE.
- FLUSH WITH LARGE AMOUNTS OF WATER, LIFTING UPPER AND LOWER LIDS OCCASIONALLY, GET MEDICAL ATTENTION.
LOWED- DO NOT INDUCE VOMITING, KEEP PERSON WARM, QUIET, AND GET MEDICAL ATTENTION. ASPIRATION OF MATERIAL INTO TH
OMITING CAN CAUSE CHEMICAL PNEUMONITIS WHICH CAN BE FATAL.
THED- REMOVE INDIVIDUAL TO FRESH AIR. IF BREATHING IS DIFFICULT ADMINISTER OXYGEN. KEEP PERSON WARM QUIET & GET MED

ctivity: AVOID CONTACT WITH STRONG OXIDIZING AGENTS.
ous Decomposition Products: SEE SECTION IV
eous Polymerization: CANNOT OCCUR Stability: STABLE

********** Section VII SPILL OR LEAK PROCEDURES **********
to be taken in Case Material is Released or Spilled: ABSORB LIQUID ON PAPER, VERMICULITE, FLOOR ABSORBENT OR OTHER ABSORBENT M
AL AND TRANSFER TO PROPER WASTE DISPOSAL CONTAINER.
E SPILL: ELIMINATE ALL IGNITION SOURCES (FLARES, FLAMES INCLUDING PILOT LIGHTS, ELECTRICAL SPARKS). PERSONS NOT WEARING PROTEC
EQUIPMENT SHOULD BE EXCLUDED FROM AREA OF SPILL UNTIL CLEAN-UP HAS BEEN COMPLETED. STOP SPILL AT SOURCE, DIKE AREA OF SPILL
REVENT SPREADING, PUMP LIQUID TO SALVAGE TANK, FOLLOW SMALL SPILL PROCEDURES FOR REMAINING LIQUID. FOLLOW ALL REGULATIONS.
isposal Method: DISPOSE OF IN ACCORDANCE WITH ALL LOCAL, STATE AND FEDERAL REGULATIONS.

********** Section VIII PROTECTIVE EQUIPMENT TO BE USED **********
tory Protection: IF WORKPLACE EXPOSURE LIMITS OF PRODUCT OR ANY COMPONET EXCEED A NIOSH/MSHA APPROVED AIR SUPPLIED RESPIATOR
YISED IN ABSENCE OF PROPER ENVIRONMENTAL CONTROL. OSHA REGULATIONS ALSO PERMIT NIOSH/MSHA RESPIRATORS, NEGATIVE PRESSURE TY

tion: PROVIDE SUFFICIENT MECHANICAL VENTILATION TO MAINTAIN EXPOSURE BELOW TLV(S).

ive Gloves: WEAR RESISTANT GLOVES SUCH AS: NITRILE RUBBER.
tection: CHEMICAL SPLASH GOGGLES IN COMPLIANCE WITH OSHA REGULATIONS ARE ADVISED.
rotective Equipment: TO PREVENT REPEATED OR PROLONGED SKIN CONTACT, WEAR IMPERVIOUS CLOTHING AND BOOTS.

********** Section IX SPECIAL PRECAUTIONS AND OTHER COMMENTS **********
ntrols: TREAT CONTAINERS WITH ALL PRECATIONS THAT MATERIAL SHOULD BE TREATED AS CONTAINER RETAINS TRACE QUANTITIES.

ctices: WATCH ALL EXPOSURE LIMITS TO KEEP EXPOSURE BELOW TLV(S) AND PEL

Practices: CHEMICAL RESISTANT GLOVES AND GOGGLES ARE RECOMMENDED

ons to be Taken in Storing and Handling: FOLLOW ALL PRECAUTIONS GIVEN BY MSDS.

ions for Other Notes in Section II

: To the best of our knowledge, the information contained herein is accurate. However, NDC Products does not ass
lity, whatsoever, for the accuracy or completeness of this information. Final determination of suitability o
al is the sole responsibility of the user. All materials may present unknown health hazards & should be used with ca
roduct use, which is not in conformance with this DATA SHEET, or which involves using the product in combination wi
process, is the sole responsibility of the user.

- Not Applicable, N/E - Not Established, N/K - Not Known, N/D - Not Determined, N/R - Not Required, N/L - Not Listed

045 END OF MSDS

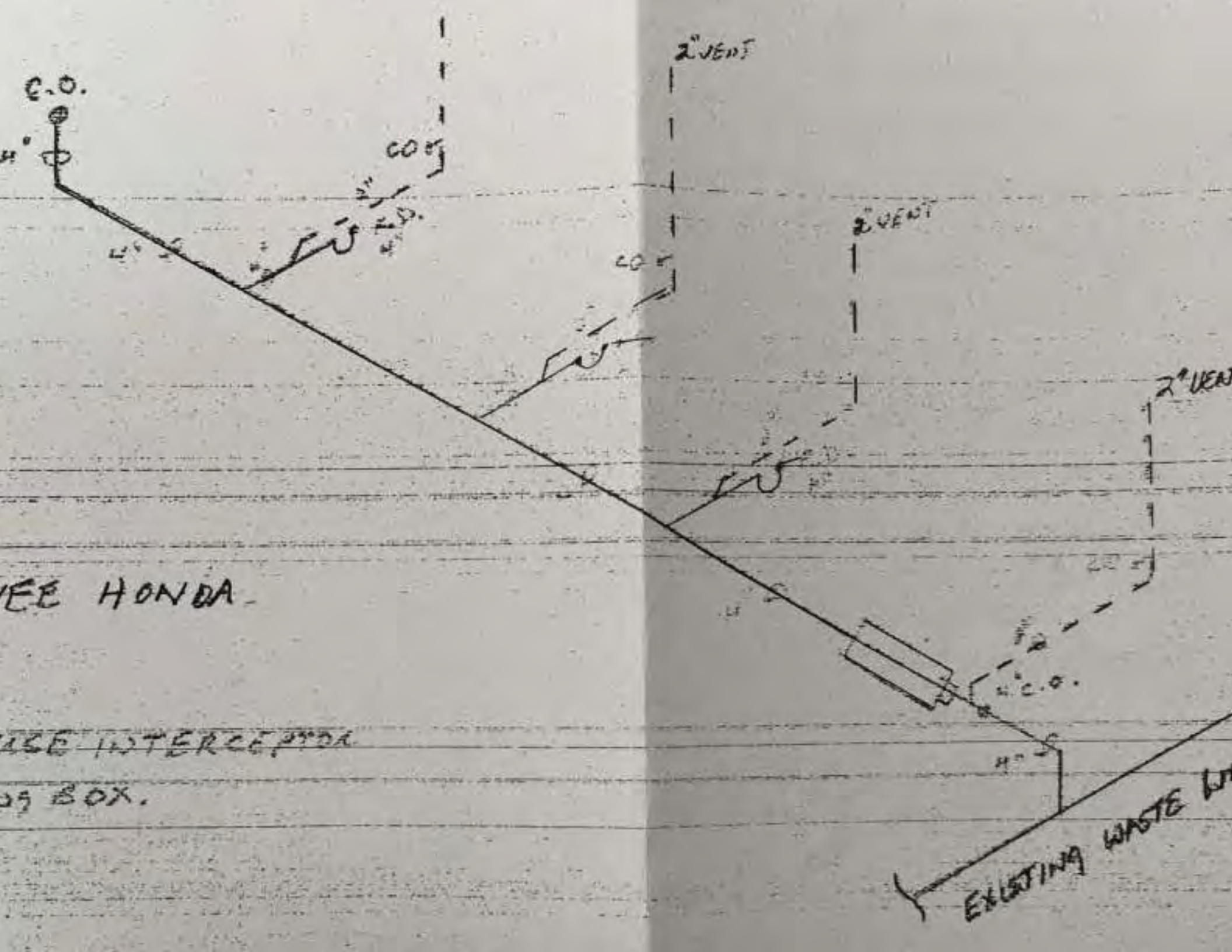
C.O.
4"
CO
2" VENT
2" VENT
2" VEN
EE HONDA
ASE INTERCEPTOR
OS BOX.
EXISTING WASTE W

(X) Corporation
( ) Partnership
( ) Individual

APPLICANT (Firm Name) NORM REEVES, INC.
(Please Print)

MAILING ADDRESS P.O. Box 3010, Cerritos, CA 90703
Street (P. O. Box) City State Zip

OWNER, TENANT, ETC. Tenant OF PROPERTY @: 13555

LOCATION ADDRESS Excelsior Dr. Norwalk 90650 TELEPHONE (310) 402-3844
Street City Zip

TYPE OF INDUSTRY FEDERAL SIC NO.

General Description - Describe for each disposal method - Attach additional sheets

RAW MATERIALS USED Soap, Water and Engine Degreaser

PRODUCTS PRODUCED (SERVICES) Wash new and used cars

WASTEWATER PRODUCING OPERATIONS Car washing

METHOD OF DISPOSAL: (X) PUBLIC SEWER, ( ) PRIVATE UNDERGROUND DISPOSAL SYSTEM
( ) SURFACE WATERS, STREAM OR STORM DRAIN, ( ) HAUL TO LEGAL DISPOSAL POINT, ( ) OTHER

(DESCRIBE):

Note: Multiple disposal methods may require separate permits.

CONSTITUENTS OF WASTE DISCHARGE Diluted soap, Engine Degreaser and Water.

ESTIMATED WASTE QUANTITY (Gallons per day) 150

ESTIMATED WASTE PEAK FLOW RATE (Gallons per minute) Less than 1 gpm

ESTIMATED QUANTITY AND DISPOSITION OF SOLID WASTES None

As a condition of the issuance of the permit herein applied for, the applicant agrees to submit additional information as may be required by the director of Public Works. Permits may be subject to additional conditions and limitations. An inspection fee may be required upon permit issuance.

PERSON RESPONSIBLE FOR WASTE DISCHARGE:

NAME (Please Print) LEE STACY TITLE SYS. & OPS. MGR.

I AFFIRM THAT ALL INFORMATION FURNISHED IS TRUE AND CORRECT TO THE BEST OF MY KNOWLEDGE.

SIGNATURE [signature] DATE 4/22/91

RETURN THIS APPLICATION, REQUIRED PLANS, SUPPORTING INFORMATION AND AN APPLICATION FEE OF $ PAYABLE TO LOS ANGELES COUNTY DIRECTOR OF PUBLIC WORKS

TO: Los Angeles County, Dept. of Public Works
900 South Fremont Ave.
Alhambra, California 91803-1331

016155-051469 1K

STC STORAGE LLC

1355 E EXCELSIOR DR

NORWALK 90650

ALHAMBRA, CA 91802-1460 TEL: (626) 458-3517

SSION IS HEREBY GRANTED TO:

STC STORAGE LLC 13555 E EXCELSIOR DR NORWALK, CA 90650	<< CERTIFICATE HOLDER	016155 051469 1K 13555 E EXCELSIOR DR JUDY BURTSCHER, MANAGER/OWNER (562) 821-8231	<<<<< FILE NUMBER <<<<< FACILITY AD <<<<< PRIMARY CON <<<<< CONTACT PHO

EAT/STORE/DISPOSE INDUSTRIAL WASTE MATERIALS LOCATED AT THE FACILITY INDICATED ABOVE, UNDER THE SANITARY SEWER AND INDUST
ORDINANCE FOR:

CITY OF NORWALK LOCAL ORDINANCE/CSDLAC EXEMPT	<<<<< AREA/CITY <<<<< JURISDICTION	MC TITLE 13 CH 13.12 OCC AUTO REPR, CAR WASH, WASH DOWN	<<<<< ORDINANCE/ <<<<< INDUSTRY

DUSTRIAL WASTE OPERATIONS REGULATED BY THIS PERMIT CONSIST OF THE FOLLOWING:

GENERATING OPERATIONS: CLEANING VEHICLES
CONSTITUENTS: GREASE, DIRT, SOAP, WATER
DISCHARGE TIME: FROM 07.00.00 TO 18.00.00 DISCHARGE DAYS: M T W TH F
AVERAGE FLOW: 300 GAL PER DAY PEAK FLOW: 8 GAL PER MIN
FACILITY: >1250 GAL, 3 COMP, PRECAST
SPEC INFO: 1500 GALLON CAPACITY CLARIFIER

RTIFICATE IS SUBJECT TO THE FOLLOWING CONDITIONS:

COND & LIM, PUBLIC SEWER
WASTES NOT AUTHORIZED, PUBLIC SEWER AND ON-SITE
EFFLUENT LIMITS, JOINT OUTFALL
A2 COND & LIM, PUBLIC SEWER (CONTD)
C1 GENERAL CONDITIONS & LIMITATIONS

NS APPROVED IN CONJUNCTION WITH THIS PERMIT AND ANY PLANS REFERENCED HEREIN ARE MADE PART OF THIS PERMIT.
USTRIAL WASTE CONTROL ENGINEERING INSPECTOR IN YOUR AREA WILL EXPLAIN THE PERMIT CONDITIONS, AND MAKE PERIODIC
IONS OF YOUR OPERATIONS. THIS PERMIT IS SUBJECT TO ANNUAL INDUSTRIAL WASTE INSPECTION FEES.

BER
OF PUBLIC WORKS

RONMENTAL PROGRAMS DIVISION

DATE OF ISSUANCE: 12/11/08

38-003 DPW 12/86

S COUNTY DEPARTMENT OF PUBLIC WORKS
TAL PROGRAMS DIVISION
1460
CA 91802-1460 TEL: (626) 458-3517

INDUSTRIAL WASTE DISPOSAL PERMIT

PERMIT NO
EFFECTIVE DATE
EXPIRATION DATE

IS HEREBY GRANTED TO:

STORAGE LLC E EXCELSIOR DR LK, CA 90650	<< CERTIFICATE HOLDER	016155 051469 1K 13555 E EXCELSIOR DR JUDY BURTSCHER, MANAGER/OWNER (562) 821-8231	<<<<< FILE <<<<< FACIL <<<<< PRIMA <<<<< CONTA

ORE/DISPOSE INDUSTRIAL WASTE MATERIALS LOCATED AT THE FACILITY INDICATED ABOVE, UNDER THE SANITARY SEWER AND
ANCE FOR:

OF NORWALK ORDINANCE/CSDLAC EXEMPT	<<<<< AREA/CITY <<<<< JURISDICTION	MC TITLE 13 CH 13.12 OCC AUTO REPR, CAR WASH, WASH DOWN	<<<<< ORDI <<<<< INDU

POST THIS AT YOUR LOCATION

ck One:
New permit ☐ Permit Revision ☒ Change of Ownership (Effective Date _____) ☐ Non-use perm

MITTEE (OPERATOR) STC STORAGE LLC Tel
al Company Name) ☒ Corporation ☐ Partnership ☐ Individual

ATION ADDRESS 13555 EXCELSIOR DR NORWALK CA 90650 Fax 562-802-750
Street City State Zip

ING ADDRESS 13555 EXCELSIOR DR NORWALK CA 90650
Street City State Zip

E OF INDUSTRY RV STORAGE
(General Description) (Federal SIC No.)

PERTY OWNER/ADDRESS 487 WASHINGTON BLVD, MARINA Del Rey, CA 902

ESSORS PARCEL IDENTIFICATION: Map Book _____ Page _____ Parcel # _____ (From tax

BER OF EMPLOYEES (Full Time) 2 (Part Time) _____ Lot Size (SQ. FT.) _____

ERAL DESCRIPTION - Describe for each disposal method. Multiple disposal methods may require separate permits. Att
ional sheets if necessary. A minimum of four sets of engineered plans are required.

od of disposal: ☒ Public sewer, ☐ Private underground disposal system, ☐ Surface waters, stream or storm drain,
Haul to legal disposal point, ☐ Other (describe) _____

ct to SUSMP approval ☐ Yes ☒ No If yes, approved Q_{PM} (cfs) _____

naterials used (attach MSDs where appropriate) SOAP + WATER

ds produced CLEANED VEHICLES

water producing operations CLEAN VEHICLES

uents of waste discharge GREASE, DIRT, SOAP, WATER

f plant operation 7 AM to 6 PM Days per week (Check days) ☒ M ☒ T ☒ W ☒ Th ☒ F ☐ Sa
e daily wastewater flow rate (gal. per day) 300 Time of discharge _____ to _____
ed five-minute peak wastewater flow rate (gal. per min.) 7.5 Days per week ☐ M ☐ T ☐ W ☐ Th ☐ F ☐ Sa
any daily, monthly, and seasonal variation, if any: _____

dition of the issuance of the permit herein applied for, the applicant agrees to submit additional information as may be re
rector of Public Works. Permits may be subject to additional conditions and limitations. An inspection fee may be require
suance.

RESPONSIBLE FOR WASTE DISCHARGE:

THAT ALL INFORMATION FURNISHED IS TRUE AND CORRECT TO THE BEST OF MY KNOWLEDGE.

lease print) JUDY BURTSCHER TITLE MANAGING MEMBE

RE Judy Burtscher DATE 7/23/08

NE 562-921-8231

THIS APPLICATION, REQUIRED PLANS,
CTING INFORMATION AND AN APPLICATION/PLAN
FEE OF $ 196.00 PAYABLE TO

COUNTY OF LOS ANGELES DEPT. OF PUBLIC W
ENVIRONMENTAL PROGRAMS DIVISION

Date 06-23-2008 File No. **016155-051469**

To Judy Burtscher, Manager/Owner Permit No. _____

Site Name **STC STORAGE LLC** Violation No. **575387**

Site Address 13555 E. Excelsior Dr, NORWALK, CA 90650

Mailing Address _____

PERMIT REQUIRED

It has come to the attention of this office that you are utilizing or are presently responsible for the maintenance of Industrial Waste Treatment or Disposal Facilities at the subject site. You are required to submit the items checked below, within 30 days from the date of this Notice, to continue use of your facility:

[ ] Complete and sign the enclosed permit application

[ ] Complete and sign the enclosed Additional Information Questionnaire for Permit Applicants

[ ] An Application Fee of $ **0.00**, and Plan Check Fee of $ **0.00** Total $ **0.00** payable to the [ ] County of Los Angeles Department of Public Works, [ ] City of _____

[X] Other : **The discharge of wastewater, from trailers/campers, into plumbing cleanout of interceptor, is in violation of city of Norwalk industrial waste ordinance. You are direct install a trailer sewage disposal station, per LA County San Districts standard plan. Se attached copy for detail. A prior approval of any proposed sewage disposal station is You are directed to submit 2 sets of your proposed plans of sewage disposal station t Chin at the Alhambra HQ, at (626)458-5173, 7:00AM-5:30PM, Mon-Thur only.**

annual Industrial Waste Inspection Fee may be required upon permit issuance. If u have any questions regarding this matter, please contact **Mr I. Azie**, nday through Friday, 8 a.m. to 9:30 a.m., at (**562**) **906-8427**.

y truly yours,

NALD L. WOLFE
ctor of Public Works

I. Azie

I. Azie
Environmental Programs Division

Address all correspondence to:

LA County Dept. of Public Works
Environmental Programs Division
South Whittier District Office
13523 E. Telegraph Rd.
WHITTIER, CA 90605-3438

Fax#: (562) 906-8425

WUT\clerical\TEMPLATES\PrmReqNot Rev 09/05

Date 06-23-2008 File No. **016155-051469**

To Judy Burtscher, Manager/Owner Permit No. _____

Site Name **STC STORAGE LLC** Violation No. **575383**

Site Address 13555 E. Excelsior Dr, NORWALK, CA 90650

Mailing Address _____

PERMIT REQUIRED

It has come to the attention of this office that you are utilizing or are presently responsible for the maintenance of Industrial Waste Treatment or Disposal Facilities at the subject site. You are required to submit the items checked below, within 30 days from the date of this Notice, to continue use of your facility:

[X] Complete and sign the enclosed permit application

[ ] Complete and sign the enclosed Additional Information Questionnaire for Permit Applicants

[X] An Application Fee of $ **198.00** , and Plan Check Fee of $ **0.00**
Total $ **198.00** payable to the [X] County of Los Angeles Department of Public Works, [ ] City of _____

[X] Other The IW Disposal Permit issued to Sydney Development Corp, for autowash facility, is for zero-discharge only. You are directed to submit IW application and fe of $198.00, for a use permit of the autowash facility. Note that any plumbing chang to the autowash facility call for submittal of as-built plans and plan review fee.

n annual Industrial Waste Inspection Fee may be required upon permit issuance. If ou have any questions regarding this matter, please contact **Mr I. Azie** , onday through Friday, 8 a.m. to 9:30 a.m., at (**562**) **906-8427**

ery truly yours,

ONALD L. WOLFE
rector of Public Works

I. Azie

I. Azie
Environmental Programs Division

Address all correspondence to:

LA County Dept. of Public Works
Environmental Programs Division
South Whittier District Office
13523 E. Telegraph Rd.
WHITTIER, CA 90605-3438

Fax#: (562) 906-8425

c:

ub\IWUT\derica\TEMPLATES\PrmReqNot Rev 09/05

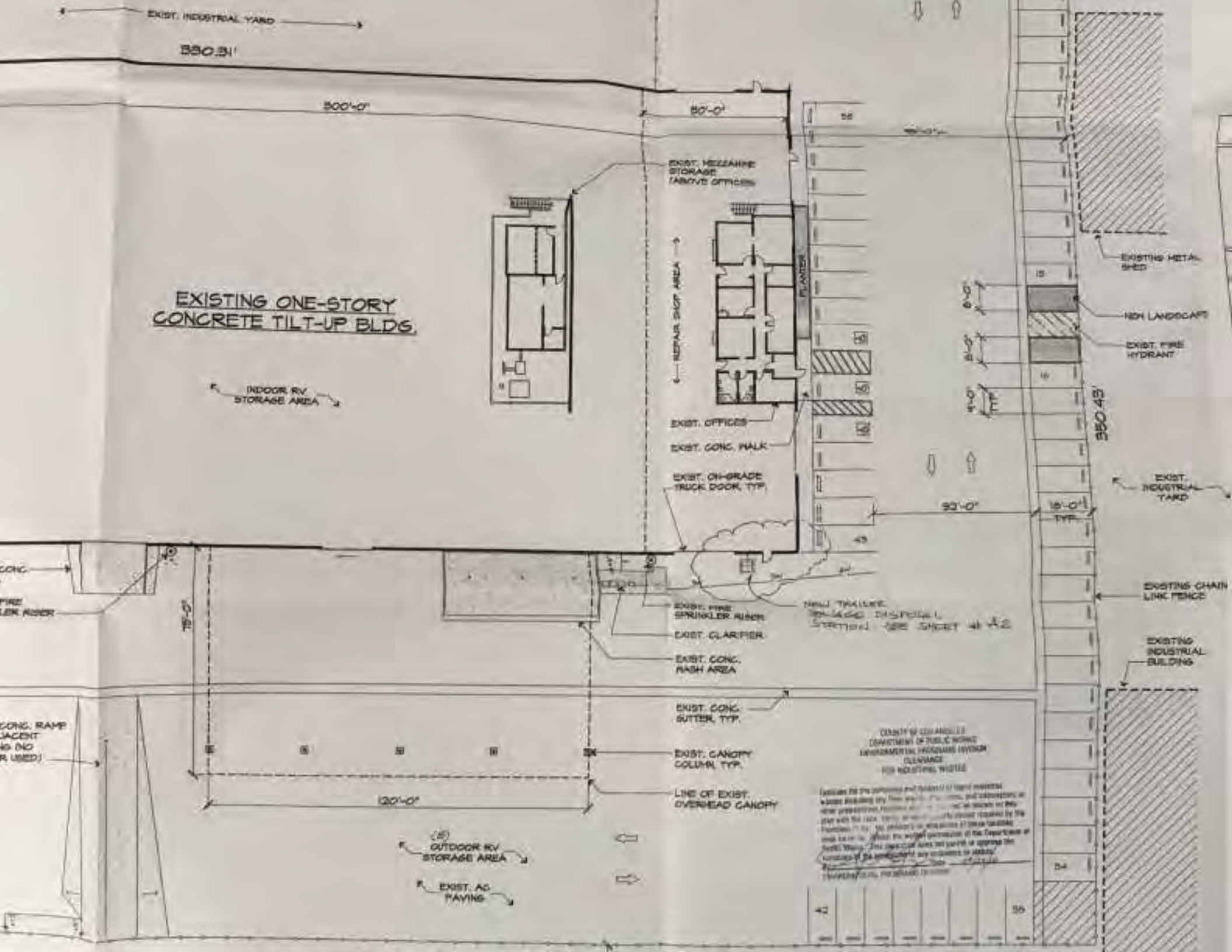
EXIST. INDUSTRIAL YARD
330.31'
300'-0"
50'-0"
EXIST. MEZZANINE STORAGE (ABOVE OFFICES)
EXISTING ONE-STORY CONCRETE TILT-UP BLDG.
INDOOR RV STORAGE AREA
REPAIR SHOP AREA
PLANTER
EXIST. OFFICES
EXIST. CONC. WALK
EXIST. ON-GRADE TRUCK DOOR, TYP.
EXISTING METAL SHED
NEW LANDSCAPE
EXIST. FIRE HYDRANT
6'-0"
8'-0"
4'-0" TYP.
350.43'
92'-0"
15'-0" TYP.
EXIST. INDUSTRIAL YARD
EXISTING CHAIN LINK FENCE
EXISTING INDUSTRIAL BUILDING
NEW TRAILER
EXIST. FIRE SPRINKLER RISER
EXIST. CLARIFIER
EXIST. CONC. WASH AREA
75'-0"
EXIST. CONC. GUTTER, TYP.
EXIST. CANOPY COLUMN, TYP.
LINE OF EXIST. OVERHEAD CANOPY
120'-0"
OUTDOOR RV STORAGE AREA
EXIST. AC PAVING
CONC. RAMP
CLEARANCE
FOR INDUSTRIAL WASTE

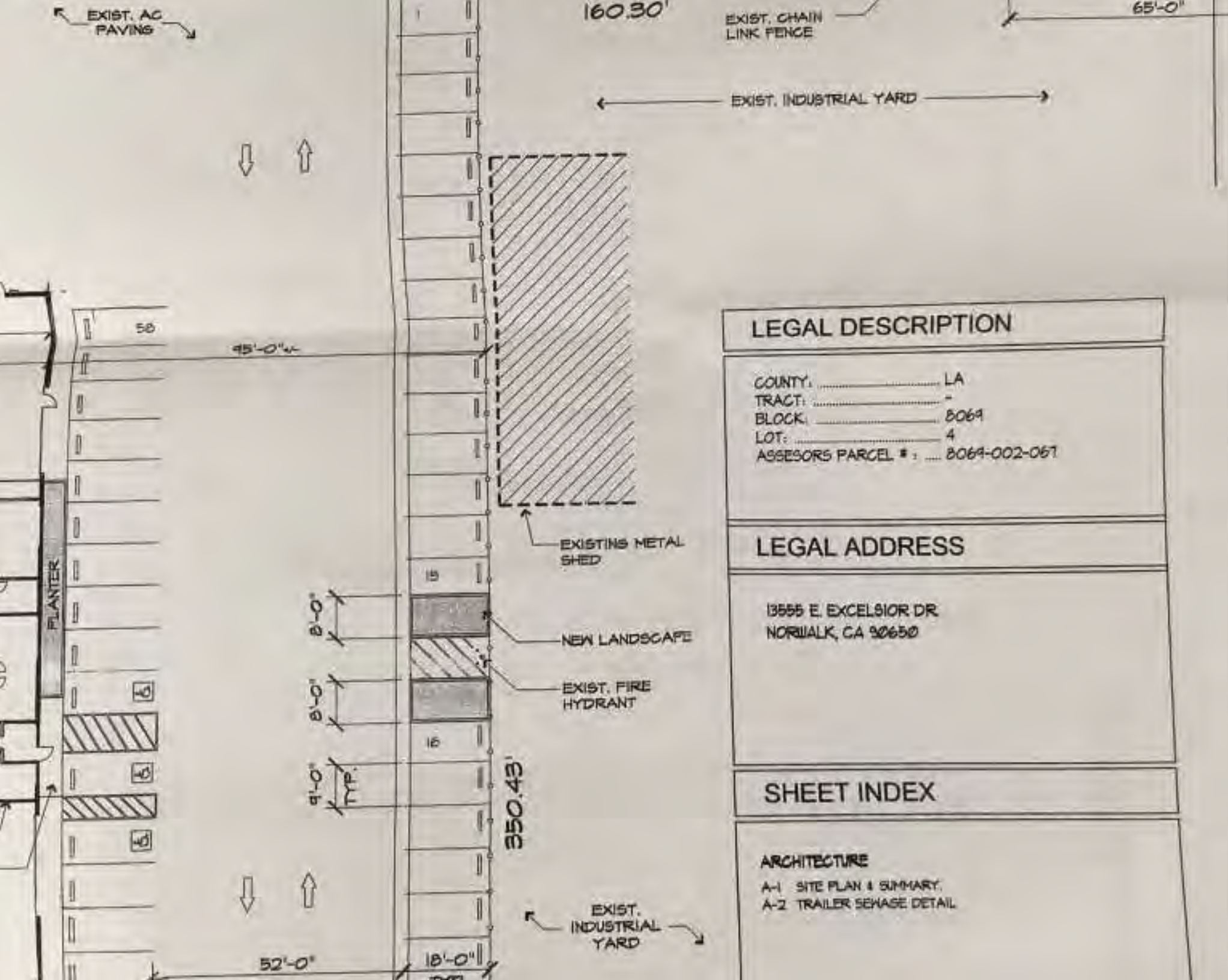

LEGAL DESCRIPTION

COUNTY: ..... LA
TRACT: ..... -
BLOCK: 8069
LOT: 4
ASSESORS PARCEL # : 8069-002-067

LEGAL ADDRESS

13555 E. EXCELSIOR DR.
NORWALK, CA 90650

SHEET INDEX

ARCHITECTURE

A-1 SITE PLAN & SUMMARY.
A-2 TRAILER SEWAGE DETAIL

KIYOTOS MONTENEGRO

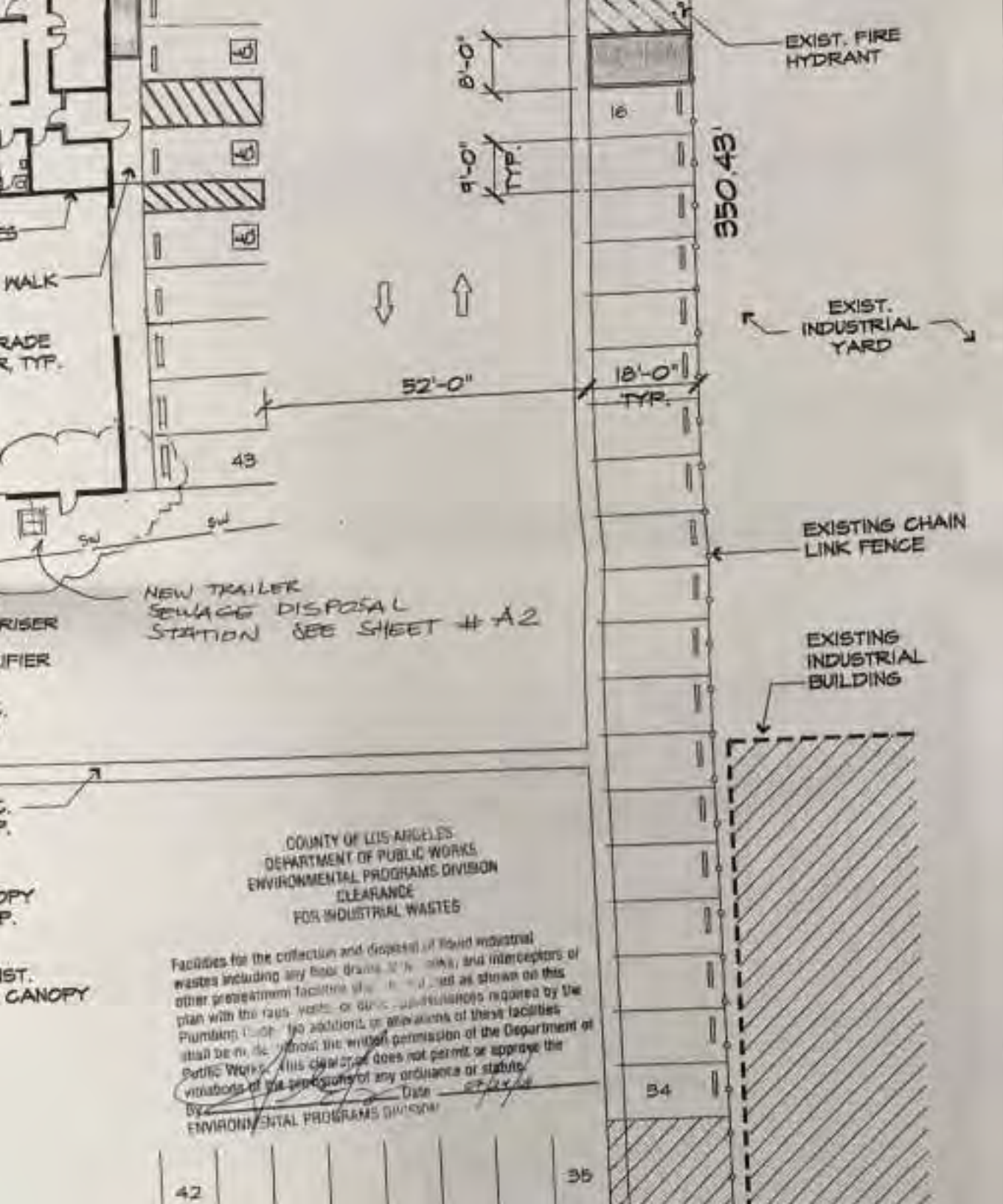

COUNTY OF LOS ANGELES
DEPARTMENT OF PUBLIC WORKS
ENVIRONMENTAL PROGRAMS DIVISION
CLEARANCE
FOR INDUSTRIAL WASTES

Facilities for the collection and disposal of liquid industrial wastes including any floor drains, [illegible] and interceptors or other pretreatment facilities [illegible] as shown on this plan with the [illegible] required by the Plumbing [illegible] No additions or alterations of these facilities shall be [illegible] without the written permission of the Department of Public Works. This clearance does not permit or approve the violations of the provisions of any ordinance or statute.

By _____ Date _____
ENVIRONMENTAL PROGRAMS DIVISION

SHEET INDEX

ARCHITECTURE

A-1 SITE PLAN & SUMMARY.
A-2 TRAILER SEWAGE DETAIL

PROJECT SUMMARY

ZONING:	M-2
CONST.TYPE:	TYPE V-B
No STORIES:	ONE
BUILDING HEIGHT:	11'-5"
SPRINKLED:	NO

VICINITY MAP



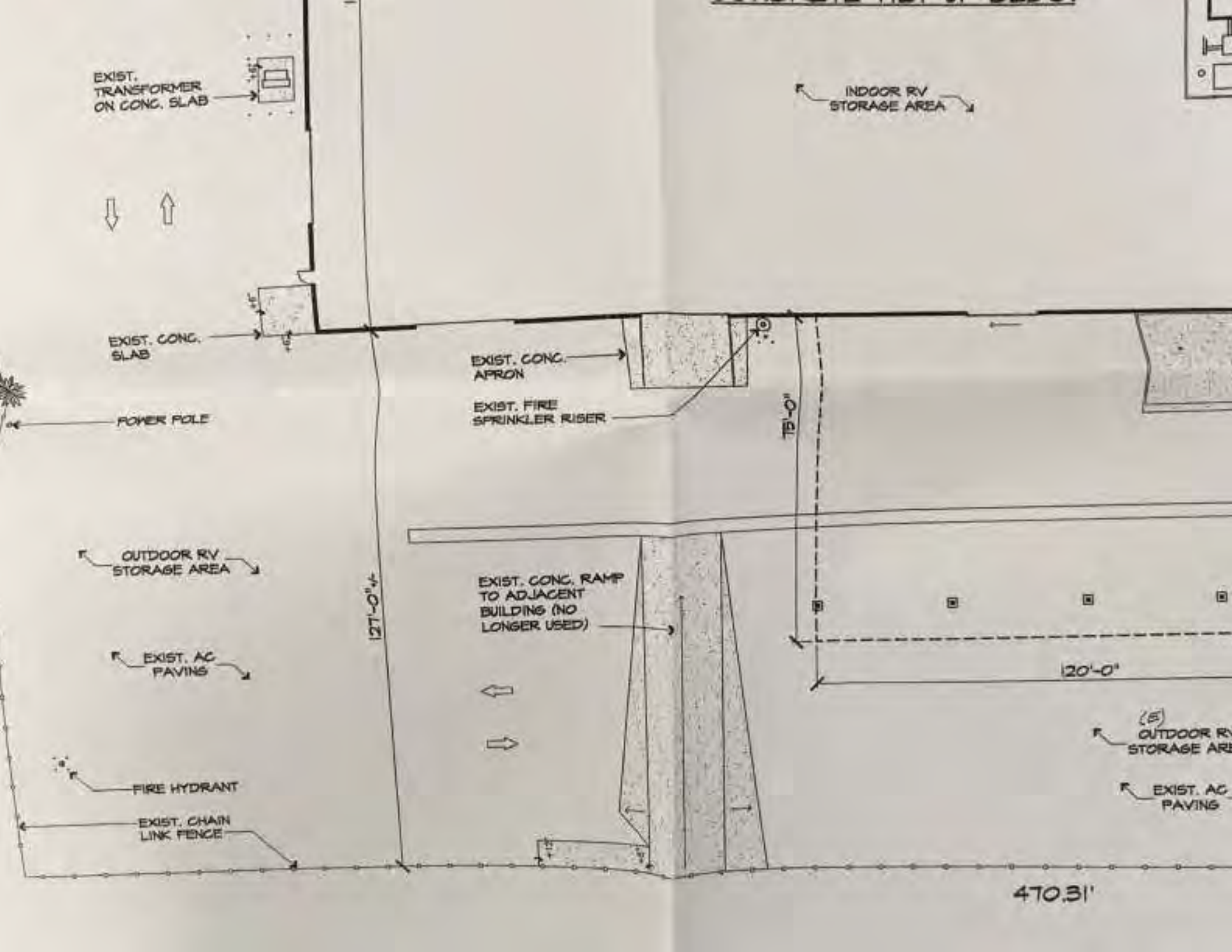
EXIST. TRANSFORMER ON CONC. SLAB
INDOOR RV STORAGE AREA
EXIST. CONC. SLAB
EXIST. CONC. APRON
EXIST. FIRE SPRINKLER RISER
POWER POLE
15'-0"
OUTDOOR RV STORAGE AREA
EXIST. CONC. RAMP TO ADJACENT BUILDING (NO LONGER USED)
127'-0"+/-
EXIST. AC PAVING
120'-0"
(E) OUTDOOR RV STORAGE ARE
EXIST. AC PAVING
FIRE HYDRANT
EXIST. CHAIN LINK FENCE
470.31'

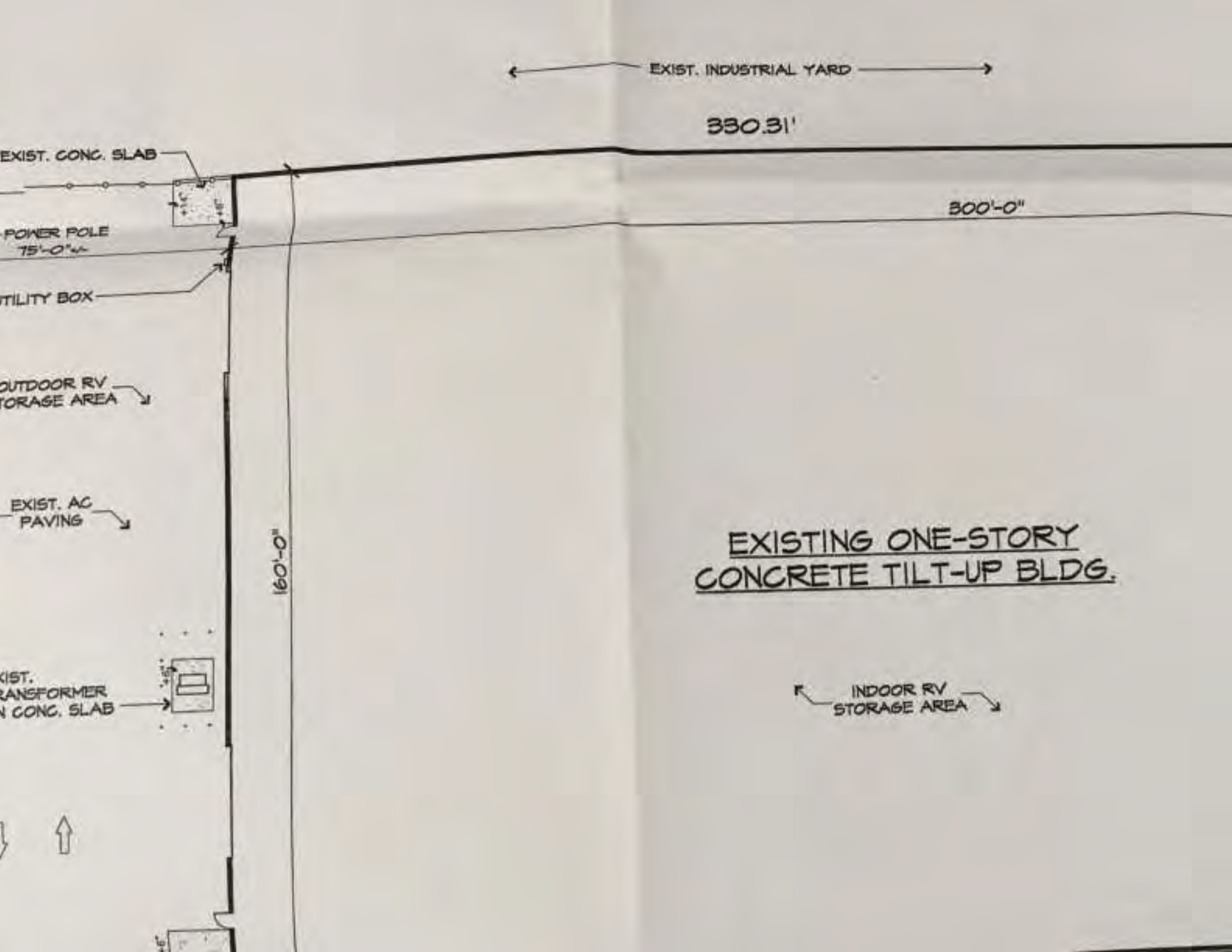
EXIST. INDUSTRIAL YARD
330.31'
EXIST. CONC. SLAB
300'-0"
POWER POLE
75'-0"+/-
TILITY BOX
OUTDOOR RV
TORAGE AREA
EXIST. AC
PAVING
160'-0"
EXISTING ONE-STORY
CONCRETE TILT-UP BLDG.
XIST.
RANSFORMER
N CONC. SLAB
INDOOR RV
STORAGE AREA

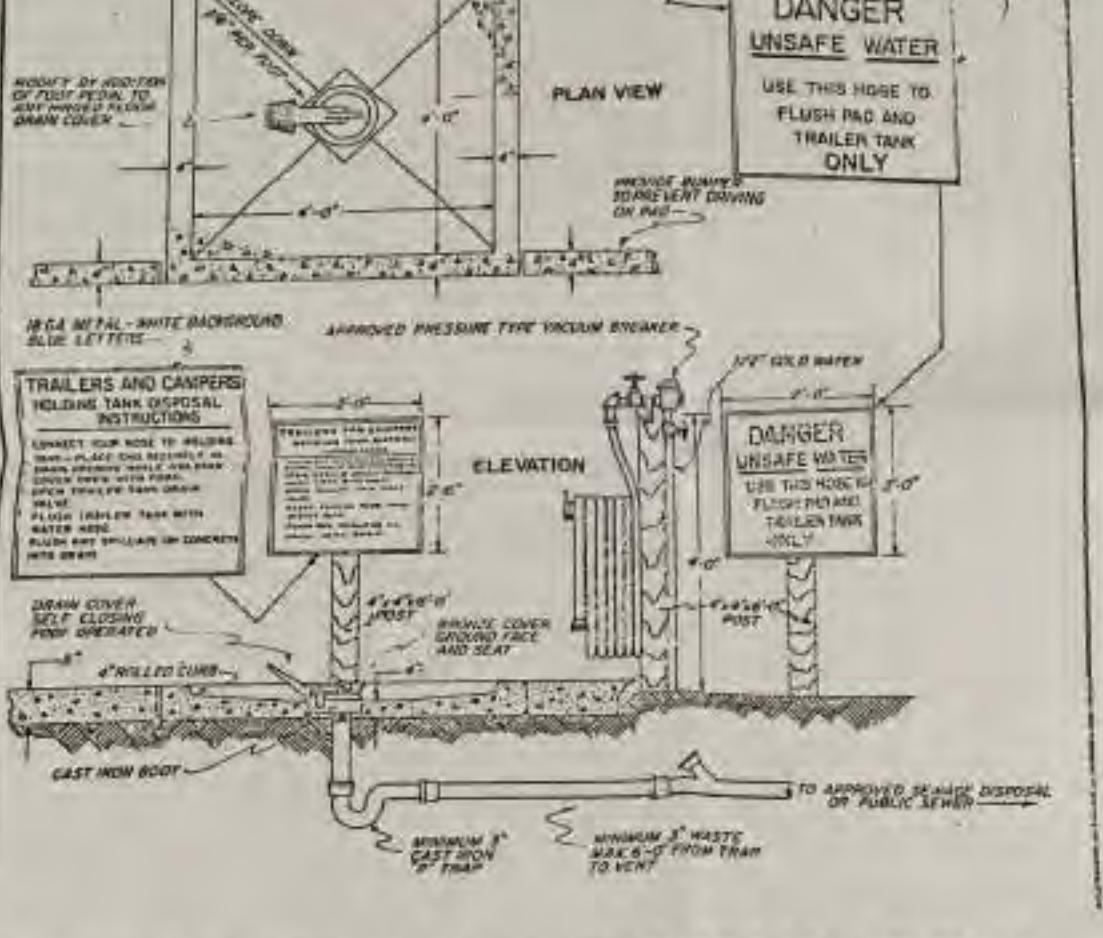

1 APPROVAL TRAILER SEWAGE DISPOSAL STATION

SCALE: N.T.S

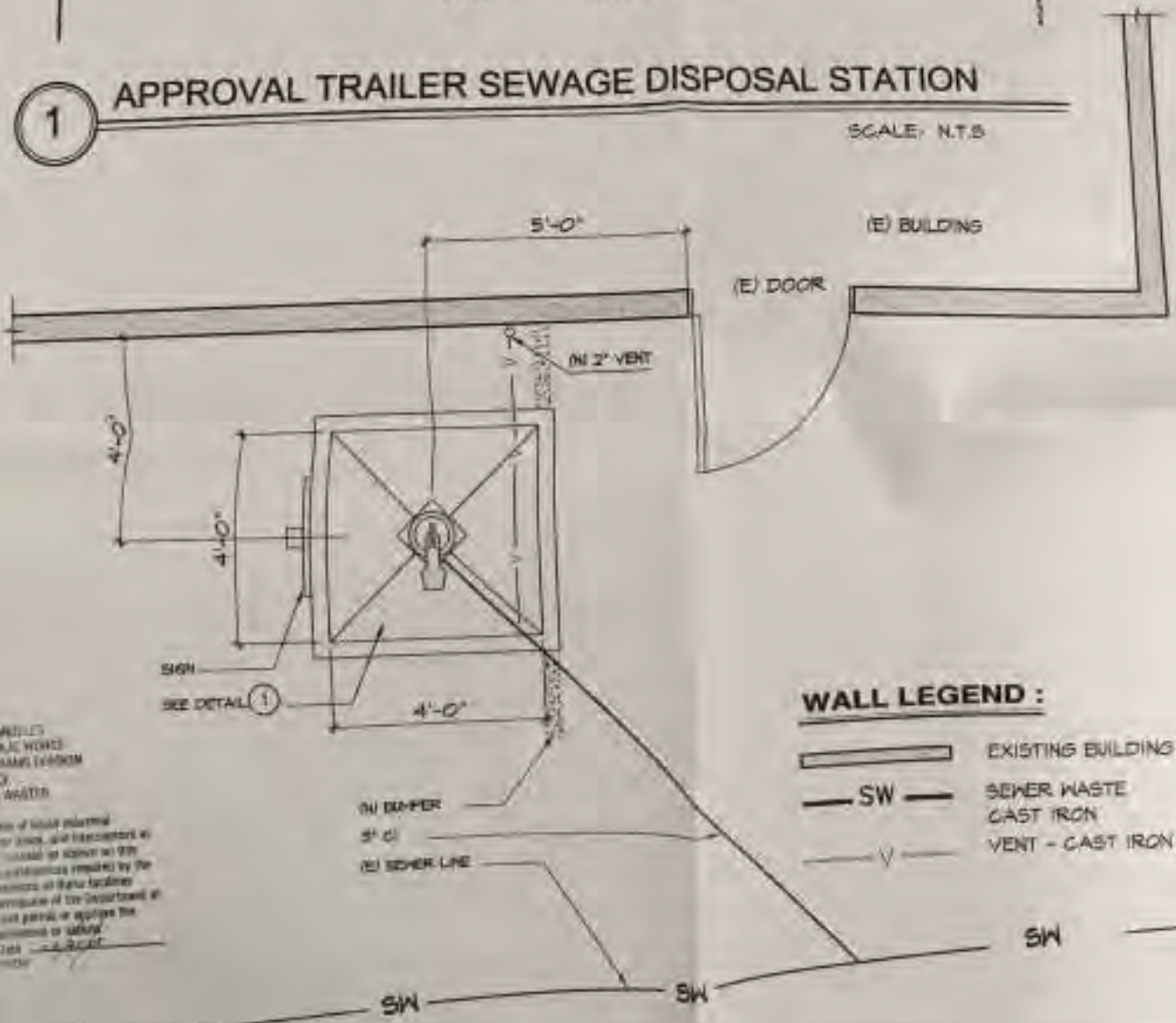

WALL LEGEND :

- EXISTING BUILDING
- SW — SEWER WASTE CAST IRON
- V — VENT - CAST IRON

KIVOTOS MONTENEGRO PARTNERS INC.
ARCHITECTS & ENGINEERS

NEW TRAILER
DISPOSAL STA

JUDY BURTSC

13555 E.
NORWALK,

LICENSED
STATE OF

DRAWN BY MM.
CHECKED BY PM
SCALE AS S

TRAILER SE

Matthew Rodriquez
Secretary for
Environmental Protection

Department of Toxic Substances Control

Barbara A. Lee , Director
1001 I Street
P.O. Box 806
Sacramento , CA 958120806

Edmund G. Brown Jr.
Governor

EPA ID PROFILE

Map

ID Number:	CAC002631543	**Status:**	INACTIVE
Name:	RABSIO	**Inactive Date:**	12/15/2008 10:11:53 AM
County:	LOS ANGELES	**Record Entered:**	6/17/2008 10:11:53 AM
NAICS:	N/A	**Last Updated:**	12/16/2008 4:43:43 PM

	Name	Address	City	State	Zip Code	Phone
Location	RABSIO	13555 EXCELSIOR DR	NORWALK	CA	90650	
Mailing		13555 EXCELSIOR DR	NORWALK	CA	90650	
Owner	RABSIO	13555 EXCELSIOR DR	NORWALK	CA	90650	5629218231
Operator/Contact	GERARDE GARCIA	13555 EXCELSIOR DR	NORWALK	CA	90650	5629218231

Based Only Upon ID Number: **CAC002631543**

Calif. Manifests?	Non Calif. Manifests?	Transporter Registration?
Yes	N/A	INACTIVE

California and Non California Manifest Tonnage Total and Waste Code by Year Matrix by Entity Type (if available) are on the next page

Calif. Manifest Counts and Total Tonnage

Top line represents Manifest Count and Bottom line represents Total Tonnage

Year	Generator	Trans. 1	Trans. 2	TSDF	ALT. TSDF
2008	1 8.19000	0 0.00000	0 0.00000	0 0.00000	0 0.00000

Non California Manifest Total Tonnage

No Records Found

Waste Code Matrix					
California	Generator	Trans. 1	Trans. 2	TSDF	Alt. TSDF
RCRA	Generator	Trans. 1	Trans. 2	TSDF	Alt. TSDF

Waste Code Matrix as a spreadsheet

The Department of Toxics Substances Control (DTSC) takes every precaution to ensure the accuracy of data in the Hazardous Waste Tracking System (HWTS). However, because of the large number of manifests handled, inaccuracies in the submitted data, limitations of the manifest system and the technical limitations of the database, DTSC cannot guarantee that the data accurately reflect what was actually transported or produced.

Report Generation Date: 09/07/2016

Matthew Rodriquez
Secretary for
Environmental Protection

Department of Toxic Substances Control

Barbara A. Lee , Director
1001 I Street
P.O. Box 806
Sacramento , CA 958120806

Edmund G. Brown Jr.
Governor

EPA ID PROFILE

Map

ID Number: CAD981684244
Name: NORM REEVES HONDA SUPERSTORE
County: LOS ANGELES
NAICS: N/A

Status: INACTIVE
Inactive Date: 6/30/2003 12:00:00 AM
Record Entered: 4/10/1987 12:00:00 AM
Last Updated: 4/13/2010 10:44:40 AM

	Name	Address	City	State	Zip Code	Phone
Location	NORM REEVES HONDA SUPERSTORE	13555 EXCELSIOR DR	NORWALK	CA	906500000	
Mailing		13555 EXCELSIOR DR	NORWALK	CA	906500000	
Owner	DAVID M CONANT	18900 STUDEBAKER RD	CERRITOS	CA	907010000	0000000000
Operator/Contact	LEE S STACY - VP CORP OPS	INACT PER NONDEL 00VQ - CR	CERRITOS	CA	907033010	5624023844

Based Only Upon ID Number: **CAD981684244**

Calif. Manifests?	Non Calif. Manifests?	Transporter Registration?
Yes	N/A	INACTIVE

California and Non California Manifest Tonnage Total and Waste Code by Year Matrix by Entity Type (if available) are on the next page

Calif. Manifest Counts and Total Tonnage

Top line represents Manifest Count and Bottom line represents Total Tonnage

Year	Generator	Trans. 1	Trans. 2	TSDF	ALT. TSDF
1993	1 5.00400	0 0.00000	0 0.00000	0 0.00000	0 0.00000
1996	2 0.50830	0 0.00000	0 0.00000	0 0.00000	0 0.00000
1997	9 8.01480	0 0.00000	0 0.00000	0 0.00000	0 0.00000
1998	8 10.20170	0 0.00000	0 0.00000	0 0.00000	0 0.00000
1999	2 0.62700	0 0.00000	0 0.00000	0 0.00000	0 0.00000
2002	3 0.92235	0 0.00000	0 0.00000	0 0.00000	0 0.00000
2006	1 0.30000	0 0.00000	0 0.00000	0 0.00000	0 0.00000
2008	1 0.30000	0 0.00000	0 0.00000	0 0.00000	0 0.00000

Non California Manifest Total Tonnage

No Records Found

Waste Code Matrix					
California	Generator	Trans. 1	Trans. 2	TSDF	Alt. TSDF
RCRA	Generator	Trans. 1	Trans. 2	TSDF	Alt. TSDF

Waste Code Matrix as a spreadsheet

The Department of Toxics Substances Control (DTSC) takes every precaution to ensure the accuracy of data in the Hazardous Waste Tracking System (HWTS). However, because of the large number of manifests handled, inaccuracies in the submitted data, limitations of the manifest system and the technical limitations of the database, DTSC cannot guarantee that the data accurately reflect what was actually transported or produced.

Report Generation Date: 09/07/2016

Matthew Rodriquez
Secretary for
Environmental Protection

Department of Toxic Substances Control

Barbara A. Lee , Director
1001 I Street
P.O. Box 806
Sacramento , CA 958120806

Edmund G. Brown Jr.
Governor

EPA ID PROFILE

Map

ID Number:	CAP400478201	**Status:**	INACTIVE
Name:	GE CO NORWALK TOOL FACILITY	**Inactive Date:**	12/21/2000 12:00:00 AM
County:	LOS ANGELES	**Record Entered:**	5/13/1998 12:00:00 AM
NAICS:	N/A	**Last Updated:**	7/6/2010 11:09:30 AM

	Name	Address	City	State	Zip Code	Phone
Location	GE CO NORWALK TOOL FACILITY	13555 EXCELSIOR DR NE COR	NORWALK	CA	906505236	
Mailing		--	--	99	000000000	
Owner	--	--	--	99	--	0000000000
Operator/Contact	--	--	--	99	--	--

Based Only Upon ID Number: **CAP400478201**

Calif. Manifests?	Non Calif. Manifests?	Transporter Registration?
Yes	N/A	INACTIVE

California and Non California Manifest Tonnage Total and Waste Code by Year Matrix by Entity Type (if available) are on the next page

Calif. Manifest Counts and Total Tonnage

Top line represents Manifest Count and Bottom line represents Total Tonnage

Year	Generator	Trans. 1	Trans. 2	TSDF	ALT. TSDF
1993	1 1.18050	0 0.00000	0 0.00000	0 0.00000	0 0.00000

Non California Manifest Total Tonnage

No Records Found

Waste Code Matrix					
California	Generator	Trans. 1	Trans. 2	TSDF	Alt. TSDF
RCRA	Generator	Trans. 1	Trans. 2	TSDF	Alt. TSDF

Waste Code Matrix as a spreadsheet

The Department of Toxics Substances Control (DTSC) takes every precaution to ensure the accuracy of data in the Hazardous Waste Tracking System (HWTS). However, because of the large number of manifests handled, inaccuracies in the submitted data, limitations of the manifest system and the technical limitations of the database, DTSC cannot guarantee that the data accurately reflect what was actually transported or produced.

Report Generation Date: 09/07/2016

Noli Valera

Senior Project Manager

5261 West Imperial Highway, Los Angeles, California 90045 *310-854-6300*

Noli_Valera@efiglobal.com

Years' Experience: 10

Professional Summary:

Noli Valera is an experienced environmental professional and has been in the environmental consulting industry since 2006. His due diligence experience has included preparation of Phase I and II Environmental Site Assessments and Transactions Screen Assessments, residential, commercial and industrial property audits, dry cleaning facility audits, and groundwater, soil, and soil vapor sampling. His industrial hygiene experience has included indoor air quality and microbial investigations, asbestos/lead/PCB surveys, and hazardous material abatement oversight. He has also provided client services for regulatory compliance projects, which have included development of SPCC plans, SWPPP assessments and inspections, hazardous material reports, and emergency response plans for various clients.

Licenses and Certifications:

OSHA 40-Hour Hazardous Waste Operations Certified
California Division of Occupational Safety & Health (DOSH) Certified Site Surveillance Technician (CA, #08-4415, 2008)
California Department of Public Health (DPH) Certified Lead Sampling Technician (CA, #21468)
California Engineer-in-Training (CA, #156159, 2015)

Project Experience:

Equity Residential and AvalonBay Communities, Throughout California
Phase I ESAs/Annual Environmental Inspections
Prepared Phase I ESAs, conducted asbestos/lead based-paint surveys, and conducted annual environmental inspections for over 100 residential communities throughout California.

Bank of the West, Throughout Southern California
Phase I ESAs
Served on team preparing Phase I ESAs for over 30 Chevron-brand gasoline station properties throughout California, several of which had ongoing groundwater monitoring investigations. Conducted inspections and regulatory agency file reviews, prepared and reviewed reports.

Bay Area Oil Refinery, Contra Costa County, California
Semi-Annual Groundwater Monitoring
Served as team leader for semi-annual groundwater monitoring events at a San Francisco Bay Area oil refinery – over 300 groundwater monitoring wells were

gauged/sampled during the sampling event. Collected samples, prepared reports, and trained junior staff.

Steel Production Facility, Contra Costa County, California
Spill Prevention Control and Countermeasure (SPCC) Plan Preparation
Prepared SPCC plan for 400-acre steel manufacturing facility, which utilized various petroleum and food-grade aboveground storage tanks in their operations. Provided continuous consulting, including tank testing and tank removal oversight.

National Banking Institution, Throughout Northern and Central California
ACM Surveys and Abatement Oversight
Conducted over 75 ACM surveys and abatement oversight projects for branch offices of a national banking institution.

Former Stevedoring Facility, Los Angeles, California
Phase I/II ESA
Prepared Phase I and Phase II report for former ship repair facility near the Port of Los Angeles. Conducted soil and soil vapor assessment for former underground storage tanks (USTs) for anticipated reconstruction of property.

Dry Cleaner Facility, Burbank, California
Phase I/II ESA
Prepared Phase I/II report for shopping center, which included an active dry cleaner facility (since 1950s). The assessment, which was conducted on behalf of a potential buyer, discovered the presence of perchloroethylene (PCE) in local soils, warranting further remediation work.

Wiseburn High School, El Segundo, California
SWPPP Inspections
Conducted weekly SWPPP inspections for the Wiseburn High School construction project and administered best management practices per stormwater discharge requirements

Professional Experience:

EFI Global, Inc., Los Angeles, California
Senior Project Manager, 2013-Present

ATC Associates Inc. / Cardno ATC, Pleasanton/Monterey Park, California
Staff Scientist/Hygienist, 2006-2013

Education:

Bachelor of Arts, Environmental Sciences, University of California, Berkeley
Berkeley, California, 2006

Masters of Science, Environmental Engineering, Loyola Marymount University
Los Angeles, California, 2015

References:

Mr. Matthew Rodda
EFI Global
Los Angeles, California

Ms. Nicole Rivera
EFI Global
Los Angeles, California

Heather Nilson

Senior Project Manager

5261 West Imperial Highway, Los Angeles, California 90045 *310-854-6300*231*

Heather_Nilson@efiglobal.com

Years' Experience: 9

Professional Summary:

Heather Nilson has been in the environmental business since 2006 and meets the definition of an Environmental Professional (EP) as defined in the EPA All Appropriate Inquiry (AAI) regulations. Ms. Nilson is an experienced environmental professional with experience working both for regulatory agencies and in the private sector. Ms. Nilson has worked directly with clients and regulatory bodies to assess environmental conditions and has assisted in the development of plans by which to resolve such conditions. Ms. Nilson's experience includes all stages of environmental projects including Phase I environmental site assessments, soil vapor surveys (Phase II), Property Condition Assessments, Seismic Risk Assessments, and project management of ALTA Surveys.

- Phase I Environment Site Assessment
- Property Condition Assessment
- Seismic Risk Assessment
- ALTA Surveys

Licenses and Certifications:

OSHA 40-Hour Hazardous Waste Operations Certified
OSHA 8-Hour HAZWOPER Annual Refresher

Project Experience:

Firestone Boulevard - Southgate, California
Due diligence performed at a property which revealed a fill port during site inspection. In the 1940's and 1950's, the site had been identified as a historical "gas station" and "service station." Based on the observation of the fill port and historical data, a geophysical survey and soil sampling program was initiated at the site. As no contamination was encountered at the site after extensive testing, the bank loan was funded and a reserve account was establish to remove the UST post closing.

Affordable Housing Projects - California
Phase I Environmental Site Assessment Reports were conducted for various properties throughout the state of California for public agencies and private entities as potential sites for affordable housing projects. Special challenges involved with specific projects included soil sampling and pesticide testing for properties that were historically utilized for agricultural purposes.

Management of Phase I Process
Conducted numerous Phase I Environmental Site Assessments throughout California and in several states across the US. Managed local historical and regulatory research

through communications with local agencies by email and telephone. Additionally, communication is kept with sub consultants when the subject site is out of our locality in order to create smooth process for all involved.

Non-profit Housing and Education Center Assessment – Culver City, California
Due diligence performed at multiple properties of a non-profit group specializing in the education of special need children and adults. Assessments were conducted of residential and educational properties. Special concerns during inspections included the privacy of those onsite.

Los Cerritos Wetlands – Long Beach, California
Metals analysis conducted of soils within the wetlands in order to create baseline study for future comparisons of further research conducted by CSU, Long Beach. Challenges included tidal influence and various soil conditions encountered during hand auguring. Testing was completed using EPA 6000/7000 in a lab on campus and analyzed through tables utilizing Microsoft Excel.

Area 3 San Gabriel Valley, Los Angeles County, California
Analysis and maintenance of records database for Los Angeles Regional Water Quality Control Board SLIC2 unit. Tasks included visitation of sites, visual observations, communication with tenants, and mailings to owners. Management of files was conducted in storage and for consultants review. Communication was maintained with consultants in order to provide information needed with respect to sites under investigation.

Professional Experience:

Andersen Environmental an EFI Global Company, March 2015 to Present
Senior Project Manager, 2015-present

Andersen Environmental, Los Angeles, CA June 2007-March 2015
Senior Project Manager, 2012-present
Project Manager, 2008-2012
Environmental Specialist, 2007-2008

Los Angeles Regional Water uality Control Board, April 2006 to May 2007

Education:

BS, Environmental Science and Policy, California State University, Long Beach, California, 2007

References:

Alan Hiller
Rexford Industrial
11620 Wilshire Boulevard, Suite 1000, Los Angeles, CA 90025
Address (include City, ST)

Cynthia Michaels
American Communities
8520 Washington Blvd, Culver City, CA 90232

MS it.	Findings /Remarks
M	THERE WERE QUESTIONS AS TO WHO THE DRUMS
	TOO. FILE
M.	SITE VISIT 001 'HW'. 001 HW INSPECTION. CONSE
	MARCO, CONSTRUCTION WORKER. CONFIRMED DYNA
	SERVICES NO LONGER OPERATING AT THIS LOCA
	~~BASE~~ NO HAZ WASTE OR HAZ MAT IN REPORTABLE
	OBSERVED. DID OBSERVE 1/5 GALLON CONTAINE ½
	WITH COMPOUND CLEANING LIQUID. UNABLE TO
	THIS WAS MATERIAL LEFT BY PREVIOUS BUSINESSES
	PRODUCT BEING USED BY CONTRACTORS
	SITE VISIT CONTRACTORS ON SITE CLAIM CLEANING
	DOES NOT BELONG TO THEM
	PHONE DISCUSSION WITH DOUG ARMOND (310) 821-
	PROPERTY MANAGER. MR ARMOND INFORMED OF
	LIQUID. WILL RESEARCH AND GET BACK
M	PHONE DISCUSSION WITH CARLOS ANAYA, DYNAMIC
	MR ANAYA CLAIMS ~~CLEANING~~ CLEANING LIQUID IS NO
	REQUEST FINAL DISPOSAL DOCUMENTATION. CONT
	O/B STATES AS 8/2003. FINAL DISPOSAL DOCUMEN
	RETURN FILE TO FOLLOW UP CLEANING LIQUID H
	FINAL WASTE DISPOSAL 10/30/03 PER MR ANAY
	EMPLOYEE AS OF 11/2003

EXCELSIOR DR #2 NORWALK 9065

Findings /Remarks

DOCUMENTATION REQUESTED FOLLOW-UP.

PHONE CALL FROM JOSE CASTANEDA. MR

CLAIMS THAT SOME OF THE DRUMS WERE ~~[illegible]~~ PIC

BUT SOME STILL REMAIN. HE WAS INSTRUCTED T

DISPOSAL DOCUMENTATION AFTER ALL DRUMS WE

EXPECTED TIME OF COMPLETION - BY THE END OF T

FOLLOW-UP

PHONE DISCUSSION WITH NORA. LEFT MESSAGE W

TOM MILLER TO CONTACT THIS OFFICE REGARDING

OF EMPTY (CONTAMINATED) DRUMS. RETURN F

SITE VISIT. OUR HW INSPECTION WITH JOSE CA

FACILITY STILL HAS 5-DRUMS (NOT LEGAL

ON SITE. PER NORA ~~[illegible]~~ COGBURN (714) 534-

DYNAMIC SERVICES, DRUMS BELONG TO NORM

AND WERE INHERITED ~~[illegible]~~ WHEN T

OCCUPIED/LEASED THIS SITE. SHE CLAIMS TH

IN THE PROCESS OF DISPOSING THESE DRUM

555 EXCELSIOR DR #2 NORWALK 90

HMS Init.	Findings /Remarks
MM	SITE VISIT REINSPECTION WITH JOSÉ
	OF HW. FACILITY IS USING 2/55 GAL
	TO STORE HAZ WASTE. ~~BUSINESS~~ BUSINESS IS W
	FOR ~~HAZ~~ PICK-UP OF 16 EMPTY DRUMS
	PENDING - RETURN FILE.
MM	PHONE DISCUSSION WITH CHRIS MILLER.
	WAS INSTRUCTED TO PROVIDE THE LAST 3 O
	RECEIPTS FROM 9-26-01. + + DISPOSAL ~~ORDER~~ RECEIPT AND DISPOSAL DOCU
	FOR EMPTY DRUMS. RETURN FILE.
MM	DISPOSAL RECEIPTS (POSTED) MARKED 12/1/0
	AND REVIEWED. ~~RECEIPTS~~ RECEIPTS FA
	THESE RECEIPTS ALONG WITH DELIVERY STATE
	~~SUFFICIENT~~ REASONABLE COMPLIANCE TH
	DATED 9.26.01 ~~ABSOLVED~~ PENDING DISPOSAL
	FOR EMPTY DRUMS. RETURN FILE
MM.	PHONE DISCUSSION WITH CHRIS MILLER.
	REQUEST INFO REGARDING DRUM DISPOSAL

EXCELSIOR DIE #2

MS it.	Findings /Remarks
M	SITE VISIT ODI HM; ODI HW INSPECTION! C
	WITH JOSE CASTANEDA, MANAGER. AUTO
	DETAILING, HAS REPORTABLE QUANTITIES OF HA
	AND GENERATES HAZ WASTE. NOV ISSUED
	CONTACT CORP OFFICE FOR INFO.
M	PHONE DISCUSSION WITH LORY SCOTT. DBA
	& START DATE OBTAINED. COMPANY WILL
	NUMBER OF EMPTY DRUM, LICENSE AS
	FOR NOV FOLLOW UP REVISIT. RETURN
M	UP FORMS & SAMPLE UP FORMS REQUESTED
	LORY SCOTT. NOV EXPLAINED TO MS SC
	SCOTT ALSO STATED THAT EMPTY DRUM
	TO NORAM REFUSES REQUEST COPY OF
	RECEIPT. I/ DISPOSAL OF EMPTY DRUM
	FILE
N	UP FORMS &, DISPOSAL DOCUMENTATION REC
	AND REVIEWED. CHEMICAL DESCR

GARDEN GROVE, CA 92843

DEC 19 2003

o Type:

s Phone: 714-534-8300

ddress: 11821 WOODBURY RD.
GARDEN GROVE, CA 92843

/Care of:

IFORMATION

lity ID: FA0031410

Name: **DYNAMIC SERVICES INC**

loyee: 18

ation: 13555 EXCELSIOR DR UNIT 2
NORWALK, CA 90650

Phone: 714-534-8300

dress: 11821 WOODBURY RD.
GARDEN GROVE, CA 92843

are of: TOM MILLER

Email Address:

strict: SE - SOUTHEAST

Code: NRWK

iction: CO

Hours:

Code: 7542

NOB: CARWASHER

Code: 09

ode 1): 020

& B #:

1 (D1): 09/01/00

GENERAL HEALTH PROGRAM ELEMENTS

Program Element	Current Status	EPA #	Effective Date D1 (Beg.) & C1 (End)	
- HW GEN, 6-19 EMPLOYEES	Inactive, non-billable		09/01/00	10/30/03
- HM HANDLER, FEE GROUP 01	Inactive, non-billable		09/01/00	10/30/03

ne: 714-534-8300
ss: 11821 WOODBURY RD.
GARDEN GROVE, CA 92843
e of:
ype:

RMATION

D: FA0031410
e: DYNAMIC SERVICES INC
e: 18
n: 13555 EXCELSIOR DR UNIT 2
NORWALK, CA 90650
e: 714-534-8300
s: 11821 WOODBURY RD.
GARDEN GROVE, CA 92843
of: TOM MILLER
E-Mail Address:
ct: SE - SOUTHEAST
le: NRWK
n: CO
rs: Days: Hours:
le: 7542 Carwashes
Nature of Business: CARWASH
de: 09 UNKNOWN
on: 020
rational: 09/01/00

GENERAL HEALTH PROGRAM ELEMENTS

ogram Element	Current Status	EPA #	Effective Date Beg	End	Program E
5-19 EMPLOYEES	Active, billable		09/01/00		
LER, FEE GROUP 01	Active, billable		09/01/00		

ement: INACTIVATE HW & HM EFFECTIVE 1030

	4. Hazardous Components (For mixture only)				5.	6. Quantities			
	Trade Secret	Chemical Name	% Weight	EHS	CAS #	Type and Physical State	Max. Daily	Average Daily	Largest Cont.	Units
ANER		ACETONE	50.0		67-64-1	M	55	27	55.00	A
		ISOPROPYL ALCOHOL	15.0		67-63-0	M: Mix P: Pure W: Waste				A: Gallons B: Cu. Feet C: Pounds D: Tons
		TOLUENE	30.0		108-88-3		Curies: (If radioactive)	Days On Site:	Storage Container:*	
		VM&P NAPHTHA, MED ALIPHATIC	20.0			L				
		XYLENES	15.0		1330-20-7	L: Liquid S: Solid G: Gas		365	D	Waste Code:
ENTS, RIC)		ACETONE	35.0		67-64-1	W	110	55	55.00	A
		ISOPROPYL ALCOHOL	15.0		67-63-0	M: Mix P: Pure W: Waste				A: Gallons B: Cu. Feet C: Pounds D: Tons
		ACETATE	8.0				Curies: (If radioactive)	Days On Site:	Storage Container:*	
		LACQUER DILUENT	35.0			L				
		XYLENES	15.0		1330-20-7	L: Liquid S: Solid G: Gas		365		Waste Code:

BONNIE CHASE

ROM: EE0000520 - REYNA, MINA
HHMD

COMPLAINT ID: CO0004768

FA0031410 - DYNAMIC SERVICES INC

Requires further action? N

DEC 19 2003

NER INFORMATION

032166 - DYNAMIC SERVICES INC
DBA : DYNAMIC SERVICES INC
Site Address : 11821 WOODBURY RD
GARDEN GROVE, CA 92843

ling Address: 11821 WOODBURY RD.
GARDEN GROVE,

Phone:

FACILITY INFORMATION

FA0031410 - DYNAMIC SERVICES INC
Location :
Site Address : 13555 EXCELSIOR DR UNIT 2
NORWALK, CA 90650

Mailing Address: 11821 WOODBURY RD.
GARDEN GROVE, CA 92843 USA

Phone: 1st: 714-534-8300

ENT

PLAINT ID NUMBER: CO0004768

Service Code: _____
Action Code: _____
Result Code: _____

COMPLAINT MODE : DATA OPERATIONS REFERRAL

District : SE

RCE OF REQUEST:

Complainant: Complainant Not Specified
Address: Address Not Specified

Home/Cell Phone : Phone Not Specified
Work Phone : Phone Not Specified
Email Address :

CRIPTION: *(Please clearly describe the changes / corrections)*

STATUS : 16 - OUT OF BUSINESS

INFORMATION SUBMITTED BY DYNAMIC SERVICES INDICATING LOCATION HAS BEEN CLOSED. SIGNATURE ON ANNUAL CERTIFICATION NOT LEGIBLE.

Michael Uyehara - Business name Dynamic Services Inc. has gone OUT OF BUSINESS effective 10/30/03. INACTIVATE Haz Waste & Haz Operations moved to 17806 Bellflower, Bellflower Haz Waste & Haz Mat status unknown. For the new location Inspector Mike Bravo was not

		Date / Time	
Received by :	EE0000520 - REYNA, MINA	11/25/03	11:21:52
Assigned to :	**EE0000103 - UYEHARA, MICHAEL**	12/2/03	10:52:20

List dates, times, types of notices, names address and phone numbers of people involved. Describe conditions and actions taken.

ls _____
ne In _____
ne Out _____
s/Min _____

BONNIE CHASE
EE0000520 - REYNA, MINA
HHMD

PLAINT ID: CO0004768

031410 - DYNAMIC SERVICES INC

R INFORMATION

66 - DYNAMIC SERVICES INC
DBA : DYNAMIC SERVICES INC
Address : 11821 WOODBURY RD
GARDEN GROVE, CA 92843

Address: 11821 WOODBURY RD.
GARDEN GROVE,

Phone:

FACILITY INFORMATION

FA0031410 - DYNAMIC SERVICES INC
Location
Site Address 13555 EXCELSIOR DR UNIT 2
NORWALK, CA 90650

Mailing Address: 11821 WOODBURY RD.
GARDEN GROVE, CA 92843 USA

Phone: 1st: 714-534-8300

AINT ID NUMBER: CO0004768

rvice Code: _____
ction Code: _____
esult Code: _____

COMPLAINT MODE : DATA OPERATIONS REFERRAL

District : SE

E OF REQUEST:

omplainant: Complainant Not Specified
Address: Address Not Specified

Home/Cell Phone : Phone Not Specified
Work Phone : Phone Not Specified
Email Address :

STATUS : 16 - OUT OF BUSINESS

PTION:

INFORMATION SUBMITTED BY DYNAMIC SERVICES INDICATING LOCATION HAS BEEN CLOSED. SIGNATURE ON ANNUAL CERTIFICATION NOT LEGIBLE.

Date / Time

Received by : EE0000520 - REYNA, MINA 11/25/03 11:21:52

Assigned to : ~~EE0000082 - WESTCOTT, WILLIAM~~ ~~11/25/03~~

Michael Uyehara

DEC 0 2 2003

12-10-03 SITE VISIT CONFIRMED OUT OF BUSINESS STATUS, EFFECTIVE 10-30-03 HWL & HML INACTIVATED. OPERATIONS MOVED TO 17806 Bellflower, Bellflower ~~Bldg~~ HAZ WASTE & HAZ MAT STATUS UNKNOWN FOR THE NEW LOCATION.

RECEIVED
DEC

GARDEN GROVE, CA 92843

TTN/Care of:

E INFORMATION

On Site Regulated Substanc

Facility ID: FA0031410

lity Name: DYNAMIC SERVICES INC

Location: 13555 EXCELSIOR DR UNIT 2

NORWALK, CA 90650

Phone: 714-534-8300

Address: 11821 WOODBURY RD.

GARDEN GROVE, CA 92843

or/Care of: TOM MILLER

E-Mail Address:

SIC Code: 7542

Nature of Business: CARWASHER

ting Hours: Days: Hours:

Station: 020

me Operational: 09/01/00

NTAL CONTACT INFORMATION

TOM MILLER
11821 WOODBURY RD
GARDEN GROVE CA 92843

Phone : 714-534-8300

* No Site
Pleas

* Please Fill-Out

CONTACT INFORMATION

	PRIMARY CONTACT:	SECONDARY CONTACT:
	CARLOS ANAYA	THOMAS MILLER
	AREA MANAGER	PRESIDENT
hone :	949-283-5006	714-534-8300
hone :	949-283-5006	714-981-4835
	Not Specified	714-266-7233

INFORMATION

PARCEL NUMBER _____ - _____ - _____

...n Name	Trade Secret	Chemical Name	% Weight	EHS	CAS #	Type and Physical State	Max. Daily	Average Daily	Largest Cont.	
		4. Hazardous Components (For mixture only)				5.	6. Quantities			
PAINT ENTS, IERS ERIC) ED		ACETONE	35.0		67-64-1	W	110	55	55.00	A
		ISOPROPYL ALCOHOL	15.0		67-63-0	M: Mix P: Pure W: Waste				B
		ACETATE	8.0				Curies: (If radioactive)	Days On Site:	Storage Container:*	C
		LACQUER DILUENT	35.0			L				D
		XYLENES	15.0		1330-20-7	L: Liquid S: Solid G: Gas		365		W C
2D GUN ANER VENT ED		ACETONE	50.0		67-64-1	M	55	27	55.00	A:
		ISOPROPYL ALCOHOL	15.0		67-63-0	M: Mix P: Pure W: Waste				B:
		TOLUENE	30.0		108-88-3		Curies: (If radioactive)	Days On Site:	Storage Container:*	C:
		VM&P NAPHTHA, MED ALIPHATIC	20.0			L				D:
		XYLENES	15.0		1330-20-7	L: Liquid S: Solid G: Gas		365	D	W Co

ype:
hone: 714-534-8300
ress: 11821 WOODBURY RD
GARDEN GROVE, CA 92843

OCT 0 4 200

are of:

ORMATION

y ID: FA0031410
me: **DYNAMIC SERVICES INC**
yee: 17
ion: 13555 EXCELSIOR DR UNIT 2
NORWALK, CA 90650
one: 562-402-3844
ess: 11821 WOODBURY RD
GARDEN GROVE, CA 92843

Email Address:

re of:
trict: SE - SOUTHEAST
ode: NRWK
tion: CO
lours:
Code: 7542
Code: 09
de 1): 020
& B #:
(D1): 09/01/00

NOB: CARWASHER

GENERAL HEALTH PROGRAM ELEMENTS

Program Element	Current Status	EPA #	Effective Date D1 (Beg.) & C1 (End)	Desig Emp
HW GEN, 6-19 EMPLOYEES	Active, billable		09/01/00	EE0
HM HANDLER, FEE GROUP 01	Active, billable		09/01/00	EE0

GARDEN GROVE, CA 92843
Phone: 714-534-8300
dress: 11821 WOODBURY RD
GARDEN GROVE, CA 92843
Care of:
p Type:

FORMATION

ty ID: FA0031410
ame: DYNAMIC SERVICES INC
oyee: 18
tion: 13555 EXCELSIOR DR UNIT 2
NORWALK, CA 90650
hone: 714-534-8300
ress: 11821 WOODBURY RD.
GARDEN GROVE, CA 92843
E-Mail Address:
are of:
strict: SE - SOUTHEAST
Code: NRWK
ction CO

Hours: Days: Hours:
Code: 7542 Carwashes
Nature of Business: CA
Code: 09 UNKNOWN
ation: 020
Operational: 09/01/00

GENERAL HEALTH PROGRAM ELEMENTS

t Program Element	Current Status	EPA #	Effective Date Beg	End	Pr
EN, 6-19 EMPLOYEES	Active, billable		09/01/00		
ANDLER, FEE GROUP 01	Active, billable		09/01/00		

uarter				
ounds, rds				

NTAL CONTACT INFORMATION

Please clearly make chang

Phone : Not Specified

* Please Fill-Out

Y CONTACT INFORMATION

	PRIMARY CONTACT:	SECONDARY CONTACT:
s Phone :	Not Specified	Not Specified
ur Phone :	Not Specified	Not Specified
:	Not Specified	Not Specified

NSPECTIONS

Program Element	Service	Result	Action	Violation Code
1002	001	02	01	
3001	001	02	01	
3001	052	10	00	
1002	052	09	00	
3001	053	01	02	
1002	002	09	03	
1002	052	09	00	

3555 EXCELSIOR DR | NORWALK

OF INSPECTION AS FOLLOWS: I. OPENING CONFERENCE II. WALK THROUGH
IV. CLOSING CONFERENCE V. VIOLATIONS

CTION W/ JOSE CASTANEDA
- EMPTY.
1/3 RAINWATER

G -
CTION FEE NOTICE & BUSINESS CARD ISSUED
UP CALL FROM JOSE CASTANEDA + MR CASTANEDA
DRUMS ARE SCHEDULED TO PICKED UP WITHIN 1
TO TRACK DISPOSAL DOCUMENTATION

DISPOSE OF EMPTY DRUMS

IVE DETAILING

.

DING SPOT PAINTING

48 QT.

RAY CANS.

AQ THINNER

WASTE LAQ THINNER / PAINT (1/2)

EMPTY

FULL LAQ THINNER

" " (1/2)

JUST - DIFFERENT CO

PLASTIC COAT

S VIOLATIONS

D HAZ MAT LIC

NO BUSINESS PLAN

SITE MAP

HAZ MAT INVENTORY.

ASTE VIOLATION.

HAZ WASTE LABELLING

DISPOSE ACC. WASTE

~~HAZ LABELLING~~ DISPOSAL DOC

EMPTY CONTAINERS - MANAGE

1/8. L

9/55 WAS

(CHECK

FEE

OK - 11-20-01.

OK

WAITING

55 EXCELSIOR DR #2 | NORTHAMPTON

OF INSPECTION AS FOLLOWS: I. OPENING CONFERENCE II. WALK THROUGH
IV. CLOSING CONFERENCE V. VIOLATIONS

) CASTILLEDA

LABELLING APPLIED

PTY DRUMS WAITING TO BE PICKED U
ON EAST SIDE OF PROPERTY

CONFERENCE.
STRUCTED JUAN TO PROVIDE COPY OF DISPOSA
EMPTY DRUMS. DRUMS WILL BE PICKED UP
OR JUAN

DISPOSAL OF EMPTY DRUMS.

PECTION AS FOLLOWS: I. OPENING CONFERENCE II. WALK THROUGH III.
IV. CLOSING CONFERENCE V. VIOLATIONS

JOSE ~~[illegible]~~ CASTANEDA

) W/ NORA COGBURN (714) 534-8300

LONG TO - NORM REVES. - OK'D BY NORA

↳ ~~GETTING DRUMS~~

- APPEAR EMPTY - ORDERED DRUMS PICKED UP

. RESIDUAL AMTS WEEK.

↳ NOT LEGALLY EMPTY

D TO HAVE DRUMS PICKED UP WITHIN 2 W

E - SOMEONE HAS COME BY AN TAKEN SAMPLE

FROM DRUMS

E CONVERSATION WITH NORA COGBURN -

S BELONG TO NORM REEVES. AND SHE HAS GOT

VAL FROM NORM REEVE TO HAVE DRUMS PICK

DISPOSED. SHE CLAIMS TO HAVE CALLED LAST

ARRANGE A PICKUP OF THE DRUMS. SHE W

RICTED TO DISPOSE WITHIN 2 WEEKS ~~[illegible]~~

E SEND DISPOSAL DOCUMENTATION. IF D

LWALK	ZIP: 90650

d on this notice and issued to you represent violations of the California Code of Regulations (CCR) or the California Health and e. These violations may result in non compliance fees, permit revocation, and/or civil/criminal penalties. Any time granted for c ement action by this Department or other agencies. *You are hereby directed to correct the violations within the time specified.* Failur ferenced titles & chapters: Titles 19, 22, 23, 27 of the CCR, Chapters 6.5, 6.7, 6.95 of the H&S Code and Title 12 of the Los A

(HAZARDOUS WASTE & HAZARDOUS MATERIALS)

EMENT Correctio

l Program Facility Permit by submitting a completed consolidated permit application package (CPP) (LA Co Ord. S

(APPLICABLE UNIFIED PROGRAM FORMS.

HAZARDOUS WASTE GENERATOR REQUIREMENTS

(HIGHLIGHTED WITH YELLOW X)

E DETERMINATION

Correction Date ___/___/___

zardous waste determination for the following

ABA700 10-23-01

owledge of the hazard characteristic and/or n regulation, provide supporting documentation 62.11).

NUMBER

Correction Date ___/___/___

PA Identification number prior to treating, posal or transportation of hazardous waste EPA at 916-324-1781, Fed EPA at 415-495- number).

orter or TSDF that has a valid Identification transportation, treatment, storage, or disposal waste [22CCR 66262.12(c)].

transfer of hazardous waste [H&S

508 ☐ Discontinue treatment of hazardou permit or authorization for treatm [H&S 25201(a)].

STORAGE

Correcti

■ Discontinue storage or obtain a valid storage of:

509 ☐ On-site hazardous waste in tan than 90 days [H&S 25201(a) 66262.34(c)].

510 ☐ On-site hazardous waste in quantities exceeding 6,000 kil the applicable accumulation generators of less than 1000 [H&S 25201(a), 25123.3(h),

511 ☐ On-site hazardous waste for longer than the applicable a gallons has been reached a (satellite storage) [22CCR 66

512 ☐ Off-site hazardous waste in ta period [H&S 25201(a), 2512

513 ☐ Hazardous waste in other t pads, or containment bu 25123.3(b)(4)].

514 ☐ Hazardous waste at a transfe

vith contents (22CCR 66265.172).
of hazardous waste closed, except when
ng contents [22CCR 66265.173(a)].
s of hazardous waste in a manner which
g ruptures/leaks [22CCR 66265.173(b)].
cing incompatible wastes which may
n the same container [22CCR 66265.177

east weekly, where containers are stored,
leteriorating containers and containment
66265.174).
of hazardous waste is accumulated within
ly with the following:
ble/reactive waste at least 15 meters (50
site property line (22CCR 66265.176).
protect by a berm or other device,
hazardous waste which are incompatible
stes or materials stored nearby.
5.177(c)].
materials in undamaged containers within
anage as a hazardous waste [22CCR

5-9-02

TAINERS

Correction Date 10,26,01

or inner liners greater than 5 gallons with
. Legally manage containers within one
[22CCR 66261.7(e)(f)].
dous waste all containers, or inner liners of
ontained hazardous waste and which are not
per CCR 66261.7(b) or (d) [22CCR

KING REQUIREMENTS

Correction Date 10,26,01

533 ☑ Label each container and tank of hazardo
words "Hazardous Waste" [22CCR 6626
534 ☒ Label each hazardous waste container a
composition, physical state, hazardous
waste contained therein and the name a
generator [22CCR 66262.34(f)(3)].
535 ☒ Label hazardous materials container prope
or handle as a hazardous waste [22CCR

11-01-01

PROPERLY LABEL ALL CO
USED TO STORE HAZARDOUS
(EG PAINT WASTE + ACID

TANKS

Correction Da

536 ☐ Determine whether a tank is leaking
systems without secondary containment.
integrity assessment certified by a regi
civil engineer (22CCR 66265 et seq).
537 ☐ Ensure that a tank system is desig
sufficient structural strength, and c
contents [22CCR 66265.191(b)].
538 ☐ For tank systems installed after 07/14/8
required written assessment certifie
professional engineer for tank testing
sufficient structural integrity [22CCR
539 ☐ Provide secondary containment capab
detecting within 24 hours any leak
[22CCR 66265.193(c)(4)].
540 ☐ Discontinue placing hazardous waste, c
in a tank system which will cause th
system or ancillary equipment to l
[22CCR 66265.194(a)].
541 ☐ Store or treat ignitable or reactive haz
in a manner that will prevent the poss
ignite or react [22CCR 66265.198(a)
542 ☐ Utilize control practices which preven
[22CCR 66265.194(b)].
543 ☐ Maintain sufficient freeboard of at lea
in uncovered tanks [22CCR 66265.1

■ Conduct daily inspections of tanks for the
544 ☐ Discharge control equipment.
545 ☐ Corrosion.
546 ☐ Releases

iffer zone requirements for tanks containing
reactive hazardous waste per NFPA'S
Combustible Liquids Fire Code [22CCR

RIALS

Correction Date ____/____/____

batteries in closed containers which are
venting release of acid and are labeled with
mulation date [22CCR 66266.81(b)].

Correction Date ____/____/____

ontaminating used oil with hazardous waste
ction 25250.7).
oil to prevent discharge to sewer, drainage
e water, ground water, watercourses, or
d. " Prevent" incineration of used oil or
. [H&S 25250.05(a)].
e use of used oil or recycled oil as a dust
sect or weed control agent [H&S 25250.5(b)].
lowing requirements for handling used oil

ed oil filters as hazardous waste, or . . .
266.130(a)].
recycle used oil filters as scrap metal within
2CCR 66266.130(b)].
in closed containers labeled with the words
Used Oil Filters" and the accumulation start
R 66266.130 (c)(C)(3)].
oil that has been drained from used oil filters
waste [22CCR 66266.130(c)(6)].

572 ☐ Water at an adequate volume and pr
water hose streams and foam-produc
automatic sprinkler [22CCR 66265.3

573 ☐ Test/maintain all communication and al
protection, spill control, or decontamin
(22CCR 66265.34)

574 ☐ Provide for immediate access to emerg
communication and/or alarm systems d
waste handling (22CCR 66265.34).

575 ☐ Maintain adequate aisle space for perso
emergency equipment (22CCR 66265.

576 ☐ Make arrangements to familiarize poli
emergency response, local hospitals, c
services and or emergency response c
potential hazards at the facility [22CC

577 ☐ Document in the operating records wh
authorities refuse to enter into arrange
response [22CCR 66265.37(b)].

PROVIDE COPIES OF THE
DISPOSAL MANIFEST FOR
ACETONE/PAINT WASTE
THIS SAMPLE WITHIN 30 D

DOCUMENT REVI

MANIFEST SYSTEM

Correction

578 ☐ Prepare a complete Uniform Hazard
hazardous waste transported or
66262.20(a)].

579 ☐ Designate a facility on the manifest
handle the hazardous waste [22CC

580 ☐ Properly complete, sign, and dat
sections [22CCR 66262.23(a)(1),(2

581 ☐ Submit generator manifest copies
Toxic Substances Control within 30
of hazardous waste [22CCR 66262

582 ☐ Provide the appropriate manifest c
[22CCR 66262.23(b)].

nifest copy is not received within 35 days
.42(a)].
ion Report to DTSC within 45 days when the
copy is not received [22CCR66262.42 (a)].

TRICTIONS (LDR)

Correction Date ____/____/____

notification to the receiving facility with
stating whether the hazardous waste meets
ards [22CCR 66268.7(a)].
ude the following:
ous waste number or California Hazardous
s for non-RCRA hazardous waste listed in
68.29.
ng treatment standards or technology set
cle 4 and 11 [22CCR 66268.7(a)(2)].
mber associated with the waste shipment.
lysis data, where available [22CCR
)].
gned notice and certification for LDR waste
not require further treatment [22CCR
2)].
fication to the receiving facility that a waste
an exemption [22CCR 66268.7(a)(3)].
a copy of all notices, certifications,
waste analysis data and other
for at least five years [22CCR

DOUS WASTE

Correction Date ____/____/____

ardous waste to a foreign country from the
ited unless notification of intent to export is
EPA/DTSC and consent of the receiving

information or statements [H&S 25189.5

604 ☐ Retain waste analysis test records for [22CCR 66262.40(b)].

605 ☐ Retain a copy of the Biennial Report/Ex 3 years [22CCR 66262.40(b)].

606 ☐ Submit a Biennial Report with requir DTSC by March 1 of even-numbere 66262.41(a)].

607 ☐ Submit a written report on a reportable the CUPA within 15 days of the even 22CCR 66265.56(j), 66265.77(a)].

608 ☐ Report to the local CUPA, every two ye established under section (d), the re regarding the recycling of more that month of recyclable materials [H&S 25

CONTINGENCY PLAN AND EMERGENCY

Correction D

610 ☐ For small quantity generators, post eme location of emergency equipment next CFR 262.34(d)(5)].

611 ☐ Maintain a contingency plan onsite [2 *(A California Hazardous Mate Contingency Plan that complies compliance matrix may be used to con plan and contingency plan requirem Section 25504 and 22CCR 66265.51*

612 ☐ Implement the portion of the business or consolidated contingency plan, r procedures, for any occurrence of releases of hazardous materials/waste human health or the environment [66265.56].

613 ☐ Describe the actions needed to resp [22CCR 66265.52(a)].

614 ☐ Describe arrangements agreed upon [22CCR 66265.52(c)].

615 ☐ Identify the emergency coordinators

URCE RECOVERY
CO BLVD
CA 90023

CA0008252405

H. Facility's Phone (800) 49

Including Proper Shipping Name, Hazard Class, and ID Number)	12. Containers No.	Type	13. Total Quantity	14. Unit Wt/Vol
ardous waste liquid	001	D M	00020	G
zardous waste liquid	001	D M	00025	G
zardous Waste Solid s)	003	D M	00075	P

K. Handling Codes for Wastes Listed Above

a. b.

c. d.

e# [illegible] oil & soap
E# 6336 MOTOR OIL
E# 22040404 EMPTY DRUMS

nstructions and Additional Information ERG # 11A) NONE 11B) NONE 11C) NONE
PRIATE PERSONAL PROTECTIVE EQUIPMENT
ERGENCY CONTACT: CHEMTREC 800-424-9300 OR KIRK WALDORF 949-387-3176

ERTIFICATION: I hereby declare that the contents of this consignment are fully and accurately described above by proper shipping name and ar
eled, and are in all respects in proper condition for transport by highway according to applicable international and national government requ

uantity generator, I certify that I have a program in place to reduce the volume and toxicity of waste generated to the degree I have deter
that I have selected the practicable method of treatment, storage, or disposal currently available to me which minimizes the present and futu
ment; OR, if I am a small quantity generator, I have made a good faith effort to minimize my waste generation and select the best waste m
and that I can afford.

	Signature	M
ASTA LEGA	[signature]	0

knowledgement of Receipt of Materials	Signature	M
Chavarria	Jose Chavarria	0

knowledgement of Receipt of Materials	Signature	M

dication Space

of Operator Certification of receipt of hazardous materials covered by this manifest except as noted in Item 19.	Signature	

H. Facility's Phone

...cluding Proper Shipping Name, Hazard Class, and ID Number)	12. Containers No.	Type	13. Total Quantity	14. Unit Wt/Vol	I. Wa...
[illegible]	001	1	00080		State / EPA/O
[illegible]	001	1	00085		State / EPA/C
[illegible]	000	1	00075	P	State / EPA/
					State / EPA/

...s for Materials Listed Above: [illegible]

K. Handling Codes for Wastes Listed Above

a. b.

c. d.

...tructions and Additional Information [illegible]

...TIFICATION: I hereby declare that the contents of this consignment are fully and accurately described above by proper shipping name and are cla... ...d, and are in all respects in proper condition for transport by highway according to applicable international and national government regulatio...

...ntity generator: I certify that I have a program in place to reduce the volume and toxicity of waste generated to the degree I have determine... ...t I have selected the practicable method of treatment, storage, or disposal currently available to me which minimizes the present and future th... ...nt; OR, if I am a small quantity generator, I have made a good faith effort to minimize my waste generation and select the best waste manag... ...d that I can afford.

	Signature	Month
...STALVEDA	[illegible]	0 5

...owledgement of Receipt of Materials	Signature	Month
...chavarria	[illegible] Chavarria	0 5

...owledgement of Receipt of Materials	Signature	Mon...

...tion Space

Operator Certification of receipt of hazardous materials covered by this manifest except as noted in Item 19	Signature	Mo...

Gallons	Days Since Last Delivery	Pumpable	Non-Pump	Manifest#
55	0	27	0	20273451
53	7	38	0	20273467
53	7	33	0	20273671
55	8	31	0	20274019
43	5	27	0	20274030
53	8	35	0	20267271
55	8	28	0	20268456
45	7	28	0	20268750
30	6	18	0	20269129
35	7	15	0	20269380
48	7	33	0	20416789
37	6	28	0	20416887
55	7	34	0	20417157
53	8	35	0	20420078
45	7	28	0	20420375
32	7	25	0	20420337
40	8	25	0	20431502
24	6	20	0	20431556
53	7	41	0	20431586
53	8	31	0	20433655
35	5	27	0	20433633
50	9	35	0	20433621
20	6	18	0	02060698

** CONTINUED ON NEXT PAGE **

Gallons	Days Since Last Delivery	----WASTE---- Pumpable	Non-Pump	Manifest#

** CONTINUED FROM PREVIOUS PAGE **

40	6	25	0	20606121
40	8	25	0	20606096
22	6	15	0	20606078
40	9	35	0	20606094
37	6	24	0	20778824
50	7	40	0	20778863
55	8	50	0	20893994
40	6	27	0	20778826
52	6	32	0	20894672
47	8	40	0	20498156
53	8	40	0	20498184
40	5	35	0	20498196
50	9	55	0	20609824
50	6	30	0	20609834
55	7	44	11	20699785
53	8	42	0	20700878
50	6	35	0	20695579
48	8	37	0	20701443
25	6	0	0	00000000
38	8	40	0	20702612
27	7	25	0	20925367

** CONTINUED ON NEXT PAGE **

Gallons	Days Since Last Delivery	----WASTE---- Pumpable	Non-Pump	Manifest#

** CONTINUED FROM PREVIOUS PAGE **

20	6	0	0	00000000
30	7	0	0	00000000
35	7	35	0	20926648
35	8	15	0	20926792
23	7	0	0	00000000
25	6	50	0	20925870
42	8	0	0	20927971
35	7	28	0	20929276

2179	6	1484	11

ed above has been recycled in accordance with fed
ulations.
ps and car dealers participating in the waste rec
ow apply a 70% default solvent percent to each wa
ean-up solvents and claim a 100% waste credit in
analysis. This default solvent percent does not
nd still bottom solids. Facilities claiming high
provide a certified lab analysis for each waste s
% waste credit. Copies of all applicable waste m
or proper credit.
uly 15, 1993, all solvents delivered to the PCL S

Gallons	Days Since Last Delivery	----WASTE---- Pumpable	Non-Pump	Manifest#	D
40	0	0	0	00000000	pc
30	14	0	0	00000000	pc
30	14	25	0	20930796	pc
40	16	20	0	20932263	pc
30	13	20	0	20932296	pc
53	14	30	0	20933348	pc
54	14	23	0	21407919	pc
285	12	118	0		

bed above has been recycled in accordance with fede
egulations.
hops and car dealers participating in the waste recy
now apply a 70% default solvent percent to each was
clean-up solvents and claim a 100% waste credit in
ab analysis. This default solvent percent does not
and still bottom solids. Facilities claiming high
provide a certified lab analysis for each waste s
00% waste credit. Copies of all applicable waste m
for proper credit.

ne: 714-534-8300
ss: 11831 WOODBURY AVE
GARDEN GROVE, CA 92843

of:

RMATION

): FA0031410
e: DYNAMIC SERVICES INC
e: 17
n: 13555 EXCELSIOR DR UNIT 2
NORWALK, CA 90650
e: 562-402-3844
s: 11831 WOODBURY AVE
GARDEN GROVE, CA 92843

Email Address:

of:
t: SE - SOUTHEAST
e: NRWK
n: CO
s:
e: 7542
le: 09
1): 020
#:
1): 09/01/00

NOB: CARWASHER

GENERAL HEALTH PROGRAM ELEMENTS

ogram Element	Current Status	EPA #	Effective Date D1 (Beg.) & C1 (End)
GEN, 6-19 EMPLOYEES	Active, billable		09/01/00
HANDLER, FEE GROUP 01	Active, billable		09/01/00

NGELES	106	UNINCORPORAT	
TOR NAME	109	BUSINESS OPER	

37166

II. BUSINESS OWNER

IC SERVICES INC	111	OWNER PHONE	(714) S

ADDRESS

WOODBURY AV.

DEN GROVE	114	STATE	CA	115

4539

III. ENVIRONMENTAL CONTACT

	117	CONTACT PHO	

G ADDRESS

	120	STATE	121	

IV. EMERGENCY CONTACTS

PRIMARY-

~~A MILLER~~ CHRIS MILLER	123	NAME	TOM MI
~~NESS OWNER~~ REGIONAL MANAGER	124	TITLE	PRESIDEN
~~(714) 554-8300~~ 714 504-8350	125	BUSINESS PHONE	(714
	126	24-HOUR PHONE	
714 981-4864	127	PAGER #	714 98

V. ADDITIONAL LOCALLY COLLECTED IN

LOYEES 17	133b	FEDERAL TAX IDENTIFICATION NUMBER	

MAILING/ BILLING INFORMATION

	133d	CITY	133e	STATE
OODBURY AV.		GARDEN GROVE		CA

on my inquiry of those individuals responsible for obtaining the information, I certify under penalty
miliar with the information submitted and believe the information is true, accurate, and complete.

ER/OPERATOR OR DESIGNATED REPRESENTATIVE		DATE 134	NAME OF DOC
nt)	136	TITLE OF SIGNER	

siness Plan (HSC Chapter 6.95 Section 25504 (b) and 19 CCR Sections 2729-2732),

ator Contingency Plan (22 CCR Section 66264.52), and,

ank Emergency Response Plan and Monitoring Program (23 CCR Sections 2632
are not included in this packet.

e duplication in the preparation and use of emergency response plans at the same facilit
ponse personnel and local, state and federal emergency responders during an emergency
the Consolidated Contingency Plan need to be completed for your facility. If you ar
to, refer to the Business Activities Page.

OGRAMS	SECTION(S) TO BE COMPLETED
iness Plan (HMBP)	Cover Page, Section I, and Site Map(s)
tor (HWG)	Cover Page, Section I, and Site Map(s)
nk (UST)	Cover Page, Sections I and II, and Site Map(s)
	Cover Page, Sections I and II, and Site Map(s)

mitted to your local CUPA and at least one copy of the plan shall be maintained a
for inspection by the local agency. Describe below where a copy of your Contingenc
nd Site Map(s), is located at your business:

BINDER IN THE WORK BAY DESK

PLAN CERTIFICATION

that I have personally examined and I am familiar with the information provided b
rmation is accurate, complete, and true.

ES, INC	Title of Owner/Operator TOM MILLER, PRESIDENT
	Date

businesses in completing these plans and will assist in every possible way. If you ha

ANAYA		THOMAS MILLER
ANAGER	124	TITLE PRESIDENT
9-283-5006	125	BUSINESS PHONE 714 534-8300
9-283-5006	126	24-HOUR PHONE 714- 981-4835
N/A	127	PAGER # N/A

I. EMERGENCY RESPONSE PLANS AND PROCEDURES

by State Law to provide an immediate verbal report of any release or threatened rele
gency response personnel, this Unified Program Agency (CUPA or PA), and the Off
ease or threatened release of hazardous materials, immediately call:

FIRE/PARAMEDICS/POLICE/SHERIFF
PHONE: 911

ncy response personnel are notified, you shall then notify this Unified Program Agen

gency: (323) 890-4317
Service: (800) 852-7550 or (916) 262-1621
(800) 424-8802

d during Notification:

Your Name and the Telephone Number from where you are calling.
Exact address of the release or threatened release.
Date, time, cause, and type of incident (e.g. fire, air release, spill etc.)
Material and quantity of the release, to the extent known.
Current condition of the facility.
Extent of injuries, if any.
Possible hazards to public health and/ or the environment outside of the facility.

cal Facility

nergency medical facility that will be used by your business in the event of a
ease or threatened release of hazardous material.

s Community Hospital	PHONE NO: 562-863 4763

S MATERIALS ARE PAINT & THINNER. A
ARE TO BE CLOSED AT ALL TIMES. N
R IGNITORS ARE ALLOWED IN THE AREA
RAINING & MEETINGS ARE DONE ON SIT

(reduce the hazard) – Describe what is done to lessen the harm or the damage to pe
t what has occurred from getting worse or spreading. What is your immediate respo
lease at your business?

EQUIPMENT IS ON SITE (EYE WASH)
USED AS AN ABSORBANT FOR SPILL
ID/OR THINNER

(remove the hazard) – Describe what you would do to stop and remove the hazard
ping a release, cleaning up, and disposing of released materials at your facility?

ALLON DRUMS ARE AVAILABLE FOR
OF HAZARDOUS WASTE

itoring Equipment *(describe)*		
ective Aprons/Coats		
ective Boots		
ctive Gloves		
ective Suits *(describe)*		
Stations *(describe)*		FIRST AID KIT
Vash Stations		
Vash Kits *(i.e. bottle type)*		
tridges *(describe)*		
/Splash Goggles		
s		
Breathing Apparatuses (SCBA)		
e)		
Sprinkler Systems		
xes/Stations		
her Systems (*describe*)		PROVIDED BY DEALE
e)		
escribe)		SAND
describe)		
on Equipment (describe)		
nks (describe)		
Leak Repair Kits (describe)		
escribe)		
ns		
e)		
)		
ns (describe)		
Systems		
ank Leak Detection Monitors		

ress: 11821 WOODBURY RD
GARDEN GROVE, CA 92843
are of:

ORMATION

On Site Regulated Substances

ID: FA0031410
me: DYNAMIC SERVICES INC

ion: 13555 EXCELSIOR DR UNIT 2
NORWALK, CA 90650
one: 714-534-8300
ess: 11821 WOODBURY RD.
GARDEN GROVE, CA 92843
e of: TOM MILLER
E-Mail Address:
Nature of Business: CARWASHER
ode: 7542
ours: Days: Hours:
ation: 020
perational: 09/01/00

CONTACT INFORMATION

~~CHRIS MILLER~~ TOM Miller Phone : 714-534-8300
WOODBURY RD
DEN GROVE CA 92843

lease Fill-Out

NTACT INFORMATION

PRIMARY CONTACT:	SECONDARY CONTACT:
~~CHRIS MILLER~~ CARLOS ANAYA	THOMAS MILLER
~~GENERAL~~ AREA MANAGER	PRESIDENT
1949-283-5006 cell ~~714-590-3846~~	714-534-8300
1949-283-5006 cell ~~714-981-4864~~	714-981-4835
Not Specified	714-266-7233

ORMATION

ame	Trade Secret	Hazardous Components (For mixture only) Chemical Name	% Weight	EHS	CAS #	Type and Physical State	Quantities Max. Daily	Average Daily	Largest Cont.
NT S, S)		ACETONE	35.0		67-64-1	W	110	55	55.00
		ISOPROPYL ALCOHOL	15.0		67-63-0	M: Mix P: Pure W: Waste			
		ACETATE	8.0				Curies: (If radioactive)	Days On Site:	Storage Container:*
		LACQUER DILUENT	35.0			L			
		XYLENES	15.0		1330-20-7	L: Liquid S: Solid G: Gas		365	
GUN R T		ACETONE	50.0		67-64-1	M	55	27	55.00
		ISOPROPYL ALCOHOL	15.0		67-63-0	M: Mix P: Pure W: Waste			
		TOLUENE	30.0		108-88-3		Curies: (If radioactive)	Days On Site:	Storage Container:*
		VM&P NAPHTHA, MED ALIPHATIC	20.0			L			
		XYLENES	15.0		1330-20-7	L: Liquid S: Solid G: Gas		365	D

MATERIALS		
purpose) hazardous materials at or above 55 gallons for r solids, or 200 cubic feet for compressed gases (include STs), or the applicable Federal threshold quantity for an substance specified in 40 CFR Part 355, Appendix A or al materials in quantities for which an emergency plan is 0 CFR Parts 30, 40 or 70?	☒ YES ☐ NO 4	✓ HAZARDOUS M INVENTORY – CH ✓ CONSOLIDATE PLAN (Section I a ✓ TRAINING PLA
D STORAGE TANKS (USTs)		✓ UST FACILITY
underground storage tanks?	☐ YES ☒ NO 5	✓ UST TANK (one
de existing or install new USTs?	☐ YES ☒ NO 6	✓ UST FACILITY
		✓ UST TANK (one ✓ UST INSTALLA OF COMPLIANCE
closing a UST?	☐ YES ☒ NO 7	✓ UST TANK (clos
ID PETROLEUM STORAGE TANKS (ASTs)		
ASTs above these thresholds: acity is greater than 660 gallons, or	☐ YES ☒ NO 8	NO FORM REQU
ity for the facility is greater than 1,320 gallons?		
ASTE		
dous waste?	☒ YES ☐ NO 9	✓ EPA ID NUMB this page. ✓ As a generator and complete Wa
han 100 kg/month of excluded or exempted erials (per HSC 25143.2)?	☐ YES ☒ NO 10	✓ RECYCLABLE
s waste on site?	☐ YES ☒ NO 11	✓ ONSITE HAZ TREATMENT – ✓ ONSITE HAZ TREATMENT –
ct to financial assurance requirements (for and Conditional Authorization)?	☐ YES ☒ NO 12	✓ CERTIFICATI ASSURANCE
azardous waste generated at a remote site?	☐ YES ☒ NO 13	✓ REMOTE WA SITE ANNUAL M
t the closure/removal of a tank that was classified as aste and cleaned onsite?	☐ YES ☒ NO 14	✓ HAZARDOUS CERTIFICATIO
EMENTS		
TANCES		
ances (RS) including Extremely Hazardous Substances greater than the threshold planning quantities fornia Accidental Release Program (Cal ARP) ?	☐ YES ☒ NO 15a	In addition to HA requirements, c ✓ Regulated Su ✓ Risk Manage
ENTS		
materials stored on site at or above a threshold amount CUPA's or PA s local ordinance?	☒ YES ☐ NO 15b	✓ Consult local reporting requi
PA or PA to provide other information?	☒ YES ☐ NO 15c	✓ Waste Gene

COMPLETED

	HMBP FORM	HW	HM	ARP	AST	UST	TP

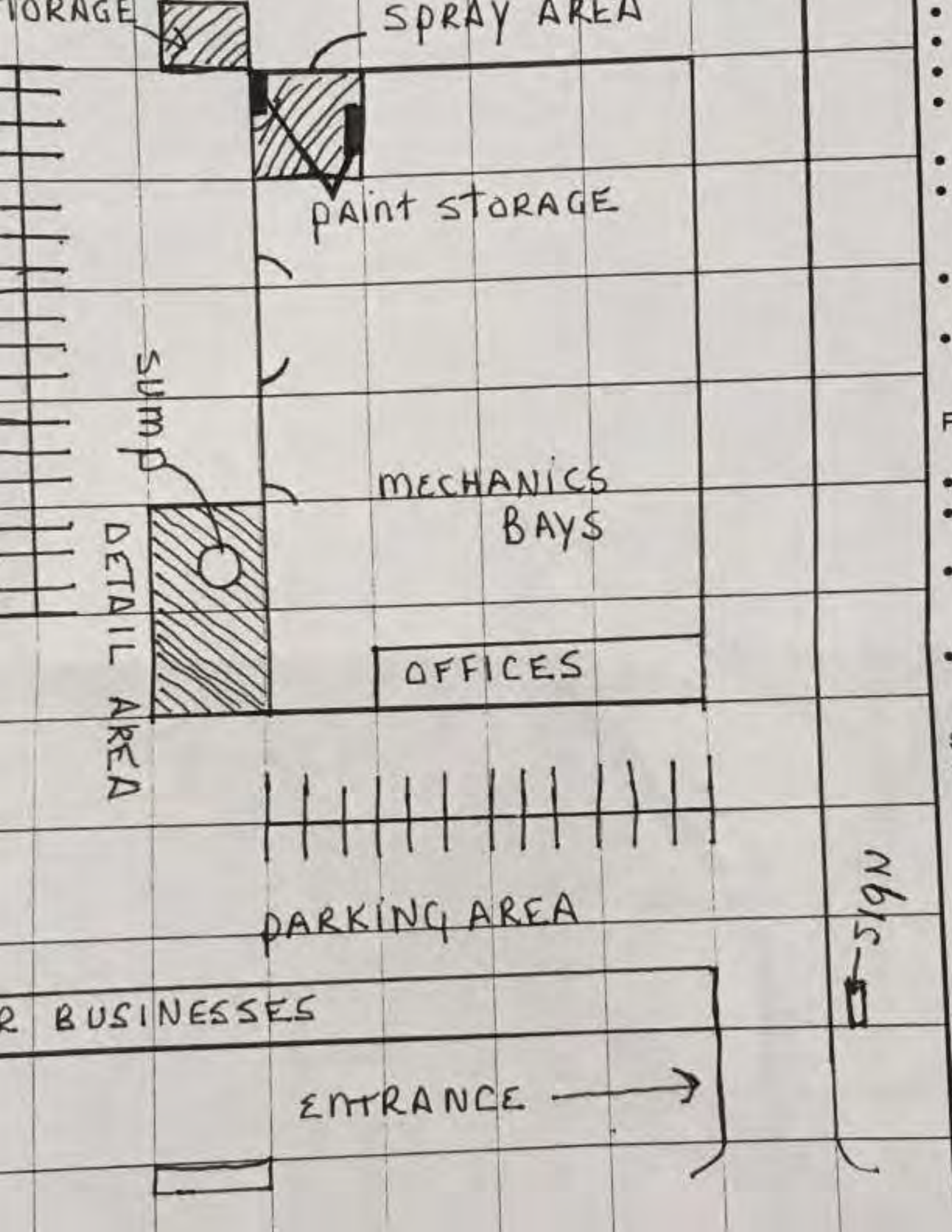
TORAGE
SPRAY AREA
PAINT STORAGE
SUMP
MECHANICS BAYS
DETAIL AREA
OFFICES
PARKING AREA
SIGN
R BUSINESSES
ENTRANCE

...UENTS THINNERS (GENERIC)	206	TRADE SECRET ☐ If Subject to EPCRA, retain
...ASTE	207	EHS* ☐
	208	*If EHS is "Yes", all amounts bel...

...CLASSES (Complete if required by CUPA)

...y) ☐ a. PURE ☑ b. MIXTURE ☐ c. WASTE	211	RADIOACTIVE ☐ Yes ☑ No	212
☐ a. SOLID ☑ b. LIQUID ☐ c. GAS	214	LARGEST CONTAINER 55 GAL	

...IES

☑ a. FIRE ☐ b. REACTIVE ☐ c. PRESSURE RELEASE ☑ d. ACUTE HEALTH ☐ e. CHRONIC H...

...NT 217	MAXIMUM DAILY AMOUNT 218	ANNUAL WASTE AMOUNT 219	STAT...
55 GAL	110 GAL GAL	4800	

☑ a. GALLONS ☐ b. CUBIC FEET ☐ c. POUNDS ☐ d. TONS	221	DAYS O... 3

* If EHS, amount must be in pounds

...OVE GROUND TANK	☐ e. PLASTIC/NONMETALLIC DRUM	☐ i. FIBER DRUM	☐ m. GLASS BOTTLE ☐
...DERGROUND TANK	☐ f. CAN	☐ j. BAG	☐ n. PLASTIC BOTTLE ☐
...NK INSIDE BUILDING	☐ g. CARBOY	☐ k. BOX	☐ o. TOTE BIN
...TEEL DRUM	☐ h. SILO	☐ l. CYLINDER	☐ p. TANK WAGON

☑ a. AMBIENT ☐ b. ABOVE AMBIENT ☐ c. BELOW AMBIENT

...RE ☑ a. AMBIENT ☐ b. ABOVE AMBIENT ☐ c. BELOW AMBIENT ☐ d. CRYOGENIC

HAZARDOUS COMPONENT (For mixture or waste only)		EHS		
ACETONE	227	☐ Yes ☑ No	228	67-
ISOPROPYL ALCOHOL	231	☐ Yes ☑ No	232	67-
ACETATES	235	☐ Yes ☑ No	236	
LACQUER DILUENT	239	☐ Yes ☑ No	240	
XYLENE TOLUENE	243	☐ Yes ☑ No	244	

COMPLETED

...ents are present at greater than 1% by weight if non-carcinogenic, or 0.1% by weight if carcinogenic, attach additional sheets of ...

...LY COLLECTED INFORMATION

...gn Here
...hemicals subject to EPCRA reporting thresholds must sign each Chemical Description page for each ...

	DATE RECEIVED	REVIEWED BY

E / SOLVENT

CL 7002D GUN CLEANER SOLVENT 207

TRADE SECRET ☐ Y

If Subject to EPCRA, refer

EHS? ☐ Y

209 "If EHS is "Yes", all amounts belo

CLASSES (Complete if required by CLIPA)

nly) ☐ a. PURE ☒ b. MIXTURE ☐ c. WASTE 211

RADIOACTIVE ☐ Yes ☒ No 212

☐ a. SOLID ☒ b. LIQUID ☐ c. GAS 214

LARGEST CONTAINER 55 GAL

RIES

☒ a. FIRE ☐ b. REACTIVE ☐ c. PRESSURE RELEASE ☒ d. ACUTE HEALTH ☐ e. CHRONIC H

NT 217	MAXIMUM DAILY AMOUNT 216	ANNUAL AMOUNT 218	STATE
GAL	55 GAL		

☒ a. GALLONS ☐ b. CUBIC FEET ☐ c. POUNDS ☐ d. TONS 221 DAYS O

* If EHS, amount must be in pounds

BOVE GROUND TANK ☐ a. PLASTIC/NONMETALLIC DRUM ☐ i. FIBER DRUM ☐ m. GLASS BOTTLE ☐

NDERGROUND TANK ☐ f. CAN ☐ j. BAG ☐ n. PLASTIC BOTTLE ☐

ANK INSIDE BUILDING ☐ g. CARBOY ☐ k. BOX ☐ o. TOTE BIN

TTEEL DRUM ☐ h. SILO ☐ l. CYLINDER ☐ p. TANK WAGON

☒ a. AMBIENT ☐ b. ABOVE AMBIENT ☐ c. BELOW AMBIENT

URE ☒ a. AMBIENT ☐ b. ABOVE AMBIENT ☐ c. BELOW AMBIENT ☐ d. CRYOGENIC

HAZARDOUS COMPONENT (For mixture or waste only)	EHS	
ACETONE	☐ Yes ☒ No 228	67-6
TOLUENE	☐ Yes ☒ No 232	108-
ISOPROPYL ALCOHOL	☐ Yes ☒ No 236	67-
VM&P NAPHTHA, MED. ALIPHATIC	☐ Yes ☒ No 240	6474
XYLENE	☐ Yes ☒ No 244	1330-

COMPLETED

nents are present at greater than 1% by weight if non-carcinogenic, or 0.1% by weight if carcinogenic, attach additional sheets of p

LLY COLLECTED INFORMATION

ign Here

Chemicals subject to EPCRA reporting thresholds must sign each Chemical Description page for each E

	DATE RECEIVED	REVIEWED BY
ILY		

	RCRA GENERATOR (FEDERAL WASTE)	NON –RCRA GE (CALIFORNIA O
ENERATOR US WASTE PER MONTH)	☐	
ENERATOR KG HAZARDOUS WASTE PER MONTH)	☐	
EMPT SMALL QUANTITY GENERATOR US WASTE PER MONTH)	☐	

WASTE STREAM IDENTIFICATION

COMPLETE THE TABLE BELOW. SEE INSTRUCTIONS FOR CODES AND EXPLANA

B	WASTE DESCRIPTION C	WASTE ID D	AMOUNT PER YEAR E	DISPOSAL METHOD F
JES	Waste Paint & Thinner	214	400 gallons	D

COMPLETED

rtify that the information provided herein is true and accurate to the best of my knowled

NAME	H	OWNER/OPERATOR TITLE
Tom Miller		President
SIGNATURE		DATE
		10-15-01

	DATE RECEIVED	REVIEWED BY

	PA	DISTRICT	IN

Does your facility...		
RIALS		
e) hazardous materials at or above 55 gallons for s, or 200 cubic feet for compressed gases (include r the applicable Federal threshold quantity for an nce specified in 40 CFR Part 355, Appendix A or terials in quantities for which an emergency plan is Parts 30, 40 or 70?	☐ YES ☒ NO 4	✓ HAZARDOUS MA INVENTORY – CHEM ✓ CONSOLIDATED PLAN (Section I and ✓ TRAINING PLAN
DRAGE TANKS (USTs)		
rground storage tanks?	☐ YES ☒ NO 5	✓UST FACILITY ✓UST TANK (one pag
sting or install new USTs?	☐ YES ☒ NO 6	✓UST FACILITY ✓UST TANK (one pe ✓UST INSTALLATI OF COMPLIANCE
g a UST?	☐ YES ☒ NO 7	✓UST TANK (closur
ETROLEUM STORAGE TANKS (ASTs)		
s above these thresholds: s greater than 660 gallons, or or the facility is greater than 1,320 gallons?	☐ YES ☒ NO 8	NO FORM REQUI
E		
waste?	☒ YES ☐ NO 9	✓ EPA ID NUMBE this page. ✓ As a generator, and complete Wa
100 kg/month of excluded or exempted (per HSC 25143.2)?	☐ YES ☒ NO 10	✓ RECYCLABLE
ste on site?	☐ YES ☒ NO 11	✓ ONSITE HAZA TREATMENT – F ✓ ONSITE HAZA TREATMENT –
o financial assurance requirements (for Conditional Authorization)?	☐ YES ☒ NO 12	✓ CERTIFICATI ASSURANCE
rdous waste generated at a remote site?	☐ YES ☒ NO 13	✓ REMOTE WA SITE ANNUAL
e closure/removal of a tank that was classified as and cleaned onsite?	☐YES ☒ NO 14	✓ HAZARDOUS CERTIFICATIO
ENTS		
NCES		
es (RS) including Extremely Hazardous Substances ater than the threshold planning quantities ia Accidental Release Program (Cal ARP) ?	☐YES ☒ NO 15a	In addition to H requirements, ✓ Regulated S ✓ Risk Manag
TS		

	(FEDERAL WASTE)	
ATOR 'ASTE PER MONTH)	☐	
ATOR IAZARDOUS WASTE PER MONTH)	☐	
SMALL QUANTITY GENERATOR ASTE PER MONTH)	☐	

II. WASTE STREAM IDENTIFICATION

MPLETE THE TABLE BELOW. SEE INSTRUCTIONS FOR CODES AND EX

B	WASTE DESCRIPTION C	WASTE ID D	AMOUNT PER YEAR E	DISPOS METHO

that the information provided herein is true and accurate to the best of my

ME Miller	H OWNER/OPERATOR TITLE President
NATURE	DATE

ENTS THINNERS (GENERIC)

If Subject to EPC

207 EHS*

209 *If EHS is "Yes", all amou

SSES (Complete if required by CUPA)

☐ a. PURE ☑ b. MIXTURE ☐ c. WASTE 211 RADIOACTIVE ☐ Yes ☑ No

☐ a. SOLID ☑ b. LIQUID ☐ c. GAS 214 LARGEST CONTAINER 55 G

☑ a. FIRE ☐ b. REACTIVE ☐ c. PRESSURE RELEASE ☑ d. ACUTE HEALTH ☐ e. CHR

217	218 MAXIMUM DAILY AMOUNT	219 ANNUAL ~~WASTE~~ AMOUNT
1 GAL	~~2 GAL~~	40 390 - ~~470~~ 60

221

☑ a. GALLONS ☐ b. CUBIC FEET ☐ c. POUNDS ☐ d. TONS

* If EHS, amount must be in pounds.

GROUND TANK ☐ e. PLASTIC/NONMETALLIC DRUM ☐ i. FIBER DRUM ☐ m. GLASS BOTTL

GROUND TANK ☐ f. CAN ☐ j. BAG ☐ n. PLASTIC BOT

SIDE BUILDING ☐ g. CARBOY ☐ k. BOX ☐ o. TOTE BIN

DRUM ☐ h. SILO ☐ l. CYLINDER ☐ p. TANK WAGO

☑ a. AMBIENT ☐ b. ABOVE AMBIENT ☐ c. BELOW AMBIENT

☑ a. AMBIENT ☐ b. ABOVE AMBIENT ☐ c. BELOW AMBIENT ☐ d. CRYOG

ARDOUS COMPONENT (For mixture or waste only)	EHS	
227	☐ Yes ☑ No 228	
ETONE		
231	☐ Yes ☑ No 232	
PROPYL ALCOHOL		
235	☐ Yes ☑ No 236	
ETATES		
239	☐ Yes ☑ No 240	
QUER DILUENT		
243	☐ Yes ☑ No 244	
ENE, TOLUENE		

present at greater than 1% by weight if non-carcinogenic, or 0.1% by weight if carcinogenic, attach additional she

LECTED INFORMATION

205 TRADE SECRET ☐

If Subject to EPCRA, refer

/ SOLVENT

7002D GUN CLEANER SOLVENT 207 EHS* ☐

209 *If EHS is "Yes", all amounts bel

SSES (Complete if required by CUPA)

☐ a. PURE ☑ b. MIXTURE ☐ c. WASTE 211 RADIOACTIVE ☐ Yes ☑ No 212

☐ a. SOLID ☑ b. LIQUID ☐ c. GAS 214 LARGEST CONTAINER 53 GAL

☑ a. FIRE ☐ b. REACTIVE ☐ c. PRESSURE RELEASE ☑ d. ACUTE HEALTH ☐ e. CHRONIC

217	MAXIMUM DAILY AMOUNT 218	ANNUAL ~~WASTE~~ AMOUNT 219	STA
GAL	5.5 GAL	1140 - 1200	

221 DAYS

☑ a. GALLONS ☐ b. CUBIC FEET ☐ c. POUNDS ☐ d. TONS

* If EHS, amount must be in pounds

E GROUND TANK ☐ e. PLASTIC/NONMETALLIC DRUM ☐ i. FIBER DRUM ☐ m. GLASS BOTTLE

RGROUND TANK ☐ f. CAN ☐ j. BAG ☐ n. PLASTIC BOTTLE

NSIDE BUILDING ☐ g. CARBOY ☐ k. BOX ☐ o. TOTE BIN

L DRUM ☐ h. SILO ☐ l. CYLINDER ☐ p. TANK WAGON

☑ a. AMBIENT ☐ b. ABOVE AMBIENT ☐ c. BELOW AMBIENT

☑ a. AMBIENT ☐ b. ABOVE AMBIENT ☐ c. BELOW AMBIENT ☐ d. CRYOGENIC

ZARDOUS COMPONENT (For mixture or waste only)	EHS	
	227 ☐ Yes ☑ No 228	67-
ETONE	231 ☐ Yes ☑ No 232	108
OLUENE	235 ☐ Yes ☑ No 236	67
SOPROPYL ALCOHOL	239 ☐ Yes ☑ No 240	647
& P NAPHTHA, MED. ALIPHATIC	243 ☐ Yes ☑ No 244	133
YLENE		

are present at greater than 1% by weight if non-carcinogenic, or 0.1% by weight if carcinogenic, attach additional sheets o

COLLECTED INFORMATION

MS nit.	Findings /Remarks
MM	FINAL DISPOSAL DOCUMENTATION RECEIVED AN DISPOSAL DOCUMENTATION DATED 10-29-03 → 10-31-03 REPRESENT WASTES STREAM PREVIOUSLY OBSERV HWL & HML INACTIVATED EFFECTIVE 10-31- NOTE: BUSINESS MOVED USED CAR OPERATION 17308 BELLFLOWER BL BELLFLOWER, ~~[illegible]~~ ~~[illegible]~~ FILE

~~H~~

OCT. 31, 03.

SERVICE BELLFLOWER
OCT. 24

	Findings /Remarks
	RETURNED MAIL RECEIVED. SITE VISIT 001 HW:
	INSPECTION CONDUCTED WITH CHICO RAMIREZ, M
	BUSINESS NO LONGER DETAILS VEHICLES AT THIS
	ANOTHER COMPANY NOW DETAILS THE VEHICL
	SIGNIFICANT REDUCTION IN NUMBER OF EMPLOYE
	REQUESTED DOCUMENTATION INDICATING NUMBER OF
	FOR CONSIDERATION OF CHANGE IN HAZ WAS
	ALSO, NEED TO CHANGE HAZ MAT FEE GROUP
	NOV ISSUED FOR OTHER HW VIOLATIONS. RETU
A	DISPOSAL DOCUMENTATION RECEIVED - REASONABLE
	HAZ MAT INVENTORY CORRECTED AND SUBMITTED FO
	DOCUMENTATION FORWARDED TO DATA OPS. REASO
	COMPLIANCE. HW: HSM NOV DATED 9-26-01 A
	DOCUMENTATION RECEIVED INDICATING 23 EMPL
A	SITE VISIT - RESPONSE TO O/S REQUEST FROM O
	SERVICES, 2ND BUSINESS OPERATING AT THIS LOCA
	WORM REEVES NO LONGER OPERATIN
	LOCATION/ NO REPORTABLE QUANTITIES OF HAZ MAT

contingency plan with attached MSDS inform
Satisfactory. company in Compliance with NOV dated 12/

[redacted]

Routine Inspection Inspected for Hg
and Hg waste. NO NOV ISSUED.
phone call to investigat mail return
spoke w/ the site operator indicated
this business still in operation same
owner mailing address still the s
site visit hand delivered return mail
and obtain form 2730 for mailing addr
change.
File reviewed to investigat mail r
2730 was issued on 1/13/99 to co
mailing address. New mailing addres
not process. 2730 will be resubmitted.
phone call to verify the mailing ad
spoke with Open office Manager.
visited Ojeme at 18500 Studebaker
to deliver Hg Mat recertification f

PHL Investigation. New occupant at this add
is a generator of hazardous waste. Site Record C
at this address deleting PHL # 510589 and addi
PHL # 8116062 for new occupant, DBA: Norm Reeves Hond
New business involves some automotive repair.

Inspection. NOV issued regarding labeling waste o
providing receipts for used oil filter disposal to this
completing small generator business/contingency plan
copy to this office, providing manifest copies for
and waste solvent to this office and keeping
manifests on site 3 years. Company had been k
~~them~~ manifests/receipts at corporate headquarters in Cerritos.

date 12/15/94.

Phone conversation with Lee Stacy of Norm Reev
(310) 402 3844 fax 432, 380
Superstore regarding items on NOV. (1)

Per telephoned request, received faxed copies of all
to this facility since it opened (6/1/94) from Sandy
Secretary to Lee Stacy. Lee advised that business
plan will be sent to this office by 12/30/94 (A)
Phone conversation with Sandy Soloman, who advised

	plan
W	Follow up visit 03 - all violations
	been abated. The problem is a site m
	plan was not submitted to this office.
	was not in at time of inspection. I left
	to call the office on Wed 8-2-89
JW	Don Martin called. I explained I did
	the mitigation plan to review what wa
	He said Whittier Down + Vacuum teste
	+ hauled material out. I requested
	receipts + description of what was d
	would be reviewed w/ Ken Smith.
JR	PHL Investigation in response to PHL renewal
	to Tax Collector's Office as undeliverable- C
	business is out of this location through site v
	Previous status change deleting this account
	never entered. New Site Record compl
	deleting PHL # 510589 and adding PHL #
	for Norm Reeves Honda Superstore, the new co
	at this address, which generates haza

ddress: 13555 EXCELSIOR DR
NORWALK, CA 90650

Type:

Phone: 714-761-2558

ldress: P O BOX 3010
CERRITOS, CA 907033010

Care of:

FORMATION

ty ID: FA0009963

ame: **NORM REEVES HONDA USED CARS**

oyee: 23

ation: 13555 EXCELSIOR DR # 1
NORWALK, CA 90650

hone: 562-402-3844

lress: P O BOX 3010
CERRITOS, CA 907033010

Email Address:

are of: LEE STACY

strict: SE - SOUTHEAST

Code: NRWK

ction: CO

Hours:

Code: 7538

NOB: GENERAL AUTOMOTIVE RE

Code:

de 1): 020

& B #:

(D1):

GENERAL HEALTH PROGRAM ELEMENTS

Program Element	Current Status	EPA #	Effective Date D1 (Beg.) & C1 (E
HM HANDLER, FEE GROUP 03	Inactive, non-billable		04/01/87 10/31
HW GEN, 20-100 EMPLOYEES	Inactive, non-billable		07/01/94 10/31

ress: P O BOX 3010
CERRITOS, CA 907033010
re of:
Type:

ORMATION

ID: FA0009963
ne: NORM REEVES HONDA USED CARS
ee: 23
on: 13555 EXCELSIOR DR # 1
NORWALK, CA 90650
ne: 562-402-3844
ss: P O BOX 3010
CERRITOS, CA 907033010
of: LEE STACY
E-Mail Address:
ict: SE - SOUTHEAST
de: NRWK
on: CO
urs: Days: Hours:
de: 7538 General automotive repair shops
Nature of Business: GEN
de:
on: 020
rational:

GENERAL HEALTH PROGRAM ELEMENTS

rogram Element	Current Status	EPA #	Effective Date Beg.	End	Prog
LER, FEE GROUP 03	Active, billable		04/01/87		
20-100 EMPLOYEES	Active, billable		07/01/94		

ement: INACTIVATE HAZ MAT AND HAZ WASTE
10-31-03. BUSINESS MOVED TO 17308 BELL
BELLFLOWER

ONTACT INFORMATION

	PRIMARY CONTACT:	SECONDARY CONTACT:
	LEE STACY	PAUL CONANT
	V.P-CORPOR OPS	ASSIST. V.P., CORP. OPS.
ne :	562-402-3844	562-402-3844
one :	562-822-9250	562-822-9251
	Not Specified	Not Specified

ECTIONS

ram ent	Service	Result	Action	Violation Code	
003	001	01	00	0	
003	001	01	00	0	
003	001	02	01		
003	001	02	01		
003	053	01	02		
003	053	01	02		

ST

am ent	Viol Status	Service	Result	Action	Violation Code	Violation Degree	
		001	02	01	0587	2	Retain U
		001	02	01	0585	2	Retain M
		001	02	01	0587	2	Retain U
		001	02	01	0584	2	Retain S
		001	02	01	0200	O	Haz Ma

n:

ES HONDA RECONDITIONING
SIOR
A 90650

HARD 562/802-3487

Bill To:

NORM REEVES HONDA SUPERS
P O BOX 3010
CERRITOS, CA 90703

EPA NO.	TERMS	PURCHASE ORDER NUMBER
D981684244	NET 30 DAYS	RICHARD

BOE NO.	Billgroup	OIL ROUTE	PROFILE	PROFILE	
		4010			MC

Item Description	Manifest No.	Unit
HYDROCHLOR FIELD TEST	#	
HOURLY TRANSPORTATION VACUUM	#	M 26
WASHOUT FEE	#	
STEAM CLEANER	#	
SOLID SURCHARGE GALLONS	#	
Oil & Water, Non-RCRA Hazardous Waste, Liquid [CA221]	#	
NON-HAZARDOUS WATER COLLECTION SERVICE	# NH 2888	
VACUUM SERVICES	#	
HOURLY LABOR	#	

ND NEED SERVICE NEXT WEEK***PER KAREN C

☐ **Consolidated Manifest**

☐ Evergreen Env. Svc.
Road 30B
Davis, CA 95926
CAD982446874

☐ Evergreen Env. Svc
4139 N. Valentine
Fresno, CA 93711
CAD982446882

☐ AJS Filter
15131 Clark Ave.
Industry, CA 91745
CAD000097432

☐ _____
_____
_____
_____

☐ Evergreen Env. Svc

☐ CFR

☐ CPR

☐ Greenleaf Env. Svc.

VIRONMENTAL SERVICES	CAD982413262	800-972-5284

ame and Site Address	9. US EPA ID Number	10. Facility's Phone
nmental Services Pedro Street 6	CAD981696420	310-769-0022

e and Description	12. Containers No.	Type	C
vaste, liquid 26% SOLIDS	001	TT	1

ructions and Additional Information	Handling Codes for Wastes Liste 11a.
	01

lothing
ncy call: CHEMTREC 800-424-9300

Invoice:
Sales Order: 9677

RTIFICATION: I certify the materials described above on this manifest are not subject to state or federal regulations for reporting proper shi

	Signature

edgement of Receipt of Materials

	Signature
Mobile	

on Space

OR
90650

CERRITOS, CA 90703

VELL 562/802-3487

A NO.	TERMS	PURCHASE ORDER NUMBER
981684244	NET 30 DAYS	

BOE NO.	Billgroup	OIL ROUTE	PROFILE	PROFILE	RIC
		4010			

Item Description	Manifest No.	Un
Used Oil,Non-RCRA Hazardous Waste,Liquid [CA 221]Ind/Lub	#22606155	
Used Auto. Antifrz Non-RCRA Hazardous Waste, Liquid [CA134]	#22606155	
Oil Contaminated with Halogens [CA 221 F001/F002]	#	
Oil & Water, Non-RCRA Hazardous Waste, Liquid [CA221]	#	
CHLOR-D-TECT FIELD TEST	PASS ppm	
GREASE SWEEP	#	
HOUSEHOLD HAZARDOUS WASTE DAY	#	
DIY USED OIL COLLECTION SERVICE	#	
HOURLY LABOR AND/OR TRANSPORTATION BOBTAIL	#	
TRANSFORMER OIL COLLECTION SERVICE	#	
SURCHARGE	#	

☑ **Consolidated Manifest**

☐ Evergreen Env. Svc.
Road 30B
Davis, CA 95926
CAD982446874

☐ Evergreen Env. Svc.
745 A West Betteravia

☐ Evergreen Env. Svc.
4139 N. Valentine
Fresno, CA 93711
CAD982446882

☐ CFR
944 E. Slauson Ave.
Los Angeles, CA 90011

☐ AJS Filter
15131 Clark Ave.
Industry, CA 91745
CAD000097432

☐ CFR
33210 Western
Union City, CA 94587

☐ _____

☐ Greenleaf Env. Svc.
3474 Toyon Circle
Valley Spring, CA 95

0650

CERRITOS, CA 90703

ELL 562/802-3487

A NO.	TERMS	PURCHASE ORDER NUMBER
31684244	NET 30 DAYS	

BOE NO.	Billgroup	OIL ROUTE	PROFILE	PROFILE	PI
		4010			RICH

Item Description	Manifest No.	Unit Pric
MPTY DRUM DISPOSAL SERVICE	#	10
on-RCRA Hazardous Waste Solids (oily debris) [CA223]	# 22610428	1
rained Used Oil Filters	#	
RUM SET UP	#	
OURLY LABOR AND/OR TRANSPORTATION DRUM	#	
RUMMED SOLIDS GREASE	#	
RUMMED SOLIDS COLLECTION SERVICE TANK Disposal	#	117.50
OLVENTS-COLLECTION SERVICES NON-RCRA Liquids	# 22610428	
Ab Pack · Flammable	22610428	
lammable Cylinders - Empty		65
on-Flammable Cylinders · Empty		47

☐ Consolidated Manifest

Evergreen Env. Svc.
Road 30B
Davis, CA 95926
CAD982446874

☐ Evergreen Env. Svc.
4139 N. Valentine
Fresno, CA 93711
CAD982446882

☐ AJS Filter
15131 Clark Ave.
Industry, CA 91745
CAD000097432

☐ _____
_____
_____
_____

Evergreen Env. Svc.
745 A West Betteravia
Santa Maria, CA 93454
CAD982446858

☐ CFR
944 E. Slauson Ave.
Los Angeles, CA 90011
CAL000110021

☐ CFR
33210 Western
Union City, CA 94587
CAL000091507

☐ Greenleaf Env. Svc.
3474 Toyon Circle
Valley Spring, CA 95352
CAL000214411

Generator certifies that it has established a program to reduce

CERRITOS, CA 907033010

e of:

RMATION

On Site Regulated Substances : Ye

D: FA0009963

e: NORM REEVES HONDA USED CARS

n: 13555 EXCELSIOR DR # 1

NORWALK, CA 90650

e: 562-402-3844

s: P O BOX 3010

CERRITOS, CA 907033010

of: LEE STACY

E-Mail Address:

le: 7538

Nature of Business: GENERAL AUTOMOTIVE REP

rs: Days: Hours:

on: 020

ational:

ONTACT INFORMATION

ACY

3010

OS CA 90703

Phone : 562-402-3844

* No Site M
Please S

se Fill-Out

ACT INFORMATION

PRIMARY CONTACT:	SECONDARY CONTACT:
LEE STACY	PAUL CONANT
V.P-CORPOR OPS	ASSIST. V.P., CORP. OPS.
562-402-3844	562-402-3844
562-822-9250	562-822-9251
Not Specified	Not Specified

MATION

EL NUMBER _____ - _____ - _____

RS AT SITE

4. Hazardous Components (For mixture only) Chemical Name	% Weight	EHS	CAS#	5. Type and Physical State	6. Quantities Max. Daily	Average Daily	Largest Cont.	7. Units	8. Storage Storage Pressure
ETHYLENE GLYCOL	90.0		107-21-1	M M: Mix P: Pure W: Waste L L: Liquid S: Solid G: Gas	400 Curies: (If radioactive)	150 Days On Site: 365	1.00 Storage Container:* N	A A: Gallons B: Cu. Feet C: Pounds D: Tons Waste Code:	A A: Amb B: > Am C: < Am D: Cryo Am
SILICATES	1.0								
TRANSMISSION OIL (FLUID)				M M: Mix P: Pure W: Waste L L: Liquid S: Solid G: Gas	300 Curies: (If radioactive)	250 Days On Site: 365	150.00 Storage Container:* A	A A: Gallons B: Cu. Feet C: Pounds D: Tons Waste Code:	A A: Am B: > A C: < A D: Cry An
TREATED PETROLEUM DISTILLATES (HEAVY PARAFFINIC)	95.0		64742-54-7	M M: Mix P: Pure W: Waste L L: Liquid S: Solid G: Gas	110 Curies: (If radioactive)	55 Days On Site: 365	55.00 Storage Container:* D	A A: Gallons B: Cu. Feet C: Pounds D: Tons Waste Code:	A A: Ar B: > C: < D: C A
POTASSIUM HYDROXIDE			1310-58-3	M M: Mix P: Pure W: Waste L L: Liquid S: Solid G: Gas	110 Curies: (If radioactive)	55 Days On Site: 365	55.00 Storage Container:* D	A A: Gallons B: Cu. Feet C: Pounds D: Tons Waste Code:	A A: A B: > C: < D:
1-TERT-BUTOXY-2-PROPANOL			57018-52-7						
UM DODECYLBENZENE SULFONATE			25155-30-0						
SODIUM TRIPOLYPHOSPHATE			7758-29-4						
SODIUM METASILICATE			6834-92-0						
	95.0		64742-54-7	M	750	650	500.00	A	A

NTAINERS AT SITE

			107-21-1	W M: Mix P: Pure W: Waste L L: Liquid S: Solid G: Gas	225	165	55.00	A A: Gallons B: Cu. Feet C: Pounds D: Tons Waste Code: 135
					Curies (If radioactive)	Days On Site	Storage Container*	
						365	D	
	95.0		64742-54-7	W M: Mix P: Pure W: Waste L L: Liquid S: Solid G: Gas	650	458	500.00	A A: Gallons B: Cu. Feet C: Pounds D: Tons Waste Code: 22
					Curies (If radioactive)	Days On Site	Storage Container*	
						365	A	
	100.0		64742-54-7	M M: Mix P: Pure W: Waste L L: Liquid S: Solid G: Gas	110	55	55.00	A A: Gallons B: Cu. Feet C: Pounds D: Tons Waste Code:
					Curies (If radioactive)	Days On Site	Storage Container*	
						365	D	
	1.0		1310-58-3	M M: Mix P: Pure W: Waste L L: Liquid S: Solid G: Gas	110	55	55.00	A A: Gallons B: Cu. Feet C: Pounds D: Tons Waste Code:
	2.0		57018-52-7					
	3.0		25155-30-0					
	4.0		7758-29-4					
	5.0		6834-92-0		Curies (If radioactive)	Days On Site	Storage Container*	
						365	D	

Phone: 714-761-2558
dress: P O BOX 3010
CERRITOS, CA 907033010

OCT 3 1 2001

are of:

ORMATION

y ID: FA0009963
me: **NORM REEVES HONDA USED CARS**
yee: 23
tion: 13555 EXCELSIOR DR # 1
NORWALK, CA 90650
one: 562-402-3844
ess: P O BOX 3010
CERRITOS, CA 907033010
e of: DAVID M. CONANT
rict: SE - SOUTHEAST
ode: NRWK
tion: CO
ours:
ode: 7538
Code:
e 1): 020
B #:
(D1):

Email Address:

NOB: GENERAL AUTOMOTIVE REPA

GENERAL HEALTH PROGRAM ELEMENTS

Program Element	Current Status	EPA #	Effective Date D1 (Beg.) & C1 (End)
M HANDLER, FEE GROUP 03	Active, billable		04/01/87
W GEN, 20-100 EMPLOYEES	Active, billable		07/01/94

ss: P O BOX 3010
CERRITOS, CA 907033010
of:
pe:

RMATION

: FA0009963
: NORM REEVES HONDA USED CARS
: 30
: 13555 EXCELSIOR DR
NORWALK, CA 90650
: 562-402-3844
s: P O BOX 3010
CERRITOS, CA 907033010
f: DAVID M. CONANT
E-Mail Address:
t: SE - SOUTHEAST
e: NRWK
: CO

s: Days: Hours:
e: 7538 General automotive repair shops
Nature of Business:

e:
n: 020
tional:

GENERAL HEALTH PROGRAM ELEMENTS

gram Element	Current Status	EPA #	Effective Date Beg.	End	Pro
LER, FEE GROI	Active, billable		04/01/87		
20-100 EMPLOY	Active, billable		07/01/94		

nent: CHANGES AS INDICATED ABOVE.

ım nt	Viol Status	Service	Result	Action	Violation Code	Violation Degree	Des

W/ CHICO [illegible]
LW NO LONGER OPERATING AT THIS SITE
AMIC DETAIL. NOW OPERATING IN REAR
II ATF. 110g
MOTOR OIL 440g

IL SATALITE

WASHERS → WASTE
WASHER → WASTE

TINTING

FLUID

LUM TURNING WASTE → TRASH

TANK → WASTE OIL
2/7/01 5/7/01 9
6/12/01

WASTE COOLANT

" "

LABELLING

DIESEL F/SKAM CLEANER MACHINE
MPTY

ABSORBANT

WASTE ABSORBANT LABELLING

NEL SERVICE. 8/31/01. INV # 934234

WASTE ANTIFREEZE/

EN ENVIRONMENTAL SERVICES. CAD 98241

ERGREEN ENV. SVC. 16604 S. SAN PEDR

01. USED. ANTIFREEZE. 21091715. 110G.

01 USED OIL. 21091707 450G.

01 " " 21095517 425G

WASHERS

N.

SON ST. #A EL MONTE 91731.

HAZ WASTE LIQ AQ BRAKE SOL · 2100

" " " AQ BRAKE SOL 206

" " " " " 2100

FERENCE.

MPLOYEES, REINSPECTION FEE LETTER, NO

, DESCRIPTION FORM, ISSUED AND EXP

MIREZ ALSO TOLD TO PROPERLY LABE

AND DRUMS BECAME IN USE AGAIN

UESTED COPY OF - CO SANITATION PERMITS

-/ CLARIFIER CLEANING

ATIONS.

INVENTORY → DIESEL

DECREAS

(NEED HAZ

2 WASTE OIL.

Code. These violations may result in non compliance fees, permit revocation, and/or ... *You are hereby directed to correct the violations within the*
e any enforcement action by this Department or other agencies.
ional violation. (Referenced titles & chapters: Titles 19, 22, 23, 27 of the CCR, Chapters 6.5, 6.7, 6.95 of the H&S Co

MENT Correction Dat

Program Facility Permit by submitting a completed consolidated permit application package (CPP) (LA Co Ord. Sec

UPIES OF THE LAST 3 DISPOSAL MANIFE

E FOLLOWING HAZARDOUS WASTE:

ASTE OIL (9-26-01 & 8-2-01 PROVIDED) - PROVIDE (

ARTS WASHER WASTE

USED OIL FILTERS

WASTE ANTIFREEZE (9-26-01 PROVIDED). PROVIDE

WASTE ABSORBANT.

DCLOSE BY SUBMITTING A COMPLETED C

PTION' FORM FOR THE FOLLOWING REPORTA

TIES OF THE FOLLOWING HAZARDOUS M

RED HAWK DEGREASER (2X55)

DIESEL (2X55)

S OF FED TAX QUARTERLY REPORTING FORM VARIE

S ~~[illegible]~~ FROM 7/1/01.

L DOCUMENTATION TO THIS OFFIC

DA RECONDITIONING

NORM REEVES HONDA RECONDITION
13555 EXCELSIOR
NORWALK, CA 90650

Ship Via	F.O.B.	Terms	
	Origin	NET 30 DAYS	

er	Route	Order Date	Salesperson	Manifest Number	Order Number	
	4010	09/05/01	270	21091966	96596356	

	Item Number	Description	Tax
0	OIL	Used Oil,Non-RCRA Hazardous Waste,Liquid [CA 221]Ind/Lub	N

SEP 18

NDA RECONDITIONING

50

562/802-3487

NORM REEVES HONDA RECONDITI
P O BOX 3010
CERRITOS, CA 90703

Q	TERMS	PURCHASE ORDER NUMBER
84244	NET 30 DAYS	197 UL

BOE NO	Billgroup	OIL ROUTE	PROFILE	PROFILE	P
		4016			CL

Item Description	Manifest No	Unit Pric
l Oil,Non-RCRA Hazardous Waste,Liquid [CA 221]Ind/Lub	# 21041166	FX
l Auto. Antifrz Non-RCRA Hazardous Waste, Liquid [CA134]	#	
Contaminated with Halogens [CA 221 F001/F002]	#	
Water, Non-RCRA Hazardous Waste, Liquid [CA221]	#	
OR-D-TECT FIELD TEST	ppm	
ASE SWEEP	#	
SEHOLD HAZARDOUS WASTE DAY	#	
USED OIL COLLECTION SERVICE	#	
RLY LABOR AND/OR TRANSPORTATION	#	
NSFORMER OIL COLLECTION SERVICE	#	
M SET UP/ACCESSORIES	#	
ONDARY CONTAINMENT DRUM SET UP	#	
TY DRUM	#	
TAMINATED FUEL-COLLECTION SERVICES	#	
CHARGE	#	

USTOMER P.O. NUMBER	CUSTOMER PHONE #	TAX CODE	HANDLING CODE		ASSOC. CODE	SERVICE TA
4R259	562-462-1660	05-095-5976		PU		.08

RKS/ PRICE CE	QUAN.	CHARGE	SALES TAX	TOTAL CHARGE	WASTE MIN.	SOLVENT/DRUMS CLEAN	SPENT	# OF CONT.	SK DOT	CC	SERVICE TERM	CHANGE SERVICE TERM (WEEKS)	(INITIAL)	CHANGE SCH. DATE (YY WW)	IN CO
	1	89.50	7.16	96.66	0.00	S	4	1	839		6				
	1	89.50	7.16	96.66	0.00	S	4	1	839		6				
	1	89.50	7.16	96.66	0.00	S	4	1	839		6				
	1	89.50	7.16	96.66	0.00	S	4	1	839		6				
.9000											0				
		358.00	28.64	386.64	0.00										

NSPORTER 2 ID NO.	GENERATOR USEPA ID NO.	GENERATOR STATE ID NO.
	CAD981684244	

CHECK APPROPRIATE BOXES →

	GOOD	POOR
MACHINE CONDITION & CLEANLINESS	☒	☐
LAMP ASSEMBLY CONDITION	☐	☐

	YES
DECALS IN PLACE AND LEGIBLE	☒
FUSIBLE LINK INSTALLED	☐
EMERGENCY CLOSING OF LID UNOBSTRUCTED	☐

OPER SHIPPING NAME, HAZARD CLASS, AND ID.)	12. CONTAINERS NO.	TYPE	13. TOTAL QUANTITY	14. UNIT WT/VOL	SK DOT NUMBER	
IID, N.O.S. 9 NA3082 PG III OS BRAKE SOLUTION 8.3#GAL	4	DF	16	G	839	4

ADDRESS SAFETY-KLEEN SYSTEMS, INC

	QUAN.	CHARGE	SALES TAX	TOTAL CHARGE	WASTE MIN.	SOLVENT/DRUMS CLEAN	SOLVENT/DRUMS SPENT	SOLVENT/DRUMS # OF CONT.	SOLVENT/DRUMS SK DOT	CC	SERVICE TERM	CHANGE SERVICE TERM (WEEKS) (INITIAL)	CHANGE SCH. DATE (YY WW)
	1	89.50	7.16	96.66	0.00	S	W	1	839		6		
	1	89.50	7.16	96.66	0.00	S	W	1	839		6		
	1	89.50	7.16	96.66	0.00	S	W	1	839		6		
	1	89.50	7.16	96.66	0.00	S		1	839		6		
003				7.90							0		
				389.54									
		358.00	28.64	386.64	0.00								

CHECK APPROPRIATE BOXES →

	GOOD	POOR
MACHINE CONDITION & CLEANLINESS	☒	☐
LAMP ASSEMBLY CONDITION	☒	☐

	YES
DECALS IN PLACE AND LEGIBLE	☒
FUSIBLE LINK INSTALLED	☒
EMERGENCY CLOSING OF LID UNOBSTRUCTED	☒

RTER 2 ID NO.	GENERATOR USEPA ID NO.	GENERATOR STATE ID NO.
	CAD981684244	

SHIPPING NAME, HAZARD CLASS, AND ID.)	12. CONTAINERS NO.	TYPE	13. TOTAL QUANTITY	14. UNIT WT/VOL	SK DOT NUMBER	
. N.O.S. 9 NA3082 PG III BRAKE SOLUTION 8.3#GAL	3	DF	12	G	839	3

DRESS SAFETY-KLEEN SYSTEMS, INC.
A EL MONTE CA 91731

I CERTIFY THAT NO MATERIAL CHANGE HAS OCCURRED EITHER IN THE CHARACTERISTICS OF THE WASTE MATERIALS OR IN THE PROCESS GENERATING THE

USA EPA ID
STATE ID NO

4/24/4

PROGRAM SIGNUP

E	SALES REPRESENTATIVE'S NUMBER	INTERVAL	FOLLOW-UP CALL	
1	25624 ~~HG2~~			

KLEEN CUSTOMER #'S	COMMENTS

COLLATERAL / ENVIRONMENTAL CHARGE SECTION

by having the customer initial in the box. For any boxes that do not apply, have the Applicable).	CUSTOMER'S INITIALS	P
displayed in the window of this business.	CR	
ster has been displayed on a wall in this business.	CR	
card/counter mat has been set up in this business.	CR	
am/concept has been fully explained.	CR	
an itemized voluntary environmental fee on consumer orders/invoices. usiness will not be using such a fee.)	CR	
yees will be informed/trained on WE CARE.	CR	

DISCLAIMER/ CUSTOMER ACKNOWLEDGEMENT AREA

SEE REVERSE SIDE FOR ADDITIONAL TERMS

OUP: NONWASTEWATERS

ENT NOTIFICATION:

OPHENOL
DETHYLENE

ALL OTHERS

==========

CERRITOS CA 90720

OMER P.O. NUMBER	CUSTOMER PHONE #	TAX CODE	HANDLING CODE		ASSOC. CODE	SERVICE
3318	562-462-1660	05-095-5976		PW		.08

E.CE	QUAN.	CHARGE	SALES TAX	TOTAL CHARGE	WASTE MIN.	SOLVENT/DRUMS CLEAN	SPENT	# OF CONT.	SK DOT	CC	SERVICE TERM	CHANGE SERVICE TERM (WEEKS)	(INITIAL)	CHANGE SCH. DATE (YY WW)
	1	89.50	7.16	96.66	0.00	4	4	1	839		6			
	1	89.50	7.16	96.66	0.00	4	4	1	839		6			
	1	89.50	7.16	96.66	0.00	4	4	1	839		6			
	1	89.50	7.16	96.66	0.00	4	4	1	839		6			
000				7.90							0			
				389.54										
		358.00	28.64	~~386.64~~	0.00									

CHECK APPROPRIATE BOXES →

	GOOD	POOR
MACHINE CONDITION & CLEANLINESS	☑	☐
LAMP ASSEMBLY CONDITION	☑	☐

	YES
DECALS IN PLACE AND LEGIBLE	☑
FUSIBLE LINK INSTALLED	☑
EMERGENCY CLOSING OF LID UNOBSTRUCTED	☑

RTER 2 ID NO.	GENERATOR USEPA ID NO.	GENERATOR STATE ID NO.
	CAD981644244	

SHIPPING NAME, HAZARD CLASS, AND ID.)	12. CONTAINERS NO.	TYPE	13. TOTAL QUANTITY	14. UNIT WT/VOL	SK DOT NUMBER
. N.O.S. 9 NA3082 PG III BRAKE SOLUTION 8.3*GAL	4	DF	14	G	839

R
0650

CERRITOS, CA 90703

DO 562/802-3487

A NO.	TERMS	PURCHASE ORDER NUMBE
31684244	NET 30 DAYS	140267

BOE NO.	Billgroup	OIL ROUTE	PROFILE	PROFILE	
		4016			

Item Description	Manifest No.	
MPTY DRUM DISPOSAL SERVICE	#	
on-RCRA Hazardous Waste Solids (oily debris) [CA223]	#	
rained Used Oil Filters	#	
MPTY DRUM	#	
RUM SET UP	#	
ECONDARY CONTAINMENT DRUM SET UP	#	
OURLY LABOR AND/OR TRANSPORTATION	#	
RUMMED SOLIDS GREASE	#	
RUMMED SOLIDS COLLECTION SERVICE	#	
OLVENTS-COLLECTION SERVICES	#	
AB PACK	#	

R
0650

P O BOX 3070
CERRITOS, CA 90703

562/802-3487

NO.	TERMS	PURCHASE ORDER NUMBE
1684244	NET 30 DAYS	123186

BOE NO.	Billgroup	OIL ROUTE	PROFILE	PROFILE
		4016		

Item Description	Manifest No.
MPTY DRUM DISPOSAL SERVICE	#
on-RCRA Hazardous Waste Solids (oily debris) [CA223]	#
ained Used Oil Filters	#
MPTY DRUM	#
RUM SET UP	#
ECONDARY CONTAINMENT DRUM SET UP	#
OURLY LABOR AND/OR TRANSPORTATION	#
RUMMED SOLIDS GREASE	#
RUMMED SOLIDS COLLECTION SERVICE	#
LVENTS-COLLECTION SERVICES	#
B PACK	#

90650

CERRITOS, CA 90703

DO 562/902-3487

PA NO.	TERMS	PURCHASE ORDER NUMB
981684244	NET 30 DAYS	12002

BOE NO.	Billgroup	OIL ROUTE	PROFILE	PROFILE
		4016		

Item Description	Manifest No.
EMPTY DRUM DISPOSAL SERVICE	#
Non-RCRA Hazardous Waste Solids (oily debris) [CA223]	#
Drained Used Oil Filters	#
EMPTY DRUM	#
DRUM SET UP	#
SECONDARY CONTAINMENT DRUM SET UP	#
HOURLY LABOR AND/OR TRANSPORTATION	#
DRUMMED SOLIDS GREASE	#
DRUMMED SOLIDS COLLECTION SERVICE	#
SOLVENTS-COLLECTION SERVICES	#
LAB PACK	#

Ship Via	F.O.B.	Terms	
	Origin	NET 30 DAYS	

r	Route	Order Date	Salesperson	Manifest Number	Order Number
	4010	10/06/00	270	20133000	96524589

	Item Number	Description	Tax
0	ANTIFRZ	Used Auto. Antifrz Non-RCRA Hazardous Waste, Liquid [CA134]	N

OCT

L8R

0650

P O BOX 3010
CERRITOS, CA 90703

D 562/802-3487

NO.	TERMS	PURCHASE ORDER NUMBER
1684244	NET 30 DAYS	128806

BOE NO.	Billgroup	OIL ROUTE	PROFILE	PROFILE	
		4016			BE

Item Description	Manifest No.	Unit
ed Oil,Non-RCRA Hazardous Waste,Liquid [CA 221]Ind/Lub	#	
ed Auto. Antifrz Non-RCRA Hazardous Waste, Liquid [CA134]	# 20133000	
Contaminated with Halogens [CA 221 F001/F002]	#	
& Water, Non-RCRA Hazardous Waste, Liquid [CA221]	#	
LOR-D-TECT FIELD TEST	Detecter ppm	
EASE SWEEP	#	
USEHOLD HAZARDOUS WASTE DAY	#	
USED OIL COLLECTION SERVICE	#	
URLY LABOR AND/OR TRANSPORTATION	#	
ANSFORMER OIL COLLECTION SERVICE	#	
JM SET UP/ACCESSORIES	#	
CONDARY CONTAINMENT DRUM SET UP	#	
PTY DRUM	#	
NTAMINATED FUEL-COLLECTION SERVICES	#	
RCHARGE	#	
	#	

ne and Site Address	10. US EPA ID Number	G. State Facility's ID
VIRONMENTAL SERVICES AN PEDRO STREET 746	C A D 9 8 1 6 9 6 4 2 0	C A D 9 8 1 H. Facility's Phone

cluding Proper Shipping Name, Hazard Class, and ID Number)	12. Containers No.	12. Containers Type	13. Total Quantity
emotive ANTI-FREEZE rdous waste, Liquid	0 9 1	T T	0 0 5 0

far Materials Listed Above	K. Handling Codes for Wastes
	a.
	c.

uctions and Additional Information

ncy Response Telephone No.: CHEMTREC 1-800-424-9300
WEAR PROTECTIVE CLOTHING

Invoice #
Sales Order # 9645

ICATION: I hereby declare that the contents of this consignment are fully and accurately described above by proper shipping na
and are in all respects in proper condition for transport by highway according to applicable international and national govern

y generator, I certify that I have a program in place to reduce the volume and toxicity of waste generated to the degree I ha
have selected the practicable method of treatment, storage, or disposal currently available to me which minimizes the present
OR, if I am a small quantity generator, I have made a good faith effort to minimize my waste generation and select the best
at I can afford.

	Signature
dgement of Receipt of Materials	
	Signature
dgement of Receipt of Materials	
	Signature

NORWALK, CA 90650

Ship Via	F.O.B.	Terms
	Origin	NET 30 DAYS

Route	Order Date	Salesperson	Manifest Number	Order Number
4010	10/24/00	270	NH1892	96527940

	Item Number	Description	Tax
0.00	VACTRKTIM	HOURLY TRANSPORTATION	N
0	VACNONHAZWATER	NON-HAZARDOUS WATER COLLECTION SERVICE	N

NOV 30 2000

AUTHORIZATION FOR PAYMENT

Norwalk

0

P O BOX 3010
CERRITOS, CA 90703

/802-3487

D.	TERMS	PURCHASE ORDER NUMBER
34244	NET 30 DAYS	

BOE NO.	Billgroup	OIL ROUTE	PROFILE	PROFILE	
		4016			BE

Item Description	Manifest No.	Unit
ROCHLOR FIELD TEST	#	
RLY TRANSPORTATION	#	
HOUT FEE	#	
AM CLEANER	#	
FILING FEE	#	
D SURCHARGE GALLONS	#	
Water, Non-RCRA Hazardous Waste, Liquid [CA221]	#	
-HAZARDOUS WATER COLLECTION SERVICE	# 1892	
ERVISOR / PROJECT MANAGER	#	
IPMENT	#	
ORATORY ANALYSIS	#	
UUM SERVICES	#	
RLY LABOR	#	
FINED SPACE ENTRY	#	

2 % SQUAS

STOR DR

A 90650
3844

P.O. BOX
CERRITOS, CA 9073
(562) 402-3844

PURCHASE ORDER	SALESMAN	CONTACT	
74234	90	VICTOR	
SHIPPED VIA	DATE ENTERED	CUSTOMER EPA ID NUMBER	HALI
ASBURY	4/02/98	CAD981684244	

DESCRIPTION	U/M	QUANTITY ORDERED	QUANTITY SHIPPED	QUANTITY B/O	CU
DRAINED USED OIL FILTERS CROSS STREETS: W		4			

********** PLEASE NOTE **********
ASBURY NOW SELLS NEW ANTIFREEZE PRODUCT
CALL FOR DETAILS

WASTE DISPOSAL INFORMATION

.S. (USED OILS & MIXED OILS)

CRA
D NO PLACARD REQUIRED

OIL FILTER

GALLONS: _____

DRUMS: 3

PAYME

AMOUNT (if ar

CHECK NUME

P.O. NUMBER

CASH RECE

erdoon, 2000 N. Alameda Street, Compton, CA 90222, CAT080013352

erwick 2480 Cerritos ave S.H. 20

NOTES TO DRIVER

NEXT SERVICE DATE

(562) 402-3844

CA 90650

2-3844

PURCHASE ORDER	SALESMAN	CONTACT
75947	12	CHICO X289
SHIPPED VIA	DATE ENTERED	CUSTOMER EPA ID NUMBER
ASBURY	5/96/98	CAD981684244

DESCRIPTION	U/M	QUANTITY ORDERED	QUANTITY SHIPPED	QUANTITY B/O
WASTE OIL CROSS STREETS: W		350		
********** PLEASE NOTE ********** ASBURY NOW SELLS NEW ANTIFREEZE PRODUCT CALL FOR DETAILS				

WASTE DISPOSAL INFORMATION

, N.O.S. (USED OILS & MIXED OILS)

ON-RCRA
IQUID NO PLACARD REQUIRED

SED OIL FILTER

N: 4122 1115

38

GALLONS: 700 AMOUNT

DRUMS: _____ CHECK N

P.O. NUM

CASH R

5/20/98

Menno/Kerdoon, 2000 N. Alameda Street, Compton, CA 90222, CAT080013352

NOTES TO DRIVER

NEXT SERVICE DATE _____

mpany Name	8. US EPA ID Number	E. State Transporter's ID
		F. Transporter's Phone
y Name and Site Address 000638 LEEN CORP. TH I STREET CA 93654	10. US EPA ID Number CAD 093459485	G. State Facility's ID CAD09345
		H. Facility's Phone

ion (including Proper Shipping Name, Hazard Class, and ID Number)	12. Containers No.	Type	13. Total Quantity
RDOUS WASTE, LIQUID, N.O.S. R PG III (D006, D039) (ERG#171) PARTS CLEANER	005	DM	00073
RDOUS WASTE, LIQUID, N.O.S. 9 PG III (D039, D040) (ERG#171) BRAKE SOLUTION(8.6#/GAL)	004	DF	0001

tions for Materials Listed Above	K. Handling Codes for Wa
	a. 14 01
	c.

Instructions and Additional Information 9820 95300667 213226 7-088-03-8
RESP#800-468-1760 24HR

A: 10087 B: 11236 C:
THORIZED TO RETAIN LICENSED SUBSEQUENT CARRIER, A

ERTIFICATION: I hereby declare that the contents of this consignment are fully and accurately described above by proper shippin
led, and are in all respects in proper condition for transport by highway according to applicable international and national g

uantity generator, I certify that I have a program in place to reduce the volume and toxicity of waste generated to the degre
hat I have selected the practicable method of treatment, storage, or disposal currently available to me which minimizes the pr
ent, OR, if I am a small quantity generator, I have made a good faith effort to minimize my waste generation and select tha
nd that I can afford.

	Signature
nowledgement of Receipt of Materials	
	Signature
nowledgement of Receipt of Materials	
	Signature

SERVICE ADDRESS

EVES HONDA
3010
S CA 90703-3010

NORM REEVES HONDA
13555 EXCELSIOR DR
NORWALK CA 90650

DESCRIPTION		QUANTITY	UOM	UNIT COST	TAX
BSORBENT,DRUM		1	DR	90.00	7.43
ACHINE SERVICE	14000	1	EA	64.00	5.28
ACHINE SERVICE	14000	1	EA	64.00	5.28
ACHINE SERVICE	30300	1	EA	114.00	9.41
ACHINE SERVICE	30300	1	EA	114.00	9.41
ACHINE SERVICE	30300	1	EA	114.00	9.41
ACHINE SERVICE	30300	1	EA	114.00	9.41
ACHINE SERVICE	30300	1	EA	114.00	9.41
NVOICE TOTAL					65.04

DEC 2 3 1997

CALL SK SERVICING LOCATION: (714)435-0605 SANTA ANA CA

a proud sponsor of America Recycles Day on November 15th.
a nationwide event that will feature the public's use of re
e of the nation's largest recyclers of contaminated waste, S
ncourage the use of "America's Choice" re-refined oil. You
l at all Goodyears and Wal-Marts. Look for the "We Care" l
recycle everyday using Safety-Kleen's services.

CUSTOMER P.O. NUMBER	CUSTOMER PHONE #	TAX CODE	HANDLING CODE		ASSOC. CODE	SERVICE
67387	562-4[illegible]-3844	[illegible]5-[illegible]5-5976				[illegible]

[illegible]	QUAN.	CHARGE	SALES TAX	TOTAL CHARGE	WASTE MIN.	SOLVENT/DRUMS CLEAN	SPENT	PER CONT.	SK DOT	CC	SERVICE TERM	CHANGE SERVICE TERM YEARS	MONTHS	CHANGE SCH DATE
	1	[illegible]	5.[illegible]	[illegible]	[illegible]	5	4	[illegible]	[illegible]					
	1	[illegible]	5.[illegible]	[illegible]	[illegible]	5	4	[illegible]	[illegible]		[illegible]			
	1	[illegible]	9.41	[illegible]	[illegible]	17	15	[illegible]	[illegible]		[illegible]			
	1	[illegible]	9.41	[illegible]	[illegible]	17	16	1	[illegible]		[illegible]			
	1	[illegible]	9.41	[illegible]	[illegible]	17	16	1	[illegible]		[illegible]			
	1	[illegible]	9.41	[illegible]	[illegible]	17	15	1	[illegible]		[illegible]			
	1	[illegible]	9.41	[illegible]	[illegible]	17	17	[illegible]	[illegible]		[illegible]			
[illegible] Corn Cob	1	90.00	7.43	97.43										
TS		~~[illegible]~~ 786.00	~~[illegible]~~ 6504	~~[illegible]~~ 853.04	[illegible]									

CHECK APPROPRIATE BOXES →

	GOOD	POOR	
MACHINE CONDITION & CLEANLINESS	☒	☐	DECALS IN PLACE AND LEGIBLE
LAMP ASSEMBLY CONDITION	☒	☐	FUSIBLE LINK INSTALLED
			EMERGENCY CLOSING OF LID UNOBSTRUCTED

[illegible]PA TRANSPORTER ID NO.	GENERATOR USEPA ID NO.	GENERATOR STATE ID NO.
[illegible]	CA[illegible]44	

[illegible]ING PROPER SHIPPING NAME, HAZARD CLASS, AND ID.)	12. CONTAINERS NO.	TYPE	13. TOTAL QUANTITY	14. UNIT WT/VOL	SK DOT NUMBER
[illegible] LIQUID, N.O.S. (PETROLEUM NAPHTHA) [illegible] [illegible] (ERG[illegible])	2		008		
[illegible]LE LIQUID, N.O.S. (PETROLEUM NAPHTHA) [illegible] ([illegible])	5		079		

5/21/98
T.2

USA EPA ID NO.

STATE ID NO.

[illegible] ADDRESS SAFETY-KLEEN CORP.

...ny Name	8. US EPA ID Number	E. State Transporter's ID
		F. Transporter's Phone
...ame and Site Address 000504 N CORP. YALE ST CA 92704	10. US EPA ID Number CAT 000613976	G. State Facility's ID CAT000613976
		H. Facility's Phone 714

(Including Proper Shipping Name, Hazard Class, and ID Number)	12. Containers No.	Type	13. Total Quantity	14. ... Wt/...
A HAZARDOUS WASTE LIQUID LYCOL SOLUTION (LESS THAN 50%)	001	DM	00030	G

...s for Materials Listed Above	K. Handling Codes for Wastes Lis...	
	a. 14 01	b.
	c.	d.

...structions and Additional Information

PP# 043917 MFST R/T# 93165258 7-083-
...RESP 800-468-1760(24 HR). IF UNDELIVERABLE RETURN TO
...THORIZED TO RETAIN LICENSED SUBSEQUENT CARRIERS AS N

SKDOT# A: 651 B: C:

...RTIFICATION: I hereby declare that the contents of this consignment are fully and accurately described above by proper shipp... ...nd labeled, and are in all respects in proper condition for transport by highway according to applicable international and natio...

...antity generator, I certify that I have a program in place to reduce the volume and toxicity of waste generated to the deg... ...cable and that I have selected the practicable method of treatment, storage, or disposal currently available to me which min... ...alth and the environment; OR, if I am a small quantity generator, I have made a good faith effort to minimize my waste g... ...method that is available to me and that I can afford.

Ramirez	Signature [signature]
...owledgement of Receipt of Materials	
[signature]	Signature [signature]
...owledgement of Receipt of Materials	
	Signature

Kleen Corp.
Facility)

EPA ID NO. CAT000613976
(DESIGNATED FACIL

2120 S. YALE ST.

SANTA ANA, CA. 92704

nifest number CAL7025 the generator noted below is shipping to you a waste determin
under California Health and Safety Code. In accordance with the California Health and Safety Code 6626
nd 66268.10, the generator hereby provides notice that the waste is restricted from land disposal. A co
be kept by the generator and facility for five (5) years from the date of waste shipment.

E NAME		THE WASTE MAY CONTAIN THE FOLLOWING RESTRICTED CONSTITUENTS	TREATMEN (mg/kg) (P WA
tifreeze	CA WASTE CODE 343	Non-RCRA Liquids with Organics (less than 1% ss)	less than 0.5 ppm or

nce for the above mentioned waste are based on the following:

Sections 66268.112(a) and 66268.29(j) identify the treatment standards for Aqueous and Liquid Organic
entration of the hazardous constituents which may not exceed 0.5 mg/l.

Company: Reeves Honda

EPA ID NO.: Cad 9816

Signature:

Date: 12-1-97

ORIGINAL

WE ARE AN EQUAL OPPORTUNITY EMPLOYER

324-24250-9236136 NORM REEVES HONDA

... when your image is important.

562-926-2377

A/R 24250

CA 90701 S.B.

ROUTE NO.	CONFIG CHG 1	HEM PRES 2	DRY VAC 12	EMPOSH 17	MAKE-UP CHARGE 21		LETTER CHARGE 30	WIPER INFORMATION CUSTOMER SUPPLIED 35	REPLACEMENT CODE 36	CLEANING COST OF PARTS 38	ORIGINAL VALUE 39
L6040	2	1			1.00		1.50	.0020			
INVOICE DATE	CONTRACT										
5/15/98	YES										
PAGE 1											

DETACH AND RETURN WITH PAYMENT

INQUIRE ABOUT OTHER UNIFORM SERVICES

UNIFORMS, WIPERS, MATS, MOPS, COVERALLS, AIR FRESHENERS AND OTHERS

LETTERING

RIGHT POCKET LEFT POCKET BACK

RTG CAR	SPEC 14	TRIP 15

LOCKER NO 2	QUANTITY 3	AMOUNT 4	LOC 5	ADDITION DATE 6	SHIRTS TYPE-STYLE-COL 7-24	NECK 9	SLEEVE 11	BODY SIZE 12-13	HEMMED 14	PANTS TYPE-STYLE-COL 11-28	WAIST 29	LEG 31	INSEAM 32-33	PCKT 34	JACKETS TYPE-STYLE-COL 11	SIZE 16	SLEEVE 17	LINED 18	PACKED UP 19	MISC. A CODE 18	SIZE 1	QTY 20	LOC 0	PACKED UP 19	CODE 21
	6	4.10	B1	B94																752110		12			
		27.24	H2	294																					855305
		6.20	D5	594																					802124
9		5.15	B2	797020209	160		11			100205343				11											
10		5.15	B2	294020209	160		11			100205323				11											
12		5.15	B2	696020209	160		11			100205342				11											
13		5.15	B2	294020209	150		11			106005323				11											
15		5.15	B2	696020209	160		11			100205343				11											
20		5.15	B2	1096020209	150		11			100205322				11											
25		5.70	B2	1096020209	170		11			100205363				11											
29		5.15	B2	294020209	150		11			100205332				11											

.36 SUB TOTAL CONTINUED

TOTAL PIECES: HANGER, FOLD, MOG

TAX CODE

GENERATOR USA EPA ID. NO.

ZIP

TAX CO

PROGRAM SIGN-UP

	SALES REPRESENTATIVE'S NUMBER	INTERVAL	FOLLOW-UP CALL	BR
	6658	S	92-04	705

EEN CUSTOMER #'S IN	COMMENTS
71	P.U.

COLLATERAL / ENVIRONMENTAL CHARGE SECTION

aving the customer initial in the box. For any boxes that do not apply, Not Applicable).	CUSTOMER'S INITIALS	PART NO
layed in the window of this business.	CK	9152
has been displayed on a wall in this business.	N/A	—
d/counter mat has been set up in this business.	CR	9115
concept has been fully explained.	CR	
itemized voluntary environmental fee on consumer NA" if this business will not be using such a fee.)	N/A	
es will be informed/trained on WE CARE.	CR	

DISCLAIMER / CUSTOMER ACKNOWLEDGEMENT AREA

633	AQUEOUS SOLUTION, PARTS WASHER D006 D039	D006	SW,DO
OUP:	NONWASTEWATERS		
ESCRIPTION AND NT/REGULATORY SUBCATEGORY OR ED HAZARDOUS CONSTITUENT		TREATMENT STANDARD CONCENTRATION OR TECHNOLOGY CODE	
(CD) LOROETHYLENE		1.0 6.0	MG/L TCL MG/KG **

839	AQUEOUS BRAKE SOLUTION D039 D040	D039	SW,DO
OUP:	NONWASTEWATERS		
ESCRIPTION AND NT/REGULATORY SUBCATEGORY OR ED HAZARDOUS CONSTITUENT		TREATMENT STANDARD CONCENTRATION OR TECHNOLOGY CODE	
LOROETHYLENE ROETHYLENE		6.0 6.0	MG/KG ** MG/KG **

N O T E S

COMPOSITION IS BASED ON KNOWLEDGE OF THE WASTE
ETS FOR THE CHEMICAL(S) USED. AND THE PROCESS WHI

O. Box 3010 | Start Date 06/01/94 | # of shifts 1 | Operating hours 0

Cerritos, Ca. 90703-3010

A Waste Code	1 221	2 ~~213~~ 331	3	4
mt (PGT) Pounds, Gallons, Tons; per quarter	~~300~~ 300 gallons	~~270~~ gallons		

MD ☐ B&S ☐ Fire ☐ IW ☐ OSHA ☐ SDHS ☐

5 06 07 08 09 10 11 12 13 14 15 16 17 18 19 20 21 22 23 24 25 26 27 28
39 40 41 42 43 44 45 46 47 48 49 50 51 52 53 54 55 56 57 58 59 60 61 62

Start Time	Insp	Action	Time Invested	Special Circ
15:30	090	I,N	01:15	
16:30	090	P	00:30	
:			:	
:			:	

John E. O'Neil

laint E-Enforce H-Hearing I-Insp M-site Mit N-NOV O-no viol P-PHL Inv R-Revisit S-Samples T-Time ext

General Automotive Repair for Dealership - new and to sale o

Oil-
Change → 55 gallon drums
Seven drums on premises
Not all labeled - (NOV)

Wash → Safety-Kleen
30 gallon drums
~~Three~~ drums on premises

Oil Change → Four collection 5 gallon buckets
Two 55 gallon drums

No manifests on site.
All records kept at dealership in Cerritos →

Picked up by

(8) Brake → Metal dust to

v 4.5, Ch 10, Sec 66260.1 et seq), and/or Health & Safety Code Chapter 6.5 (H&S, Div 20, Ch
civil and criminal penalties. Time granted for correction of violations does not preclud
s Department or other agencies. **You are directed to correct the violations within the**
considered an additional violation.

ASTE DETERMINATION

Correction Date __/__/__

s waste determination for

6 3 0 0 9 0 P

Correction Date __/__/__

egal disposal of hazardous waste
azardous waste to an unauthorized
.5):
round;

em with a permit;
ity.
posal of hazardous materials
re not legally empty (CCR 66261.7)

ERMITS

Correction Date __/__/__

g from the Cal-EPA:
n Number (contact Cal-EPA,
r ID number) (CCR 66262.12);
tment/disposal permit for

ous waste permit for handling and

STORAGE AND MANAGEMENT
CONTAINERS

Correction D

Discontinue the on-site accumulation
waste:

10 ☐ longer than 90 days without an ext
DTSC (CCR 66262.34(c));
11 ☐ longer than 90 days after 100 kg h
accumulated (CCR 66262.34(b));
12 ☐ longer than 1 year or 90 days after
0 0 been accumulated at satellite storag

Label the waste container with the f
22 ☒ the words, "HAZARDOUS WASTE
14 ☒ description of contents / hazardous
waste / generator name and addres
13 ☒ accumulation start date (CCR 66262.

Check next inspection

Provide hazardous waste containers
15 ☐ in good condition (CCR 66265.171);
16 ☐ compatible with waste contents (C
17 ☐ closed/sealed during storage (CCR
18 ☐ handled/stored/segregated to mini
release/reaction (CCR 66265.177(c));
19 ☐ inspected at least weekly (CCR 662
25 ☐ Label hazardous materials properly
handle as hazardous waste (CCR 662
26 ☐ Store hazardous materials properly
handle as hazardous waste (CCR 662
20 ☒ Properly manage used oil filters (C
21 ☐ Properly manage spent lead-acid st
(CCR 66266.81).

received 12/23/94

22 14 13 All drums of waste
labeled in accordance wit
20 Send copies of all used oil
for this address to Paramount

TANK REGULATIONS

celsior Drive City Norwalk

402 - 3844 Emergency Phone(714) 559 - 5932

ess Auto Parts Distribution, cleanings, mechanic
Preparation, Storage and related uses.

es 45 Operating Hours(M-F) 7:30am - 5:30pm Sat

David M. Conant Home Phone Number(714) 64

hland City Newport Beach Z

dney Development Corp Phone Number(310) 821

s Material / Waste Activities - List all Chemicals at your business.

	RAW MATERIALS			HAZARD
or	Specific Usage	Quantity of Chemicals Stored	Manner of Storage	Quantity of Waste Stored
50	Lubricating base oil	300 gals	Double walled	oil tank
	Drain oil from vehicles	n/a	n/a	330 gals
ner lea.	Clean Carburetors & Metal Parts	10 gals	Cleaning Unit	n/a
t	Cleaning & de-greasing metal parts.	54 gals	Cleaning Unit	n/a
	Lubricating oil	75 gals	Double walled oil tank	n/a

es will be followed.

Using Oil / Solvent Absorbant
he spilled material will be contained and prevented from going onto the ground or off the property.

The absorbed Waste Oil / Solvent
will be placed in a leak-proof container with tight fitting lid, labelled "Hazardous Waste" and held as hazardous waste until lawfully disposed.

Based on the:

- [XX] Material Safety Data Sheet
- [ ] Personal knowledge
- [ ] Other _____

of the Material, the following precautions should be taken when handling the spilled material:

Wear:

- [XX] Gloves and goggles
- [ ] Respirator
- [XX] Boots and Apron
- [ ]

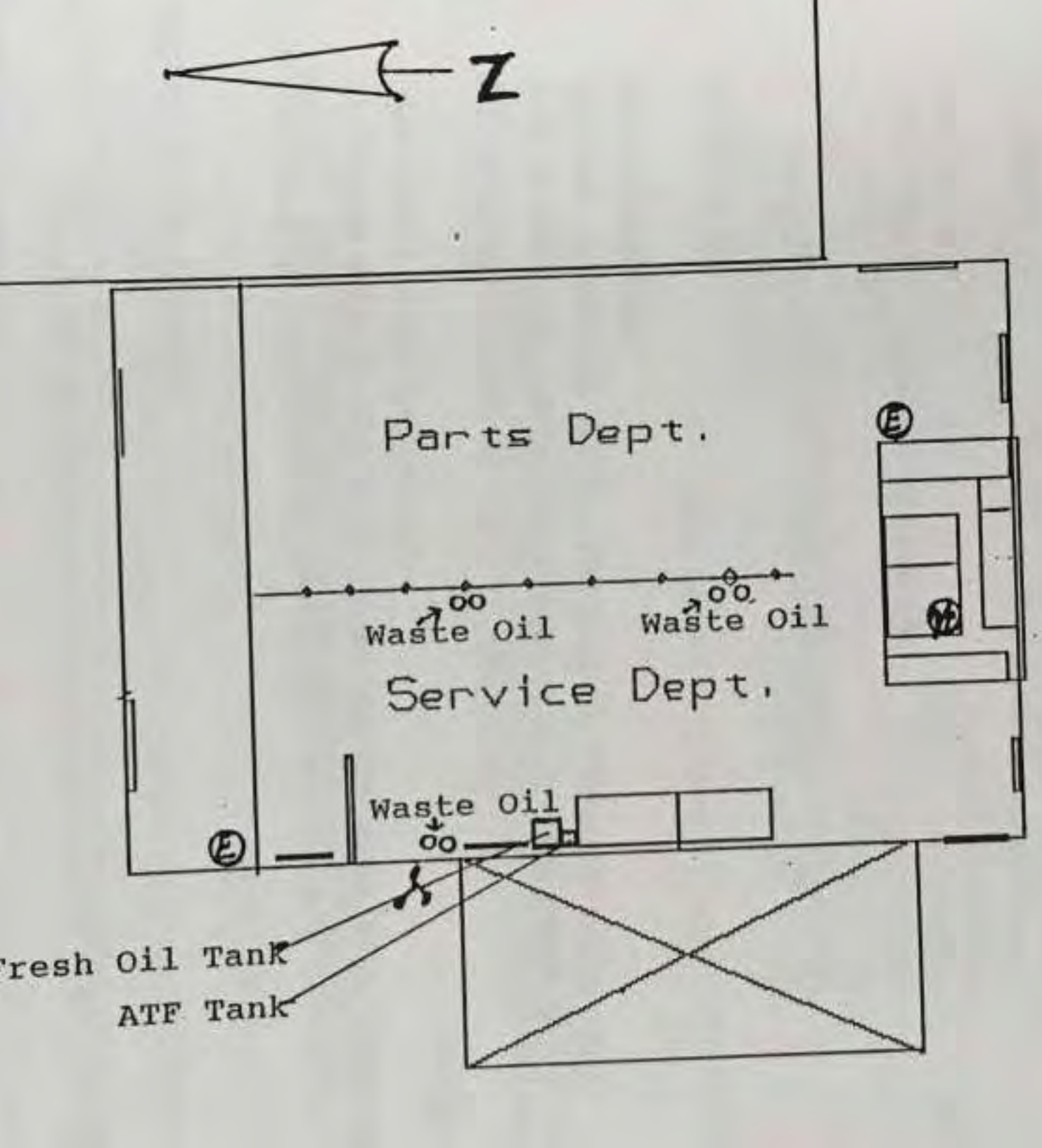
N
Parts Dept.
Waste Oil
Waste Oil
Service Dept.
Waste Oil
Fresh Oil Tank
ATF Tank

orage/Handling Area

Etiologic	ORG - Organic Peroxide	PYR - Pyrophoric	WRE - Water Reactive
Explosive	OXI - Oxidizer	RAD - Radioactive	WST - Waste
Flammable	PSN - Poison	TOX - Toxic	

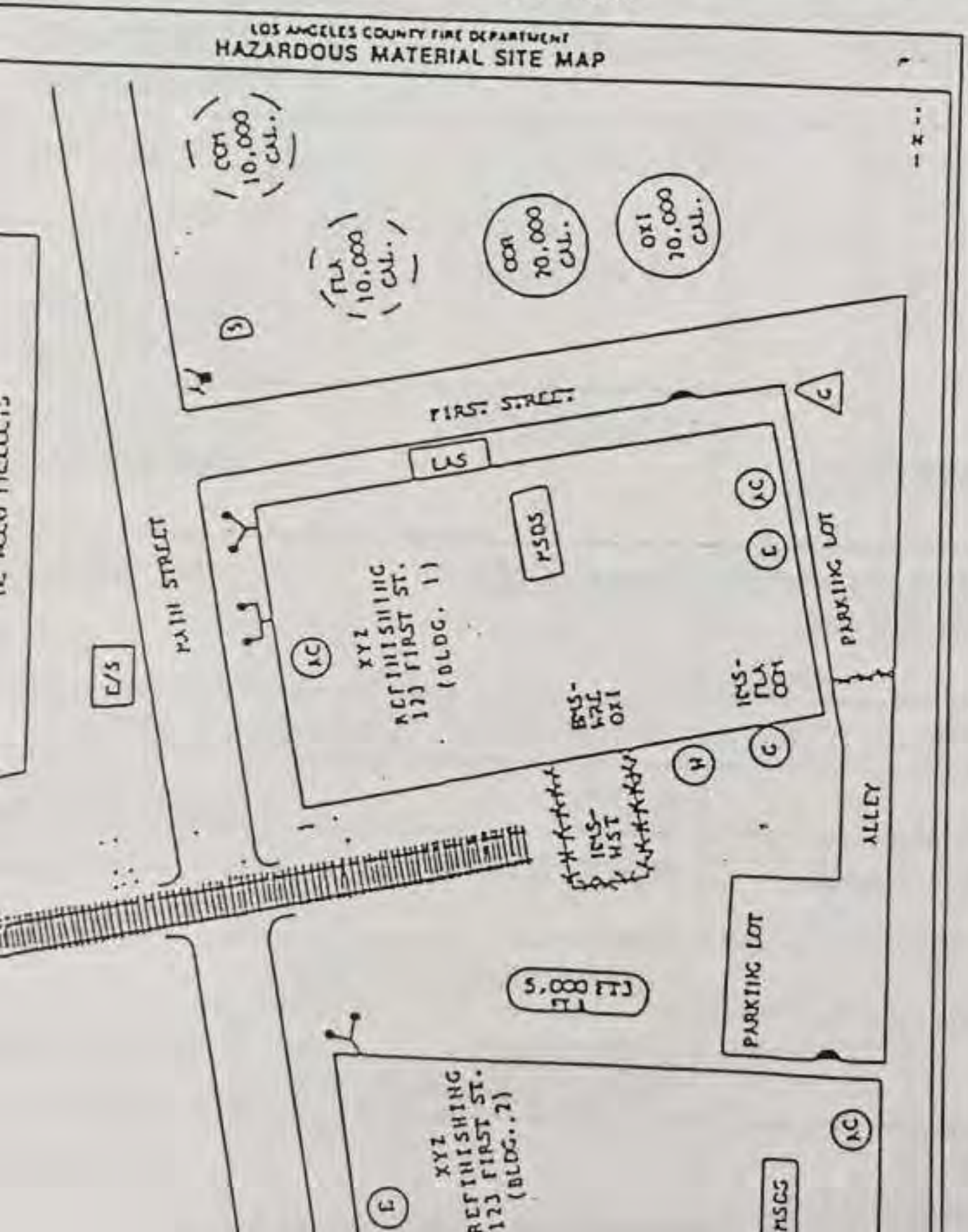

	5 mg/m3 (mist)	OSHA PEL

S, SOLVENT-DEWAXED
ame: DISTILLATES, (PETROLEUM), SOLVENT-DEWAXED LIGHT PARAFFINIC
9

5 mg/m3 (mist)	ACGIH TWA
10 mg/m3 (mist)	ACGIH STEL
5 mg/m3 (mist)	OSHA PEL

< 15.0%

N COMMENT:
mponents of this material are on the Toxic Substances Control
al Substances Inventory.

ct fits the ACGIH definition for mineral oil mist. The ACGIH
g/m3, the OSHA PEL is 5 mg/m3.

reshold Limit Value
ort-term Exposure Limit
portable Quantity
iling Limit
pendix A Categories

TWA - Time Weighted Average
TPQ - Threshold Planning Quantity
PEL - Permissible Exposure Limit
CAS - Chemical Abstract Service Numb
( ) - Change Has Been Proposed

ARDS IDENTIFICATION

HEALTH EFFECTS

tance is not expected to cause prolonged or significant eye
n. This hazard evaluation is based on the data from similar
.

tance is not expected to cause prolonged or significant skin
n. The systemic toxicity of this substance has not been
d. However, it should be practically non-toxic to internal
it gets on the skin. This hazard evaluation is based on dat
lar materials.

INFORMATION

: Health 1; Flammability 1; Reactivity 0;
ight-1, Moderate-2, High-3, Extreme-4). These values are
ng the guidelines or published evaluations prepared by the
e Protection Association (NFPA) or the National Paint and
ociation (for HMIS ratings).

ATEMENT:
updates Section 1 (Product Identification).

****

nformation is based on the data of which we are aware and is
be correct as of the date hereof. Since this information ma
under conditions beyond our control and with which we may be
and since data made available subsequent to the date hereof m
ification of the information, we do not assume any responsibi
results of its use. This information is furnished upon
hat the person receiving it shall make his own determination
ability of the material for his particular purpose.

N DATE: MARCH 3, 1993

AME: HONDA ATF

AME: MIXTURE

NA

AMILY: PETROLEUM BASED-LUBRICATING OIL

ER: NA

R: NA

Hazard Rating	
Health	
Fire	
Reactivity	→

P/N 08206-9001

INGREDIENTS

NTP AND OSHA CARCINOGENS AND CHEMICALS SUBJECT TO THE REPORTING REQUIREMENTS OF SARA TITLE III S
SECTION.

	% (BY WEIGHT)	PEL	TL
ED LIGHT PARAFFINIC 39-5	40-70%	5MG/M3	5MG/M

EL/TLV IS FOR OIL MIST

PHYSICAL DATA

E: RED OILY LIQUID

AVITY: 0.8807

IN WATER: INSOLUBILE

NA

EMERGENCY RESPONSE INFORMATION

olvent #213
tleen
Manifest #93652889
allons

Safety Kleen
st # 93674187
s

94 Safety Kleen
93656467
ons

4 Asbury Env. Services
il #221
llons Manifest # 93722562
94 Asbury Env. Services Manifest #93716620

gallons
4 Asbury Env. Services
llons Manifest # 93714135
4 Asbury Env. Services
allon drums used oil filters

Safety Kleen
93505611
lons

SERVICE CHARGE	SALES TAX	TOTAL CHARGE	SOLVENT CLEAN	SOLVENT SPENT	SERVICE TERM	CHARGE SERVICE TERM (WEEKS)	CHARGE SERVICE TERM (INITIAL)	CHARGE SCHEDULED DATE (YY WW)	INV. CODE	
			XX	XXX	08					
46.35	.00	46.35	XX	XXX	08					
46.35	.00	46.35	XX	XXX	08					
~~67.27~~	.00	~~67.27~~	XX	XXX	04					Pull co
~~67.27~~	.00	~~67.27~~	XX	XXX	04					Pull co
34.55	.00	134.55			4	8				Place
34.55	.00	134.55			4	8				Place
361.80 ~~227.24~~		361.80 ~~227.24~~								

	GOOD	POOR		YES	NO
MACHINE CONDITION & CLEANLINESS	☑	☐	DECALS IN PLACE AND LEGIBLE	☑	☐
			FUSIBLE LINK INSTALLED	☑	☐
LAMP ASSEMBLY CONDITION	☑	☐	EMERGENCY CLOSING OF LID UNOBSTRUCTED	☑	☐

E CHECK APPROPRIATE BOXES ON RIGHT) →

USEPA PORTER ID NO. ILD984908202 GENERATOR USEPA ID NO. CAD981454594 GENERATOR STATE ID NO.

DING PROPER SHIPPING NAME, HAZARD CLASS, AND ID.)	12. CONTAINERS NO.	TYPE	13. TOTAL QUANTITY	14. UNIT WT/VOL.	BK DOT NUMBER
IBLE LIQUID,N.O.S. HA) NA1993 PGIII 0018,D035,D039,D040)	2	DF	8	G	501
IBLE LIQUID,N.O.S. HA) NA1993 PGIII 0018,D035,D039,D040)	2	DK	34	G	585

ME AND ADDRESS SAFETY-KLEEN CORP. USA EPA ID NO.
E ST SANTA ANA, CA 92704 STATE ID NO.

PRODUCT SALES SECTION

DESCRIPTION	MSDS GIVEN	PRICE	U/M	QUANTITY DELIVERED	SALES AMOUNT
	☐				
	☐				
	☐				
	☐				
	☐				

SERVICE CHARGE	SALES TAX	TOTAL CHARGE	SOLVENT CLEAN	SOLVENT SPENT	SERVICE TERM	CHANGE SERVICE TERM (WEEKS) (INITIAL)	CHANGE SCHEDULED DATE (YY WW)	INV. CODE
134.55	.00	134.55	XXXXX		CE			S
134.55		134.55						

(PLEASE CHECK APPROPRIATE BOXES ON RIGHT) →

MACHINE CONDITION & CLEANLINESS: GOOD ☑ POOR ☐

LAMP ASSEMBLY CONDITION: ☑ ☐

DECALS IN PLACE AND LEGIBLE: ☑ ☐

FUSIBLE LINK INSTALLED: ☑ ☐

EMERGENCY CLOSING OF LID UNDER (YES): ☑ ☐

USEPA TRANSPORTER ID NO. ILD984908202

GENERATOR USEPA ID NO. CAL9814E4994

GENERATOR STATE ID NO.

(INCLUDING PROPER SHIPPING NAME, HAZARD CLASS, AND ID.)	12. CONTAINERS NO.	12. CONTAINERS TYPE	13. TOTAL QUANTITY	14. UNIT WT/VOL	SK DOT NUMBER
LE LIQUID, N.O.S. (THA) NA1993 PGIII (E006) ,D040)(CA213)(ERG#27)	1	DM	1	G	640

NAME AND ADDRESS STREET: SAFETY-KLEEN CORP. REEDLEY, CA 93654

USA EPA ID NO

STATE ID NO.

PRODUCT SALES SECTION

DESCRIPTION	MSDS GIVEN	PRICE	U/M	QUANTITY DELIVERED	SALES AMOUNT
Parts Washer Fluid	☐	$13.95	GA	1	$13.95
	☐				
	☐				

CHARGE	TAX	CHARGE	CLEAN	SPENT	TERM	(WEEKS)	(INITIAL)	(YY WW)	CODE	
					08					
46.35	3.82	50.17		11	08			9443		
46.35	3.82	50.17			08			9443		
92.70	7.64	100.34								

(USE CHECK APPROPRIATE BOXES ON RIGHT) →

MACHINE CONDITION & CLEANLINESS: GOOD ☑ POOR ☐

LAMP ASSEMBLY CONDITION: ☐ ☐

	YES	NO
DECALS IN PLACE AND LEGIBLE	☑	☐
BUBBLE LINK INSTALLED	☑	☐
EMERGENCY CLOSING DEVICE UNOBSTRUCTED	☑	☐

USEPA TRANSPORTER ID NO.	GENERATOR USEPA ID NO.	GENERATOR STATE ID NO.
ILD984908202	CAD981684284	

DING PROPER SHIPPING NAME, HAZARD CLASS, AND ID.)	12. CONTAINERS NO.	TYPE	13. TOTAL QUANTITY	14. UNIT WT/VOL	SK DOT NUMBER
E LIQUID, N.O.S.					
HA) NA1993 PGIII(D001)	2	DF	8	G	501
D035,D039,D040)(ERG#27)					

ME AND ADDRESS		USA EPA ID NO.
SAFETY-KLEEN CORP.		
E ST	SANTA ANA, CA 92704	STATE ID NO.

PRODUCT SALES SECTION

DESCRIPTION	MSDS GIVEN	PRICE	U/M	QUANTITY DELIVERED	SALES AMOUNT
	☐				
	☐				
	☐				

	D018, D035, D039, D040,	Benzene Methyl Ethyl Ketone Tetrachloroethylene Trichloroethylene	
eum 140	D001, D006, D008, D018, D039,	Ignitable Liquid (High TOC Subcategory) Cadmium Lead Benzene Tetrachloroethylene	INCIN, FSUBS
ific ble)	D006, D008, D018, D039, D040,	Cadmium Lead Benzene Tetrachloroethylene Trichloroethylene	
eum dges from Service ations	D001, D006, D008, D018, D039,	Ignitable Liquid (High TOC Subcategory) Cadmium Lead Benzene Tetrachloroethylene	INCIN, FSUB
ound uid/ eaner 699	D006, D008, D018, D021, D027, D035, D039, D040,	HOC's ≥ 1000 mg/l Cadmium Lead Benzene Chlorobenzene 1, 4-Dichlorobenzene Methyl Ethyl Ketone Tetrachloroethylene Trichloroethylene	INCIN

SPECIFIC GRAVITY	EXCESS FLUID IN DRUM? (MS>2/3)(IC>1/3)(Y/N)	OFF - COLOR? (Y/N)	MORE THAN 30% SOLIDS? (Y/N)

82.25	.00	82.25	XXXXX		04						16
82.25	.00	82.25	XXXXX		04						17
164.50		164.50									

(CHECK APPROPRIATE BOXES ON RIGHT) →

MACHINE CONDITION & CLEANLINESS — GOOD ☑ POOR ☐

UMP ASSEMBLY CONDITION — ☑ ☐

DECALS IN PLACE AND LEGIBLE — YES ☑ NO ☐

FUSIBLE LINK INSTALLED — ☑ ☐

EMERGENCY CLOSING OR LID UNOBSTRUCTED — ☑ ☐

USEPA TRANSPORTER ID NO. ILD984906202

GENERATOR USEPA ID NO. AD9814544 94

GENERATOR STATE ID NO.

(DING PROPER SHIPPING NAME, HAZARD CLASS, AND ID.)	12. CONTAINERS NO.	TYPE	13. TOTAL QUANTITY	14. UNIT WT/VOL	SK DOT NUMBER
BLE LIQUID, N.O.S. A) NA1993 PGIII 018, D035, D039, D040)	2	DM	33	G	585

ME AND ADDRESS SAFETY-KLEEN CORP.

E ST. SANTA ANA, CA 92704

USA EPA ID NO.

STATE ID NO.

PRODUCT SALES SECTION

DESCRIPTION	MSDS GIVEN	PRICE	U/M	QUANTITY DELIVERED	SALES AMOUNT
	☐				
	☐				
	☐				
	☐				
	☐				

D008,	Lead	5.0 (no
D018,	Benzene	Not
D035,	Methyl Ethyl Ketone	Not
D039,	Tetrachloroethylene	Not
D040,	Trichloroethylene	Not
D001,	Ignitable Liquid (High TOC Subcategory)	INCIN, FSUBS, or RORG
D006,	Cadmium	1.0 (no
D008,	Lead	5.0 (no
D018,	Benzene	Not
D039,	Tetrachloroethylene	Not
D006,	Cadmium	1.0 (no
D008,	Lead	5.0 (no
D018,	Benzene	Not
D039,	Tetrachloroethylene	Not
D040,	Trichloroethylene	Not
D001,	Ignitable Liquid (High TOC Subcategory)	INCIN, FSUBS, or RORG
D006,	Cadmium	1.0 (no
D008,	Lead	5.0 (no
D018,	Benzene	Not
D039,	Tetrachloroethylene	Not
	HOC's ≥ 1000 mg/l	INCIN (40 CFR 2
D006,	Cadmium	1.0 (n
D008,	Lead	5.0 (n
D018,	Benzene	No
D021,	Chlorobenzene	No
D027,	1, 4-Dichlorobenzene	No
D035,	Methyl Ethyl Ketone	No
D039,	Tetrachloroethylene	No
D040,	Trichloroethylene	No

SPECIFIC GRAVITY	EXCESS FLUID IN DRUM? (MS>2/3)(IC>1/3)(Y/N)	OFF - COLOR? (Y/N)	MORE THAN 30% SOLIDS?(Y/N)	UNUSU ODOR?

s: P O BOX 3010
CERRITOS, CA 907033010
of:
e:

MATION

FA0009963
NORM REEVES HONDA USED CARS
30
13555 EXCELSIOR DR
NORWALK, CA 90650
562-402-3844
P O BOX 3010
CERRITOS, CA 907033010
DAVID M. CONANT
E-Mail Address:
SE - SOUTHEAST
NRWK
CO

Days: Hours:
7538 General automotive repair shops
Nature of Business:

020
tional:

GENERAL HEALTH PROGRAM ELEMENTS

gram Element	Current Status	EPA #	Effective Date	Program
NDLER, FEE GROU	Active, billable		04/01/87	
N, 20-100 EMPLOYE	Active, billable		07/01/94	

ment:

3	001	01	00	0	

VIOLATIONS LIST

ram ent	Service	Result	Action	Violation Code	Violation Degree	Description

	13555 Excelsior		
	104		ZIP CODE
Norwalk		CA	
EET	106		SIC CODE
	108		UNINCORPORATED ☐ YES ☒
OR NAME	109		BUSINESS OPERATOR PHO
David M. Conant			562-402-

II. BUSINESS OWNER

t Name, Last Name)	111	OWNER PHONE
David M. Conant		562-402
DDRESS		
PO Box 3010		
	114	STATE 115
Cerritos		Ca.

III. ENVIRONMENTAL CONTACT

irst Name, Last Name)	117	CONTACT PHONE
Lee Stacy		562-402
ADDRESS		
PO Box 3010		
	120	STATE 121
Cerritos		Ca.

IV. EMERGENCY CONTACTS

PRIMARY		SECONDARY
ast Name)	123	NAME (First Name, Last Name)
Lee Stacy		Paul Conant
	124	TITLE
resident Corporate Operations		Assistant Vice President, Corpor
	125	BUSINESS PHONE
562-402-3844		562-402-3844
	126	24-HOUR-PHONE
714-559-5932		949-650-1319
	127	PAGER

V. ADDITIONAL LOCALLY COLLECTED INFORMATION

YEES	133b	TAX ID # *or* SOCIAL SECURITY #

MAILING/BILLING INFORMATION

150	CITY 151	STATE
PO Box 3010	Cerritos	Ca

my inquiry of those individuals responsible for obtaining the information, I certify under penalty of law that I have p
ation submitted in this inventory and believe the information is true, accurate, and complete.

		NAME OF DOCUMENT PR

II. ACTIVITIES DECLARATION

NOTE: If you check YES to any part of this list, ease submit the Business Owner/Operator Identification page (OES Form

Does your facility . . .		If Yes, please complete these pages
ERIALS purpose) hazardous materials at or above 55 gallons for or solids, or 200 cubic feet for compressed gases Ts and USTs); or the applicable Federal threshold ely hazardous substance specified in 40CFR Part 355, handle radiological materials in quantities for which an quired pursuant to 10CFR Parts 30, 40 or 70?	◉ YES ○ NO 4.	• HAZARDOUS MATERIA CHEMICAL DESCRIPTIO
TORAGE TANKS (USTs) erground storage tank?	○ YES ◉ NO 5.	• UST FACILITY (Formerly • UST TANK (one page per
xisting or install new USTs?	○ YES ◉ NO 6.	• UST FACILITY • UST TANK (one per tank) • UST INSTALLATION - C COMPLIANCE (one per p (Formerly Form C)
ng a UST?	○ YES ◉ NO 7.	• UST TANK (closure portio
ETROLEUM STORAGE TANKS (ASTS) Ts above these thresholds: is greater than 660 gallons, or for the facility is greater than 1,320 gallons?	◉ YES ○ NO 8.	NO FORM REQUIRED
TE rdous waste?	◉ YES ○ NO 9.	• EPA ID NUMBER --provi
than 100 kg/month of excluded or exempted terials (per HSC §25143.2)?	○ YES ◉ NO 10.	• RECYCLABLE MATERI (one per recycler)
lous waste on site?	○ YES ◉ NO 11.	• ONSITE HAZARDOUS W TREATMENT - FACILIT (Formerly DTSC Form 17 • ONSITE HAZARDOUS W TREATMENT - UNIT (o (Formerly DTSC Form 17
ject to financial assurance requirements (for Permit by ditional Authorization)?	○ YES ◉ NO 12.	• CERTIFICATION OF FIN ASSURANCE (Formerly
azardous waste generated at a remote site?	○ YES ◉ NO 13.	• REMOTE WASTE/CONS ANNUAL NOTIFICATIO DTSC Form 1196)
the closure/removal of a tank that was classified as ste and cleaned onsite?	○ YES ◉ NO 14.	• HAZARDOUS WASTE T CERTIFICATION (Form
ENTS		In addition to Hazardous Mater

EEVES HONDA RECONDITIONING FACILITY

150	CITY 151
	Norwalk

ontingency Plan provides businesses a format to comply with the emergency planning requiremer
ten hazardous materials emergency response plans required in California:

Materials Business Plan (HSC Chapter 6.95 Section 25504 (b) and 19 CCR Sections 2729-2732
Waste Generator Contingency Plan (22 CCR Section 66264.52), and ,
nd Storage Tank Emergency Response Plan and Monitoring Program (23 CCR Sections 2632 an

ned to reduce duplication in the preparation and use of emergency response plans at the same fac
nation between facility response personnel and local, state and federal emergency responders dur
e chart below to determine which sections of the Consolidated Contingency Plan need to be comp
unsure as to which programs your facility is subject to, refer to the Business Activities Page.

PROGRAMS	SECTIONS TO BE COMPLETED
s Business Plan	Cover Page, Section I, and Site Map(s)
enerator	Cover Page, Section I, and Site Map(s)
ge Tank	Cover Page, Sections I and II, and Site Map(s)
	Cover Page, Sections I and II, and Site Map(s)

shall be submitted to your local CUPA and at least one copy of the plan shall be maintain
of an emergency rand for inspection by the local agency. Describe below where a copy of
ncluding the hazardous material inventories and Site Map (s), is located at your business:

PLAN CERTIFICATION

law that I have personally examined and I am familiar with the information provided by this plan and to the best of my
n is accurate, complete and true.

AME	OWNER/OPERATOR TITLE
	V.P. Corp. Operations
GNATURE	DATE
	01/19/21

EEVES HONDA RECONDITIONING FACILITY

	150	CITY	151
13555 Excelsior		Norwalk	

II. EMERGENCY CONTACTS

PRIMARY		SECONDARY
ast Name) Lee Stacy	123	NAME (First Name, Last Name) Paul Conant
esident Corporate Operations	124	TITLE Assistant Vice President, Corporate
562-402-3844	125	BUSINESS PHONE 562-402-3844
714-559-5932	126	24-HOUR-PHONE 949-650-1319
	127	PAGER

III. EMERGENCY RESPONSE PLANS AND PROCEDURES

tions

uired by State Law to provide an immediate verbal report of any release or threatened release of
emergency response personnel, this Administering Agency and the Office of Emergency Service
release of hazardous material, immediately call:
S/POLICE/SHERIFF

gency response personnel are notified, you shall then notify this Administering Agency and the C

am Agency:	(323) 890-4000
gency Services	(800) 852-7550 or (916) 262-1621
Center:	(800) 424-8802

ovided during Notification:
ur Name and the Telephone Number from where you are calling.
act address of the release or threatened release.
te, time, cause and type of incident (e.g. fire, air release, spill, etc.)
aterial and quantity of the release, to the extent known.
rrent condition of the facility.
tent of injuries, if any.
ssible hazards to public health and/or the environment outside of the facility.

cy Medical Facility

l emergency medical facility that will be used by your business in the event of an accident or in
reatened release of hazardous materials.

Valley View Medical	PHONE NO: 714-562-

16700 Valley View Ave

elease or threatened release of hazardous materials.

AL CONTRACTOR
at twill provide cleanup in the event of a release.

OR	PHONE NO:
Evergreen Environmental Services	**800-645**

	ZIP CODE:
Pomona	**917**

gements with Emergency Responders

ecial (i.e., contractual) arrangements with any police department, fire department, hospital, cor
onse team to coordinate emergency services, describe those arrangements on the lines below:

ion Plan

rm signal(s) will be used to begin evacuation of the facility (check all which apply):

ephone (incl. cell ☐ Alarm System ☐ Intercom
able Radio ☒ Public Address System ☐ Other

p is prominently displayed throughout the facility.

s) responsible for coordinating evacuation including spreading the alarm and confirming the b

Lee Stacy

ake Vulnerability

eas of the facility where releases could occur or would require immediate inspection or isolati
y of earthquake related ground motion.

te/Hazardous Material Storage Areas ☐ Waste Treatment ☐ Process Lines
☐ Production Floor ☐ Other

echanical systems where releases could occur or would require immediate inspection or isolat
y to earthquake related ground motion.

ocess Piping ☒ Pressure Vessels ☒ Cabinets ☒ Shelves ☐ Other

B. CHEMICAL INFORMATION

205	TRADE SECRE If subject to EPC
207 **Antifreeze--Ethylene Glycol**	EHS *
209 **107-21-1**	* if EHS is "Yes", all

LASSES *(Complete if required by CUPA)*

AL	211	RADIOACTIVE	212	CURIES
☐ PURE ☒ MIXTURE ☐ WASTE		☐ YES ☒ NO		
☐ SOLID ☒ LIQUID ☐ GAS	214	LARGEST CONTAINER **1**		

ATEGORIES

☒ FIRE ☐ REACTION ☐ PRESSURE RELEASE ☐ ACUTE HEALTH ☒ CHRONIC HEALTH

217	MAX DAILY AMOUNT 218	ANNUAL WASTE AMOUNT 219	STATE WAS CODE
	400	**1000**	
☒ GAL ☐ CU FT ☐ LBS ☐ TONS * If EHS, Amount must be reported in pounds		221	DAYS ON S

NER

UND TANK	☐ E. PLASTIC/NONMETALLIC DRUM	☐ I. FIBER DRUM	☐ M. GLASS BOTTLE	☐ Q
UND TANK	☐ F. CAN	☐ J. BAG	☒ N. PLASTIC BOTTLE	☐ R
DE BUILDING	☐ G. CARBOY	☐ K. BOX	☐ O. TOTE BIN	
M	☐ H. SILO	☐ L. CYLINDER	☐ P. TANK WAGON	

SURE ☒ A. AMBIENT ☐ B. ABOVE AMBIENT ☐ C. BELOW AMBIENT

PERATURE ☒ A. AMBIENT ☐ B. ABOVE AMBIENT ☐ C. BELOW AMBIENT ☐ D. CR

HAZARDOUS COMPONENT (for mixture or waste only)	EHS	C
227 **Ethylene Glycol**	228 ☐ YES ☒ NO	
231 **Silicates**	232 ☐ YES ☒ NO	
235	236 ☐ YES ☐ NO	
239	240 ☐ YES ☐ NO	
243	244 ☐ YES ☐ NO	

e present at greater than 1% by weight if non-carcinogenic, or 0.1% by weight if carcinogenic, attach additional sheets of paper capturing the required inform

LY COLLECTED INFORMATION

II. CHEMICAL INFORMATION

	205	TRADE SECRET If subject to EPCRA,
Automatic Transmission Fluid	207	EHS * ☐ Y
647426650	209	* if EHS is "Yes", all amou

LASSES *(Complete if required by CUPA)*

L ☐ PURE ☒ MIXTURE ☐ WASTE	211	RADIOACTIVE ☐ YES ☒ NO	212 CURIES
☐ SOLID ☒ LIQUID ☐ GAS	214	LARGEST CONTAINER **150**	

TEGORIES

☒ FIRE ☐ REACTION ☐ PRESSURE RELEASE ☐ ACUTE HEALTH ☒ CHRONIC HEALTH

217	MAX DAILY AMOUNT **300**	218	ANNUAL WASTE AMOUNT **n/a**	219	STATE WASTE CODE
☒ GAL ☐ CU FT ☐ LBS ☐ TONS				221	DAYS ON SITE

* If EHS, Amount must be reported in pounds

ER

ND TANK ☐ E. PLASTIC/NONMETALLIC DRUM ☐ I. FIBER DRUM ☐ M. GLASS BOTTLE ☐ Q. R
ND TANK ☐ F. CAN ☐ J. BAG ☐ N. PLASTIC BOTTLE ☐ R. O
BUILDING ☐ G. CARBOY ☐ K. BOX ☐ O. TOTE BIN
☐ H. SILO ☐ L. CYLINDER ☐ P. TANK WAGON

URE ☒ A. AMBIENT ☐ B. ABOVE AMBIENT ☐ C. BELOW AMBIENT

ERATURE ☒ A. AMBIENT ☐ B. ABOVE AMBIENT ☐ C. BELOW AMBIENT ☐ D. CRY

HAZARDOUS COMPONENT (for mixture or waste only)	EHS	CA
227	228 ☐ YES ☐ NO	
231	232 ☐ YES ☐ NO	
235	236 ☐ YES ☐ NO	
239	240 ☐ YES ☐ NO	
243	244 ☐ YES ☐ NO	

present at greater than 1% by weight if non-carcinogenic, or 0.1% by weight if carcinogenic, attach additional sheets of paper capturing the required informat

Y COLLECTED INFORMATION

	205	TRADE SECRET If subject to EPCR
Lubricating Oils, Grease	207	EHS * ☐
64742-54-7	209	* if EHS is "Yes", all a

D CLASSES *(Complete if required by CUPA)* **9**

ERIAL y) ☐ PURE ☒ MIXTURE ☐ WASTE	211	RADIOACTIVE 212 ☐ YES ☒ NO	CURIES
☐ SOLID ☒ LIQUID ☐ GAS	214	LARGEST CONTAINER **500**	

D CATEGORIES
☒ FIRE ☐ REACTION ☐ PRESSURE RELEASE ☐ ACUTE HEALTH ☐ CHRONIC HEALTH

NT 217 **0**	MAX DAILY AMOUNT 218 **750**	ANNUAL WASTE AMOUNT 219 **n/a**	STATE WAS CODE
☒ GAL ☐ CU FT ☐ LBS ☐ TONS * If EHS, Amount must be reported in pounds		221	DAYS ON SI

AINER

ROUND TANK	☐ E. PLASTIC/NONMETALLIC DRUM	☐ I. FIBER DRUM	☐ M. GLASS BOTTLE	☐ Q.
ROUND TANK	☐ F. CAN	☐ J. BAG	☐ N. PLASTIC BOTTLE	☐ R.
SIDE BUILDING	☐ G. CARBOY	☐ K. BOX	☐ O. TOTE BIN	
RUM	☐ H. SILO	☐ L. CYLINDER	☐ P. TANK WAGON	

ESSURE ☒ A. AMBIENT ☐ B. ABOVE AMBIENT ☐ C. BELOW AMBIENT

MPERATURE ☒ A. AMBIENT ☐ B. ABOVE AMBIENT ☐ C. BELOW AMBIENT ☐ D. CR

	HAZARDOUS COMPONENT *(for mixture or waste only)*		EHS	C
26	**Petroleum distillates**	227	228 ☐ YES ☒ NO	
30		231	232 ☐ YES ☐ NO	
34		235	236 ☐ YES ☐ NO	
38		239	240 ☐ YES ☐ NO	
42		243	244 ☐ YES ☐ NO	

t are present at greater than 1% by weight if non-carcinogenic, or 0.1% by weight if carcinogenic, attach additional sheets of paper capturing the required informa

ALLY COLLECTED INFORMATION

gn Here
ls subject to EPCRA *reporting thresholds must sign each Chemical Description page for each EPCRA reported chemical.)*

II. CHEMICAL INFORMATION

	205	TRADE SECRET If subject to EPCRA, r
Waste Antifreeze	207	EHS * ☐ YE
	209	* If EHS is "Yes", all amount

LASSES *(Complete if required by CUPA)*

9

AL ☐ PURE ☐ MIXTURE ☒ WASTE	211	RADIOACTIVE ☐ YES ☒ NO	212 CURIES
☐ SOLID ☒ LIQUID ☐ GAS	214	LARGEST CONTAINER **55**	

TEGORIES

☐ FIRE ☐ REACTION ☐ PRESSURE RELEASE ☐ ACUTE HEALTH ☐ CHRONIC HEALTH

217	MAX DAILY AMOUNT	218	ANNUAL WASTE AMOUNT	219	STATE WASTE CODE
	225		**1500**		
☒ GAL ☐ CU FT ☐ LBS ☐ TONS				221	DAYS ON SITE

* If EHS, Amount must be reported in pounds

NER

UND TANK	☐ E. PLASTIC/NONMETALLIC DRUM	☐ I. FIBER DRUM	☐ M. GLASS BOTTLE	☐ Q. RAI
UND TANK	☐ F. CAN	☐ J. BAG	☐ N. PLASTIC BOTTLE	☐ R. OTH
E BUILDING	☐ G. CARBOY	☐ K. BOX	☐ O. TOTE BIN	
M	☐ H. SILO	☐ L. CYLINDER	☐ P. TANK WAGON	

SURE ☒ A. AMBIENT ☐ B. ABOVE AMBIENT ☐ C. BELOW AMBIENT

ERATURE ☒ A. AMBIENT ☐ B. ABOVE AMBIENT ☐ C. BELOW AMBIENT ☐ D. CRYOG

HAZARDOUS COMPONENT *(for mixture or waste only)*		EHS	CAS#
Ethylene Glycol	227	228 ☐ YES ☒ NO	**10**
Water	231	232 ☐ YES ☒ NO	
	235	236 ☐ YES ☐ NO	
	239	240 ☐ YES ☐ NO	
	243	244 ☐ YES ☐ NO	

present at greater than 1% by weight if non-carcinogenic, or 0.1% by weight if carcinogenic, attach additional sheets of paper capturing the required information.

Y COLLECTED INFORMATION

ere

ject to EPCRA reporting thresholds must sign each Chemical Description page for each EPCRA reported chemical.)

	207	EHS *
Waste Oil		
	209	* if EHS is "Yes", all

D CLASSES *(Complete if required by CUPA)* **9**

TERIAL 211 ☐ PURE ☐ MIXTURE ☒ WASTE	RADIOACTIVE 212 ☐ YES ☒ NO	CURIE
214 ☐ SOLID ☒ LIQUID ☐ GAS	LARGEST CONTAINER **500**	

D CATEGORIES
☐ FIRE ☐ REACTION ☐ PRESSURE RELEASE ☐ ACUTE HEALTH ☐ CHRONIC HEALTH

UNT 217 **0**	MAX DAILY AMOUNT 218 **650**	ANNUAL WASTE AMOUNT 219 **10000**	STATE WA CODE
☒ GAL ☐ CU FT ☐ LBS ☐ TONS 221 * If EHS, Amount must be reported in pounds			DAYS ON

TAINER

GROUND TANK ☐ E. PLASTIC/NONMETALLIC DRUM ☐ I. FIBER DRUM ☐ M. GLASS BOTTLE ☐
GROUND TANK ☐ F. CAN ☐ J. BAG ☐ N. PLASTIC BOTTLE ☐
NSIDE BUILDING ☐ G. CARBOY ☐ K. BOX ☐ O. TOTE BIN
DRUM ☐ H. SILO ☐ L. CYLINDER ☐ P. TANK WAGON

RESSURE ☒ A. AMBIENT ☐ B. ABOVE AMBIENT ☐ C. BELOW AMBIENT

EMPERATURE ☒ A. AMBIENT ☐ B. ABOVE AMBIENT ☐ C. BELOW AMBIENT ☐ D.

	HAZARDOUS COMPONENT *(for mixture or waste only)*	EHS	
226	**Petroleum distillates** 227	228 ☐ YES ☒ NO	
230	**Water & Dirt** 231	232 ☐ YES ☒ NO	
234	235	236 ☐ YES ☐ NO	
238	239	240 ☐ YES ☐ NO	
242	243	244 ☐ YES ☐ NO	

ents are present at greater than 1% by weight if non-carcinogenic, or 0.1% by weight if carcinogenic, attach additional sheets of paper capturing the required in

CALLY COLLECTED INFORMATION

Sign Here
cals subject to EPCRA *reporting thresholds must sign each Chemical Description page for each EPCRA reported chemical.)*

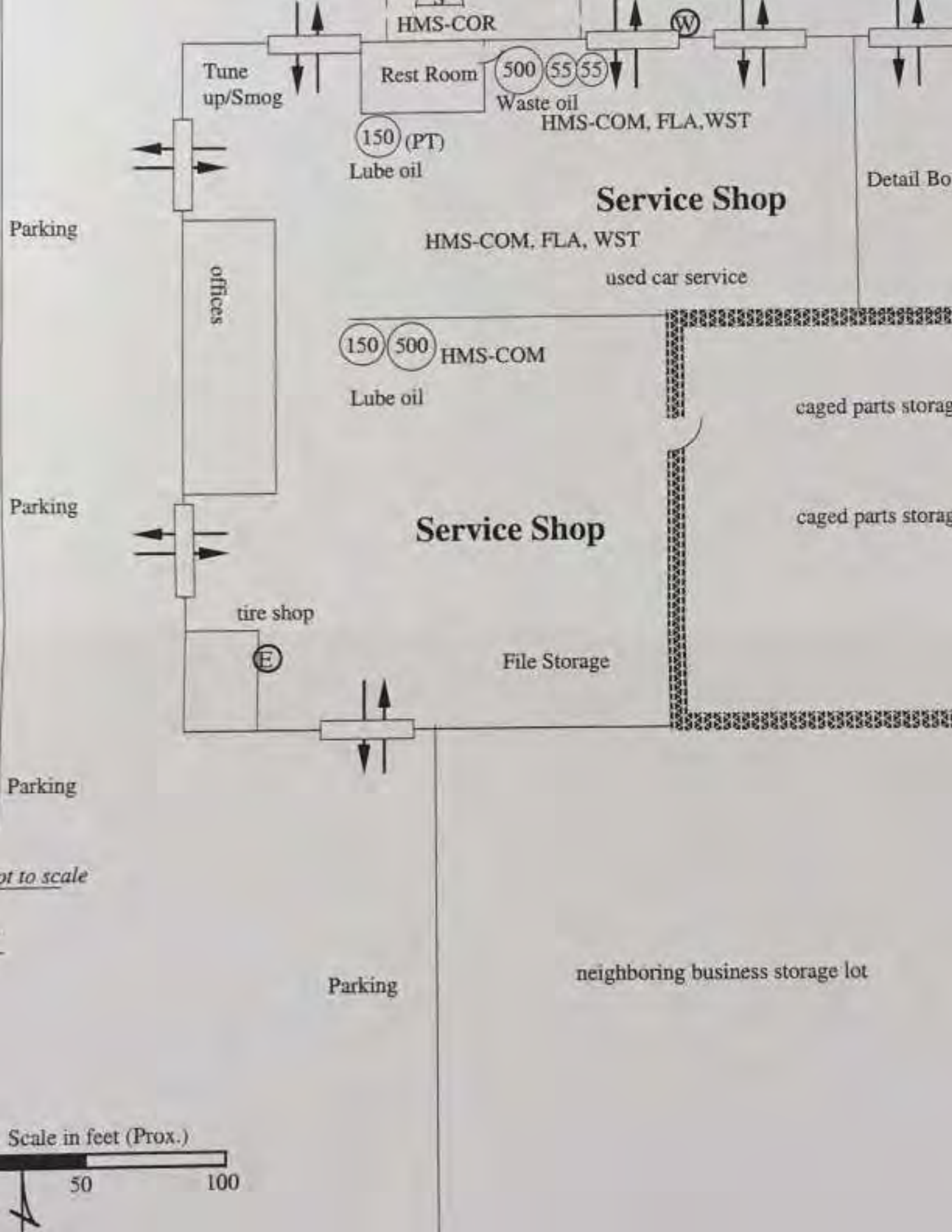
HMS-COR
Tune up/Smog
Rest Room
500
55
55
Waste oil
HMS-COM, FLA,WST
150 (PT)
Lube oil
Service Shop
HMS-COM, FLA, WST
used car service
Detail Bo
Parking
offices
150
500
HMS-COM
Lube oil
caged parts storag
Parking
Service Shop
caged parts storag
tire shop
E
File Storage
Parking
ot to scale
Parking
neighboring business storage lot
Scale in feet (Prox.)
50
100

CA 907033010 **Please Sub**

Dunn / Brad :

eral automotive repair shops

HM HANDLER, FEE GROUP 03

Previous Recor

SOUTHEAST **Station :** 020

Inventory Tracking Milestones

To Do N

port Year	2003
ckage Sent Date	10/15/03
ckage Received Date	12/09/03
rrection Notice Sent Date	
orrection Received Date	
Note	LEE STACY, VP-CORPOR OPS, 12/05/03

Inactive
Elen

CCP Tracking Milestones

ior Report Date	October 30, 2001
xt Report Year	2004
ckage Sent Date	11/13/01
ckage Received Date	
rrection Notice Sent Date	
orrection Received Date	
Note	

n -- RS : **No**

REC

Phone: 714-761-2558
dress: P O BOX 3010
CERRITOS, CA 907033010
are of:

This
No lo
operat
Closed

On Site Regulated Substances :

ORMATION

y ID: FA0009963
me: NORM REEVES HONDA USED CARS

ion: 13555 EXCELSIOR DR # 1
NORWALK, CA 90650
one: 562-402-3844
ess: P O BOX 3010
CERRITOS, CA 907033010
e of: LEE STACY
ode: 7538
urs: Days: Hours:
tion: 020

E-Mail Address:
Nature of Business: GENERAL AUTOMOTIVE RE

erational:

CONTACT INFORMATION

TACY
OX 3010
ITOS CA 90703

Phone : 562-402-3844

* No Site M
Please S

ease Fill-Out

ITACT INFORMATION

PRIMARY CONTACT:	SECONDARY CONTACT:
LEE STACY	PAUL CONANT
V.P-CORPOR OPS	ASSIST. V.P., CORP. OPS.
562-402-3844	562-402-3844
562-822-9250	562-822-9251
Not Specified	Not Specified

RMATION

CEL NUMBER _____ - _____ - _____

Trade Secret	Hazardous Components (For mixture only) Chemical Name	% Weight	EHS	CAS #	Type and Physical State	Max. Daily	Average Daily	Largest Cont.	Units
	ETHYLENE GLYCOL	90.0		107-21-1	M M: Mix P: Pure W: Waste	400	150	1.00	A A: Gallons B: Cu. Feet C: Pounds D: Tons
	SILICATES	1.0				Curies: (If radioactive)	Days On Site:	Storage Container:*	
					L L: Liquid S: Solid G: Gas		365	N	Waste Code:
	TRANSMISSION OIL (FLUID)				M M: Mix P: Pure W: Waste	300	250	150.00	A A: Gallons B: Cu. Feet C: Pounds D: Tons
						Curies: (If radioactive)	Days On Site:	Storage Container:*	
					L L: Liquid S: Solid G: Gas		365	A	Waste Code:
	HYDROTREATED PETROLEUM DISTILLATES (HEAVY PARAFFINIC)	95.0		64742-54-7	M M: Mix P: Pure W: Waste	110	55	55.00	A A: Gallons B: Cu. Feet C: Pounds D: Tons
						Curies: (If radioactive)	Days On Site:	Storage Container:*	
					L L: Liquid S: Solid G: Gas		365	D	Waste Code:
	POTASSIUM HYDROXIDE			1310-58-3	M M: Mix P: Pure W: Waste	110	55	55.00	A A: Gallons B: Cu. Feet C: Pounds D: Tons
	1-TERT-BUTOXY-2-PROPANOL			57018-52-7		Curies: (If radioactive)	Days On Site:	Storage Container:*	
	SODIUM DODECYLBENZENE SULFONATE			25155-30-0					
	SODIUM TRIPOLYPHOSPHATE			7758-29-4	L L: Liquid S: Solid G: Gas		365	D	Waste Code:
	SODIUM METASILICATE			6834-92-0					
	HYDROTREATED PETROLEUM DISTILLATES (HEAVY PARAFFINIC)	95.0		64742-54-7	M M: Mix P: Pure W: Waste	750	650	500.00	A A: Gallons B: Cu. Feet C: Pounds D: Tons
						Curies: (If radioactive)	Days On Site:	Storage Container:*	

Hazardous Components (For mixture only)				Type and Physical State	Quantities			Units
Trade Secret	Chemical Name	% Weight	EHS	CAS #		Max. Daily	Average Daily	Largest Cont.	
	ETHYLENE GLYCOL	50.0		107-21-1	W M: Mix P: Pure W: Waste L L: Liquid S: Solid G: Gas	225 Curies: (If radioactive)	165 Days On Site: 365	55.00 Storage Container:* D	A A: Gallons B: Cu. Feet C: Pounds D: Tons Waste Code: 135
	HYDROTREATED PETROLEUM DISTILLATES (HEAVY PARAFFINIC)	95.0		64742-54-7	W M: Mix P: Pure W: Waste L L: Liquid S: Solid G: Gas	650 Curies: (If radioactive)	450 Days On Site: 365	500.00 Storage Container:* A	A A: Gallons B: Cu. Feet C: Pounds D: Tons Waste Code: 221
	HYDROTREATED PETROLEUM DISTILLATES (HEAVY PARAFFINIC)	100.0		64742-54-7	M M: Mix P: Pure W: Waste L L: Liquid S: Solid G: Gas	110 Curies: (If radioactive)	55 Days On Site: 365	55.00 Storage Container:* D	A A: Gallons B: Cu. Feet C: Pounds D: Tons Waste Code:
	POTASSIUM HYDROXIDE	1.0		1310-58-3	M M: Mix P: Pure W: Waste L L: Liquid S: Solid G: Gas	110 Curies: (If radioactive)	55 Days On Site: 365	55.00 Storage Container:* D	A A: Gallons B: Cu. Feet C: Pounds D: Tons Waste Code:
	1-TERT-BUTOXY-2-PROPANOL	2.0		57018-52-7					
	SODIUM DODECYLBENZENE SULFONATE	3.0		25155-30-0					
	SODIUM TRIPOLYPHOSPHATE	4.0		7758-29-4					
	SODIUM METASILICATE	5.0		6834-92-0					

Norwalk	106	SIC CODE
T		
Los Angeles	108	UNINCORPORATED ☐ YES ☒ N
NAME David M. Conant	109	BUSINESS OPERATOR PHON 562-402-3

II. BUSINESS OWNER

me, Last Name) David M. Conant	111	OWNER PHONE 562-402-3
RESS PO Box 3010		
Cerritos	114	STATE 115 Ca.

III. ENVIRONMENTAL CONTACT

Name, Last Name) Lee Stacy	117	CONTACT PHONE 562-402-
DRESS PO Box 3010		
Cerritos	120	STATE 121 Ca.

IV. EMERGENCY CONTACTS

PRIMARY		SECONDARY
Name) Lee Stacy	123	NAME (First Name, Last Name) Paul Conant
ident Corporate Operations	124	TITLE Assistant Vice President, Corpora
562-402-3844	125	BUSINESS PHONE 562-402-3844
714-516-1866	126	24-HOUR-PHONE 949-650-1319
	127	PAGER

V. ADDITIONAL LOCALLY COLLECTED INFORMATION

ES	133b	TAX ID # *or* SOCIAL SECURITY #

MAILING/BILLING INFORMATION

PO Box 3010	150	CITY 151 Cerritos	STATE Ca.

inquiry of those individuals responsible for obtaining the information, I certify under penalty of law that I have pe
n submitted in this inventory and believe the information is true, accurate, and complete.

OPERATOR OR DESIGNATED REPRESENTATIVE	DATE 134	NAME OF DOCUMENT PRE Devin Carri

NOTE: If you check YES to any part of this list,
se submit the Business Owner/Operator Identification page (OES Fo

Does your facility . . .		If Yes, please complete these pa	
IALS pose) hazardous materials at or above 55 gallons for olids, or 200 cubic feet for compressed gases and USTs); or the applicable Federal threshold hazardous substance specified in 40CFR Part 355, dle radiological materials in quantities for which an ed pursuant to 10CFR Parts 30, 40 or 70?	◉ YES ○ NO 4.	k	HAZARDOUS MATE CHEMICAL DESCRI
RAGE TANKS (USTs) round storage tank?	○ YES ◉ NO 5.	k k	UST FACILITY (Form UST TANK (one page
ting or install new USTs?	○ YES ◉ NO 6.	k k k	UST FACILITY UST TANK (one per t UST INSTALLATION COMPLIANCE (one p (Formerly Form C)
a UST?	○ YES ◉ NO 7.	k	UST TANK (closure p
ROLEUM STORAGE TANKS (ASTS) above these thresholds: reater than 660 gallons, or the facility is greater than 1,320 gallons?	◉ YES ○ NO 8.		NO FORM REQU
ous waste?	◉ YES ○ NO 9.	k	EPA ID NUMBER –
n 100 kg/month of excluded or exempted als (per HSC §25143.2)?	○ YES ◉ NO 10.	k	RECYCLABLE MA (one per recycler)
s waste on site?	○ YES ◉ NO 11.	k k	ONSITE HAZARDO TREATMENT - FA (Formerly DTSC For ONSITE HAZARDO TREATMENT - UN (Formerly DTSC For
t to financial assurance requirements (for Permit by onal Authorization)?	○ YES ◉ NO 12.	k	CERTIFICATION O ASSURANCE (Form
rdous waste generated at a remote site?	○ YES ◉ NO 13.	k	REMOTE WASTE/ ANNUAL NOTIFIC DTSC Form 1196)
e closure/removal of a tank that was classified as and cleaned onsite?	○ YES ◉ NO 14.	k	HAZARDOUS WAS CERTIFICATION (

II. CHEMICAL INFORMATION

	205	TRADE SECRET If subject to EPCRA,
Antifreeze--Ethylene Glycol	207	EHS * ☐ Y
107-21-1	209	* if EHS is "Yes", all amou

ASSES *(Complete if required by CUPA)*

Combustible Liquid IIIB

L ☐ PURE ☒ MIXTURE ☐ WASTE	211	RADIOACTIVE ☐ YES ☒ NO	212 CURIES
☐ SOLID ☒ LIQUID ☐ GAS	214	LARGEST CONTAINER **1**	

TEGORIES

☒ FIRE ☐ REACTION ☐ PRESSURE RELEASE ☐ ACUTE HEALTH ☒ CHRONIC HEALTH

217	MAX DAILY AMOUNT	218	ANNUAL WASTE AMOUNT	219	STATE WASTE CODE
	400		**1000**		

☒ GAL ☐ CU FT ☐ LBS ☐ TONS 221 DAYS ON SIT

* If EHS, Amount must be reported in pounds

R

ND TANK ☐ E. PLASTIC/NONMETALLIC DRUM ☐ I. FIBER DRUM ☐ M. GLASS BOTTLE ☐ Q. F
ND TANK ☐ F. CAN ☐ J. BAG ☒ N. PLASTIC BOTTLE ☐ R. C
BUILDING ☐ G. CARBOY ☐ K. BOX ☐ O. TOTE BIN
☐ H. SILO ☐ L. CYLINDER ☐ P. TANK WAGON

URE ☒ A. AMBIENT ☐ B. ABOVE AMBIENT ☐ C. BELOW AMBIENT

RATURE ☒ A. AMBIENT ☐ B. ABOVE AMBIENT ☐ C. BELOW AMBIENT ☐ D. CRY

HAZARDOUS COMPONENT *(for mixture or waste only)*		EHS	CA
Ethylene Glycol	227	228 ☐ YES ☒ NO	
Silicates	231	232 ☐ YES ☒ NO	
	235	236 ☐ YES ☐ NO	
	239	240 ☐ YES ☐ NO	
	243	244 ☐ YES ☐ NO	

sent at greater than 1% by weight if non-carcinogenic, or 0.1% by weight if carcinogenic, attach additional sheets of paper capturing the required informa

COLLECTED INFORMATION

If subject to EPC

207 EHS *

Automatic Transmission Fluid

209

647426650

* if EHS is "Yes", all

SSES *(Complete if required by CUPA)*

CLIIIB

211	RADIOACTIVE 212	CURIE
☐ PURE ☒ MIXTURE ☐ WASTE	☐ YES ☒ NO	
214	LARGEST CONTAINER	
☐ SOLID ☒ LIQUID ☐ GAS	**150**	

EGORIES

☒ FIRE ☐ REACTION ☐ PRESSURE RELEASE ☐ ACUTE HEALTH ☒ CHRONIC HEALTH

217	MAX DAILY AMOUNT 218	ANNUAL WASTE AMOUNT 219	STATE WA CODE
	300	**n/a**	

GAL ☐ CU FT ☐ LBS ☐ TONS 221 DAYS ON

* If EHS, Amount must be reported in pounds

R

D TANK ☐ E. PLASTIC/NONMETALLIC DRUM ☐ I. FIBER DRUM ☐ M. GLASS BOTTLE ☐
D TANK ☐ F. CAN ☐ J. BAG ☐ N. PLASTIC BOTTLE ☐
UILDING ☐ G. CARBOY ☐ K. BOX ☐ O. TOTE BIN
☐ H. SILO ☐ L. CYLINDER ☐ P. TANK WAGON

RE ☒ A. AMBIENT ☐ B. ABOVE AMBIENT ☐ C. BELOW AMBIENT

ATURE ☒ A. AMBIENT ☐ B. ABOVE AMBIENT ☐ C. BELOW AMBIENT ☐ D. C

HAZARDOUS COMPONENT (for mixture or waste only)	EHS	
227	228 ☐ YES ☐ NO	
231	232 ☐ YES ☐ NO	
235	236 ☐ YES ☐ NO	
239	240 ☐ YES ☐ NO	
243	244 ☐ YES ☐ NO	

t at greater than 1% by weight if non-carcinogenic, or 0.1% by weight if carcinogenic, attach additional sheets of paper capturing the required info

OLLECTED INFORMATION

II. CHEMICAL INFORMATION

	205	TRADE SECRET If subject to EPCR
Lubricating Oils, Grease	207	EHS * ☐
64742-54-7	209	* if EHS is "Yes", all am

SES *(Complete if required by CUPA)*

CLIIIB

☐ PURE ☒ MIXTURE ☐ WASTE	211	RADIOACTIVE 212 ☐ YES ☒ NO / CURIES
☐ SOLID ☒ LIQUID ☐ GAS	214	LARGEST CONTAINER **500**

GORIES

☒ FIRE ☐ REACTION ☐ PRESSURE RELEASE ☐ ACUTE HEALTH ☐ CHRONIC HEALTH

217	MAX DAILY AMOUNT 218	ANNUAL WASTE AMOUNT 219	STATE WAST CODE
	750	**n/a**	

GAL ☐ CU FT ☐ LBS ☐ TONS 221 DAYS ON SI

* If EHS, Amount must be reported in pounds

TANK ☐ E. PLASTIC/NONMETALLIC DRUM ☐ I. FIBER DRUM ☐ M. GLASS BOTTLE ☐ Q.
TANK ☐ F. CAN ☐ J. BAG ☐ N. PLASTIC BOTTLE ☐ R.
UILDING ☐ G. CARBOY ☐ K. BOX ☐ O. TOTE BIN
☐ H. SILO ☐ L. CYLINDER ☐ P. TANK WAGON

E ☒ A. AMBIENT ☐ B. ABOVE AMBIENT ☐ C. BELOW AMBIENT

ATURE ☒ A. AMBIENT ☐ B. ABOVE AMBIENT ☐ C. BELOW AMBIENT ☐ D. CR

HAZARDOUS COMPONENT (for mixture or waste only)	EHS	C
Petroleum distillates 227	228 ☐ YES ☒ NO	
231	232 ☐ YES ☐ NO	
235	236 ☐ YES ☐ NO	
239	240 ☐ YES ☐ NO	
243	244 ☐ YES ☐ NO	

t at greater than 1% by weight if non-carcinogenic, or 0.1% by weight if carcinogenic, attach additional sheets of paper capturing the required inform

II. CHEMICAL INFORMATION

	205	TRADE SECRET If subject to EPCR
Waste Antifreeze	207	EHS * ☐
Mixture	209	* if EHS is "Yes", all an

ES *(Complete if required by CUPA)* **CLIIIB**

☐ PURE ☐ MIXTURE ☒ WASTE	211	RADIOACTIVE ☐ YES ☒ NO 212	CURIES
☐ SOLID ☒ LIQUID ☐ GAS	214	LARGEST CONTAINER **55**	

ORIES
☐ FIRE ☐ REACTION ☐ PRESSURE RELEASE ☐ ACUTE HEALTH ☐ CHRONIC HEALTH

217	MAX DAILY AMOUNT **225** 218	ANNUAL WASTE AMOUNT **1500** 219	STATE WAS CODE
AL ☐ CU FT ☐ LBS ☐ TONS		221	DAYS ON SI

* If EHS, Amount must be reported in pounds

TANK ☐ E. PLASTIC/NONMETALLIC DRUM ☐ I. FIBER DRUM ☐ M. GLASS BOTTLE ☐ Q-
TANK ☐ F. CAN ☐ J. BAG ☐ N. PLASTIC BOTTLE ☐ R.
ILDING ☐ G. CARBOY ☐ K. BOX ☐ O. TOTE BIN
☐ H. SILO ☐ L. CYLINDER ☐ P. TANK WAGON

E ☒ A. AMBIENT ☐ B. ABOVE AMBIENT ☐ C. BELOW AMBIENT

ATURE ☒ A. AMBIENT ☐ B. ABOVE AMBIENT ☐ C. BELOW AMBIENT ☐ D. CR

HAZARDOUS COMPONENT *(for mixture or waste only)*		EHS	
Ethylene Glycol	227	228 ☐ YES ☒ NO	
Water	231	232 ☐ YES ☒ NO	
	235	236 ☐ YES ☐ NO	
	239	240 ☐ YES ☐ NO	
	243	244 ☐ YES ☐ NO	

nt at greater than 1% by weight if non-carcinogenic, or 0.1% by weight if carcinogenic, attach additional sheets of paper capturing the required infor

019-999-003391

II. CHEMICAL INFORMATION

	205	TRADE SECRET If subject to EPCRA,
Waste Oil	207	EHS * ☐ Y
Mixture	209	* if EHS is "Yes", all amoun

LASSES *(Complete if required by CUPA)* **CLIIIB**

AL ☐ PURE ☐ MIXTURE ☒ WASTE	211 RADIOACTIVE ☐ YES ☒ NO	212 CURIES
☐ SOLID ☒ LIQUID ☐ GAS	214 LARGEST CONTAINER **500**	

TEGORIES
☐ FIRE ☐ REACTION ☐ PRESSURE RELEASE ☐ ACUTE HEALTH ☐ CHRONIC HEALTH

217	MAX DAILY AMOUNT **650**	218 ANNUAL WASTE AMOUNT **10000**	219 STATE WAST CODE
☒ GAL ☐ CU FT ☐ LBS ☐ TONS		221	DAYS ON SIT

* If EHS, Amount must be reported in pounds

ER
- ND TANK
- ND TANK
- E BUILDING
- M

☐ E. PLASTIC/NONMETALLIC DRUM
☐ F. CAN
☐ G. CARBOY
☐ H. SILO
☐ I. FIBER DRUM
☐ J. BAG
☐ K. BOX
☐ L. CYLINDER
☐ M. GLASS BOTTLE
☐ N. PLASTIC BOTTLE
☐ O. TOTE BIN
☐ P. TANK WAGON
☐ Q.
☐ R.

URE ☒ A. AMBIENT ☐ B. ABOVE AMBIENT ☐ C. BELOW AMBIENT

ERATURE ☒ A. AMBIENT ☐ B. ABOVE AMBIENT ☐ C. BELOW AMBIENT ☐ D. CR

HAZARDOUS COMPONENT (for mixture or waste only)		EHS	C
Petroleum distillates	227	228 ☐ YES ☒ NO	
Water & Dirt	231	232 ☐ YES ☒ NO	
	235	236 ☐ YES ☐ NO	
	239	240 ☐ YES ☐ NO	
	243	244 ☐ YES ☐ NO	

present at greater than 1% by weight if non-carcinogenic, or 0.1% by weight if carcinogenic, attach additional sheets of paper capturing the required info

Y COLLECTED INFORMATION

Petroleum Distillates		If subject to EPCR
Diesel Fuel No. 2 Grade	207	EHS * ☐
68476-34-6	209	* if EHS is "Yes", all am

SES *(Complete if required by CUPA)*

CLIIIB

☐ PURE ☒ MIXTURE ☐ WASTE 211	RADIOACTIVE 212 ☐ YES ☒ NO	CURIES
☐ SOLID ☒ LIQUID ☐ GAS 214	LARGEST CONTAINER **55**	

ORIES

☒ FIRE ☐ REACTION ☐ PRESSURE RELEASE ☐ ACUTE HEALTH ☐ CHRONIC HEALTH

217	MAX DAILY AMOUNT 218 **110**	ANNUAL WASTE AMOUNT 219 **n/a**		STATE WAS CODE
AL	☐ CU FT ☐ LBS ☐ TONS		221	DAYS ON S

* If EHS, Amount must be reported in pounds

TANK ☐ E. PLASTIC/NONMETALLIC DRUM ☐ I. FIBER DRUM ☐ M. GLASS BOTTLE ☐ Q
TANK ☐ F. CAN ☐ J. BAG ☐ N. PLASTIC BOTTLE ☐ R
LDING ☐ G. CARBOY ☐ K. BOX ☐ O. TOTE BIN
☐ H. SILO ☐ L. CYLINDER ☐ P. TANK WAGON

E ☒ A. AMBIENT ☐ B. ABOVE AMBIENT ☐ C. BELOW AMBIENT

TURE ☒ A. AMBIENT ☐ B. ABOVE AMBIENT ☐ C. BELOW AMBIENT ☐ D. CR

HAZARDOUS COMPONENT (for mixture or waste only)	EHS	
Petroleum Mid-Distillate 227	228 ☐ YES ☒ NO	
231	232 ☐ YES ☒ NO	
235	236 ☐ YES ☒ NO	
239	240 ☐ YES ☒ NO	
243	244 ☐ YES ☐ NO	

t greater than 1% by weight if non-carcinogenic, or 0.1% by weight if carcinogenic, attach additional sheets of paper capturing the required info

LECTED INFORMATION

Surfactant Mixture		If subject to EPC
Red Hot Degreaser	207	EHS *
Mixture	209	* if EHS is "Yes", all

ASSES *(Complete if required by CUPA)* **CLIIIB**

☐ PURE ☒ MIXTURE ☐ WASTE 211	RADIOACTIVE 212 ☐ YES ☒ NO	CURIE
☐ SOLID ☒ LIQUID ☐ GAS 214	LARGEST CONTAINER **55**	

EGORIES

☒ FIRE ☐ REACTION ☐ PRESSURE RELEASE ☐ ACUTE HEALTH ☐ CHRONIC HEALTH

217	MAX DAILY AMOUNT 218 **110**	ANNUAL WASTE AMOUNT 219 **n/a**	STATE WA CODE
☒ GAL ☐ CU FT ☐ LBS ☐ TONS		221	DAYS ON

* If EHS, Amount must be reported in pounds

R

D TANK	☐ E. PLASTIC/NONMETALLIC DRUM	☐ I. FIBER DRUM	☐ M. GLASS BOTTLE	☐
D TANK	☐ F. CAN	☐ J. BAG	☐ N. PLASTIC BOTTLE	☐
BUILDING	☐ G. CARBOY	☐ K. BOX	☐ O. TOTE BIN	
	☐ H. SILO	☐ L. CYLINDER	☐ P. TANK WAGON	

RE ☒ A. AMBIENT ☐ B. ABOVE AMBIENT ☐ C. BELOW AMBIENT

RATURE ☒ A. AMBIENT ☐ B. ABOVE AMBIENT ☐ C. BELOW AMBIENT ☐ D.

HAZARDOUS COMPONENT (for mixture or waste only)		EHS	
Potassium Hydroxide	227	228 ☐ YES ☒ NO	
1-T-Butoxy-2-Propanol	231	232 ☐ YES ☒ NO	
Sodium Dodecylbenzene	235	236 ☐ YES ☒ NO	
Sodium Tripolyphosphate	239	240 ☐ YES ☒ NO	
Sodium Metasilicate	243	244 ☐ YES ☐ NO	

sent at greater than 1% by weight if non-carcinogenic, or 0.1% by weight if carcinogenic, attach additional sheets of paper capturing the required in

COLLECTED INFORMATION

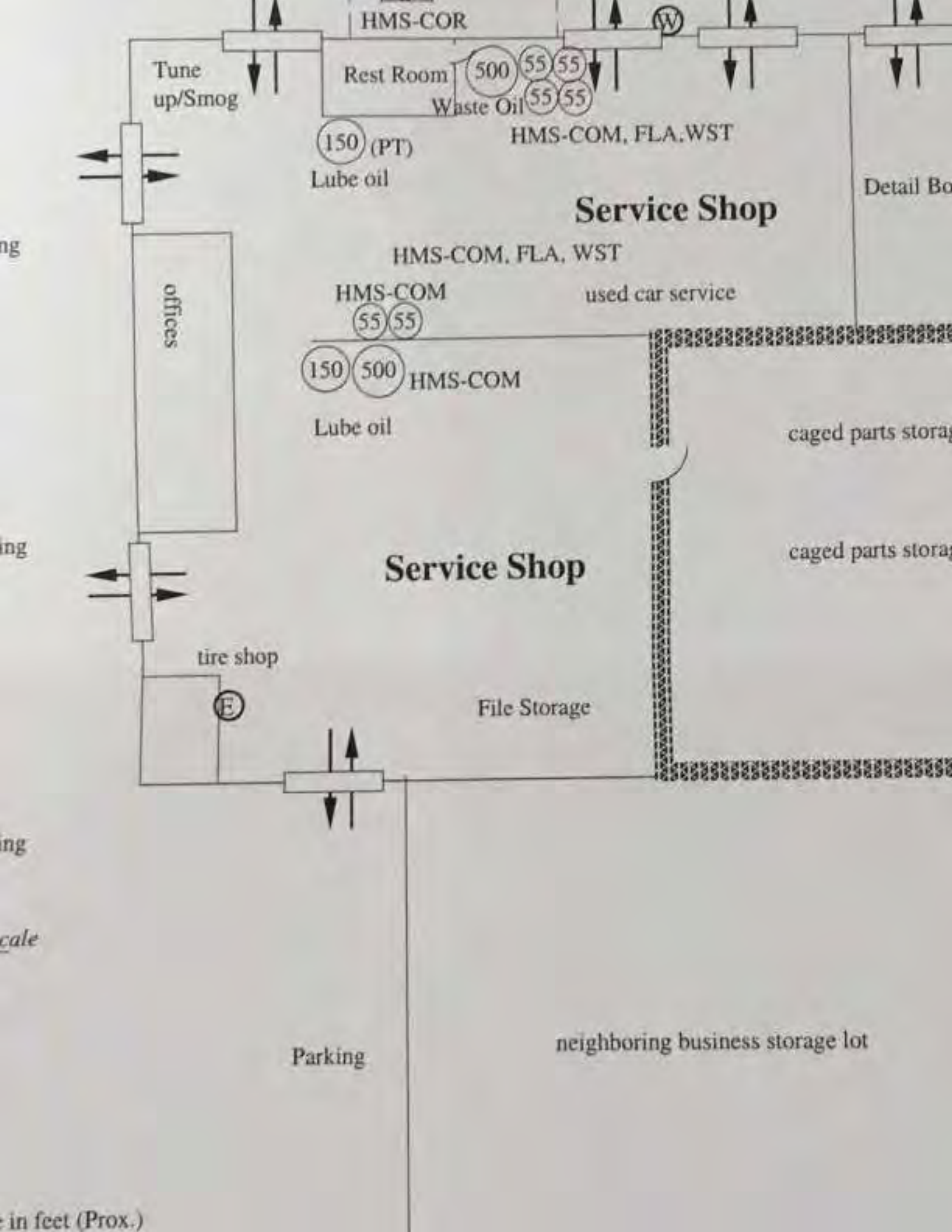
HMS-COR
W
Tune
up/Smog
Rest Room
500
55
55
Waste Oil
55
55
HMS-COM, FLA.WST
150
(PT)
Lube oil
Service Shop
HMS-COM, FLA, WST
HMS-COM
used car service
55
55
offices
150
500
HMS-COM
Lube oil
caged parts storag
caged parts storag
Service Shop
tire shop
E
File Storage
Parking
neighboring business storage lot







Prepared For:

Sydney Development Company
PO Box 2264
Bondi Junction NSW 1355

PHASE I ENVIRONMENTAL SITE ASSESSMENT REPORT

14820 Carmenita Road
Norwalk, California 90650

EFI Project No. 9836001534.1
Date of Issuance: October 4, 2016

Prepared By:

EFI Global, Inc.
5261 West Imperial Highway
Los Angeles, CA 90045
310-854-6300(T) • 888-705-6300(TF) • 310-854-0199(F)
www.efiglobal.com

Engineering • Fire Investigations • Environmental Specialty & Consulting Services

EFI Global
Engineering, Fire & Environmental Services

TABLE OF CONTENTS

EXECUTIVE SUMMARY 1

1.0 INTRODUCTION 5

1.1 Significant Assumptions 6

1.2 Limitations and Exceptions 6

1.3 Reliance 6

1.4 User Responsibilities 6

2.0 SITE DESCRIPTION 8

2.1 Current and Historical Addresses 8

2.2 Legal Description 8

2.3 Physical Setting 8

3.0 SITE RECONNAISSANCE/INTERVIEWS 9

3.1 Site Reconnaissance 9

3.2 Adjoining and Immediately Surrounding Properties 10

3.3 Surrounding Area Observations 10

3.4 Interviews 10

3.5 User Provided Information 11

3.6 User Provided Documents 12

4.0 HISTORICAL LAND USE 13

4.1 Aerial Photography Review 13

4.2 Building Department Records Review 14

4.3 City Directory Review 15

4.4 Sanborn Map Review 15

4.5 Historical Summary 15

4.6 Historical Data Gaps 16

5.0 REGULATORY DATABASE REPORT 17

5.1 Subject Property 17

5.2 Adjoining and Immediately Surrounding Properties 18

5.3 Surrounding Area 18

5.4 Orphan Sites 19

6.0 AGENCY FILE REVIEWS 20

6.1 State Agencies 20

6.2 City/County Agencies 20

6.3 Agency File Review Limitations 21
7.0 NON-SCOPE ENVIRONMENTAL RISKS 22
7.1 Asbestos Containing Building Materials 22
7.2 Lead-Based Paint 22
7.3 Radon 23
7.4 Wetlands 23
7.5 Mold 24
7.6 Methane Gas 24
8.0 FINDINGS 25
8.1 CONCLUSIONS 25
8.2 RECOMMENDATIONS 25
9.0 SIGNATURES 26
10.0 REFERENCES 27

TABLE OF APPENDICES

APPENDIX I: ILLUSTRATIONS

APPENDIX II: RADIUS MAP REPORT

APPENDIX III: SUPPORTING DOCUMENTATION

EXECUTIVE SUMMARY

EFI Global, Inc. has performed a Phase I Environmental Site Assessment (Phase I) for Sydney Development Company (Client) for a commercial property located at 14820 Carmenita Road, in Los Angeles County and the City of Norwalk, California, Assessor's Parcel Numbers: 8069-002-064 and 8069-002-065. The research conducted for this study and the report prepared are in conformance with the United States Environmental Protection Agency (USEPA) All Appropriate Inquiry (AAI) standard and the American Society for Testing and Materials (ASTM) E 1527-13 scope of work.

Site Description

According to our research and information provided by the Client, the following addresses have been found to be associated with the subject property: 14820 and 14838 Carmenita Road, Norwalk, California. The subject property is located on the eastern side of Carmenita Road, approximately 220 feet south of Pumice Street. The subject property is approximately 2.09 acres in size and is developed with a single-story warehouse structure which is approximately 104,000 square feet in size. The structure is currently occupied by WAI Global (Unit A, auto parts warehousing/distribution) and Lasco Fittings Inc. (Unit B, metal and plastic pipe fittings warehousing/distribution). The remaining portions of the subject property consist of an asphalt and concrete-paved parking and driveway areas with landscaping along the building and property frontages. The surrounding area is used for commercial and industrial purposes. Groundwater is estimated to be approximately 30 to 33 feet below ground surface in the area of the site and is assumed to flow to the east-southeast.

- No significant hazardous material storage or recognized environmental conditions were observed at the site. Those interviewed, as persons familiar with the site were not aware of any negative environmental conditions associated with the property.

Historical Land Use

According to EFI Global Inc's interpretation of the historical research data, the subject property was undeveloped prior to 1928 until at least 1947. By 1956, the subject property was utilized for agricultural purposes until sometime prior to 1968 when the property was vacant land. From at least 1976 until sometime after 1994, the property was utilized as a storage/rental facility for vehicles and trailers, with no apparent structures onsite. There is no indication that any vehicle manufacturing or repair ever occurred onsite. Sometime after 1994, the use of the property for vehicle storage/rental activities at the property ceased. In 2000/2001 the current light industrial structures were developed onsite for warehouse/distribution purposes only. Historical occupants have included: Sydney Development Corp. (2000-current), TMX (2001), Fuji Hunt Photographic Chemicals (2001-2007), and Mulia Inc. (2005-2009), Goodmark Industries (2007), Performance Tean (2008), WAI Global (2010-current), and Lasco Fittings Inc. (current).

- Regulatory agency records for Fuji Hunt Photographic Chemicals, Goodmark Industries, Performance Tean, and Mulia Inc. are discussed in the Environmental Data Search section below.
- The subject property was historically used for agricultural purposes. There is a potential that agricultural chemicals, such as pesticides, herbicides and fertilizers, were used onsite. Agricultural chemicals tend to accumulate in the near surface soils. As the property has been redeveloped, which typically involves grading (soil mixing) of the first few feet of soil; it is likely the agricultural chemicals, if any were present have been diluted to below regulated levels. Furthermore, the entire area of the subject property is either paved or covered by improvements that makes direct contact with remaining concentrations of

agricultural chemicals in the soil, if any, unlikely. Lastly, the subject property is developed and used for commercial purposes. Based on the foregoing, it is our opinion that a risk to human health or the environment based on the historical agricultural use of the site is unlikely, and thus no further action related to the former agricultural use of the subject property is recommended at this time.

- Based on our review of the historical data, no significant data gaps were encountered during our research.

Environmental Data Search

- **Fuji Hunt Photographic Chemicals (14820 Carmenita Road Unit B)** - This former subject property occupant is listed on the Facility and Manifest Data (HAZNET), Facility Index System/Facility Registry System (FINDS), Enforcement and Compliance History Online (ECHO), and Resource Conservation and Recovery Act - Small Quantity Generator (RCRA-SQG) databases. The facility was listed a small-quantity hazardous waste generator from at least 2001 through 2006 and a large quantity hazardous waste generator in 2006. Waste codes listed for this facility code include ignitable waste, corrosive waste, benzene, methyl ethyl ketone, and various halogenated solvents. No violations were listed. Hazardous waste manifests from 2004 for this facility identify the following hazardous wastes: off-specification, aged or surplus organics (disposed via treatment, incineration, recycling). This former occupant is further discussed below.
- **Performance Tean (14820 Carmenita Road)** - This former subject property occupant is listed on the HAZNET database. Hazardous waste manifests from 2008 for this facility identify the following hazardous wastes: unspecified oil-containing waste and other organic solids (disposed via storage, bulking, transfer offsite). Based on the absence of any reported releases or violations, and the proper disposal of hazardous wastes, the above listings do not represent a significant environmental concern for the subject property.
- There are no properties within 100-feet of the subject property where a release is considered likely or a known release has occurred.
- In our opinion, none of the other sites listed on the regulatory database report pose a significant threat to the subject property as there is no indication of a release at the respective sites, a release has occurred but groundwater has not been impacted, a release has occurred but the case is closed, or the sites are located cross or down gradient of the subject property and in excess of 1/10 mile from the subject property.
- The Los Angeles Regional Water Quality Control Board (LARWQCB), Department of Toxic Substances Control (DTSC), South Coast Air Quality Management District (SCAQMD), Los Angeles County Department of Public Health, Public Health Investigation (LACDPH PHI), Los Angeles County Department of Public Works, Environmental Programs Division (LACDPW EPD), and the Los Angeles County Sanitation District (LACSD) were contacted regarding hazardous materials, underground storage tank, industrial wastewater, and air emissions equipment files for the subject property. Additionally, the State Water Resources Control Board's GeoTracker database, the DTSC's Hazardous Waste Tracking System (HWTS) and EnviroStor databases, and the SCAQMD's Facility Information Detail (FIND) database were reviewed for the subject property. According to responses to our requests and review of the above databases, there are no files for the subject property with the exception of the following:

- HWTS records consist of waste manifest records for Fuji Hunt Photographic Chemicals and Performance Tean previously discussed above.
- LACDPH PHI consisted of inspection records, correspondences, permits, and hazardous material inventories for Fuji Hunt Photographic (Unit B), Goodmark Industries (Unit B), and Mulia Inc. (Unit A).
  - Fuji Hunt Photographic Chemicals Inc. was a photographic, printing, and cleaning chemical warehouse and distribution center, which operated onsite from 2001 through 2007. No manufacturing reportedly was conducted onsite. Hazardous material storage, which included 200-300 gallon totes, 55-gallon drums, and 5-gallon drums, consisted of various inks, solvents (petroleum-based), photographic chemicals, printer washes and solutions. Contrary to the regulatory database listing discussed above, no chlorinated solvent usage or storage was identified among the hazardous materials stored onsite. Given the absence of any reported releases or violations, the former Fuji Hunt Photographic Chemicals facility does not represent a significant environmental concern.
  - Goodmark Industries was a muscle car parts distributor, which operated onsite circa 2007. This facility reportedly did not maintain any hazardous materials onsite except for batteries (for forklifts) which are not expected to represent a significant environmental concern.
  - Mulia Inc. was an importer/distributor of ceramic tile and glass block, which operated onsite from 2005 through 2009. The only hazardous material utilized onsite was propane for the onsite forklifts. Given the absence of any reported releases or violations, the former Mulia Inc. facility does not represent a significant environmental concern.

- The Division of Oil, Gas, and Geothermal Resources (DOGGR) Online Mapping System was reviewed for information pertaining to oil and gas exploration on or nearby the subject property. No oil wells were identified within 500 feet of the subject property.
- The user did not provide EFI Global Inc. any information either verbally or in writing (i.e. Title Report) regarding environmental cleanup liens or activity and use limitations encumbering the subject property. An environmental lien search was not requested by the user; however, based on our review of the Department of Toxic Substances Control (DTSC) EnviroStor Database, no environmental liens enforced by the DTSC were identified.

Additional Issues

- Based on the age of the on-site structure, the potential for asbestos containing building materials is considered to be low. However, individual suspect materials would need to be tested in order to confirm the presence or non-presence of asbestos. Suspect materials (ceiling tile, drywall, flooring) appeared to be in good condition at the time of the site reconnaissance.
- Based on the age of the onsite structure, the potential for lead based paint at the site is considered to be low.
- Based on our research, the radon risk is expected to be low.
- EFI Global, Inc. did not observe visible or olfactory indications of the presence of mold, nor did EFI Global, Inc. observe obvious indications of significant water damage. No sampling was conducted as part of this assessment.

- The Los Angeles County Department of Public Works, Solid Waste Information System was reviewed to determine if the property is within 1,000 feet of a landfill or 300 feet of an oil well. According to the information reviewed, the subject property is not located within 1,000 feet of a landfill or 300 feet of an oil well. Therefore, the presence of methane beneath the property is considered low.

CONCLUSIONS

EFI Global, Inc. has performed a Phase I Environmental Site Assessment in conformance with the scope and limitations of ASTM Practice 1527-13, at 14820 Carmenita Road, Norwalk, California, the subject property. Any exceptions to or deletions from this practice are described in the individual sections of this report. This assessment has revealed no evidence of recognized environmental conditions in connection with the subject property.

Recognized Environmental Conditions (REC)

In our opinion, no RECs were revealed during the course of our assessment.

Historical Recognized Environmental Conditions (HREC)

In our opinion, no HRECs were revealed during the course of our assessment.

Controlled Recognized Environmental Conditions (CREC)

In our opinion, no CRECs were revealed during the course of our assessment.

RECOMMENDATIONS

Based on the foregoing, no additional investigation is recommended at this time.

1.0 INTRODUCTION

EFI Global, Inc. has performed a Phase I Environmental Site Assessment (Phase I) for the property located at 14820 Carmenita Road, in Los Angeles County and the City of Norwalk, California (Subject Property). This report has been prepared for the sole use of Sydney Development Company (Client).

The research conducted for this study and the report prepared are in general conformance with the EPA "All Appropriate Inquiries" standard and the ASTM 1527-13 "Standard Practices for Environmental Site Assessments: Phase I Environmental Site Assessment Process". The primary purpose for performing a Phase I ESA is to "…permit a user to satisfy one of the requirements to qualify for the innocent landowner, contiguous property owner, or bona fide prospective purchaser limitations (commonly known as landowner liability protections) on Comprehensive Emergency Response Compensation and Liability Act (CERCLA) liability." (ASTM, 2013) An environmental site assessment meeting or exceeding this practice and completed less than 180 days prior to the date of acquisition is presumed to be valid under this standard. In order to maintain landowner liability protections, the user also has a "continuing obligation to not interfere with activity and use limitations associated with the property," must take "reasonable steps to prevent releases" and must "comply with legal release reporting obligations." (ASTM, 2013) Further, it is the goal of this study to identify business risks related to the property associated with environmental conditions. This investigation is not an environmental compliance audit and is not designed to determine if the operations of an existing facility are in compliance with applicable environmental laws and regulations.

The goal of this process is to identify any (1) recognized environmental conditions (RECs), (2) historic recognized environmental conditions (HRECs), and/or (3) controlled recognized environmental conditions (CRECs) associated with the subject property.

- A **recognized environmental condition** is defined as "…the presence or likely presence of any hazardous substances or petroleum products in, on, or at a property: (1) due to any release to the environment; (2) under conditions indicative of a release to the environment; or (3) under conditions that pose a material threat of a future release to the environment." This definition does not include de minimis conditions defined as "a condition that generally does not present a threat to human health or the environment and that generally would not be the subject of an enforcement action if brought to the attention of appropriate governmental agencies" (ASTM, 2013).
- A **historical recognized environmental condition** is defined as "a past release of any hazardous substances or petroleum products that has occurred in connection with the property and has been addressed to the satisfaction of the applicable regulatory authority or meeting unrestricted use criteria established by a regulatory authority, without subjecting the property to any required controls (for example, property use restrictions, activity and use limitations, institutional controls, or engineering controls)." (ASTM, 2013). The HREC designation requires the comparison of residual contamination concentrations, if any, to currently regulatory standards.
- A **controlled recognized environmental condition** is defined as "a recognized environmental condition resulting from a past release of hazardous substances or petroleum products that has been addressed to the satisfaction of the applicable regulatory authority (for example, as evidenced by the issuance of a no further action letter or equivalent, or meeting risk-based criteria established by regulatory authority), with hazardous substances or petroleum products allowed to remain in place subject to the implementation of required controls (for example, property use restrictions, activity and use limitations, institutional controls, or engineering controls)" (ASTM, 2013).

In order to identify environmental conditions at the site, the Phase I ESA includes a site inspection, interviews with parties familiar with the property, historical research into the past uses of the property, and an environmental records search with regard to the subject property, adjoining and immediately surrounding properties, and the surrounding area. In addition, EFI Global, Inc. provides an opinion regarding the potential for asbestos containing materials, lead-based paints, mold, radon, oil and gas exploration, and methane as they relate to the subject property. Reviewing those documents that are publicly available, reasonably ascertainable, and practically reviewable controls the completeness of this assessment. The inability to review documents which do not exist or are not publicly available, reasonably ascertainable, or practically reviewable may result in a data gap.

1.1 Significant Assumptions

While this report provides an overview of potential environmental concerns, both past and present, the environmental assessment is limited by the availability of information at the time of the assessment. It is possible that unreported disposal of waste or illegal activities impairing the environmental status of the property may have occurred which could not be identified. The conclusions and recommendations regarding environmental conditions that are presented in this report are based on a scope of work authorized by the Client. Note, however, that virtually no scope of work, no matter how exhaustive, can identify all contaminants or all conditions above and below ground.

1.2 Limitations and Exceptions

This report has been prepared in accordance with generally accepted environmental methodologies referred to in ASTM 1527-2013, and contains all of the limitations inherent in these methodologies. No other warranties, expressed or implied, are made as to the professional services provided under the terms of our contract and included in this report. The conclusions of this report are based in part, on the information provided by others. The possibility remains that unexpected environmental conditions may be encountered at the site in locations not specifically investigated. The services performed and outlined in this report were based, in part, upon visual observations of the site and attendant structures. Our opinion cannot be extended to portions of the site that were unavailable for direct observation, reasonably beyond the control of EFI Global, Inc. The objective of this report was to assess environmental conditions at the site, within the context of our contract and existing environmental regulations within the applicable jurisdiction. Evaluating compliance of past or future owners with applicable local, provincial, and federal government laws and regulations was not included in our contract for services. Our observations relating to the condition of environmental media at the site are described in this report. It should be noted that compounds or materials other than those described could be present in the site environment.

1.3 Reliance

This report has been prepared for the sole use of the Sydney Development Company. The contents should not be relied upon by any other parties without the express written consent of the Sydney Development Company and EFI Global, Inc.

1.4 User Responsibilities

The United States Environmental Protection Agency (USEPA) All Appropriate Inquiry (AAI) and ASTM E 1527-13 Phase I Standards require that the user conduct independent research and consider certain information before purchasing a property:

- Obtain a recent (less than 180 days old) title report prepared for the subject property. The report should be reviewed to obtain information regarding environmental clean-up liens or activity and use limitations (AULs) with regard to the subject property. If environmental cleanup liens or AULs encumbering the subject property or in connection with the subject property are identified, the user should provide that information to the Environmental Professional (EFI Global, Inc.). If the user has actual knowledge of environmental cleanup liens or AULs encumbering the subject property or in connection with the subject property, the user should provide that information to the Environmental Professional (EFI Global, Inc.).
- The user should provide the Environmental Professional (EFI Global, Inc.) with any specialized knowledge the user has with regard to recognized environmental conditions in connection with the property.
- If the user is aware of any commonly known information in the community about the subject property with respect to recognized environmental conditions, the user should provide the information to the Environmental Professional (EFI Global, Inc.).
- If this Phase I ESA was prepared as due diligence for a property transaction, it is the responsibility of the user to consider the relationship of the purchase price to the fair market value of the property. If the purchase price is significantly lower than the fair market value, the user should identify the alternate reason for the low purchase price if the lower purchase price is not related to the property being affected by hazardous substances or petroleum products.

2.0 SITE DESCRIPTION

EFI Global, Inc. has performed a Phase I for a commercial property located at 14820 Carmenita Road, in Los Angeles County and the City of Norwalk, California. The subject property is located on the eastern side of Carmenita Road, approximately 220 feet south of Pumice Street. The subject property is approximately 2.09 acres in size and is developed with a single-story warehouse structure which is approximately 104,000 square feet in size. The structure is currently occupied by WAI Global (Unit A, auto parts warehousing/distribution) and Lasco Fittings Inc. (Unit B, metal and plastic pipe fittings warehousing/ distribution). The remaining portions of the subject property consist of an asphalt and concrete-paved parking and driveway areas with landscaping along the building and property frontages. The surrounding area is used for commercial and industrial purposes.

Natural gas and electrical services are provided to the subject property by the Southern California Gas Company and Southern California Edison, respectively. Potable water and sewer services are provided by the City of Norwalk.

2.1 Current and Historical Addresses

According to our research and information provided by the Client, the following addresses have been found to be associated with the subject property: 14820 and 14838 Carmenita Road, Norwalk,California.

2.2 Legal Description

According to the Los Angeles County Assessor's Office, the subject property is located in the City of Norwalk, and is described by the Assessor's Parcel Numbers: 8069-002-064 and 8069-002-065.

2.3 Physical Setting

The elevation of the subject property is approximately 80 feet above sea level (USGS Whittier, California 7.5 minute topographic quadrangle). Based on our review of the GeoCheck Section of the EDR Radius report, the subject property is not situated within a 100-year FEMA Flood Zone. No wetlands were identified at the property or adjoining/immediately surrounding properties. Based on our review of groundwater data presented in the State Water Resources Control Board (SWRCB) GeoTracker website, groundwater was detected at a leaking underground storage tank site (13531 Excelsior Drive) adjacent to the southeast of the subject property at approximately 30 to 33-feet below ground surface. However, perched and semi-perched aquifers may be present beneath the site. Based on regional groundwater data, regional groundwater flow direction is estimated to be towards the east-southeast; however local groundwater flow direction may vary.

3.0 SITE RECONNAISSANCE/INTERVIEWS

3.1 Site Reconnaissance

On September 14, 2016, Noli Valera conducted a site reconnaissance of the subject property. The site inspection was conducted to attempt to identify current site use(s), current hazardous materials storage, and evidence of past site uses and hazardous material storage and to identify evidence of other recognized environmental conditions. The following table summarizes our Site Reconnaissance observations:

Yes	No	Observed Feature(s)
	✔	Hazardous Substances and Petroleum Products Containers
	✔	Underground and/or Aboveground Storage Tanks
✔		Drains/Sumps/Clarifiers/Sewer Interceptors/Septic Systems
	✔	Stained or Corroded Surfaces/Stained Soil or Stressed Vegetation
	✔	Pits/Ponds/Lagoons/Wetlands
✔		Electrical Equipment with the Potential to contain Fluids
	✔	Production or Monitoring Wells
	✔	Evidence of Solid Waste Disposal/Dumping/Fill Areas

3.1.1 Exterior Observations

The subject property is developed with a single-story commercial warehouse structure. The exterior portions of the subject property consist of concrete and asphalt-paved parking and driveway areas with landscaping along the building and property frontages. Paved surfaces appeared to be in good to fair condition with no significant staining or cracking. Storm drains are located throughout the parking lot area with no observable hazardous material releases in the vicinity of any drains. Pad-mounted transformers are located onsite with no observable leaks or stains.

No recognized environmental conditions were observed in this portion of the site.

3.1.2 Interior Observations

The subject property is developed with a single-story, concrete tilt-up commercial warehouse, approximately 104,000 square feet in size. Interior finishes include ceramic, carpet, and concrete floors; drywall and concrete walls; and acoustical tile ceilings. The subject property building is currently occupied by WAI Global (Unit A, auto parts warehousing/distribution) and Lasco Fittings Inc. (Unit B, metal and plastic pipe fittings warehousing/distribution). Both Units A and B have office areas with the majority of their respective suites consisting of storage warehouses with high-piled storage. WAI Global maintains several 55-gallon drums containing old engine parts. The drums appeared to be in good condition with no evidence any spills or leaks. No auto repair or maintenance operations are conducted onsite. Additionally, 55-gallon drums of packaging foam are store onsite. HVAC units are roof-mounted and the building is connected to municipal sewer and water supplies.

No significant hazardous material storage or recognized environmental conditions were observed in the interior portions of the site.

3.1.3 Reconnaissance Limitations

The warehouse areas was mostly full of products and product shelving; therefore, EFI Global, Inc. was not able to observe the concrete surface in these areas.

3.2 Adjoining and Immediately Surrounding Properties

The adjoining and immediately surrounding properties (within 100-feet of the subject property boundary) were visually and physically observed from public right-of ways and the subject property in an attempt to identify recognized environmental conditions. Our observations are summarized in the following table:

Location	Address(es)	Uses/Observations
Northwest	14775-14799 Carmenita Road	Commercial/industrial
North	14714 Carmenita Road	Commercial office
North	13474 Pumice Street	Paradise Printing Inc.
East	14830 Carmenita Road	GCR Tires & Service
South	13433-13455 Excelsior Drive	Multi-tenant commercial (13433-13447), Irrigation Express (13444), and Standard Fasteners Inc. (13445)
South	14910 Carmenita Road	LCDT Kitchen & Bath
West	14873 Carmenita Road	Lowe's

Several adjoining/immediately surrounding properties were listed on the regulatory database report and are further discussed in Section 5.2 below.

3.3 Surrounding Area Observations

3.3.1 Surrounding Property Uses

The surrounding area is developed with commercial and industrial structures.

3.3.2 Surrounding Geography

The surrounding area is mostly flat with a slight topographic slope to the east. No nearby hills or bedrock outcroppings were observed in the area of the site. No lakes, ponds, rivers or streams were observed in the surrounding area.

3.4 Interviews

3.4.1 Property Owner

Mr. Tim Cronin of Lee & Associates (agent for the property owner) was provided an environmental questionnaire for the subject property. At the writing of this report, a completed questionnaire has not been completed.

3.4.2 Key Site Manager

The key site manager was not available for interview at the writing of this report.

3.4.3 Property Occupants

Key personnel from WAI Global and Lasco Fittings Inc. were interviewed at the time of the site reconnaissance. The persons interviewed were not aware of any significant environmental concerns with respect to the subject property.

3.4.4 Past Owners, Operators and Occupants

Past owners, operators and occupants were not able to be identified for an interview for this report.

3.4.5 Prospective Purchaser

A prospective purchaser was not available for interview at the writing of this report.

3.4.6 Neighboring Property Owners/Tenants

Per ASTM, an attempt to interview neighboring property owners/tenants should be conducted when the subject property is vacant and unsecured land.

As the subject property is currently developed and utilized for commercial use, no neighboring property owners/tenants were interviewed during this assessment.

3.5 User Provided Information

The United States Environmental Protection Agency (USEPA) All Appropriate Inquiry (AAI) and ASTM 1527-13 Phase I Standards require that the Report User conduct independent research and consider certain information before purchasing a property. EFI Global, Inc. recommends that the User documents completion of the following items:

3.5.1 Lien Search

The User is required to obtain a recent (less than 180 days old) title report prepared for the subject property. The report should be reviewed to obtain information regarding environmental clean-up liens or activity and use limitations with regard to the subject property. If environmental cleanup liens or activity and use limitations encumbering the subject property or in connection with the subject property are identified, the User should provide that information to the Environmental Professional (EFI Global, Inc.). If the User has actual knowledge of environmental cleanup liens or activity and use limitations encumbering the subject property or in connection with the subject property, the User should provide that information to the Environmental Professional (EFI Global, Inc.).

- The user did not provide EFI Global Inc. any information either verbally or in writing (i.e. Title Report) regarding environmental cleanup liens or activity and use limitations encumbering the subject property. An environmental lien search was not requested by the user; however, based on our review of the Department of Toxic Substances Control (DTSC) EnviroStor Database, no environmental liens enforced by the DTSC were identified.

3.5.2 Specialized Knowledge

The User should provide the Environmental Professional (EFI Global, Inc.) with any specialized knowledge the User has with regard to recognized environmental conditions in connection with the property.

- The User has no specialized knowledge with respect to recognized environmental conditions in connection with the property.

3.5.3 Commonly Known or Reasonably Ascertainable Information

If the User is aware of any commonly known information in the community about the subject property with respect to recognized environmental conditions, the User should provide the information to the Environmental Professional (EFI Global, Inc.).

- The User is not aware of any commonly known information in the community about the subject property with respect to recognized environmental conditions.

3.5.4 Property Valuation

If this Phase I ESA was prepared as due diligence for a property transaction, it is the responsibility of the User to consider the relationship of the purchase price to the fair market value of the property. If the purchase price is significantly lower than the fair market value, the User should identify the alternate reason for the low purchase price if the lower purchase price is not related to the property being affected by hazardous substances or petroleum products.

- As the user of this report is the owner of the property performing due diligence on the subject property in contemplation of a future sale or refinance, there is no prospective purchaser included in the transaction.

3.5.5 Purpose of Performing Phase I ESA

According to the user, the user is the owner of the property performing due diligence on the subject property in contemplation of a future transaction.

3.6 User Provided Documents

No documents were provided to EFI Global, Inc. by the Report User.

4.0 HISTORICAL LAND USE

A review of historical data derived from standard historical resources is provided in this section. The objective of consulting historical sources is to develop a history of the previous uses of the property and surrounding area, in order to help identify the likelihood of past uses having led to recognized environmental conditions in connection with the property. During our historical review, acute attention is paid to the subject property. Data relating to the adjoining and immediately surrounding properties (within 100-feet of the subject property boundary) and the surrounding area is reviewed to the extent that it is revealed in the course of researching the property itself.

4.1 Aerial Photography Review

Aerial Photography of many portions of the United States dates back to the 1920's. Items searched for in each photograph included, but were not limited to: evidence of tanks, gas stations, industrial site usage, water drainage pathways, areas which show evidence of drums or excessive debris, discolored or stained soils, areas of distressed vegetation, et cetera.

Aerial Photograph Coverage was available from Environmental Data Resources (EDR) for the years: 1928, 1938, 1947, 1956, 1968, 1976, 1989, 1994, and 2005. A summary of our observations is presented in the following table.

Year	Subject Property	Notable Adjoining Property Observations	Notable Observations of the Surrounding Area
1928,1938, and 1947	Appears to be undeveloped rural land	Agricultural and undeveloped land	Undeveloped and agricultural land
1956	Appears to be developed for agricultural use	Agricultural and residential	Agricultural, undeveloped, and residential
1968	Appears to be vacant land	Agricultural, vacant, commercial, and residential	Commercial, undeveloped, residential, and light industrial
1976	Appears to be utilized as a storage facility of vehicles and trailers with no structures on site	Agricultural, commercial, light industrial, and residential	Commercial, light industrial, and residential
1989 and 1994	Appears to be utilized as a storage facility of vehicles and trailers with no structures on site	Commercial, light industrial, and residential	Commercial, light industrial, and residential
2005	Appears to be developed with the current structure	Commercial and light industrial	Commercial, light industrial, and residential

- The subject property was historically used for agricultural purposes. There is a potential that agricultural chemicals, such as pesticides, herbicides and fertilizers, were used onsite. Agricultural chemicals tend to accumulate in the near surface soils. As the property has been redeveloped, which typically involves grading (soil mixing) of the first few feet of soil; it is likely the agricultural chemicals, if any were present have been diluted to below regulated levels. Furthermore, the entire area of the subject property is either paved or covered by improvements

that makes direct contact with remaining concentrations of agricultural chemicals in the soil, if any, unlikely. Lastly, the subject property is developed and used for commercial purposes. Based on the foregoing, it is our opinion that a risk to human health or the environment based on the historical agricultural use of the site is unlikely, and thus no further action related to the former agricultural use of the subject property is recommended at this time.

4.2 Building Department Records Review

The addresses identified as current and historical addresses for the subject property were researched at the City of Norwalk Building Department. Items considered in the course of the building permit review are previous site usage, previous ownership, and the construction or demolition of any structures that may have had a negative environmental impact on the property. The following table summarizes relevant building permits obtained and reviewed:

14820 Carmenita Road		
Date	**Owner/Occupant**	**Purpose**
01/21/1998	Escobar Trust	Grading permit for soil remediation
05/15/2000	Sydney Development Corp	Grading permit to build future warehouse
09/27/2000	Sydney Development Corp	Roof truss, shop drawings
10/05/2000	Sydney Development Corp	Install 873 foot wrought iron fence
03/13/2001	TMX	Install storage racks in warehouse
04/26/2001	Sydney Development Corp	Permit to construct new warehouse and distribution center
04/26/2001	Sydney Development Corp	Install underground firelines and overhead sprinklers
10/15/2001	Dennis Smith-Fugi	Add a storage room for hazardous liquids
01/15/2002	Sydney Development Corp	Demolish interior
01/15/2002	Fugi-Hunt	Certificate of occupancy for storage
01/15/2002	Sydney Development Corp	Add ceiling in entry
01/15/2002	Sydney Development Corp	Construct 2500 square foot office space in existing warehouse
02/19/2002	Sydney Development Corp	Install 103 head fire sprinkler system
02/19/2002	Sydney Development Corp	Add office to east portion of warehouse
02/19/2002	Sydney Development Corp	11,400 square foot tenant improvements to office, showers, and lunchroom
05/02/2002	Mulia Inc.	Install two illuminated wall signs
10/15/2002	Dennis Smith (Fugi)	Construct hazardous H-3 liquid storage room

- Hazardous materials use and disposal at the property is further discussed in Sections 5.1 and 6.2.

4.3 City Directory Review

City directories have been published since the 1800's and provide detailed occupant information for the property and its surrounding area at five-year intervals. The purpose of the City Directory research is to attempt to determine the businesses that historically occupied the subject property. Historical City Directories provided by Environmental Data Resources (EDR) and reviewed by EFI Global Inc. are listed below.

- There were no city directory listings available for the current or historical site addresses.

Listings for adjoining and immediately surrounding properties reviewed during the course of researching the subject property did not reveal any uses of concern.

4.4 Sanborn Map Review

Originally compiled by the Sanborn Map Company of Pelham, New York for fire insurance companies to assess fire risks related to building materials and hazardous materials storage, today Sanborn Maps are an invaluable tool for Environmental Professionals in determining historical site use and the potential for environmental conditions. Sanborn Map Coverage is available from as early as 1867 in some cities. Although Sanborn maps were created for approximately twelve thousand cities and towns in the United States, Canada, and Mexico, Sanborn Map Coverage is not available in newer and more rural communities.

- Sanborn Map Coverage was not available for the subject property. The remaining Historical Land Use data in our opinion is sufficient to accurately ascertain the historical site use.

4.5 Historical Summary

4.5.1 Subject Property

According to EFI Global Inc's interpretation of the historical research data, the subject property was undeveloped prior to 1928 until at least 1947. By 1956, the subject property was utilized for agricultural purposes until sometime prior to 1968 when the property was vacant land. From at least 1976 until sometime after 1994, the property was utilized as a storage/rental facility for vehicles and trailers, with no apparent structures onsite. There is no indication that any vehicle manufacturing or repair ever occurred onsite. Sometime after 1994, the use of the property for vehicle storage/rental activities at the property ceased. In 2000/2001 the current light industrial structures were developed onsite for warehouse/distribution purposes only. Historical occupants have included: Sydney Development Corp. (2000-current), TMX (2001), Fuji Hunt Photographic Chemicals (2001-2007), and Mulia Inc. (2005-2009), Goodmark Industries (2007), Performance Tean (2008), WAI Global (2010-current), and Lasco Fittings Inc. (current).

- Regulatory agency records for Fuji Hunt Photographic Chemicals, Goodmark Industries, Performance Tean, and Mulia Inc. are discussed in Sections 5.1 and 6.2 of this report.

4.5.2 Adjoining and Immediately Surrounding Properties

According to EFI Global, Inc.'s interpretation of the historical research data, the adjoining and immediately surrounding properties were developed as agricultural land until at least 1947. By 1956 the adjoining and immediately surrounding properties were starting to be graded and left vacant. Since at least 1976, the adjoining properties were developed for commercial purposes and have remained in this configuration to the present day.

4.5.3 Surrounding Area

According to EFI Global, Inc.'s interpretation of the historical research data, the surrounding area was primarily developed for agriculture in 1928. Over time, residential and commercial development increased, reflecting the present configuration.

4.6 Historical Data Gaps

Based on our review of the historical data, no significant data gaps were encountered during our research.

5.0 REGULATORY DATABASE REPORT

A radial database search was conducted in accordance with the specifications defined in ASTM E 1527-13 which sets the radial search distances for each regulatory database. The radial database search was conducted by EDR on September 7, 2016. A copy of the database report is presented in Appendix II of this report. The following table summarizes required databases reviewed, the approximate search distances, and indicates if the subject site, adjoining/immediately surrounding properties or surrounding sites are listed on the respective database.

Following the table are summaries of the information found in the relevant database listings and our opinion regarding the potential for the subject property to be impacted. Our opinion is based on the information found in the database listings, through other historical and regulatory resources, "Standard Guide for Vapor Encroachment Screening on Property Involved in Real Estate Transactions" (ASTM E2600-10), and assumed groundwater flow direction. As discussed in Section 2.3, Groundwater is estimated to be approximately 30 to 33 feet below ground surface in the area of the site and is assumed to flow towards the east-southeast.

DATABASE	Search Distance (Miles)	Subject Site (Yes/ No)	Adjacent Site (Yes/ No)	Total Listings (#)
Federal National Priorities List (NPL)	1.0	No	No	0
Federal De-listed NPL	1.0	No	No	0
Federal CERCLIS	0.5	No	No	2
Federal CERCLIS NFRAP	0.5	No	No	3
Federal RCRA CORRACTS	1.0	No	No	3
Federal RCRA non-CORRACTS TSD	0.5	No	No	1
Federal RCRA Generators	0.25	Yes	Yes	28
Federal Institutional/Engineering Controls	0.5	No	No	0
Federal ERNS	Property	No	No	0
State/Tribal Equivalent NPL	1.0	No	No	1
State/Tribal Equivalent CERCLIS	1.0	No	No	25
State/Tribal Landfill	0.5	No	No	1
State/Tribal Underground Storage Tank (UST)	0.25	No	No	19
State/Tribal Leaking Underground Storage Tank (LUST/SLIC)	0.5	No	No	42
State/Tribal Institutional/Engineering Controls	0.5	No	No	0
State/Tribal Voluntary Clean-up Sites	0.5	No	No	7
State/Tribal Brownfield Sites	0.5	No	No	0

5.1 Subject Property

Fuji Hunt Photographic Chemicals (14820 Carmenita Road Unit B) - This former subject property occupant is listed on the Facility and Manifest Data (HAZNET), Facility Index System/Facility Registry System (FINDS), Enforcement and Compliance History Online (ECHO), and Resource Conservation and Recovery Act - Small Quantity Generator (RCRA-SQG) databases. The facility was listed a small-quantity hazardous waste generator from at least 2001 through 2006 and a large quantity hazardous waste

generator in 2006. Waste codes listed for this facility code include ignitable waste, corrosive waste, benzene, methyl ethyl ketone, and various halogenated solvents. No violations were listed. Hazardous waste manifests from 2004 for this facility identify the following hazardous wastes: off-specification, aged or surplus organics (disposed via treatment, incineration, recycling). This former occupant is further discussed in Section 6.2 below.

Performance Tean (14820 Carmenita Road) - This former subject property occupant is listed on the HAZNET database. Hazardous waste manifests from 2008 for this facility identify the following hazardous wastes: unspecified oil-containing waste and other organic solids (disposed via storage, bulking, transfer offsite). Based on the absence of any reported releases or violations, and the proper disposal of hazardous wastes, the above listings do not represent a significant environmental concern for the subject property.

5.2 Adjoining and Immediately Surrounding Properties

Bridgestone Firestone North American Tire, LLC / GCR Tire CT (14830 Carmenita Road) - The east adjacent property (down-gradient) is listed on the Registered Waste Tire Haulers Listing (HAULERS) database. According to the information provided, this site is a registered waste tire hauler. Based on observations made during EFI Global's site reconnaissance of the subject property, the adjacent property stores and refurbishes tires. No other information or violations were reported. Based on the lack of violations and lack of reported release at the adjacent property, this listing is not expected to represent a significant environmental concern for the subject property.

Hatch and Kirk (13474 Pumice Street) – The north adjacent property (hydrologically up- to cross-gradient) is listed on the RCRA-SQG, FINDS, ECHO, and HAZNET databases. According to the listings, the site was a small quantity generator of hazardous materials from at least 2000 until 2002. Hazardous materials generated onsite include alkaline solution without metals and aqueous solution with total organic residues less than 10 percent. The disposal method was not specified, and no violations were listed. Based on the proper disposal of all hazardous wastes, the lack of any violations, and the lack of any indication that spill or release has occurred onsite, the above listings are not expected to represent a significant environmental concern.

Haynes Fuel Injsection Corp. (13474 Pumice Street) - The north adjacent property (hydrologically up- to cross-gradient) is listed on the EDR Historical Auto Stations database in 2005. No other information was available for this site. Based on the absence of any reported releases or violations, this listing is not expected to contribute to a significant environmental concern for the subject property.

Kirkhill TACSE Division (14910 Carmenita Road) - The south adjacent property (hydrologically cross-gradient) is listed in the RCRA-SQG and FINDS database. The facility was listed as a small quantity hazardous waste generator as of 2002. Hazardous wastes generated by this facility include nonhalogenated solvents, lead, ignitable waste, and corrosive waste. No other information was available. Based on the absence of any reported releases or violations, this listing is not expected to contribute to a significant environmental concern for the subject property.

5.3 Surrounding Area

Metro Biological Laboratories (14905 Carmenita Road) – The property located across Carmenita Road approximately 55 feet to the west (hydrologically up-gradient) of the subject property is listed on the Voluntary Clean-up Program (VCP) and EnviroStor databases. The EnviroStor and VCP databases state that the soil at the property was voluntarily investigated due to the historical storage of pesticide/insectide/ rodentidide chemicals. The responsible party, Micro Biological, completed a Preliminary Endangerment

Assessment Report which was reviewed by the DTSC resulting in no further action being granted in February 1998. Based on the identification of the responsible party, the medium affected (soil), and the closure with regulatory oversight, the release at this site is not expected to represent a significant environmental concern for the subject property.

Tosco - 76 Station #6093 (14960 South Carmenita Road) - The property located approximately 220 feet to the south (hydrologically cross-gradient) is listed on the Leaking Underground Storage Tank (LUST) database. According to information available on the State Water Resources Control Board's GeoTracker database, this site formerly operated as a service station as early as 1968 with an unauthorized release first reported in 1999 during the removal of five underground storage tanks (USTs): two 8,000-gallon gasoline USTs, a 5,000-gallon gasoline UST, a 5,000-gallon diesel UST, and a 550-gallon waste oil UST. Remedial actions have include groundwater monitoring, soil excavation, groundwater pump and vapor extraction testing, air sparging, and operation of a dual-phase extraction system. In 2011, the site was obtained by the California Department of Transportation (Caltrans) as part of an expansion of the Interstate 5/Carmenita Road interchange. Currently, six monitoring wells are located at this site, which have been monitored on a quarterly basis. The total petroleum hydrocarbon as gasoline (TPHg), benzene, tert-butyl alcohol (TBA), and methyl tert-butyl ether (MTBE) contamination appears to be limited within the former gasoline station equipment, which is over 200 feet from any subject property building. Given the distance from the subject property, the assumed groundwater gradient, and continued regulatory oversight by the Los Angeles Regional Water Quality Control Board (LARWQCB), the gasoline station release investigation for this site does not represent a significant environmental concern for the subject property at this time.

In our opinion, none of the other sites listed on the regulatory database report pose a significant threat to the subject property as there is no indication of a release at the respective sites, a release has occurred but groundwater has not been impacted, a release has occurred but the case is closed, or the sites are located cross or down gradient of the subject property and in excess of 1/10 mile from the subject property.

5.4 Orphan Sites

Orphan sites are unmappable sites which appear in a list form in the Radius Map Report rather than on the standard Radius Map. Twelve (12) orphan sites were identified in the Radius Map Report prepared for this site. The sites were manually mapped to determine the location of the site relative to the subject property and groundwater gradient. The following conclusions were made:

In our opinion, none of the orphan sites listed pose a significant threat to the subject property as there is no indication of a release at the respective sites, a release has occurred but groundwater has not been impacted, a release has occurred but the case is closed, or the sites are located cross or down gradient of the subject property and in excess of 1/10 mile from the subject property.

6.0 AGENCY FILE REVIEWS

6.1 State Agencies

The regional offices of the Los Angeles Regional Water Quality Control Board (LARWQCB), Department of Toxic Substances Control (DTSC), and South Coast Air Quality Management District (SCAQMD) were contacted regarding permits and site investigation files for the subject property. Additionally, the State Water Resources Control Board's GeoTracker database, the DTSC's Hazardous Waste Tracking System (HWTS) and EnviroStor databases, and the SCAQMD's Facility Information Detail (FIND) database were reviewed for the subject property.

- According to responses from the DTSC, SCAQMD, and LARWQCB and review of the GeoTracker, FIND, and EnviroStor databases, there are no files for the subject property.
- HWTS records consist of hazardous waste manifests for Fuji Hunt and Performance Tean discussed previously in Section 5.1. Hazardous waste generation for Fuji Hunt is further discussed in Section 6.2 below.

The Division of Oil, Gas, and Geothermal Resources (DOGGR) Online Mapping System was reviewed for information pertaining to oil and gas exploration on or nearby the subject property.

- No oil wells were identified within 500 feet of the subject property.

6.2 City/County Agencies

The Los Angeles County Department of Public Health, Public Health Investigation (LACDPH PHI), Los Angeles County Department of Public Works, Environmental Programs Division (LACDPW EPD), and the Los Angeles County Sanitation District (LACSD) were contacted regarding hazardous materials, underground storage tank, and industrial waste discharge records for the subject property.

- According to responses to our requests from the LACDPW EPD and LACSD, there are no files for the subject property.
- LACDPH PHI consisted of inspection records, correspondences, permits, and hazardous material inventories for Fuji Hunt Photographic (Unit B), Goodmark Industries (Unit B), and Mulia Inc. (Unit A).
    - Fuji Hunt Photographic Chemicals Inc. was a photographic, printing, and cleaning chemical warehouse and distribution center, which operated onsite from 2001 through 2007. No manufacturing reportedly was conducted onsite. Hazardous material storage, which included 200-300 gallon totes, 55-gallon drums, and 5-gallon drums, consisted of various inks, solvents (petroleum-based), photographic chemicals, printer washes and solutions. Contrary to the regulatory database listing in Section 5.1, no chlorinated solvent usage or storage was identified among the hazardous materials stored onsite. Given the absence of any reported releases or violations, the former Fuji Hunt Photographic Chemicals facility does not represent a significant environmental concern.
    - Goodmark Industries was a muscle car parts distributor, which operated onsite circa 2007. This facility reportedly did not maintain any hazardous materials onsite except for batteries (for forklifts) which are not expected to represent a significant environmental concern.
    - Mulia Inc. was an importer/distributor of ceramic tile and glass block, which operated onsite from 2005 through 2009. The only hazardous material utilized onsite was propane for the onsite

forklifts. Given the absence of any reported releases or violations, the former Mulia Inc. facility does not represent a significant environmental concern.

6.3 Agency File Review Limitations

No significant data gaps were encountered during our agency file reviews.

7.0 NON-SCOPE ENVIRONMENTAL RISKS

ASTM Standard E1527-13 identifies additional conditions which, should they exist at the subject property, may create a human health risk to the occupants of the site. These risks may also create additional costs to the property owner in the form of identification, operations & maintenance, and cleanup or remediation.

7.1 Asbestos Containing Building Materials

Asbestos is a group of naturally occurring minerals used in many products, including building materials vehicle brakes, insulation and other products that require resistance to heat and corrosion. Asbestos includes: chrysotile, amosite, crocidolite, tremolite asbestos, anthophyllite asbestos, actinolite asbestos, and any of these materials that have been chemically treated and/or altered.

The inhalation of asbestos fibers by workers can cause cancer and other serious diseases of the lungs and other organs that may not appear until years after the exposure has occurred. For instance, asbestosis can cause a buildup of scar-like tissue in the lungs and result in loss of lung function. Asbestos fibers associated with these health risks are too small to be seen with the naked eye, and smokers are at higher risk of developing some asbestos-related diseases.

Asbestos-containing materials (ACM) do not always pose a hazard to occupants and workers in buildings that contain these materials. Intact, undisturbed ACMs generally do not pose a health risk. ACMs may become hazardous and pose an inhalation risk when they are damaged, disturbed in some manner, or deteriorate over time and asbestos fibers are released into building air.

ACM can be found in a multitude of building products which include decorative and acoustical plaster texture, fire-proofing (Monokote), joint compound, attic and wall insulation, resilient floor covering, mastic, recessed lighting fixtures, wiring, elevator brakes, fire doors, pipe insulation, pipe gaskets, duct insulation, duct tape, siding and roofing materials (tar/shingles), textured paint, stucco, concrete, asphalt underlayment (Petromat) and plaster.

Local jurisdictions have specific laws and regulations regarding asbestos and actions including building renovations and building demolition.

- Based on the age of the on-site structure, the potential for asbestos containing building materials is considered to be low. However, individual suspect materials would need to be tested in order to confirm the presence or non-presence of asbestos. Suspect materials (ceiling tile, drywall, flooring) appeared to be in good condition at the time of the site reconnaissance.

7.2 Lead-Based Paint

Although the use of lead-based paint in residential structures has been prohibited since 1978, it may still be used in commercial and industrial buildings. It is approximated that 80 percent of buildings built prior to 1978 contain lead paint. Even at low levels, lead poisoning can cause IQ deficiencies, reading and learning disabilities, impaired hearing, reduced attention spans, hyperactivity and other behavior problems with children under 6 years old being most at risk.

Lead is a highly toxic metal that was used for many years in products found in and around our homes and commercial buildings. Lead can be found in dust from friction surfaces of windows and doors that are painted with lead-based paint and from building components coated with lead-based paint that has begun peeling, flaking and chalking. There is also the potential for soil to have elevated lead levels due to leaching

from lead based paint on nearby structures and deposition of airborne lead when leaded fuel was in use prior to the 1976 ban and phase out.

Since the 1980's, lead has been phased out in gasoline, reduced in drinking water, reduced in industrial air pollution, and banned or has been limited in use in consumer products.

Between the local, State and Federal agencies, including the Environmental Protection Agency (EPA), Department of Housing and Urban Development (HUD), Occupational Safety & Health Administration (OSHA) and the California Department of Public Health (CDPH), each state has various action limits that have been enacted with the intent to prevent human exposure and contamination of the surrounding environment.

- Based on the age of the onsite structure, the potential for lead based paint at the site is considered to be low.

7.3 Radon

Radon is a radioactive gas that has been found in structures all over the United States. Radon is produced from the natural breakdown of uranium in soil, rock, and water. Radon typically moves up through the ground and into structures through cracks and other holes in the foundation. Movement of radon through the earth is strongly influenced by moisture content and permeability of soil, porosity, and degree of fracturing in rocks, as well as surface meteorological conditions. High levels of radon have been discovered in every state.

Radon cannot be seen, smelled, or tasted. Breathing air-containing radon may increase the risk of getting lung cancer. The Surgeon General of the United States has warned that radon is the second leading cause of lung cancer in the United States today after smoking.

Testing for the presence of radon is fairly inexpensive, simple and is the only way to be certain of the on-site concentrations. Various types of sampling methods exist to determine the concentration. On-site radon sampling was not performed during the completion of this assessment.

- Based on research by the United States Environmental Protection Agency (USEPA), the average radon concentrations for Los Angeles County are between 2.0 picocuries per liter (pCi/L) and 4.0 pCi/L, below the 4.0 pCi/L action level set by the USEPA; however, site specific radon levels vary greatly within the EPA radon zones and on-site radon measurements would need to be collected in order to determine the radon levels at the subject property.

7.4 Wetlands

According to the Clean Water Act, a wetland is “those areas that are inundated or saturated by surface or groundwater at a frequency and duration sufficient to support, and that under normal circumstances do support, a prevalence of vegetation typically adapted for life in saturated soil conditions.” Wetland areas have been identified as ecologically diverse and sensitive areas and are generally subject to more stringent development, re-development, and building regulations.

- The U.S. Fish and Wildlife Service National Wetlands Inventory was reviewed to determine if the subject property is situated within an identified wetland. According to the USFWS, the subject property is not located within a wetland area.

7.5 Mold

Mold and mildew are simple, microscopic organisms in the Fungi kingdom that can grow virtually anywhere if they have adequate moisture, nutrients, air and appropriate temperatures. Depending on the particular mold or fungus, growing colonies can be almost any color. Most household molds and fungi (mildews) are white, black, grey, or brown colored. Spores of dozens of kinds of mold and fungus (mildew) are present at all times in indoor and outdoor air. These spores can settle, germinate and grow wherever good growth conditions are found. They can grow on soil, plants, dead plant materials, foods, fabrics, paper, wood and many other materials found within buildings. Many molds are not harmful and actually have a beneficial role in the environment and in living systems. In soil, molds play a crucial part in decomposition of organic matter and in making nutrients available to plants.

When mold and fungi (mildews) growth occurs in buildings, it can be very destructive to the materials on which they grow and cause high levels of airborne mold spores and volatile organic compounds associated with the characteristic musty / moldy odor. They cause staining, decomposition (rotting of materials) and objectionable, musty odors. Where colonies are extensive they can also produce enough spores, and by-products to be harmful to health. Many of the by-products of mold and fungus (mildew) are irritating to skin, eyes and respiratory tracts. Some molds produce true allergic sensitization and allergic reactions in susceptible people. Some molds produce toxic by-products that could be harmful to skin, and poisonous if ingested or inhaled in quantity. Persons with compromised immune systems may even experience systemic fungal infections of the respiratory tract.

EFI Global, Inc. observed a limited amount of interior areas of the subject building(s) in order to identify the significant, visible presence of mold. This activity was not intended to discover all areas which may be affected by mold growth at the subject property. Potential areas of mold not observed as part of this limited assessment, include but are not limited to, pipe chases, HVAC systems and within enclosed wall and ceiling cavities that may be present in the subject property. A complete mold assessment, which may include various types of sampling, would be required to determine if mold levels within the subject building(s) are at levels acceptable by industry standards.

- EFI Global, Inc. did not observe visible or olfactory indications of the presence of mold, nor did EFI Global, Inc. observe obvious indications of significant water damage. No sampling was conducted as part of this assessment.

7.6 Methane Gas

In response to growing concern regarding methane intrusion into buildings and to the potential for methane build-up underneath buildings, certain municipalities have established methane requirements for structures based on the proximity to oil wells and landfills. If a subject property is located in the proximity of active or abandoned oil wells or landfills, methane mitigation devices installed prior to construction activities at a subject property may be necessary.

- The Los Angeles County Department of Public Works, Solid Waste Information System was reviewed to determine if the property is within 1,000 feet of a landfill or 300 feet of an oil well. According to the information reviewed, the subject property is not located within 1,000 feet of a landfill or 300 feet of an oil well. Therefore, the presence of methane beneath the property is considered low.

8.0 FINDINGS

EFI Global, Inc. has performed a Phase I Environmental Site Assessment (Phase I) for Sydney Development Company (Client) for a commercial property located at 14820 Carmenita Road, in Los Angeles County and the City of Norwalk, California, Assessor's Parcel Numbers: 8069-002-064 and 8069-002-065. The research conducted for this study and the report prepared are in conformance with the United States Environmental Protection Agency (USEPA) All Appropriate Inquiry (AAI) standard and the American Society for Testing and Materials (ASTM) E 1527-13 scope of work.

8.1 CONCLUSIONS

EFI Global, Inc. has performed a Phase I Environmental Site Assessment in conformance with the scope and limitations of ASTM Practice 1527-13, at 14820 Carmenita Road, Norwalk, California, the subject property. Any exceptions to or deletions from this practice are described in the individual sections of this report. This assessment has revealed no evidence of recognized environmental conditions in connection with the subject property.

Recognized Environmental Condition (REC)

In our opinion, no RECs were revealed during the course of our assessment.

Historical Recognized Environmental Condition (HREC)

In our opinion, no HRECs were revealed during the course of our assessment.

Controlled Recognized Environmental Condition (CREC)

In our opinion, no CRECs were revealed during the course of our assessment.

8.2 RECOMMENDATIONS

Based on the foregoing, no additional investigation is recommended at this time.

9.0 SIGNATURES

We declare that, to the best of our professional knowledge and belief, we meet the definition of Environmental Professional as defined in § 312.10 of 40 CFR 312. We have the specific qualifications based on education, training, and experience to assess a property of the nature, history, and setting of the subject property. We have developed and performed the all appropriate inquiries in conformance with the standards and practices set forth in 40 CFR Part 312.

Prepared By: Date: October 4, 2016



Noli Valera
Senior Project Manager

Reviewed By: Date: October 4, 2016



Heather Nilson
Senior Project Manager

10.0 REFERENCES

ASTM, 2013. Subcommittee E50.2 Commercial Real Estate Transactions, “Standard Practice for Environmental Site Assessments: Phase I Environmental Site Assessment Process”, Designation E1527-13, West Conshohocken, PA 35pp.

ASTM, 2010. Subcommittee E50.2 on Real Estate Assessment and Management, “Standard Guide for Vapor Encroachment Screening on Property Involved in Real Estate Transactions”, Designation E2600-10, West Conshohocken, PA 33pp.

Environmental Data Resources, Inc., 2016. The EDR – Radius Map with GeoCheck®, Inquiry No. 4720658.2s, Shelton CT, 505 pp.

Environmental Data Resources, Inc., 2011. The EDR – City Directory Abstract, Inquiry No. 3223824.6, Shelton CT, 8 pp.

Environmental Data Resources, Inc., 2011. Certified Sanborn® Map Report, Inquiry No. 3223824.3, Shelton CT 2 pp.

Environmental Data Resources, Inc., 2011. The EDR – Aerial Photography Print Service, Inquiry No. 3223824.5, Shelton CT, 9 pp.

California Department of Conservation, Division of Mines and Geology - http://gmw.consrv.ca.gov

California Department of Conservation, California Geologic Survey - http://www.consrv.ca.gov/CGS

California Department of Water Resources, Individual Basin Descriptions -http://www.groundwater.water.ca.gov/bulletin118

EnviroStor- http://www.envirostor.dtsc.ca.gov/public/

DTSC Hazardous Waste Tracking System (HWTS) Reports - http://hwts.dtsc.ca.gov/report_list.cfm

FIND - http://www3.aqmd.gov/webappl/fim/prog/search.aspx

GeoTracker - http://geotracker.waterboards.ca.gov/

Google Earth - http://earth.google.com/

Los Angeles County Office of the Assessor - http://maps.assessor.lacounty.gov/

RealQuest- http://www.realquest.com/jsp/rq.jsp?action=switch&page=main

APPENDIX I

ILLUSTRATIONS

Figure 1: TOPOGRAPHIC MAP



SOURCE: USGS WHITTIER, CA 7.5 MINUTE QUADRANGLE MAP

Figure 2: SITE LOCATION MAP



SOURCE: GOOGLE ©

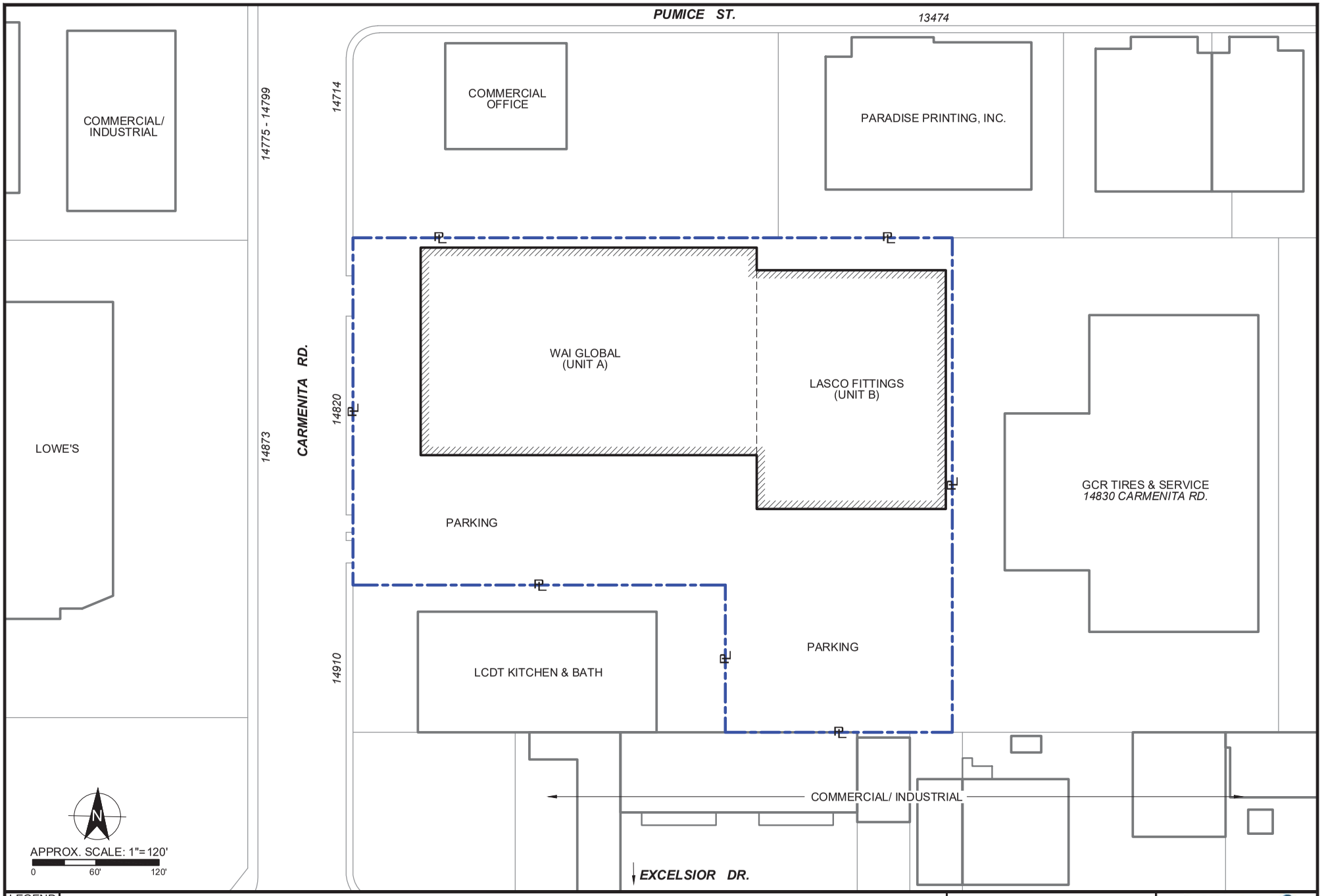

LEGEND

PROPERTY LINE

SUBJECT STRUCTURE

SITE PLAN

14820 CARMENITA RD.
NORWALK, CA 90650

EFI Global
Engineering, Fire & Environmental Services

PN:9836001534.1	FIGURE
DT: 10/4/2016	3
DB: JE CB: NV	

K:\AE 2016\Projects 2016\98360 Projects 2016\9836001534.1_14820 Carmenita Rd Norwalk CA 90650_PH I Update\9836001534.1_CAD\9836001534.1_SitePlan

Figure 4: SITE PHOTOGRAPHS



Photo 1: Western portion of property building (occupied by WAI Global)



Photo 2: Unit A office areas

Figure 4: SITE PHOTOGRAPHS



Photo 3: Unit A warehouse



Photo 4: Unit A warehouse

Figure 4: SITE PHOTOGRAPHS



Photo 5: Unit A - drums containing miscellaneous parts



Photo 6: Unit A - drums of packaging foam

Figure 4: SITE PHOTOGRAPHS



Photo 7: Eastern portion of property building (occupied by Lasco Fittings)



Photo 8: Unit B office area

Figure 4: SITE PHOTOGRAPHS



Photo 9: Unit B warehouse



Photo 10: Unit B warehouse

Figure 4: SITE PHOTOGRAPHS



Photo 11: Pad-mounted transformer



Photo 12: South driveway/loading area

APPENDIX II

RADIUS MAP REPORT

9836001534.1_14820 Carmenita Rd.
14820 Carmenita Rd.
Norwalk, CA 90650

Inquiry Number: 4720658.2s
September 07, 2016

The EDR Radius Map™ Report

6 Armstrong Road, 4th floor
Shelton, CT 06484
Toll Free: 800.352.0050
www.edrnet.com

TABLE OF CONTENTS

SECTION	PAGE
Executive Summary	ES1
Overview Map	2
Detail Map	3
Map Findings Summary	4
Map Findings	8
Orphan Summary	431
Government Records Searched/Data Currency Tracking	GR-1

GEOCHECK ADDENDUM

GeoCheck - Not Requested

Thank you for your business.
Please contact EDR at 1-800-352-0050
with any questions or comments.

Disclaimer - Copyright and Trademark Notice

This Report contains certain information obtained from a variety of public and other sources reasonably available to Environmental Data Resources, Inc. It cannot be concluded from this Report that coverage information for the target and surrounding properties does not exist from other sources. **NO WARRANTY EXPRESSED OR IMPLIED, IS MADE WHATSOEVER IN CONNECTION WITH THIS REPORT. ENVIRONMENTAL DATA RESOURCES, INC. SPECIFICALLY DISCLAIMS THE MAKING OF ANY SUCH WARRANTIES, INCLUDING WITHOUT LIMITATION, MERCHANTABILITY OR FITNESS FOR A PARTICULAR USE OR PURPOSE. ALL RISK IS ASSUMED BY THE USER. IN NO EVENT SHALL ENVIRONMENTAL DATA RESOURCES, INC. BE LIABLE TO ANYONE, WHETHER ARISING OUT OF ERRORS OR OMISSIONS, NEGLIGENCE, ACCIDENT OR ANY OTHER CAUSE, FOR ANY LOSS OF DAMAGE, INCLUDING, WITHOUT LIMITATION, SPECIAL, INCIDENTAL, CONSEQUENTIAL, OR EXEMPLARY DAMAGES. ANY LIABILITY ON THE PART OF ENVIRONMENTAL DATA RESOURCES, INC. IS STRICTLY LIMITED TO A REFUND OF THE AMOUNT PAID FOR THIS REPORT.** Purchaser accepts this Report "AS IS". Any analyses, estimates, ratings, environmental risk levels or risk codes provided in this Report are provided for illustrative purposes only, and are not intended to provide, nor should they be interpreted as providing any facts regarding, or prediction or forecast of, any environmental risk for any property. Only a Phase I Environmental Site Assessment performed by an environmental professional can provide information regarding the environmental risk for any property. Additionally, the information provided in this Report is not to be construed as legal advice.

Copyright 2016 by Environmental Data Resources, Inc. All rights reserved. Reproduction in any media or format, in whole or in part, of any report or map of Environmental Data Resources, Inc., or its affiliates, is prohibited without prior written permission.

EDR and its logos (including Sanborn and Sanborn Map) are trademarks of Environmental Data Resources, Inc. or its affiliates. All other trademarks used herein are the property of their respective owners.

EXECUTIVE SUMMARY

A search of available environmental records was conducted by Environmental Data Resources, Inc (EDR). The report was designed to assist parties seeking to meet the search requirements of EPA's Standards and Practices for All Appropriate Inquiries (40 CFR Part 312), the ASTM Standard Practice for Environmental Site Assessments (E 1527-13) or custom requirements developed for the evaluation of environmental risk associated with a parcel of real estate.

TARGET PROPERTY INFORMATION

ADDRESS

14820 CARMENITA RD.
NORWALK, CA 90650

COORDINATES

Latitude (North):	33.8963310 - 33° 53' 46.79''
Longitude (West):	118.0440350 - 118° 2' 38.52''
Universal Tranverse Mercator:	Zone 11
UTM X (Meters):	403464.5
UTM Y (Meters):	3750958.0
Elevation:	79 ft. above sea level

USGS TOPOGRAPHIC MAP ASSOCIATED WITH TARGET PROPERTY

Target Property Map:	5633777 WHITTIER, CA
Version Date:	2012

AERIAL PHOTOGRAPHY IN THIS REPORT

Portions of Photo from:	20140513
Source:	USDA

MAPPED SITES SUMMARY

Target Property Address:
14820 CARMENITA RD.
NORWALK, CA 90650

Click on Map ID to see full detail.

MAP ID	SITE NAME	ADDRESS	DATABASE ACRONYMS	RELATIVE ELEVATION	DIST (ft. & mi.) DIRECTION
A1	PEARSON TRUCKING 7 R	13555 EXCELSIOR DRIV	HIST UST, HAZNET		TP
A2	NORM REEVES INC	13555 EXCELSIOR DR	LOS ANGELES CO. HMS		TP
A3	GE CO NORWALK TOOL F	13555 EXCELSIOR DR N	HAZNET		TP
A4	FUJI HUNT PHOTOGRAPH	14820 CARMENITA RD U	HAZNET		TP
A5	RECON DYNAMICS	13555 EXCELSIOR AVE	HAZNET		TP
A6	PERFORMANCE TEAN	14820 CARMENITA RD	HAZNET		TP
A7	PEARSON TRUCKING & R	13555 EXCELSIOR DR	LOS ANGELES CO. HMS		TP
A8	FUJI HUNT PHOTOGRAPH	14820 CARMENITA RD U	FINDS, ECHO		TP
A9	BRIDGESTONE FIRESTON	14830 CARMENITA RD	HAULERS		TP
A10	FUJI HUNT PHOTOGRAPH	14820 CARMENITA ROAD	RCRA-SQG		TP
B11	METRO BIOLOGICAL LAB	14905 CARMENITA ROAD	ENVIROSTOR, VCP	Higher	50, 0.009, West
C12	SPAULDING LTG INC	13615 ELCELSIOR DR	RCRA-SQG, FINDS, ECHO	Lower	87, 0.016, ESE
B13	KIRKHILL T A C S E	14910 CARMENTA RD	RCRA-SQG, FINDS	Higher	94, 0.018, WSW
D14	CARBCO	14765 CARMENITA RD	RCRA-SQG, FINDS, ECHO	Higher	110, 0.021, WNW
C15	GAYLORDS TRUCK BED L	13538 EXCELSIOR DR	RCRA-SQG	Lower	154, 0.029, SE
D16	I B T PRINTED CIRCUI	14725 CARMENITA RD	RCRA-SQG, FINDS, HAZNET, ECHO	Higher	158, 0.030, WNW
D17	I T B PRINTED CIRCUI	14725 CARMENITA RD	ENVIROSTOR, LA Co. Site Mitigation	Higher	158, 0.030, WNW
E18	G I WASTE OIL	13528 EXCELSIOR	RCRA NonGen / NLR, FINDS, ECHO	Lower	186, 0.035, SSE
F19	HATCH AND KIRK	13474 PUMICE ST	RCRA-SQG, FINDS, HAZNET, ECHO	Higher	188, 0.036, NNW
F20		13474 PUMICE ST	EDR Hist Auto	Higher	188, 0.036, NNW
B21	TOSCO/UNOCAL #31090	14960 CARMENITA RD	UST	Higher	192, 0.036, WSW
B22	TOSCO - 76 STATION #	14960 CARMENITA RD S	LUST	Higher	192, 0.036, WSW
B23	76 PRODUCTS STATION	14960 CARMENITA	HIST CORTESE	Higher	192, 0.036, WSW
B24		14960 CARMENITA RD	EDR Hist Auto	Higher	192, 0.036, WSW
B25	UNOCAL CORP SS 6093	14960 S CARMENITA RD	SWEEPS UST	Higher	192, 0.036, WSW
B26	BOBS UNION 76	14960 CARMENTIA RD	RCRA-SQG, FINDS, HAZNET, ECHO	Higher	192, 0.036, WSW
E27	GI VACUUM & OIL CO	13528 E EXCELSIOR DR	RCRA-SQG, FINDS, HAZNET, ECHO	Lower	214, 0.041, SSE
C28	JESS DIAZ TRUCKING I	13625 EXCELSIOR DR	RCRA-SQG, FINDS, HAZNET, NPDES, ECHO	Lower	238, 0.045, ESE
F29		13455 PUMICE ST	EDR Hist Auto	Higher	241, 0.046, NNW
F30		13435 PUMICE ST	EDR Hist Auto	Higher	243, 0.046, NW
G31	PRECISION TUBE BENDI	13626 TALE STREET	ENVIROSTOR	Lower	258, 0.049, East
G32	PRECISION TUBE BENDI	13626 TALC STREET	RCRA-LQG, NPDES, WDS	Lower	273, 0.052, ENE
H33	THOMAS WETZEL	EXCELSIOR DRIVE AND	SWF/LF	Higher	329, 0.062, WSW
I34	LA COUNTY NITROUS OX	13556 PUMICE STREET	SEMS	Lower	336, 0.064, NE
J35		14632 CARMENITA RD	EDR Hist Cleaner	Higher	410, 0.078, NW
K36	ENTERTAINMENT SERVIC	13500 EXCELSIOR DR	RCRA NonGen / NLR, FINDS, HAZNET, ECHO	Lower	417, 0.079, South
J37		14613 CARMENITA RD	EDR Hist Auto	Higher	445, 0.084, NW
I38	ZEP MANUFACTURING CO	13606 PUMICE STREET	RCRA-SQG, FINDS, ECHO	Lower	448, 0.085, NE
I39	ALLIED MECHANICAL	13623 E PUMICE ST	HIST UST, LOS ANGELES CO. HMS	Lower	514, 0.097, NE

MAPPED SITES SUMMARY

Target Property Address:
14820 CARMENITA RD.
NORWALK, CA 90650

Click on Map ID to see full detail.

MAP ID	SITE NAME	ADDRESS	DATABASE ACRONYMS	RELATIVE ELEVATION	DIST (ft. & mi.) DIRECTION
I40	ZEP MANUFACTURING CO	13607 PUMICE	RCRA-SQG	Lower	526, 0.100, NE
H41	TEXACO OIL CORP	15015 CARMENITA RD	SWEEPS UST	Higher	556, 0.105, SW
K42	CARMENITA FORD TRUCK	13443 E FREEWAY DR	SWEEPS UST	Lower	595, 0.113, South
K43	CARMENITA FORD TRUCK	13443 FREEWAY	LUST	Lower	595, 0.113, South
K44	CARMENITA FORD TRUCK	13443 EAST FREEWAY D	ENVIROSTOR, VCP	Lower	595, 0.113, South
K45	CARMENITA FORD TRUCK	13443 E FREEWAY DR	HIST UST, HAZNET	Lower	595, 0.113, South
K46	CARMENITA TRUCK CENT	13443 FREEWAY	AST	Lower	595, 0.113, South
K47	CARMENITA TRUCK CENT	13433 E FREEWAY DR	SWEEPS UST, CA FID UST, LOS ANGELES CO. HMS	Lower	595, 0.113, South
K48	CARMENITA FORD TRUCK	13407 EAST FREEWAY D	ENVIROSTOR, VCP	Lower	595, 0.113, South
L49	WALKER SPRING & STAM	14831 SPRING AVENUE	RCRA-SQG, FINDS, LOS ANGELES CO. HMS, ECHO	Lower	624, 0.118, East
L50	WALKER SPRING AND ST	14831 SPRING AVE	SWEEPS UST	Lower	624, 0.118, East
J51	JADE DIESEL SERVICE	13312 MAPLEDALE	RCRA-SQG, FINDS, ECHO	Higher	649, 0.123, NW
52	CLOVER ENTERPRISES,	13701 EXCELSIOR DR	RCRA-SQG, FINDS, ECHO	Lower	668, 0.127, ESE
M53	GENERAL SWITCHGEAR I	14729 SPRING ST	RCRA NonGen / NLR, FINDS, ECHO	Lower	713, 0.135, ENE
M54	GENERAL SWITCHGEAR I	14729 SPRING ST	RCRA-SQG, EMI	Lower	713, 0.135, ENE
L55	PUMP ENGINEERING CO	14906 SPRING AVE	HIST UST	Lower	731, 0.138, East
L56	CLOVER MNFG CO	14906 SPRING AVE	SWEEPS UST	Lower	731, 0.138, East
57	FORMER CENTERLINE WH	15105 RADIUS PLACE A	ENVIROSTOR, VCP	Lower	752, 0.142, South
58	TWIST TITE MFG INC	13649 PUMICE STREET	RCRA-SQG	Lower	767, 0.145, NE
N59	FOXMEYER HOSPITAL SU	14518 BEST AVE	SWEEPS UST	Higher	866, 0.164, North
60	INTERIOR SYSTEMS INC	15160 SPRING AVENUE	RCRA-SQG, HAZNET	Lower	897, 0.170, ESE
O61	SUPERIOR TRANS MED	14700 SPRING ST	SWEEPS UST	Lower	915, 0.173, ENE
O62	G AND K SERVICES	14700 SPRING AVE	RCRA-LQG, HAZNET	Lower	915, 0.173, ENE
O63	G&K SERVICES, INC.	14700 SPRING AVE	HIST UST, CHMIRS, EMI	Lower	915, 0.173, ENE
O64	G&K SERVICES	14700 SPRING AVENUE	RCRA-LQG, ICIS	Lower	915, 0.173, ENE
O65	G&K SERVICES, INC .	14700 SPRING AVENUE	ENVIROSTOR, DEED	Lower	915, 0.173, ENE
M66	AMERICAN POLYMERS CO	14722 SPRING AVE.	RCRA-LQG, CHMIRS, TRIS, FINDS, EMI, NPDES, WDS,...	Lower	926, 0.175, ENE
M67	PHENIX ENTERPRISE IN	14800 SPRING ST	RCRA-SQG, FINDS, EMI, HAZNET, ECHO	Lower	926, 0.175, ENE
M68	WALKER SPRING & STAM	14800 SPRING AVE	SWEEPS UST	Lower	926, 0.175, ENE
N69	HAND & NAIL HARMONY	14509 BEST AVE UNIT	DRYCLEANERS, HAZNET	Higher	944, 0.179, North
P70	I AND I DEBURRING	14504 CARMENITA	RCRA-SQG, HAZNET	Higher	947, 0.179, NNW
Q71	CARMENITA COMMERCE C	13230, 13310, 13320,	ENVIROSTOR, VCP	Higher	965, 0.183, WSW
R72	ORANGE COUNTY CHEMIC	13744 EXCELSIOR DRIV	SEMS	Lower	975, 0.185, ESE
S73	ST OF CALIF DGS TELE	13360 E FIRESTONE BL	RCRA-SQG, FINDS, ECHO	Higher	1063, 0.201, SW
Q74	FUJI TRUCOLOR	13320 E FIRESTONE BL	RCRA-SQG, FINDS, HAZNET, ECHO	Higher	1071, 0.203, WSW
P75	ESCOBAR TRUST PROPER	14420 CARMENITA	SLIC	Higher	1111, 0.210, NNW
S76	MARSHBURN FARMS	13370 E FIRESTONE BL	SWEEPS UST	Higher	1173, 0.222, SW
R77	GALLHER LUMBER	13747 EXCELSIOR	LUST, HIST CORTESE, NPDES	Lower	1244, 0.236, ESE
R78	GALLHER LUMBER	13747 E EXCELSIOR DR	LUST, LOS ANGELES CO. HMS, WDS	Lower	1244, 0.236, ESE

MAPPED SITES SUMMARY

Target Property Address:
14820 CARMENITA RD.
NORWALK, CA 90650

Click on Map ID to see full detail.

MAP ID	SITE NAME	ADDRESS	DATABASE ACRONYMS	RELATIVE ELEVATION	DIST (ft. & mi.) DIRECTION
T79	GOLDEN PLATING	14903 MARQUARDT AVEN	RCRA-LQG	Lower	1252, 0.237, East
T80	GOLDEN PLATING	14903 MARQUARDT AVE	RCRA-SQG, FINDS, EMI, NPDES, WDS, ECHO	Lower	1252, 0.237, East
T81	ADMIRAL TRANSPORTATI	14811 MARQUARDT ST	SWEEPS UST	Lower	1265, 0.240, East
82	FLOYD BLOWER FAMILY	13565 FREEWAY DR	SWEEPS UST	Lower	1293, 0.245, SSE
U83	CORAL INDUSTRIES INC	14561 SOUTH MARQUART	SLIC	Lower	1375, 0.260, ENE
T84	FLINT INK CORP	14930 MARQUARDT AVE	SEMS-ARCHIVE, RCRA-SQG, FINDS, LOS ANGELES CO....	Lower	1383, 0.262, East
T85	FLINT INK	14930 MARQUART	ENVIROSTOR, LUST, HIST CORTESE	Lower	1383, 0.262, East
V86	US INK A DIV OF SUN	13710 BORATE STREET	ENVIROSTOR, AST, HWP, NPDES, WDS	Lower	1391, 0.263, NE
V87	UNITED STATES PRINTI	13710 BORATE STREET	SEMS-ARCHIVE, CORRACTS, RCRA-TSDF, RCRA-SQG	Lower	1391, 0.263, NE
U88	CORAL INDUSTRIES	14561 MARQUARDT	SLIC	Lower	1452, 0.275, ENE
U89	CORAL INDUSTRIES INC	14561 MARQUARDT	LUST, HIST CORTESE	Lower	1452, 0.275, ENE
90	SUPPOSE-U-DRIVE TRUC	13456 ROSECRANS AVE	LUST, UST, SWEEPS UST, HIST UST, CA FID UST, LOS...	Higher	1626, 0.308, North
91	FRY STEEL	13325 MOLETTE	LUST	Lower	1730, 0.328, SW
92	FRIGID COIL	13711 FREEWAY DRIVE	SLIC, DEED	Lower	1751, 0.332, SE
W93	RYDER LC0205	13630 FIRESTONE	LUST, SLIC, HIST CORTESE, NPDES	Lower	1774, 0.336, SSE
X94	MILLER'S CAKE AND CO	15319 CARMENITA ROAD	LUST, HAZNET	Lower	1800, 0.341, SSW
Y95	GOLDEN MINI MART	13340 EAST ROSECRANS	LUST	Higher	1905, 0.361, NNW
Y96	ARCO #5203	13340 ROSECRANS AVE	LUST, HIST CORTESE	Higher	1905, 0.361, NNW
X97	CARMENITA BUSINESS C	15401 & 15421 CARMEN	ENVIROSTOR, VCP	Lower	1906, 0.361, SSW
W98	LE FIELL MFG. CO.	13700 FIRESTONE BOUL	ENVIROSTOR, NPDES	Lower	1923, 0.364, SSE
Z99	C.F. TRUCKING	13901 MICA	HIST CORTESE	Lower	1957, 0.371, ESE
Z100	C.F. TRUCKING	13901 MICA ST E	LUST	Lower	1957, 0.371, ESE
101	HUFF LUMBER	13535 ROSECRANS AVE	LUST, HIST CORTESE, LOS ANGELES CO. HMS	Higher	2045, 0.387, North
AA102	MONTEBELLO CONTAINER	13220 MOLETTE ST	LUST	Lower	2105, 0.399, SW
AA103	AIR TREADS INC LOS A	13220 MOLETTE ST.	RCRA-SQG, LUST, FINDS, HAZNET, HIST CORTESE, LOS...	Lower	2105, 0.399, SW
AB104	ALTON WATSON	15405 CORNET ST	LUST	Lower	2169, 0.411, SW
AB105	ALTON WATSON	15405 CORNET ST	LUST, LOS ANGELES CO. HMS	Lower	2169, 0.411, SW
AB106	KOTAKE PROPERTY	15408 CORNET	LUST, HIST CORTESE	Lower	2175, 0.412, SW
AC107	VALVE SERVICES CO.	13060 FIRESTONE	SLIC	Higher	2180, 0.413, West
AC108	VALVE SERVICES CO.	13060 E. FIRESTONE B	SLIC	Higher	2180, 0.413, West
109	FORMER BURKE INDUSTR	13767 FREEWAY DRIVE,	ENVIROSTOR, VCP	Lower	2259, 0.428, SE
110	BURGER KING DIST. CT	13950 MICA	LUST, HIST CORTESE	Lower	2301, 0.436, ESE
111	STONE CONTAINER CORP	13833 FREEWAY	HIST CORTESE	Lower	2334, 0.442, SE
AD112	LEE DEANE PRODUCTS	15511 CARMENITA	SLIC, HIST CORTESE	Lower	2358, 0.447, SSW
AD113	LEE DEANE PRODUCTS	15511 CARMENITA	LUST, SLIC	Lower	2358, 0.447, SSW
AE114	H & L DISTRIBUTING	14815 RADBURN AVE	LUST	Higher	2380, 0.451, East
AE115	H & L DISTRIBUTING	14815 RADBURN	LUST, HIST CORTESE, LOS ANGELES CO. HMS	Higher	2380, 0.451, East
116	UNOCCUPIED	13126 E ARCTIC CIR	LUST, SWEEPS UST, CA FID UST, HIST CORTESE, LOS...	Lower	2381, 0.451, WSW
117	WILSONART INTERNATIO	13911 GANNET	LUST, HIST CORTESE	Lower	2397, 0.454, East

MAPPED SITES SUMMARY

Target Property Address:
14820 CARMENITA RD.
NORWALK, CA 90650

Click on Map ID to see full detail.

MAP ID	SITE NAME	ADDRESS	DATABASE ACRONYMS	RELATIVE ELEVATION	DIST (ft. & mi.) DIRECTION
118	UNITED RENTALS NORTH	13425 EAST ROSECRANS	LUST	Higher	2411, 0.457, North
AD119	SANTA FE SPRINGS FIR	15517 CARMENITA RD	LUST, HIST CORTESE	Lower	2422, 0.459, SSW
120	PRATTY	ROSECRANS & MARQUARD	WMUDS/SWAT	Higher	2433, 0.461, NE
AF121	HILLERICH & BRADSBY	15601 RESIN PL.	SEMS-ARCHIVE, RCRA NonGen / NLR, FINDS, LOS...	Lower	2450, 0.464, South
AF122	HILLERICH & BRADSBY	15601 SOUTH RESIN PL	ENVIROSTOR, CHMIRS, EMI, HIST CORTESE	Lower	2450, 0.464, South
123	HERAEUS METAL PROCES	15524 CARMENITA RD	SLIC, HWP, NPDES, ICE	Lower	2455, 0.465, SSW
AG124	BEAR STATE A/C SERVI	13139 ROSECRANS	SLIC, HIST CORTESE	Higher	2532, 0.480, NW
AG125	BEAR STATE A/C SERVI	13139 ROSECRANS	LUST, SLIC	Higher	2532, 0.480, NW
126	STONE CONTAINER CORP	13833 E FREEWAY DR	RCRA-SQG, SLIC, FINDS, ECHO	Lower	2538, 0.481, SE
127	UNITED ROCK AND CONC	12976 FIRESTONE	LUST, HIST CORTESE	Higher	2562, 0.485, West
128	LEFIELL MANUFACTURIN	13700, 13750 AND 137	ENVIROSTOR, VCP	Lower	2737, 0.518, SSE
AH129	BROWN PACIFIC, INC.	13539 E. BORA DRIVE	ENVIROSTOR	Higher	3105, 0.588, NNE
130	STANKOVICH I	14014 GRACEBEE AVENU	RESPONSE, ENVIROSTOR, HIST Cal-Sites	Higher	3191, 0.604, NW
131	ELECTROMATIC, INC	14025 STAGE RD	RCRA-LQG, ENVIROSTOR	Higher	3198, 0.606, ENE
AH132	BROWN PACIFIC INC	13639 BORA DR	ENVIROSTOR, CHMIRS, HIST CORTESE, NPDES	Higher	3201, 0.606, NNE
133	CALTRANS I-5 FREEWAY	I-5 FREEWAY FROM 605	ENVIROSTOR	Lower	3315, 0.628, SE
134	COLONY ASSOCIATES	16121 CARMENITA	ENVIROSTOR, VCP, HIST CORTESE, LA Co. Site...	Lower	3702, 0.701, SSW
AI135	GMC WAREHOUSE & DIST	14141 ALONDRA BLVD.	SEMS-ARCHIVE, CORRACTS, RCRA-TSDF, RCRA NonGen /...	Lower	3960, 0.750, ESE
AI136	GENERAL MOTORS SERVI	14141 ALONDRA BLVD.	HWP	Lower	3960, 0.750, ESE
137	ALCAN RUBBER & CHEMI	15100 VALLEY VIEW AV	ENVIROSTOR, LA Co. Site Mitigation	Higher	4166, 0.789, ESE
138	SERTA MATTRESS	14044 FREEWAY DRIVE	ENVIROSTOR, LUST, VCP, SWEEPS UST, HIST UST, CA...	Lower	4574, 0.866, SE
AJ139	GOLDEN WEST REFINING	13539 E FOSTER RD	SWEEPS UST, CA FID UST, US AIRS, EMI, LOS ANGELES...	Higher	4794, 0.908, NNE
AJ140	GOLDEN WEST REFINERY	13539 FOSTER ROAD	ENVIROSTOR, LUST, SLIC, CHMIRS, ENF, HIST CORTESE	Higher	4794, 0.908, NNE
AJ141	GOLDEN WEST REFINING	13539 E FOSTER RD	SEMS-ARCHIVE, CORRACTS, RCRA-LQG, 2020 COR ACTION	Higher	4794, 0.908, NNE
142	JOHN GLENN HIGH SCHO	13520 SHOEMAKER AVEN	ENVIROSTOR, SCH	Higher	5095, 0.965, NW

EXECUTIVE SUMMARY

TARGET PROPERTY SEARCH RESULTS

The target property was identified in the following records. For more information on this property see page 8 of the attached EDR Radius Map report:

Site	Database(s)	EPA ID
PEARSON TRUCKING 7 R 13555 EXCELSIOR DRIV NORWALK, CA 90650	HIST UST HAZNET GEPAID: CAC002631543	N/A
NORM REEVES INC 13555 EXCELSIOR DR NORWALK, CA 90650	LOS ANGELES CO. HMS Facility ID: 016155-021691	N/A
GE CO NORWALK TOOL F 13555 EXCELSIOR DR N NORWALK, CA 90650	HAZNET GEPAID: CAP400478201	N/A
FUJI HUNT PHOTOGRAPH 14820 CARMENITA RD U NORWALK, CA 90650	HAZNET GEPAID: CAR000092031	N/A
RECON DYNAMICS 13555 EXCELSIOR AVE NORWALK, CA 90650	HAZNET GEPAID: CAL000215422	N/A
PERFORMANCE TEAN 14820 CARMENITA RD NORWALK, CA 90650	HAZNET GEPAID: CAC002625803	N/A
PEARSON TRUCKING & R 13555 EXCELSIOR DR NORWALK, CA 90650	LOS ANGELES CO. HMS Facility ID: 016155-021116 Facility ID: 016155-040935 Facility ID: 016155-051469	N/A
FUJI HUNT PHOTOGRAPH 14820 CARMENITA RD U NORWALK, CA 90650	FINDS Registry ID:: 110012191877 ECHO	N/A
BRIDGESTONE FIRESTON 14830 CARMENITA RD NORWALK, CA 90650	HAULERS Facility ID: 1005523	N/A
FUJI HUNT PHOTOGRAPH 14820 CARMENITA ROAD NORWALK, CA 90650	RCRA-SQG	CAR000092031

EXECUTIVE SUMMARY

EPA ID:: CAR000092031

DATABASES WITH NO MAPPED SITES

No mapped sites were found in EDR's search of available ("reasonably ascertainable ") government records either on the target property or within the search radius around the target property for the following databases:

STANDARD ENVIRONMENTAL RECORDS

Federal NPL site list

NPL ---------- National Priority List
Proposed NPL ---------- Proposed National Priority List Sites
NPL LIENS ---------- Federal Superfund Liens

Federal Delisted NPL site list

Delisted NPL ---------- National Priority List Deletions

Federal CERCLIS list

FEDERAL FACILITY ---------- Federal Facility Site Information listing

Federal RCRA generators list

RCRA-CESQG ---------- RCRA - Conditionally Exempt Small Quantity Generator

Federal institutional controls / engineering controls registries

LUCIS ---------- Land Use Control Information System
US ENG CONTROLS ---------- Engineering Controls Sites List
US INST CONTROL ---------- Sites with Institutional Controls

Federal ERNS list

ERNS ---------- Emergency Response Notification System

State and tribal leaking storage tank lists

INDIAN LUST ---------- Leaking Underground Storage Tanks on Indian Land

State and tribal registered storage tank lists

FEMA UST ---------- Underground Storage Tank Listing
INDIAN UST ---------- Underground Storage Tanks on Indian Land

State and tribal voluntary cleanup sites

INDIAN VCP ---------- Voluntary Cleanup Priority Listing

State and tribal Brownfields sites

BROWNFIELDS ---------- Considered Brownfieds Sites Listing

ADDITIONAL ENVIRONMENTAL RECORDS

Local Brownfield lists

US BROWNFIELDS ---------- A Listing of Brownfields Sites

Local Lists of Landfill / Solid Waste Disposal Sites

SWRCY ---------- Recycler Database
INDIAN ODI ---------- Report on the Status of Open Dumps on Indian Lands
ODI ---------- Open Dump Inventory
DEBRIS REGION 9 ---------- Torres Martinez Reservation Illegal Dump Site Locations

Local Lists of Hazardous waste / Contaminated Sites

AOCONCERN ---------- San Gabriel Valley Areas of Concern
US HIST CDL ---------- Delisted National Clandestine Laboratory Register
SCH ---------- School Property Evaluation Program
CDL ---------- Clandestine Drug Labs
Toxic Pits ---------- Toxic Pits Cleanup Act Sites
US CDL ---------- National Clandestine Laboratory Register

Local Land Records

LIENS ---------- Environmental Liens Listing
LIENS 2 ---------- CERCLA Lien Information

Records of Emergency Release Reports

HMIRS ---------- Hazardous Materials Information Reporting System
CHMIRS ---------- California Hazardous Material Incident Report System
LDS ---------- Land Disposal Sites Listing
MCS ---------- Military Cleanup Sites Listing
SPILLS 90 ---------- SPILLS 90 data from FirstSearch

Other Ascertainable Records

FUDS ---------- Formerly Used Defense Sites
DOD ---------- Department of Defense Sites
SCRD DRYCLEANERS ---------- State Coalition for Remediation of Drycleaners Listing
US FIN ASSUR ---------- Financial Assurance Information
EPA WATCH LIST ---------- EPA WATCH LIST
2020 COR ACTION ---------- 2020 Corrective Action Program List
TSCA ---------- Toxic Substances Control Act
TRIS ---------- Toxic Chemical Release Inventory System
SSTS ---------- Section 7 Tracking Systems
ROD ---------- Records Of Decision
RMP ---------- Risk Management Plans
RAATS ---------- RCRA Administrative Action Tracking System

PRP - Potentially Responsible Parties
PADS - PCB Activity Database System
ICIS - Integrated Compliance Information System
FTTS - FIFRA/ TSCA Tracking System - FIFRA (Federal Insecticide, Fungicide, & Rodenticide Act)/TSCA (Toxic Substances Control Act)
MLTS - Material Licensing Tracking System
COAL ASH DOE - Steam-Electric Plant Operation Data
COAL ASH EPA - Coal Combustion Residues Surface Impoundments List
PCB TRANSFORMER - PCB Transformer Registration Database
RADINFO - Radiation Information Database
HIST FTTS - FIFRA/TSCA Tracking System Administrative Case Listing
DOT OPS - Incident and Accident Data
CONSENT - Superfund (CERCLA) Consent Decrees
INDIAN RESERV - Indian Reservations
FUSRAP - Formerly Utilized Sites Remedial Action Program
UMTRA - Uranium Mill Tailings Sites
LEAD SMELTERS - Lead Smelter Sites
US AIRS - Aerometric Information Retrieval System Facility Subsystem
US MINES - Mines Master Index File
UXO - Unexploded Ordnance Sites
DOCKET HWC - Hazardous Waste Compliance Docket Listing
CA BOND EXP. PLAN - Bond Expenditure Plan
Cortese - "Cortese" Hazardous Waste & Substances Sites List
CUPA Listings - CUPA Resources List
EMI - Emissions Inventory Data
ENF - Enforcement Action Listing
Financial Assurance - Financial Assurance Information Listing
HWT - Registered Hazardous Waste Transporter Database
MINES - Mines Site Location Listing
MWMP - Medical Waste Management Program Listing
NPDES - NPDES Permits Listing
PEST LIC - Pesticide Regulation Licenses Listing
PROC - Certified Processors Database
Notify 65 - Proposition 65 Records
LA Co. Site Mitigation - Site Mitigation List
UIC - UIC Listing
WASTEWATER PITS - Oil Wastewater Pits Listing
WDS - Waste Discharge System
WIP - Well Investigation Program Case List
FUELS PROGRAM - EPA Fuels Program Registered Listing

EDR HIGH RISK HISTORICAL RECORDS

EDR Exclusive Records

EDR MGP - EDR Proprietary Manufactured Gas Plants

EDR RECOVERED GOVERNMENT ARCHIVES

Exclusive Recovered Govt. Archives

RGA LF - Recovered Government Archive Solid Waste Facilities List
RGA LUST - Recovered Government Archive Leaking Underground Storage Tank

EXECUTIVE SUMMARY

SURROUNDING SITES: SEARCH RESULTS

Surrounding sites were identified in the following databases.

Elevations have been determined from the USGS Digital Elevation Model and should be evaluated on a relative (not an absolute) basis. Relative elevation information between sites of close proximity should be field verified. Sites with an elevation equal to or higher than the target property have been differentiated below from sites with an elevation lower than the target property.
Page numbers and map identification numbers refer to the EDR Radius Map report where detailed data on individual sites can be reviewed.

Sites listed in ***bold italics*** are in multiple databases.

Unmappable (orphan) sites are not considered in the foregoing analysis.

STANDARD ENVIRONMENTAL RECORDS

Federal CERCLIS list

SEMS: SEMS (Superfund Enterprise Management System) tracks hazardous waste sites, potentially hazardous waste sites, and remedial activities performed in support of EPA's Superfund Program across the United States. The list was formerly know as CERCLIS, renamed to SEMS by the EPA in 2015. The list contains data on potentially hazardous waste sites that have been reported to the USEPA by states, municipalities, private companies and private persons, pursuant to Section 103 of the Comprehensive Environmental Response, Compensation, and Liability Act (CERCLA). This dataset also contains sites which are either proposed to or on the National Priorities List (NPL) and the sites which are in the screening and assessment phase for possible inclusion on the NPL.

A review of the SEMS list, as provided by EDR, and dated 03/07/2016 has revealed that there are 2 SEMS sites within approximately 0.5 miles of the target property.

Lower Elevation	Address	Direction / Distance	Map ID	Page
LA COUNTY NITROUS OX	13556 PUMICE STREET	NE 0 - 1/8 (0.064 mi.)	I34	73
ORANGE COUNTY CHEMIC	13744 EXCELSIOR DRIV	ESE 1/8 - 1/4 (0.185 mi.)	R72	161

Federal CERCLIS NFRAP site list

SEMS-ARCHIVE: SEMS-ARCHIVE (Superfund Enterprise Management System Archive) tracks sites that have no further interest under the Federal Superfund Program based on available information. The list was formerly known as the CERCLIS-NFRAP, renamed to SEMS ARCHIVE by the EPA in 2015. EPA may perform a minimal level of assessment work at a site while it is archived if site conditions change and/or new information becomes available. Archived sites have been removed and archived from the inventory of SEMS sites. Archived status indicates that, to the best of EPA's knowledge, assessment at a site has been completed and that EPA has determined no further steps will be taken to list the site on the National Priorities List (NPL), unless information indicates this decision was not appropriate or other considerations require a recommendation for listing at a later time. The decision does not necessarily mean that there is no hazard associated with a given site; it only means that. based upon available information, the location is not judged to be potential NPL site.

A review of the SEMS-ARCHIVE list, as provided by EDR, and dated 03/07/2016 has revealed that there are 3 SEMS-ARCHIVE sites within approximately 0.5 miles of the target property.

Lower Elevation	Address	Direction / Distance	Map ID	Page
FLINT INK CORP	***14930 MARQUARDT AVE***	***E 1/4 - 1/2 (0.262 mi.)***	***T84***	***181***

Lower Elevation	Address	Direction / Distance	Map ID	Page
UNITED STATES PRINTI	*13710 BORATE STREET*	*NE 1/4 - 1/2 (0.263 mi.)*	*V87*	*196*
HILLERICH & BRADSBY	*15601 RESIN PL.*	*S 1/4 - 1/2 (0.464 mi.)*	*AF121*	*278*

Federal RCRA CORRACTS facilities list

CORRACTS: CORRACTS is a list of handlers with RCRA Corrective Action Activity. This report shows which nationally-defined corrective action core events have occurred for every handler that has had corrective action activity.

A review of the CORRACTS list, as provided by EDR, and dated 06/27/2016 has revealed that there are 3 CORRACTS sites within approximately 1 mile of the target property.

Equal/Higher Elevation	Address	Direction / Distance	Map ID	Page
GOLDEN WEST REFINING	*13539 E FOSTER RD*	*NNE 1/2 - 1 (0.908 mi.)*	*AJ141*	*412*

Lower Elevation	Address	Direction / Distance	Map ID	Page
UNITED STATES PRINTI	*13710 BORATE STREET*	*NE 1/4 - 1/2 (0.263 mi.)*	*V87*	*196*
GMC WAREHOUSE & DIST	*14141 ALONDRA BLVD.*	*ESE 1/2 - 1 (0.750 mi.)*	*AI135*	*346*

Federal RCRA non-CORRACTS TSD facilities list

RCRA-TSDF: RCRAInfo is EPA's comprehensive information system, providing access to data supporting the Resource Conservation and Recovery Act (RCRA) of 1976 and the Hazardous and Solid Waste Amendments (HSWA) of 1984. The database includes selective information on sites which generate, transport, store, treat and/or dispose of hazardous waste as defined by the Resource Conservation and Recovery Act (RCRA). Transporters are individuals or entities that move hazardous waste from the generator offsite to a facility that can recycle, treat, store, or dispose of the waste. TSDFs treat, store, or dispose of the waste.

A review of the RCRA-TSDF list, as provided by EDR, and dated 06/21/2016 has revealed that there is 1 RCRA-TSDF site within approximately 0.5 miles of the target property.

Lower Elevation	Address	Direction / Distance	Map ID	Page
UNITED STATES PRINTI	*13710 BORATE STREET*	*NE 1/4 - 1/2 (0.263 mi.)*	*V87*	*196*

Federal RCRA generators list

RCRA-LQG: RCRAInfo is EPA's comprehensive information system, providing access to data supporting the Resource Conservation and Recovery Act (RCRA) of 1976 and the Hazardous and Solid Waste Amendments (HSWA) of 1984. The database includes selective information on sites which generate, transport, store, treat and/or dispose of hazardous waste as defined by the Resource Conservation and Recovery Act (RCRA). Large quantity generators (LQGs) generate over 1,000 kilograms (kg) of hazardous waste, or over 1 kg of acutely hazardous waste per month.

A review of the RCRA-LQG list, as provided by EDR, and dated 06/21/2016 has revealed that there are 5

RCRA-LQG sites within approximately 0.25 miles of the target property.

Lower Elevation	Address	Direction / Distance	Map ID	Page
PRECISION TUBE BENDI	***13626 TALC STREET***	***ENE 0 - 1/8 (0.052 mi.)***	***G32***	***63***
G AND K SERVICES	***14700 SPRING AVE***	***ENE 1/8 - 1/4 (0.173 mi.)***	***O62***	***115***
G&K SERVICES	***14700 SPRING AVENUE***	***ENE 1/8 - 1/4 (0.173 mi.)***	***O64***	***124***
AMERICAN POLYMERS CO	***14722 SPRING AVE.***	***ENE 1/8 - 1/4 (0.175 mi.)***	***M66***	***132***
GOLDEN PLATING	14903 MARQUARDT AVEN	E 1/8 - 1/4 (0.237 mi.)	T79	174

RCRA-SQG: RCRAInfo is EPA's comprehensive information system, providing access to data supporting the Resource Conservation and Recovery Act (RCRA) of 1976 and the Hazardous and Solid Waste Amendments (HSWA) of 1984. The database includes selective information on sites which generate, transport, store, treat and/or dispose of hazardous waste as defined by the Resource Conservation and Recovery Act (RCRA). Small quantity generators (SQGs) generate between 100 kg and 1,000 kg of hazardous waste per month.

A review of the RCRA-SQG list, as provided by EDR, and dated 06/21/2016 has revealed that there are 22 RCRA-SQG sites within approximately 0.25 miles of the target property.

Equal/Higher Elevation	Address	Direction / Distance	Map ID	Page
KIRKHILL T A C S E	***14910 CARMENTA RD***	***WSW 0 - 1/8 (0.018 mi.)***	***B13***	***22***
CARBCO	***14765 CARMENITA RD***	***WNW 0 - 1/8 (0.021 mi.)***	***D14***	***23***
I B T PRINTED CIRCUI	***14725 CARMENITA RD***	***WNW 0 - 1/8 (0.030 mi.)***	***D16***	***26***
HATCH AND KIRK	***13474 PUMICE ST***	***NNW 0 - 1/8 (0.036 mi.)***	***F19***	***32***
BOBS UNION 76	***14960 CARMENTIA RD***	***WSW 0 - 1/8 (0.036 mi.)***	***B26***	***50***
JADE DIESEL SERVICE	***13312 MAPLEDALE***	***NW 0 - 1/8 (0.123 mi.)***	***J51***	***95***
I AND I DEBURRING	***14504 CARMENITA***	***NNW 1/8 - 1/4 (0.179 mi.)***	***P70***	***154***
ST OF CALIF DGS TELE	***13360 E FIRESTONE BL***	***SW 1/8 - 1/4 (0.201 mi.)***	***S73***	***161***
FUJI TRUCOLOR	***13320 E FIRESTONE BL***	***WSW 1/8 - 1/4 (0.203 mi.)***	***Q74***	***162***

Lower Elevation	Address	Direction / Distance	Map ID	Page
SPAULDING LTG INC	***13615 ELCELSIOR DR***	***ESE 0 - 1/8 (0.016 mi.)***	***C12***	***20***
GAYLORDS TRUCK BED L	13538 EXCELSIOR DR	SE 0 - 1/8 (0.029 mi.)	C15	25
GI VACUUM & OIL CO	***13528 E EXCELSIOR DR***	***SSE 0 - 1/8 (0.041 mi.)***	***E27***	***52***
JESS DIAZ TRUCKING I	***13625 EXCELSIOR DR***	***ESE 0 - 1/8 (0.045 mi.)***	***C28***	***56***
ZEP MANUFACTURING CO	***13606 PUMICE STREET***	***NE 0 - 1/8 (0.085 mi.)***	***I38***	***77***
ZEP MANUFACTURING CO	13607 PUMICE	NE 0 - 1/8 (0.100 mi.)	I40	80
WALKER SPRING & STAM	***14831 SPRING AVENUE***	***E 0 - 1/8 (0.118 mi.)***	***L49***	***93***
CLOVER ENTERPRISES,	***13701 EXCELSIOR DR***	***ESE 1/8 - 1/4 (0.127 mi.)***	***52***	***97***
GENERAL SWITCHGEAR I	***14729 SPRING ST***	***ENE 1/8 - 1/4 (0.135 mi.)***	***M54***	***100***
TWIST TITE MFG INC	13649 PUMICE STREET	NE 1/8 - 1/4 (0.145 mi.)	58	109
INTERIOR SYSTEMS INC	***15160 SPRING AVENUE***	***ESE 1/8 - 1/4 (0.170 mi.)***	***60***	***110***
PHENIX ENTERPRISE IN	***14800 SPRING ST***	***ENE 1/8 - 1/4 (0.175 mi.)***	***M67***	***148***
GOLDEN PLATING	***14903 MARQUARDT AVE***	***E 1/8 - 1/4 (0.237 mi.)***	***T80***	***175***

State- and tribal - equivalent NPL

RESPONSE: Identifies confirmed release sites where DTSC is involved in remediation, either in a lead or oversight capacity. These confirmed release sites are generally high-priority and high potential risk.

A review of the RESPONSE list, as provided by EDR, has revealed that there is 1 RESPONSE site within

approximately 1 mile of the target property.

Equal/Higher Elevation	Address	Direction / Distance	Map ID	Page
STANKOVICH I	***14014 GRACEBEE AVENU***	***NW 1/2 - 1 (0.604 mi.)***	***130***	***315***
Database: RESPONSE, Date of Government Version: 05/02/2016 Status: Certified Facility Id: 19990017				

State- and tribal - equivalent CERCLIS

ENVIROSTOR: The Department of Toxic Substances Control's (DTSC's) Site Mitigation and Brownfields Reuse Program's (SMBRP's) EnviroStor database identifes sites that have known contamination or sites for which there may be reasons to investigate further. The database includes the following site types: Federal Superfund sites (National Priorities List (NPL)); State Response, including Military Facilities and State Superfund; Voluntary Cleanup; and School sites. EnviroStor provides similar information to the information that was available in CalSites, and provides additional site information, including, but not limited to, identification of formerly-contaminated properties that have been released for reuse, properties where environmental deed restrictions have been recorded to prevent inappropriate land uses, and risk characterization information that is used to assess potential impacts to public health and the environment at contaminated sites.

A review of the ENVIROSTOR list, as provided by EDR, and dated 05/02/2016 has revealed that there are 25 ENVIROSTOR sites within approximately 1 mile of the target property.

Equal/Higher Elevation	Address	Direction / Distance	Map ID	Page
METRO BIOLOGICAL LAB Facility Id: 19281214 Status: No Further Action	***14905 CARMENITA ROAD***	***W 0 - 1/8 (0.009 mi.)***	***B11***	***18***
I T B PRINTED CIRCUI Facility Id: 71002607 Status: Refer: Other Agency	***14725 CARMENITA RD***	***WNW 0 - 1/8 (0.030 mi.)***	***D17***	***30***
CARMENITA COMMERCE C Facility Id: 60001894 Status: No Further Action	***13230, 13310, 13320,***	***WSW 1/8 - 1/4 (0.183 mi.)***	***Q71***	***157***
BROWN PACIFIC, INC. Facility Id: 71002393 Status: Refer: Other Agency	13539 E. BORA DRIVE	NNE 1/2 - 1 (0.588 mi.)	AH129	314
STANKOVICH I Facility Id: 19990017 Status: Certified	***14014 GRACEBEE AVENU***	***NW 1/2 - 1 (0.604 mi.)***	***130***	***315***
ELECTROMATIC, INC Facility Id: 71003482 Status: Refer: Other Agency	***14025 STAGE RD***	***ENE 1/2 - 1 (0.606 mi.)***	***131***	***319***
BROWN PACIFIC INC Facility Id: 19330176 Status: Refer: Other Agency	***13639 BORA DR***	***NNE 1/2 - 1 (0.606 mi.)***	***AH132***	***325***
ALCAN RUBBER & CHEMI Facility Id: 19300243 Status: Refer: 1248 Local Agency	***15100 VALLEY VIEW AV***	***ESE 1/2 - 1 (0.789 mi.)***	***137***	***350***
GOLDEN WEST REFINERY	***13539 FOSTER ROAD***	***NNE 1/2 - 1 (0.908 mi.)***	***AJ140***	***399***

Facility Id: 19290192
Status: Refer: RWQCB

JOHN GLENN HIGH SCHO	***13520 SHOEMAKER AVEN***	***NW 1/2 - 1 (0.965 mi.)***	***142***	***425***
Facility Id: 19820103 Status: Certified				

Lower Elevation	Address	Direction / Distance	Map ID	Page
PRECISION TUBE BENDI Facility Id: 71002884 Status: Inactive - Needs Evaluation	13626 TALE STREET	E 0 - 1/8 (0.049 mi.)	G31	62
CARMENITA FORD TRUCK Facility Id: 60001566 Status: No Further Action	***13443 EAST FREEWAY D***	***S 0 - 1/8 (0.113 mi.)***	***K44***	***84***
CARMENITA FORD TRUCK Facility Id: 60001526 Status: No Further Action	***13407 EAST FREEWAY D***	***S 0 - 1/8 (0.113 mi.)***	***K48***	***90***
FORMER CENTERLINE WH Facility Id: 60001354 Status: Active	***15105 RADIUS PLACE A***	***S 1/8 - 1/4 (0.142 mi.)***	***57***	***104***
G&K SERVICES, INC . Facility Id: 60001370 Status: Certified O&M - Land Use Restrictions Only	***14700 SPRING AVENUE***	***ENE 1/8 - 1/4 (0.173 mi.)***	***O65***	***128***
FLINT INK Facility Id: 19270066 Status: Refer: Other Agency	***14930 MARQUART***	***E 1/4 - 1/2 (0.262 mi.)***	***T85***	***185***
US INK A DIV OF SUN Facility Id: 80001695 Status: No Further Action	***13710 BORATE STREET***	***NE 1/4 - 1/2 (0.263 mi.)***	***V86***	***189***
CARMENITA BUSINESS C Facility Id: 60001554 Status: Active	***15401 & 15421 CARMEN***	***SSW 1/4 - 1/2 (0.361 mi.)***	***X97***	***226***
LE FIELL MFG. CO. Facility Id: 71002681 Status: Refer: Other Agency	***13700 FIRESTONE BOUL***	***SSE 1/4 - 1/2 (0.364 mi.)***	***W98***	***229***
FORMER BURKE INDUSTR Facility Id: 60001906 Status: No Further Action	***13767 FREEWAY DRIVE,***	***SE 1/4 - 1/2 (0.428 mi.)***	***109***	***254***
HILLERICH & BRADSBY Facility Id: 19340465 Status: Refer: RCRA	***15601 SOUTH RESIN PL***	***S 1/4 - 1/2 (0.464 mi.)***	***AF122***	***281***
LEFIELL MANUFACTURIN Facility Id: 60001240 Status: Active	***13700, 13750 AND 137***	***SSE 1/2 - 1 (0.518 mi.)***	***128***	***305***
CALTRANS I-5 FREEWAY Facility Id: 60001001 Status: Active	I-5 FREEWAY FROM 605	SE 1/2 - 1 (0.628 mi.)	133	331
COLONY ASSOCIATES Facility Id: 60000918 Status: Active	***16121 CARMENITA***	***SSW 1/2 - 1 (0.701 mi.)***	***134***	***337***
SERTA MATTRESS	***14044 FREEWAY DRIVE***	***SE 1/2 - 1 (0.866 mi.)***	***138***	***351***

Facility Id: 19390048
Facility Id: 71002652
Status: No Further Action
Status: Refer: Other Agency

State and tribal landfill and/or solid waste disposal site lists

SWF/LF: The Solid Waste Facilities/Landfill Sites records typically contain an inventory of solid waste disposal facilities or landfills in a particular state. The data come from the Integrated Waste Management Board's Solid Waste Information System (SWIS) database.

A review of the SWF/LF list, as provided by EDR, has revealed that there is 1 SWF/LF site within approximately 0.5 miles of the target property.

Equal/Higher Elevation	Address	Direction / Distance	Map ID	Page
THOMAS WETZEL	EXCELSIOR DRIVE AND	WSW 0 - 1/8 (0.062 mi.)	H33	73
Database: LOS ANGELES CO. LF, Date of Government Version: 04/18/2016 Site ID: 2205 Status: Closed				

State and tribal leaking storage tank lists

LUST: The Leaking Underground Storage Tank Incident Reports contain an inventory of reported leaking underground storage tank incidents. The data come from the State Water Resources Control Board Leaking Underground Storage Tank Information System.

A review of the LUST list, as provided by EDR, has revealed that there are 29 LUST sites within approximately 0.5 miles of the target property.

Equal/Higher Elevation	Address	Direction / Distance	Map ID	Page
TOSCO - 76 STATION #	14960 CARMENITA RD S	WSW 0 - 1/8 (0.036 mi.)	B22	35
Database: LUST, Date of Government Version: 06/13/2016 Database: LUST REG 4, Date of Government Version: 09/07/2004 Status: Open - Site Assessment Facility Id: I-05989 Status: Remediation Plan Global Id: T0603703150 Global ID: T0603703150				
SUPPOSE-U-DRIVE TRUC	***13456 ROSECRANS AVE***	***N 1/4 - 1/2 (0.308 mi.)***	***90***	***202***
Database: LUST, Date of Government Version: 06/13/2016 Status: Open - Eligible for Closure Global Id: T0603788061				
GOLDEN MINI MART	13340 EAST ROSECRANS	NNW 1/4 - 1/2 (0.361 mi.)	Y95	220
Database: LUST, Date of Government Version: 06/13/2016 Status: Completed - Case Closed Global Id: T0603768344				
ARCO #5203	***13340 ROSECRANS AVE***	***NNW 1/4 - 1/2 (0.361 mi.)***	***Y96***	***221***
Database: LUST, Date of Government Version: 06/13/2016 Database: LUST REG 4, Date of Government Version: 09/07/2004				

Status: Completed - Case Closed
Facility Id: I-10495
Facility Id: I-10495A
Status: Case Closed
Status: Preliminary site assessment underway
Global Id: T0603703622
Global Id: T0603792920
Global ID: T0603703622
Global ID: T0603792920

HUFF LUMBER ***13535 ROSECRANS AVE*** ***N 1/4 - 1/2 (0.387 mi.)*** ***101*** ***238***
Database: LUST, Date of Government Version: 06/13/2016
Database: LUST REG 4, Date of Government Version: 09/07/2004
Status: Completed - Case Closed
Facility Id: I-16133
Status: Case Closed
Global Id: T0603704391
Global ID: T0603704391

H & L DISTRIBUTING 14815 RADBURN AVE E 1/4 - 1/2 (0.451 mi.) AE114 262
Database: LUST REG 4, Date of Government Version: 09/07/2004
Facility Id: R-14870
Status: Case Closed
Global ID: T0603705238

H & L DISTRIBUTING ***14815 RADBURN*** ***E 1/4 - 1/2 (0.451 mi.)*** ***AE115*** ***263***
Database: LUST, Date of Government Version: 06/13/2016
Status: Completed - Case Closed
Global Id: T0603705238

UNITED RENTALS NORTH 13425 EAST ROSECRANS N 1/4 - 1/2 (0.457 mi.) 118 273
Database: LUST, Date of Government Version: 06/13/2016
Status: Completed - Case Closed
Global Id: T0603753439

BEAR STATE A/C SERVI ***13139 ROSECRANS*** ***NW 1/4 - 1/2 (0.480 mi.)*** ***AG125*** ***299***
Database: LUST REG 4, Date of Government Version: 09/07/2004
Facility Id: I-14444
Status: Case Closed
Global ID: T0603704170

UNITED ROCK AND CONC ***12976 FIRESTONE*** ***W 1/4 - 1/2 (0.485 mi.)*** ***127*** ***302***
Database: LUST, Date of Government Version: 06/13/2016
Database: LUST REG 4, Date of Government Version: 09/07/2004
Status: Completed - Case Closed
Facility Id: I-10587
Status: Case Closed
Global Id: T0603703631
Global ID: T0603703631

Lower Elevation	Address	Direction / Distance	Map ID	Page

CARMENITA FORD TRUCK 13443 FREEWAY S 0 - 1/8 (0.113 mi.) K43 82
Database: LUST, Date of Government Version: 06/13/2016
Status: Completed - Case Closed
Global Id: T0603780268

GALLHER LUMBER ***13747 EXCELSIOR*** ***ESE 1/8 - 1/4 (0.236 mi.)*** ***R77*** ***166***
Database: LUST, Date of Government Version: 06/13/2016

Status: Completed - Case Closed
Global Id: T0603705408

GALLHER LUMBER ***13747 E EXCELSIOR DR*** ***ESE 1/8 - 1/4 (0.236 mi.)*** ***R78*** ***171***
Database: LUST REG 4, Date of Government Version: 09/07/2004
Facility Id: R-23582
Status: Remediation Plan
Global ID: T0603705408

FLINT INK ***14930 MARQUART*** ***E 1/4 - 1/2 (0.262 mi.)*** ***T85*** ***185***
Database: LUST, Date of Government Version: 06/13/2016
Database: LUST REG 4, Date of Government Version: 09/07/2004
Status: Completed - Case Closed
Facility Id: I-06638
Status: Case Closed
Global Id: T0603703245
Global ID: T0603703245

CORAL INDUSTRIES INC ***14561 MARQUARDT*** ***ENE 1/4 - 1/2 (0.275 mi.)*** ***U89*** ***199***
Database: LUST, Date of Government Version: 06/13/2016
Database: LUST REG 4, Date of Government Version: 09/07/2004
Status: Completed - Case Closed
Facility Id: I-06797
Status: Case Closed
Global Id: T0603703259
Global ID: T0603703259

FRY STEEL 13325 MOLETTE SW 1/4 - 1/2 (0.328 mi.) 91 207
Database: LUST, Date of Government Version: 06/13/2016
Status: Completed - Case Closed
Global Id: T10000000369

RYDER LC0205 ***13630 FIRESTONE*** ***SSE 1/4 - 1/2 (0.336 mi.)*** ***W93*** ***211***
Database: LUST, Date of Government Version: 06/13/2016
Status: Completed - Case Closed
Global Id: T0603701556
Global Id: T10000003441
Global Id: T0603733040

MILLER'S CAKE AND CO ***15319 CARMENITA ROAD*** ***SSW 1/4 - 1/2 (0.341 mi.)*** ***X94*** ***217***
Database: LUST, Date of Government Version: 06/13/2016
Status: Open - Site Assessment
Global Id: T10000006485

C.F. TRUCKING 13901 MICA ST E ESE 1/4 - 1/2 (0.371 mi.) Z100 236
Database: LUST, Date of Government Version: 06/13/2016
Database: LUST REG 4, Date of Government Version: 09/07/2004
Status: Completed - Case Closed
Facility Id: I-06377
Status: Case Closed
Global Id: T0603703208
Global ID: T0603703208

MONTEBELLO CONTAINER 13220 MOLETTE ST SW 1/4 - 1/2 (0.399 mi.) AA102 240
Database: LUST REG 4, Date of Government Version: 09/07/2004
Facility Id: R-05928
Status: Case Closed
Global ID: T0603704705

AIR TREADS INC LOS A ***13220 MOLETTE ST.*** ***SW 1/4 - 1/2 (0.399 mi.)*** ***AA103*** ***241***
Database: LUST, Date of Government Version: 06/13/2016

Status: Completed - Case Closed
Global Id: T0603704705

ALTON WATSON 15405 CORNET ST SW 1/4 - 1/2 (0.411 mi.) AB104 248
Database: LUST, Date of Government Version: 06/13/2016
Status: Completed - Case Closed
Global Id: T0603704245

ALTON WATSON ***15405 CORNET ST*** ***SW 1/4 - 1/2 (0.411 mi.)*** ***AB105*** ***250***
Database: LUST REG 4, Date of Government Version: 09/07/2004
Facility Id: I-15016
Status: Case Closed
Global ID: T0603704245

KOTAKE PROPERTY ***15408 CORNET*** ***SW 1/4 - 1/2 (0.412 mi.)*** ***AB106*** ***251***
Database: LUST, Date of Government Version: 06/13/2016
Database: LUST REG 4, Date of Government Version: 09/07/2004
Status: Completed - Case Closed
Facility Id: I-14747
Status: Case Closed
Global Id: T0603704202
Global ID: T0603704202

BURGER KING DIST. CT ***13950 MICA*** ***ESE 1/4 - 1/2 (0.436 mi.)*** ***110*** ***257***
Database: LUST, Date of Government Version: 06/13/2016
Database: LUST REG 4, Date of Government Version: 09/07/2004
Status: Completed - Case Closed
Facility Id: I-11871
Status: Case Closed
Global Id: T0603703862
Global ID: T0603703862

LEE DEANE PRODUCTS ***15511 CARMENITA*** ***SSW 1/4 - 1/2 (0.447 mi.)*** ***AD113*** ***260***
Database: LUST REG 4, Date of Government Version: 09/07/2004
Facility Id: 906700207
Status: Case Closed
Global ID: T0603701560

UNOCCUPIED ***13126 E ARCTIC CIR*** ***WSW 1/4 - 1/2 (0.451 mi.)*** ***116*** ***264***
Database: LUST, Date of Government Version: 06/13/2016
Database: LUST REG 4, Date of Government Version: 09/07/2004
Status: Completed - Case Closed
Facility Id: I-10369
Status: Case Closed
Global Id: T0603703611
Global ID: T0603703611

WILSONART INTERNATIO ***13911 GANNET*** ***E 1/4 - 1/2 (0.454 mi.)*** ***117*** ***270***
Database: LUST, Date of Government Version: 06/13/2016
Database: LUST REG 4, Date of Government Version: 09/07/2004
Status: Completed - Case Closed
Facility Id: I-07619
Status: Case Closed
Global Id: T0603703312
Global ID: T0603703312

SANTA FE SPRINGS FIR ***15517 CARMENITA RD*** ***SSW 1/4 - 1/2 (0.459 mi.)*** ***AD119*** ***275***
Database: LUST, Date of Government Version: 06/13/2016
Database: LUST REG 4, Date of Government Version: 09/07/2004
Status: Completed - Case Closed

Facility Id: I-10768
Status: Case Closed
Global Id: T0603703655
Global ID: T0603703655

SLIC: SLIC Region comes from the California Regional Water Quality Control Board.

A review of the SLIC list, as provided by EDR, has revealed that there are 13 SLIC sites within approximately 0.5 miles of the target property.

Equal/Higher Elevation	Address	Direction / Distance	Map ID	Page
ESCOBAR TRUST PROPER Database: SLIC, Date of Government Version: 06/13/2016 Database: SLIC REG 4, Date of Government Version: 11/17/2004 Facility Status: Completed - Case Closed Facility Status: No further action required Global Id: SL2042C1532	14420 CARMENITA	NNW 1/8 - 1/4 (0.210 mi.)	P75	165
VALVE SERVICES CO. Database: SLIC REG 4, Date of Government Version: 11/17/2004 Facility Status: No further action required	13060 FIRESTONE	W 1/4 - 1/2 (0.413 mi.)	AC107	253
VALVE SERVICES CO. Database: SLIC, Date of Government Version: 06/13/2016 Facility Status: Completed - Case Closed Global Id: SLT4309189	13060 E. FIRESTONE B	W 1/4 - 1/2 (0.413 mi.)	AC108	253
BEAR STATE A/C SERVI Database: SLIC, Date of Government Version: 06/13/2016 Facility Status: Completed - Case Closed Global Id: SLT43270268	***13139 ROSECRANS***	***NW 1/4 - 1/2 (0.480 mi.)***	***AG124***	***298***
BEAR STATE A/C SERVI Database: SLIC REG 4, Date of Government Version: 11/17/2004 Facility Status: No further action required	***13139 ROSECRANS***	***NW 1/4 - 1/2 (0.480 mi.)***	***AG125***	***299***

Lower Elevation	Address	Direction / Distance	Map ID	Page
CORAL INDUSTRIES INC Database: SLIC, Date of Government Version: 06/13/2016 Facility Status: Completed - Case Closed Global Id: SL204831689	14561 SOUTH MARQUART	ENE 1/4 - 1/2 (0.260 mi.)	U83	180
CORAL INDUSTRIES Database: SLIC REG 4, Date of Government Version: 11/17/2004 Facility Status: No further action required	14561 MARQUARDT	ENE 1/4 - 1/2 (0.275 mi.)	U88	199
FRIGID COIL Database: SLIC, Date of Government Version: 06/13/2016 Facility Status: Completed - Case Closed Global Id: SL0603788087	***13711 FREEWAY DRIVE***	***SE 1/4 - 1/2 (0.332 mi.)***	***92***	***210***
RYDER LC0205 Database: SLIC, Date of Government Version: 06/13/2016 Facility Status: Completed - Case Closed Global Id: T0603748936	***13630 FIRESTONE***	***SSE 1/4 - 1/2 (0.336 mi.)***	***W93***	***211***
LEE DEANE PRODUCTS Database: SLIC, Date of Government Version: 06/13/2016	***15511 CARMENITA***	***SSW 1/4 - 1/2 (0.447 mi.)***	***AD112***	***260***

Facility Status: Completed - Case Closed
Global Id: SLT43142140

LEE DEANE PRODUCTS ***15511 CARMENITA*** ***SSW 1/4 - 1/2 (0.447 mi.)*** ***AD113*** ***260***
Database: SLIC REG 4, Date of Government Version: 11/17/2004
Facility Status: No further action required

HERAEUS METAL PROCES ***15524 CARMENITA RD*** ***SSW 1/4 - 1/2 (0.465 mi.)*** ***123*** ***284***
Database: SLIC, Date of Government Version: 06/13/2016
Facility Status: Open - Assessment & Interim Remedial Action
Global Id: SL204922330

STONE CONTAINER CORP ***13833 E FREEWAY DR*** ***SE 1/4 - 1/2 (0.481 mi.)*** ***126*** ***300***
Database: SLIC, Date of Government Version: 06/13/2016
Database: SLIC REG 4, Date of Government Version: 11/17/2004
Facility Status: Completed - Case Closed
Facility Status: No further action required
Global Id: SL204211521

State and tribal registered storage tank lists

UST: The Underground Storage Tank database contains registered USTs. USTs are regulated under Subtitle I of the Resource Conservation and Recovery Act (RCRA). The data come from the State Water Resources Control Board's Hazardous Substance Storage Container Database.

A review of the UST list, as provided by EDR, has revealed that there is 1 UST site within approximately 0.25 miles of the target property.

Equal/Higher Elevation	Address	Direction / Distance	Map ID	Page
TOSCO/UNOCAL #31090	14960 CARMENITA RD	WSW 0 - 1/8 (0.036 mi.)	B21	35
Database: UST, Date of Government Version: 06/13/2016				
Facility Id: 24776				

AST: A listing of aboveground storage tank petroleum storage tank locations.

A review of the AST list, as provided by EDR, and dated 08/01/2009 has revealed that there is 1 AST site within approximately 0.25 miles of the target property.

Lower Elevation	Address	Direction / Distance	Map ID	Page
CARMENITA TRUCK CENT	13443 FREEWAY	S 0 - 1/8 (0.113 mi.)	K46	89

State and tribal voluntary cleanup sites

VCP: Contains low threat level properties with either confirmed or unconfirmed releases and the project proponents have request that DTSC oversee investigation and/or cleanup activities and have agreed to provide coverage for DTSC's costs.

A review of the VCP list, as provided by EDR, and dated 05/02/2016 has revealed that there are 7 VCP sites within approximately 0.5 miles of the target property.

Equal/Higher Elevation	Address	Direction / Distance	Map ID	Page
METRO BIOLOGICAL LAB Status: No Further Action Facility Id: 19281214	***14905 CARMENITA ROAD***	***W 0 - 1/8 (0.009 mi.)***	***B11***	***18***
CARMENITA COMMERCE C Status: No Further Action Facility Id: 60001894	***13230, 13310, 13320,***	***WSW 1/8 - 1/4 (0.183 mi.)***	***Q71***	***157***

Lower Elevation	Address	Direction / Distance	Map ID	Page
CARMENITA FORD TRUCK Status: No Further Action Facility Id: 60001566	***13443 EAST FREEWAY D***	***S 0 - 1/8 (0.113 mi.)***	***K44***	***84***
CARMENITA FORD TRUCK Status: No Further Action Facility Id: 60001526	***13407 EAST FREEWAY D***	***S 0 - 1/8 (0.113 mi.)***	***K48***	***90***
FORMER CENTERLINE WH Status: Active Facility Id: 60001354	***15105 RADIUS PLACE A***	***S 1/8 - 1/4 (0.142 mi.)***	***57***	***104***
CARMENITA BUSINESS C Status: Active Facility Id: 60001554	***15401 & 15421 CARMEN***	***SSW 1/4 - 1/2 (0.361 mi.)***	***X97***	***226***
FORMER BURKE INDUSTR Status: No Further Action Facility Id: 60001906	***13767 FREEWAY DRIVE,***	***SE 1/4 - 1/2 (0.428 mi.)***	***109***	***254***

ADDITIONAL ENVIRONMENTAL RECORDS

Local Lists of Landfill / Solid Waste Disposal Sites

WMUDS/SWAT: The Waste Management Unit Database System is used for program tracking and inventory of waste management units. The source is the State Water Resources Control Board.

A review of the WMUDS/SWAT list, as provided by EDR, and dated 04/01/2000 has revealed that there is 1 WMUDS/SWAT site within approximately 0.5 miles of the target property.

Equal/Higher Elevation	Address	Direction / Distance	Map ID	Page
PRATTY	ROSECRANS & MARQUARD	NE 1/4 - 1/2 (0.461 mi.)	120	277

Local Lists of Hazardous waste / Contaminated Sites

HIST Cal-Sites: Formerly known as ASPIS, this database contains both known and potential hazardous substance sites. The source is the California Department of Toxic Substance Control. No longer updated by the state agency. It has been replaced by ENVIROSTOR.

A review of the HIST Cal-Sites list, as provided by EDR, and dated 08/08/2005 has revealed that there

is 1 HIST Cal-Sites site within approximately 1 mile of the target property.

Equal/Higher Elevation	Address	Direction / Distance	Map ID	Page
STANKOVICH I	***14014 GRACEBEE AVENU***	***NW 1/2 - 1 (0.604 mi.)***	***130***	***315***

Local Lists of Registered Storage Tanks

SWEEPS UST: Statewide Environmental Evaluation and Planning System. This underground storage tank listing was updated and maintained by a company contacted by the SWRCB in the early 1990's. The listing is no longer updated or maintained. The local agency is the contact for more information on a site on the SWEEPS list.

A review of the SWEEPS UST list, as provided by EDR, and dated 06/01/1994 has revealed that there are 12 SWEEPS UST sites within approximately 0.25 miles of the target property.

Equal/Higher Elevation	Address	Direction / Distance	Map ID	Page
UNOCAL CORP SS 6093 Status: A Tank Status: A Comp Number: 5989	14960 S CARMENITA RD	WSW 0 - 1/8 (0.036 mi.)	B25	47
TEXACO OIL CORP Status: A Comp Number: 9071	15015 CARMENITA RD	SW 0 - 1/8 (0.105 mi.)	H41	81
FOXMEYER HOSPITAL SU Status: A Comp Number: 13577	14518 BEST AVE	N 1/8 - 1/4 (0.164 mi.)	N59	110
MARSHBURN FARMS Status: A Comp Number: 1342	13370 E FIRESTONE BL	SW 1/8 - 1/4 (0.222 mi.)	S76	165

Lower Elevation	Address	Direction / Distance	Map ID	Page
CARMENITA FORD TRUCK Status: A Tank Status: A Comp Number: 6254	13443 E FREEWAY DR	S 0 - 1/8 (0.113 mi.)	K42	81
CARMENITA TRUCK CENT Status: A Tank Status: A Comp Number: 15220	***13433 E FREEWAY DR***	***S 0 - 1/8 (0.113 mi.)***	***K47***	***89***
WALKER SPRING AND ST Status: A Comp Number: 13997	14831 SPRING AVE	E 0 - 1/8 (0.118 mi.)	L50	95
CLOVER MNFG CO Status: A Comp Number: 12318	14906 SPRING AVE	E 1/8 - 1/4 (0.138 mi.)	L56	103
SUPERIOR TRANS MED Status: A Comp Number: 13316	14700 SPRING ST	ENE 1/8 - 1/4 (0.173 mi.)	O61	114
WALKER SPRING & STAM	14800 SPRING AVE	ENE 1/8 - 1/4 (0.175 mi.)	M68	152

Status: A Comp Number: 14094				
ADMIRAL TRANSPORTATI Status: A Comp Number: 13929	14811 MARQUARDT ST	E 1/8 - 1/4 (0.240 mi.)	T81	179
FLOYD BLOWER FAMILY Status: A Comp Number: 14443	13565 FREEWAY DR	SSE 1/8 - 1/4 (0.245 mi.)	82	180

HIST UST: Historical UST Registered Database.

A review of the HIST UST list, as provided by EDR, and dated 10/15/1990 has revealed that there are 4 HIST UST sites within approximately 0.25 miles of the target property.

Lower Elevation	Address	Direction / Distance	Map ID	Page
ALLIED MECHANICAL	***13623 E PUMICE ST***	***NE 0 - 1/8 (0.097 mi.)***	***I39***	***79***
CARMENITA FORD TRUCK	***13443 E FREEWAY DR***	***S 0 - 1/8 (0.113 mi.)***	***K45***	***87***
PUMP ENGINEERING CO Facility Id: 00000033977	14906 SPRING AVE	E 1/8 - 1/4 (0.138 mi.)	L55	103
G&K SERVICES, INC. Facility Id: 00000055870	***14700 SPRING AVE***	***ENE 1/8 - 1/4 (0.173 mi.)***	***O63***	***120***

CA FID UST: The Facility Inventory Database contains active and inactive underground storage tank locations. The source is the State Water Resource Control Board.

A review of the CA FID UST list, as provided by EDR, and dated 10/31/1994 has revealed that there is 1 CA FID UST site within approximately 0.25 miles of the target property.

Lower Elevation	Address	Direction / Distance	Map ID	Page
CARMENITA TRUCK CENT Facility Id: 19055110 Status: A	***13433 E FREEWAY DR***	***S 0 - 1/8 (0.113 mi.)***	***K47***	***89***

Local Land Records

DEED: The use of recorded land use restrictions is one of the methods the DTSC uses to protect the public from unsafe exposures to hazardous substances and wastes .

A review of the DEED list, as provided by EDR, and dated 06/06/2016 has revealed that there are 2 DEED sites within approximately 0.5 miles of the target property.

Lower Elevation	Address	Direction / Distance	Map ID	Page
G&K SERVICES, INC . Status: CERTIFIED O&M - LAND USE RESTRICTIONS ONLY Envirostor ID: 60001370	***14700 SPRING AVENUE***	***ENE 1/8 - 1/4 (0.173 mi.)***	***O65***	***128***
FRIGID COIL	***13711 FREEWAY DRIVE***	***SE 1/4 - 1/2 (0.332 mi.)***	***92***	***210***

Status: COMPLETED - CASE CLOSED
Envirostor ID: SL0603788087

Other Ascertainable Records

RCRA NonGen / NLR: RCRAInfo is EPA's comprehensive information system, providing access to data supporting the Resource Conservation and Recovery Act (RCRA) of 1976 and the Hazardous and Solid Waste Amendments (HSWA) of 1984. The database includes selective information on sites which generate, transport, store, treat and/or dispose of hazardous waste as defined by the Resource Conservation and Recovery Act (RCRA). Non-Generators do not presently generate hazardous waste.

A review of the RCRA NonGen / NLR list, as provided by EDR, and dated 06/21/2016 has revealed that there are 3 RCRA NonGen / NLR sites within approximately 0.25 miles of the target property.

Lower Elevation	Address	Direction / Distance	Map ID	Page
G I WASTE OIL	***13528 EXCELSIOR***	***SSE 0 - 1/8 (0.035 mi.)***	***E18***	***31***
ENTERTAINMENT SERVIC	***13500 EXCELSIOR DR***	***S 0 - 1/8 (0.079 mi.)***	***K36***	***75***
GENERAL SWITCHGEAR I	***14729 SPRING ST***	***ENE 1/8 - 1/4 (0.135 mi.)***	***M53***	***98***

DRYCLEANERS: A list of drycleaner related facilities that have EPA ID numbers. These are facilities with certain SIC codes: power laundries, family and commercial; garment pressing and cleaners' agents; linen supply; coin-operated laundries and cleaning; drycleaning plants except rugs; carpet and upholster cleaning; industrial launderers; laundry and garment services.

A review of the DRYCLEANERS list, as provided by EDR, and dated 06/02/2016 has revealed that there is 1 DRYCLEANERS site within approximately 0.25 miles of the target property.

Equal/Higher Elevation	Address	Direction / Distance	Map ID	Page
HAND & NAIL HARMONY EPA Id: CAL000398975	***14509 BEST AVE UNIT***	***N 1/8 - 1/4 (0.179 mi.)***	***N69***	***153***

HIST CORTESE: The sites for the list are designated by the State Water Resource Control Board [LUST], the Integrated Waste Board [SWF/LS], and the Department of Toxic Substances Control [CALSITES]. This listing is no longer updated by the state agency.

A review of the HIST CORTESE list, as provided by EDR, and dated 04/01/2001 has revealed that there are 20 HIST CORTESE sites within approximately 0.5 miles of the target property.

Equal/Higher Elevation	Address	Direction / Distance	Map ID	Page
76 PRODUCTS STATION Reg Id: I-05989	14960 CARMENITA	WSW 0 - 1/8 (0.036 mi.)	B23	46
ARCO #5203 Reg Id: I-10495	***13340 ROSECRANS AVE***	***NNW 1/4 - 1/2 (0.361 mi.)***	***Y96***	***221***
HUFF LUMBER Reg Id: I-16133	***13535 ROSECRANS AVE***	***N 1/4 - 1/2 (0.387 mi.)***	***101***	***238***
H & L DISTRIBUTING Reg Id: R-14870	***14815 RADBURN***	***E 1/4 - 1/2 (0.451 mi.)***	***AE115***	***263***
BEAR STATE A/C SERVI	***13139 ROSECRANS***	***NW 1/4 - 1/2 (0.480 mi.)***	***AG124***	***298***

Reg Id: I-14444

UNITED ROCK AND CONC Reg Id: I-10587	***12976 FIRESTONE***	***W 1/4 - 1/2 (0.485 mi.)***	***127***	***302***

Lower Elevation	Address	Direction / Distance	Map ID	Page
GALLHER LUMBER Reg Id: R-23582	***13747 EXCELSIOR***	***ESE 1/8 - 1/4 (0.236 mi.)***	***R77***	***166***
FLINT INK Reg Id: I-06638	***14930 MARQUART***	***E 1/4 - 1/2 (0.262 mi.)***	***T85***	***185***
CORAL INDUSTRIES INC Reg Id: I-06797	***14561 MARQUARDT***	***ENE 1/4 - 1/2 (0.275 mi.)***	***U89***	***199***
RYDER LC0205 Reg Id: 906700161	***13630 FIRESTONE***	***SSE 1/4 - 1/2 (0.336 mi.)***	***W93***	***211***
C.F. TRUCKING Reg Id: I-06377	13901 MICA	ESE 1/4 - 1/2 (0.371 mi.)	Z99	235
AIR TREADS INC LOS A Reg Id: R-05928	***13220 MOLETTE ST.***	***SW 1/4 - 1/2 (0.399 mi.)***	***AA103***	***241***
KOTAKE PROPERTY Reg Id: I-14747	***15408 CORNET***	***SW 1/4 - 1/2 (0.412 mi.)***	***AB106***	***251***
BURGER KING DIST. CT Reg Id: I-11871	***13950 MICA***	***ESE 1/4 - 1/2 (0.436 mi.)***	***110***	***257***
STONE CONTAINER CORP Reg Id: I-00178	13833 FREEWAY	SE 1/4 - 1/2 (0.442 mi.)	111	259
LEE DEANE PRODUCTS Reg Id: 906700207	***15511 CARMENITA***	***SSW 1/4 - 1/2 (0.447 mi.)***	***AD112***	***260***
UNOCCUPIED Reg Id: I-10369	***13126 E ARCTIC CIR***	***WSW 1/4 - 1/2 (0.451 mi.)***	***116***	***264***
WILSONART INTERNATIO Reg Id: I-07619	***13911 GANNET***	***E 1/4 - 1/2 (0.454 mi.)***	***117***	***270***
SANTA FE SPRINGS FIR Reg Id: I-10768	***15517 CARMENITA RD***	***SSW 1/4 - 1/2 (0.459 mi.)***	***AD119***	***275***
HILLERICH & BRADSBY Reg Id: 13940465	***15601 SOUTH RESIN PL***	***S 1/4 - 1/2 (0.464 mi.)***	***AF122***	***281***

HWP: Detailed information on permitted hazardous waste facilities and corrective action ("cleanups") tracked in EnviroStor.

A review of the HWP list, as provided by EDR, and dated 05/23/2016 has revealed that there are 4 HWP sites within approximately 1 mile of the target property.

Equal/Higher Elevation	Address	Direction / Distance	Map ID	Page
GOLDEN WEST REFINING EPA Id: CAD051485043 Cleanup Status: CLOSED	***13539 E FOSTER RD***	***NNE 1/2 - 1 (0.908 mi.)***	***AJ139***	***364***

Lower Elevation	Address	Direction / Distance	Map ID	Page
US INK A DIV OF SUN	***13710 BORATE STREET***	***NE 1/4 - 1/2 (0.263 mi.)***	***V86***	***189***

EPA Id: CAD083822346 Cleanup Status: CLOSED				
HERAEUS METAL PROCES EPA Id: CAD060398229 Cleanup Status: OPERATING PERMIT	***15524 CARMENITA RD***	***SSW 1/4 - 1/2 (0.465 mi.)***	***123***	***284***
GENERAL MOTORS SERVI EPA Id: CAD076240407 Cleanup Status: PROTECTIVE FILER	14141 ALONDRA BLVD.	ESE 1/2 - 1 (0.750 mi.)	AI136	350

ICE: Contains data pertaining to the Permitted Facilities with Inspections / Enforcements sites tracked in Envirostor.

A review of the ICE list, as provided by EDR, and dated 05/23/2016 has revealed that there are 2 ICE sites within approximately 1 mile of the target property.

Equal/Higher Elevation	Address	Direction / Distance	Map ID	Page
GOLDEN WEST REFINING	***13539 E FOSTER RD***	***NNE 1/2 - 1 (0.908 mi.)***	***AJ139***	***364***
Lower Elevation	**Address**	**Direction / Distance**	**Map ID**	**Page**
HERAEUS METAL PROCES	***15524 CARMENITA RD***	***SSW 1/4 - 1/2 (0.465 mi.)***	***123***	***284***

EDR HIGH RISK HISTORICAL RECORDS

EDR Exclusive Records

EDR Hist Auto: EDR has searched selected national collections of business directories and has collected listings of potential gas station/filling station/service station sites that were available to EDR researchers. EDR's review was limited to those categories of sources that might, in EDR's opinion, include gas station/filling station/service station establishments. The categories reviewed included, but were not limited to gas, gas station, gasoline station, filling station, auto, automobile repair, auto service station, service station, etc. This database falls within a category of information EDR classifies as "High Risk Historical Records", or HRHR. EDR's HRHR effort presents unique and sometimes proprietary data about past sites and operations that typically create environmental concerns, but may not show up in current government records searches.

A review of the EDR Hist Auto list, as provided by EDR, has revealed that there are 5 EDR Hist Auto sites within approximately 0.125 miles of the target property.

Equal/Higher Elevation	Address	Direction / Distance	Map ID	Page
Not reported	13474 PUMICE ST	NNW 0 - 1/8 (0.036 mi.)	F20	35
Not reported	14960 CARMENITA RD	WSW 0 - 1/8 (0.036 mi.)	B24	47
Not reported	13455 PUMICE ST	NNW 0 - 1/8 (0.046 mi.)	F29	62
Not reported	13435 PUMICE ST	NW 0 - 1/8 (0.046 mi.)	F30	62
Not reported	14613 CARMENITA RD	NW 0 - 1/8 (0.084 mi.)	J37	77

EXECUTIVE SUMMARY

EDR Hist Cleaner: EDR has searched selected national collections of business directories and has collected listings of potential dry cleaner sites that were available to EDR researchers. EDR's review was limited to those categories of sources that might, in EDR's opinion, include dry cleaning establishments. The categories reviewed included, but were not limited to dry cleaners, cleaners, laundry, laundromat, cleaning/laundry, wash & dry etc. This database falls within a category of information EDR classifies as "High Risk Historical Records", or HRHR. EDR's HRHR effort presents unique and sometimes proprietary data about past sites and operations that typically create environmental concerns, but may not show up in current government records searches.

A review of the EDR Hist Cleaner list, as provided by EDR, has revealed that there is 1 EDR Hist Cleaner site within approximately 0.125 miles of the target property.

Equal/Higher Elevation	Address	Direction / Distance	Map ID	Page
Not reported	14632 CARMENITA RD	NW 0 - 1/8 (0.078 mi.)	J35	75

EXECUTIVE SUMMARY

Due to poor or inadequate address information, the following sites were not mapped. Count: 12 records.

Site Name	Database(s)
ARCO #6189	LUST, HIST CORTESE
CALMAT/MIKE THOMPSON'S RV	LUST, HIST CORTESE
	CDL
JOHN VAYNA	LUST
MOBIL #18-GHD (FORMER #11-GHD)	LUST
MOBIL #18-GHD (FORMER #11-GHD)	LUST
RYDER TRUCK RENTAL INC	RCRA-SQG, LUST, FINDS, ECHO
RYDER TRUCK RENTAL	LUST, LOS ANGELES CO. HMS
CITY OF LA MIRADA - AUTO CENTER WE	SLIC
FORMER POWERINE OIL REFINERY - PIP	SLIC
WALKER PROPERTIES	CA BOND EXP. PLAN
INTERNATIONAL PAPER CABINET DIVISI	ENVIROSTOR

OVERVIEW MAP - 4720658.2S

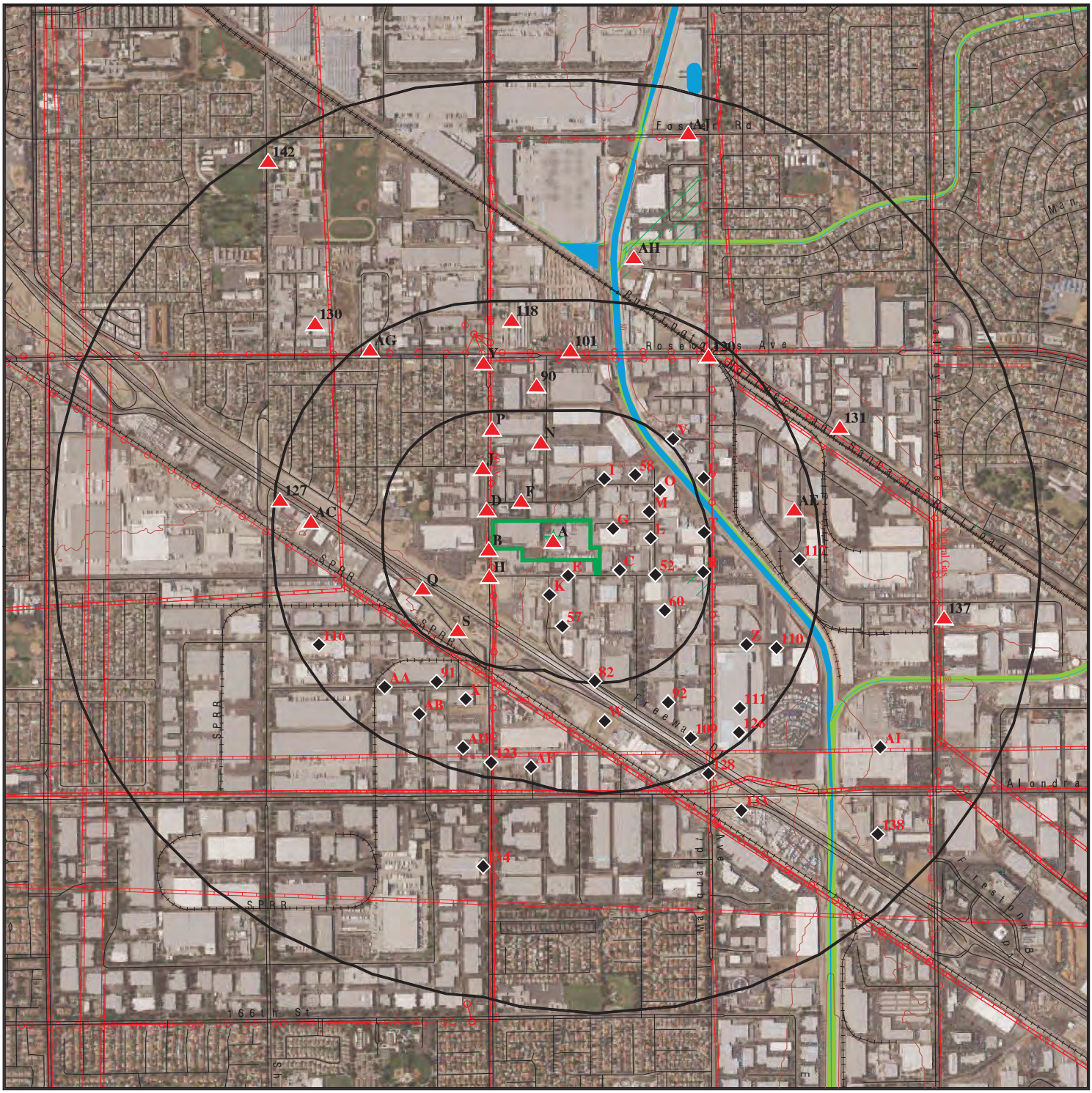

Target Property

Sites at elevations higher than or equal to the target property

Sites at elevations lower than the target property

Manufactured Gas Plants

National Priority List Sites

Dept. Defense Sites

0 1/4 1/2 1 Miles

Indian Reservations BIA

Power transmission lines

Pipelines

100-year flood zone

500-year flood zone

National Wetland Inventory

State Wetlands

Areas of Concern

This report includes Interactive Map Layers to display and/or hide map information. The legend includes only those icons for the default map view.

SITE NAME:	9836001534.1_14820 Carmenita Rd.	CLIENT:	Andersen Environmental
ADDRESS:	14820 Carmenita Rd. Norwalk CA 90650	CONTACT:	Noli Valera
LAT/LONG:	33.896331 / 118.044035	INQUIRY #:	4720658.2s
		DATE:	September 07, 2016 3:42 pm

Copyright © 2016 EDR, Inc. © 2015 TomTom Rel. 2015.

DETAIL MAP - 4720658.2S

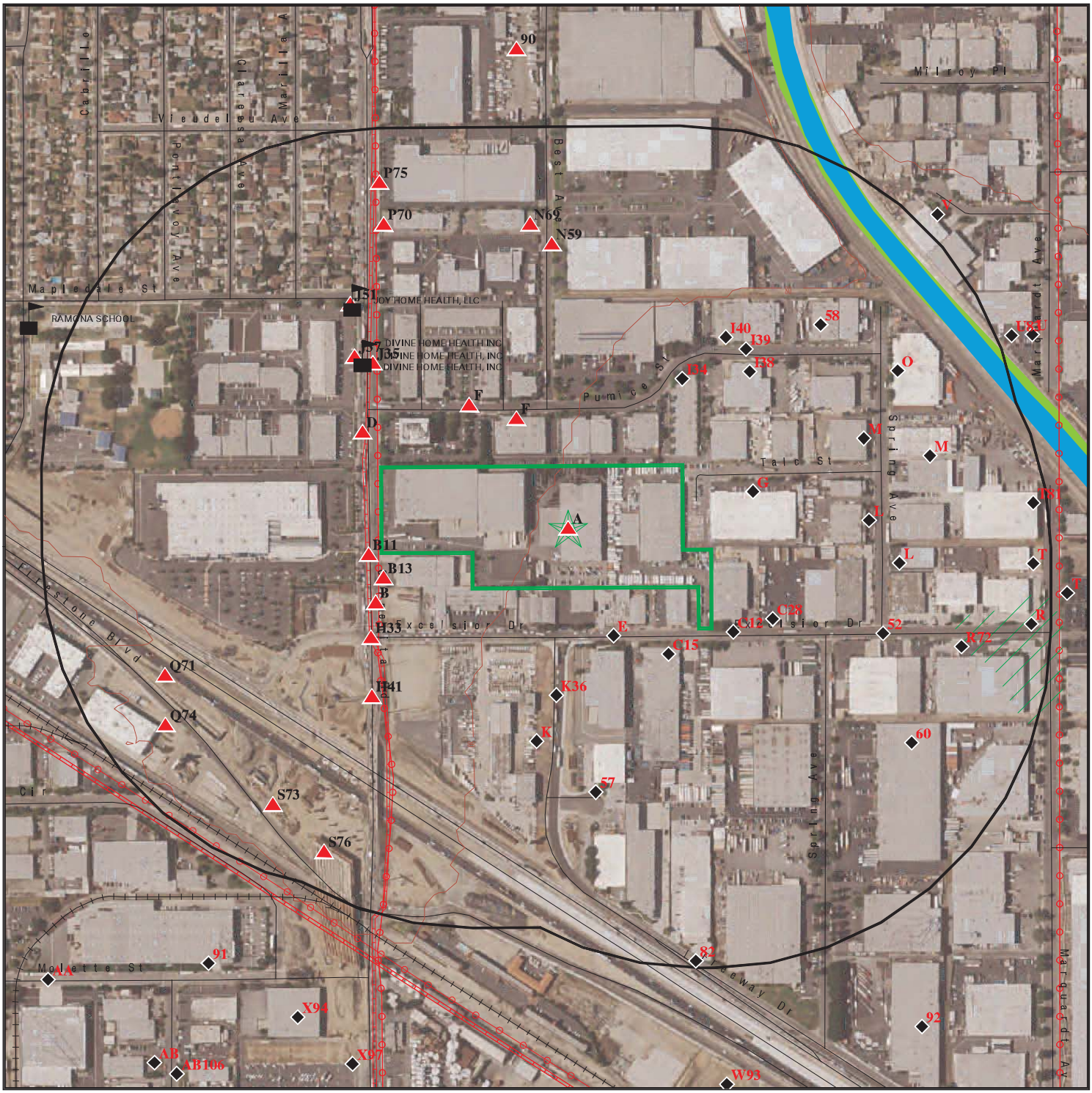

0 1/16 1/8 1/4 Miles

- Target Property
- Sites at elevations higher than or equal to the target property
- Sites at elevations lower than the target property
- Manufactured Gas Plants
- Sensitive Receptors
- National Priority List Sites
- Dept. Defense Sites
- Indian Reservations BIA
- Power transmission lines
- Pipelines
- 100-year flood zone
- 500-year flood zone
- National Wetland Inventory
- State Wetlands
- Areas of Concern

This report includes Interactive Map Layers to display and/or hide map information. The legend includes only those icons for the default map view.

SITE NAME: 9836001534.1_14820 Carmenita Rd.	CLIENT: Andersen Environmental
ADDRESS: 14820 Carmenita Rd. Norwalk CA 90650	CONTACT: Noli Valera
LAT/LONG: 33.896331 / 118.044035	INQUIRY #: 4720658.2s
	DATE: September 07, 2016 3:46 pm

Copyright © 2016 EDR, Inc. © 2015 TomTom Rel. 2015.

MAP FINDINGS SUMMARY

Database	Search Distance (Miles)	Target Property	< 1/8	1/8 - 1/4	1/4 - 1/2	1/2 - 1	> 1	Total Plotted
STANDARD ENVIRONMENTAL RECORDS								
Federal NPL site list								
NPL	1.000		0	0	0	0	NR	0
Proposed NPL	1.000		0	0	0	0	NR	0
NPL LIENS	TP		NR	NR	NR	NR	NR	0
Federal Delisted NPL site list								
Delisted NPL	1.000		0	0	0	0	NR	0
Federal CERCLIS list								
FEDERAL FACILITY	0.500		0	0	0	NR	NR	0
SEMS	0.500		1	1	0	NR	NR	2
Federal CERCLIS NFRAP site list								
SEMS-ARCHIVE	0.500		0	0	3	NR	NR	3
Federal RCRA CORRACTS facilities list								
CORRACTS	1.000		0	0	1	2	NR	3
Federal RCRA non-CORRACTS TSD facilities list								
RCRA-TSDF	0.500		0	0	1	NR	NR	1
Federal RCRA generators list								
RCRA-LQG	0.250		1	4	NR	NR	NR	5
RCRA-SQG	0.250	1	13	9	NR	NR	NR	23
RCRA-CESQG	0.250		0	0	NR	NR	NR	0
Federal institutional controls / engineering controls registries								
LUCIS	0.500		0	0	0	NR	NR	0
US ENG CONTROLS	0.500		0	0	0	NR	NR	0
US INST CONTROL	0.500		0	0	0	NR	NR	0
Federal ERNS list								
ERNS	TP		NR	NR	NR	NR	NR	0
State- and tribal - equivalent NPL								
RESPONSE	1.000		0	0	0	1	NR	1
State- and tribal - equivalent CERCLIS								
ENVIROSTOR	1.000		5	3	6	11	NR	25
State and tribal landfill and/or solid waste disposal site lists								
SWF/LF	0.500		1	0	0	NR	NR	1
State and tribal leaking storage tank lists								
LUST	0.500		2	2	25	NR	NR	29

MAP FINDINGS SUMMARY

Database	Search Distance (Miles)	Target Property	< 1/8	1/8 - 1/4	1/4 - 1/2	1/2 - 1	> 1	Total Plotted
INDIAN LUST	0.500		0	0	0	NR	NR	0
SLIC	0.500		0	1	12	NR	NR	13
State and tribal registered storage tank lists								
FEMA UST	0.250		0	0	NR	NR	NR	0
UST	0.250		1	0	NR	NR	NR	1
AST	0.250		1	0	NR	NR	NR	1
INDIAN UST	0.250		0	0	NR	NR	NR	0
State and tribal voluntary cleanup sites								
VCP	0.500		3	2	2	NR	NR	7
INDIAN VCP	0.500		0	0	0	NR	NR	0
State and tribal Brownfields sites								
BROWNFIELDS	0.500		0	0	0	NR	NR	0
ADDITIONAL ENVIRONMENTAL RECORDS								
Local Brownfield lists								
US BROWNFIELDS	0.500		0	0	0	NR	NR	0
Local Lists of Landfill / Solid Waste Disposal Sites								
WMUDS/SWAT	0.500		0	0	1	NR	NR	1
SWRCY	0.500		0	0	0	NR	NR	0
HAULERS	TP	1	NR	NR	NR	NR	NR	1
INDIAN ODI	0.500		0	0	0	NR	NR	0
ODI	0.500		0	0	0	NR	NR	0
DEBRIS REGION 9	0.500		0	0	0	NR	NR	0
Local Lists of Hazardous waste / Contaminated Sites								
AOCONCERN	1.000		0	0	0	0	NR	0
US HIST CDL	TP		NR	NR	NR	NR	NR	0
HIST Cal-Sites	1.000		0	0	0	1	NR	1
SCH	0.250		0	0	NR	NR	NR	0
CDL	TP		NR	NR	NR	NR	NR	0
Toxic Pits	1.000		0	0	0	0	NR	0
US CDL	TP		NR	NR	NR	NR	NR	0
Local Lists of Registered Storage Tanks								
SWEEPS UST	0.250		5	7	NR	NR	NR	12
HIST UST	0.250	1	2	2	NR	NR	NR	5
CA FID UST	0.250		1	0	NR	NR	NR	1
Local Land Records								
LIENS	TP		NR	NR	NR	NR	NR	0
LIENS 2	TP		NR	NR	NR	NR	NR	0
DEED	0.500		0	1	1	NR	NR	2
Records of Emergency Release Reports								
HMIRS	TP		NR	NR	NR	NR	NR	0

MAP FINDINGS SUMMARY

Database	Search Distance (Miles)	Target Property	< 1/8	1/8 - 1/4	1/4 - 1/2	1/2 - 1	> 1	Total Plotted
CHMIRS	TP		NR	NR	NR	NR	NR	0
LDS	TP		NR	NR	NR	NR	NR	0
MCS	TP		NR	NR	NR	NR	NR	0
SPILLS 90	TP		NR	NR	NR	NR	NR	0
Other Ascertainable Records								
RCRA NonGen / NLR	0.250		2	1	NR	NR	NR	3
FUDS	1.000		0	0	0	0	NR	0
DOD	1.000		0	0	0	0	NR	0
SCRD DRYCLEANERS	0.500		0	0	0	NR	NR	0
US FIN ASSUR	TP		NR	NR	NR	NR	NR	0
EPA WATCH LIST	TP		NR	NR	NR	NR	NR	0
2020 COR ACTION	0.250		0	0	NR	NR	NR	0
TSCA	TP		NR	NR	NR	NR	NR	0
TRIS	TP		NR	NR	NR	NR	NR	0
SSTS	TP		NR	NR	NR	NR	NR	0
ROD	1.000		0	0	0	0	NR	0
RMP	TP		NR	NR	NR	NR	NR	0
RAATS	TP		NR	NR	NR	NR	NR	0
PRP	TP		NR	NR	NR	NR	NR	0
PADS	TP		NR	NR	NR	NR	NR	0
ICIS	TP		NR	NR	NR	NR	NR	0
FTTS	TP		NR	NR	NR	NR	NR	0
MLTS	TP		NR	NR	NR	NR	NR	0
COAL ASH DOE	TP		NR	NR	NR	NR	NR	0
COAL ASH EPA	0.500		0	0	0	NR	NR	0
PCB TRANSFORMER	TP		NR	NR	NR	NR	NR	0
RADINFO	TP		NR	NR	NR	NR	NR	0
HIST FTTS	TP		NR	NR	NR	NR	NR	0
DOT OPS	TP		NR	NR	NR	NR	NR	0
CONSENT	1.000		0	0	0	0	NR	0
INDIAN RESERV	1.000		0	0	0	0	NR	0
FUSRAP	1.000		0	0	0	0	NR	0
UMTRA	0.500		0	0	0	NR	NR	0
LEAD SMELTERS	TP		NR	NR	NR	NR	NR	0
US AIRS	TP		NR	NR	NR	NR	NR	0
US MINES	0.250		0	0	NR	NR	NR	0
FINDS	TP	1	NR	NR	NR	NR	NR	1
UXO	1.000		0	0	0	0	NR	0
DOCKET HWC	TP		NR	NR	NR	NR	NR	0
CA BOND EXP. PLAN	1.000		0	0	0	0	NR	0
Cortese	0.500		0	0	0	NR	NR	0
CUPA Listings	0.250		0	0	NR	NR	NR	0
DRYCLEANERS	0.250		0	1	NR	NR	NR	1
EMI	TP		NR	NR	NR	NR	NR	0
ENF	TP		NR	NR	NR	NR	NR	0
Financial Assurance	TP		NR	NR	NR	NR	NR	0
HAZNET	TP	5	NR	NR	NR	NR	NR	5
HIST CORTESE	0.500		1	1	18	NR	NR	20
LOS ANGELES CO. HMS	TP	2	NR	NR	NR	NR	NR	2
HWP	1.000		0	0	2	2	NR	4

MAP FINDINGS SUMMARY

Database	Search Distance (Miles)	Target Property	< 1/8	1/8 - 1/4	1/4 - 1/2	1/2 - 1	> 1	Total Plotted
HWT	0.250		0	0	NR	NR	NR	0
MINES	TP		NR	NR	NR	NR	NR	0
MWMP	0.250		0	0	NR	NR	NR	0
NPDES	TP		NR	NR	NR	NR	NR	0
PEST LIC	TP		NR	NR	NR	NR	NR	0
PROC	0.500		0	0	0	NR	NR	0
Notify 65	1.000		0	0	0	0	NR	0
LA Co. Site Mitigation	TP		NR	NR	NR	NR	NR	0
UIC	TP		NR	NR	NR	NR	NR	0
WASTEWATER PITS	0.500		0	0	0	NR	NR	0
WDS	TP		NR	NR	NR	NR	NR	0
WIP	0.250		0	0	NR	NR	NR	0
ICE	1.000		0	0	1	1	NR	2
ECHO	TP	1	NR	NR	NR	NR	NR	1
FUELS PROGRAM	0.250		0	0	NR	NR	NR	0
EDR HIGH RISK HISTORICAL RECORDS								
EDR Exclusive Records								
EDR MGP	1.000		0	0	0	0	NR	0
EDR Hist Auto	0.125		5	NR	NR	NR	NR	5
EDR Hist Cleaner	0.125		1	NR	NR	NR	NR	1
EDR RECOVERED GOVERNMENT ARCHIVES								
Exclusive Recovered Govt. Archives								
RGA LF	TP		NR	NR	NR	NR	NR	0
RGA LUST	TP		NR	NR	NR	NR	NR	0
- Totals --		12	45	35	73	18	0	183

NOTES:

TP = Target Property

NR = Not Requested at this Search Distance

Sites may be listed in more than one database

A1
Target Property
PEARSON TRUCKING 7 RIGGING IN
13555 EXCELSIOR DRIVE
NORWALK, CA 90650

HIST UST **S112970977**
HAZNET **N/A**

Site 1 of 10 in cluster A

Actual: 79 ft.

HIST UST:

File Number:	00027C61
URL:	http://geotracker.waterboards.ca.gov/ustpdfs/pdf/00027C61.pdf
Region:	Not reported
Facility ID:	Not reported
Facility Type:	Not reported
Other Type:	Not reported
Contact Name:	Not reported
Telephone:	Not reported
Owner Name:	Not reported
Owner Address:	Not reported
Owner City,St,Zip:	Not reported
Total Tanks:	Not reported
Tank Num:	Not reported
Container Num:	Not reported
Year Installed:	Not reported
Tank Capacity:	Not reported
Tank Used for:	Not reported
Type of Fuel:	Not reported
Container Construction Thickness:	Not reported
Leak Detection:	Not reported

Click here for Geo Tracker PDF:

HAZNET:

envid:	S112970977
Year:	2008
GEPAID:	CAC002631543
Contact:	GERARDE GARCIA
Telephone:	5629218231
Mailing Name:	Not reported
Mailing Address:	13555 EXCELSIOR DR
Mailing City,St,Zip:	NORWALK, CA 90650
Gen County:	Not reported
TSD EPA ID:	CAD028409019
TSD County:	Not reported
Waste Category:	Unspecified aqueous solution
Disposal Method:	Discharge To Sewer/Potw Or Npdes(With Prior Storage--With Or Without Treatment)
Tons:	8.19
Cat Decode:	Unspecified aqueous solution
Method Decode:	Discharge To Sewer/Potw Or Npdes(With Prior Storage--With Or Without Treatment)
Facility County:	Los Angeles

A2 **NORM REEVES INC** **LOS ANGELES CO. HMS** **S108741032**
Target **13555 EXCELSIOR DR** **N/A**
Property **NORWALK, CA 90650**

Site 2 of 10 in cluster A

Actual:
79 ft.

LOS ANGELES CO. HMS:
Region: LA
Permit Category: I
Facility Id: 016155-021691
Facility Type: 01
Facility Status: Closed
Area: 1K
Permit Number: 000095935
Permit Status: Closed

A3 **GE CO NORWALK TOOL FACILITY** **HAZNET** **S113171926**
Target **13555 EXCELSIOR DR NE COR** **N/A**
Property **NORWALK, CA 90650**

Site 3 of 10 in cluster A

Actual:
79 ft.

HAZNET:
envid: S113171926
Year: 1993
GEPAID: CAP400478201
Contact: Not reported
Telephone: 0000000000
Mailing Name: Not reported
Mailing Address: Not reported
Mailing City,St,Zip: 000000000
Gen County: Not reported
TSD EPA ID: CAD059494310
TSD County: Not reported
Waste Category: Unspecified solvent mixture
Disposal Method: Transfer Station
Tons: 8.34000000000
Cat Decode: Unspecified solvent mixture
Method Decode: Transfer Station
Facility County: 0

envid: S113171926
Year: 1993
GEPAID: CAP400478201
Contact: Not reported
Telephone: 0000000000
Mailing Name: Not reported
Mailing Address: Not reported
Mailing City,St,Zip: 000000000
Gen County: Not reported
TSD EPA ID: CAD059494310
TSD County: Not reported
Waste Category: Unspecified solvent mixture
Disposal Method: Disposal, Other
Tons: 1.0425
Cat Decode: Unspecified solvent mixture
Method Decode: Disposal, Other
Facility County: 0

envid: S113171926

GE CO NORWALK TOOL FACILITY (Continued) **S113171926**

Year:	1993
GEPAID:	CAP400478201
Contact:	Not reported
Telephone:	0000000000
Mailing Name:	Not reported
Mailing Address:	Not reported
Mailing City,St,Zip:	000000000
Gen County:	Not reported
TSD EPA ID:	CAD059494310
TSD County:	Not reported
Waste Category:	Polymeric resin waste
Disposal Method:	Transfer Station
Tons:	0.20849999999
Cat Decode:	Polymeric resin waste
Method Decode:	Transfer Station
Facility County:	0

A4 **FUJI HUNT PHOTOGRAPHIC CHEMICL** **HAZNET** **S113175687**
Target **14820 CARMENITA RD UNIT B** **N/A**
Property **NORWALK, CA 90650**

Site 4 of 10 in cluster A

Actual:
79 ft.

HAZNET:

envid:	S113175687
Year:	2004
GEPAID:	CAR000092031
Contact:	J STEVENSON, CORP. MGR OF EHS
Telephone:	8472598800
Mailing Name:	Not reported
Mailing Address:	900 CARNEGIE ST
Mailing City,St,Zip:	ROLLING MEADOWS, IL 600080000
Gen County:	Not reported
TSD EPA ID:	AZD009015389
TSD County:	Not reported
Waste Category:	Off-specification, aged or surplus inorganics
Disposal Method:	Recycler
Tons:	0.27
Cat Decode:	Off-specification, aged or surplus inorganics
Method Decode:	Recycler
Facility County:	Los Angeles

envid:	S113175687
Year:	2004
GEPAID:	CAR000092031
Contact:	J STEVENSON, CORP. MGR OF EHS
Telephone:	8472598800
Mailing Name:	Not reported
Mailing Address:	900 CARNEGIE ST
Mailing City,St,Zip:	ROLLING MEADOWS, IL 600080000
Gen County:	Not reported
TSD EPA ID:	AZD009015389
TSD County:	Not reported
Waste Category:	Off-specification, aged or surplus organics
Disposal Method:	Treatment, Incineration
Tons:	0.15
Cat Decode:	Off-specification, aged or surplus organics
Method Decode:	Treatment, Incineration

FUJI HUNT PHOTOGRAPHIC CHEMICL (Continued) **S113175687**

Facility County:	Los Angeles
envid:	S113175687
Year:	2004
GEPAID:	CAR000092031
Contact:	J STEVENSON, CORP. MGR OF EHS
Telephone:	8472598800
Mailing Name:	Not reported
Mailing Address:	900 CARNEGIE ST
Mailing City,St,Zip:	ROLLING MEADOWS, IL 600080000
Gen County:	Not reported
TSD EPA ID:	AZD009015389
TSD County:	Not reported
Waste Category:	Off-specification, aged or surplus organics
Disposal Method:	Recycler
Tons:	0.05
Cat Decode:	Off-specification, aged or surplus organics
Method Decode:	Recycler
Facility County:	Los Angeles

A5 **RECON DYNAMICS** **HAZNET** **S113109105**
Target **13555 EXCELSIOR AVE** **N/A**
Property **NORWALK, CA 90650**

Site 5 of 10 in cluster A

Actual:
79 ft.

HAZNET:

envid:	S113109105
Year:	2002
GEPAID:	CAL000215422
Contact:	CARLOS ANAYA, AREA MANAGER
Telephone:	9492835006
Mailing Name:	Not reported
Mailing Address:	11821 WOOD BURY RD
Mailing City,St,Zip:	GARDEN GROVE, CA 928430000
Gen County:	Not reported
TSD EPA ID:	CAD008252405
TSD County:	Not reported
Waste Category:	Unspecified solvent mixture
Disposal Method:	Recycler
Tons:	0
Cat Decode:	Unspecified solvent mixture
Method Decode:	Recycler
Facility County:	Los Angeles

envid:	S113109105
Year:	2002
GEPAID:	CAL000215422
Contact:	CARLOS ANAYA, AREA MANAGER
Telephone:	9492835006
Mailing Name:	Not reported
Mailing Address:	11821 WOOD BURY RD
Mailing City,St,Zip:	GARDEN GROVE, CA 928430000
Gen County:	Not reported
TSD EPA ID:	CAD008252405
TSD County:	Not reported
Waste Category:	Waste oil and mixed oil
Disposal Method:	Recycler

RECON DYNAMICS (Continued) **S113109105**

Tons: 0.18
Cat Decode: Waste oil and mixed oil
Method Decode: Recycler
Facility County: Los Angeles

envid: S113109105
Year: 2002
GEPAID: CAL000215422
Contact: CARLOS ANAYA, AREA MANAGER
Telephone: 9492835006
Mailing Name: Not reported
Mailing Address: 11821 WOOD BURY RD
Mailing City,St,Zip: GARDEN GROVE, CA 928430000
Gen County: Not reported
TSD EPA ID: CAD008252405
TSD County: Not reported
Waste Category: Other empty containers 30 gallons or more
Disposal Method: Transfer Station
Tons: 0.03
Cat Decode: Other empty containers 30 gallons or more
Method Decode: Transfer Station
Facility County: Los Angeles

envid: S113109105
Year: 2001
GEPAID: CAL000215422
Contact: CARLOS ANAYA, AREA MANAGER
Telephone: 9492835006
Mailing Name: Not reported
Mailing Address: 11821 WOOD BURY RD
Mailing City,St,Zip: GARDEN GROVE, CA 928430000
Gen County: Not reported
TSD EPA ID: CAD008252405
TSD County: Not reported
Waste Category: Unspecified solvent mixture
Disposal Method: Recycler
Tons: 0.55
Cat Decode: Unspecified solvent mixture
Method Decode: Recycler
Facility County: Los Angeles

envid: S113109105
Year: 2000
GEPAID: CAL000215422
Contact: CARLOS ANAYA, AREA MANAGER
Telephone: 9492835006
Mailing Name: Not reported
Mailing Address: 11821 WOOD BURY RD
Mailing City,St,Zip: GARDEN GROVE, CA 928430000
Gen County: Not reported
TSD EPA ID: CAD008252405
TSD County: Not reported
Waste Category: Unspecified solvent mixture
Disposal Method: Recycler
Tons: 1.87
Cat Decode: Unspecified solvent mixture
Method Decode: Recycler

RECON DYNAMICS (Continued) **S113109105**

Facility County: Los Angeles

Click this hyperlink while viewing on your computer to access additional CA_HAZNET: detail in the EDR Site Report.

A6 **PERFORMANCE TEAN** **HAZNET** **S112967281**
Target **14820 CARMENITA RD** **N/A**
Property **NORWALK, CA 90650**

Site 6 of 10 in cluster A

Actual:
79 ft.

HAZNET:

envid:	S112967281
Year:	2008
GEPAID:	CAC002625803
Contact:	PAUL TOOMEY
Telephone:	5627411309
Mailing Name:	Not reported
Mailing Address:	12816 SHOEMAKER AVE
Mailing City,St,Zip:	SANTA FE SPRINGS, CA 906706346
Gen County:	Not reported
TSD EPA ID:	CAD981696420
TSD County:	Not reported
Waste Category:	Unspecified oil-containing waste
Disposal Method:	Storage, Bulking, And/Or Transfer Off Site--No Treatment/Reovery (H010-H129) Or (H131-H135)
Tons:	2.085
Cat Decode:	Unspecified oil-containing waste
Method Decode:	Storage, Bulking, And/Or Transfer Off Site--No Treatment/Reovery (H010-H129) Or (H131-H135)
Facility County:	Los Angeles

envid:	S112967281
Year:	2008
GEPAID:	CAC002625803
Contact:	PAUL TOOMEY
Telephone:	5627411309
Mailing Name:	Not reported
Mailing Address:	12816 SHOEMAKER AVE
Mailing City,St,Zip:	SANTA FE SPRINGS, CA 906706346
Gen County:	Not reported
TSD EPA ID:	CAD981696420
TSD County:	Not reported
Waste Category:	Other organic solids
Disposal Method:	Storage, Bulking, And/Or Transfer Off Site--No Treatment/Reovery (H010-H129) Or (H131-H135)
Tons:	0.45
Cat Decode:	Other organic solids
Method Decode:	Storage, Bulking, And/Or Transfer Off Site--No Treatment/Reovery (H010-H129) Or (H131-H135)
Facility County:	Los Angeles

A7
Target Property

PEARSON TRUCKING & RIGGING INC
13555 EXCELSIOR DR
NORWALK, CA 90650

LOS ANGELES CO. HMS **S106669888**
N/A

Site 7 of 10 in cluster A

Actual: 79 ft.

LOS ANGELES CO. HMS:
Region: LA
Permit Category: T
Facility Id: 016155-021116
Facility Type: 1
Facility Status: Removed
Area: 1K
Permit Number: 000070297
Permit Status: Removed

Region: LA
Permit Category: I
Facility Id: 016155-040935
Facility Type: 01
Facility Status: Closed
Area: 1K
Permit Number: 000416359
Permit Status: Closed

Region: LA
Permit Category: I
Facility Id: 016155-051469
Facility Type: 01
Facility Status: Permit
Area: 1K
Permit Number: 000594095
Permit Status: Permit

A8
Target Property

FUJI HUNT PHOTOGRAPHIC CHEMICAL
14820 CARMENITA RD UNIT B
NORWALK, CA 90650

FINDS **1016108996**
ECHO **N/A**

Site 8 of 10 in cluster A

Actual: 79 ft.

FINDS:

Registry ID: 110012191877

Environmental Interest/Information System
California Hazardous Waste Tracking System - Datamart (HWTS-DATAMART) provides California with information on hazardous waste shipments for generators, transporters, and treatment, storage, and disposal facilities.

RCRAInfo is a national information system that supports the Resource Conservation and Recovery Act (RCRA) program through the tracking of events and activities related to facilities that generate, transport, and treat, store, or dispose of hazardous waste. RCRAInfo allows RCRA program staff to track the notification, permit, compliance, and corrective action activities required under RCRA.

HAZARDOUS WASTE BIENNIAL REPORTER

FUJI HUNT PHOTOGRAPHIC CHEMICAL (Continued) **1016108996**

ECHO:
Envid: 1016108996
Registry ID: 110012191877
DFR URL: http://echo.epa.gov/detailed_facility_report?fid=110012191877

A9 **BRIDGESTONE FIRESTONE NORTH AMERICAN TIRE, LLC / GCR TIRE CT** **HAULERS** **S108487288**
Target Property **14830 CARMENITA RD** **N/A**
NORWALK, CA 90650

Site 9 of 10 in cluster A

Actual: 79 ft.

HAULERS:
Facility ID: 1005523
Facility Phone: (562) 926-9275
Business Email Address: Not reported
Contact Person: Mike Astro, Michael Saragosa , Stuart Notick, Bob Barron, Juan Torres, Joel Ayala, WELDON ROSSER, D
Mailing Address: 14830 Carmenita Rd
Mailing City: Norwalk
Mailing State: CA
Mailing Zip: 90650-5231
Mailing County: Los Angeles
Mailing Phone: (562) 926-9275
Waste Tire Permit Summary: No Permit record for this business.

A10 **FUJI HUNT PHOTOGRAPHIC CHEMICALS** **RCRA-SQG** **1004677001**
Target Property **14820 CARMENITA ROAD #B** **CAR000092031**
NORWALK, CA 90650

Site 10 of 10 in cluster A

Actual: 79 ft.

RCRA-SQG:
Date form received by agency: 02/24/2006
Facility name: FUJI HUNT PHOTOGRAPHIC CHEMICALS
Facility address: 14820 CARMENITA ROAD #B
NORWALK, CA 90650
EPA ID: CAR000092031
Mailing address: 900 CARNEGIE STREET
ROLLING MEADOWS, IL 60008
Contact: NICHOL J ROBINSON
Contact address: Not reported
Not reported
Contact country: US
Contact telephone: (847) 259-8800
Telephone ext.: 225
Contact email: NROBINSON@FUJIHUNTUSA.COM
EPA Region: 09
Classification: Small Small Quantity Generator
Description: Handler: generates more than 100 and less than 1000 kg of hazardous waste during any calendar month and accumulates less than 6000 kg of hazardous waste at any time; or generates 100 kg or less of hazardous waste during any calendar month, and accumulates more than 1000 kg of hazardous waste at any time

Owner/Operator Summary:
Owner/operator name: FUJI HUNT PHOTOGRAPHIC

FUJI HUNT PHOTOGRAPHIC CHEMICALS (Continued) **1004677001**

Owner/operator address: Not reported
Not reported
Owner/operator country: US
Owner/operator telephone: Not reported
Legal status: Private
Owner/Operator Type: Owner
Owner/Op start date: 05/01/2001
Owner/Op end date: Not reported

Owner/operator name: FUJI HUNT PHOTOGRAPHIC CHEM
Owner/operator address: 40 BOROLINE RD
ALLENDALE, NJ 07401
Owner/operator country: Not reported
Owner/operator telephone: (201) 995-2228
Legal status: Private
Owner/Operator Type: Owner
Owner/Op start date: Not reported
Owner/Op end date: Not reported

Owner/operator name: FUJI HUNT PHOTOGRAPHIC
Owner/operator address: Not reported
Not reported
Owner/operator country: US
Owner/operator telephone: Not reported
Legal status: Private
Owner/Operator Type: Operator
Owner/Op start date: 05/01/2001
Owner/Op end date: Not reported

Handler Activities Summary:
U.S. importer of hazardous waste: No
Mixed waste (haz. and radioactive): No
Recycler of hazardous waste: No
Transporter of hazardous waste: No
Treater, storer or disposer of HW: No
Underground injection activity: No
On-site burner exemption: No
Furnace exemption: No
Used oil fuel burner: No
Used oil processor: No
User oil refiner: No
Used oil fuel marketer to burner: No
Used oil Specification marketer: No
Used oil transfer facility: No
Used oil transporter: No

Historical Generators:
Date form received by agency: 02/24/2006
Site name: FUJI HUNT PHOTOGRAPHIC CHEMICALS
Classification: Large Quantity Generator

. Waste code: D001
. Waste name: IGNITABLE WASTE

. Waste code: D002
. Waste name: CORROSIVE WASTE

FUJI HUNT PHOTOGRAPHIC CHEMICALS (Continued) **1004677001**

. Waste code: D039
. Waste name: TETRACHLOROETHYLENE

Date form received by agency: 02/15/2001
Site name: FUJI HUNT PHOTOGRAPHIC CHEMICAL
Classification: Small Quantity Generator

. Waste code: D000
. Waste name: Not Defined

. Waste code: D001
. Waste name: IGNITABLE WASTE

. Waste code: D002
. Waste name: CORROSIVE WASTE

. Waste code: D018
. Waste name: BENZENE

. Waste code: D035
. Waste name: METHYL ETHYL KETONE

. Waste code: F001
. Waste name: THE FOLLOWING SPENT HALOGENATED SOLVENTS USED IN DEGREASING: TETRACHLOROETHYLENE, TRICHLORETHYLENE, METHYLENE CHLORIDE, 1,1,1-TRICHLOROETHANE, CARBON TETRACHLORIDE AND CHLORINATED FLUOROCARBONS; ALL SPENT SOLVENT MIXTURES/BLENDS USED IN DEGREASING CONTAINING, BEFORE USE, A TOTAL OF TEN PERCENT OR MORE (BY VOLUME) OF ONE OR MORE OF THE ABOVE HALOGENATED SOLVENTS OR THOSE SOLVENTS LISTED IN F002, F004, AND F005; AND STILL BOTTOMS FROM THE RECOVERY OF THESE SPENT SOLVENTS AND SPENT SOLVENT MIXTURES.

. Waste code: F005
. Waste name: THE FOLLOWING SPENT NONHALOGENATED SOLVENTS: TOLUENE, METHYL ETHYL KETONE, CARBON DISULFIDE, ISOBUTANOL, PYRIDINE, BENZENE, 2-ETHOXYETHANOL, AND 2-NITROPROPANE; ALL SPENT SOLVENT MIXTURES/BLENDS CONTAINING, BEFORE USE, A TOTAL OF TEN PERCENT OR MORE (BY VOLUME) OF ONE OR MORE OF THE ABOVE NONHALOGENATED SOLVENTS OR THOSE SOLVENTS LISTED IN F001, F002, OR F004; AND STILL BOTTOMS FROM THE RECOVERY OF THESE SPENT SOLVENTS AND SPENT SOLVENT MIXTURES.

. Waste code: U080
. Waste name: METHANE, DICHLORO- (OR) METHYLENE CHLORIDE

. Waste code: U210
. Waste name: ETHENE, TETRACHLORO- (OR) TETRACHLOROETHYLENE

Violation Status: No violations found

B11 **METRO BIOLOGICAL LABORATORIES** **ENVIROSTOR** **S102860863**
West **14905 CARMENITA ROAD** **VCP** **N/A**
< 1/8 **CERRITOS, CA 90703**
0.009 mi.
50 ft. **Site 1 of 8 in cluster B**

Relative:
Higher

Actual:
82 ft.

ENVIROSTOR:

Facility ID:	19281214
Status:	No Further Action
Status Date:	02/05/1998
Site Code:	400661
Site Type:	Voluntary Cleanup
Site Type Detailed:	Voluntary Cleanup
Acres:	3.85
NPL:	NO
Regulatory Agencies:	SMBRP
Lead Agency:	SMBRP
Program Manager:	Not reported
Supervisor:	* Harlan Jeche
Division Branch:	Cleanup Chatsworth
Assembly:	58
Senate:	32
Special Program:	Voluntary Cleanup Program
Restricted Use:	NO
Site Mgmt Req:	NONE SPECIFIED
Funding:	Responsible Party
Latitude:	33.86605
Longitude:	-118.0465
APN:	NONE SPECIFIED
Past Use:	PESTICIDE/INSECTIDE/RODENTICIDE STORAGE
Potential COC:	DDD DDE DDT Lead
Confirmed COC:	DDD DDE DDT Lead
Potential Description:	SOIL
Alias Name:	(JOHN) EMOTO PROPERTY
Alias Type:	Alternate Name
Alias Name:	METRO BIOLOGICAL
Alias Type:	Alternate Name
Alias Name:	110033610625
Alias Type:	EPA (FRS #)
Alias Name:	400661
Alias Type:	Project Code (Site Code)
Alias Name:	19281214
Alias Type:	Envirostor ID Number

Completed Info:

Completed Area Name:	PROJECT WIDE
Completed Sub Area Name:	Not reported
Completed Document Type:	Voluntary Cleanup Agreement
Completed Date:	07/21/1997
Comments:	DTSC and John Emoto entered into a Voluntary Cleanup Agreement for the review of PEA (equivalent) documentation for the site which was remediated without DTSC oversight.
Completed Area Name:	PROJECT WIDE
Completed Sub Area Name:	Not reported
Completed Document Type:	Preliminary Endangerment Assessment Report
Completed Date:	01/26/1998
Comments:	DTSC completed the review of the revised PEA and did concur with no further action recommendation.

METRO BIOLOGICAL LABORATORIES (Continued) **S102860863**

Future Area Name:	Not reported
Future Sub Area Name:	Not reported
Future Document Type:	Not reported
Future Due Date:	Not reported
Schedule Area Name:	Not reported
Schedule Sub Area Name:	Not reported
Schedule Document Type:	Not reported
Schedule Due Date:	Not reported
Schedule Revised Date:	Not reported

VCP:

Facility ID:	19281214
Site Type:	Voluntary Cleanup
Site Type Detail:	Voluntary Cleanup
Site Mgmt. Req.:	NONE SPECIFIED
Acres:	3.85
National Priorities List:	NO
Cleanup Oversight Agencies:	SMBRP
Lead Agency:	SMBRP
Lead Agency Description:	DTSC - Site Cleanup Program
Project Manager:	Not reported
Supervisor:	* Harlan Jeche
Division Branch:	Cleanup Chatsworth
Site Code:	400661
Assembly:	58
Senate:	32
Special Programs Code:	Voluntary Cleanup Program
Status:	No Further Action
Status Date:	02/05/1998
Restricted Use:	NO
Funding:	Responsible Party
Lat/Long:	33.86605 / -118.0465
APN:	NONE SPECIFIED
Past Use:	PESTICIDE/INSECTIDE/RODENTICIDE STORAGE
Potential COC:	30006, 30007, 30008, 30013
Confirmed COC:	30006,30007,30008,30013
Potential Description:	SOIL
Alias Name:	(JOHN) EMOTO PROPERTY
Alias Type:	Alternate Name
Alias Name:	METRO BIOLOGICAL
Alias Type:	Alternate Name
Alias Name:	110033610625
Alias Type:	EPA (FRS #)
Alias Name:	400661
Alias Type:	Project Code (Site Code)
Alias Name:	19281214
Alias Type:	Envirostor ID Number

Completed Info:

Completed Area Name:	PROJECT WIDE
Completed Sub Area Name:	Not reported
Completed Document Type:	Voluntary Cleanup Agreement
Completed Date:	07/21/1997
Comments:	DTSC and John Emoto entered into a Voluntary Cleanup Agreement for the review of PEA (equivalent) documentation for the site which was remediated without DTSC oversight.

METRO BIOLOGICAL LABORATORIES (Continued) **S102860863**

Completed Area Name:	PROJECT WIDE
Completed Sub Area Name:	Not reported
Completed Document Type:	Preliminary Endangerment Assessment Report
Completed Date:	01/26/1998
Comments:	DTSC completed the review of the revised PEA and did concur with no further action recommendation.
Future Area Name:	Not reported
Future Sub Area Name:	Not reported
Future Document Type:	Not reported
Future Due Date:	Not reported
Schedule Area Name:	Not reported
Schedule Sub Area Name:	Not reported
Schedule Document Type:	Not reported
Schedule Due Date:	Not reported
Schedule Revised Date:	Not reported

C12 **SPAULDING LTG INC** **RCRA-SQG 1000425444**
ESE **13615 ELCELSIOR DR** **FINDS CAD981684095**
< 1/8 **SANTA FE SPRINGS, CA 90670** **ECHO**
0.016 mi.
87 ft. **Site 1 of 3 in cluster C**

Relative: Lower

Actual: 76 ft.

RCRA-SQG:

Date form received by agency:	09/01/1996
Facility name:	SPAULDING LTG INC
Facility address:	13615 ELCELSIOR DR SANTA FE SPRINGS, CA 90670
EPA ID:	CAD981684095
Mailing address:	13615 EXCELSIOR DR SANTA FE SPRINGS, CA 90670
Contact:	Not reported
Contact address:	Not reported Not reported
Contact country:	US
Contact telephone:	Not reported
Contact email:	Not reported
EPA Region:	09
Classification:	Small Small Quantity Generator
Description:	Handler: generates more than 100 and less than 1000 kg of hazardous waste during any calendar month and accumulates less than 6000 kg of hazardous waste at any time; or generates 100 kg or less of hazardous waste during any calendar month, and accumulates more than 1000 kg of hazardous waste at any time

Owner/Operator Summary:

Owner/operator name:	SPAULDING LTG INC
Owner/operator address:	NOT REQUIRED NOT REQUIRED, ME 99999
Owner/operator country:	Not reported
Owner/operator telephone:	(415) 555-1212
Legal status:	Private
Owner/Operator Type:	Owner
Owner/Op start date:	Not reported
Owner/Op end date:	Not reported
Owner/operator name:	NOT REQUIRED

SPAULDING LTG INC (Continued) **1000425444**

Owner/operator address: NOT REQUIRED
NOT REQUIRED, ME 99999
Owner/operator country: Not reported
Owner/operator telephone: (415) 555-1212
Legal status: Private
Owner/Operator Type: Operator
Owner/Op start date: Not reported
Owner/Op end date: Not reported

Handler Activities Summary:
U.S. importer of hazardous waste: No
Mixed waste (haz. and radioactive): No
Recycler of hazardous waste: No
Transporter of hazardous waste: No
Treater, storer or disposer of HW: No
Underground injection activity: No
On-site burner exemption: No
Furnace exemption: No
Used oil fuel burner: No
Used oil processor: No
User oil refiner: No
Used oil fuel marketer to burner: No
Used oil Specification marketer: No
Used oil transfer facility: No
Used oil transporter: No

Historical Generators:
Date form received by agency: 10/16/1986
Site name: SPAULDING LTG INC
Classification: Large Quantity Generator

Violation Status: No violations found

FINDS:

Registry ID: 110002751433

Environmental Interest/Information System
RCRAInfo is a national information system that supports the Resource Conservation and Recovery Act (RCRA) program through the tracking of events and activities related to facilities that generate, transport, and treat, store, or dispose of hazardous waste. RCRAInfo allows RCRA program staff to track the notification, permit, compliance, and corrective action activities required under RCRA.

ECHO:
Envid: 1000425444
Registry ID: 110002751433
DFR URL: http://echo.epa.gov/detailed_facility_report?fid=110002751433

B13
WSW
< 1/8
0.018 mi.
94 ft.

KIRKHILL T A C S E DIVISION
14910 CARMENTA RD
NORWALK, CA 90650

Site 2 of 8 in cluster B

RCRA-SQG 1005441157
FINDS CAR000116152

Relative:
Higher

Actual:
82 ft.

RCRA-SQG:

Date form received by agency:	05/08/2002
Facility name:	KIRKHILL T A C S E DIVISION
Facility address:	14910 CARMENTA RD NORWALK, CA 90650
EPA ID:	CAR000116152
Mailing address:	300 E CYPRESS ST BREA, CA 92821
Contact:	ANDREW KELLER
Contact address:	300 E CYPRESS ST BREA, CA 92821
Contact country:	US
Contact telephone:	(714) 529-4901
Contact email:	Not reported
EPA Region:	09
Classification:	Small Small Quantity Generator
Description:	Handler: generates more than 100 and less than 1000 kg of hazardous waste during any calendar month and accumulates less than 6000 kg of hazardous waste at any time; or generates 100 kg or less of hazardous waste during any calendar month, and accumulates more than 1000 kg of hazardous waste at any time

Owner/Operator Summary:

Owner/operator name:	MAJORIE HYPES TRUSTEE
Owner/operator address:	363 BOUQUET CANYON DR PALM DESERT, CA 92211
Owner/operator country:	Not reported
Owner/operator telephone:	(760) 250-0739
Legal status:	Private
Owner/Operator Type:	Owner
Owner/Op start date:	Not reported
Owner/Op end date:	Not reported

Handler Activities Summary:

U.S. importer of hazardous waste:	No
Mixed waste (haz. and radioactive):	No
Recycler of hazardous waste:	No
Transporter of hazardous waste:	No
Treater, storer or disposer of HW:	No
Underground injection activity:	No
On-site burner exemption:	No
Furnace exemption:	No
Used oil fuel burner:	No
Used oil processor:	No
User oil refiner:	No
Used oil fuel marketer to burner:	No
Used oil Specification marketer:	No
Used oil transfer facility:	No
Used oil transporter:	No

. Waste code: D000
. Waste name: Not Defined

KIRKHILL T A C S E DIVISION (Continued) **1005441157**

. Waste code: D001
. Waste name: IGNITABLE WASTE

. Waste code: D002
. Waste name: CORROSIVE WASTE

. Waste code: D008
. Waste name: LEAD

. Waste code: F003
. Waste name: THE FOLLOWING SPENT NONHALOGENATED SOLVENTS: XYLENE, ACETONE, ETHYL ACETATE, ETHYL BENZENE, ETHYL ETHER, METHYL ISOBUTYL KETONE, N-BUTYL ALCOHOL, CYCLOHEXANONE, AND METHANOL; ALL SPENT SOLVENT MIXTURES/BLENDS CONTAINING, BEFORE USE, ONLY THE ABOVE SPENT NONHALOGENATED SOLVENTS; AND ALL SPENT SOLVENT MIXTURES/BLENDS CONTAINING, BEFORE USE, ONE OR MORE OF THE ABOVE NONHALOGENATED SOLVENTS, AND A TOTAL OF TEN PERCENT OR MORE (BY VOLUME) OF ONE OR MORE OF THOSE SOLVENTS LISTED IN F001, F002, F004, AND F005; AND STILL BOTTOMS FROM THE RECOVERY OF THESE SPENT SOLVENTS AND SPENT SOLVENT MIXTURES.

Violation Status: No violations found

FINDS:

Registry ID: 110012546021

Environmental Interest/Information System
RCRAInfo is a national information system that supports the Resource Conservation and Recovery Act (RCRA) program through the tracking of events and activities related to facilities that generate, transport, and treat, store, or dispose of hazardous waste. RCRAInfo allows RCRA program staff to track the notification, permit, compliance, and corrective action activities required under RCRA.

D14 **CARBCO** **RCRA-SQG** **1000162095**
WNW **14765 CARMENITA RD** **FINDS** **CAD981985492**
< 1/8 **NORWALK, CA 90650** **ECHO**
0.021 mi.
110 ft. **Site 1 of 3 in cluster D**

Relative:
Higher

Actual:
82 ft.

RCRA-SQG:
Date form received by agency: 03/27/1987
Facility name: CARBCO
Facility address: 14765 CARMENITA RD
NORWALK, CA 90650
EPA ID: CAD981985492
Mailing address: CARMENITA RD
NORWALK, CA 90650
Contact: ENVIRONMENTAL MANAGER
Contact address: 14765 CARMENITA RD
NORWALK, CA 90650
Contact country: US
Contact telephone: (213) 921-1712
Contact email: Not reported
EPA Region: 09
Classification: Small Small Quantity Generator

CARBCO (Continued) **1000162095**

Description: Handler: generates more than 100 and less than 1000 kg of hazardous waste during any calendar month and accumulates less than 6000 kg of hazardous waste at any time; or generates 100 kg or less of hazardous waste during any calendar month, and accumulates more than 1000 kg of hazardous waste at any time

Owner/Operator Summary:

Owner/operator name:	NOT REQUIRED
Owner/operator address:	NOT REQUIRED
	NOT REQUIRED, ME 99999
Owner/operator country:	Not reported
Owner/operator telephone:	(415) 555-1212
Legal status:	Private
Owner/Operator Type:	Operator
Owner/Op start date:	Not reported
Owner/Op end date:	Not reported

Owner/operator name:	ARROW AUTOMOTIVE
Owner/operator address:	NOT REQUIRED
	NOT REQUIRED, ME 99999
Owner/operator country:	Not reported
Owner/operator telephone:	(415) 555-1212
Legal status:	Private
Owner/Operator Type:	Owner
Owner/Op start date:	Not reported
Owner/Op end date:	Not reported

Handler Activities Summary:

U.S. importer of hazardous waste:	No
Mixed waste (haz. and radioactive):	No
Recycler of hazardous waste:	No
Transporter of hazardous waste:	No
Treater, storer or disposer of HW:	No
Underground injection activity:	No
On-site burner exemption:	No
Furnace exemption:	No
Used oil fuel burner:	No
Used oil processor:	No
User oil refiner:	No
Used oil fuel marketer to burner:	No
Used oil Specification marketer:	No
Used oil transfer facility:	No
Used oil transporter:	No

Violation Status: No violations found

FINDS:

Registry ID: 110002765320

Environmental Interest/Information System

RCRAInfo is a national information system that supports the Resource Conservation and Recovery Act (RCRA) program through the tracking of events and activities related to facilities that generate, transport, and treat, store, or dispose of hazardous waste. RCRAInfo allows RCRA program staff to track the notification, permit, compliance, and corrective action activities required under RCRA.

CARBCO (Continued) **1000162095**

ECHO:
Envid: 1000162095
Registry ID: 110002765320
DFR URL: http://echo.epa.gov/detailed_facility_report?fid=110002765320

C15 **GAYLORDS TRUCK BED LIDS** **RCRA-SQG** **1000388755**
SE **13538 EXCELSIOR DR** **CAD981574411**
< 1/8 **SANTA FE SPRINGS, CA 90670**
0.029 mi.
154 ft. **Site 2 of 3 in cluster C**

Relative:
Lower

Actual:
76 ft.

RCRA-SQG:
Date form received by agency: 08/03/2004
Facility name: GAYLORDS TRUCK BED LIDS
Facility address: 13538 EXCELSIOR DR
SANTA FE SPRINGS, CA 90670
EPA ID: CAD981574411
Contact: PEPE ESCUDERO
Contact address: 13538 EXCELSIOR DR
SANTA FE SPRINGS, CA 90670
Contact country: US
Contact telephone: 562-529-7543
Contact email: Not reported
EPA Region: 09
Classification: Small Small Quantity Generator
Description: Handler: generates more than 100 and less than 1000 kg of hazardous waste during any calendar month and accumulates less than 6000 kg of hazardous waste at any time; or generates 100 kg or less of hazardous waste during any calendar month, and accumulates more than 1000 kg of hazardous waste at any time

Owner/Operator Summary:
Owner/operator name: BILL GAYLORD
Owner/operator address: Not reported
Not reported
Owner/operator country: US
Owner/operator telephone: Not reported
Legal status: Private
Owner/Operator Type: Operator
Owner/Op start date: 01/01/1982
Owner/Op end date: Not reported

Owner/operator name: BILL GAYLORD
Owner/operator address: Not reported
Not reported
Owner/operator country: US
Owner/operator telephone: Not reported
Legal status: Private
Owner/Operator Type: Owner
Owner/Op start date: 01/01/1982
Owner/Op end date: Not reported

Handler Activities Summary:
U.S. importer of hazardous waste: No
Mixed waste (haz. and radioactive): No
Recycler of hazardous waste: No

GAYLORDS TRUCK BED LIDS (Continued) **1000388755**

Transporter of hazardous waste: No
Treater, storer or disposer of HW: No
Underground injection activity: No
On-site burner exemption: No
Furnace exemption: No
Used oil fuel burner: No
Used oil processor: No
User oil refiner: No
Used oil fuel marketer to burner: No
Used oil Specification marketer: No
Used oil transfer facility: No
Used oil transporter: No

. Waste code: D001
. Waste name: IGNITABLE WASTE

. Waste code: F003
. Waste name: THE FOLLOWING SPENT NONHALOGENATED SOLVENTS: XYLENE, ACETONE, ETHYL ACETATE, ETHYL BENZENE, ETHYL ETHER, METHYL ISOBUTYL KETONE, N-BUTYL ALCOHOL, CYCLOHEXANONE, AND METHANOL; ALL SPENT SOLVENT MIXTURES/BLENDS CONTAINING, BEFORE USE, ONLY THE ABOVE SPENT NONHALOGENATED SOLVENTS; AND ALL SPENT SOLVENT MIXTURES/BLENDS CONTAINING, BEFORE USE, ONE OR MORE OF THE ABOVE NONHALOGENATED SOLVENTS, AND A TOTAL OF TEN PERCENT OR MORE (BY VOLUME) OF ONE OR MORE OF THOSE SOLVENTS LISTED IN F001, F002, F004, AND F005; AND STILL BOTTOMS FROM THE RECOVERY OF THESE SPENT SOLVENTS AND SPENT SOLVENT MIXTURES.

. Waste code: F005
. Waste name: THE FOLLOWING SPENT NONHALOGENATED SOLVENTS: TOLUENE, METHYL ETHYL KETONE, CARBON DISULFIDE, ISOBUTANOL, PYRIDINE, BENZENE, 2-ETHOXYETHANOL, AND 2-NITROPROPANE; ALL SPENT SOLVENT MIXTURES/BLENDS CONTAINING, BEFORE USE, A TOTAL OF TEN PERCENT OR MORE (BY VOLUME) OF ONE OR MORE OF THE ABOVE NONHALOGENATED SOLVENTS OR THOSE SOLVENTS LISTED IN F001, F002, OR F004; AND STILL BOTTOMS FROM THE RECOVERY OF THESE SPENT SOLVENTS AND SPENT SOLVENT MIXTURES.

Historical Generators:
Date form received by agency: 11/07/1986
Site name: PLASTICS RESEARCH CORP
Classification: Small Quantity Generator

Violation Status: No violations found

D16 I B T PRINTED CIRCUITS INC **RCRA-SQG 1000133221**
WNW 14725 CARMENITA RD **FINDS CAD982465106**
< 1/8 NORWALK, CA 90650 **HAZNET**
0.030 mi. **ECHO**
158 ft. Site 2 of 3 in cluster D

Relative: Higher

Actual: 82 ft.

RCRA-SQG:
Date form received by agency: 11/01/1988
Facility name: I B T PRINTED CIRCUITS INC
Facility address: 14725 CARMENITA RD
NORWALK, CA 90650
EPA ID: CAD982465106
Contact: ENVIRONMENTAL MANAGER
Contact address: 14725 CARMENITA RD

I B T PRINTED CIRCUITS INC (Continued) **1000133221**

NORWALK, CA 90650
Contact country: US
Contact telephone: (714) 802-2670
Contact email: Not reported
EPA Region: 09
Classification: Small Small Quantity Generator
Description: Handler: generates more than 100 and less than 1000 kg of hazardous waste during any calendar month and accumulates less than 6000 kg of hazardous waste at any time; or generates 100 kg or less of hazardous waste during any calendar month, and accumulates more than 1000 kg of hazardous waste at any time

Owner/Operator Summary:
Owner/operator name: RONALD TROW
Owner/operator address: NOT REQUIRED
NOT REQUIRED, ME 99999
Owner/operator country: Not reported
Owner/operator telephone: (415) 555-1212
Legal status: Private
Owner/Operator Type: Owner
Owner/Op start date: Not reported
Owner/Op end date: Not reported

Owner/operator name: NOT REQUIRED
Owner/operator address: NOT REQUIRED
NOT REQUIRED, ME 99999
Owner/operator country: Not reported
Owner/operator telephone: (415) 555-1212
Legal status: Private
Owner/Operator Type: Operator
Owner/Op start date: Not reported
Owner/Op end date: Not reported

Handler Activities Summary:
U.S. importer of hazardous waste: No
Mixed waste (haz. and radioactive): No
Recycler of hazardous waste: No
Transporter of hazardous waste: No
Treater, storer or disposer of HW: No
Underground injection activity: No
On-site burner exemption: No
Furnace exemption: No
Used oil fuel burner: No
Used oil processor: No
User oil refiner: No
Used oil fuel marketer to burner: No
Used oil Specification marketer: No
Used oil transfer facility: No
Used oil transporter: No

Violation Status: No violations found

FINDS:

Registry ID: 110002817499

Environmental Interest/Information System

I B T PRINTED CIRCUITS INC (Continued) **1000133221**

RCRAInfo is a national information system that supports the Resource Conservation and Recovery Act (RCRA) program through the tracking of events and activities related to facilities that generate, transport, and treat, store, or dispose of hazardous waste. RCRAInfo allows RCRA program staff to track the notification, permit, compliance, and corrective action activities required under RCRA.

HAZNET:

envid:	1000133221
Year:	2002
GEPAID:	CAD982465106
Contact:	DAVID TROW, PRESIDENT
Telephone:	5628022670
Mailing Name:	Not reported
Mailing Address:	14725 CARMENITA RD
Mailing City,St,Zip:	NORWALK, CA 906505230
Gen County:	Not reported
TSD EPA ID:	CAT080033681
TSD County:	Not reported
Waste Category:	Liquids with pH <= 2
Disposal Method:	Recycler
Tons:	0.02
Cat Decode:	Liquids with pH <= 2
Method Decode:	Recycler
Facility County:	Los Angeles

envid:	1000133221
Year:	2002
GEPAID:	CAD982465106
Contact:	DAVID TROW, PRESIDENT
Telephone:	5628022670
Mailing Name:	Not reported
Mailing Address:	14725 CARMENITA RD
Mailing City,St,Zip:	NORWALK, CA 906505230
Gen County:	Not reported
TSD EPA ID:	NVT330010000
TSD County:	Not reported
Waste Category:	Metal sludge (Alkaline solution (pH >= 12.5) with metals)
Disposal Method:	Not reported
Tons:	3.2
Cat Decode:	Metal sludge (Alkaline solution (pH >= 12.5) with metals)
Method Decode:	Not reported
Facility County:	Los Angeles

envid:	1000133221
Year:	2002
GEPAID:	CAD982465106
Contact:	DAVID TROW, PRESIDENT
Telephone:	5628022670
Mailing Name:	Not reported
Mailing Address:	14725 CARMENITA RD
Mailing City,St,Zip:	NORWALK, CA 906505230
Gen County:	Not reported
TSD EPA ID:	CAT080033681
TSD County:	Not reported
Waste Category:	Liquids with pH <= 2 with metals

I B T PRINTED CIRCUITS INC (Continued) **1000133221**

Disposal Method: Recycler
Tons: 1.14
Cat Decode: Liquids with pH <= 2 with metals
Method Decode: Recycler
Facility County: Los Angeles

envid: 1000133221
Year: 2001
GEPAID: CAD982465106
Contact: DAVID TROW, PRESIDENT
Telephone: 5628022670
Mailing Name: Not reported
Mailing Address: 14725 CARMENITA RD
Mailing City,St,Zip: NORWALK, CA 906505230
Gen County: Not reported
TSD EPA ID: CAT080033681
TSD County: Not reported
Waste Category: Metal sludge (Alkaline solution (pH >= 12.5) with metals)
Disposal Method: Disposal, Land Fill
Tons: 0.84
Cat Decode: Metal sludge (Alkaline solution (pH >= 12.5) with metals)
Method Decode: Disposal, Land Fill
Facility County: Los Angeles

envid: 1000133221
Year: 2001
GEPAID: CAD982465106
Contact: DAVID TROW, PRESIDENT
Telephone: 5628022670
Mailing Name: Not reported
Mailing Address: 14725 CARMENITA RD
Mailing City,St,Zip: NORWALK, CA 906505230
Gen County: Not reported
TSD EPA ID: CAD008488025
TSD County: Not reported
Waste Category: Aqueous solution with metals (< restricted levels and (Alkaline solution (pH >= 12.5) with metals))
Disposal Method: Treatment, Tank
Tons: 3.89
Cat Decode: Aqueous solution with metals (< restricted levels and (Alkaline solution (pH >= 12.5) with metals))
Method Decode: Treatment, Tank
Facility County: Los Angeles

Click this hyperlink while viewing on your computer to access
24 additional CA_HAZNET: record(s) in the EDR Site Report.

ECHO:
Envid: 1000133221
Registry ID: 110002817499
DFR URL: http://echo.epa.gov/detailed_facility_report?fid=110002817499

D17
WNW
< 1/8
0.030 mi.
158 ft.

I T B PRINTED CIRCUIT INC
14725 CARMENITA RD
NORWALK, CA 90650

Site 3 of 3 in cluster D

ENVIROSTOR **S110493930**
LA Co. Site Mitigation **N/A**

Relative:
Higher

Actual:
82 ft.

ENVIROSTOR:

Facility ID:	71002607
Status:	Refer: Other Agency
Status Date:	Not reported
Site Code:	Not reported
Site Type:	Tiered Permit
Site Type Detailed:	Tiered Permit
Acres:	Not reported
NPL:	NO
Regulatory Agencies:	NONE SPECIFIED
Lead Agency:	NONE SPECIFIED
Program Manager:	Not reported
Supervisor:	Not reported
Division Branch:	Cleanup Chatsworth
Assembly:	57
Senate:	32
Special Program:	Not reported
Restricted Use:	NO
Site Mgmt Req:	NONE SPECIFIED
Funding:	Not reported
Latitude:	33.89778
Longitude:	-118.0466
APN:	NONE SPECIFIED
Past Use:	NONE SPECIFIED
Potential COC:	NONE SPECIFIED
Confirmed COC:	NONE SPECIFIED
Potential Description:	NONE SPECIFIED
Alias Name:	CAD082465106
Alias Type:	EPA Identification Number
Alias Name:	71002607
Alias Type:	Envirostor ID Number

Completed Info:

Completed Area Name:	PROJECT WIDE
Completed Sub Area Name:	Not reported
Completed Document Type:	Phase 1 Non-Submittal
Completed Date:	03/01/2001
Comments:	Not reported
Future Area Name:	Not reported
Future Sub Area Name:	Not reported
Future Document Type:	Not reported
Future Due Date:	Not reported
Schedule Area Name:	Not reported
Schedule Sub Area Name:	Not reported
Schedule Document Type:	Not reported
Schedule Due Date:	Not reported
Schedule Revised Date:	Not reported

LA Co. Site Mitigation:

Facility ID:	Not reported
Site ID:	SD0000438
Jurisdiction:	County

I T B PRINTED CIRCUIT INC (Continued) **S110493930**

Case ID: RO0001439
Abated: Yes
Assigned To: Richard Clark
Entered Date: 10/12/2011
Abated Date: Not reported

E18 **G I WASTE OIL** **RCRA NonGen / NLR** **1000136068**
SSE **13528 EXCELSIOR** **FINDS** **CAD981655269**
< 1/8 **WHITTIER, CA 90603** **ECHO**
0.035 mi.
186 ft. **Site 1 of 2 in cluster E**

Relative:
Lower

Actual:
77 ft.

RCRA NonGen / NLR:
Date form received by agency: 09/15/1986
Facility name: G I WASTE OIL
Facility address: 13528 EXCELSIOR
WHITTIER, CA 90603
EPA ID: CAD981655269
Mailing address: 14237 TEDFORD DR
WHITTIER, CA 90604
Contact: ENVIRONMENTAL MANAGER
Contact address: 13528 EXCELSIOR
WHITTIER, CA 90638
Contact country: US
Contact telephone: (213) 944-8120
Contact email: Not reported
EPA Region: 09
Classification: Non-Generator
Description: Handler: Non-Generators do not presently generate hazardous waste

Owner/Operator Summary:
Owner/operator name: CURTIS KLISTOFF
Owner/operator address: NOT REQUIRED
NOT REQUIRED, ME 99999
Owner/operator country: Not reported
Owner/operator telephone: (415) 555-1212
Legal status: Private
Owner/Operator Type: Owner
Owner/Op start date: Not reported
Owner/Op end date: Not reported

Owner/operator name: NOT REQUIRED
Owner/operator address: NOT REQUIRED
NOT REQUIRED, ME 99999
Owner/operator country: Not reported
Owner/operator telephone: (415) 555-1212
Legal status: Private
Owner/Operator Type: Operator
Owner/Op start date: Not reported
Owner/Op end date: Not reported

Handler Activities Summary:
U.S. importer of hazardous waste: No
Mixed waste (haz. and radioactive): No
Recycler of hazardous waste: No
Transporter of hazardous waste: Yes
Treater, storer or disposer of HW: No

G I WASTE OIL (Continued) **1000136068**

Underground injection activity:	No
On-site burner exemption:	No
Furnace exemption:	No
Used oil fuel burner:	No
Used oil processor:	No
User oil refiner:	No
Used oil fuel marketer to burner:	No
Used oil Specification marketer:	No
Used oil transfer facility:	No
Used oil transporter:	No

Violation Status: No violations found

FINDS:

Registry ID: 110008271333

Environmental Interest/Information System
RCRAInfo is a national information system that supports the Resource Conservation and Recovery Act (RCRA) program through the tracking of events and activities related to facilities that generate, transport, and treat, store, or dispose of hazardous waste. RCRAInfo allows RCRA program staff to track the notification, permit, compliance, and corrective action activities required under RCRA.

ECHO:

Envid:	1000136068
Registry ID:	110008271333
DFR URL:	http://echo.epa.gov/detailed_facility_report?fid=110008271333

F19 **HATCH AND KIRK** **RCRA-SQG** **1004675896**
NNW **13474 PUMICE ST** **FINDS** **CAR000078469**
< 1/8 **NORWALK, CA 90650** **HAZNET**
0.036 mi. **ECHO**
188 ft. **Site 1 of 4 in cluster F**

Relative: Higher

Actual: 81 ft.

RCRA-SQG:

Date form received by agency:	07/20/2000
Facility name:	HATCH AND KIRK
Facility address:	13474 PUMICE ST NORWALK, CA 90650
EPA ID:	CAR000078469
Contact:	MARC STRACHAN
Contact address:	13474 PUMICE ST NORWALK, CA 90650
Contact country:	US
Contact telephone:	(562) 926-8776
Contact email:	Not reported
EPA Region:	09
Classification:	Small Small Quantity Generator
Description:	Handler: generates more than 100 and less than 1000 kg of hazardous waste during any calendar month and accumulates less than 6000 kg of hazardous waste at any time; or generates 100 kg or less of hazardous waste during any calendar month, and accumulates more than 1000 kg of hazardous waste at any time

HATCH AND KIRK (Continued) **1004675896**

Owner/Operator Summary:
Owner/operator name: HATCH AND KIRK
Owner/operator address: 13474 PUMICE ST
NORWALK, CA 90650
Owner/operator country: Not reported
Owner/operator telephone: (562) 926-8776
Legal status: Private
Owner/Operator Type: Owner
Owner/Op start date: Not reported
Owner/Op end date: Not reported

Handler Activities Summary:
U.S. importer of hazardous waste: No
Mixed waste (haz. and radioactive): No
Recycler of hazardous waste: No
Transporter of hazardous waste: No
Treater, storer or disposer of HW: No
Underground injection activity: No
On-site burner exemption: No
Furnace exemption: No
Used oil fuel burner: No
Used oil processor: No
User oil refiner: No
Used oil fuel marketer to burner: No
Used oil Specification marketer: No
Used oil transfer facility: No
Used oil transporter: No

. Waste code: D001
. Waste name: IGNITABLE WASTE

. Waste code: D002
. Waste name: CORROSIVE WASTE

Violation Status: No violations found

FINDS:

Registry ID: 110002940578

Environmental Interest/Information System
RCRAInfo is a national information system that supports the Resource Conservation and Recovery Act (RCRA) program through the tracking of events and activities related to facilities that generate, transport, and treat, store, or dispose of hazardous waste. RCRAInfo allows RCRA program staff to track the notification, permit, compliance, and corrective action activities required under RCRA.

HAZNET:
envid: 1004675896
Year: 2002
GEPAID: CAR000078469
Contact: --
Telephone: 5629268776
Mailing Name: Not reported

HATCH AND KIRK (Continued) **1004675896**

Mailing Address:	13474 PUMICE ST
Mailing City,St,Zip:	NORWALK, CA 906500000
Gen County:	Not reported
TSD EPA ID:	CAT080033681
TSD County:	Not reported
Waste Category:	Alkaline solution without metals pH >= 12.5
Disposal Method:	Recycler
Tons:	3.58
Cat Decode:	Alkaline solution without metals pH >= 12.5
Method Decode:	Recycler
Facility County:	Los Angeles

envid:	1004675896
Year:	2001
GEPAID:	CAR000078469
Contact:	--
Telephone:	5629268776
Mailing Name:	Not reported
Mailing Address:	13474 PUMICE ST
Mailing City,St,Zip:	NORWALK, CA 906500000
Gen County:	Not reported
TSD EPA ID:	CAT000613893
TSD County:	Not reported
Waste Category:	Aqueous solution with total organic residues less than 10 percent
Disposal Method:	Transfer Station
Tons:	1.7
Cat Decode:	Aqueous solution with total organic residues less than 10 percent
Method Decode:	Transfer Station
Facility County:	Los Angeles

envid:	1004675896
Year:	2001
GEPAID:	CAR000078469
Contact:	--
Telephone:	5629268776
Mailing Name:	Not reported
Mailing Address:	13474 PUMICE ST
Mailing City,St,Zip:	NORWALK, CA 906500000
Gen County:	Not reported
TSD EPA ID:	CAT080033681
TSD County:	Not reported
Waste Category:	Alkaline solution without metals pH >= 12.5
Disposal Method:	Recycler
Tons:	1.37
Cat Decode:	Alkaline solution without metals pH >= 12.5
Method Decode:	Recycler
Facility County:	Los Angeles

envid:	1004675896
Year:	2000
GEPAID:	CAR000078469
Contact:	--
Telephone:	5629268776
Mailing Name:	Not reported
Mailing Address:	13474 PUMICE ST
Mailing City,St,Zip:	NORWALK, CA 906500000
Gen County:	Not reported

HATCH AND KIRK (Continued) **1004675896**

TSD EPA ID: CAT000613893
TSD County: Not reported
Waste Category: Aqueous solution with total organic residues less than 10 percent
Disposal Method: Transfer Station
Tons: 1.15
Cat Decode: Aqueous solution with total organic residues less than 10 percent
Method Decode: Transfer Station
Facility County: Los Angeles

ECHO:
Envid: 1004675896
Registry ID: 110002940578
DFR URL: http://echo.epa.gov/detailed_facility_report?fid=110002940578

F20 **EDR Hist Auto** **1015211830**
NNW **13474 PUMICE ST** **N/A**
< 1/8 **NORWALK, CA 90650**
0.036 mi.
188 ft. **Site 2 of 4 in cluster F**

Relative: Higher
Actual: 81 ft.

EDR Historical Auto Stations:
Name: HAYNES FUEL INJECTION CORP
Year: 2005
Address: 13474 PUMICE ST

B21 **TOSCO/UNOCAL #31090** **UST** **U003942449**
WSW **14960 CARMENITA RD** **N/A**
< 1/8 **NORWALK, CA 90650**
0.036 mi.
192 ft. **Site 3 of 8 in cluster B**

Relative: Higher
Actual: 81 ft.

UST:
Facility ID: 24776
Permitting Agency: LOS ANGELES COUNTY
Latitude: 33.896809
Longitude: -118.044817

B22 **TOSCO - 76 STATION #6093** **LUST** **S105691947**
WSW **14960 CARMENITA RD S** **N/A**
< 1/8 **NORWALK, CA 90650**
0.036 mi.
192 ft. **Site 4 of 8 in cluster B**

Relative: Higher
Actual: 81 ft.

LUST:
Region: STATE
Global Id: T0603703150
Latitude: 33.8955382
Longitude: -118.0463493
Case Type: LUST Cleanup Site
Status: Open - Site Assessment
Status Date: 01/16/2008
Lead Agency: LOS ANGELES RWQCB (REGION 4)
Case Worker: AJL
Local Agency: LOS ANGELES COUNTY

TOSCO - 76 STATION #6093 (Continued) **S105691947**

RB Case Number: I-05989
LOC Case Number: Not reported
File Location: Regional Board
Potential Media Affect: Aquifer used for drinking water supply
Potential Contaminants of Concern: Gasoline
Site History: Not reported

Click here to access the California GeoTracker records for this facility:

Contact:
Global Id: T0603703150
Contact Type: Local Agency Caseworker
Contact Name: JOHN AWUJO
Organization Name: LOS ANGELES COUNTY
Address: 900 S FREMONT AVE
City: ALHAMBRA
Email: jawujo@dpw.lacounty.gov
Phone Number: 6264583507

Global Id: T0603703150
Contact Type: Regional Board Caseworker
Contact Name: AHMAD J. LAMAA
Organization Name: LOS ANGELES RWQCB (REGION 4)
Address: 320 West 4th Street Suite 200
City: Los Angeles
Email: alamaa@waterboards.ca.gov
Phone Number: Not reported

Status History:
Global Id: T0603703150
Status: Open - Case Begin Date
Status Date: 03/12/1990

Global Id: T0603703150
Status: Open - Remediation
Status Date: 10/22/2001

Global Id: T0603703150
Status: Open - Site Assessment
Status Date: 02/16/1995

Global Id: T0603703150
Status: Open - Site Assessment
Status Date: 12/18/1996

Global Id: T0603703150
Status: Open - Site Assessment
Status Date: 09/30/1999

Global Id: T0603703150
Status: Open - Site Assessment
Status Date: 01/16/2008

Global Id: T0603703150
Status: Open - Verification Monitoring
Status Date: 03/12/1990

TOSCO - 76 STATION #6093 (Continued) **S105691947**

Regulatory Activities:

Global Id:	T0603703150
Action Type:	RESPONSE
Date:	10/15/2010
Action:	Conceptual Site Model
Global Id:	T0603703150
Action Type:	RESPONSE
Date:	07/15/2015
Action:	Monitoring Report - Quarterly
Global Id:	T0603703150
Action Type:	RESPONSE
Date:	01/15/2016
Action:	Monitoring Report - Semi-Annually
Global Id:	T0603703150
Action Type:	RESPONSE
Date:	10/15/2003
Action:	Monitoring Report - Quarterly
Global Id:	T0603703150
Action Type:	ENFORCEMENT
Date:	07/16/2002
Action:	Staff Letter
Global Id:	T0603703150
Action Type:	RESPONSE
Date:	04/15/2008
Action:	Sensitive Receptor Survey Report
Global Id:	T0603703150
Action Type:	RESPONSE
Date:	01/15/2008
Action:	Soil and Water Investigation Report
Global Id:	T0603703150
Action Type:	RESPONSE
Date:	01/15/2008
Action:	Soil and Water Investigation Workplan
Global Id:	T0603703150
Action Type:	RESPONSE
Date:	10/15/2009
Action:	Monitoring Report - Semi-Annually
Global Id:	T0603703150
Action Type:	RESPONSE
Date:	01/15/2011
Action:	Monitoring Report - Semi-Annually
Global Id:	T0603703150
Action Type:	RESPONSE
Date:	07/15/2010
Action:	Monitoring Report - Semi-Annually
Global Id:	T0603703150

TOSCO - 76 STATION #6093 (Continued) **S105691947**

Action Type: RESPONSE
Date: 01/15/2011
Action: Conceptual Site Model

Global Id: T0603703150
Action Type: RESPONSE
Date: 01/15/2010
Action: Monitoring Report - Semi-Annually

Global Id: T0603703150
Action Type: RESPONSE
Date: 10/15/2010
Action: Monitoring Report - Semi-Annually

Global Id: T0603703150
Action Type: RESPONSE
Date: 02/14/2011
Action: Well Destruction Workplan

Global Id: T0603703150
Action Type: RESPONSE
Date: 04/15/2011
Action: Conceptual Site Model

Global Id: T0603703150
Action Type: RESPONSE
Date: 04/15/2011
Action: Monitoring Report - Quarterly

Global Id: T0603703150
Action Type: RESPONSE
Date: 04/15/2013
Action: Conceptual Site Model

Global Id: T0603703150
Action Type: RESPONSE
Date: 01/15/2009
Action: Monitoring Report - Quarterly

Global Id: T0603703150
Action Type: RESPONSE
Date: 04/15/2009
Action: Monitoring Report - Quarterly

Global Id: T0603703150
Action Type: RESPONSE
Date: 10/15/2008
Action: Monitoring Report - Quarterly

Global Id: T0603703150
Action Type: RESPONSE
Date: 10/15/2008
Action: Conceptual Site Model

Global Id: T0603703150
Action Type: RESPONSE
Date: 07/15/2008

TOSCO - 76 STATION #6093 (Continued) **S105691947**

Action:	Conceptual Site Model
Global Id:	T0603703150
Action Type:	RESPONSE
Date:	04/15/2004
Action:	Monitoring Report - Quarterly
Global Id:	T0603703150
Action Type:	RESPONSE
Date:	04/15/2004
Action:	Soil and Water Investigation Report
Global Id:	T0603703150
Action Type:	RESPONSE
Date:	07/15/2007
Action:	Monitoring Report - Quarterly
Global Id:	T0603703150
Action Type:	RESPONSE
Date:	01/15/2006
Action:	Soil and Water Investigation Report
Global Id:	T0603703150
Action Type:	RESPONSE
Date:	07/15/2005
Action:	Monitoring Report - Quarterly
Global Id:	T0603703150
Action Type:	RESPONSE
Date:	07/15/2005
Action:	Soil and Water Investigation Report
Global Id:	T0603703150
Action Type:	RESPONSE
Date:	04/15/2006
Action:	Monitoring Report - Quarterly
Global Id:	T0603703150
Action Type:	RESPONSE
Date:	10/15/2004
Action:	Monitoring Report - Quarterly
Global Id:	T0603703150
Action Type:	RESPONSE
Date:	01/15/2004
Action:	Soil and Water Investigation Report
Global Id:	T0603703150
Action Type:	RESPONSE
Date:	04/15/2010
Action:	Monitoring Report - Semi-Annually
Global Id:	T0603703150
Action Type:	RESPONSE
Date:	04/15/2010
Action:	Pilot Study/ Treatability Report

TOSCO - 76 STATION #6093 (Continued) **S105691947**

Global Id: T0603703150
Action Type: ENFORCEMENT
Date: 10/28/2007
Action: Staff Letter

Global Id: T0603703150
Action Type: RESPONSE
Date: 04/12/2011
Action: Sensitive Receptor Survey Report

Global Id: T0603703150
Action Type: Other
Date: 03/12/1990
Action: Leak Reported

Global Id: T0603703150
Action Type: RESPONSE
Date: 01/15/2009
Action: Conceptual Site Model

Global Id: T0603703150
Action Type: RESPONSE
Date: 10/15/2003
Action: Soil and Water Investigation Report

Global Id: T0603703150
Action Type: RESPONSE
Date: 01/15/2005
Action: Monitoring Report - Quarterly

Global Id: T0603703150
Action Type: RESPONSE
Date: 01/15/2005
Action: Soil and Water Investigation Report

Global Id: T0603703150
Action Type: RESPONSE
Date: 10/15/2006
Action: Monitoring Report - Quarterly

Global Id: T0603703150
Action Type: RESPONSE
Date: 04/15/2008
Action: Soil and Water Investigation Report

Global Id: T0603703150
Action Type: RESPONSE
Date: 07/15/2010
Action: Conceptual Site Model

Global Id: T0603703150
Action Type: RESPONSE
Date: 08/15/2011
Action: Well Destruction Report

Global Id: T0603703150
Action Type: RESPONSE

TOSCO - 76 STATION #6093 (Continued) **S105691947**

Date: 10/15/2009
Action: Conceptual Site Model

Global Id: T0603703150
Action Type: RESPONSE
Date: 10/15/2007
Action: Monitoring Report - Quarterly

Global Id: T0603703150
Action Type: RESPONSE
Date: 10/15/2007
Action: Soil and Water Investigation Report

Global Id: T0603703150
Action Type: RESPONSE
Date: 01/15/2010
Action: Conceptual Site Model

Global Id: T0603703150
Action Type: RESPONSE
Date: 07/15/2011
Action: Conceptual Site Model

Global Id: T0603703150
Action Type: RESPONSE
Date: 07/15/2011
Action: Monitoring Report - Semi-Annually

Global Id: T0603703150
Action Type: RESPONSE
Date: 10/15/2011
Action: Conceptual Site Model

Global Id: T0603703150
Action Type: RESPONSE
Date: 01/15/2014
Action: Conceptual Site Model

Global Id: T0603703150
Action Type: RESPONSE
Date: 01/15/2014
Action: Monitoring Report - Semi-Annually

Global Id: T0603703150
Action Type: RESPONSE
Date: 07/15/2014
Action: Monitoring Report - Quarterly

Global Id: T0603703150
Action Type: ENFORCEMENT
Date: 06/15/2009
Action: Staff Letter

Global Id: T0603703150
Action Type: RESPONSE
Date: 07/15/2006
Action: Soil and Water Investigation Report

TOSCO - 76 STATION #6093 (Continued) **S105691947**

Global Id: T0603703150
Action Type: RESPONSE
Date: 07/15/2006
Action: Monitoring Report - Quarterly

Global Id: T0603703150
Action Type: RESPONSE
Date: 04/15/2002
Action: Monitoring Report - Quarterly

Global Id: T0603703150
Action Type: RESPONSE
Date: 07/15/2004
Action: Soil and Water Investigation Report

Global Id: T0603703150
Action Type: RESPONSE
Date: 07/15/2004
Action: Monitoring Report - Quarterly

Global Id: T0603703150
Action Type: RESPONSE
Date: 04/15/2005
Action: Monitoring Report - Quarterly

Global Id: T0603703150
Action Type: RESPONSE
Date: 04/15/2005
Action: Soil and Water Investigation Report

Global Id: T0603703150
Action Type: RESPONSE
Date: 04/15/2008
Action: Monitoring Report - Quarterly

Global Id: T0603703150
Action Type: RESPONSE
Date: 01/15/2008
Action: Monitoring Report - Quarterly

Global Id: T0603703150
Action Type: RESPONSE
Date: 01/15/2012
Action: Conceptual Site Model

Global Id: T0603703150
Action Type: RESPONSE
Date: 10/15/2002
Action: Monitoring Report - Quarterly

Global Id: T0603703150
Action Type: RESPONSE
Date: 10/15/2002
Action: Soil and Water Investigation Report

Global Id: T0603703150
Action Type: RESPONSE

TOSCO - 76 STATION #6093 (Continued) **S105691947**

Date: 04/15/2003
Action: Soil and Water Investigation Report

Global Id: T0603703150
Action Type: RESPONSE
Date: 04/15/2003
Action: Monitoring Report - Quarterly

Global Id: T0603703150
Action Type: ENFORCEMENT
Date: 01/11/2002
Action: 13267 Requirement

Global Id: T0603703150
Action Type: RESPONSE
Date: 07/17/2013
Action: Well Installation Workplan - Regulator Responded

Global Id: T0603703150
Action Type: RESPONSE
Date: 01/15/2015
Action: Monitoring Report - Quarterly

Global Id: T0603703150
Action Type: RESPONSE
Date: 04/15/2015
Action: Monitoring Report - Quarterly

Global Id: T0603703150
Action Type: RESPONSE
Date: 04/15/2014
Action: Monitoring Report - Quarterly

Global Id: T0603703150
Action Type: RESPONSE
Date: 01/15/2003
Action: Monitoring Report - Quarterly

Global Id: T0603703150
Action Type: RESPONSE
Date: 01/15/2003
Action: Soil and Water Investigation Report

Global Id: T0603703150
Action Type: RESPONSE
Date: 10/15/2004
Action: Soil and Water Investigation Report

Global Id: T0603703150
Action Type: RESPONSE
Date: 07/15/2008
Action: Monitoring Report - Quarterly

Global Id: T0603703150
Action Type: RESPONSE
Date: 07/15/2003
Action: Soil and Water Investigation Report

TOSCO - 76 STATION #6093 (Continued) **S105691947**

Global Id: T0603703150
Action Type: RESPONSE
Date: 10/15/2005
Action: Monitoring Report - Quarterly

Global Id: T0603703150
Action Type: RESPONSE
Date: 10/15/2005
Action: Soil and Water Investigation Report

Global Id: T0603703150
Action Type: RESPONSE
Date: 10/15/2006
Action: Soil and Water Investigation Report

Global Id: T0603703150
Action Type: RESPONSE
Date: 10/15/2006
Action: Soil and Water Investigation Report

Global Id: T0603703150
Action Type: RESPONSE
Date: 01/15/2007
Action: Monitoring Report - Quarterly

Global Id: T0603703150
Action Type: RESPONSE
Date: 01/15/2007
Action: Soil and Water Investigation Report

Global Id: T0603703150
Action Type: RESPONSE
Date: 10/15/2014
Action: Monitoring Report - Quarterly

Global Id: T0603703150
Action Type: RESPONSE
Date: 02/28/2014
Action: Site Assessment Report

Global Id: T0603703150
Action Type: RESPONSE
Date: 04/15/2009
Action: Conceptual Site Model

Global Id: T0603703150
Action Type: RESPONSE
Date: 07/15/2009
Action: Monitoring Report - Semi-Annually

Global Id: T0603703150
Action Type: RESPONSE
Date: 07/15/2003
Action: Soil and Water Investigation Report

Global Id: T0603703150
Action Type: RESPONSE

TOSCO - 76 STATION #6093 (Continued) **S105691947**

Date: 07/15/2003
Action: Monitoring Report - Quarterly

Global Id: T0603703150
Action Type: RESPONSE
Date: 07/15/2002
Action: Monitoring Report - Quarterly

Global Id: T0603703150
Action Type: RESPONSE
Date: 01/15/2004
Action: Monitoring Report - Quarterly

Global Id: T0603703150
Action Type: RESPONSE
Date: 04/15/2006
Action: Soil and Water Investigation Report

Global Id: T0603703150
Action Type: RESPONSE
Date: 01/15/2006
Action: Monitoring Report - Quarterly

Global Id: T0603703150
Action Type: RESPONSE
Date: 07/15/2007
Action: Soil and Water Investigation Report

Global Id: T0603703150
Action Type: RESPONSE
Date: 04/15/2007
Action: Monitoring Report - Quarterly

Global Id: T0603703150
Action Type: RESPONSE
Date: 04/15/2007
Action: Soil and Water Investigation Report

LUST REG 4:
Region: 4
Regional Board: 04
County: Los Angeles
Facility Id: I-05989
Status: Remediation Plan
Substance: Gasoline
Substance Quantity: Not reported
Local Case No: Not reported
Case Type: Groundwater
Abatement Method Used at the Site: Remove Free Product
Global ID: T0603703150
W Global ID: Not reported
Staff: AJL
Local Agency: 19000
Cross Street: EXCELSIOR DR
Enforcement Type: DLSEL
Date Leak Discovered: Not reported

TOSCO - 76 STATION #6093 (Continued) **S105691947**

Date Leak First Reported:		3/12/1990
Date Leak Record Entered:	5/15/1990	
Date Confirmation Began:	Not reported	
Date Leak Stopped:	Not reported	
Date Case Last Changed on Database:		7/16/2002
Date the Case was Closed:		Not reported
How Leak Discovered:	Not reported	
How Leak Stopped:	Not reported	
Cause of Leak:	Not reported	
Leak Source:	Not reported	
Operator:	Not reported	
Water System:	Not reported	
Well Name:	Not reported	
Approx. Dist To Production Well (ft):		2338.033267334119605765157 1718
Source of Cleanup Funding:		F
Preliminary Site Assessment Workplan Submitted:		2/16/1995
Preliminary Site Assessment Began:		12/18/1996
Pollution Characterization Began:		9/30/1999
Remediation Plan Submitted:		10/22/2001
Remedial Action Underway:		Not reported
Post Remedial Action Monitoring Began:		3/12/1990
Enforcement Action Date:		Not reported
Historical Max MTBE Date:		11/5/2003
Hist Max MTBE Conc in Groundwater:		71000
Hist Max MTBE Conc in Soil:		Not reported
Significant Interim Remedial Action Taken:		Not reported
GW Qualifier:	=	
Soil Qualifier:	Not reported	
Organization:	Not reported	
Owner Contact:	Not reported	
Responsible Party:	MICHAEL T. VANDER PLAATS	
RP Address:	555 ANTON, COSTA MESA, CA 92626	
Program:	LUST	
Lat/Long:	33.8955382 / -1	
Local Agency Staff:	Not reported	
Beneficial Use:	Not reported	
Priority:	Not reported	
Cleanup Fund Id:	Not reported	
Suspended:	Not reported	
Assigned Name:	Not reported	
Summary:	7/14/00 2ND QTR GW MON RPT 2000; 9/29/00 REMED. TESTING WP; 10/13/00 3RD QTR GW MON RPT 2000; 12/31/00 4TH QTR GW MON RPT 2000; 4/16/01 1ST QTR GW MON RPT 2001	

B23 **76 PRODUCTS STATION #6093** **HIST CORTESE** **S102590629**
WSW **14960 CARMENITA** **N/A**
< 1/8 **NORWALK, CA 90651**
0.036 mi.
192 ft. **Site 5 of 8 in cluster B**

Relative:
Higher

Actual:
81 ft.

HIST CORTESE:

Region:	CORTESE
Facility County Code:	19
Reg By:	LTNKA
Reg Id:	I-05989

B24
WSW
< 1/8
0.036 mi.
192 ft.

14960 CARMENITA RD
NORWALK, CA 90650

EDR Hist Auto **1015235355**
N/A

Site 6 of 8 in cluster B

Relative:
Higher

Actual:
81 ft.

EDR Historical Auto Stations:

Name:	BOBS UNION 76
Year:	1999
Address:	14960 CARMENITA RD
Name:	NORWALK UNION 76
Year:	2001
Address:	14960 CARMENITA RD
Name:	UNION 76 GAS
Year:	2002
Address:	14960 CARMENITA RD
Name:	CARMENITA UNION 76
Year:	2006
Address:	14960 CARMENITA RD
Name:	CARMENITA UNION 76
Year:	2008
Address:	14960 CARMENITA RD
Name:	CARMENITA UNION 76
Year:	2010
Address:	14960 CARMENITA RD

B25
WSW
< 1/8
0.036 mi.
192 ft.

UNOCAL CORP SS 6093
14960 S CARMENITA RD
NORWALK, CA

SWEEPS UST **S102063089**
N/A

Site 7 of 8 in cluster B

Relative:
Higher

Actual:
81 ft.

SWEEPS UST:

Status:	Active
Comp Number:	5989
Number:	9
Board Of Equalization:	44-001057
Referral Date:	06-30-89
Action Date:	Not reported
Created Date:	06-30-89
Owner Tank Id:	Not reported
SWRCB Tank Id:	19-000-005989-000001
Tank Status:	A
Capacity:	Not reported
Active Date:	06-30-89
Tank Use:	UNKNOWN
STG:	W
Content:	Not reported
Number Of Tanks:	8
Status:	Active
Comp Number:	5989
Number:	9
Board Of Equalization:	44-001057
Referral Date:	06-30-89

UNOCAL CORP SS 6093 (Continued) **S102063089**

Action Date:	Not reported
Created Date:	06-30-89
Owner Tank Id:	Not reported
SWRCB Tank Id:	19-000-005989-000002
Tank Status:	A
Capacity:	Not reported
Active Date:	06-30-89
Tank Use:	UNKNOWN
STG:	W
Content:	Not reported
Number Of Tanks:	Not reported

Status:	Active
Comp Number:	5989
Number:	9
Board Of Equalization:	44-001057
Referral Date:	06-30-89
Action Date:	Not reported
Created Date:	06-30-89
Owner Tank Id:	Not reported
SWRCB Tank Id:	19-000-005989-000003
Tank Status:	A
Capacity:	Not reported
Active Date:	06-30-89
Tank Use:	UNKNOWN
STG:	W
Content:	Not reported
Number Of Tanks:	Not reported

Status:	Active
Comp Number:	5989
Number:	9
Board Of Equalization:	44-001057
Referral Date:	06-30-89
Action Date:	Not reported
Created Date:	06-30-89
Owner Tank Id:	Not reported
SWRCB Tank Id:	19-000-005989-000004
Tank Status:	A
Capacity:	Not reported
Active Date:	06-30-89
Tank Use:	UNKNOWN
STG:	W
Content:	Not reported
Number Of Tanks:	Not reported

Status:	Active
Comp Number:	5989
Number:	9
Board Of Equalization:	44-001057
Referral Date:	06-30-89
Action Date:	Not reported
Created Date:	06-30-89
Owner Tank Id:	Not reported
SWRCB Tank Id:	19-000-005989-000005
Tank Status:	A
Capacity:	Not reported

UNOCAL CORP SS 6093 (Continued) **S102063089**

Active Date:	06-30-89
Tank Use:	UNKNOWN
STG:	W
Content:	Not reported
Number Of Tanks:	Not reported

Status:	Active
Comp Number:	5989
Number:	9
Board Of Equalization:	44-001057
Referral Date:	06-30-89
Action Date:	Not reported
Created Date:	06-30-89
Owner Tank Id:	Not reported
SWRCB Tank Id:	19-000-005989-000006
Tank Status:	A
Capacity:	Not reported
Active Date:	06-30-89
Tank Use:	UNKNOWN
STG:	W
Content:	Not reported
Number Of Tanks:	Not reported

Status:	Active
Comp Number:	5989
Number:	9
Board Of Equalization:	44-001057
Referral Date:	06-30-89
Action Date:	Not reported
Created Date:	06-30-89
Owner Tank Id:	Not reported
SWRCB Tank Id:	19-000-005989-000007
Tank Status:	A
Capacity:	Not reported
Active Date:	06-30-89
Tank Use:	UNKNOWN
STG:	W
Content:	Not reported
Number Of Tanks:	Not reported

Status:	Active
Comp Number:	5989
Number:	9
Board Of Equalization:	44-001057
Referral Date:	06-30-89
Action Date:	Not reported
Created Date:	06-30-89
Owner Tank Id:	Not reported
SWRCB Tank Id:	19-000-005989-000008
Tank Status:	A
Capacity:	Not reported
Active Date:	06-30-89
Tank Use:	UNKNOWN
STG:	W
Content:	Not reported
Number Of Tanks:	Not reported

B26
WSW
< 1/8
0.036 mi.
192 ft.

BOBS UNION 76
14960 CARMENTIA RD
NORWALK, CA 90650

Site 8 of 8 in cluster B

RCRA-SQG
FINDS
HAZNET
ECHO

1000376217
CAD982049827

Relative:
Higher

Actual:
81 ft.

RCRA-SQG:

Date form received by agency:	10/19/1987
Facility name:	BOBS UNION 76
Facility address:	14960 CARMENTIA RD NORWALK, CA 90650
EPA ID:	CAD982049827
Mailing address:	14960 CARMENITA RD NORWALK, CA 90650
Contact:	ENVIRONMENTAL MANAGER
Contact address:	14960 CARMENTIA RD NORWALK, CA 90650
Contact country:	US
Contact telephone:	(213) 921-1275
Contact email:	Not reported
EPA Region:	09
Classification:	Small Small Quantity Generator
Description:	Handler: generates more than 100 and less than 1000 kg of hazardous waste during any calendar month and accumulates less than 6000 kg of hazardous waste at any time; or generates 100 kg or less of hazardous waste during any calendar month, and accumulates more than 1000 kg of hazardous waste at any time

Owner/Operator Summary:

Owner/operator name:	BOB CATHY
Owner/operator address:	NOT REQUIRED NOT REQUIRED, ME 99999
Owner/operator country:	Not reported
Owner/operator telephone:	(415) 555-1212
Legal status:	Private
Owner/Operator Type:	Owner
Owner/Op start date:	Not reported
Owner/Op end date:	Not reported

Owner/operator name:	NOT REQUIRED
Owner/operator address:	NOT REQUIRED NOT REQUIRED, ME 99999
Owner/operator country:	Not reported
Owner/operator telephone:	(415) 555-1212
Legal status:	Private
Owner/Operator Type:	Operator
Owner/Op start date:	Not reported
Owner/Op end date:	Not reported

Handler Activities Summary:

U.S. importer of hazardous waste:	No
Mixed waste (haz. and radioactive):	No
Recycler of hazardous waste:	No
Transporter of hazardous waste:	No
Treater, storer or disposer of HW:	No
Underground injection activity:	No
On-site burner exemption:	No
Furnace exemption:	No

BOBS UNION 76 (Continued) **1000376217**

Used oil fuel burner: No
Used oil processor: No
User oil refiner: No
Used oil fuel marketer to burner: No
Used oil Specification marketer: No
Used oil transfer facility: No
Used oil transporter: No

Violation Status: No violations found

FINDS:

Registry ID: 110002788519

Environmental Interest/Information System
RCRAInfo is a national information system that supports the Resource Conservation and Recovery Act (RCRA) program through the tracking of events and activities related to facilities that generate, transport, and treat, store, or dispose of hazardous waste. RCRAInfo allows RCRA program staff to track the notification, permit, compliance, and corrective action activities required under RCRA.

HAZNET:
envid: 1000376217
Year: 2007
GEPAID: CAD982049827
Contact: LOU WOOD
Telephone: --
Mailing Name: Not reported
Mailing Address: 14960 CARMENITA RD
Mailing City,St,Zip: NORWALK, CA 906500000
Gen County: Not reported
TSD EPA ID: CAD028409019
TSD County: Not reported
Waste Category: Other organic solids
Disposal Method: Storage, Bulking, And/Or Transfer Off Site--No Treatment/Reovery (H010-H129) Or (H131-H135)
Tons: 0.02
Cat Decode: Other organic solids
Method Decode: Storage, Bulking, And/Or Transfer Off Site--No Treatment/Reovery (H010-H129) Or (H131-H135)
Facility County: Los Angeles

envid: 1000376217
Year: 2007
GEPAID: CAD982049827
Contact: LOU WOOD
Telephone: --
Mailing Name: Not reported
Mailing Address: 14960 CARMENITA RD
Mailing City,St,Zip: NORWALK, CA 906500000
Gen County: Not reported
TSD EPA ID: CAT080013352
TSD County: Not reported
Waste Category: Aqueous solution with total organic residues less than 10 percent
Disposal Method: Other Recovery Of Reclamation For Reuse Including Acid Regeneration,

BOBS UNION 76 (Continued) **1000376217**

Organics Recovery Ect
Tons: 0.01
Cat Decode: Aqueous solution with total organic residues less than 10 percent
Method Decode: Other Recovery Of Reclamation For Reuse Including Acid Regeneration, Organics Recovery Ect
Facility County: Los Angeles

envid: 1000376217
Year: 1998
GEPAID: CAD982049827
Contact: BOB CATHEY
Telephone: 0000000000
Mailing Name: Not reported
Mailing Address: 14960 CARMENITA RD
Mailing City,St,Zip: NORWALK, CA 906500000
Gen County: Not reported
TSD EPA ID: CAD008252405
TSD County: Not reported
Waste Category: Unspecified solvent mixture
Disposal Method: Recycler
Tons: .0625
Cat Decode: Unspecified solvent mixture
Method Decode: Recycler
Facility County: Los Angeles

ECHO:
Envid: 1000376217
Registry ID: 110002788519
DFR URL: http://echo.epa.gov/detailed_facility_report?fid=110002788519

E27 **GI VACUUM & OIL CO** **RCRA-SQG** **1000429301**
SSE **13528 E EXCELSIOR DR** **FINDS** **CAD982483281**
< 1/8 **SANTA FE SPRINGS, CA 90670** **HAZNET**
0.041 mi. **ECHO**
214 ft. **Site 2 of 2 in cluster E**

Relative: Lower

Actual: 77 ft.

RCRA-SQG:
Date form received by agency: 09/01/1996
Facility name: GI VACUUM & OIL CO
Facility address: 13528 E EXCELSIOR DR
SANTA FE SPRINGS, CA 90670
EPA ID: CAD982483281
Mailing address: 9846 CULLMAN AVE
WHITTIER, CA 90603
Contact: Not reported
Contact address: Not reported
Not reported
Contact country: US
Contact telephone: Not reported
Contact email: Not reported
EPA Region: 09
Classification: Small Small Quantity Generator
Description: Handler: generates more than 100 and less than 1000 kg of hazardous waste during any calendar month and accumulates less than 6000 kg of hazardous waste at any time; or generates 100 kg or less of hazardous waste during any calendar month, and accumulates more than 1000 kg of hazardous waste at any time

GI VACUUM & OIL CO (Continued) **1000429301**

Owner/Operator Summary:
Owner/operator name: TALAL SAMARAH
Owner/operator address: NOT REQUIRED
NOT REQUIRED, ME 99999
Owner/operator country: Not reported
Owner/operator telephone: (415) 555-1212
Legal status: Private
Owner/Operator Type: Owner
Owner/Op start date: Not reported
Owner/Op end date: Not reported

Owner/operator name: NOT REQUIRED
Owner/operator address: NOT REQUIRED
NOT REQUIRED, ME 99999
Owner/operator country: Not reported
Owner/operator telephone: (415) 555-1212
Legal status: Private
Owner/Operator Type: Operator
Owner/Op start date: Not reported
Owner/Op end date: Not reported

Handler Activities Summary:
U.S. importer of hazardous waste: No
Mixed waste (haz. and radioactive): No
Recycler of hazardous waste: No
Transporter of hazardous waste: No
Treater, storer or disposer of HW: No
Underground injection activity: No
On-site burner exemption: No
Furnace exemption: No
Used oil fuel burner: No
Used oil processor: No
User oil refiner: No
Used oil fuel marketer to burner: No
Used oil Specification marketer: No
Used oil transfer facility: No
Used oil transporter: No

Historical Generators:
Date form received by agency: 09/01/1996
Site name: GI VACUUM & OIL CO
Classification: Small Quantity Generator

Date form received by agency: 03/06/1990
Site name: GI VACUUM & OIL CO
Classification: Not a generator, verified

Violation Status: No violations found

FINDS:

Registry ID: 110002826292

Environmental Interest/Information System
RCRAInfo is a national information system that supports the Resource Conservation and Recovery Act (RCRA) program through the tracking of

GI VACUUM & OIL CO (Continued) **1000429301**

events and activities related to facilities that generate, transport, and treat, store, or dispose of hazardous waste. RCRAInfo allows RCRA program staff to track the notification, permit, compliance, and corrective action activities required under RCRA.

HAZNET:

envid:	1000429301
Year:	1998
GEPAID:	CAD982483281
Contact:	Not reported
Telephone:	3109478088
Mailing Name:	Not reported
Mailing Address:	15533 FAIRHOPE DR
Mailing City,St,Zip:	LA MIRADA, CA 906385475
Gen County:	Not reported
TSD EPA ID:	CAD099452708
TSD County:	Not reported
Waste Category:	Unspecified aqueous solution
Disposal Method:	Recycler
Tons:	.2293
Cat Decode:	Unspecified aqueous solution
Method Decode:	Recycler
Facility County:	Los Angeles

envid:	1000429301
Year:	1997
GEPAID:	CAD982483281
Contact:	Not reported
Telephone:	3109478088
Mailing Name:	Not reported
Mailing Address:	15533 FAIRHOPE DR
Mailing City,St,Zip:	LA MIRADA, CA 906385475
Gen County:	Not reported
TSD EPA ID:	CAD099452708
TSD County:	Not reported
Waste Category:	Waste oil and mixed oil
Disposal Method:	Recycler
Tons:	5.8380
Cat Decode:	Waste oil and mixed oil
Method Decode:	Recycler
Facility County:	Los Angeles

envid:	1000429301
Year:	1997
GEPAID:	CAD982483281
Contact:	Not reported
Telephone:	3109478088
Mailing Name:	Not reported
Mailing Address:	15533 FAIRHOPE DR
Mailing City,St,Zip:	LA MIRADA, CA 906385475
Gen County:	Not reported
TSD EPA ID:	CAD099452708
TSD County:	Not reported
Waste Category:	Unspecified aqueous solution
Disposal Method:	Recycler
Tons:	11.0504

GI VACUUM & OIL CO (Continued) **1000429301**

Cat Decode:	Unspecified aqueous solution
Method Decode:	Recycler
Facility County:	Los Angeles
envid:	1000429301
Year:	1997
GEPAID:	CAD982483281
Contact:	Not reported
Telephone:	3109478088
Mailing Name:	Not reported
Mailing Address:	15533 FAIRHOPE DR
Mailing City,St,Zip:	LA MIRADA, CA 906385475
Gen County:	Not reported
TSD EPA ID:	CAD099452708
TSD County:	Not reported
Waste Category:	Oil/water separation sludge
Disposal Method:	Recycler
Tons:	15.7834
Cat Decode:	Oil/water separation sludge
Method Decode:	Recycler
Facility County:	Los Angeles
envid:	1000429301
Year:	1997
GEPAID:	CAD982483281
Contact:	Not reported
Telephone:	3109478088
Mailing Name:	Not reported
Mailing Address:	15533 FAIRHOPE DR
Mailing City,St,Zip:	LA MIRADA, CA 906385475
Gen County:	Not reported
TSD EPA ID:	CAD099452708
TSD County:	Not reported
Waste Category:	Unspecified aqueous solution
Disposal Method:	Not reported
Tons:	4.0449
Cat Decode:	Unspecified aqueous solution
Method Decode:	Not reported
Facility County:	Los Angeles

Click this hyperlink while viewing on your computer to access
32 additional CA_HAZNET: record(s) in the EDR Site Report.

ECHO:

Envid:	1000429301
Registry ID:	110002826292
DFR URL:	http://echo.epa.gov/detailed_facility_report?fid=110002826292

C28 **JESS DIAZ TRUCKING INC** **RCRA-SQG** **1000374585**
ESE **13625 EXCELSIOR DR** **FINDS** **CAD982050106**
< 1/8 **SANTA FE SPRINGS, CA 90670** **HAZNET**
0.045 mi. **NPDES**
238 ft. **Site 3 of 3 in cluster C** **ECHO**

Relative:
Lower

Actual:
76 ft.

RCRA-SQG:

Date form received by agency:	10/19/1987
Facility name:	JESS DIAZ TRUCKING INC
Facility address:	13625 EXCELSIOR DR SANTA FE SPRINGS, CA 90670
EPA ID:	CAD982050106
Contact:	ENVIRONMENTAL MANAGER
Contact address:	13625 EXCELSIOR DR SANTA FE SPRINGS, CA 90670
Contact country:	US
Contact telephone:	(213) 921-5566
Contact email:	Not reported
EPA Region:	09
Classification:	Small Small Quantity Generator
Description:	Handler: generates more than 100 and less than 1000 kg of hazardous waste during any calendar month and accumulates less than 6000 kg of hazardous waste at any time; or generates 100 kg or less of hazardous waste during any calendar month, and accumulates more than 1000 kg of hazardous waste at any time

Owner/Operator Summary:

Owner/operator name:	DIAZ DIMAS
Owner/operator address:	NOT REQUIRED NOT REQUIRED, ME 99999
Owner/operator country:	Not reported
Owner/operator telephone:	(415) 555-1212
Legal status:	Private
Owner/Operator Type:	Owner
Owner/Op start date:	Not reported
Owner/Op end date:	Not reported

Owner/operator name:	NOT REQUIRED
Owner/operator address:	NOT REQUIRED NOT REQUIRED, ME 99999
Owner/operator country:	Not reported
Owner/operator telephone:	(415) 555-1212
Legal status:	Private
Owner/Operator Type:	Operator
Owner/Op start date:	Not reported
Owner/Op end date:	Not reported

Handler Activities Summary:

U.S. importer of hazardous waste:	No
Mixed waste (haz. and radioactive):	No
Recycler of hazardous waste:	No
Transporter of hazardous waste:	No
Treater, storer or disposer of HW:	No
Underground injection activity:	No
On-site burner exemption:	No
Furnace exemption:	No
Used oil fuel burner:	No
Used oil processor:	No

JESS DIAZ TRUCKING INC (Continued) **1000374585**

User oil refiner: No
Used oil fuel marketer to burner: No
Used oil Specification marketer: No
Used oil transfer facility: No
Used oil transporter: No

Violation Status: No violations found

FINDS:

Registry ID: 110002788733

Environmental Interest/Information System
California Hazardous Waste Tracking System - Datamart (HWTS-DATAMART) provides California with information on hazardous waste shipments for generators, transporters, and treatment, storage, and disposal facilities.

RCRAInfo is a national information system that supports the Resource Conservation and Recovery Act (RCRA) program through the tracking of events and activities related to facilities that generate, transport, and treat, store, or dispose of hazardous waste. RCRAInfo allows RCRA program staff to track the notification, permit, compliance, and corrective action activities required under RCRA.

HAZNET:

envid: 1000374585
Year: 2014
GEPAID: CAD982050106
Contact: DIMAS DIAZ-PRESIDENT
Telephone: 7145224800
Mailing Name: Not reported
Mailing Address: PO BOX 367
Mailing City,St,Zip: LA MIRADA, CA 906370000
Gen County: Los Angeles
TSD EPA ID: CAD099452708
TSD County: Los Angeles
Waste Category: Waste oil and mixed oil
Disposal Method: Other Recovery Of Reclamation For Reuse Including Acid Regeneration, Organics Recovery Ect
Tons: 1.52
Cat Decode: Waste oil and mixed oil
Method Decode: Other Recovery Of Reclamation For Reuse Including Acid Regeneration, Organics Recovery Ect
Facility County: Los Angeles

envid: 1000374585
Year: 2013
GEPAID: CAD982050106
Contact: DIMAS DIAZ-PRESIDENT
Telephone: 7145224800
Mailing Name: Not reported
Mailing Address: PO BOX 367
Mailing City,St,Zip: LA MIRADA, CA 906370000
Gen County: Los Angeles
TSD EPA ID: CAD099452708

JESS DIAZ TRUCKING INC (Continued) **1000374585**

TSD County:	Los Angeles
Waste Category:	Not reported
Disposal Method:	Other Recovery Of Reclamation For Reuse Including Acid Regeneration, Organics Recovery Ect
Tons:	3.42
Cat Decode:	Not reported
Method Decode:	Other Recovery Of Reclamation For Reuse Including Acid Regeneration, Organics Recovery Ect
Facility County:	Not reported
envid:	1000374585
Year:	2012
GEPAID:	CAD982050106
Contact:	DIMAS DIAZ-PRESIDENT
Telephone:	7145224800
Mailing Name:	Not reported
Mailing Address:	PO BOX 367
Mailing City,St,Zip:	LA MIRADA, CA 906370000
Gen County:	Los Angeles
TSD EPA ID:	CAD099452708
TSD County:	Los Angeles
Waste Category:	Not reported
Disposal Method:	Other Recovery Of Reclamation For Reuse Including Acid Regeneration, Organics Recovery Ect
Tons:	0.21
Cat Decode:	Not reported
Method Decode:	Other Recovery Of Reclamation For Reuse Including Acid Regeneration, Organics Recovery Ect
Facility County:	Los Angeles
envid:	1000374585
Year:	2012
GEPAID:	CAD982050106
Contact:	DIMAS DIAZ-PRESIDENT
Telephone:	7145224800
Mailing Name:	Not reported
Mailing Address:	PO BOX 367
Mailing City,St,Zip:	LA MIRADA, CA 906370000
Gen County:	Los Angeles
TSD EPA ID:	CAD099452708
TSD County:	Los Angeles
Waste Category:	Not reported
Disposal Method:	Other Recovery Of Reclamation For Reuse Including Acid Regeneration, Organics Recovery Ect
Tons:	2.66
Cat Decode:	Not reported
Method Decode:	Other Recovery Of Reclamation For Reuse Including Acid Regeneration, Organics Recovery Ect
Facility County:	Los Angeles
envid:	1000374585
Year:	2011
GEPAID:	CAD982050106
Contact:	DIMAS DIAZ-PRESIDENT
Telephone:	7145224800
Mailing Name:	Not reported
Mailing Address:	PO BOX 367

JESS DIAZ TRUCKING INC (Continued) **1000374585**

Mailing City,St,Zip:	LA MIRADA, CA 906370000
Gen County:	Not reported
TSD EPA ID:	CAD099452708
TSD County:	Not reported
Waste Category:	Waste oil and mixed oil
Disposal Method:	Other Recovery Of Reclamation For Reuse Including Acid Regeneration, Organics Recovery Ect
Tons:	1.52
Cat Decode:	Waste oil and mixed oil
Method Decode:	Other Recovery Of Reclamation For Reuse Including Acid Regeneration, Organics Recovery Ect
Facility County:	Los Angeles

Click this hyperlink while viewing on your computer to access
16 additional CA_HAZNET: record(s) in the EDR Site Report.

NPDES:

Npdes Number:	Not reported
Facility Status:	Not reported
Agency Id:	Not reported
Region:	4
Regulatory Measure Id:	319931
Order No:	Not reported
Regulatory Measure Type:	Industrial
Place Id:	Not reported
WDID:	4 19I020662
Program Type:	Not reported
Adoption Date Of Regulatory Measure:	Not reported
Effective Date Of Regulatory Measure:	Not reported
Expiration Date Of Regulatory Measure:	Not reported
Termination Date Of Regulatory Measure:	Not reported
Discharge Name:	Not reported
Discharge Address:	Not reported
Discharge City:	Not reported
Discharge State:	Not reported
Discharge Zip:	Not reported
RECEIVED DATE:	5/9/2008
PROCESSED DATE:	2/6/2007
STATUS CODE NAME:	Active
STATUS DATE:	2/6/2007
PLACE SIZE:	30000
PLACE SIZE UNIT:	53
FACILITY CONTACT NAME:	Dimas Diaz
FACILITY CONTACT TITLE:	Not reported
FACILITY CONTACT PHONE:	714-522-4800
FACILITY CONTACT PHONE EXT:	Not reported
FACILITY CONTACT EMAIL:	Not reported
OPERATOR NAME:	Dimas Diaz
OPERATOR ADDRESS:	Not reported
OPERATOR CITY:	Not reported
OPERATOR STATE:	Not reported
OPERATOR ZIP:	Not reported
OPERATOR CONTACT NAME:	Not reported
OPERATOR CONTACT TITLE:	Not reported
OPERATOR CONTACT PHONE:	Not reported
OPERATOR CONTACT PHONE EXT:	Not reported
OPERATOR CONTACT EMAIL:	Not reported

JESS DIAZ TRUCKING INC (Continued) **1000374585**

OPERATOR TYPE:	Private Individual
DEVELOPER NAME:	Not reported
DEVELOPER ADDRESS:	Not reported
DEVELOPER CITY:	Not reported
DEVELOPER STATE:	California
DEVELOPER ZIP:	Not reported
DEVELOPER CONTACT NAME:	Not reported
DEVELOPER CONTACT TITLE:	Not reported
CONSTYPE LINEAR UTILITY IND:	Not reported
EMERGENCY PHONE NO:	Not reported
EMERGENCY PHONE EXT:	Not reported
CONSTYPE ABOVE GROUND IND:	Not reported
CONSTYPE BELOW GROUND IND:	Not reported
CONSTYPE CABLE LINE IND:	Not reported
CONSTYPE COMM LINE IND:	Not reported
CONSTYPE COMMERTIAL IND:	Not reported
CONSTYPE ELECTRICAL LINE IND:	Not reported
CONSTYPE GAS LINE IND:	Not reported
CONSTYPE INDUSTRIAL IND:	Not reported
CONSTYPE OTHER DESRIPTION:	Not reported
CONSTYPE OTHER IND:	Not reported
CONSTYPE RECONS IND:	Not reported
CONSTYPE RESIDENTIAL IND:	Not reported
CONSTYPE TRANSPORT IND:	Not reported
CONSTYPE UTILITY DESCRIPTION:	Not reported
CONSTYPE UTILITY IND:	Not reported
CONSTYPE WATER SEWER IND:	Not reported
DIR DISCHARGE USWATER IND:	N
RECEIVING WATER NAME:	Ocean
CERTIFIER NAME:	Not reported
CERTIFIER TITLE:	Not reported
CERTIFICATION DATE:	Not reported
PRIMARY SIC:	4212-Local Trucking Without Storage
SECONDARY SIC:	Not reported
TERTIARY SIC:	Not reported
Npdes Number:	CAS000001
Facility Status:	Active
Agency Id:	0
Region:	4
Regulatory Measure Id:	319931
Order No:	97-03-DWQ
Regulatory Measure Type:	Enrollee
Place Id:	Not reported
WDID:	4 19I020662
Program Type:	Industrial
Adoption Date Of Regulatory Measure:	Not reported
Effective Date Of Regulatory Measure:	02/06/2007
Expiration Date Of Regulatory Measure:	Not reported
Termination Date Of Regulatory Measure:	Not reported
Discharge Name:	Dimas Diaz
Discharge Address:	13625 Excelsior Dr
Discharge City:	Santa Fe Springs
Discharge State:	California
Discharge Zip:	90670
RECEIVED DATE:	Not reported
PROCESSED DATE:	Not reported

JESS DIAZ TRUCKING INC (Continued) **1000374585**

STATUS CODE NAME:	Not reported
STATUS DATE:	Not reported
PLACE SIZE:	Not reported
PLACE SIZE UNIT:	Not reported
FACILITY CONTACT NAME:	Not reported
FACILITY CONTACT TITLE:	Not reported
FACILITY CONTACT PHONE:	Not reported
FACILITY CONTACT PHONE EXT:	Not reported
FACILITY CONTACT EMAIL:	Not reported
OPERATOR NAME:	Not reported
OPERATOR ADDRESS:	Not reported
OPERATOR CITY:	Not reported
OPERATOR STATE:	Not reported
OPERATOR ZIP:	Not reported
OPERATOR CONTACT NAME:	Not reported
OPERATOR CONTACT TITLE:	Not reported
OPERATOR CONTACT PHONE:	Not reported
OPERATOR CONTACT PHONE EXT:	Not reported
OPERATOR CONTACT EMAIL:	Not reported
OPERATOR TYPE:	Not reported
DEVELOPER NAME:	Not reported
DEVELOPER ADDRESS:	Not reported
DEVELOPER CITY:	Not reported
DEVELOPER STATE:	Not reported
DEVELOPER ZIP:	Not reported
DEVELOPER CONTACT NAME:	Not reported
DEVELOPER CONTACT TITLE:	Not reported
CONSTYPE LINEAR UTILITY IND:	Not reported
EMERGENCY PHONE NO:	Not reported
EMERGENCY PHONE EXT:	Not reported
CONSTYPE ABOVE GROUND IND:	Not reported
CONSTYPE BELOW GROUND IND:	Not reported
CONSTYPE CABLE LINE IND:	Not reported
CONSTYPE COMM LINE IND:	Not reported
CONSTYPE COMMERTIAL IND:	Not reported
CONSTYPE ELECTRICAL LINE IND:	Not reported
CONSTYPE GAS LINE IND:	Not reported
CONSTYPE INDUSTRIAL IND:	Not reported
CONSTYPE OTHER DESRIPTION:	Not reported
CONSTYPE OTHER IND:	Not reported
CONSTYPE RECONS IND:	Not reported
CONSTYPE RESIDENTIAL IND:	Not reported
CONSTYPE TRANSPORT IND:	Not reported
CONSTYPE UTILITY DESCRIPTION:	Not reported
CONSTYPE UTILITY IND:	Not reported
CONSTYPE WATER SEWER IND:	Not reported
DIR DISCHARGE USWATER IND:	Not reported
RECEIVING WATER NAME:	Not reported
CERTIFIER NAME:	Not reported
CERTIFIER TITLE:	Not reported
CERTIFICATION DATE:	Not reported
PRIMARY SIC:	Not reported
SECONDARY SIC:	Not reported
TERTIARY SIC:	Not reported

ECHO:

Envid:	1000374585

JESS DIAZ TRUCKING INC (Continued) **1000374585**

Registry ID: 110002788733
DFR URL: http://echo.epa.gov/detailed_facility_report?fid=110002788733

F29 **EDR Hist Auto** **1015211688**
NNW **13455 PUMICE ST** **N/A**
< 1/8 **NORWALK, CA 90650**
0.046 mi.
241 ft. **Site 3 of 4 in cluster F**

Relative:
Higher

Actual:
81 ft.

EDR Historical Auto Stations:

Name: ALL RADIATORS OUTLET
Year: 2007
Address: 13455 PUMICE ST

Name: ALL RADIATORS OUTLET
Year: 2008
Address: 13455 PUMICE ST

Name: ALL RADIATORS OUTLET
Year: 2009
Address: 13455 PUMICE ST

F30 **EDR Hist Auto** **1015211428**
NW **13435 PUMICE ST** **N/A**
< 1/8 **NORWALK, CA 90650**
0.046 mi.
243 ft. **Site 4 of 4 in cluster F**

Relative:
Higher

Actual:
81 ft.

EDR Historical Auto Stations:

Name: CAR RADIATOR OUTLETT CO
Year: 2004
Address: 13435 PUMICE ST

Name: ALL RADIATOR OUTLET INC
Year: 2007
Address: 13435 PUMICE ST

Name: ALL RADIATOR OUTLET
Year: 2010
Address: 13435 PUMICE ST

G31 **PRECISION TUBE BENDING** **ENVIROSTOR** **S110494181**
East **13626 TALE STREET** **N/A**
< 1/8 **SANTA FE SPRINGS, CA 90670**
0.049 mi.
258 ft. **Site 1 of 2 in cluster G**

Relative:
Lower

Actual:
76 ft.

ENVIROSTOR:

Facility ID: 71002884
Status: Inactive - Needs Evaluation
Status Date: 08/02/2012
Site Code: Not reported
Site Type: Tiered Permit
Site Type Detailed: Tiered Permit
Acres: 0

PRECISION TUBE BENDING (Continued) **S110494181**

NPL: NO
Regulatory Agencies: NONE SPECIFIED
Lead Agency: NONE SPECIFIED
Program Manager: Not reported
Supervisor: Allan Plaza
Division Branch: Cleanup Chatsworth
Assembly: 57
Senate: 32
Special Program: Not reported
Restricted Use: NO
Site Mgmt Req: NONE SPECIFIED
Funding: Not reported
Latitude: 33.94723
Longitude: -118.0853
APN: NONE SPECIFIED
Past Use: NONE SPECIFIED
Potential COC: NONE SPECIFIED
Confirmed COC: NONE SPECIFIED
Potential Description: NONE SPECIFIED
Alias Name: CAD981583404
Alias Type: EPA Identification Number
Alias Name: 110000475717
Alias Type: EPA (FRS #)
Alias Name: 71002884
Alias Type: Envirostor ID Number

Completed Info:
Completed Area Name: PROJECT WIDE
Completed Sub Area Name: Not reported
Completed Document Type: Phase I Verification
Completed Date: 11/18/1997
Comments: Inspection report sent on 11/18/1997

Future Area Name: Not reported
Future Sub Area Name: Not reported
Future Document Type: Not reported
Future Due Date: Not reported
Schedule Area Name: Not reported
Schedule Sub Area Name: Not reported
Schedule Document Type: Not reported
Schedule Due Date: Not reported
Schedule Revised Date: Not reported

G32 **PRECISION TUBE BENDING, INC.** **RCRA-LQG 1007199499**
ENE **13626 TALC STREET** **NPDES CAD981583404**
< 1/8 **SANTA FE SPRINGS, CA 90670** **WDS**
0.052 mi.
273 ft. **Site 2 of 2 in cluster G**

Relative:
Lower

Actual:
76 ft.

RCRA-LQG:
Date form received by agency: 02/15/2012
Facility name: PRECISION TUBE BENDING, INC.
Facility address: 13626 TALC STREET
SANTA FE SPRINGS, CA 90670
EPA ID: CAD981583404
Mailing address: TALC STREET
SANTA FE SPRINGS, CA 90670
Contact: DIANE WILLIAMS

PRECISION TUBE BENDING, INC. (Continued) **1007199499**

Contact address: TALC STREET
SANTA FE SPRINGS, CA 90670
Contact country: US
Contact telephone: (562) 407-3200
Telephone ext.: 317
Contact email: DWILLIAMS@PTBINC.COM
EPA Region: 09
Land type: Private
Classification: Large Quantity Generator
Description: Handler: generates 1,000 kg or more of hazardous waste during any calendar month; or generates more than 1 kg of acutely hazardous waste during any calendar month; or generates more than 100 kg of any residue or contaminated soil, waste or other debris resulting from the cleanup of a spill, into or on any land or water, of acutely hazardous waste during any calendar month; or generates 1 kg or less of acutely hazardous waste during any calendar month, and accumulates more than 1 kg of acutely hazardous waste at any time; or generates 100 kg or less of any residue or contaminated soil, waste or other debris resulting from the cleanup of a spill, into or on any land or water, of acutely hazardous waste during any calendar month, and accumulates more than 100 kg of that material at any time

Owner/Operator Summary:
Owner/operator name: PRECISION TUBE BENDING, INC.
Owner/operator address: TALC STREET
SANTA FE SPRINGS, CA 90670
Owner/operator country: Not reported
Owner/operator telephone: Not reported
Legal status: Private
Owner/Operator Type: Operator
Owner/Op start date: 01/01/1976
Owner/Op end date: Not reported

Owner/operator name: PRECISION TUBE BENDING, INC.
Owner/operator address: TALC STREET
SANTA FE SPRINGS, CA 90670
Owner/operator country: Not reported
Owner/operator telephone: (562) 407-3200
Legal status: Private
Owner/Operator Type: Owner
Owner/Op start date: 01/01/1976
Owner/Op end date: Not reported

Handler Activities Summary:
U.S. importer of hazardous waste: No
Mixed waste (haz. and radioactive): No
Recycler of hazardous waste: No
Transporter of hazardous waste: No
Treater, storer or disposer of HW: No
Underground injection activity: No
On-site burner exemption: No
Furnace exemption: No
Used oil fuel burner: No
Used oil processor: No
User oil refiner: No
Used oil fuel marketer to burner: No

PRECISION TUBE BENDING, INC. (Continued) **1007199499**

Used oil Specification marketer: No
Used oil transfer facility: No
Used oil transporter: No

. Waste code: 123
. Waste name: 123

. Waste code: 141
. Waste name: 141

. Waste code: 181
. Waste name: 181

. Waste code: 211
. Waste name: 211

. Waste code: 214
. Waste name: 214

. Waste code: 331
. Waste name: 331

. Waste code: 352
. Waste name: 352

. Waste code: 741
. Waste name: 741

. Waste code: 791
. Waste name: 791

. Waste code: D001
. Waste name: IGNITABLE WASTE

. Waste code: D002
. Waste name: CORROSIVE WASTE

. Waste code: D005
. Waste name: BARIUM

. Waste code: D039
. Waste name: TETRACHLOROETHYLENE

. Waste code: F001
. Waste name: THE FOLLOWING SPENT HALOGENATED SOLVENTS USED IN DEGREASING: TETRACHLOROETHYLENE, TRICHLORETHYLENE, METHYLENE CHLORIDE, 1,1,1-TRICHLOROETHANE, CARBON TETRACHLORIDE AND CHLORINATED FLUOROCARBONS; ALL SPENT SOLVENT MIXTURES/BLENDS USED IN DEGREASING CONTAINING, BEFORE USE, A TOTAL OF TEN PERCENT OR MORE (BY VOLUME) OF ONE OR MORE OF THE ABOVE HALOGENATED SOLVENTS OR THOSE SOLVENTS LISTED IN F002, F004, AND F005; AND STILL BOTTOMS FROM THE RECOVERY OF THESE SPENT SOLVENTS AND SPENT SOLVENT MIXTURES.

. Waste code: F002
. Waste name: THE FOLLOWING SPENT HALOGENATED SOLVENTS: TETRACHLOROETHYLENE, METHYLENE CHLORIDE, TRICHLOROETHYLENE, 1,1,1-TRICHLOROETHANE, CHLOROBENZENE, 1,1,2-TRICHLORO-1,2,2-TRIFLUOROETHANE,

PRECISION TUBE BENDING, INC. (Continued) **1007199499**

ORTHO-DICHLOROBENZENE, TRICHLOROFLUOROMETHANE, AND 1,1,2, TRICHLOROETHANE; ALL SPENT SOLVENT MIXTURES/BLENDS CONTAINING, BEFORE USE, A TOTAL OF TEN PERCENT OR MORE (BY VOLUME) OF ONE OR MORE OF THE ABOVE HALOGENATED SOLVENTS OR THOSE SOLVENTS LISTED IN F001, F004, AND F005; AND STILL BOTTOMS FROM THE RECOVERY OF THESE SPENT SOLVENTS AND SPENT SOLVENT MIXTURES.

. Waste code: F003
. Waste name: THE FOLLOWING SPENT NONHALOGENATED SOLVENTS: XYLENE, ACETONE, ETHYL ACETATE, ETHYL BENZENE, ETHYL ETHER, METHYL ISOBUTYL KETONE, N-BUTYL ALCOHOL, CYCLOHEXANONE, AND METHANOL; ALL SPENT SOLVENT MIXTURES/BLENDS CONTAINING, BEFORE USE, ONLY THE ABOVE SPENT NONHALOGENATED SOLVENTS; AND ALL SPENT SOLVENT MIXTURES/BLENDS CONTAINING, BEFORE USE, ONE OR MORE OF THE ABOVE NONHALOGENATED SOLVENTS, AND A TOTAL OF TEN PERCENT OR MORE (BY VOLUME) OF ONE OR MORE OF THOSE SOLVENTS LISTED IN F001, F002, F004, AND F005; AND STILL BOTTOMS FROM THE RECOVERY OF THESE SPENT SOLVENTS AND SPENT SOLVENT MIXTURES.

. Waste code: F005
. Waste name: THE FOLLOWING SPENT NONHALOGENATED SOLVENTS: TOLUENE, METHYL ETHYL KETONE, CARBON DISULFIDE, ISOBUTANOL, PYRIDINE, BENZENE, 2-ETHOXYETHANOL, AND 2-NITROPROPANE; ALL SPENT SOLVENT MIXTURES/BLENDS CONTAINING, BEFORE USE, A TOTAL OF TEN PERCENT OR MORE (BY VOLUME) OF ONE OR MORE OF THE ABOVE NONHALOGENATED SOLVENTS OR THOSE SOLVENTS LISTED IN F001, F002, OR F004; AND STILL BOTTOMS FROM THE RECOVERY OF THESE SPENT SOLVENTS AND SPENT SOLVENT MIXTURES.

Historical Generators:
Date form received by agency: 02/11/2008
Site name: PRECISION TUBE BENDING, INC
Classification: Large Quantity Generator

. Waste code: D001
. Waste name: IGNITABLE WASTE

. Waste code: D002
. Waste name: CORROSIVE WASTE

. Waste code: D039
. Waste name: TETRACHLOROETHYLENE

. Waste code: F001
. Waste name: THE FOLLOWING SPENT HALOGENATED SOLVENTS USED IN DEGREASING: TETRACHLOROETHYLENE, TRICHLORETHYLENE, METHYLENE CHLORIDE, 1,1,1-TRICHLOROETHANE, CARBON TETRACHLORIDE AND CHLORINATED FLUOROCARBONS; ALL SPENT SOLVENT MIXTURES/BLENDS USED IN DEGREASING CONTAINING, BEFORE USE, A TOTAL OF TEN PERCENT OR MORE (BY VOLUME) OF ONE OR MORE OF THE ABOVE HALOGENATED SOLVENTS OR THOSE SOLVENTS LISTED IN F002, F004, AND F005; AND STILL BOTTOMS FROM THE RECOVERY OF THESE SPENT SOLVENTS AND SPENT SOLVENT MIXTURES.

. Waste code: F002
. Waste name: THE FOLLOWING SPENT HALOGENATED SOLVENTS: TETRACHLOROETHYLENE, METHYLENE CHLORIDE, TRICHLOROETHYLENE, 1,1,1-TRICHLOROETHANE, CHLOROBENZENE, 1,1,2-TRICHLORO-1,2,2-TRIFLUOROETHANE, ORTHO-DICHLOROBENZENE, TRICHLOROFLUOROMETHANE, AND 1,1,2,

PRECISION TUBE BENDING, INC. (Continued) **1007199499**

TRICHLOROETHANE; ALL SPENT SOLVENT MIXTURES/BLENDS CONTAINING, BEFORE USE, A TOTAL OF TEN PERCENT OR MORE (BY VOLUME) OF ONE OR MORE OF THE ABOVE HALOGENATED SOLVENTS OR THOSE SOLVENTS LISTED IN F001, F004, AND F005; AND STILL BOTTOMS FROM THE RECOVERY OF THESE SPENT SOLVENTS AND SPENT SOLVENT MIXTURES.

. Waste code: F005
. Waste name: THE FOLLOWING SPENT NONHALOGENATED SOLVENTS: TOLUENE, METHYL ETHYL KETONE, CARBON DISULFIDE, ISOBUTANOL, PYRIDINE, BENZENE, 2-ETHOXYETHANOL, AND 2-NITROPROPANE; ALL SPENT SOLVENT MIXTURES/BLENDS CONTAINING, BEFORE USE, A TOTAL OF TEN PERCENT OR MORE (BY VOLUME) OF ONE OR MORE OF THE ABOVE NONHALOGENATED SOLVENTS OR THOSE SOLVENTS LISTED IN F001, F002, OR F004; AND STILL BOTTOMS FROM THE RECOVERY OF THESE SPENT SOLVENTS AND SPENT SOLVENT MIXTURES.

Date form received by agency: 02/23/2006
Site name: PRECISION TUBE BENDING, INC.
Classification: Large Quantity Generator

. Waste code: D001
. Waste name: IGNITABLE WASTE

. Waste code: D002
. Waste name: CORROSIVE WASTE

. Waste code: D039
. Waste name: TETRACHLOROETHYLENE

. Waste code: F001
. Waste name: THE FOLLOWING SPENT HALOGENATED SOLVENTS USED IN DEGREASING: TETRACHLOROETHYLENE, TRICHLORETHYLENE, METHYLENE CHLORIDE, 1,1,1-TRICHLOROETHANE, CARBON TETRACHLORIDE AND CHLORINATED FLUOROCARBONS; ALL SPENT SOLVENT MIXTURES/BLENDS USED IN DEGREASING CONTAINING, BEFORE USE, A TOTAL OF TEN PERCENT OR MORE (BY VOLUME) OF ONE OR MORE OF THE ABOVE HALOGENATED SOLVENTS OR THOSE SOLVENTS LISTED IN F002, F004, AND F005; AND STILL BOTTOMS FROM THE RECOVERY OF THESE SPENT SOLVENTS AND SPENT SOLVENT MIXTURES.

. Waste code: F002
. Waste name: THE FOLLOWING SPENT HALOGENATED SOLVENTS: TETRACHLOROETHYLENE, METHYLENE CHLORIDE, TRICHLOROETHYLENE, 1,1,1-TRICHLOROETHANE, CHLOROBENZENE, 1,1,2-TRICHLORO-1,2,2-TRIFLUOROETHANE, ORTHO-DICHLOROBENZENE, TRICHLOROFLUOROMETHANE, AND 1,1,2, TRICHLOROETHANE; ALL SPENT SOLVENT MIXTURES/BLENDS CONTAINING, BEFORE USE, A TOTAL OF TEN PERCENT OR MORE (BY VOLUME) OF ONE OR MORE OF THE ABOVE HALOGENATED SOLVENTS OR THOSE SOLVENTS LISTED IN F001, F004, AND F005; AND STILL BOTTOMS FROM THE RECOVERY OF THESE SPENT SOLVENTS AND SPENT SOLVENT MIXTURES.

Date form received by agency: 10/12/2000
Site name: PRECISION TUBE BENDING
Classification: Large Quantity Generator

Date form received by agency: 03/04/1999
Site name: PRECISION TUBE BENDING
Classification: Large Quantity Generator

PRECISION TUBE BENDING, INC. (Continued) **1007199499**

Date form received by agency: 03/31/1996
Site name: PRECISION TUBE BENDING
Classification: Large Quantity Generator

Date form received by agency: 03/25/1994
Site name: PRECISION TUBE BENDING
Classification: Large Quantity Generator

Date form received by agency: 03/27/1992
Site name: PRECISION TUBE BENDING
Classification: Large Quantity Generator

Date form received by agency: 07/09/1991
Site name: PRECISION TUBE BENDING
Classification: Large Quantity Generator

Biennial Reports:

Last Biennial Reporting Year: 2013

Annual Waste Handled:

Waste code: D001
Waste name: IGNITABLE HAZARDOUS WASTES ARE THOSE WASTES WHICH HAVE A FLASHPOINT OF LESS THAN 140 DEGREES FAHRENHEIT AS DETERMINED BY A PENSKY-MARTENS CLOSED CUP FLASH POINT TESTER. ANOTHER METHOD OF DETERMINING THE FLASH POINT OF A WASTE IS TO REVIEW THE MATERIAL SAFETY DATA SHEET, WHICH CAN BE OBTAINED FROM THE MANUFACTURER OR DISTRIBUTOR OF THE MATERIAL. LACQUER THINNER IS AN EXAMPLE OF A COMMONLY USED SOLVENT WHICH WOULD BE CONSIDERED AS IGNITABLE HAZARDOUS WASTE.
Amount (Lbs): 161.7

Waste code: D002
Waste name: A WASTE WHICH HAS A PH OF LESS THAN 2 OR GREATER THAN 12.5 IS CONSIDERED TO BE A CORROSIVE HAZARDOUS WASTE. SODIUM HYDROXIDE, A CAUSTIC SOLUTION WITH A HIGH PH, IS OFTEN USED BY INDUSTRIES TO CLEAN OR DEGREASE PARTS. HYDROCHLORIC ACID, A SOLUTION WITH A LOW PH, IS USED BY MANY INDUSTRIES TO CLEAN METAL PARTS PRIOR TO PAINTING. WHEN THESE CAUSTIC OR ACID SOLUTIONS BECOME CONTAMINATED AND MUST BE DISPOSED, THE WASTE WOULD BE A CORROSIVE HAZARDOUS WASTE.
Amount (Lbs): 1616.2

Waste code: D039
Waste name: TETRACHLOROETHYLENE
Amount (Lbs): 5230

Waste code: F001
Waste name: THE FOLLOWING SPENT HALOGENATED SOLVENTS USED IN DEGREASING: TETRACHLOROETHYLENE, TRICHLOROETHYLENE, METHYLENE CHLORIDE, 1,1,1-TRICHLOROETHANE, CARBON TETRACHLORIDE, AND CHLORINATED FLUOROCARBONS; ALL SPENT SOLVENT MIXTURES/BLENDS USED IN DEGREASING CONTAINING, BEFORE USE, A TOTAL OF TEN PERCENT OR MORE (BY VOLUME) OF ONE OR MORE OF THE ABOVE HALOGENATED SOLVENTS OR THOSE SOLVENTS LISTED IN F002, F004, AND F005, AND STILL BOTTOMS FROM THE RECOVERY OF THESE SPENT SOLVENTS AND SPENT SOLVENT MIXTURES.
Amount (Lbs): 5175

Waste code: F002
Waste name: THE FOLLOWING SPENT HALOGENATED SOLVENTS: TETRACHLOROETHYLENE,

PRECISION TUBE BENDING, INC. (Continued) **1007199499**

METHYLENE CHLORIDE, TRICHLOROETHYLENE, 1,1,1-TRICHLOROETHANE, CHLOROBENZENE, 1,1,2-TRICHLORO-1,2,2-TRIFLUOROETHANE, ORTHO-DICHLOROBENZENE, TRICHLOROFLUOROMETHANE, AND 1,1,2-TRICHLOROETHANE; ALL SPENT SOLVENT MIXTURES/BLENDS CONTAINING, BEFORE USE, A TOTAL OF TEN PERCENT OR MORE (BY VOLUME) OF ONE OR MORE OF THE ABOVE HALOGENATED SOLVENTS OR THOSE LISTED IN F001, F004, OR F005, AND STILL BOTTOMS FROM THE RECOVERY OF THESE SPENT SOLVENTS AND SPENT SOLVENT MIXTURES.

Amount (Lbs): 55

Facility Has Received Notices of Violations:
- Regulation violated: Not reported
- Area of violation: Generators - General
- Date violation determined: 06/30/2006
- Date achieved compliance: 07/30/2006
- Violation lead agency: State
  - Enforcement action: WRITTEN INFORMAL
  - Enforcement action date: 06/30/2006
  - Enf. disposition status: Not reported
  - Enf. disp. status date: Not reported
  - Enforcement lead agency: State
  - Proposed penalty amount: Not reported
  - Final penalty amount: Not reported
  - Paid penalty amount: Not reported

Evaluation Action Summary:
- Evaluation date: 06/30/2006
- Evaluation: COMPLIANCE EVALUATION INSPECTION ON-SITE
- Area of violation: Generators - General
- Date achieved compliance: 07/30/2006
- Evaluation lead agency: Local

NPDES:
- Npdes Number: Not reported
- Facility Status: Not reported
- Agency Id: Not reported
- Region: 4
- Regulatory Measure Id: 189144
- Order No: Not reported
- Regulatory Measure Type: Industrial
- Place Id: Not reported
- WDID: 4 19I003404
- Program Type: Not reported
- Adoption Date Of Regulatory Measure: Not reported
- Effective Date Of Regulatory Measure: Not reported
- Expiration Date Of Regulatory Measure: Not reported
- Termination Date Of Regulatory Measure: Not reported
- Discharge Name: Not reported
- Discharge Address: Not reported
- Discharge City: Not reported
- Discharge State: Not reported
- Discharge Zip: Not reported
- RECEIVED DATE: 5/9/2008
- PROCESSED DATE: 4/3/1992
- STATUS CODE NAME: Active
- STATUS DATE: 4/3/1992

PRECISION TUBE BENDING, INC. (Continued) **1007199499**

PLACE SIZE:	138200
PLACE SIZE UNIT:	53
FACILITY CONTACT NAME:	Diane Williams
FACILITY CONTACT TITLE:	Not reported
FACILITY CONTACT PHONE:	562-407-3200
FACILITY CONTACT PHONE EXT:	Not reported
FACILITY CONTACT EMAIL:	Not reported
OPERATOR NAME:	Precision Tube Bending
OPERATOR ADDRESS:	13626 Talc St
OPERATOR CITY:	Santa Fe Springs
OPERATOR STATE:	California
OPERATOR ZIP:	90670
OPERATOR CONTACT NAME:	Diane Williams
OPERATOR CONTACT TITLE:	Not reported
OPERATOR CONTACT PHONE:	562-407-3200
OPERATOR CONTACT PHONE EXT:	Not reported
OPERATOR CONTACT EMAIL:	Not reported
OPERATOR TYPE:	Private Business
DEVELOPER NAME:	Not reported
DEVELOPER ADDRESS:	Not reported
DEVELOPER CITY:	Not reported
DEVELOPER STATE:	California
DEVELOPER ZIP:	Not reported
DEVELOPER CONTACT NAME:	Not reported
DEVELOPER CONTACT TITLE:	Not reported
CONSTYPE LINEAR UTILITY IND:	Not reported
EMERGENCY PHONE NO:	562-407-3200
EMERGENCY PHONE EXT:	Not reported
CONSTYPE ABOVE GROUND IND:	Not reported
CONSTYPE BELOW GROUND IND:	Not reported
CONSTYPE CABLE LINE IND:	Not reported
CONSTYPE COMM LINE IND:	Not reported
CONSTYPE COMMERTIAL IND:	Not reported
CONSTYPE ELECTRICAL LINE IND:	Not reported
CONSTYPE GAS LINE IND:	Not reported
CONSTYPE INDUSTRIAL IND:	Not reported
CONSTYPE OTHER DESRIPTION:	Not reported
CONSTYPE OTHER IND:	Not reported
CONSTYPE RECONS IND:	Not reported
CONSTYPE RESIDENTIAL IND:	Not reported
CONSTYPE TRANSPORT IND:	Not reported
CONSTYPE UTILITY DESCRIPTION:	Not reported
CONSTYPE UTILITY IND:	Not reported
CONSTYPE WATER SEWER IND:	Not reported
DIR DISCHARGE USWATER IND:	Not reported
RECEIVING WATER NAME:	Not reported
CERTIFIER NAME:	Not reported
CERTIFIER TITLE:	Not reported
CERTIFICATION DATE:	Not reported
PRIMARY SIC:	3498-Fabricated Pipe and Pipe Fittings
SECONDARY SIC:	Not reported
TERTIARY SIC:	Not reported
Npdes Number:	CAS000001
Facility Status:	Active
Agency Id:	0
Region:	4

PRECISION TUBE BENDING, INC. (Continued) **1007199499**

Regulatory Measure Id:	189144
Order No:	97-03-DWQ
Regulatory Measure Type:	Enrollee
Place Id:	Not reported
WDID:	4 19I003404
Program Type:	Industrial
Adoption Date Of Regulatory Measure:	Not reported
Effective Date Of Regulatory Measure:	04/03/1992
Expiration Date Of Regulatory Measure:	Not reported
Termination Date Of Regulatory Measure:	Not reported
Discharge Name:	Precision Tube Bending
Discharge Address:	13626 Talc St
Discharge City:	Santa Fe Springs
Discharge State:	California
Discharge Zip:	90670
RECEIVED DATE:	Not reported
PROCESSED DATE:	Not reported
STATUS CODE NAME:	Not reported
STATUS DATE:	Not reported
PLACE SIZE:	Not reported
PLACE SIZE UNIT:	Not reported
FACILITY CONTACT NAME:	Not reported
FACILITY CONTACT TITLE:	Not reported
FACILITY CONTACT PHONE:	Not reported
FACILITY CONTACT PHONE EXT:	Not reported
FACILITY CONTACT EMAIL:	Not reported
OPERATOR NAME:	Not reported
OPERATOR ADDRESS:	Not reported
OPERATOR CITY:	Not reported
OPERATOR STATE:	Not reported
OPERATOR ZIP:	Not reported
OPERATOR CONTACT NAME:	Not reported
OPERATOR CONTACT TITLE:	Not reported
OPERATOR CONTACT PHONE:	Not reported
OPERATOR CONTACT PHONE EXT:	Not reported
OPERATOR CONTACT EMAIL:	Not reported
OPERATOR TYPE:	Not reported
DEVELOPER NAME:	Not reported
DEVELOPER ADDRESS:	Not reported
DEVELOPER CITY:	Not reported
DEVELOPER STATE:	Not reported
DEVELOPER ZIP:	Not reported
DEVELOPER CONTACT NAME:	Not reported
DEVELOPER CONTACT TITLE:	Not reported
CONSTYPE LINEAR UTILITY IND:	Not reported
EMERGENCY PHONE NO:	Not reported
EMERGENCY PHONE EXT:	Not reported
CONSTYPE ABOVE GROUND IND:	Not reported
CONSTYPE BELOW GROUND IND:	Not reported
CONSTYPE CABLE LINE IND:	Not reported
CONSTYPE COMM LINE IND:	Not reported
CONSTYPE COMMERTIAL IND:	Not reported
CONSTYPE ELECTRICAL LINE IND:	Not reported
CONSTYPE GAS LINE IND:	Not reported
CONSTYPE INDUSTRIAL IND:	Not reported
CONSTYPE OTHER DESRIPTION:	Not reported
CONSTYPE OTHER IND:	Not reported

PRECISION TUBE BENDING, INC. (Continued) **1007199499**

CONSTYPE RECONS IND:	Not reported
CONSTYPE RESIDENTIAL IND:	Not reported
CONSTYPE TRANSPORT IND:	Not reported
CONSTYPE UTILITY DESCRIPTION:	Not reported
CONSTYPE UTILITY IND:	Not reported
CONSTYPE WATER SEWER IND:	Not reported
DIR DISCHARGE USWATER IND:	Not reported
RECEIVING WATER NAME:	Not reported
CERTIFIER NAME:	Not reported
CERTIFIER TITLE:	Not reported
CERTIFICATION DATE:	Not reported
PRIMARY SIC:	Not reported
SECONDARY SIC:	Not reported
TERTIARY SIC:	Not reported

WDS:

Facility ID:	4 19I003404
Facility Type:	Not reported
Facility Status:	Active - Any facility with a continuous or seasonal discharge that is under Waste Discharge Requirements.
NPDES Number:	CAS000001 The 1st 2 characters designate the state. The remaining 7 are assigned by the Regional Board
Subregion:	4
Facility Telephone:	Not reported
Facility Contact:	Not reported
Agency Name:	PRECISION TUBE BENDING
Agency Address:	Not reported
Agency City,St,Zip:	0
Agency Contact:	Not reported
Agency Telephone:	Not reported
Agency Type:	Not reported
SIC Code:	0
SIC Code 2:	Not reported
Primary Waste Type:	Not reported
Primary Waste:	Not reported
Waste Type2:	Not reported
Waste2:	Not reported
Primary Waste Type:	Not reported
Secondary Waste:	Not reported
Secondary Waste Type:	Not reported
Design Flow:	0
Baseline Flow:	0
Reclamation:	Not reported
POTW:	Not reported
Treat To Water:	Minor Threat to Water Quality. A violation of a regional board order should cause a relatively minor impairment of beneficial uses compared to a major or minor threat. Not: All nurds without a TTWQ will be considered a minor threat to water quality unless coded at a higher Level. A Zero (0) may be used to code those NURDS that are found to represent no threat to water quality.
Complexity:	Category C - Facilities having no waste treatment systems, such as cooling water dischargers or thosewho must comply through best management practices, facilities with passive waste treatment and disposal systems, such as septic systems with subsurface disposal, or dischargers having waste storage systems with land disposal such as dairy waste ponds.

H33
WSW
< 1/8
0.062 mi.
329 ft.

THOMAS WETZEL
EXCELSIOR DRIVE AND CARMENITA ROAD
NORWALK, CA

SWF/LF **S111076129**
N/A

Site 1 of 2 in cluster H

Relative:
Higher

Actual:
82 ft.

LOS ANGELES CO. LF:

Site ID:	2205
Alt. Address:	Not reported
Site Contact:	Not reported
Site Contact Phone:	Not reported
Site Email:	Not reported
Site Website:	Not reported
Site Type:	Unknown
Site SWIS Number:	19-AA-5006
Beginning Operation Date:	Not reported
Ending Operation Date:	Not reported
Local Enforcement Agency:	Not reported
Maximun Depth Fill(Ft):	Not reported
Permitted Capacity:	Not reported
Present Use:	Commercial
Remaining Capacity(Million):	Not reported
Status:	Closed
Waste Accepted:	Not reported
Hours of Operation:	Not reported
Disposal Area (Acre):	Not reported

Detail As Of 01/2014:

Operator Name:	Unknown
Operator Address:	Not reported
Operator City/State/Zip:	Not reported
Operator Contact:	Not reported
Operator Telephone:	Not reported
Operator Email:	Not reported
Owner Name:	Unknown
Owner Address:	Not reported
Owner City/State/Zip:	Not reported
Owner Contact:	Not reported
Owner Telephone:	Not reported
Owner Email:	Not reported

I34
NE
< 1/8
0.064 mi.
336 ft.

LA COUNTY NITROUS OXIDE CYLINDERS
13556 PUMICE STREET
NORWALK,, CA

SEMS **1016139700**
CAN000909538

Site 1 of 4 in cluster I

Relative:
Lower

Actual:
78 ft.

SEMS:

Site ID:	909538
EPA ID:	CAN000909538
Federal Facility:	N
NPL:	Not on the NPL
Non NPL Status:	Removal Only Site (No Site Assessment Work Needed)

Following information was gathered from the prior CERCLIS update completed in 10/2013:

Site ID:	0909538
EPA ID:	CAN000909538
Facility County:	LOS ANGELES
Short Name:	LA COUNTY NITROUS OXIDE C
Congressional District:	Not reported

LA COUNTY NITROUS OXIDE CYLINDERS (Continued) **1016139700**

IFMS ID:	Not reported
SMSA Number:	Not reported
USGC Hydro Unit:	Not reported
Federal Facility:	Not a Federal Facility
DMNSN Number:	0.00000
Site Orphan Flag:	Not reported
RCRA ID:	Not reported
USGS Quadrangle:	Not reported
Site Init By Prog:	R
NFRAP Flag:	Not reported
Parent ID:	Not reported
RST Code:	Not reported
EPA Region:	09
Classification:	Fire/Explosion
Site Settings Code:	Not reported
NPL Status:	Not on the NPL
DMNSN Unit Code:	Not reported
RBRAC Code:	Not reported
RResp Fed Agency Code:	Not reported
Non NPL Status:	Removal Only Site (No Site Assessment Work Needed)
Non NPL Status Date:	03/29/13
Site Fips Code:	06037
CC Concurrence Date:	/ /
CC Concurrence FY:	Not reported
Alias EPA ID:	Not reported
Site FUDS Flag:	Not reported

CERCLIS Site Contact Name(s):

Contact ID:	9270721.00000
Contact Name:	Robert Wise
Contact Tel:	(562) 499-6312
Contact Title:	On-Scene Coordinator (OSC)
Contact Email:	Not reported

Alias Comments:	Not reported

Site Description: Not reported

CERCLIS Assessment History:

Action Code:	001
Action:	POTENTIALLY RESPONSIBLE PARTY REMOVAL
Date Started:	03/22/13
Date Completed:	03/23/13
Priority Level:	Cleaned up
Operable Unit:	SITEWIDE
Primary Responsibility:	Responsible Party
Planning Status:	Primary
Urgency Indicator:	Time Critical
Action Anomaly:	Not reported

J35
NW
< 1/8
0.078 mi.
410 ft.

14632 CARMENITA RD
NORWALK, CA 90650

Site 1 of 3 in cluster J

EDR Hist Cleaner **1014994699**
N/A

Relative:
Higher

Actual:
82 ft.

EDR Historical Cleaners:

Name:	OK DRY CLEANERS
Year:	2005
Address:	14632 CARMENITA RD
Name:	OK CLEANERS
Year:	2005
Address:	14632 CARMENITA RD
Name:	OK CLEANERS
Year:	2008
Address:	14632 CARMENITA RD
Name:	OK CLEANERS
Year:	2010
Address:	14632 CARMENITA RD
Name:	OK CLEANERS
Year:	2011
Address:	14632 CARMENITA RD
Name:	OK CLEANERS
Year:	2012
Address:	14632 CARMENITA RD

K36
South
< 1/8
0.079 mi.
417 ft.

ENTERTAINMENT SERVICES
13500 EXCELSIOR DR
SANTA FE SPRINGS, CA 90670

Site 1 of 8 in cluster K

RCRA NonGen / NLR **1004678084**
FINDS **CAR000104893**
HAZNET
ECHO

Relative:
Lower

Actual:
78 ft.

RCRA NonGen / NLR:

Date form received by agency:	12/31/2001
Facility name:	ENTERTAINMENT SERVICES
Facility address:	13500 EXCELSIOR DR SANTA FE SPRINGS, CA 90670
EPA ID:	CAR000104893
Contact:	DAVID BRIMBLECOMBE
Contact address:	P O BOX 30169 TAMPA, FL 336303169
Contact country:	US
Contact telephone:	(813) 671-3700
Contact email:	Not reported
EPA Region:	09
Classification:	Non-Generator
Description:	Handler: Non-Generators do not presently generate hazardous waste

Owner/Operator Summary:

Owner/operator name:	RINGHAUER EQUIPMENT CO
Owner/operator address:	P O BOX 30169 TAMPA, FL 33630
Owner/operator country:	Not reported
Owner/operator telephone:	(813) 671-3700

ENTERTAINMENT SERVICES (Continued) **1004678084**

Legal status: Private
Owner/Operator Type: Owner
Owner/Op start date: Not reported
Owner/Op end date: Not reported

Handler Activities Summary:
U.S. importer of hazardous waste: No
Mixed waste (haz. and radioactive): No
Recycler of hazardous waste: No
Transporter of hazardous waste: No
Treater, storer or disposer of HW: No
Underground injection activity: No
On-site burner exemption: No
Furnace exemption: No
Used oil fuel burner: No
Used oil processor: No
User oil refiner: No
Used oil fuel marketer to burner: No
Used oil Specification marketer: No
Used oil transfer facility: No
Used oil transporter: Yes

. Waste code: D006
. Waste name: CADMIUM

. Waste code: D008
. Waste name: LEAD

. Waste code: D027
. Waste name: 1,4-DICHLOROBENZENE

. Waste code: D039
. Waste name: TETRACHLOROETHYLENE

. Waste code: D040
. Waste name: TRICHLORETHYLENE

Violation Status: No violations found

FINDS:

Registry ID: 110012251810

Environmental Interest/Information System
California Hazardous Waste Tracking System - Datamart (HWTS-DATAMART) provides California with information on hazardous waste shipments for generators, transporters, and treatment, storage, and disposal facilities.

RCRAInfo is a national information system that supports the Resource Conservation and Recovery Act (RCRA) program through the tracking of events and activities related to facilities that generate, transport, and treat, store, or dispose of hazardous waste. RCRAInfo allows RCRA program staff to track the notification, permit, compliance, and corrective action activities required under RCRA.

ENTERTAINMENT SERVICES (Continued) **1004678084**

HAZNET:

envid:	1004678084
Year:	2002
GEPAID:	CAR000104893
Contact:	David Brimblecombe
Telephone:	8136713700
Mailing Name:	Not reported
Mailing Address:	PO BOX 30169
Mailing City,St,Zip:	Tampa, FL 336303169
Gen County:	Not reported
TSD EPA ID:	CAT000613893
TSD County:	Not reported
Waste Category:	Aqueous solution with total organic residues less than 10 percent
Disposal Method:	Transfer Station
Tons:	0.09
Cat Decode:	Aqueous solution with total organic residues less than 10 percent
Method Decode:	Transfer Station
Facility County:	Los Angeles

ECHO:

Envid:	1004678084
Registry ID:	110012251810
DFR URL:	http://echo.epa.gov/detailed_facility_report?fid=110012251810

J37 **EDR Hist Auto** **1015231809**
NW **14613 CARMENITA RD** **N/A**
< 1/8 **NORWALK, CA 90650**
0.084 mi.
445 ft. **Site 2 of 3 in cluster J**

Relative:
Higher

Actual:
82 ft.

EDR Historical Auto Stations:

Name:	H S BRAKE INC
Year:	2012
Address:	14613 CARMENITA RD

I38 **ZEP MANUFACTURING CO** **RCRA-SQG** **1000123473**
NE **13606 PUMICE STREET** **FINDS** **CAD096015045**
< 1/8 **SANTA FE SPRINGS, CA 90670** **ECHO**
0.085 mi.
448 ft. **Site 2 of 4 in cluster I**

Relative:
Lower

Actual:
77 ft.

RCRA-SQG:

Date form received by agency:	09/01/1996
Facility name:	ZEP MANUFACTURING CO
Facility address:	13606 PUMICE STREET SANTA FE SPRINGS, CA 90670
EPA ID:	CAD096015045
Mailing address:	13606 PUMICE ST SANTA FE SPRINGS, CA 90670
Contact:	Not reported
Contact address:	Not reported Not reported
Contact country:	US
Contact telephone:	Not reported
Contact email:	Not reported

ZEP MANUFACTURING CO (Continued) **1000123473**

EPA Region: 09
Classification: Small Small Quantity Generator
Description: Handler: generates more than 100 and less than 1000 kg of hazardous waste during any calendar month and accumulates less than 6000 kg of hazardous waste at any time; or generates 100 kg or less of hazardous waste during any calendar month, and accumulates more than 1000 kg of hazardous waste at any time

Owner/Operator Summary:
Owner/operator name: NOT REQUIRED
Owner/operator address: NOT REQUIRED
NOT REQUIRED, ME 99999
Owner/operator country: Not reported
Owner/operator telephone: (415) 555-1212
Legal status: Private
Owner/Operator Type: Operator
Owner/Op start date: Not reported
Owner/Op end date: Not reported

Owner/operator name: NATIONAL SERVICE INDUSTRIES INC
Owner/operator address: NOT REQUIRED
NOT REQUIRED, ME 99999
Owner/operator country: Not reported
Owner/operator telephone: (415) 555-1212
Legal status: Private
Owner/Operator Type: Owner
Owner/Op start date: Not reported
Owner/Op end date: Not reported

Handler Activities Summary:
U.S. importer of hazardous waste: No
Mixed waste (haz. and radioactive): No
Recycler of hazardous waste: No
Transporter of hazardous waste: No
Treater, storer or disposer of HW: No
Underground injection activity: No
On-site burner exemption: No
Furnace exemption: No
Used oil fuel burner: No
Used oil processor: No
User oil refiner: No
Used oil fuel marketer to burner: No
Used oil Specification marketer: No
Used oil transfer facility: No
Used oil transporter: No

Historical Generators:
Date form received by agency: 08/18/1980
Site name: ZEP MANUFACTURING CO
Classification: Large Quantity Generator

Violation Status: No violations found

FINDS:

Registry ID: 110002665036

ZEP MANUFACTURING CO (Continued) **1000123473**

Environmental Interest/Information System
RCRAInfo is a national information system that supports the Resource Conservation and Recovery Act (RCRA) program through the tracking of events and activities related to facilities that generate, transport, and treat, store, or dispose of hazardous waste. RCRAInfo allows RCRA program staff to track the notification, permit, compliance, and corrective action activities required under RCRA.

ECHO:
Envid: 1000123473
Registry ID: 110002665036
DFR URL: http://echo.epa.gov/detailed_facility_report?fid=110002665036

I39 **ALLIED MECHANICAL** **HIST UST** **S106915524**
NE **13623 E PUMICE ST** **LOS ANGELES CO. HMS** **N/A**
< 1/8 **SANTA FE SPRINGS, CA 90670**
0.097 mi.
514 ft. **Site 3 of 4 in cluster I**

Relative:
Lower

Actual:
78 ft.

HIST UST:
File Number: 000262B2
URL: http://geotracker.waterboards.ca.gov/ustpdfs/pdf/000262B2.pdf
Region: Not reported
Facility ID: Not reported
Facility Type: Not reported
Other Type: Not reported
Contact Name: Not reported
Telephone: Not reported
Owner Name: Not reported
Owner Address: Not reported
Owner City,St,Zip: Not reported
Total Tanks: Not reported

Tank Num: Not reported
Container Num: Not reported
Year Installed: Not reported
Tank Capacity: Not reported
Tank Used for: Not reported
Type of Fuel: Not reported
Container Construction Thickness: Not reported
Leak Detection: Not reported

Click here for Geo Tracker PDF:

LOS ANGELES CO. HMS:
Region: LA
Permit Category: T
Facility Id: 013132-013421
Facility Type: 1
Facility Status: Closed
Area: 1H
Permit Number: 000191993
Permit Status: Closed

Region: LA
Permit Category: Not reported

ALLIED MECHANICAL (Continued) **S106915524**

Facility Id: 013132-013422
Facility Type: Not reported
Facility Status: Closed
Area: 1H
Permit Number: Not reported
Permit Status: Not reported

I40 **ZEP MANUFACTURING CO** **RCRA-SQG** **1001085529**
NE **13607 PUMICE** **CAR000008524**
< 1/8 **SANTA FE SPRINGS, CA 90670**
0.100 mi.
526 ft. **Site 4 of 4 in cluster I**

Relative:
Lower

Actual:
78 ft.

RCRA-SQG:
Date form received by agency: 01/23/1995
Facility name: ZEP MANUFACTURING CO
Facility address: 13607 PUMICE
SANTA FE SPRINGS, CA 90670
EPA ID: CAR000008524
Contact: MARK CLEMENTS
Contact address: 1420 SEABOARD INDUSTRIAL
ATLANTA, GA 30318
Contact country: US
Contact telephone: (404) 352-1680
Contact email: Not reported
EPA Region: 09
Classification: Small Small Quantity Generator
Description: Handler: generates more than 100 and less than 1000 kg of hazardous waste during any calendar month and accumulates less than 6000 kg of hazardous waste at any time; or generates 100 kg or less of hazardous waste during any calendar month, and accumulates more than 1000 kg of hazardous waste at any time

Owner/Operator Summary:
Owner/operator name: ZEP MANUFACTURING CO
Owner/operator address: P O BOX 2015
ATLANTA, GA 30301
Owner/operator country: Not reported
Owner/operator telephone: (404) 352-1680
Legal status: Private
Owner/Operator Type: Owner
Owner/Op start date: Not reported
Owner/Op end date: Not reported

Handler Activities Summary:
U.S. importer of hazardous waste: No
Mixed waste (haz. and radioactive): No
Recycler of hazardous waste: No
Transporter of hazardous waste: No
Treater, storer or disposer of HW: No
Underground injection activity: No
On-site burner exemption: No
Furnace exemption: No
Used oil fuel burner: No
Used oil processor: No
User oil refiner: No
Used oil fuel marketer to burner: No

ZEP MANUFACTURING CO (Continued) **1001085529**

Used oil Specification marketer: No
Used oil transfer facility: No
Used oil transporter: No

Violation Status: No violations found

H41 **TEXACO OIL CORP** **SWEEPS UST** **S106932881**
SW **15015 CARMENITA RD** **N/A**
< 1/8 **NORWALK, CA**
0.105 mi.
556 ft. **Site 2 of 2 in cluster H**

Relative:
Higher

Actual:
82 ft.

SWEEPS UST:
Status: Active
Comp Number: 9071
Number: 9
Board Of Equalization: Not reported
Referral Date: 06-30-89
Action Date: Not reported
Created Date: 06-30-89
Owner Tank Id: Not reported
SWRCB Tank Id: Not reported
Tank Status: Not reported
Capacity: Not reported
Active Date: Not reported
Tank Use: Not reported
STG: Not reported
Content: Not reported
Number Of Tanks: Not reported

K42 **CARMENITA FORD TRUCK SALE** **SWEEPS UST** **S106924037**
South **13443 E FREEWAY DR** **N/A**
< 1/8 **SANTE FE SPRINGS, CA**
0.113 mi.
595 ft. **Site 2 of 8 in cluster K**

Relative:
Lower

Actual:
78 ft.

SWEEPS UST:
Status: Active
Comp Number: 6254
Number: 9
Board Of Equalization: 44-008047
Referral Date: 06-30-89
Action Date: Not reported
Created Date: 06-30-89
Owner Tank Id: Not reported
SWRCB Tank Id: 19-000-006254-000001
Tank Status: A
Capacity: Not reported
Active Date: 06-30-89
Tank Use: UNKNOWN
STG: W
Content: Not reported
Number Of Tanks: 3

Status: Active
Comp Number: 6254
Number: 9

CARMENITA FORD TRUCK SALE (Continued) **S106924037**

Board Of Equalization:	44-008047
Referral Date:	06-30-89
Action Date:	Not reported
Created Date:	06-30-89
Owner Tank Id:	Not reported
SWRCB Tank Id:	19-000-006254-000002
Tank Status:	A
Capacity:	Not reported
Active Date:	06-30-89
Tank Use:	UNKNOWN
STG:	W
Content:	Not reported
Number Of Tanks:	Not reported

Status:	Active
Comp Number:	6254
Number:	9
Board Of Equalization:	44-008047
Referral Date:	06-30-89
Action Date:	Not reported
Created Date:	06-30-89
Owner Tank Id:	Not reported
SWRCB Tank Id:	19-000-006254-000003
Tank Status:	A
Capacity:	Not reported
Active Date:	06-30-89
Tank Use:	UNKNOWN
STG:	W
Content:	Not reported
Number Of Tanks:	Not reported

K43 **CARMENITA FORD TRUCK SALES** **LUST** **1000297469**
South **13443 FREEWAY** **N/A**
< 1/8 **SANTA FE SPRINGS, CA 90670**
0.113 mi.
595 ft. **Site 3 of 8 in cluster K**

Relative:
Lower

Actual:
78 ft.

LUST:

Region:	STATE
Global Id:	T0603780268
Latitude:	33.893961
Longitude:	-118.04503
Case Type:	LUST Cleanup Site
Status:	Completed - Case Closed
Status Date:	09/25/2008
Lead Agency:	SANTA FE SPRINGS, CITY OF
Case Worker:	BTB
Local Agency:	SANTA FE SPRINGS, CITY OF
RB Case Number:	Not reported
LOC Case Number:	Not reported
File Location:	Not reported
Potential Media Affect:	Soil
Potential Contaminants of Concern:	Waste Oil / Motor / Hydraulic / Lubricating
Site History:	Not reported

Click here to access the California GeoTracker records for this facility:

Contact:

CARMENITA FORD TRUCK SALES (Continued) **1000297469**

Global Id: T0603780268
Contact Type: Regional Board Caseworker
Contact Name: UST
Organization Name: LOS ANGELES RWQCB (REGION 4)
Address: Not reported
City: BCP 04 UNKNOWN
Email: Not reported
Phone Number: Not reported

Global Id: T0603780268
Contact Type: Local Agency Caseworker
Contact Name: BRENDA TEN BRUGGENCATE
Organization Name: SANTA FE SPRINGS, CITY OF
Address: 11300 GREENSTONE AV
City: SANTA FE SPRINGS
Email: brendanelson@santafesprings.org
Phone Number: 5629063812

Status History:
Global Id: T0603780268
Status: Completed - Case Closed
Status Date: 09/25/2008

Global Id: T0603780268
Status: Open - Case Begin Date
Status Date: 01/07/2005

Global Id: T0603780268
Status: Open - Remediation
Status Date: 01/07/2005

Global Id: T0603780268
Status: Open - Site Assessment
Status Date: 01/07/2005

Global Id: T0603780268
Status: Open - Site Assessment
Status Date: 01/04/2007

Regulatory Activities:
Global Id: T0603780268
Action Type: ENFORCEMENT
Date: 09/24/2008
Action: Closure/No Further Action Letter

Global Id: T0603780268
Action Type: REMEDIATION
Date: 01/07/2005
Action: Excavation

Global Id: T0603780268
Action Type: Other
Date: 01/07/2005
Action: Leak Discovery

Global Id: T0603780268

CARMENITA FORD TRUCK SALES (Continued) **1000297469**

Action Type:	Other
Date:	01/07/2005
Action:	Leak Reported
Global Id:	T0603780268
Action Type:	RESPONSE
Date:	02/21/2005
Action:	Soil and Water Investigation Report

K44 **CARMENITA FORD TRUCK SALES-13443 E FREEWAY** **ENVIROSTOR** **S111290789**
South **13443 EAST FREEWAY DRIVE** **VCP** **N/A**
< 1/8 **SANTA FE SPRINGS, CA 90670**
0.113 mi.
595 ft. **Site 4 of 8 in cluster K**

Relative:
Lower

Actual:
78 ft.

ENVIROSTOR:

Facility ID:	60001566
Status:	No Further Action
Status Date:	01/31/2012
Site Code:	301547
Site Type:	Voluntary Cleanup
Site Type Detailed:	Voluntary Cleanup
Acres:	6.91
NPL:	NO
Regulatory Agencies:	SMBRP
Lead Agency:	SMBRP
Program Manager:	Not reported
Supervisor:	Javier Hinojosa
Division Branch:	Cleanup Chatsworth
Assembly:	57
Senate:	32
Special Program:	Voluntary Cleanup Program
Restricted Use:	NO
Site Mgmt Req:	NONE SPECIFIED
Funding:	Responsible Party
Latitude:	33.89352
Longitude:	-118.0456
APN:	8069-016-008
Past Use:	FUEL - VEHICLE STORAGE/ REFUELING, FUEL TERMINALS, UNDERGROUND STORAGE TANKS, VEHICLE MAINTENANCE, ABOVE GROUND STORAGE TANKS, FUEL - VEHICLE STORAGE/ REFUELING, FUEL TERMINALS, UNDERGROUND STORAGE TANKS, VEHICLE MAINTENANCE
Potential COC:	Under Investigation TPH-diesel TPH-gas
Confirmed COC:	30024-NO 30025-NO 31001-NO
Potential Description:	SOIL, SV
Alias Name:	8069-016-008
Alias Type:	APN
Alias Name:	301547
Alias Type:	Project Code (Site Code)
Alias Name:	60001566
Alias Type:	Envirostor ID Number

Completed Info:

Completed Area Name:	PROJECT WIDE
Completed Sub Area Name:	Not reported
Completed Document Type:	Cost Recovery Closeout Memo
Completed Date:	01/17/2012

CARMENITA FORD TRUCK SALES-13443 E FREEWAY (Continued) **S111290789**

Comments: CRU Memo sent to CRU

Completed Area Name: PROJECT WIDE
Completed Sub Area Name: Not reported
Completed Document Type: Voluntary Cleanup Agreement
Completed Date: 10/14/2011
Comments: Executed on 10/14/2011

Completed Area Name: PROJECT WIDE
Completed Sub Area Name: Not reported
Completed Document Type: No Further Action Letter
Completed Date: 12/07/2011
Comments: NFA Letter Sent.

Completed Area Name: PROJECT WIDE
Completed Sub Area Name: Not reported
Completed Document Type: Preliminary Endangerment Assessment Report
Completed Date: 11/17/2011
Comments: NFA letter issued

Completed Area Name: PROJECT WIDE
Completed Sub Area Name: Not reported
Completed Document Type: Voluntary Cleanup Agreement Termination Notification
Completed Date: 12/09/2011
Comments: Sent VCA End 30-Day notification letter

Future Area Name: Not reported
Future Sub Area Name: Not reported
Future Document Type: Not reported
Future Due Date: Not reported
Schedule Area Name: Not reported
Schedule Sub Area Name: Not reported
Schedule Document Type: Not reported
Schedule Due Date: Not reported
Schedule Revised Date: Not reported

VCP:
Facility ID: 60001566
Site Type: Voluntary Cleanup
Site Type Detail: Voluntary Cleanup
Site Mgmt. Req.: NONE SPECIFIED
Acres: 6.91
National Priorities List: NO
Cleanup Oversight Agencies: SMBRP
Lead Agency: SMBRP
Lead Agency Description: DTSC - Site Cleanup Program
Project Manager: Not reported
Supervisor: Javier Hinojosa
Division Branch: Cleanup Chatsworth
Site Code: 301547
Assembly: 57
Senate: 32
Special Programs Code: Voluntary Cleanup Program
Status: No Further Action
Status Date: 01/31/2012
Restricted Use: NO
Funding: Responsible Party

CARMENITA FORD TRUCK SALES-13443 E FREEWAY (Continued) **S111290789**

Lat/Long:	33.89352 / -118.0456
APN:	8069-016-008
Past Use:	FUEL - VEHICLE STORAGE/ REFUELING, FUEL TERMINALS, UNDERGROUND STORAGE TANKS, VEHICLE MAINTENANCE, ABOVE GROUND STORAGE TANKS, FUEL - VEHICLE STORAGE/ REFUELING, FUEL TERMINALS, UNDERGROUND STORAGE TANKS, VEHICLE MAINTENANCE
Potential COC:	31001, 30024, 30025
Confirmed COC:	30024-NO,30025-NO,31001-NO
Potential Description:	SOIL, SV
Alias Name:	8069-016-008
Alias Type:	APN
Alias Name:	301547
Alias Type:	Project Code (Site Code)
Alias Name:	60001566
Alias Type:	Envirostor ID Number

Completed Info:

Completed Area Name:	PROJECT WIDE
Completed Sub Area Name:	Not reported
Completed Document Type:	Cost Recovery Closeout Memo
Completed Date:	01/17/2012
Comments:	CRU Memo sent to CRU
Completed Area Name:	PROJECT WIDE
Completed Sub Area Name:	Not reported
Completed Document Type:	Voluntary Cleanup Agreement
Completed Date:	10/14/2011
Comments:	Executed on 10/14/2011
Completed Area Name:	PROJECT WIDE
Completed Sub Area Name:	Not reported
Completed Document Type:	No Further Action Letter
Completed Date:	12/07/2011
Comments:	NFA Letter Sent.
Completed Area Name:	PROJECT WIDE
Completed Sub Area Name:	Not reported
Completed Document Type:	Preliminary Endangerment Assessment Report
Completed Date:	11/17/2011
Comments:	NFA letter issued
Completed Area Name:	PROJECT WIDE
Completed Sub Area Name:	Not reported
Completed Document Type:	Voluntary Cleanup Agreement Termination Notification
Completed Date:	12/09/2011
Comments:	Sent VCA End 30-Day notification letter
Future Area Name:	Not reported
Future Sub Area Name:	Not reported
Future Document Type:	Not reported
Future Due Date:	Not reported
Schedule Area Name:	Not reported
Schedule Sub Area Name:	Not reported
Schedule Document Type:	Not reported
Schedule Due Date:	Not reported
Schedule Revised Date:	Not reported

K45 **CARMENITA FORD TRUCK SALES** **HIST UST** **S113159480**
South **13443 E FREEWAY DR** **HAZNET** **N/A**
< 1/8 **SANTA FE SPRINGS, CA 90670**
0.113 mi.
595 ft. **Site 5 of 8 in cluster K**

Relative:
Lower

Actual:
78 ft.

HIST UST:

File Number:	00026A58
URL:	http://geotracker.waterboards.ca.gov/ustpdfs/pdf/00026A58.pdf
Region:	Not reported
Facility ID:	Not reported
Facility Type:	Not reported
Other Type:	Not reported
Contact Name:	Not reported
Telephone:	Not reported
Owner Name:	Not reported
Owner Address:	Not reported
Owner City,St,Zip:	Not reported
Total Tanks:	Not reported
Tank Num:	Not reported
Container Num:	Not reported
Year Installed:	Not reported
Tank Capacity:	Not reported
Tank Used for:	Not reported
Type of Fuel:	Not reported
Container Construction Thickness:	Not reported
Leak Detection:	Not reported

Click here for Geo Tracker PDF:

HAZNET:

envid:	S113159480
Year:	2014
GEPAID:	CAL000355924
Contact:	KEVIN HEIDLER/PRESIDENT
Telephone:	7145604145
Mailing Name:	Not reported
Mailing Address:	PO BOX 88
Mailing City,St,Zip:	SANTA ANA, CA 927020088
Gen County:	Los Angeles
TSD EPA ID:	CAD028409019
TSD County:	Los Angeles
Waste Category:	Aqueous solution with total organic residues 10 percent or more
Disposal Method:	Storage, Bulking, And/Or Transfer Off Site--No Treatment/Reovery (H010-H129) Or (H131-H135)
Tons:	0.6255
Cat Decode:	Aqueous solution with total organic residues 10 percent or more
Method Decode:	Storage, Bulking, And/Or Transfer Off Site--No Treatment/Reovery (H010-H129) Or (H131-H135)
Facility County:	Los Angeles
envid:	S113159480
Year:	2013
GEPAID:	CAL000355924
Contact:	S SCHOMOECKEL/K HEIDLER/PRES
Telephone:	7145604145
Mailing Name:	Not reported
Mailing Address:	PO BOX 88

CARMENITA FORD TRUCK SALES (Continued) **S113159480**

Mailing City,St,Zip: SANTA ANA, CA 927020088
Gen County: Los Angeles
TSD EPA ID: CAD097030993
TSD County: Los Angeles
Waste Category: Not reported
Disposal Method: Storage, Bulking, And/Or Transfer Off Site--No Treatment/Reovery (H010-H129) Or (H131-H135)
Tons: 0.22935
Cat Decode: Not reported
Method Decode: Storage, Bulking, And/Or Transfer Off Site--No Treatment/Reovery (H010-H129) Or (H131-H135)
Facility County: Not reported

envid: S113159480
Year: 2013
GEPAID: CAL000355924
Contact: S SCHOMOECKEL/K HEIDLER/PRES
Telephone: 7145604145
Mailing Name: Not reported
Mailing Address: PO BOX 88
Mailing City,St,Zip: SANTA ANA, CA 927020088
Gen County: Los Angeles
TSD EPA ID: CAT080013352
TSD County: Los Angeles
Waste Category: Not reported
Disposal Method: Other Recovery Of Reclamation For Reuse Including Acid Regeneration, Organics Recovery Ect
Tons: 5.2125
Cat Decode: Not reported
Method Decode: Other Recovery Of Reclamation For Reuse Including Acid Regeneration, Organics Recovery Ect
Facility County: Not reported

envid: S113159480
Year: 2011
GEPAID: CAL000355924
Contact: VERN HARMIER
Telephone: 7142400912
Mailing Name: Not reported
Mailing Address: PO BOX 88
Mailing City,St,Zip: SANTA ANA, CA 927020088
Gen County: Not reported
TSD EPA ID: CAD097030993
TSD County: Not reported
Waste Category: Other organic solids
Disposal Method: Storage, Bulking, And/Or Transfer Off Site--No Treatment/Reovery (H010-H129) Or (H131-H135)
Tons: 0.3
Cat Decode: Other organic solids
Method Decode: Storage, Bulking, And/Or Transfer Off Site--No Treatment/Reovery (H010-H129) Or (H131-H135)
Facility County: Los Angeles

envid: S113159480
Year: 2011
GEPAID: CAL000355924
Contact: VERN HARMIER

CARMENITA FORD TRUCK SALES (Continued) **S113159480**

Telephone:	7142400912
Mailing Name:	Not reported
Mailing Address:	PO BOX 88
Mailing City,St,Zip:	SANTA ANA, CA 927020088
Gen County:	Not reported
TSD EPA ID:	CAT080013352
TSD County:	Not reported
Waste Category:	Unspecified organic liquid mixture
Disposal Method:	Other Recovery Of Reclamation For Reuse Including Acid Regeneration, Organics Recovery Ect
Tons:	0.34
Cat Decode:	Unspecified organic liquid mixture
Method Decode:	Other Recovery Of Reclamation For Reuse Including Acid Regeneration, Organics Recovery Ect
Facility County:	Los Angeles

Click this hyperlink while viewing on your computer to access additional CA_HAZNET: detail in the EDR Site Report.

K46 **CARMENITA TRUCK CENTER** **AST** **A100339920**
South **13443 FREEWAY** **N/A**
< 1/8 **SANTA FE SPRINGS, CA 90670**
0.113 mi.
595 ft. **Site 6 of 8 in cluster K**

Relative:
Lower

Actual:
78 ft.

AST:

Certified Unified Program Agencies:	Santa Fe Springs
Owner:	CARMENITA TRUCK CENTER
Total Gallons:	1,320

K47 **CARMENITA TRUCK CENTER** **SWEEPS UST** **S101587226**
South **13433 E FREEWAY DR** **CA FID UST** **N/A**
< 1/8 **SANTA FE SPRINGS, CA 90670** **LOS ANGELES CO. HMS**
0.113 mi.
595 ft. **Site 7 of 8 in cluster K**

Relative:
Lower

Actual:
78 ft.

SWEEPS UST:

Status:	Active
Comp Number:	15220
Number:	9
Board Of Equalization:	Not reported
Referral Date:	06-15-90
Action Date:	06-15-90
Created Date:	06-07-90
Owner Tank Id:	02
SWRCB Tank Id:	19-000-015220-000001
Tank Status:	A
Capacity:	3000
Active Date:	06-15-90
Tank Use:	OIL
STG:	W
Content:	Not reported
Number Of Tanks:	1

CA FID UST:

Facility ID:	19055110

CARMENITA TRUCK CENTER (Continued) **S101587226**

Regulated By: UTNKA
Regulated ID: Not reported
Cortese Code: Not reported
SIC Code: Not reported
Facility Phone: 0000000000
Mail To: Not reported
Mailing Address: 13433 E FREEWAY DR
Mailing Address 2: Not reported
Mailing City,St,Zip: SANTA FE SPRINGS 90670
Contact: Not reported
Contact Phone: Not reported
DUNs Number: Not reported
NPDES Number: Not reported
EPA ID: Not reported
Comments: Not reported
Status: Active

LOS ANGELES CO. HMS:
Region: LA
Permit Category: T
Facility Id: 014594-015220
Facility Type: 0
Facility Status: Closed
Area: 1H
Permit Number: 00005861T
Permit Status: Closed

K48 **CARMENITA FORD TRUCK SALES-13407 E FREEWAY** **ENVIROSTOR** **S111120549**
South **13407 EAST FREEWAY DRIVE** **VCP** **N/A**
< 1/8 **SANTA FE SPRINGS, CA 90670**
0.113 mi.
595 ft. **Site 8 of 8 in cluster K**

Relative:
Lower

Actual:
78 ft.

ENVIROSTOR:
Facility ID: 60001526
Status: No Further Action
Status Date: 01/31/2012
Site Code: 301529
Site Type: Voluntary Cleanup
Site Type Detailed: Voluntary Cleanup
Acres: 0.5
NPL: NO
Regulatory Agencies: SMBRP
Lead Agency: SMBRP
Program Manager: Not reported
Supervisor: Javier Hinojosa
Division Branch: Cleanup Chatsworth
Assembly: 57
Senate: 32
Special Program: Voluntary Cleanup Program
Restricted Use: NO
Site Mgmt Req: NONE SPECIFIED
Funding: Responsible Party
Latitude: 33.89394
Longitude: -118.0464
APN: 8069-016-22
Past Use: ABOVE GROUND STORAGE TANKS, OIL/WATER SEPARATORS, TRANSPORTATION -

CARMENITA FORD TRUCK SALES-13407 E FREEWAY (Continued) **S111120549**

PIPELINE, VEHICLE MAINTENANCE
Potential COC: Benzene TPH-diesel Phenol
Confirmed COC: Benzene TPH-diesel Phenol
Potential Description: CSS, OTH, SOIL, SV, UE
Alias Name: 8069-016-22
Alias Type: APN
Alias Name: 301529
Alias Type: Project Code (Site Code)
Alias Name: 60001526
Alias Type: Envirostor ID Number

Completed Info:
Completed Area Name: PROJECT WIDE
Completed Sub Area Name: Not reported
Completed Document Type: Voluntary Cleanup Agreement
Completed Date: 07/11/2011
Comments: VCA executed.

Completed Area Name: PROJECT WIDE
Completed Sub Area Name: Not reported
Completed Document Type: No Further Action Letter
Completed Date: 09/22/2011
Comments: Issued NFA Letter.

Completed Area Name: PROJECT WIDE
Completed Sub Area Name: Not reported
Completed Document Type: Cost Recovery Closeout Memo
Completed Date: 01/03/2012
Comments: CRU memo done.

Completed Area Name: PROJECT WIDE
Completed Sub Area Name: Not reported
Completed Document Type: Site Characterization Report
Completed Date: 09/22/2011
Comments: DTSC issued NFA letter

Completed Area Name: PROJECT WIDE
Completed Sub Area Name: Not reported
Completed Document Type: Preliminary Endangerment Assessment Report
Completed Date: 09/26/2011
Comments: DTSC issued NFA letter

Completed Area Name: PROJECT WIDE
Completed Sub Area Name: Not reported
Completed Document Type: Voluntary Cleanup Agreement Termination Notification
Completed Date: 12/12/2011
Comments: VCA expired on 12/7/2011. Activity complete.

Future Area Name: Not reported
Future Sub Area Name: Not reported
Future Document Type: Not reported
Future Due Date: Not reported
Schedule Area Name: Not reported
Schedule Sub Area Name: Not reported
Schedule Document Type: Not reported
Schedule Due Date: Not reported
Schedule Revised Date: Not reported

CARMENITA FORD TRUCK SALES-13407 E FREEWAY (Continued) **S111120549**

VCP:

Facility ID:	60001526
Site Type:	Voluntary Cleanup
Site Type Detail:	Voluntary Cleanup
Site Mgmt. Req.:	NONE SPECIFIED
Acres:	0.5
National Priorities List:	NO
Cleanup Oversight Agencies:	SMBRP
Lead Agency:	SMBRP
Lead Agency Description:	DTSC - Site Cleanup Program
Project Manager:	Not reported
Supervisor:	Javier Hinojosa
Division Branch:	Cleanup Chatsworth
Site Code:	301529
Assembly:	57
Senate:	32
Special Programs Code:	Voluntary Cleanup Program
Status:	No Further Action
Status Date:	01/31/2012
Restricted Use:	NO
Funding:	Responsible Party
Lat/Long:	33.89394 / -118.0464
APN:	8069-016-22
Past Use:	ABOVE GROUND STORAGE TANKS, OIL/WATER SEPARATORS, TRANSPORTATION - PIPELINE, VEHICLE MAINTENANCE
Potential COC:	30003, 30024, 30451
Confirmed COC:	30003,30024,30451
Potential Description:	CSS, OTH, SOIL, SV, UE
Alias Name:	8069-016-22
Alias Type:	APN
Alias Name:	301529
Alias Type:	Project Code (Site Code)
Alias Name:	60001526
Alias Type:	Envirostor ID Number

Completed Info:

Completed Area Name:	PROJECT WIDE
Completed Sub Area Name:	Not reported
Completed Document Type:	Voluntary Cleanup Agreement
Completed Date:	07/11/2011
Comments:	VCA executed.
Completed Area Name:	PROJECT WIDE
Completed Sub Area Name:	Not reported
Completed Document Type:	No Further Action Letter
Completed Date:	09/22/2011
Comments:	Issued NFA Letter.
Completed Area Name:	PROJECT WIDE
Completed Sub Area Name:	Not reported
Completed Document Type:	Cost Recovery Closeout Memo
Completed Date:	01/03/2012
Comments:	CRU memo done.
Completed Area Name:	PROJECT WIDE
Completed Sub Area Name:	Not reported
Completed Document Type:	Site Characterization Report

CARMENITA FORD TRUCK SALES-13407 E FREEWAY (Continued) **S111120549**

Completed Date:	09/22/2011
Comments:	DTSC issued NFA letter
Completed Area Name:	PROJECT WIDE
Completed Sub Area Name:	Not reported
Completed Document Type:	Preliminary Endangerment Assessment Report
Completed Date:	09/26/2011
Comments:	DTSC issued NFA letter
Completed Area Name:	PROJECT WIDE
Completed Sub Area Name:	Not reported
Completed Document Type:	Voluntary Cleanup Agreement Termination Notification
Completed Date:	12/12/2011
Comments:	VCA expired on 12/7/2011. Activity complete.
Future Area Name:	Not reported
Future Sub Area Name:	Not reported
Future Document Type:	Not reported
Future Due Date:	Not reported
Schedule Area Name:	Not reported
Schedule Sub Area Name:	Not reported
Schedule Document Type:	Not reported
Schedule Due Date:	Not reported
Schedule Revised Date:	Not reported

L49 **WALKER SPRING & STAMPING CORP** **RCRA-SQG** **1000269354**
East **14831 SPRING AVENUE** **FINDS** **CAD008372716**
< 1/8 **SANTA FE SPRINGS, CA 90670** **LOS ANGELES CO. HMS**
0.118 mi. **ECHO**
624 ft. **Site 1 of 4 in cluster L**

Relative:
Lower

Actual:
75 ft.

RCRA-SQG:

Date form received by agency:	09/01/1996
Facility name:	WALKER SPRING & STAMPING CORP
Facility address:	14831 SPRING AVENUE SANTA FE SPRINGS, CA 90670
EPA ID:	CAD008372716
Mailing address:	14831 SPRING AVE SANTA FE SPGS, CA 90670
Contact:	Not reported
Contact address:	Not reported Not reported
Contact country:	US
Contact telephone:	Not reported
Contact email:	Not reported
EPA Region:	09
Classification:	Small Small Quantity Generator
Description:	Handler: generates more than 100 and less than 1000 kg of hazardous waste during any calendar month and accumulates less than 6000 kg of hazardous waste at any time; or generates 100 kg or less of hazardous waste during any calendar month, and accumulates more than 1000 kg of hazardous waste at any time

Owner/Operator Summary:

Owner/operator name:	WALKER HENRIETTA
Owner/operator address:	NOT REQUIRED NOT REQUIRED, ME 99999

WALKER SPRING & STAMPING CORP (Continued) **1000269354**

Owner/operator country: Not reported
Owner/operator telephone: (415) 555-1212
Legal status: Private
Owner/Operator Type: Owner
Owner/Op start date: Not reported
Owner/Op end date: Not reported

Owner/operator name: NOT REQUIRED
Owner/operator address: NOT REQUIRED
NOT REQUIRED, ME 99999
Owner/operator country: Not reported
Owner/operator telephone: (415) 555-1212
Legal status: Private
Owner/Operator Type: Operator
Owner/Op start date: Not reported
Owner/Op end date: Not reported

Handler Activities Summary:
U.S. importer of hazardous waste: No
Mixed waste (haz. and radioactive): No
Recycler of hazardous waste: No
Transporter of hazardous waste: No
Treater, storer or disposer of HW: No
Underground injection activity: No
On-site burner exemption: No
Furnace exemption: No
Used oil fuel burner: No
Used oil processor: No
User oil refiner: No
Used oil fuel marketer to burner: No
Used oil Specification marketer: No
Used oil transfer facility: No
Used oil transporter: No

Historical Generators:
Date form received by agency: 08/15/1980
Site name: WALKER SPRING & STAMPING CORP
Classification: Large Quantity Generator

Violation Status: No violations found

FINDS:

Registry ID: 110002633552

Environmental Interest/Information System
RCRAInfo is a national information system that supports the Resource Conservation and Recovery Act (RCRA) program through the tracking of events and activities related to facilities that generate, transport, and treat, store, or dispose of hazardous waste. RCRAInfo allows RCRA program staff to track the notification, permit, compliance, and corrective action activities required under RCRA.

LOS ANGELES CO. HMS:
Region: LA

WALKER SPRING & STAMPING CORP (Continued) **1000269354**

Permit Category: Not reported
Facility Id: 013601-013997
Facility Type: Not reported
Facility Status: Closed
Area: 1H
Permit Number: Not reported
Permit Status: Not reported

ECHO:
Envid: 1000269354
Registry ID: 110002633552
DFR URL: http://echo.epa.gov/detailed_facility_report?fid=110002633552

L50 **WALKER SPRING AND STAMP CORP** **SWEEPS UST** **S106934189**
East **14831 SPRING AVE** **N/A**
< 1/8 **SANTE FE SPRINGS, CA**
0.118 mi.
624 ft. **Site 2 of 4 in cluster L**

Relative:
Lower

Actual:
75 ft.

SWEEPS UST:
Status: Active
Comp Number: 13997
Number: 9
Board Of Equalization: Not reported
Referral Date: 06-30-89
Action Date: Not reported
Created Date: 06-30-89
Owner Tank Id: Not reported
SWRCB Tank Id: Not reported
Tank Status: Not reported
Capacity: Not reported
Active Date: Not reported
Tank Use: Not reported
STG: Not reported
Content: Not reported
Number Of Tanks: Not reported

J51 **JADE DIESEL SERVICE** **RCRA-SQG** **1000196452**
NW **13312 MAPLEDALE** **FINDS** **CAD093067833**
< 1/8 **NORWALK, CA 90650** **ECHO**
0.123 mi.
649 ft. **Site 3 of 3 in cluster J**

Relative:
Higher

Actual:
82 ft.

RCRA-SQG:
Date form received by agency: 09/01/1996
Facility name: JADE DIESEL SERVICE
Facility address: 13312 MAPLEDALE
NORWALK, CA 90650
EPA ID: CAD093067833
Mailing address: MAPLEDALE
NORWALK, CA 90650
Contact: Not reported
Contact address: Not reported
Not reported
Contact country: US
Contact telephone: Not reported

JADE DIESEL SERVICE (Continued) **1000196452**

Contact email: Not reported
EPA Region: 09
Classification: Small Small Quantity Generator
Description: Handler: generates more than 100 and less than 1000 kg of hazardous waste during any calendar month and accumulates less than 6000 kg of hazardous waste at any time; or generates 100 kg or less of hazardous waste during any calendar month, and accumulates more than 1000 kg of hazardous waste at any time

Owner/Operator Summary:
Owner/operator name: NOT REQUIRED
Owner/operator address: NOT REQUIRED
NOT REQUIRED, ME 99999
Owner/operator country: Not reported
Owner/operator telephone: (415) 555-1212
Legal status: Private
Owner/Operator Type: Owner
Owner/Op start date: Not reported
Owner/Op end date: Not reported

Owner/operator name: NOT REQUIRED
Owner/operator address: NOT REQUIRED
NOT REQUIRED, ME 99999
Owner/operator country: Not reported
Owner/operator telephone: (415) 555-1212
Legal status: Private
Owner/Operator Type: Operator
Owner/Op start date: Not reported
Owner/Op end date: Not reported

Handler Activities Summary:
U.S. importer of hazardous waste: No
Mixed waste (haz. and radioactive): No
Recycler of hazardous waste: No
Transporter of hazardous waste: No
Treater, storer or disposer of HW: No
Underground injection activity: No
On-site burner exemption: No
Furnace exemption: No
Used oil fuel burner: No
Used oil processor: No
User oil refiner: No
Used oil fuel marketer to burner: No
Used oil Specification marketer: No
Used oil transfer facility: No
Used oil transporter: No

Violation Status: No violations found

FINDS:

Registry ID: 110002663895

Environmental Interest/Information System
RCRAInfo is a national information system that supports the Resource Conservation and Recovery Act (RCRA) program through the tracking of events and activities related to facilities that generate, transport,

JADE DIESEL SERVICE (Continued) **1000196452**

and treat, store, or dispose of hazardous waste. RCRAInfo allows RCRA program staff to track the notification, permit, compliance, and corrective action activities required under RCRA.

ECHO:
Envid: 1000196452
Registry ID: 110002663895
DFR URL: http://echo.epa.gov/detailed_facility_report?fid=110002663895

---

52 ESE 1/8-1/4 0.127 mi. 668 ft.

CLOVER ENTERPRISES, INC
13701 EXCELSIOR DR
SANTA FE SPRINGS, CA 90670

RCRA-SQG 1000430725
FINDS CAD008319733
ECHO

Relative: Lower

Actual: 74 ft.

RCRA-SQG:
Date form received by agency: 09/01/1996
Facility name: CLOVER ENTERPRISES, INC
Facility address: 13701 EXCELSIOR DR
SANTA FE SPRINGS, CA 90670
EPA ID: CAD008319733
Mailing address: EXCELSIOR DR
SANTA FE SPRINGS, CA 90670
Contact: Not reported
Contact address: Not reported
Not reported
Contact country: US
Contact telephone: Not reported
Contact email: Not reported
EPA Region: 09
Classification: Small Small Quantity Generator
Description: Handler: generates more than 100 and less than 1000 kg of hazardous waste during any calendar month and accumulates less than 6000 kg of hazardous waste at any time; or generates 100 kg or less of hazardous waste during any calendar month, and accumulates more than 1000 kg of hazardous waste at any time

Owner/Operator Summary:
Owner/operator name: R A HOLLINGSEAD
Owner/operator address: NOT REQUIRED
NOT REQUIRED, ME 99999
Owner/operator country: Not reported
Owner/operator telephone: (415) 555-1212
Legal status: Private
Owner/Operator Type: Owner
Owner/Op start date: Not reported
Owner/Op end date: Not reported

Owner/operator name: NOT REQUIRED
Owner/operator address: NOT REQUIRED
NOT REQUIRED, ME 99999
Owner/operator country: Not reported
Owner/operator telephone: (415) 555-1212
Legal status: Private
Owner/Operator Type: Operator
Owner/Op start date: Not reported

CLOVER ENTERPRISES, INC (Continued) **1000430725**

Owner/Op end date: Not reported

Handler Activities Summary:
U.S. importer of hazardous waste: No
Mixed waste (haz. and radioactive): No
Recycler of hazardous waste: No
Transporter of hazardous waste: No
Treater, storer or disposer of HW: No
Underground injection activity: No
On-site burner exemption: No
Furnace exemption: No
Used oil fuel burner: No
Used oil processor: No
User oil refiner: No
Used oil fuel marketer to burner: No
Used oil Specification marketer: No
Used oil transfer facility: No
Used oil transporter: No

Violation Status: No violations found

FINDS:

Registry ID: 110002632429

Environmental Interest/Information System
RCRAInfo is a national information system that supports the Resource Conservation and Recovery Act (RCRA) program through the tracking of events and activities related to facilities that generate, transport, and treat, store, or dispose of hazardous waste. RCRAInfo allows RCRA program staff to track the notification, permit, compliance, and corrective action activities required under RCRA.

ECHO:
Envid: 1000430725
Registry ID: 110002632429
DFR URL: http://echo.epa.gov/detailed_facility_report?fid=110002632429

M53 **GENERAL SWITCHGEAR INC** **RCRA NonGen / NLR** **1000472922**
ENE **14729 SPRING ST** **FINDS** **CAD982435398**
1/8-1/4 **SANTA FE SPRINGS, CA 90670** **ECHO**
0.135 mi.
713 ft. **Site 1 of 5 in cluster M**

Relative:
Lower

Actual:
76 ft.

RCRA NonGen / NLR:
Date form received by agency: 10/21/1994
Facility name: UNIQUE STAMPING & COATING
Facility address: 14729 SPRING ST
SANTA FE SPRINGS, CA 90670
EPA ID: CAD982435398
Mailing address: 13629 TALC ST
SANTA FE SPRINGS, CA 90670
Contact: ENVIRONMENTAL MANAGER
Contact address: 14729 SPRING ST
SANTA FE SPRINGS, CA 90670
Contact country: US

GENERAL SWITCHGEAR INC (Continued) **1000472922**

Contact telephone: (213) 802-2025
Contact email: Not reported
EPA Region: 09
Classification: Non-Generator
Description: Handler: Non-Generators do not presently generate hazardous waste

Owner/Operator Summary:
Owner/operator name: DEAN KOMIYAMA
Owner/operator address: NOT REQUIRED
NOT REQUIRED, ME 99999
Owner/operator country: Not reported
Owner/operator telephone: (415) 555-1212
Legal status: Private
Owner/Operator Type: Owner
Owner/Op start date: Not reported
Owner/Op end date: Not reported

Owner/operator name: NOT REQUIRED
Owner/operator address: NOT REQUIRED
NOT REQUIRED, ME 99999
Owner/operator country: Not reported
Owner/operator telephone: (415) 555-1212
Legal status: Private
Owner/Operator Type: Operator
Owner/Op start date: Not reported
Owner/Op end date: Not reported

Handler Activities Summary:
U.S. importer of hazardous waste: No
Mixed waste (haz. and radioactive): No
Recycler of hazardous waste: No
Transporter of hazardous waste: No
Treater, storer or disposer of HW: No
Underground injection activity: No
On-site burner exemption: No
Furnace exemption: No
Used oil fuel burner: No
Used oil processor: No
User oil refiner: No
Used oil fuel marketer to burner: No
Used oil Specification marketer: No
Used oil transfer facility: No
Used oil transporter: No

Violation Status: No violations found

FINDS:

Registry ID: 110002811173

Environmental Interest/Information System
AIR EMISSIONS CLASSIFICATION UNKNOWN

RCRAInfo is a national information system that supports the Resource Conservation and Recovery Act (RCRA) program through the tracking of events and activities related to facilities that generate, transport, and treat, store, or dispose of hazardous waste. RCRAInfo allows RCRA

GENERAL SWITCHGEAR INC (Continued) **1000472922**

program staff to track the notification, permit, compliance, and corrective action activities required under RCRA.

ECHO:
Envid: 1000472922
Registry ID: 110002811173
DFR URL: http://echo.epa.gov/detailed_facility_report?fid=110002811173

M54 **GENERAL SWITCHGEAR INC** **RCRA-SQG** **1000472883**
ENE **14729 SPRING ST** **EMI** **CAD982434615**
1/8-1/4 **SANTA FE SPRINGS, CA 90670**
0.135 mi.
713 ft. **Site 2 of 5 in cluster M**

Relative:
Lower

Actual:
76 ft.

RCRA-SQG:
Date form received by agency: 10/21/1994
Facility name: GENERAL SWITCHGEAR INC
Facility address: 14729 SPRING ST
SANTA FE SPRINGS, CA 90670
EPA ID: CAD982434615
Contact: SEAN ALESAFAR
Contact address: 14729 SPRING ST
SANTA FE SPRINGS, CA 90670
Contact country: US
Contact telephone: (310) 921-0605
Contact email: Not reported
EPA Region: 09
Classification: Small Small Quantity Generator
Description: Handler: generates more than 100 and less than 1000 kg of hazardous waste during any calendar month and accumulates less than 6000 kg of hazardous waste at any time; or generates 100 kg or less of hazardous waste during any calendar month, and accumulates more than 1000 kg of hazardous waste at any time

Owner/Operator Summary:
Owner/operator name: IRAJ AHMADI AND CHARLES VEZZETTI
Owner/operator address: 14729 SPRING AVE
SANTA FE SPRINGS, CA 90670
Owner/operator country: Not reported
Owner/operator telephone: (310) 921-0605
Legal status: Private
Owner/Operator Type: Owner
Owner/Op start date: Not reported
Owner/Op end date: Not reported

Owner/operator name: NOT REQUIRED
Owner/operator address: NOT REQUIRED
NOT REQUIRED, ME 99999
Owner/operator country: Not reported
Owner/operator telephone: (415) 555-1212
Legal status: Private
Owner/Operator Type: Operator
Owner/Op start date: Not reported
Owner/Op end date: Not reported

GENERAL SWITCHGEAR INC (Continued) **1000472883**

Handler Activities Summary:
U.S. importer of hazardous waste: No
Mixed waste (haz. and radioactive): No
Recycler of hazardous waste: No
Transporter of hazardous waste: Yes
Treater, storer or disposer of HW: No
Underground injection activity: No
On-site burner exemption: No
Furnace exemption: No
Used oil fuel burner: No
Used oil processor: No
User oil refiner: No
Used oil fuel marketer to burner: No
Used oil Specification marketer: No
Used oil transfer facility: No
Used oil transporter: No

Violation Status: No violations found

EMI:
Year: 1997
County Code: 19
Air Basin: SC
Facility ID: 90831
Air District Name: SC
SIC Code: 3613
Air District Name: SOUTH COAST AQMD
Community Health Air Pollution Info System: Not reported
Consolidated Emission Reporting Rule: Not reported
Total Organic Hydrocarbon Gases Tons/Yr: 5
Reactive Organic Gases Tons/Yr: 4
Carbon Monoxide Emissions Tons/Yr: 0
NOX - Oxides of Nitrogen Tons/Yr: 0
SOX - Oxides of Sulphur Tons/Yr: 0
Particulate Matter Tons/Yr: 0
Part. Matter 10 Micrometers and Smllr Tons/Yr: 0

Year: 1998
County Code: 19
Air Basin: SC
Facility ID: 90831
Air District Name: SC
SIC Code: 3613
Air District Name: SOUTH COAST AQMD
Community Health Air Pollution Info System: Not reported
Consolidated Emission Reporting Rule: Not reported
Total Organic Hydrocarbon Gases Tons/Yr: 4
Reactive Organic Gases Tons/Yr: 4
Carbon Monoxide Emissions Tons/Yr: 0
NOX - Oxides of Nitrogen Tons/Yr: 0
SOX - Oxides of Sulphur Tons/Yr: 0
Particulate Matter Tons/Yr: 0
Part. Matter 10 Micrometers and Smllr Tons/Yr: 0

Year: 1999
County Code: 19
Air Basin: SC

GENERAL SWITCHGEAR INC (Continued) **1000472883**

Facility ID:	90831
Air District Name:	SC
SIC Code:	3613
Air District Name:	SOUTH COAST AQMD
Community Health Air Pollution Info System:	Not reported
Consolidated Emission Reporting Rule:	Not reported
Total Organic Hydrocarbon Gases Tons/Yr:	5
Reactive Organic Gases Tons/Yr:	4
Carbon Monoxide Emissions Tons/Yr:	0
NOX - Oxides of Nitrogen Tons/Yr:	0
SOX - Oxides of Sulphur Tons/Yr:	0
Particulate Matter Tons/Yr:	0
Part. Matter 10 Micrometers and Smllr Tons/Yr:	0

Year:	2000
County Code:	19
Air Basin:	SC
Facility ID:	90831
Air District Name:	SC
SIC Code:	3613
Air District Name:	SOUTH COAST AQMD
Community Health Air Pollution Info System:	Not reported
Consolidated Emission Reporting Rule:	Not reported
Total Organic Hydrocarbon Gases Tons/Yr:	5
Reactive Organic Gases Tons/Yr:	4
Carbon Monoxide Emissions Tons/Yr:	0
NOX - Oxides of Nitrogen Tons/Yr:	0
SOX - Oxides of Sulphur Tons/Yr:	0
Particulate Matter Tons/Yr:	0
Part. Matter 10 Micrometers and Smllr Tons/Yr:	0

Year:	2001
County Code:	19
Air Basin:	SC
Facility ID:	90831
Air District Name:	SC
SIC Code:	3613
Air District Name:	SOUTH COAST AQMD
Community Health Air Pollution Info System:	Not reported
Consolidated Emission Reporting Rule:	Not reported
Total Organic Hydrocarbon Gases Tons/Yr:	5
Reactive Organic Gases Tons/Yr:	4
Carbon Monoxide Emissions Tons/Yr:	0
NOX - Oxides of Nitrogen Tons/Yr:	0
SOX - Oxides of Sulphur Tons/Yr:	0
Particulate Matter Tons/Yr:	0
Part. Matter 10 Micrometers and Smllr Tons/Yr:	0

L55 **PUMP ENGINEERING CO** **HIST UST** **U001565099**
East **14906 SPRING AVE** **N/A**
1/8-1/4 **SANTA FE SPRINGS, CA 90670**
0.138 mi.
731 ft. **Site 3 of 4 in cluster L**

Relative:
Lower

Actual:
74 ft.

HIST UST:

File Number:	00027E11
URL:	http://geotracker.waterboards.ca.gov/ustpdfs/pdf/00027E11.pdf
Region:	STATE
Facility ID:	00000033977
Facility Type:	Other
Other Type:	DISTRIBUTOR
Contact Name:	J. L. HAMILTON
Telephone:	2139214444
Owner Name:	PUMP ENGINEERING CO.
Owner Address:	14906 SPRING AVE.
Owner City,St,Zip:	SANTA FE SPRINGS, CA 90670
Total Tanks:	0001
Tank Num:	001
Container Num:	#1
Year Installed:	1970
Tank Capacity:	00001000
Tank Used for:	PRODUCT
Type of Fuel:	UNLEADED
Container Construction Thickness:	3/16
Leak Detection:	Stock Inventor

Click here for Geo Tracker PDF:

L56 **CLOVER MNFG CO** **SWEEPS UST** **S106924731**
East **14906 SPRING AVE** **N/A**
1/8-1/4 **SANTE FE SPRINGS, CA**
0.138 mi.
731 ft. **Site 4 of 4 in cluster L**

Relative:
Lower

Actual:
74 ft.

SWEEPS UST:

Status:	Active
Comp Number:	12318
Number:	9
Board Of Equalization:	Not reported
Referral Date:	06-30-89
Action Date:	Not reported
Created Date:	06-30-89
Owner Tank Id:	Not reported
SWRCB Tank Id:	Not reported
Tank Status:	Not reported
Capacity:	Not reported
Active Date:	Not reported
Tank Use:	Not reported
STG:	Not reported
Content:	Not reported
Number Of Tanks:	Not reported

57
South
1/8-1/4
0.142 mi.
752 ft.

FORMER CENTERLINE WHEEL FACILITY
15105 RADIUS PLACE AND 13521 FREEWAY DRIVE
SANTA FE SPRINGS, CA 90670

ENVIROSTOR
VCP

S110653099
N/A

Relative:
Lower

Actual:
77 ft.

ENVIROSTOR:

Facility ID:	60001354
Status:	Active
Status Date:	10/07/2010
Site Code:	301501
Site Type:	Voluntary Cleanup
Site Type Detailed:	Voluntary Cleanup
Acres:	1
NPL:	NO
Regulatory Agencies:	SMBRP
Lead Agency:	SMBRP
Program Manager:	Armen Minassian
Supervisor:	Javier Hinojosa
Division Branch:	Cleanup Chatsworth
Assembly:	57
Senate:	32
Special Program:	Voluntary Cleanup Program
Restricted Use:	NO
Site Mgmt Req:	NONE SPECIFIED
Funding:	Responsible Party
Latitude:	33.89325
Longitude:	-118.0437
APN:	8069-016-016, 8069-016-019
Past Use:	ABOVE GROUND STORAGE TANKS, HAZARDOUS WASTE STORAGE - TANKS/CONTAINERS, MACHINE SHOP, MANUFACTURING - METAL, MANUFACTURING - OTHER, METAL FINISHING
Potential COC:	Arsenic Tetrachloroethylene (PCE Trichloroethylene (TCE
Confirmed COC:	Tetrachloroethylene (PCE Trichloroethylene (TCE
Potential Description:	OTH, SOIL, SV
Alias Name:	8069-016-016
Alias Type:	APN
Alias Name:	8069-016-019
Alias Type:	APN
Alias Name:	301501
Alias Type:	Project Code (Site Code)
Alias Name:	60001354
Alias Type:	Envirostor ID Number

Completed Info:

Completed Area Name:	PROJECT WIDE
Completed Sub Area Name:	Not reported
Completed Document Type:	Annual Oversight Cost Estimate
Completed Date:	10/26/2011
Comments:	Not reported
Completed Area Name:	PROJECT WIDE
Completed Sub Area Name:	Not reported
Completed Document Type:	Voluntary Cleanup Agreement
Completed Date:	11/04/2010
Comments:	Not reported
Completed Area Name:	PROJECT WIDE
Completed Sub Area Name:	Not reported
Completed Document Type:	Annual Oversight Cost Estimate

FORMER CENTERLINE WHEEL FACILITY (Continued) **S110653099**

Completed Date: 09/04/2013
Comments: Completed

Completed Area Name: PROJECT WIDE
Completed Sub Area Name: Not reported
Completed Document Type: Annual Oversight Cost Estimate
Completed Date: 10/16/2012
Comments: Not reported

Completed Area Name: PROJECT WIDE
Completed Sub Area Name: Not reported
Completed Document Type: Annual Oversight Cost Estimate
Completed Date: 09/17/2014
Comments: Completed

Completed Area Name: PROJECT WIDE
Completed Sub Area Name: Not reported
Completed Document Type: Removal Action Workplan
Completed Date: 07/13/2011
Comments: Not reported

Completed Area Name: PROJECT WIDE
Completed Sub Area Name: Not reported
Completed Document Type: Site Characterization Workplan
Completed Date: 02/11/2011
Comments: Work Plan Approved

Completed Area Name: PROJECT WIDE
Completed Sub Area Name: Not reported
Completed Document Type: Fact Sheets
Completed Date: 05/03/2011
Comments: Not reported

Completed Area Name: PROJECT WIDE
Completed Sub Area Name: Not reported
Completed Document Type: Community Profile
Completed Date: 05/03/2011
Comments: Not reported

Completed Area Name: PROJECT WIDE
Completed Sub Area Name: Not reported
Completed Document Type: Public Notice
Completed Date: 05/03/2011
Comments: Not reported

Completed Area Name: PROJECT WIDE
Completed Sub Area Name: Not reported
Completed Document Type: Removal Action Completion Report
Completed Date: 12/15/2011
Comments: Completed

Completed Area Name: PROJECT WIDE
Completed Sub Area Name: Not reported
Completed Document Type: Site Characterization Workplan
Completed Date: 04/24/2013
Comments: Completed

FORMER CENTERLINE WHEEL FACILITY (Continued) **S110653099**

Completed Area Name: PROJECT WIDE
Completed Sub Area Name: Not reported
Completed Document Type: Technical Report
Completed Date: 02/24/2014
Comments: Not reported

Completed Area Name: PROJECT WIDE
Completed Sub Area Name: Not reported
Completed Document Type: Removal Action Completion Report
Completed Date: 06/26/2014
Comments: Not reported

Completed Area Name: PROJECT WIDE
Completed Sub Area Name: Not reported
Completed Document Type: Technical Report
Completed Date: 02/24/2014
Comments: Not reported

Future Area Name: PROJECT WIDE
Future Sub Area Name: Not reported
Future Document Type: Certification
Future Due Date: 2016
Schedule Area Name: PROJECT WIDE
Schedule Sub Area Name: Not reported
Schedule Document Type: Land Use Restriction
Schedule Due Date: 12/04/2015
Schedule Revised Date: Not reported

VCP:
Facility ID: 60001354
Site Type: Voluntary Cleanup
Site Type Detail: Voluntary Cleanup
Site Mgmt. Req.: NONE SPECIFIED
Acres: 1
National Priorities List: NO
Cleanup Oversight Agencies: SMBRP
Lead Agency: SMBRP
Lead Agency Description: DTSC - Site Cleanup Program
Project Manager: Armen Minassian
Supervisor: Javier Hinojosa
Division Branch: Cleanup Chatsworth
Site Code: 301501
Assembly: 57
Senate: 32
Special Programs Code: Voluntary Cleanup Program
Status: Active
Status Date: 10/07/2010
Restricted Use: NO
Funding: Responsible Party
Lat/Long: 33.89325 / -118.0437
APN: 8069-016-016, 8069-016-019
Past Use: ABOVE GROUND STORAGE TANKS, HAZARDOUS WASTE STORAGE - TANKS/CONTAINERS, MACHINE SHOP, MANUFACTURING - METAL, MANUFACTURING - OTHER, METAL FINISHING
Potential COC: 30001, 30022, 30027
Confirmed COC: 30022,30027
Potential Description: OTH, SOIL, SV

FORMER CENTERLINE WHEEL FACILITY (Continued) **S110653099**

Alias Name: 8069-016-016
Alias Type: APN
Alias Name: 8069-016-019
Alias Type: APN
Alias Name: 301501
Alias Type: Project Code (Site Code)
Alias Name: 60001354
Alias Type: Envirostor ID Number

Completed Info:
Completed Area Name: PROJECT WIDE
Completed Sub Area Name: Not reported
Completed Document Type: Annual Oversight Cost Estimate
Completed Date: 10/26/2011
Comments: Not reported

Completed Area Name: PROJECT WIDE
Completed Sub Area Name: Not reported
Completed Document Type: Voluntary Cleanup Agreement
Completed Date: 11/04/2010
Comments: Not reported

Completed Area Name: PROJECT WIDE
Completed Sub Area Name: Not reported
Completed Document Type: Annual Oversight Cost Estimate
Completed Date: 09/04/2013
Comments: Completed

Completed Area Name: PROJECT WIDE
Completed Sub Area Name: Not reported
Completed Document Type: Annual Oversight Cost Estimate
Completed Date: 10/16/2012
Comments: Not reported

Completed Area Name: PROJECT WIDE
Completed Sub Area Name: Not reported
Completed Document Type: Annual Oversight Cost Estimate
Completed Date: 09/17/2014
Comments: Completed

Completed Area Name: PROJECT WIDE
Completed Sub Area Name: Not reported
Completed Document Type: Removal Action Workplan
Completed Date: 07/13/2011
Comments: Not reported

Completed Area Name: PROJECT WIDE
Completed Sub Area Name: Not reported
Completed Document Type: Site Characterization Workplan
Completed Date: 02/11/2011
Comments: Work Plan Approved

Completed Area Name: PROJECT WIDE
Completed Sub Area Name: Not reported
Completed Document Type: Fact Sheets
Completed Date: 05/03/2011
Comments: Not reported

FORMER CENTERLINE WHEEL FACILITY (Continued) **S110653099**

Completed Area Name: PROJECT WIDE
Completed Sub Area Name: Not reported
Completed Document Type: Community Profile
Completed Date: 05/03/2011
Comments: Not reported

Completed Area Name: PROJECT WIDE
Completed Sub Area Name: Not reported
Completed Document Type: Public Notice
Completed Date: 05/03/2011
Comments: Not reported

Completed Area Name: PROJECT WIDE
Completed Sub Area Name: Not reported
Completed Document Type: Removal Action Completion Report
Completed Date: 12/15/2011
Comments: Completed

Completed Area Name: PROJECT WIDE
Completed Sub Area Name: Not reported
Completed Document Type: Site Characterization Workplan
Completed Date: 04/24/2013
Comments: Completed

Completed Area Name: PROJECT WIDE
Completed Sub Area Name: Not reported
Completed Document Type: Technical Report
Completed Date: 02/24/2014
Comments: Not reported

Completed Area Name: PROJECT WIDE
Completed Sub Area Name: Not reported
Completed Document Type: Removal Action Completion Report
Completed Date: 06/26/2014
Comments: Not reported

Completed Area Name: PROJECT WIDE
Completed Sub Area Name: Not reported
Completed Document Type: Technical Report
Completed Date: 02/24/2014
Comments: Not reported

Future Area Name: PROJECT WIDE
Future Sub Area Name: Not reported
Future Document Type: Certification
Future Due Date: 2016
Schedule Area Name: PROJECT WIDE
Schedule Sub Area Name: Not reported
Schedule Document Type: Land Use Restriction
Schedule Due Date: 12/04/2015
Schedule Revised Date: Not reported

58
NE
1/8-1/4
0.145 mi.
767 ft.

TWIST TITE MFG INC
13649 PUMICE STREET
SANTA FE SPRINGS, CA 90631

RCRA-SQG **1006930238**
CAR000147181

Relative:
Lower

Actual:
78 ft.

RCRA-SQG:

Date form received by agency:	08/13/2003
Facility name:	TWIST TITE MFG INC
Facility address:	13649 PUMICE STREET SANTA FE SPRINGS, CA 90631
EPA ID:	CAR000147181
Contact:	MARTHA LEONARD
Contact address:	13649 PUMICE STREET SANTA FE SPRINGS, CA 90631
Contact country:	US
Contact telephone:	562-407-1733
Contact email:	Not reported
EPA Region:	09
Classification:	Small Small Quantity Generator
Description:	Handler: generates more than 100 and less than 1000 kg of hazardous waste during any calendar month and accumulates less than 6000 kg of hazardous waste at any time; or generates 100 kg or less of hazardous waste during any calendar month, and accumulates more than 1000 kg of hazardous waste at any time

Owner/Operator Summary:

Owner/operator name:	JERRY ELLINGHOUSE
Owner/operator address:	Not reported Not reported
Owner/operator country:	Not reported
Owner/operator telephone:	Not reported
Legal status:	Private
Owner/Operator Type:	Owner
Owner/Op start date:	08/01/1994
Owner/Op end date:	Not reported
Owner/operator name:	TERRY MASL
Owner/operator address:	Not reported Not reported
Owner/operator country:	Not reported
Owner/operator telephone:	Not reported
Legal status:	Private
Owner/Operator Type:	Operator
Owner/Op start date:	07/01/1996
Owner/Op end date:	Not reported

Handler Activities Summary:

U.S. importer of hazardous waste:	No
Mixed waste (haz. and radioactive):	No
Recycler of hazardous waste:	No
Transporter of hazardous waste:	No
Treater, storer or disposer of HW:	No
Underground injection activity:	No
On-site burner exemption:	No
Furnace exemption:	No
Used oil fuel burner:	No
Used oil processor:	No

TWIST TITE MFG INC (Continued) **1006930238**

User oil refiner: No
Used oil fuel marketer to burner: No
Used oil Specification marketer: No
Used oil transfer facility: No
Used oil transporter: No

. Waste code: D001
. Waste name: IGNITABLE WASTE

. Waste code: D018
. Waste name: BENZENE

. Waste code: D039
. Waste name: TETRACHLOROETHYLENE

. Waste code: D040
. Waste name: TRICHLORETHYLENE

Violation Status: No violations found

N59 **FOXMEYER HOSPITAL SUPPLY** **SWEEPS UST** **S106926387**
North **14518 BEST AVE** **N/A**
1/8-1/4 **SANTE FE SPRINGS, CA**
0.164 mi.
866 ft. **Site 1 of 2 in cluster N**

Relative:
Higher

Actual:
81 ft.

SWEEPS UST:
Status: Active
Comp Number: 13577
Number: 9
Board Of Equalization: Not reported
Referral Date: 06-30-89
Action Date: Not reported
Created Date: 06-30-89
Owner Tank Id: Not reported
SWRCB Tank Id: Not reported
Tank Status: Not reported
Capacity: Not reported
Active Date: Not reported
Tank Use: Not reported
STG: Not reported
Content: Not reported
Number Of Tanks: Not reported

---

60 **INTERIOR SYSTEMS INC** **RCRA-SQG** **1007569129**
ESE **15160 SPRING AVENUE** **HAZNET** **CAR000156026**
1/8-1/4 **SANTA FE SPRINGS, CA 90670**
0.170 mi.
897 ft.

Relative:
Lower

Actual:
72 ft.

RCRA-SQG:
Date form received by agency: 09/02/2004
Facility name: INTERIOR SYSTEMS INC
Facility address: 15160 SPRING AVENUE
SANTA FE SPRINGS, CA 90670
EPA ID: CAR000156026
Mailing address: 15160 SPRING AVE

INTERIOR SYSTEMS INC (Continued) **1007569129**

SANTA FE SPRINGS, CA 90670
Contact: ALAN PATTI
Contact address: 15160 SPRING AVE
SANTA FE SPRINGS, CA 90670
Contact country: US
Contact telephone: 562-483-7088
Contact email: Not reported
EPA Region: 09
Classification: Small Small Quantity Generator
Description: Handler: generates more than 100 and less than 1000 kg of hazardous waste during any calendar month and accumulates less than 6000 kg of hazardous waste at any time; or generates 100 kg or less of hazardous waste during any calendar month, and accumulates more than 1000 kg of hazardous waste at any time

Owner/Operator Summary:
Owner/operator name: PROLOGIS TRUST
Owner/operator address: Not reported
Not reported
Owner/operator country: US
Owner/operator telephone: Not reported
Legal status: Private
Owner/Operator Type: Operator
Owner/Op start date: 03/07/1997
Owner/Op end date: Not reported

Owner/operator name: INTERIOR SYSTEMS INC
Owner/operator address: Not reported
Not reported
Owner/operator country: US
Owner/operator telephone: Not reported
Legal status: Private
Owner/Operator Type: Owner
Owner/Op start date: 01/02/2003
Owner/Op end date: Not reported

Handler Activities Summary:
U.S. importer of hazardous waste: No
Mixed waste (haz. and radioactive): No
Recycler of hazardous waste: No
Transporter of hazardous waste: No
Treater, storer or disposer of HW: No
Underground injection activity: No
On-site burner exemption: No
Furnace exemption: No
Used oil fuel burner: No
Used oil processor: No
User oil refiner: No
Used oil fuel marketer to burner: No
Used oil Specification marketer: No
Used oil transfer facility: No
Used oil transporter: No

. Waste code: D001
. Waste name: IGNITABLE WASTE

INTERIOR SYSTEMS INC (Continued) **1007569129**

. Waste code: D035
. Waste name: METHYL ETHYL KETONE

. Waste code: F003
. Waste name: THE FOLLOWING SPENT NONHALOGENATED SOLVENTS: XYLENE, ACETONE, ETHYL ACETATE, ETHYL BENZENE, ETHYL ETHER, METHYL ISOBUTYL KETONE, N-BUTYL ALCOHOL, CYCLOHEXANONE, AND METHANOL; ALL SPENT SOLVENT MIXTURES/BLENDS CONTAINING, BEFORE USE, ONLY THE ABOVE SPENT NONHALOGENATED SOLVENTS; AND ALL SPENT SOLVENT MIXTURES/BLENDS CONTAINING, BEFORE USE, ONE OR MORE OF THE ABOVE NONHALOGENATED SOLVENTS, AND A TOTAL OF TEN PERCENT OR MORE (BY VOLUME) OF ONE OR MORE OF THOSE SOLVENTS LISTED IN F001, F002, F004, AND F005; AND STILL BOTTOMS FROM THE RECOVERY OF THESE SPENT SOLVENTS AND SPENT SOLVENT MIXTURES.

. Waste code: F005
. Waste name: THE FOLLOWING SPENT NONHALOGENATED SOLVENTS: TOLUENE, METHYL ETHYL KETONE, CARBON DISULFIDE, ISOBUTANOL, PYRIDINE, BENZENE, 2-ETHOXYETHANOL, AND 2-NITROPROPANE; ALL SPENT SOLVENT MIXTURES/BLENDS CONTAINING, BEFORE USE, A TOTAL OF TEN PERCENT OR MORE (BY VOLUME) OF ONE OR MORE OF THE ABOVE NONHALOGENATED SOLVENTS OR THOSE SOLVENTS LISTED IN F001, F002, OR F004; AND STILL BOTTOMS FROM THE RECOVERY OF THESE SPENT SOLVENTS AND SPENT SOLVENT MIXTURES.

Historical Generators:
Date form received by agency: 08/11/2004
Site name: INTERIOR SYSTEMS INC
Classification: Small Quantity Generator

. Waste code: F003
. Waste name: THE FOLLOWING SPENT NONHALOGENATED SOLVENTS: XYLENE, ACETONE, ETHYL ACETATE, ETHYL BENZENE, ETHYL ETHER, METHYL ISOBUTYL KETONE, N-BUTYL ALCOHOL, CYCLOHEXANONE, AND METHANOL; ALL SPENT SOLVENT MIXTURES/BLENDS CONTAINING, BEFORE USE, ONLY THE ABOVE SPENT NONHALOGENATED SOLVENTS; AND ALL SPENT SOLVENT MIXTURES/BLENDS CONTAINING, BEFORE USE, ONE OR MORE OF THE ABOVE NONHALOGENATED SOLVENTS, AND A TOTAL OF TEN PERCENT OR MORE (BY VOLUME) OF ONE OR MORE OF THOSE SOLVENTS LISTED IN F001, F002, F004, AND F005; AND STILL BOTTOMS FROM THE RECOVERY OF THESE SPENT SOLVENTS AND SPENT SOLVENT MIXTURES.

Violation Status: No violations found

HAZNET:
envid: 1007569129
Year: 2007
GEPAID: CAR000156026
Contact: OSCAR PEREZ/PLT MGR
Telephone: 5624837088
Mailing Name: Not reported
Mailing Address: 15160 SPRING AVE
Mailing City,St,Zip: SANTA FE SPRINGS, CA 906700000
Gen County: Not reported
TSD EPA ID: CAD008252405
TSD County: Not reported
Waste Category: Other organic solids
Disposal Method: Storage, Bulking, And/Or Transfer Off Site--No Treatment/Reovery

INTERIOR SYSTEMS INC (Continued) **1007569129**

(H010-H129) Or (H131-H135)
Tons: 1.47
Cat Decode: Other organic solids
Method Decode: Storage, Bulking, And/Or Transfer Off Site--No Treatment/Reovery (H010-H129) Or (H131-H135)
Facility County: Los Angeles

envid: 1007569129
Year: 2006
GEPAID: CAR000156026
Contact: ALAN PATTI
Telephone: 5624837088
Mailing Name: Not reported
Mailing Address: 15160 SPRING AVE
Mailing City,St,Zip: SANTA FE SPRINGS, CA 906700000
Gen County: Not reported
TSD EPA ID: CAD008252405
TSD County: Not reported
Waste Category: Other organic solids
Disposal Method: Transfer Station
Tons: 0.42
Cat Decode: Other organic solids
Method Decode: Transfer Station
Facility County: Los Angeles

envid: 1007569129
Year: 2006
GEPAID: CAR000156026
Contact: ALAN PATTI
Telephone: 5624837088
Mailing Name: Not reported
Mailing Address: 15160 SPRING AVE
Mailing City,St,Zip: SANTA FE SPRINGS, CA 906700000
Gen County: Not reported
TSD EPA ID: CAD008252405
TSD County: Not reported
Waste Category: Other organic solids
Disposal Method: Transfer Station
Tons: 0.4
Cat Decode: Other organic solids
Method Decode: Transfer Station
Facility County: Los Angeles

envid: 1007569129
Year: 2006
GEPAID: CAR000156026
Contact: ALAN PATTI
Telephone: 5624837088
Mailing Name: Not reported
Mailing Address: 15160 SPRING AVE
Mailing City,St,Zip: SANTA FE SPRINGS, CA 906700000
Gen County: Not reported
TSD EPA ID: CAD008252405
TSD County: Not reported
Waste Category: Other organic solids
Disposal Method: Storage, Bulking, And/Or Transfer Off Site--No Treatment/Reovery (H010-H129) Or (H131-H135)

INTERIOR SYSTEMS INC (Continued) **1007569129**

Tons:	0.7
Cat Decode:	Other organic solids
Method Decode:	Storage, Bulking, And/Or Transfer Off Site--No Treatment/Reovery (H010-H129) Or (H131-H135)
Facility County:	Los Angeles
envid:	1007569129
Year:	2005
GEPAID:	CAR000156026
Contact:	ALAN PATTI
Telephone:	5624837088
Mailing Name:	Not reported
Mailing Address:	15160 SPRING AVE
Mailing City,St,Zip:	SANTA FE SPRINGS, CA 906700000
Gen County:	Not reported
TSD EPA ID:	CAD008252405
TSD County:	Not reported
Waste Category:	Other organic solids
Disposal Method:	Transfer Station
Tons:	1.52
Cat Decode:	Other organic solids
Method Decode:	Transfer Station
Facility County:	Los Angeles

Click this hyperlink while viewing on your computer to access
2 additional CA_HAZNET: record(s) in the EDR Site Report.

O61 **SUPERIOR TRANS MED** **SWEEPS UST** **S106932706**
ENE **14700 SPRING ST** **N/A**
1/8-1/4 **SANTE FE SPRINGS, CA**
0.173 mi.
915 ft. **Site 1 of 5 in cluster O**

Relative:
Lower

Actual:
77 ft.

SWEEPS UST:

Status:	Active
Comp Number:	13316
Number:	9
Board Of Equalization:	Not reported
Referral Date:	06-30-89
Action Date:	Not reported
Created Date:	06-30-89
Owner Tank Id:	Not reported
SWRCB Tank Id:	Not reported
Tank Status:	Not reported
Capacity:	Not reported
Active Date:	Not reported
Tank Use:	Not reported
STG:	Not reported
Content:	Not reported
Number Of Tanks:	Not reported

O62 **G AND K SERVICES** **RCRA-LQG** **1010314151**
ENE **14700 SPRING AVE** **HAZNET** **CAR000182675**
1/8-1/4 **SANTA FE SPRINGS, CA 90670**
0.173 mi.
915 ft. **Site 2 of 5 in cluster O**

Relative:
Lower

Actual:
77 ft.

RCRA-LQG:

Date form received by agency:	03/21/2007
Facility name:	G AND K SERVICES
Facility address:	14700 SPRING AVE SANTA FE SPRINGS, CA 90670
EPA ID:	CAR000182675
Contact:	ROBERT G SHARP
Contact address:	14700 SPRING AVE SANTA FE SPRINGS, CA 90670
Contact country:	US
Contact telephone:	800-655-1362
Contact email:	RSHARP@GKSERVICES.COM
EPA Region:	09
Land type:	Private
Classification:	Large Quantity Generator
Description:	Handler: generates 1,000 kg or more of hazardous waste during any calendar month; or generates more than 1 kg of acutely hazardous waste during any calendar month; or generates more than 100 kg of any residue or contaminated soil, waste or other debris resulting from the cleanup of a spill, into or on any land or water, of acutely hazardous waste during any calendar month; or generates 1 kg or less of acutely hazardous waste during any calendar month, and accumulates more than 1 kg of acutely hazardous waste at any time; or generates 100 kg or less of any residue or contaminated soil, waste or other debris resulting from the cleanup of a spill, into or on any land or water, of acutely hazardous waste during any calendar month, and accumulates more than 100 kg of that material at any time

Owner/Operator Summary:

Owner/operator name:	G AND K SERVICES CO
Owner/operator address:	Not reported Not reported
Owner/operator country:	Not reported
Owner/operator telephone:	Not reported
Legal status:	Private
Owner/Operator Type:	Operator
Owner/Op start date:	08/15/1998
Owner/Op end date:	Not reported
Owner/operator name:	G AND K SERVICES CO
Owner/operator address:	5995 OPUS PKWY MINNETONKA, MN 55343
Owner/operator country:	US
Owner/operator telephone:	Not reported
Legal status:	Private
Owner/Operator Type:	Owner
Owner/Op start date:	08/15/1998
Owner/Op end date:	Not reported

Handler Activities Summary:

U.S. importer of hazardous waste:	No
Mixed waste (haz. and radioactive):	No

G AND K SERVICES (Continued) **1010314151**

Recycler of hazardous waste: No
Transporter of hazardous waste: No
Treater, storer or disposer of HW: No
Underground injection activity: No
On-site burner exemption: No
Furnace exemption: No
Used oil fuel burner: No
Used oil processor: No
User oil refiner: No
Used oil fuel marketer to burner: No
Used oil Specification marketer: No
Used oil transfer facility: No
Used oil transporter: No

. Waste code: D001
. Waste name: IGNITABLE WASTE

Facility Has Received Notices of Violations:
Regulation violated: Not reported
Area of violation: Generators - Pre-transport
Date violation determined: 02/09/2007
Date achieved compliance: 07/25/2007
Violation lead agency: EPA
Enforcement action: SINGLE SITE CA/FO
Enforcement action date: 09/30/2008
Enf. disposition status: Action Satisfied (Case Closed)
Enf. disp. status date: 09/30/2008
Enforcement lead agency: EPA
Proposed penalty amount: Not reported
Final penalty amount: 222500
Paid penalty amount: Not reported

Regulation violated: Not reported
Area of violation: TSD IS-Air Emission Standards - Equipment Leaks
Date violation determined: 02/09/2007
Date achieved compliance: 07/25/2007
Violation lead agency: EPA
Enforcement action: SINGLE SITE CA/FO
Enforcement action date: 09/30/2008
Enf. disposition status: Action Satisfied (Case Closed)
Enf. disp. status date: 09/30/2008
Enforcement lead agency: EPA
Proposed penalty amount: Not reported
Final penalty amount: 222500
Paid penalty amount: Not reported

Regulation violated: Not reported
Area of violation: TSD IS-Contingency Plan and Emergency Procedures
Date violation determined: 02/09/2007
Date achieved compliance: 07/25/2007
Violation lead agency: EPA
Enforcement action: SINGLE SITE CA/FO
Enforcement action date: 09/30/2008
Enf. disposition status: Action Satisfied (Case Closed)
Enf. disp. status date: 09/30/2008
Enforcement lead agency: EPA
Proposed penalty amount: Not reported

G AND K SERVICES (Continued) **1010314151**

Final penalty amount: 222500
Paid penalty amount: Not reported

Regulation violated: Not reported
Area of violation: TSD IS-Air Emission Standards - Tank/SI/Container
Date violation determined: 02/09/2007
Date achieved compliance: 07/25/2007
Violation lead agency: EPA
Enforcement action: SINGLE SITE CA/FO
Enforcement action date: 09/30/2008
Enf. disposition status: Action Satisfied (Case Closed)
Enf. disp. status date: 09/30/2008
Enforcement lead agency: EPA
Proposed penalty amount: Not reported
Final penalty amount: 222500
Paid penalty amount: Not reported

Regulation violated: Not reported
Area of violation: TSD IS-General Facility Standards
Date violation determined: 02/09/2007
Date achieved compliance: 07/25/2007
Violation lead agency: EPA
Enforcement action: SINGLE SITE CA/FO
Enforcement action date: 09/30/2008
Enf. disposition status: Action Satisfied (Case Closed)
Enf. disp. status date: 09/30/2008
Enforcement lead agency: EPA
Proposed penalty amount: Not reported
Final penalty amount: 222500
Paid penalty amount: Not reported

Evaluation Action Summary:
Evaluation date: 09/30/2008
Evaluation: NOT A SIGNIFICANT NON-COMPLIER
Area of violation: Not reported
Date achieved compliance: Not reported
Evaluation lead agency: EPA

Evaluation date: 05/04/2007
Evaluation: SIGNIFICANT NON-COMPLIER
Area of violation: TSD IS-Air Emission Standards - Tank/SI/Container
Date achieved compliance: 07/25/2007
Evaluation lead agency: EPA

Evaluation date: 05/04/2007
Evaluation: SIGNIFICANT NON-COMPLIER
Area of violation: Generators - Pre-transport
Date achieved compliance: 07/25/2007
Evaluation lead agency: EPA

Evaluation date: 05/04/2007
Evaluation: SIGNIFICANT NON-COMPLIER
Area of violation: TSD IS-Contingency Plan and Emergency Procedures
Date achieved compliance: 07/25/2007
Evaluation lead agency: EPA

Evaluation date: 05/04/2007

G AND K SERVICES (Continued) **1010314151**

Evaluation: SIGNIFICANT NON-COMPLIER
Area of violation: TSD IS-General Facility Standards
Date achieved compliance: 07/25/2007
Evaluation lead agency: EPA

Evaluation date: 05/04/2007
Evaluation: SIGNIFICANT NON-COMPLIER
Area of violation: TSD IS-Air Emission Standards - Equipment Leaks
Date achieved compliance: 07/25/2007
Evaluation lead agency: EPA

Evaluation date: 02/09/2007
Evaluation: COMPLIANCE EVALUATION INSPECTION ON-SITE
Area of violation: TSD IS-Contingency Plan and Emergency Procedures
Date achieved compliance: 07/25/2007
Evaluation lead agency: EPA

Evaluation date: 02/09/2007
Evaluation: COMPLIANCE EVALUATION INSPECTION ON-SITE
Area of violation: TSD IS-General Facility Standards
Date achieved compliance: 07/25/2007
Evaluation lead agency: EPA

Evaluation date: 02/09/2007
Evaluation: COMPLIANCE EVALUATION INSPECTION ON-SITE
Area of violation: TSD IS-Air Emission Standards - Tank/SI/Container
Date achieved compliance: 07/25/2007
Evaluation lead agency: EPA

Evaluation date: 02/09/2007
Evaluation: COMPLIANCE EVALUATION INSPECTION ON-SITE
Area of violation: TSD IS-Air Emission Standards - Equipment Leaks
Date achieved compliance: 07/25/2007
Evaluation lead agency: EPA

Evaluation date: 02/09/2007
Evaluation: COMPLIANCE EVALUATION INSPECTION ON-SITE
Area of violation: Generators - Pre-transport
Date achieved compliance: 07/25/2007
Evaluation lead agency: EPA

HAZNET:
envid: 1010314151
Year: 2014
GEPAID: CAR000182675
Contact: JASPREET NARR
Telephone: 9529125718
Mailing Name: Not reported
Mailing Address: 5995 OPUS PKWY STE 500
Mailing City,St,Zip: MINNETONKA, MN 553439078
Gen County: Los Angeles
TSD EPA ID: AZC950823111
TSD County: 99
Waste Category: Unspecified sludge waste
Disposal Method: Landfill Or Surface Impoundment That Will Be Closed As Landfill(To Include On-Site Treatment And/Or Stabilization)
Tons: 309.3076
Cat Decode: Unspecified sludge waste

G AND K SERVICES (Continued) **1010314151**

Method Decode:	Landfill Or Surface Impoundment That Will Be Closed As Landfill(To Include On-Site Treatment And/Or Stabilization)
Facility County:	Los Angeles
envid:	1010314151
Year:	2014
GEPAID:	CAR000182675
Contact:	JASPREET NARR
Telephone:	9529125718
Mailing Name:	Not reported
Mailing Address:	5995 OPUS PKWY STE 500
Mailing City,St,Zip:	MINNETONKA, MN 553439078
Gen County:	Los Angeles
TSD EPA ID:	CAD028409019
TSD County:	Los Angeles
Waste Category:	Waste oil and mixed oil
Disposal Method:	Storage, Bulking, And/Or Transfer Off Site--No Treatment/Reovery (H010-H129) Or (H131-H135)
Tons:	0.266
Cat Decode:	Waste oil and mixed oil
Method Decode:	Storage, Bulking, And/Or Transfer Off Site--No Treatment/Reovery (H010-H129) Or (H131-H135)
Facility County:	Los Angeles
envid:	1010314151
Year:	2013
GEPAID:	CAR000182675
Contact:	Elizabeth Williams
Telephone:	9529155500
Mailing Name:	Not reported
Mailing Address:	5995 OPUS PKWY STE 500
Mailing City,St,Zip:	MINNETONKA, MN 553439078
Gen County:	Los Angeles
TSD EPA ID:	AZC950823111
TSD County:	99
Waste Category:	Not reported
Disposal Method:	Landfill Or Surface Impoundment That Will Be Closed As Landfill(To Include On-Site Treatment And/Or Stabilization)
Tons:	347.2336
Cat Decode:	Not reported
Method Decode:	Landfill Or Surface Impoundment That Will Be Closed As Landfill(To Include On-Site Treatment And/Or Stabilization)
Facility County:	Not reported
envid:	1010314151
Year:	2013
GEPAID:	CAR000182675
Contact:	Elizabeth Williams
Telephone:	9529155500
Mailing Name:	Not reported
Mailing Address:	5995 OPUS PKWY STE 500
Mailing City,St,Zip:	MINNETONKA, MN 553439078
Gen County:	Los Angeles
TSD EPA ID:	CAD028409019
TSD County:	Los Angeles
Waste Category:	Not reported
Disposal Method:	Storage, Bulking, And/Or Transfer Off Site--No Treatment/Reovery

G AND K SERVICES (Continued) **1010314151**

(H010-H129) Or (H131-H135)
Tons: 0.627
Cat Decode: Not reported
Method Decode: Storage, Bulking, And/Or Transfer Off Site--No Treatment/Reovery (H010-H129) Or (H131-H135)
Facility County: Not reported

envid: 1010314151
Year: 2013
GEPAID: CAR000182675
Contact: Elizabeth Williams
Telephone: 9529155500
Mailing Name: Not reported
Mailing Address: 5995 OPUS PKWY STE 500
Mailing City,St,Zip: MINNETONKA, MN 553439078
Gen County: Los Angeles
TSD EPA ID: NVT330010000
TSD County: 99
Waste Category: Not reported
Disposal Method: Landfill Or Surface Impoundment That Will Be Closed As Landfill(To Include On-Site Treatment And/Or Stabilization)
Tons: 0.075
Cat Decode: Not reported
Method Decode: Landfill Or Surface Impoundment That Will Be Closed As Landfill(To Include On-Site Treatment And/Or Stabilization)
Facility County: Not reported

Click this hyperlink while viewing on your computer to access
32 additional CA_HAZNET: record(s) in the EDR Site Report.

O63 **G&K SERVICES, INC.** **HIST UST** **U001565158**
ENE **14700 SPRING AVE** **CHMIRS** **N/A**
1/8-1/4 **SANTA FE SPRINGS, CA 90670** **EMI**
0.173 mi.
915 ft. **Site 3 of 5 in cluster O**

Relative:
Lower

Actual:
77 ft.

HIST UST:
File Number: 0002892C
URL: http://geotracker.waterboards.ca.gov/ustpdfs/pdf/0002892C.pdf
Region: STATE
Facility ID: 00000055870
Facility Type: Other
Other Type: MANUFACTURER
Contact Name: Not reported
Telephone: 2139211416
Owner Name: SUPERIOR TRANS-MED
Owner Address: 14700 SPRING AVE.
Owner City,St,Zip: SANTA FE SPRINGS, CA 90670
Total Tanks: 0002

Tank Num: 001
Container Num: 2
Year Installed: 1970
Tank Capacity: 00010000
Tank Used for: PRODUCT
Type of Fuel: UNLEADED
Container Construction Thickness: Not reported
Leak Detection: Visual

G&K SERVICES, INC. (Continued) **U001565158**

Tank Num:	002
Container Num:	1
Year Installed:	1970
Tank Capacity:	00010000
Tank Used for:	PRODUCT
Type of Fuel:	UNLEADED
Container Construction Thickness:	Not reported
Leak Detection:	Visual

Click here for Geo Tracker PDF:

CHMIRS:

OES Incident Number:	12-3847
OES notification:	07/02/2012
OES Date:	Not reported
OES Time:	Not reported
Date Completed:	**Not reported**
Property Use:	Not reported
Agency Id Number:	Not reported
Agency Incident Number:	Not reported
Time Notified:	Not reported
Time Completed:	Not reported
Surrounding Area:	Not reported
Estimated Temperature:	Not reported
Property Management:	Not reported
More Than Two Substances Involved?:	Not reported
Resp Agncy Personel # Of Decontaminated:	Not reported
Responding Agency Personel # Of Injuries:	Not reported
Responding Agency Personel # Of Fatalities:	Not reported
Others Number Of Decontaminated:	Not reported
Others Number Of Injuries:	Not reported
Others Number Of Fatalities:	Not reported
Vehicle Make/year:	Not reported
Vehicle License Number:	Not reported
Vehicle State:	Not reported
Vehicle Id Number:	Not reported
CA DOT PUC/ICC Number:	Not reported
Company Name:	Not reported
Reporting Officer Name/ID:	Not reported
Report Date:	Not reported
Facility Telephone:	Not reported
Waterway Involved:	Yes
Waterway:	storm drain
Spill Site:	Industrial Plant
Cleanup By:	Fire Dept.
Containment:	Not reported
What Happened:	Not reported
Type:	Not reported
Measure:	Unknown
Other:	Not reported
Date/Time:	2030
Year:	2012
Agency:	G & K Services
Incident Date:	7/1/2012
Admin Agency:	Santa Fe Springs Fire Department
Amount:	Not reported
Contained:	Unknown

G&K SERVICES, INC. (Continued) **U001565158**

Site Type:	storm drain
E Date:	Not reported
Substance:	Fire Suppression Foam
Quantity Released:	UNK
Unknown:	Not reported
Substance #2:	Not reported
Substance #3:	Not reported
Evacuations:	Not reported
Number of Injuries:	Not reported
Number of Fatalities:	Not reported
#1 Pipeline:	Not reported
#2 Pipeline:	Not reported
#3 Pipeline:	Not reported
#1 Vessel >= 300 Tons:	Not reported
#2 Vessel >= 300 Tons:	Not reported
#3 Vessel >= 300 Tons:	Not reported
Evacs:	Not reported
Injuries:	Not reported
Fatals:	Not reported
Comments:	Not reported
Description:	The caller is reporting a fire at an industrial laundry. The contents were textiles and shop rags (with oil residue). An unknown amount of fire suppression foam and other residue spilled into storm drain.

EMI:

Year:	2002
County Code:	19
Air Basin:	SC
Facility ID:	67675
Air District Name:	SC
SIC Code:	7218
Air District Name:	SOUTH COAST AQMD
Community Health Air Pollution Info System:	Not reported
Consolidated Emission Reporting Rule:	Not reported
Total Organic Hydrocarbon Gases Tons/Yr:	0
Reactive Organic Gases Tons/Yr:	0
Carbon Monoxide Emissions Tons/Yr:	1
NOX - Oxides of Nitrogen Tons/Yr:	2
SOX - Oxides of Sulphur Tons/Yr:	0
Particulate Matter Tons/Yr:	0
Part. Matter 10 Micrometers and Smllr Tons/Yr:	0

Year:	2003
County Code:	19
Air Basin:	SC
Facility ID:	67675
Air District Name:	SC
SIC Code:	7218
Air District Name:	SOUTH COAST AQMD
Community Health Air Pollution Info System:	Not reported
Consolidated Emission Reporting Rule:	Not reported
Total Organic Hydrocarbon Gases Tons/Yr:	0
Reactive Organic Gases Tons/Yr:	0
Carbon Monoxide Emissions Tons/Yr:	1
NOX - Oxides of Nitrogen Tons/Yr:	2

G&K SERVICES, INC. (Continued) **U001565158**

SOX - Oxides of Sulphur Tons/Yr: 0
Particulate Matter Tons/Yr: 0
Part. Matter 10 Micrometers and Smllr Tons/Yr: 0

Year: 2004
County Code: 19
Air Basin: SC
Facility ID: 67675
Air District Name: SC
SIC Code: 7218
Air District Name: SOUTH COAST AQMD
Community Health Air Pollution Info System: Not reported
Consolidated Emission Reporting Rule: Not reported
Total Organic Hydrocarbon Gases Tons/Yr: 0.2309
Reactive Organic Gases Tons/Yr: 0.09
Carbon Monoxide Emissions Tons/Yr: 0.80742
NOX - Oxides of Nitrogen Tons/Yr: 1.7981
SOX - Oxides of Sulphur Tons/Yr: 0.011252
Particulate Matter Tons/Yr: 0.11412
Part. Matter 10 Micrometers and Smllr Tons/Yr: 0.1

Year: 2008
County Code: 19
Air Basin: SC
Facility ID: 67675
Air District Name: SC
SIC Code: 7218
Air District Name: SOUTH COAST AQMD
Community Health Air Pollution Info System: Not reported
Consolidated Emission Reporting Rule: Not reported
Total Organic Hydrocarbon Gases Tons/Yr: .2960588510243312314
Reactive Organic Gases Tons/Yr: .16633885
Carbon Monoxide Emissions Tons/Yr: .48
NOX - Oxides of Nitrogen Tons/Yr: 1.34
SOX - Oxides of Sulphur Tons/Yr: .006558
Particulate Matter Tons/Yr: 1.09615
Part. Matter 10 Micrometers and Smllr Tons/Yr: 1.0418425

Year: 2009
County Code: 19
Air Basin: SC
Facility ID: 67675
Air District Name: SC
SIC Code: 7218
Air District Name: SOUTH COAST AQMD
Community Health Air Pollution Info System: Not reported
Consolidated Emission Reporting Rule: Not reported
Total Organic Hydrocarbon Gases Tons/Yr: 0.155708195168166
Reactive Organic Gases Tons/Yr: 6.5740000000000007E-2
Carbon Monoxide Emissions Tons/Yr: 0.47999999999999998
NOX - Oxides of Nitrogen Tons/Yr: 1.3200000000000001
SOX - Oxides of Sulphur Tons/Yr: 6.5319999999999996E-3
Particulate Matter Tons/Yr: 1.09615
Part. Matter 10 Micrometers and Smllr Tons/Yr: 1.0418425

Year: 2010
County Code: 19

G&K SERVICES, INC. (Continued) **U001565158**

Air Basin:	SC
Facility ID:	67675
Air District Name:	SC
SIC Code:	7218
Air District Name:	SOUTH COAST AQMD
Community Health Air Pollution Info System:	Not reported
Consolidated Emission Reporting Rule:	Not reported
Total Organic Hydrocarbon Gases Tons/Yr:	0.17914451681667401
Reactive Organic Gases Tons/Yr:	7.5450000000000003E-2
Carbon Monoxide Emissions Tons/Yr:	0.53122999999999998
NOX - Oxides of Nitrogen Tons/Yr:	1.3329
SOX - Oxides of Sulphur Tons/Yr:	6.5599999999999999E-3
Particulate Matter Tons/Yr:	1.1993199999999999
Part. Matter 10 Micrometers and Smllr Tons/Yr:	0.73826449999999999

O64 **G&K SERVICES** **RCRA-LQG 1007200007**
ENE **14700 SPRING AVENUE** **ICIS CAL000045774**
1/8-1/4 **SANTA FE SPRINGS, CA 90670**
0.173 mi.
915 ft. **Site 4 of 5 in cluster O**

Relative:
Lower

Actual:
77 ft.

RCRA-LQG:

Date form received by agency:	04/16/2006
Facility name:	G & K SERVICES
Facility address:	14700 SPRING AVENUE SANTA FE SPRINGS, CA 90670
EPA ID:	CAL000045774
Contact:	JONATHAN P NEDVED
Contact address:	Not reported Not reported
Contact country:	US
Contact telephone:	(952) 912-5866
Contact email:	JNEDVED@GKSERVICES.COM
EPA Region:	09
Classification:	Large Quantity Generator
Description:	Handler: generates 1,000 kg or more of hazardous waste during any calendar month; or generates more than 1 kg of acutely hazardous waste during any calendar month; or generates more than 100 kg of any residue or contaminated soil, waste or other debris resulting from the cleanup of a spill, into or on any land or water, of acutely hazardous waste during any calendar month; or generates 1 kg or less of acutely hazardous waste during any calendar month, and accumulates more than 1 kg of acutely hazardous waste at any time; or generates 100 kg or less of any residue or contaminated soil, waste or other debris resulting from the cleanup of a spill, into or on any land or water, of acutely hazardous waste during any calendar month, and accumulates more than 100 kg of that material at any time

Owner/Operator Summary:

Owner/operator name:	G & K SERVICES, CO.
Owner/operator address:	Not reported Not reported
Owner/operator country:	US
Owner/operator telephone:	Not reported
Legal status:	Private
Owner/Operator Type:	Operator
Owner/Op start date:	08/15/1988

G&K SERVICES (Continued) **1007200007**

Owner/Op end date: Not reported

Owner/operator name: G 7 K SERVICES, CO.
Owner/operator address: 5995 OPUS PARKWAY, SUITE 500
MINNETONKA, MN 55343
Owner/operator country: US
Owner/operator telephone: Not reported
Legal status: Private
Owner/Operator Type: Owner
Owner/Op start date: 08/15/1988
Owner/Op end date: Not reported

Handler Activities Summary:
U.S. importer of hazardous waste: No
Mixed waste (haz. and radioactive): No
Recycler of hazardous waste: No
Transporter of hazardous waste: No
Treater, storer or disposer of HW: No
Underground injection activity: No
On-site burner exemption: No
Furnace exemption: No
Used oil fuel burner: No
Used oil processor: No
User oil refiner: No
Used oil fuel marketer to burner: No
Used oil Specification marketer: No
Used oil transfer facility: No
Used oil transporter: No

. Waste code: 491
. Waste name: 491

. Waste code: D001
. Waste name: IGNITABLE WASTE

Historical Generators:
Date form received by agency: 02/06/2002
Site name: G&K SERVICES
Classification: Large Quantity Generator

. Waste code: D001
. Waste name: IGNITABLE WASTE

. Waste code: D018
. Waste name: BENZENE

. Waste code: F002
. Waste name: THE FOLLOWING SPENT HALOGENATED SOLVENTS: TETRACHLOROETHYLENE, METHYLENE CHLORIDE, TRICHLOROETHYLENE, 1,1,1-TRICHLOROETHANE, CHLOROBENZENE, 1,1,2-TRICHLORO-1,2,2-TRIFLUOROETHANE, ORTHO-DICHLOROBENZENE, TRICHLOROFLUOROMETHANE, AND 1,1,2, TRICHLOROETHANE; ALL SPENT SOLVENT MIXTURES/BLENDS CONTAINING, BEFORE USE, A TOTAL OF TEN PERCENT OR MORE (BY VOLUME) OF ONE OR MORE OF THE ABOVE HALOGENATED SOLVENTS OR THOSE SOLVENTS LISTED IN F001, F004, AND F005; AND STILL BOTTOMS FROM THE RECOVERY OF THESE SPENT SOLVENTS AND SPENT SOLVENT MIXTURES.

G&K SERVICES (Continued) **1007200007**

. Waste code: F003
. Waste name: THE FOLLOWING SPENT NONHALOGENATED SOLVENTS: XYLENE, ACETONE, ETHYL ACETATE, ETHYL BENZENE, ETHYL ETHER, METHYL ISOBUTYL KETONE, N-BUTYL ALCOHOL, CYCLOHEXANONE, AND METHANOL; ALL SPENT SOLVENT MIXTURES/BLENDS CONTAINING, BEFORE USE, ONLY THE ABOVE SPENT NONHALOGENATED SOLVENTS; AND ALL SPENT SOLVENT MIXTURES/BLENDS CONTAINING, BEFORE USE, ONE OR MORE OF THE ABOVE NONHALOGENATED SOLVENTS, AND A TOTAL OF TEN PERCENT OR MORE (BY VOLUME) OF ONE OR MORE OF THOSE SOLVENTS LISTED IN F001, F002, F004, AND F005; AND STILL BOTTOMS FROM THE RECOVERY OF THESE SPENT SOLVENTS AND SPENT SOLVENT MIXTURES.

Violation Status: No violations found

ICIS:

Enforcement Action ID: 09-2008-5021
FRS ID: 110017211961
Program ID: BR CAL000045774
Action Name: G & K SERVICES
Full Address: 14700 SPRING AVENUE SANTA FE SPRINGS CA 90670-5108
State: California
Facility Name: G&K SERVICES
Facility Address: 14700 SPRING AVENUE
SANTA FE SPRINGS, CA 90670-5108
Enforcement Action Type: RCRA 3008A AO For Comp And/Or Penalty
Facility County: LOS ANGELES
EPA Region #: 9

Enforcement Action ID: 09-2008-5021
FRS ID: 110017211961
Program ID: EIS 13486011
Action Name: G & K SERVICES
Full Address: 14700 SPRING AVENUE SANTA FE SPRINGS CA 90670-5108
State: California
Facility Name: G&K SERVICES
Facility Address: 14700 SPRING AVENUE
SANTA FE SPRINGS, CA 90670-5108
Enforcement Action Type: RCRA 3008A AO For Comp And/Or Penalty
Facility County: LOS ANGELES
EPA Region #: 9

Enforcement Action ID: 09-2008-5021
FRS ID: 110017211961
Program ID: RE-POWERING 60001370-18121
Action Name: G & K SERVICES
Full Address: 14700 SPRING AVENUE SANTA FE SPRINGS CA 90670-5108
State: California
Facility Name: G&K SERVICES
Facility Address: 14700 SPRING AVENUE
SANTA FE SPRINGS, CA 90670-5108
Enforcement Action Type: RCRA 3008A AO For Comp And/Or Penalty
Facility County: LOS ANGELES
EPA Region #: 9

Enforcement Action ID: 09-2008-5021
FRS ID: 110017211961
Program ID: RCRAINFO CAR000182675
Action Name: G & K SERVICES

G&K SERVICES (Continued) **1007200007**

Full Address: 14700 SPRING AVENUE SANTA FE SPRINGS CA 90670-5108
State: California
Facility Name: G&K SERVICES
Facility Address: 14700 SPRING AVENUE
SANTA FE SPRINGS, CA 90670-5108
Enforcement Action Type: RCRA 3008A AO For Comp And/Or Penalty
Facility County: LOS ANGELES
EPA Region #: 9

Enforcement Action ID: 09-2008-5021
FRS ID: 110017211961
Program ID: FRS 110017211961
Action Name: G & K SERVICES
Full Address: 14700 SPRING AVENUE SANTA FE SPRINGS CA 90670-5108
State: California
Facility Name: G&K SERVICES
Facility Address: 14700 SPRING AVENUE
SANTA FE SPRINGS, CA 90670-5108
Enforcement Action Type: RCRA 3008A AO For Comp And/Or Penalty
Facility County: LOS ANGELES
EPA Region #: 9

Program ID: BR CAL000045774
Facility Name: G&K SERVICES
Address: 14700 SPRING AVENUE
Tribal Indicator: N
Fed Facility: No
NAIC Code: Not reported
SIC Code: Not reported

Program ID: EIS 13486011
Facility Name: G&K SERVICES
Address: 14700 SPRING AVENUE
Tribal Indicator: N
Fed Facility: No
NAIC Code: Not reported
SIC Code: Not reported

Program ID: FRS 110017211961
Facility Name: G&K SERVICES
Address: 14700 SPRING AVENUE
Tribal Indicator: N
Fed Facility: No
NAIC Code: Not reported
SIC Code: Not reported

Program ID: RCRAINFO CAR000182675
Facility Name: G&K SERVICES
Address: 14700 SPRING AVENUE
Tribal Indicator: N
Fed Facility: No
NAIC Code: Not reported
SIC Code: Not reported

Program ID: RE-POWERING 60001370-18121
Facility Name: G&K SERVICES

G&K SERVICES (Continued) **1007200007**

Address: 14700 SPRING AVENUE
Tribal Indicator: N
Fed Facility: No
NAIC Code: Not reported
SIC Code: Not reported

O65 **G&K SERVICES, INC .** **ENVIROSTOR** **S102063007**
ENE **14700 SPRING AVENUE** **DEED** **N/A**
1/8-1/4 **SANTA FE SPRINGS, CA 90670**
0.173 mi.
915 ft. **Site 5 of 5 in cluster O**

Relative:
Lower

Actual:
77 ft.

ENVIROSTOR:
Facility ID: 60001370
Status: Certified O&M - Land Use Restrictions Only
Status Date: 03/05/2014
Site Code: 550737
Site Type: Tiered Permit
Site Type Detailed: Tiered Permit
Acres: 2.8
NPL: NO
Regulatory Agencies: SMBRP
Lead Agency: SMBRP
Program Manager: Irena Edwards
Supervisor: Manny Alonzo
Division Branch: Cleanup Cypress
Assembly: 57
Senate: 32
Special Program: Not reported
Restricted Use: YES
Site Mgmt Req: NONE SPECIFIED
Funding: Responsible Party
Latitude: 33.89797
Longitude: -118.0394
APN: NONE SPECIFIED
Past Use: LAUNDRY SERVICES
Potential COC: Toluene Xylenes 1,2,4-Trimethylbenzene 1,3,5-Trimethylbenzene
Confirmed COC: Toluene Xylenes 1,3,5-Trimethylbenzene 1,2,4-Trimethylbenzene
Potential Description: SOIL, SOIL, SV
Alias Name: 8069-004-077
Alias Type: Historical APN
Alias Name: 550737
Alias Type: Project Code (Site Code)
Alias Name: 60001370
Alias Type: Envirostor ID Number

Completed Info:
Completed Area Name: PROJECT WIDE
Completed Sub Area Name: Not reported
Completed Document Type: Consent Agreement
Completed Date: 07/20/2009
Comments: Agreement fully executed.

Completed Area Name: PROJECT WIDE
Completed Sub Area Name: Not reported
Completed Document Type: Annual Oversight Cost Estimate
Completed Date: 11/02/2011
Comments: Not reported

G&K SERVICES, INC . (Continued) **S102063007**

Completed Area Name: PROJECT WIDE
Completed Sub Area Name: Not reported
Completed Document Type: Correspondence
Completed Date: 10/29/2014
Comments: Completed

Completed Area Name: PROJECT WIDE
Completed Sub Area Name: Not reported
Completed Document Type: CEQA - Notice of Exemption
Completed Date: 01/03/2013
Comments: Not reported

Completed Area Name: PROJECT WIDE
Completed Sub Area Name: Not reported
Completed Document Type: Acknowledgement of Satisfaction
Completed Date: 02/11/2014
Comments: Completed

Completed Area Name: PROJECT WIDE
Completed Sub Area Name: Not reported
Completed Document Type: Land Use Restriction
Completed Date: 09/26/2013
Comments: Completed

Completed Area Name: PROJECT WIDE
Completed Sub Area Name: Not reported
Completed Document Type: Correspondence
Completed Date: 11/27/2012
Comments: Completed

Completed Area Name: PROJECT WIDE
Completed Sub Area Name: Not reported
Completed Document Type: Certification
Completed Date: 02/05/2014
Comments: completed

Completed Area Name: PROJECT WIDE
Completed Sub Area Name: Not reported
Completed Document Type: Annual Oversight Cost Estimate
Completed Date: 09/14/2012
Comments: Not reported

Completed Area Name: PROJECT WIDE
Completed Sub Area Name: Not reported
Completed Document Type: Correspondence
Completed Date: 05/14/2014
Comments: Not reported

Completed Area Name: PROJECT WIDE
Completed Sub Area Name: Not reported
Completed Document Type: Annual Oversight Cost Estimate
Completed Date: 11/20/2014
Comments: Not reported

Completed Area Name: PROJECT WIDE
Completed Sub Area Name: Not reported
Completed Document Type: Supplemental Site Investigation Workplan

G&K SERVICES, INC . (Continued) **S102063007**

Completed Date: 09/03/2010
Comments: Completed

Completed Area Name: PROJECT WIDE
Completed Sub Area Name: Not reported
Completed Document Type: Supplemental Site Investigation Report
Completed Date: 09/09/2011
Comments: Not reported

Completed Area Name: PROJECT WIDE
Completed Sub Area Name: Not reported
Completed Document Type: Supplemental Site Investigation Workplan
Completed Date: 11/18/2011
Comments: Not reported

Completed Area Name: PROJECT WIDE
Completed Sub Area Name: Not reported
Completed Document Type: *Correspondence - Received
Completed Date: 11/04/2011
Comments: Completed

Completed Area Name: PROJECT WIDE
Completed Sub Area Name: Not reported
Completed Document Type: *Correspondence - Received
Completed Date: 11/04/2011
Comments: Completed

Completed Area Name: PROJECT WIDE
Completed Sub Area Name: Not reported
Completed Document Type: *Correspondence - Received
Completed Date: 11/04/2011
Comments: Completed

Completed Area Name: PROJECT WIDE
Completed Sub Area Name: Not reported
Completed Document Type: *Correspondence - Received
Completed Date: 11/04/2011
Comments: Completed

Completed Area Name: PROJECT WIDE
Completed Sub Area Name: Not reported
Completed Document Type: Supplemental Site Investigation Report
Completed Date: 04/19/2012
Comments: Not reported

Completed Area Name: PROJECT WIDE
Completed Sub Area Name: Not reported
Completed Document Type: Corrective Measures Study Workplan
Completed Date: 01/09/2013
Comments: Not reported

Completed Area Name: PROJECT WIDE
Completed Sub Area Name: Not reported
Completed Document Type: Public Notice
Completed Date: 11/27/2012
Comments: Not reported

G&K SERVICES, INC . (Continued) **S102063007**

Completed Area Name: PROJECT WIDE
Completed Sub Area Name: Not reported
Completed Document Type: Community Profile
Completed Date: 11/27/2012
Comments: Not reported

Completed Area Name: PROJECT WIDE
Completed Sub Area Name: Not reported
Completed Document Type: Land Use Restriction Monitoring Report
Completed Date: 01/14/2014
Comments: Not reported

Completed Area Name: PROJECT WIDE
Completed Sub Area Name: Not reported
Completed Document Type: Land Use Restriction Monitoring Report
Completed Date: 01/07/2015
Comments: Not reported

Completed Area Name: PROJECT WIDE
Completed Sub Area Name: Not reported
Completed Document Type: Land Use Restriction Monitoring Report
Completed Date: 01/15/2016
Comments: Completed

Completed Area Name: PROJECT WIDE
Completed Sub Area Name: Not reported
Completed Document Type: Technical Workplan
Completed Date: 02/04/2016
Comments: Not reported

Future Area Name: Not reported
Future Sub Area Name: Not reported
Future Document Type: Not reported
Future Due Date: Not reported
Schedule Area Name: Not reported
Schedule Sub Area Name: Not reported
Schedule Document Type: Not reported
Schedule Due Date: Not reported
Schedule Revised Date: Not reported

DEED:
Envirostor ID: 60001370
Area: PROJECT WIDE
Sub Area: Not reported
Site Type: TIERED PERMIT
Status: CERTIFIED O&M - LAND USE RESTRICTIONS ONLY
Agency: Not reported
Covenant Uploaded: Not reported
Deed Date(s): 09/26/2013

M66
ENE
1/8-1/4
0.175 mi.
926 ft.

Relative:
Lower

Actual:
76 ft.

AMERICAN POLYMERS CORP DBA POLYCOAT PRODUCTS
14722 SPRING AVE.
SANTA FE SPRINGS, CA 90670

Site 3 of 5 in cluster M

RCRA-LQG 1000360646
CHMIRS 90670MRCNP14722
TRIS
FINDS
EMI
NPDES
WDS
ECHO

RCRA-LQG:

Date form received by agency:	03/01/2014
Facility name:	POLYCOAT PRODUCTS
Facility address:	14722 SPRING AVE SANTA FE SPRINGS, CA 90670
EPA ID:	CAD983578832
Mailing address:	SPRING AVE SANTA FE SPRINGS, CA 90670
Contact:	ASHISH DHULDHOYA
Contact address:	SPRING AVE SANTA FE SPRINGS, CA 90670
Contact country:	Not reported
Contact telephone:	(562) 802-8834
Telephone ext.:	212
Contact email:	ASHISH@POLYCOATUSA.COM
EPA Region:	09
Land type:	Private
Classification:	Large Quantity Generator
Description:	Handler: generates 1,000 kg or more of hazardous waste during any calendar month; or generates more than 1 kg of acutely hazardous waste during any calendar month; or generates more than 100 kg of any residue or contaminated soil, waste or other debris resulting from the cleanup of a spill, into or on any land or water, of acutely hazardous waste during any calendar month; or generates 1 kg or less of acutely hazardous waste during any calendar month, and accumulates more than 1 kg of acutely hazardous waste at any time; or generates 100 kg or less of any residue or contaminated soil, waste or other debris resulting from the cleanup of a spill, into or on any land or water, of acutely hazardous waste during any calendar month, and accumulates more than 100 kg of that material at any time

Owner/Operator Summary:

Owner/operator name:	AMERICAN POLYMERS CORP
Owner/operator address:	SPRING AVE SANTA FE SPRINGS, CA 90670
Owner/operator country:	Not reported
Owner/operator telephone:	(562) 802-8834
Legal status:	Private
Owner/Operator Type:	Owner
Owner/Op start date:	04/01/1988
Owner/Op end date:	Not reported

Owner/operator name:	POLYCOAT PRODUCTS
Owner/operator address:	Not reported Not reported
Owner/operator country:	Not reported
Owner/operator telephone:	Not reported
Legal status:	Private
Owner/Operator Type:	Operator
Owner/Op start date:	04/01/1988

AMERICAN POLYMERS CORP DBA POLYCOAT PRODUCTS (Continued) **1000360646**

Owner/Op end date: Not reported

Handler Activities Summary:
U.S. importer of hazardous waste: No
Mixed waste (haz. and radioactive): No
Recycler of hazardous waste: No
Transporter of hazardous waste: No
Treater, storer or disposer of HW: No
Underground injection activity: No
On-site burner exemption: No
Furnace exemption: No
Used oil fuel burner: No
Used oil processor: No
User oil refiner: No
Used oil fuel marketer to burner: No
Used oil Specification marketer: No
Used oil transfer facility: No
Used oil transporter: No

. Waste code: D001
. Waste name: IGNITABLE WASTE

. Waste code: F003
. Waste name: THE FOLLOWING SPENT NONHALOGENATED SOLVENTS: XYLENE, ACETONE, ETHYL ACETATE, ETHYL BENZENE, ETHYL ETHER, METHYL ISOBUTYL KETONE, N-BUTYL ALCOHOL, CYCLOHEXANONE, AND METHANOL; ALL SPENT SOLVENT MIXTURES/BLENDS CONTAINING, BEFORE USE, ONLY THE ABOVE SPENT NONHALOGENATED SOLVENTS; AND ALL SPENT SOLVENT MIXTURES/BLENDS CONTAINING, BEFORE USE, ONE OR MORE OF THE ABOVE NONHALOGENATED SOLVENTS, AND A TOTAL OF TEN PERCENT OR MORE (BY VOLUME) OF ONE OR MORE OF THOSE SOLVENTS LISTED IN F001, F002, F004, AND F005; AND STILL BOTTOMS FROM THE RECOVERY OF THESE SPENT SOLVENTS AND SPENT SOLVENT MIXTURES.

. Waste code: F005
. Waste name: THE FOLLOWING SPENT NONHALOGENATED SOLVENTS: TOLUENE, METHYL ETHYL KETONE, CARBON DISULFIDE, ISOBUTANOL, PYRIDINE, BENZENE, 2-ETHOXYETHANOL, AND 2-NITROPROPANE; ALL SPENT SOLVENT MIXTURES/BLENDS CONTAINING, BEFORE USE, A TOTAL OF TEN PERCENT OR MORE (BY VOLUME) OF ONE OR MORE OF THE ABOVE NONHALOGENATED SOLVENTS OR THOSE SOLVENTS LISTED IN F001, F002, OR F004; AND STILL BOTTOMS FROM THE RECOVERY OF THESE SPENT SOLVENTS AND SPENT SOLVENT MIXTURES.

Historical Generators:
Date form received by agency: 02/13/2012
Site name: POLYCOAT PRODUCTS
Classification: Large Quantity Generator

. Waste code: D001
. Waste name: IGNITABLE WASTE

. Waste code: D009
. Waste name: MERCURY

. Waste code: F003
. Waste name: THE FOLLOWING SPENT NONHALOGENATED SOLVENTS: XYLENE, ACETONE, ETHYL

AMERICAN POLYMERS CORP DBA POLYCOAT PRODUCTS (Continued) **1000360646**

ACETATE, ETHYL BENZENE, ETHYL ETHER, METHYL ISOBUTYL KETONE, N-BUTYL ALCOHOL, CYCLOHEXANONE, AND METHANOL; ALL SPENT SOLVENT MIXTURES/BLENDS CONTAINING, BEFORE USE, ONLY THE ABOVE SPENT NONHALOGENATED SOLVENTS; AND ALL SPENT SOLVENT MIXTURES/BLENDS CONTAINING, BEFORE USE, ONE OR MORE OF THE ABOVE NONHALOGENATED SOLVENTS, AND A TOTAL OF TEN PERCENT OR MORE (BY VOLUME) OF ONE OR MORE OF THOSE SOLVENTS LISTED IN F001, F002, F004, AND F005; AND STILL BOTTOMS FROM THE RECOVERY OF THESE SPENT SOLVENTS AND SPENT SOLVENT MIXTURES.

. Waste code: F005
. Waste name: THE FOLLOWING SPENT NONHALOGENATED SOLVENTS: TOLUENE, METHYL ETHYL KETONE, CARBON DISULFIDE, ISOBUTANOL, PYRIDINE, BENZENE, 2-ETHOXYETHANOL, AND 2-NITROPROPANE; ALL SPENT SOLVENT MIXTURES/BLENDS CONTAINING, BEFORE USE, A TOTAL OF TEN PERCENT OR MORE (BY VOLUME) OF ONE OR MORE OF THE ABOVE NONHALOGENATED SOLVENTS OR THOSE SOLVENTS LISTED IN F001, F002, OR F004; AND STILL BOTTOMS FROM THE RECOVERY OF THESE SPENT SOLVENTS AND SPENT SOLVENT MIXTURES.

Date form received by agency: 02/24/2010
Site name: POLYCOAT PRODUCTS
Classification: Large Quantity Generator

. Waste code: 214
. Waste name: 214

. Waste code: 331
. Waste name: 331

. Waste code: 352
. Waste name: 352

. Waste code: D001
. Waste name: IGNITABLE WASTE

. Waste code: D009
. Waste name: MERCURY

. Waste code: F003
. Waste name: THE FOLLOWING SPENT NONHALOGENATED SOLVENTS: XYLENE, ACETONE, ETHYL ACETATE, ETHYL BENZENE, ETHYL ETHER, METHYL ISOBUTYL KETONE, N-BUTYL ALCOHOL, CYCLOHEXANONE, AND METHANOL; ALL SPENT SOLVENT MIXTURES/BLENDS CONTAINING, BEFORE USE, ONLY THE ABOVE SPENT NONHALOGENATED SOLVENTS; AND ALL SPENT SOLVENT MIXTURES/BLENDS CONTAINING, BEFORE USE, ONE OR MORE OF THE ABOVE NONHALOGENATED SOLVENTS, AND A TOTAL OF TEN PERCENT OR MORE (BY VOLUME) OF ONE OR MORE OF THOSE SOLVENTS LISTED IN F001, F002, F004, AND F005; AND STILL BOTTOMS FROM THE RECOVERY OF THESE SPENT SOLVENTS AND SPENT SOLVENT MIXTURES.

. Waste code: F005
. Waste name: THE FOLLOWING SPENT NONHALOGENATED SOLVENTS: TOLUENE, METHYL ETHYL KETONE, CARBON DISULFIDE, ISOBUTANOL, PYRIDINE, BENZENE, 2-ETHOXYETHANOL, AND 2-NITROPROPANE; ALL SPENT SOLVENT MIXTURES/BLENDS CONTAINING, BEFORE USE, A TOTAL OF TEN PERCENT OR MORE (BY VOLUME) OF ONE OR MORE OF THE ABOVE NONHALOGENATED SOLVENTS OR THOSE SOLVENTS LISTED IN F001, F002, OR F004; AND STILL BOTTOMS FROM THE RECOVERY OF

AMERICAN POLYMERS CORP DBA POLYCOAT PRODUCTS (Continued) **1000360646**

THESE SPENT SOLVENTS AND SPENT SOLVENT MIXTURES.

Date form received by agency: 02/04/2008
Site name: POLYCOAT PRODUCTS
Classification: Large Quantity Generator

. Waste code: D001
. Waste name: IGNITABLE WASTE

. Waste code: D009
. Waste name: MERCURY

. Waste code: F003
. Waste name: THE FOLLOWING SPENT NONHALOGENATED SOLVENTS: XYLENE, ACETONE, ETHYL ACETATE, ETHYL BENZENE, ETHYL ETHER, METHYL ISOBUTYL KETONE, N-BUTYL ALCOHOL, CYCLOHEXANONE, AND METHANOL; ALL SPENT SOLVENT MIXTURES/BLENDS CONTAINING, BEFORE USE, ONLY THE ABOVE SPENT NONHALOGENATED SOLVENTS; AND ALL SPENT SOLVENT MIXTURES/BLENDS CONTAINING, BEFORE USE, ONE OR MORE OF THE ABOVE NONHALOGENATED SOLVENTS, AND A TOTAL OF TEN PERCENT OR MORE (BY VOLUME) OF ONE OR MORE OF THOSE SOLVENTS LISTED IN F001, F002, F004, AND F005; AND STILL BOTTOMS FROM THE RECOVERY OF THESE SPENT SOLVENTS AND SPENT SOLVENT MIXTURES.

. Waste code: F005
. Waste name: THE FOLLOWING SPENT NONHALOGENATED SOLVENTS: TOLUENE, METHYL ETHYL KETONE, CARBON DISULFIDE, ISOBUTANOL, PYRIDINE, BENZENE, 2-ETHOXYETHANOL, AND 2-NITROPROPANE; ALL SPENT SOLVENT MIXTURES/BLENDS CONTAINING, BEFORE USE, A TOTAL OF TEN PERCENT OR MORE (BY VOLUME) OF ONE OR MORE OF THE ABOVE NONHALOGENATED SOLVENTS OR THOSE SOLVENTS LISTED IN F001, F002, OR F004; AND STILL BOTTOMS FROM THE RECOVERY OF THESE SPENT SOLVENTS AND SPENT SOLVENT MIXTURES.

Date form received by agency: 02/06/2006
Site name: POLYCOAT PRODUCTS
Classification: Large Quantity Generator

. Waste code: 214
. Waste name: 214

. Waste code: 352
. Waste name: 352

. Waste code: D001
. Waste name: IGNITABLE WASTE

. Waste code: F003
. Waste name: THE FOLLOWING SPENT NONHALOGENATED SOLVENTS: XYLENE, ACETONE, ETHYL ACETATE, ETHYL BENZENE, ETHYL ETHER, METHYL ISOBUTYL KETONE, N-BUTYL ALCOHOL, CYCLOHEXANONE, AND METHANOL; ALL SPENT SOLVENT MIXTURES/BLENDS CONTAINING, BEFORE USE, ONLY THE ABOVE SPENT NONHALOGENATED SOLVENTS; AND ALL SPENT SOLVENT MIXTURES/BLENDS CONTAINING, BEFORE USE, ONE OR MORE OF THE ABOVE NONHALOGENATED SOLVENTS, AND A TOTAL OF TEN PERCENT OR MORE (BY VOLUME) OF ONE OR MORE OF THOSE SOLVENTS LISTED IN F001, F002, F004, AND F005; AND STILL BOTTOMS FROM THE RECOVERY OF THESE SPENT SOLVENTS AND SPENT SOLVENT MIXTURES.

AMERICAN POLYMERS CORP DBA POLYCOAT PRODUCTS (Continued) **1000360646**

. Waste code: F005
. Waste name: THE FOLLOWING SPENT NONHALOGENATED SOLVENTS: TOLUENE, METHYL ETHYL KETONE, CARBON DISULFIDE, ISOBUTANOL, PYRIDINE, BENZENE, 2-ETHOXYETHANOL, AND 2-NITROPROPANE; ALL SPENT SOLVENT MIXTURES/BLENDS CONTAINING, BEFORE USE, A TOTAL OF TEN PERCENT OR MORE (BY VOLUME) OF ONE OR MORE OF THE ABOVE NONHALOGENATED SOLVENTS OR THOSE SOLVENTS LISTED IN F001, F002, OR F004; AND STILL BOTTOMS FROM THE RECOVERY OF THESE SPENT SOLVENTS AND SPENT SOLVENT MIXTURES.

Date form received by agency: 02/24/2004
Site name: POLYCOAT PRODUCTS
Classification: Large Quantity Generator

. Waste code: D001
. Waste name: IGNITABLE WASTE

Date form received by agency: 02/27/2002
Site name: AMERICAN POLYMER CORP
Classification: Large Quantity Generator

Date form received by agency: 10/12/2000
Site name: AMERICAN POLYMER CORP.
Classification: Large Quantity Generator

Date form received by agency: 03/04/1999
Site name: POLYCOAT PRODUCTS
Classification: Large Quantity Generator

Date form received by agency: 09/19/1991
Site name: AMERICAN POLYMERS CORP
Classification: Small Quantity Generator

Biennial Reports:

Last Biennial Reporting Year: 2013

Annual Waste Handled:
Waste code: D001
Waste name: IGNITABLE HAZARDOUS WASTES ARE THOSE WASTES WHICH HAVE A FLASHPOINT OF LESS THAN 140 DEGREES FAHRENHEIT AS DETERMINED BY A PENSKY-MARTENS CLOSED CUP FLASH POINT TESTER. ANOTHER METHOD OF DETERMINING THE FLASH POINT OF A WASTE IS TO REVIEW THE MATERIAL SAFETY DATA SHEET, WHICH CAN BE OBTAINED FROM THE MANUFACTURER OR DISTRIBUTOR OF THE MATERIAL. LACQUER THINNER IS AN EXAMPLE OF A COMMONLY USED SOLVENT WHICH WOULD BE CONSIDERED AS IGNITABLE HAZARDOUS WASTE.
Amount (Lbs): 120466

Waste code: D009
Waste name: MERCURY
Amount (Lbs): 935

Waste code: F003
Waste name: THE FOLLOWING SPENT NON-HALOGENATED SOLVENTS: XYLENE, ACETONE, ETHYL ACETATE, ETHYL BENZENE, ETHYL ETHER, METHYL ISOBUTYL KETONE, N-BUTYL ALCOHOL, CYCLOHEXANONE, AND METHANOL; ALL SPENT SOLVENT MIXTURES/BLENDS CONTAINING, BEFORE USE, ONLY THE ABOVE SPENT NON-HALOGENATED SOLVENTS; AND ALL SPENT SOLVENT MIXTURES/BLENDS CONTAINING, BEFORE USE, ONE OR MORE OF THE ABOVE NON-HALOGENATED

AMERICAN POLYMERS CORP DBA POLYCOAT PRODUCTS (Continued) **1000360646**

SOLVENTS, AND, A TOTAL OF TEN PERCENT OR MORE (BY VOLUME) OF ONE OR MORE OF THOSE SOLVENTS LISTED IN F001, F002, F004, AND F005, AND STILL BOTTOMS FROM THE RECOVERY OF THESE SPENT SOLVENTS AND SPENT SOLVENT MIXTURES.
Amount (Lbs): 120466

Waste code: F005
Waste name: THE FOLLOWING SPENT NON-HALOGENATED SOLVENTS: TOLUENE, METHYL ETHYL KETONE, CARBON DISULFIDE, ISOBUTANOL, PYRIDINE, BENZENE, 2-ETHOXYETHANOL, AND 2-NITROPROPANE; ALL SPENT SOLVENT MIXTURES/BLENDS CONTAINING, BEFORE USE, A TOTAL OF TEN PERCENT OR MORE (BY VOLUME) OF ONE OR MORE OF THE ABOVE NON-HALOGENATED SOLVENTS OR THOSE SOLVENTS LISTED IN F001, F002, OR F004; AND STILL BOTTOMS FROM THE RECOVERY OF THESE SPENT SOLVENTS AND SPENT SOLVENT MIXTURES.
Amount (Lbs): 120466

Facility Has Received Notices of Violations:
Regulation violated: Not reported
Area of violation: Generators - Pre-transport
Date violation determined: 02/18/2016
Date achieved compliance: Not reported
Violation lead agency: State
Enforcement action: WRITTEN INFORMAL
Enforcement action date: 02/18/2016
Enf. disposition status: Not reported
Enf. disp. status date: Not reported
Enforcement lead agency: State
Proposed penalty amount: Not reported
Final penalty amount: Not reported
Paid penalty amount: Not reported

Regulation violated: Not reported
Area of violation: Generators - Pre-transport
Date violation determined: 03/10/2015
Date achieved compliance: 03/30/2015
Violation lead agency: State
Enforcement action: WRITTEN INFORMAL
Enforcement action date: 03/10/2015
Enf. disposition status: Not reported
Enf. disp. status date: Not reported
Enforcement lead agency: State
Proposed penalty amount: Not reported
Final penalty amount: Not reported
Paid penalty amount: Not reported

Regulation violated: Not reported
Area of violation: Generators - General
Date violation determined: 01/07/2014
Date achieved compliance: 02/07/2014
Violation lead agency: State
Enforcement action: WRITTEN INFORMAL
Enforcement action date: 01/07/2014
Enf. disposition status: Not reported
Enf. disp. status date: Not reported
Enforcement lead agency: State
Proposed penalty amount: Not reported

AMERICAN POLYMERS CORP DBA POLYCOAT PRODUCTS (Continued) **1000360646**

Final penalty amount: Not reported
Paid penalty amount: Not reported

Regulation violated: Not reported
Area of violation: Generators - Pre-transport
Date violation determined: 01/07/2014
Date achieved compliance: 02/07/2014
Violation lead agency: State
Enforcement action: WRITTEN INFORMAL
Enforcement action date: 01/07/2014
Enf. disposition status: Not reported
Enf. disp. status date: Not reported
Enforcement lead agency: State
Proposed penalty amount: Not reported
Final penalty amount: Not reported
Paid penalty amount: Not reported

Regulation violated: Not reported
Area of violation: Generators - General
Date violation determined: 02/17/2011
Date achieved compliance: 02/25/2011
Violation lead agency: State
Enforcement action: WRITTEN INFORMAL
Enforcement action date: 02/17/2011
Enf. disposition status: Not reported
Enf. disp. status date: Not reported
Enforcement lead agency: State
Proposed penalty amount: Not reported
Final penalty amount: Not reported
Paid penalty amount: Not reported

Regulation violated: Not reported
Area of violation: Generators - General
Date violation determined: 02/24/2010
Date achieved compliance: Not reported
Violation lead agency: State
Enforcement action: WRITTEN INFORMAL
Enforcement action date: 02/24/2010
Enf. disposition status: Not reported
Enf. disp. status date: Not reported
Enforcement lead agency: State
Proposed penalty amount: Not reported
Final penalty amount: Not reported
Paid penalty amount: Not reported

Regulation violated: Not reported
Area of violation: Generators - Pre-transport
Date violation determined: 02/07/2007
Date achieved compliance: 05/02/2007
Violation lead agency: EPA
Enforcement action: Not reported
Enforcement action date: 03/09/2007
Enf. disposition status: Not reported
Enf. disp. status date: Not reported
Enforcement lead agency: EPA
Proposed penalty amount: Not reported
Final penalty amount: Not reported

AMERICAN POLYMERS CORP DBA POLYCOAT PRODUCTS (Continued) **1000360646**

Paid penalty amount: Not reported

Regulation violated: Not reported
Area of violation: Generators - Pre-transport
Date violation determined: 02/07/2007
Date achieved compliance: 05/02/2007
Violation lead agency: EPA
Enforcement action: WRITTEN INFORMAL
Enforcement action date: 04/09/2007
Enf. disposition status: Action Satisfied (Case Closed)
Enf. disp. status date: 05/16/2007
Enforcement lead agency: EPA
Proposed penalty amount: Not reported
Final penalty amount: Not reported
Paid penalty amount: Not reported

Regulation violated: Not reported
Area of violation: TSD IS-Contingency Plan and Emergency Procedures
Date violation determined: 02/07/2007
Date achieved compliance: 05/02/2007
Violation lead agency: EPA
Enforcement action: WRITTEN INFORMAL
Enforcement action date: 04/09/2007
Enf. disposition status: Action Satisfied (Case Closed)
Enf. disp. status date: 05/16/2007
Enforcement lead agency: EPA
Proposed penalty amount: Not reported
Final penalty amount: Not reported
Paid penalty amount: Not reported

Regulation violated: Not reported
Area of violation: TSD IS-General Facility Standards
Date violation determined: 02/07/2007
Date achieved compliance: 05/02/2007
Violation lead agency: EPA
Enforcement action: Not reported
Enforcement action date: 03/09/2007
Enf. disposition status: Not reported
Enf. disp. status date: Not reported
Enforcement lead agency: EPA
Proposed penalty amount: Not reported
Final penalty amount: Not reported
Paid penalty amount: Not reported

Regulation violated: Not reported
Area of violation: TSD IS-General Facility Standards
Date violation determined: 02/07/2007
Date achieved compliance: 05/02/2007
Violation lead agency: EPA
Enforcement action: WRITTEN INFORMAL
Enforcement action date: 04/09/2007
Enf. disposition status: Action Satisfied (Case Closed)
Enf. disp. status date: 05/16/2007
Enforcement lead agency: EPA
Proposed penalty amount: Not reported
Final penalty amount: Not reported
Paid penalty amount: Not reported

AMERICAN POLYMERS CORP DBA POLYCOAT PRODUCTS (Continued) **1000360646**

Regulation violated: Not reported
Area of violation: TSD IS-Contingency Plan and Emergency Procedures
Date violation determined: 02/07/2007
Date achieved compliance: 05/02/2007
Violation lead agency: EPA
Enforcement action: Not reported
Enforcement action date: 03/09/2007
Enf. disposition status: Not reported
Enf. disp. status date: Not reported
Enforcement lead agency: EPA
Proposed penalty amount: Not reported
Final penalty amount: Not reported
Paid penalty amount: Not reported

Evaluation Action Summary:
Evaluation date: 02/18/2016
Evaluation: COMPLIANCE EVALUATION INSPECTION ON-SITE
Area of violation: Not reported
Date achieved compliance: Not reported
Evaluation lead agency: State

Evaluation date: 02/18/2016
Evaluation: COMPLIANCE EVALUATION INSPECTION ON-SITE
Area of violation: Generators - Pre-transport
Date achieved compliance: Not reported
Evaluation lead agency: State

Evaluation date: 03/10/2015
Evaluation: COMPLIANCE EVALUATION INSPECTION ON-SITE
Area of violation: Generators - Pre-transport
Date achieved compliance: 03/30/2015
Evaluation lead agency: State

Evaluation date: 03/10/2015
Evaluation: COMPLIANCE EVALUATION INSPECTION ON-SITE
Area of violation: Not reported
Date achieved compliance: Not reported
Evaluation lead agency: State

Evaluation date: 01/07/2014
Evaluation: COMPLIANCE EVALUATION INSPECTION ON-SITE
Area of violation: Generators - General
Date achieved compliance: 02/07/2014
Evaluation lead agency: State

Evaluation date: 01/07/2014
Evaluation: COMPLIANCE EVALUATION INSPECTION ON-SITE
Area of violation: Generators - Pre-transport
Date achieved compliance: 02/07/2014
Evaluation lead agency: State

Evaluation date: 02/17/2011
Evaluation: COMPLIANCE EVALUATION INSPECTION ON-SITE
Area of violation: Generators - General
Date achieved compliance: 02/25/2011
Evaluation lead agency: State

AMERICAN POLYMERS CORP DBA POLYCOAT PRODUCTS (Continued) **1000360646**

Evaluation date: 02/24/2010
Evaluation: COMPLIANCE EVALUATION INSPECTION ON-SITE
Area of violation: Generators - General
Date achieved compliance: Not reported
Evaluation lead agency: State

Evaluation date: 05/12/2008
Evaluation: COMPLIANCE EVALUATION INSPECTION ON-SITE
Area of violation: Not reported
Date achieved compliance: Not reported
Evaluation lead agency: State

Evaluation date: 02/07/2007
Evaluation: COMPLIANCE EVALUATION INSPECTION ON-SITE
Area of violation: TSD IS-Contingency Plan and Emergency Procedures
Date achieved compliance: 05/02/2007
Evaluation lead agency: EPA

Evaluation date: 02/07/2007
Evaluation: COMPLIANCE EVALUATION INSPECTION ON-SITE
Area of violation: Generators - Pre-transport
Date achieved compliance: 05/02/2007
Evaluation lead agency: EPA

Evaluation date: 02/07/2007
Evaluation: COMPLIANCE EVALUATION INSPECTION ON-SITE
Area of violation: TSD IS-General Facility Standards
Date achieved compliance: 05/02/2007
Evaluation lead agency: EPA

Evaluation date: 03/14/2006
Evaluation: COMPLIANCE EVALUATION INSPECTION ON-SITE
Area of violation: Not reported
Date achieved compliance: Not reported
Evaluation lead agency: Local

Evaluation date: 02/04/2004
Evaluation: COMPLIANCE EVALUATION INSPECTION ON-SITE
Area of violation: Not reported
Date achieved compliance: Not reported
Evaluation lead agency: State Contractor/Grantee

CHMIRS:
OES Incident Number: 7-4439
OES notification: 11/10/1997
OES Date: Not reported
OES Time: Not reported
Date Completed: **Not reported**
Property Use: Not reported
Agency Id Number: Not reported
Agency Incident Number: Not reported
Time Notified: Not reported
Time Completed: Not reported
Surrounding Area: Not reported
Estimated Temperature: Not reported
Property Management: Not reported
More Than Two Substances Involved?: Not reported
Resp Agncy Personel # Of Decontaminated: Not reported

AMERICAN POLYMERS CORP DBA POLYCOAT PRODUCTS (Continued) **1000360646**

Responding Agency Personel # Of Injuries:	Not reported
Responding Agency Personel # Of Fatalities:	Not reported
Others Number Of Decontaminated:	Not reported
Others Number Of Injuries:	Not reported
Others Number Of Fatalities:	Not reported
Vehicle Make/year:	Not reported
Vehicle License Number:	Not reported
Vehicle State:	Not reported
Vehicle Id Number:	Not reported
CA DOT PUC/ICC Number:	Not reported
Company Name:	Not reported
Reporting Officer Name/ID:	Not reported
Report Date:	Not reported
Facility Telephone:	Not reported
Waterway Involved:	Yes
Waterway:	Coyote Creek
Spill Site:	Not reported
Cleanup By:	Contractor
Containment:	Not reported
What Happened:	Not reported
Type:	Not reported
Measure:	Not reported
Other:	Not reported
Date/Time:	Not reported
Year:	1997
Agency:	City of Santa Fe Springs FD
Incident Date:	10/27/199712:00:00 AM
Admin Agency:	Not reported
Amount:	Not reported
Contained:	Yes
Site Type:	Merchant/Business
E Date:	Not reported
Substance:	Combusible liquids
Gallons:	50
Unknown:	0
Substance #2:	Not reported
Substance #3:	Not reported
Evacuations:	0
Number of Injuries:	0
Number of Fatalities:	0
#1 Pipeline:	Not reported
#2 Pipeline:	Not reported
#3 Pipeline:	Not reported
#1 Vessel >= 300 Tons:	Not reported
#2 Vessel >= 300 Tons:	Not reported
#3 Vessel >= 300 Tons:	Not reported
Evacs:	Not reported
Injuries:	Not reported
Fatals:	Not reported
Comments:	Not reported
Description:	Structure fire, 5 gallon pails started burning and melted allowing the substance to spill. Spill has been cleaned up at this time.

TRIS:

AMERICAN POLYMERS CORP DBA POLYCOAT PRODUCTS (Continued) **1000360646**

Click this hyperlink while viewing on your computer to access
6 additional US_TRIS: record(s) in the EDR Site Report.

FINDS:

Registry ID: 110000475655

Environmental Interest/Information System
AIR EMISSIONS CLASSIFICATION UNKNOWN

TSCA SUBMITTER

California Hazardous Waste Tracking System - Datamart (HWTS-DATAMART) provides California with information on hazardous waste shipments for generators, transporters, and treatment, storage, and disposal facilities.

US EPA TRIS (Toxics Release Inventory System) contains information from facilities on the amounts of over 300 listed toxic chemicals that these facilities release directly to air, water, land, or that are transported off-site.

RCRAInfo is a national information system that supports the Resource Conservation and Recovery Act (RCRA) program through the tracking of events and activities related to facilities that generate, transport, and treat, store, or dispose of hazardous waste. RCRAInfo allows RCRA program staff to track the notification, permit, compliance, and corrective action activities required under RCRA.

HAZARDOUS WASTE BIENNIAL REPORTER

US EPA Risk Management Plan (RMP) database stores the risk management plans reported by companies that handle, manufacture, use, or store certain flammable or toxic substances, as required under section 112(r) of the Clean Air Act (CAA).

ICIS (Integrated Compliance Information System) is the Integrated Compliance Information System and provides a database that, when complete, will contain integrated Enforcement and Compliance information across most of EPA's programs. The vision for ICIS is to replace EPA's independent databases that contain Enforcement data with a single repository for that information. Currently, ICIS contains all Federal Administrative and Judicial enforcement actions. This information is maintained in ICIS by EPA in the Regional offices and it Headquarters. A future release of ICIS will replace the Permit Compliance System (PCS) which supports the NPDES and will integrate that information with Federal actions already in the system. ICIS also has the capability to track other activities occurring in the Region that support Compliance and Enforcement programs. These include; Incident Tracking, Compliance Assistance, and Compliance Monitoring.

EMI:

Year:	1990
County Code:	19
Air Basin:	SC

AMERICAN POLYMERS CORP DBA POLYCOAT PRODUCTS (Continued) **1000360646**

Facility ID:	60546
Air District Name:	SC
SIC Code:	2851
Air District Name:	SOUTH COAST AQMD
Community Health Air Pollution Info System:	Not reported
Consolidated Emission Reporting Rule:	Not reported
Total Organic Hydrocarbon Gases Tons/Yr:	0
Reactive Organic Gases Tons/Yr:	0
Carbon Monoxide Emissions Tons/Yr:	0
NOX - Oxides of Nitrogen Tons/Yr:	0
SOX - Oxides of Sulphur Tons/Yr:	0
Particulate Matter Tons/Yr:	0
Part. Matter 10 Micrometers and Smllr Tons/Yr:	0

NPDES:

Npdes Number:	Not reported
Facility Status:	Not reported
Agency Id:	Not reported
Region:	4
Regulatory Measure Id:	191096
Order No:	Not reported
Regulatory Measure Type:	Industrial
Place Id:	Not reported
WDID:	4 19I016191
Program Type:	Not reported
Adoption Date Of Regulatory Measure:	Not reported
Effective Date Of Regulatory Measure:	Not reported
Expiration Date Of Regulatory Measure:	Not reported
Termination Date Of Regulatory Measure:	Not reported
Discharge Name:	Not reported
Discharge Address:	Not reported
Discharge City:	Not reported
Discharge State:	Not reported
Discharge Zip:	Not reported
RECEIVED DATE:	5/9/2008
PROCESSED DATE:	11/6/2000
STATUS CODE NAME:	Active
STATUS DATE:	11/6/2000
PLACE SIZE:	2
PLACE SIZE UNIT:	52
FACILITY CONTACT NAME:	DEV Kumar
FACILITY CONTACT TITLE:	Not reported
FACILITY CONTACT PHONE:	562-802-8834
FACILITY CONTACT PHONE EXT:	Not reported
FACILITY CONTACT EMAIL:	Not reported
OPERATOR NAME:	Polycoat Products
OPERATOR ADDRESS:	14722 Spring Ave
OPERATOR CITY:	Santa Fe Springs
OPERATOR STATE:	California
OPERATOR ZIP:	90670
OPERATOR CONTACT NAME:	Devendra Kumar
OPERATOR CONTACT TITLE:	Not reported
OPERATOR CONTACT PHONE:	562-802-8834
OPERATOR CONTACT PHONE EXT:	Not reported
OPERATOR CONTACT EMAIL:	dev@polycoatusa.com
OPERATOR TYPE:	Private Business
DEVELOPER NAME:	Not reported

AMERICAN POLYMERS CORP DBA POLYCOAT PRODUCTS (Continued) **1000360646**

DEVELOPER ADDRESS:	Not reported
DEVELOPER CITY:	Not reported
DEVELOPER STATE:	California
DEVELOPER ZIP:	Not reported
DEVELOPER CONTACT NAME:	Not reported
DEVELOPER CONTACT TITLE:	Not reported
CONSTYPE LINEAR UTILITY IND:	Not reported
EMERGENCY PHONE NO:	562-802-8834
EMERGENCY PHONE EXT:	Not reported
CONSTYPE ABOVE GROUND IND:	Not reported
CONSTYPE BELOW GROUND IND:	Not reported
CONSTYPE CABLE LINE IND:	Not reported
CONSTYPE COMM LINE IND:	Not reported
CONSTYPE COMMERTIAL IND:	Not reported
CONSTYPE ELECTRICAL LINE IND:	Not reported
CONSTYPE GAS LINE IND:	Not reported
CONSTYPE INDUSTRIAL IND:	Not reported
CONSTYPE OTHER DESRIPTION:	Not reported
CONSTYPE OTHER IND:	Not reported
CONSTYPE RECONS IND:	Not reported
CONSTYPE RESIDENTIAL IND:	Not reported
CONSTYPE TRANSPORT IND:	Not reported
CONSTYPE UTILITY DESCRIPTION:	Not reported
CONSTYPE UTILITY IND:	Not reported
CONSTYPE WATER SEWER IND:	Not reported
DIR DISCHARGE USWATER IND:	Not reported
RECEIVING WATER NAME:	San Gabriel River
CERTIFIER NAME:	Not reported
CERTIFIER TITLE:	Not reported
CERTIFICATION DATE:	Not reported
PRIMARY SIC:	2851-Paints, Varnishes, Lacquers, Enamels, and Allied Products
SECONDARY SIC:	Not reported
TERTIARY SIC:	Not reported

Npdes Number:	CAS000001
Facility Status:	Active
Agency Id:	0
Region:	4
Regulatory Measure Id:	191096
Order No:	97-03-DWQ
Regulatory Measure Type:	Enrollee
Place Id:	Not reported
WDID:	4 19I016191
Program Type:	Industrial
Adoption Date Of Regulatory Measure:	Not reported
Effective Date Of Regulatory Measure:	11/06/2000
Expiration Date Of Regulatory Measure:	Not reported
Termination Date Of Regulatory Measure:	Not reported
Discharge Name:	Polycoat Products
Discharge Address:	14722 Spring Ave
Discharge City:	Santa Fe Springs
Discharge State:	California
Discharge Zip:	90670
RECEIVED DATE:	Not reported
PROCESSED DATE:	Not reported
STATUS CODE NAME:	Not reported
STATUS DATE:	Not reported

AMERICAN POLYMERS CORP DBA POLYCOAT PRODUCTS (Continued) **1000360646**

PLACE SIZE:	Not reported
PLACE SIZE UNIT:	Not reported
FACILITY CONTACT NAME:	Not reported
FACILITY CONTACT TITLE:	Not reported
FACILITY CONTACT PHONE:	Not reported
FACILITY CONTACT PHONE EXT:	Not reported
FACILITY CONTACT EMAIL:	Not reported
OPERATOR NAME:	Not reported
OPERATOR ADDRESS:	Not reported
OPERATOR CITY:	Not reported
OPERATOR STATE:	Not reported
OPERATOR ZIP:	Not reported
OPERATOR CONTACT NAME:	Not reported
OPERATOR CONTACT TITLE:	Not reported
OPERATOR CONTACT PHONE:	Not reported
OPERATOR CONTACT PHONE EXT:	Not reported
OPERATOR CONTACT EMAIL:	Not reported
OPERATOR TYPE:	Not reported
DEVELOPER NAME:	Not reported
DEVELOPER ADDRESS:	Not reported
DEVELOPER CITY:	Not reported
DEVELOPER STATE:	Not reported
DEVELOPER ZIP:	Not reported
DEVELOPER CONTACT NAME:	Not reported
DEVELOPER CONTACT TITLE:	Not reported
CONSTYPE LINEAR UTILITY IND:	Not reported
EMERGENCY PHONE NO:	Not reported
EMERGENCY PHONE EXT:	Not reported
CONSTYPE ABOVE GROUND IND:	Not reported
CONSTYPE BELOW GROUND IND:	Not reported
CONSTYPE CABLE LINE IND:	Not reported
CONSTYPE COMM LINE IND:	Not reported
CONSTYPE COMMERTIAL IND:	Not reported
CONSTYPE ELECTRICAL LINE IND:	Not reported
CONSTYPE GAS LINE IND:	Not reported
CONSTYPE INDUSTRIAL IND:	Not reported
CONSTYPE OTHER DESRIPTION:	Not reported
CONSTYPE OTHER IND:	Not reported
CONSTYPE RECONS IND:	Not reported
CONSTYPE RESIDENTIAL IND:	Not reported
CONSTYPE TRANSPORT IND:	Not reported
CONSTYPE UTILITY DESCRIPTION:	Not reported
CONSTYPE UTILITY IND:	Not reported
CONSTYPE WATER SEWER IND:	Not reported
DIR DISCHARGE USWATER IND:	Not reported
RECEIVING WATER NAME:	Not reported
CERTIFIER NAME:	Not reported
CERTIFIER TITLE:	Not reported
CERTIFICATION DATE:	Not reported
PRIMARY SIC:	Not reported
SECONDARY SIC:	Not reported
TERTIARY SIC:	Not reported

WDS:

Facility ID:	4 19I016191
Facility Type:	Industrial - Facility that treats and/or disposes of liquid or semisolid wastes from any servicing, producing, manufacturing or

AMERICAN POLYMERS CORP DBA POLYCOAT PRODUCTS (Continued) **1000360646**

processing operation of whatever nature, including mining, gravel washing, geothermal operations, air conditioning, ship building and repairing, oil production, storage and disposal operations, water pumping.

Facility Status: Active - Any facility with a continuous or seasonal discharge that is under Waste Discharge Requirements.
NPDES Number: CAS000001 The 1st 2 characters designate the state. The remaining 7 are assigned by the Regional Board
Subregion: 4
Facility Telephone: 5628028834
Facility Contact: DEV KUMAR
Agency Name: POYCOAT PROD
Agency Address: 14722 Spring Ave
Agency City,St,Zip: Santa Fe Springs 906705108
Agency Contact: DEV KUMAR
Agency Telephone: 5628028834
Agency Type: Private
SIC Code: 0
SIC Code 2: Not reported
Primary Waste Type: Not reported
Primary Waste: Not reported
Waste Type2: Not reported
Waste2: Not reported
Primary Waste Type: Not reported
Secondary Waste: Not reported
Secondary Waste Type: Not reported
Design Flow: 0
Baseline Flow: 0
Reclamation: Not reported
POTW: Not reported
Treat To Water: Minor Threat to Water Quality. A violation of a regional board order should cause a relatively minor impairment of beneficial uses compared to a major or minor threat. Not: All nurds without a TTWQ will be considered a minor threat to water quality unless coded at a higher Level. A Zero (0) may be used to code those NURDS that are found to represent no threat to water quality.
Complexity: Category C - Facilities having no waste treatment systems, such as cooling water dischargers or thosewho must comply through best management practices, facilities with passive waste treatment and disposal systems, such as septic systems with subsurface disposal, or dischargers having waste storage systems with land disposal such as dairy waste ponds.

ECHO:
Envid: 1000360646
Registry ID: 110000475655
DFR URL: http://echo.epa.gov/detailed_facility_report?fid=110000475655

M67 **PHENIX ENTERPRISE INC** **RCRA-SQG** **1000818254**
ENE **14800 SPRING ST** **FINDS** **CAD983640350**
1/8-1/4 **SANTA FE SPRINGS, CA 90670** **EMI**
0.175 mi. **HAZNET**
926 ft. **Site 4 of 5 in cluster M** **ECHO**

Relative:
Lower

Actual:
76 ft.

RCRA-SQG:

Date form received by agency:	06/04/1992
Facility name:	PHENIX ENTERPRISES INC
Facility address:	14800 SPRING ST SANTA FE SPRINGS, CA 906705110
EPA ID:	CAD983640350
Mailing address:	SPRING ST SANTA FE SPRINGS, CA 906705110
Contact:	PAUL ALBERTINI
Contact address:	14800 SPRING ST SANTA FE SPRINGS, CA 906705110
Contact country:	US
Contact telephone:	(310) 921-7401
Contact email:	Not reported
EPA Region:	09
Classification:	Small Small Quantity Generator
Description:	Handler: generates more than 100 and less than 1000 kg of hazardous waste during any calendar month and accumulates less than 6000 kg of hazardous waste at any time; or generates 100 kg or less of hazardous waste during any calendar month, and accumulates more than 1000 kg of hazardous waste at any time

Owner/Operator Summary:

Owner/operator name:	NORMA ALBERTINI
Owner/operator address:	14800 SPRING AVE SANTA FE SPRINGS, CA 90670
Owner/operator country:	Not reported
Owner/operator telephone:	(310) 921-7401
Legal status:	Private
Owner/Operator Type:	Owner
Owner/Op start date:	Not reported
Owner/Op end date:	Not reported

Handler Activities Summary:

U.S. importer of hazardous waste:	No
Mixed waste (haz. and radioactive):	No
Recycler of hazardous waste:	No
Transporter of hazardous waste:	No
Treater, storer or disposer of HW:	No
Underground injection activity:	No
On-site burner exemption:	No
Furnace exemption:	No
Used oil fuel burner:	No
Used oil processor:	No
User oil refiner:	No
Used oil fuel marketer to burner:	No
Used oil Specification marketer:	No
Used oil transfer facility:	No
Used oil transporter:	No

Violation Status: No violations found

PHENIX ENTERPRISE INC (Continued) **1000818254**

FINDS:

Registry ID: 110002879109

Environmental Interest/Information System
AIR EMISSIONS CLASSIFICATION UNKNOWN

RCRAInfo is a national information system that supports the Resource Conservation and Recovery Act (RCRA) program through the tracking of events and activities related to facilities that generate, transport, and treat, store, or dispose of hazardous waste. RCRAInfo allows RCRA program staff to track the notification, permit, compliance, and corrective action activities required under RCRA.

EMI:

Year:	1995
County Code:	19
Air Basin:	SC
Facility ID:	83400
Air District Name:	SC
SIC Code:	9999
Air District Name:	SOUTH COAST AQMD
Community Health Air Pollution Info System:	Not reported
Consolidated Emission Reporting Rule:	Not reported
Total Organic Hydrocarbon Gases Tons/Yr:	2
Reactive Organic Gases Tons/Yr:	2
Carbon Monoxide Emissions Tons/Yr:	0
NOX - Oxides of Nitrogen Tons/Yr:	0
SOX - Oxides of Sulphur Tons/Yr:	0
Particulate Matter Tons/Yr:	0
Part. Matter 10 Micrometers and Smllr Tons/Yr:	0

Year:	1997
County Code:	19
Air Basin:	SC
Facility ID:	83400
Air District Name:	SC
SIC Code:	9999
Air District Name:	SOUTH COAST AQMD
Community Health Air Pollution Info System:	Not reported
Consolidated Emission Reporting Rule:	Not reported
Total Organic Hydrocarbon Gases Tons/Yr:	4
Reactive Organic Gases Tons/Yr:	2
Carbon Monoxide Emissions Tons/Yr:	0
NOX - Oxides of Nitrogen Tons/Yr:	0
SOX - Oxides of Sulphur Tons/Yr:	0
Particulate Matter Tons/Yr:	0
Part. Matter 10 Micrometers and Smllr Tons/Yr:	0

Year:	1998
County Code:	19
Air Basin:	SC
Facility ID:	83400
Air District Name:	SC
SIC Code:	9999

PHENIX ENTERPRISE INC (Continued) **1000818254**

Air District Name:	SOUTH COAST AQMD
Community Health Air Pollution Info System:	Not reported
Consolidated Emission Reporting Rule:	Not reported
Total Organic Hydrocarbon Gases Tons/Yr:	3
Reactive Organic Gases Tons/Yr:	2
Carbon Monoxide Emissions Tons/Yr:	0
NOX - Oxides of Nitrogen Tons/Yr:	0
SOX - Oxides of Sulphur Tons/Yr:	0
Particulate Matter Tons/Yr:	0
Part. Matter 10 Micrometers and Smllr Tons/Yr:	0

Year:	1999
County Code:	19
Air Basin:	SC
Facility ID:	83400
Air District Name:	SC
SIC Code:	9999
Air District Name:	SOUTH COAST AQMD
Community Health Air Pollution Info System:	Not reported
Consolidated Emission Reporting Rule:	Not reported
Total Organic Hydrocarbon Gases Tons/Yr:	4
Reactive Organic Gases Tons/Yr:	2
Carbon Monoxide Emissions Tons/Yr:	0
NOX - Oxides of Nitrogen Tons/Yr:	0
SOX - Oxides of Sulphur Tons/Yr:	0
Particulate Matter Tons/Yr:	0
Part. Matter 10 Micrometers and Smllr Tons/Yr:	0

Year:	2000
County Code:	19
Air Basin:	SC
Facility ID:	83400
Air District Name:	SC
SIC Code:	9999
Air District Name:	SOUTH COAST AQMD
Community Health Air Pollution Info System:	Not reported
Consolidated Emission Reporting Rule:	Not reported
Total Organic Hydrocarbon Gases Tons/Yr:	4
Reactive Organic Gases Tons/Yr:	2
Carbon Monoxide Emissions Tons/Yr:	0
NOX - Oxides of Nitrogen Tons/Yr:	0
SOX - Oxides of Sulphur Tons/Yr:	0
Particulate Matter Tons/Yr:	0
Part. Matter 10 Micrometers and Smllr Tons/Yr:	0

Year:	2001
County Code:	19
Air Basin:	SC
Facility ID:	83400
Air District Name:	SC
SIC Code:	9999
Air District Name:	SOUTH COAST AQMD
Community Health Air Pollution Info System:	Not reported
Consolidated Emission Reporting Rule:	Not reported
Total Organic Hydrocarbon Gases Tons/Yr:	4
Reactive Organic Gases Tons/Yr:	2
Carbon Monoxide Emissions Tons/Yr:	0

PHENIX ENTERPRISE INC (Continued) **1000818254**

NOX - Oxides of Nitrogen Tons/Yr: 0
SOX - Oxides of Sulphur Tons/Yr: 0
Particulate Matter Tons/Yr: 0
Part. Matter 10 Micrometers and Smllr Tons/Yr: 0

HAZNET:

envid: 1000818254
Year: 1997
GEPAID: CAD983640350
Contact: PHENIX ENTERPRISES INC
Telephone: 5629217401
Mailing Name: Not reported
Mailing Address: 1785 MT VERNON AVE
Mailing City,St,Zip: POMONA, CA 917680000
Gen County: Not reported
TSD EPA ID: CAD008252405
TSD County: Not reported
Waste Category: Unspecified solvent mixture
Disposal Method: Recycler
Tons: .4211
Cat Decode: Unspecified solvent mixture
Method Decode: Recycler
Facility County: Los Angeles

envid: 1000818254
Year: 1995
GEPAID: CAD983640350
Contact: PHENIX ENTERPRISES INC
Telephone: 5629217401
Mailing Name: Not reported
Mailing Address: 1785 MT VERNON AVE
Mailing City,St,Zip: POMONA, CA 917680000
Gen County: Not reported
TSD EPA ID: CAD008302903
TSD County: Not reported
Waste Category: Paint sludge
Disposal Method: Recycler
Tons: 1.1676
Cat Decode: Paint sludge
Method Decode: Recycler
Facility County: Los Angeles

envid: 1000818254
Year: 1994
GEPAID: CAD983640350
Contact: PHENIX ENTERPRISES INC
Telephone: 5629217401
Mailing Name: Not reported
Mailing Address: 1785 MT VERNON AVE
Mailing City,St,Zip: POMONA, CA 917680000
Gen County: Not reported
TSD EPA ID: CAD008302903
TSD County: Not reported
Waste Category: Paint sludge
Disposal Method: Recycler
Tons: .4587
Cat Decode: Paint sludge

PHENIX ENTERPRISE INC (Continued) **1000818254**

Method Decode:	Recycler
Facility County:	Los Angeles
envid:	1000818254
Year:	1993
GEPAID:	CAD983640350
Contact:	PHENIX ENTERPRISES INC
Telephone:	5629217401
Mailing Name:	Not reported
Mailing Address:	1785 MT VERNON AVE
Mailing City,St,Zip:	POMONA, CA 917680000
Gen County:	Not reported
TSD EPA ID:	CAD008302903
TSD County:	Not reported
Waste Category:	Paint sludge
Disposal Method:	Recycler
Tons:	0.4587
Cat Decode:	Paint sludge
Method Decode:	Recycler
Facility County:	Los Angeles

ECHO:

Envid:	1000818254
Registry ID:	110002879109
DFR URL:	http://echo.epa.gov/detailed_facility_report?fid=110002879109

M68 **WALKER SPRING & STAMPING CORP** **SWEEPS UST** **S106934188**
ENE **14800 SPRING AVE** **N/A**
1/8-1/4 **SANTE FE SPRINGS, CA**
0.175 mi.
926 ft. **Site 5 of 5 in cluster M**

Relative:
Lower

Actual:
76 ft.

SWEEPS UST:

Status:	Active
Comp Number:	14094
Number:	9
Board Of Equalization:	Not reported
Referral Date:	06-30-89
Action Date:	Not reported
Created Date:	06-30-89
Owner Tank Id:	Not reported
SWRCB Tank Id:	Not reported
Tank Status:	Not reported
Capacity:	Not reported
Active Date:	Not reported
Tank Use:	Not reported
STG:	Not reported
Content:	Not reported
Number Of Tanks:	Not reported

N69 **HAND & NAIL HARMONY** **DRYCLEANERS** **S113158343**
North **14509 BEST AVE UNIT B** **HAZNET** **N/A**
1/8-1/4 **NORWALK, CA 90650**
0.179 mi.
944 ft. **Site 2 of 2 in cluster N**

Relative:
Higher

Actual:
82 ft.

DRYCLEANERS:

EPA Id:	CAL000398975
NAICS Code:	81232
NAICS Description:	Drycleaning and Laundry Services (except Coin-Operated)
SIC Code:	7211
SIC Description:	Power Laundries, Family and Commercial
Create Date:	07/18/2014
Facility Active:	No
Inactive Date:	06/30/2015
Facility Addr2:	Not reported
Owner Name:	ZION LEATHER CLEANERS INC
Owner Address:	11408 GETTYSBURG DR STE 21
Owner Address 2:	Not reported
Owner Telephone:	7149046411
Contact Name:	JUNG HWAN PARK/CEO
Contact Address:	11408 GETTYSBURG DR STE 21
Contact Address 2:	Not reported
Contact Telephone:	7149046411
Mailing Name:	Not reported
Mailing Address 1:	14509 BEST AVE STE B
Mailing Address 2:	Not reported
Mailing City:	NORWALK
Mailing State:	CA
Mailing Zip:	90650
Owner Fax:	3
Region Code:	Not reported

HAZNET:

envid:	S113158343
Year:	2011
GEPAID:	CAL000351402
Contact:	DANNY OR SHEILA HAILE
Telephone:	5626234203
Mailing Name:	Not reported
Mailing Address:	14509 BEST AVE UNIT B
Mailing City,St,Zip:	NORWALK, CA 906500000
Gen County:	Not reported
TSD EPA ID:	0203PSV10320
TSD County:	Not reported
Waste Category:	Not reported
Disposal Method:	Solvents Recovery
Tons:	0.68805
Cat Decode:	Not reported
Method Decode:	Solvents Recovery
Facility County:	Los Angeles

envid:	S113158343
Year:	2011
GEPAID:	CAL000351402
Contact:	DANNY OR SHEILA HAILE
Telephone:	5626234203
Mailing Name:	Not reported
Mailing Address:	14509 BEST AVE UNIT B

HAND & NAIL HARMONY (Continued) **S113158343**

Mailing City,St,Zip:	NORWALK, CA 906500000
Gen County:	Not reported
TSD EPA ID:	0203PSV10320
TSD County:	Not reported
Waste Category:	Not reported
Disposal Method:	Solvents Recovery
Tons:	0.68805
Cat Decode:	Not reported
Method Decode:	Solvents Recovery
Facility County:	Los Angeles
envid:	S113158343
Year:	2010
GEPAID:	CAL000351402
Contact:	DANNY OR SHEILA HAILE
Telephone:	5626234203
Mailing Name:	Not reported
Mailing Address:	1545 MOONSTONE
Mailing City,St,Zip:	BREA, CA 928212876
Gen County:	Not reported
TSD EPA ID:	NVT330010000
TSD County:	Not reported
Waste Category:	Oil/water separation sludge
Disposal Method:	Landfill Or Surface Impoundment That Will Be Closed As Landfill(To Include On-Site Treatment And/Or Stabilization)
Tons:	0.22935
Cat Decode:	Oil/water separation sludge
Method Decode:	Landfill Or Surface Impoundment That Will Be Closed As Landfill(To Include On-Site Treatment And/Or Stabilization)
Facility County:	Los Angeles

P70 **I AND I DEBURRING** **RCRA-SQG 1007200683**
NNW **14504 CARMENITA** **HAZNET CAR000150342**
1/8-1/4 **NORWALK, CA 90650**
0.179 mi.
947 ft. **Site 1 of 2 in cluster P**

Relative:
Higher

Actual:
82 ft.

RCRA-SQG:

Date form received by agency:	01/22/2004
Facility name:	I AND I DEBURRING
Facility address:	14504 CARMENITA NORWALK, CA 90650
EPA ID:	CAR000150342
Contact:	GARY KLEMA
Contact address:	14504 CARMENITA NORWALK, CA 90650
Contact country:	US
Contact telephone:	562-802-0058
Contact email:	Not reported
EPA Region:	09
Classification:	Small Small Quantity Generator
Description:	Handler: generates more than 100 and less than 1000 kg of hazardous waste during any calendar month and accumulates less than 6000 kg of hazardous waste at any time; or generates 100 kg or less of hazardous waste during any calendar month, and accumulates more than 1000 kg of hazardous waste at any time

I AND I DEBURRING (Continued) **1007200683**

Owner/Operator Summary:
Owner/operator name: GARY KLEMA
Owner/operator address: Not reported
Not reported
Owner/operator country: US
Owner/operator telephone: Not reported
Legal status: Private
Owner/Operator Type: Owner
Owner/Op start date: 05/01/2002
Owner/Op end date: Not reported

Owner/operator name: GARY KLEMA
Owner/operator address: Not reported
Not reported
Owner/operator country: US
Owner/operator telephone: Not reported
Legal status: Private
Owner/Operator Type: Operator
Owner/Op start date: 05/01/2002
Owner/Op end date: Not reported

Handler Activities Summary:
U.S. importer of hazardous waste: No
Mixed waste (haz. and radioactive): No
Recycler of hazardous waste: No
Transporter of hazardous waste: No
Treater, storer or disposer of HW: No
Underground injection activity: No
On-site burner exemption: No
Furnace exemption: No
Used oil fuel burner: No
Used oil processor: No
User oil refiner: No
Used oil fuel marketer to burner: No
Used oil Specification marketer: No
Used oil transfer facility: No
Used oil transporter: No

. Waste code: F001
. Waste name: THE FOLLOWING SPENT HALOGENATED SOLVENTS USED IN DEGREASING: TETRACHLOROETHYLENE, TRICHLORETHYLENE, METHYLENE CHLORIDE, 1,1,1-TRICHLOROETHANE, CARBON TETRACHLORIDE AND CHLORINATED FLUOROCARBONS; ALL SPENT SOLVENT MIXTURES/BLENDS USED IN DEGREASING CONTAINING, BEFORE USE, A TOTAL OF TEN PERCENT OR MORE (BY VOLUME) OF ONE OR MORE OF THE ABOVE HALOGENATED SOLVENTS OR THOSE SOLVENTS LISTED IN F002, F004, AND F005; AND STILL BOTTOMS FROM THE RECOVERY OF THESE SPENT SOLVENTS AND SPENT SOLVENT MIXTURES.

Violation Status: No violations found

HAZNET:
envid: 1007200683
Year: 2009
GEPAID: CAR000150342
Contact: GARY KLEMA DIR. OPERATIONS
Telephone: 5628020058
Mailing Name: Not reported

I AND I DEBURRING (Continued) **1007200683**

Mailing Address: 14504 CARMENITA
Mailing City,St,Zip: NORWALK, CA 906500000
Gen County: Not reported
TSD EPA ID: CAD044429835
TSD County: Not reported
Waste Category: Unspecified solvent mixture
Disposal Method: Storage, Bulking, And/Or Transfer Off Site--No Treatment/Reovery (H010-H129) Or (H131-H135)
Tons: 1.188
Cat Decode: Unspecified solvent mixture
Method Decode: Storage, Bulking, And/Or Transfer Off Site--No Treatment/Reovery (H010-H129) Or (H131-H135)
Facility County: Los Angeles

envid: 1007200683
Year: 2008
GEPAID: CAR000150342
Contact: GARY KLEMA DIR. OPERATIONS
Telephone: 5628020058
Mailing Name: Not reported
Mailing Address: 14504 CARMENITA
Mailing City,St,Zip: NORWALK, CA 906500000
Gen County: Not reported
TSD EPA ID: CAD044429835
TSD County: Not reported
Waste Category: Unspecified solvent mixture
Disposal Method: Storage, Bulking, And/Or Transfer Off Site--No Treatment/Reovery (H010-H129) Or (H131-H135)
Tons: 0.99
Cat Decode: Unspecified solvent mixture
Method Decode: Storage, Bulking, And/Or Transfer Off Site--No Treatment/Reovery (H010-H129) Or (H131-H135)
Facility County: Los Angeles

envid: 1007200683
Year: 2007
GEPAID: CAR000150342
Contact: GARY KLEMA DIR. OPERATIONS
Telephone: 5628020058
Mailing Name: Not reported
Mailing Address: 14504 CARMENITA
Mailing City,St,Zip: NORWALK, CA 906500000
Gen County: Not reported
TSD EPA ID: CAD044429835
TSD County: Not reported
Waste Category: Unspecified solvent mixture
Disposal Method: Storage, Bulking, And/Or Transfer Off Site--No Treatment/Reovery (H010-H129) Or (H131-H135)
Tons: 1.38
Cat Decode: Unspecified solvent mixture
Method Decode: Storage, Bulking, And/Or Transfer Off Site--No Treatment/Reovery (H010-H129) Or (H131-H135)
Facility County: Los Angeles

envid: 1007200683
Year: 2006
GEPAID: CAR000150342

I AND I DEBURRING (Continued) **1007200683**

Contact:	GARY KLEMA DIR. OPERATIONS
Telephone:	5628020058
Mailing Name:	Not reported
Mailing Address:	14504 CARMENITA
Mailing City,St,Zip:	NORWALK, CA 906500000
Gen County:	Not reported
TSD EPA ID:	CAD044429835
TSD County:	Not reported
Waste Category:	Unspecified solvent mixture
Disposal Method:	Disposal, Other
Tons:	0.45
Cat Decode:	Unspecified solvent mixture
Method Decode:	Disposal, Other
Facility County:	Los Angeles

envid:	1007200683
Year:	2006
GEPAID:	CAR000150342
Contact:	GARY KLEMA DIR. OPERATIONS
Telephone:	5628020058
Mailing Name:	Not reported
Mailing Address:	14504 CARMENITA
Mailing City,St,Zip:	NORWALK, CA 906500000
Gen County:	Not reported
TSD EPA ID:	CAD044429835
TSD County:	Not reported
Waste Category:	Unspecified solvent mixture
Disposal Method:	Disposal, Other
Tons:	0.68
Cat Decode:	Unspecified solvent mixture
Method Decode:	Disposal, Other
Facility County:	Los Angeles

Click this hyperlink while viewing on your computer to access
3 additional CA_HAZNET: record(s) in the EDR Site Report.

Q71 **CARMENITA COMMERCE CENTER** **ENVIROSTOR** **S113804694**
WSW **13230, 13310, 13320, 13340, 13360, 13370 AND 13380 EAST FIRE** **VCP** **N/A**
1/8-1/4 **SANTA FE SPRINGS, CA 90670**
0.183 mi.
965 ft. **Site 1 of 2 in cluster Q**

Relative:
Higher

Actual:
81 ft.

ENVIROSTOR:

Facility ID:	60001894
Status:	No Further Action
Status Date:	10/02/2014
Site Code:	301615
Site Type:	Voluntary Cleanup
Site Type Detailed:	Voluntary Cleanup
Acres:	12.05
NPL:	NO
Regulatory Agencies:	SMBRP
Lead Agency:	SMBRP
Program Manager:	Not reported
Supervisor:	Javier Hinojosa
Division Branch:	Cleanup Chatsworth
Assembly:	57
Senate:	32

CARMENITA COMMERCE CENTER (Continued) **S113804694**

Special Program: Voluntary Cleanup Program
Restricted Use: NO
Site Mgmt Req: NONE SPECIFIED
Funding: Responsible Party
Latitude: 33.89476
Longitude: -118.0492
APN: NONE SPECIFIED
Past Use: UNDERGROUND STORAGE TANKS, VEHICLE MAINTENANCE
Potential COC: Benzene Freon 113 Tetrachloroethylene (PCE 1,2-Dichloroethylene (cis
Confirmed COC: 30003-NO 30012-NO 30022-NO 30195-NO
Potential Description: OTH, SOIL, SV
Alias Name: 301615
Alias Type: Project Code (Site Code)
Alias Name: 60001894
Alias Type: Envirostor ID Number

Completed Info:
Completed Area Name: PROJECT WIDE
Completed Sub Area Name: Not reported
Completed Document Type: No Further Action Letter
Completed Date: 08/29/2014
Comments: NFA Letter Issued

Completed Area Name: PROJECT WIDE
Completed Sub Area Name: Not reported
Completed Document Type: Voluntary Cleanup Agreement
Completed Date: 06/10/2013
Comments: VCA executed and provided to CRU Unit via email.

Completed Area Name: PROJECT WIDE
Completed Sub Area Name: Not reported
Completed Document Type: Annual Oversight Cost Estimate
Completed Date: 09/23/2013
Comments: Letter sent out

Completed Area Name: PROJECT WIDE
Completed Sub Area Name: Not reported
Completed Document Type: Annual Oversight Cost Estimate
Completed Date: 09/26/2014
Comments: Completed and sent via email

Completed Area Name: PROJECT WIDE
Completed Sub Area Name: Not reported
Completed Document Type: Preliminary Endangerment Assessment Report
Completed Date: 06/10/2013
Comments: A PEAE report for a portion of the Site was reviewed by DTSC in 2009 under the Caltrans Project; DTSC issued a comfort letter to Caltrans that identified several contaminants of concern; further action is warranted. A 2003 and 2004 Phase 1s were reviewed to identify AOCs.

Completed Area Name: PROJECT WIDE
Completed Sub Area Name: Not reported
Completed Document Type: Site Characterization Workplan
Completed Date: 07/16/2013
Comments: Approved

Completed Area Name: PROJECT WIDE
Completed Sub Area Name: Not reported

CARMENITA COMMERCE CENTER (Continued) **S113804694**

Completed Document Type: Fieldwork
Completed Date: 08/21/2013
Comments: Field work complete.

Completed Area Name: PROJECT WIDE
Completed Sub Area Name: Not reported
Completed Document Type: Site Characterization Report
Completed Date: 08/29/2014
Comments: Waiting for final report.

Completed Area Name: PROJECT WIDE
Completed Sub Area Name: Not reported
Completed Document Type: Voluntary Cleanup Agreement Termination Notification
Completed Date: 08/29/2014
Comments: Letter sent with 9/29/2014 VCA termination date.

Future Area Name: Not reported
Future Sub Area Name: Not reported
Future Document Type: Not reported
Future Due Date: Not reported
Schedule Area Name: Not reported
Schedule Sub Area Name: Not reported
Schedule Document Type: Not reported
Schedule Due Date: Not reported
Schedule Revised Date: Not reported

VCP:
Facility ID: 60001894
Site Type: Voluntary Cleanup
Site Type Detail: Voluntary Cleanup
Site Mgmt. Req.: NONE SPECIFIED
Acres: 12.05
National Priorities List: NO
Cleanup Oversight Agencies: SMBRP
Lead Agency: SMBRP
Lead Agency Description: DTSC - Site Cleanup Program
Project Manager: Not reported
Supervisor: Javier Hinojosa
Division Branch: Cleanup Chatsworth
Site Code: 301615
Assembly: 57
Senate: 32
Special Programs Code: Voluntary Cleanup Program
Status: No Further Action
Status Date: 10/02/2014
Restricted Use: NO
Funding: Responsible Party
Lat/Long: 33.89476 / -118.0492
APN: NONE SPECIFIED
Past Use: UNDERGROUND STORAGE TANKS, VEHICLE MAINTENANCE
Potential COC: 30003, 30012, 30022, 30195
Confirmed COC: 30003-NO,30012-NO,30022-NO,30195-NO
Potential Description: OTH, SOIL, SV
Alias Name: 301615
Alias Type: Project Code (Site Code)
Alias Name: 60001894
Alias Type: Envirostor ID Number

CARMENITA COMMERCE CENTER (Continued) **S113804694**

Completed Info:

Completed Area Name:	PROJECT WIDE
Completed Sub Area Name:	Not reported
Completed Document Type:	No Further Action Letter
Completed Date:	08/29/2014
Comments:	NFA Letter Issued

Completed Area Name:	PROJECT WIDE
Completed Sub Area Name:	Not reported
Completed Document Type:	Voluntary Cleanup Agreement
Completed Date:	06/10/2013
Comments:	VCA executed and provided to CRU Unit via email.

Completed Area Name:	PROJECT WIDE
Completed Sub Area Name:	Not reported
Completed Document Type:	Annual Oversight Cost Estimate
Completed Date:	09/23/2013
Comments:	Letter sent out

Completed Area Name:	PROJECT WIDE
Completed Sub Area Name:	Not reported
Completed Document Type:	Annual Oversight Cost Estimate
Completed Date:	09/26/2014
Comments:	Completed and sent via email

Completed Area Name:	PROJECT WIDE
Completed Sub Area Name:	Not reported
Completed Document Type:	Preliminary Endangerment Assessment Report
Completed Date:	06/10/2013
Comments:	A PEAE report for a portion of the Site was reviewed by DTSC in 2009 under the Caltrans Project; DTSC issued a comfort letter to Caltrans that identified several contaminants of concern; further action is warranted. A 2003 and 2004 Phase 1s were reviewed to identify AOCs.

Completed Area Name:	PROJECT WIDE
Completed Sub Area Name:	Not reported
Completed Document Type:	Site Characterization Workplan
Completed Date:	07/16/2013
Comments:	Approved

Completed Area Name:	PROJECT WIDE
Completed Sub Area Name:	Not reported
Completed Document Type:	Fieldwork
Completed Date:	08/21/2013
Comments:	Field work complete.

Completed Area Name:	PROJECT WIDE
Completed Sub Area Name:	Not reported
Completed Document Type:	Site Characterization Report
Completed Date:	08/29/2014
Comments:	Waiting for final report.

Completed Area Name:	PROJECT WIDE
Completed Sub Area Name:	Not reported
Completed Document Type:	Voluntary Cleanup Agreement Termination Notification
Completed Date:	08/29/2014
Comments:	Letter sent with 9/29/2014 VCA termination date.

CARMENITA COMMERCE CENTER (Continued) **S113804694**

Future Area Name:	Not reported
Future Sub Area Name:	Not reported
Future Document Type:	Not reported
Future Due Date:	Not reported
Schedule Area Name:	Not reported
Schedule Sub Area Name:	Not reported
Schedule Document Type:	Not reported
Schedule Due Date:	Not reported
Schedule Revised Date:	Not reported

R72 **ORANGE COUNTY CHEMICAL SUPPLY DRUM SITE** **SEMS** **1018148628**
ESE **13744 EXCELSIOR DRIVE** **CAN000900095**
1/8-1/4 **SANTA FE SPRINGS, CA 90670**
0.185 mi.
975 ft. **Site 1 of 3 in cluster R**

Relative:
Lower

Actual:
73 ft.

SEMS:

Site ID:	900095
EPA ID:	CAN000900095
Federal Facility:	N
NPL:	Not on the NPL
Non NPL Status:	Removal Only Site (No Site Assessment Work Needed)

S73 **ST OF CALIF DGS TELECOM DIV** **RCRA-SQG** **1001195287**
SW **13360 E FIRESTONE BLVD NO EE** **FINDS** **CAR000018523**
1/8-1/4 **SANTA FE SPRINGS, CA 90670** **ECHO**
0.201 mi.
1063 ft. **Site 1 of 2 in cluster S**

Relative:
Higher

Actual:
80 ft.

RCRA-SQG:

Date form received by agency:	03/14/1997
Facility name:	ST OF CALIF DGS TELECOM DIV
Facility address:	13360 E FIRESTONE BLVD NO EE SANTA FE SPRINGS, CA 906705562
EPA ID:	CAR000018523
Mailing address:	E FIRESTONE BLVD NO EE SANTA FE SPRINGS, CA 906705562
Contact:	DOROTHY MOORE
Contact address:	13360 E FIRESTONE BLVD NO EE SANTA FE SPRINGS, CA 906705562
Contact country:	US
Contact telephone:	(310) 516-4403
Contact email:	Not reported
EPA Region:	09
Classification:	Small Small Quantity Generator
Description:	Handler: generates more than 100 and less than 1000 kg of hazardous waste during any calendar month and accumulates less than 6000 kg of hazardous waste at any time; or generates 100 kg or less of hazardous waste during any calendar month, and accumulates more than 1000 kg of hazardous waste at any time

Owner/Operator Summary:

Owner/operator name:	ST OF CALIF DGS TELECOM DIV
Owner/operator address:	601 SEQUOIA PACIFIC BLVD SACRAMENTO, CA 95814
Owner/operator country:	Not reported

ST OF CALIF DGS TELECOM DIV (Continued) **1001195287**

Owner/operator telephone: (916) 657-9903
Legal status: State
Owner/Operator Type: Owner
Owner/Op start date: Not reported
Owner/Op end date: Not reported

Handler Activities Summary:
U.S. importer of hazardous waste: No
Mixed waste (haz. and radioactive): No
Recycler of hazardous waste: No
Transporter of hazardous waste: No
Treater, storer or disposer of HW: No
Underground injection activity: No
On-site burner exemption: No
Furnace exemption: No
Used oil fuel burner: No
Used oil processor: No
User oil refiner: No
Used oil fuel marketer to burner: No
Used oil Specification marketer: No
Used oil transfer facility: No
Used oil transporter: No

Violation Status: No violations found

FINDS:

Registry ID: 110002916523

Environmental Interest/Information System
RCRAInfo is a national information system that supports the Resource Conservation and Recovery Act (RCRA) program through the tracking of events and activities related to facilities that generate, transport, and treat, store, or dispose of hazardous waste. RCRAInfo allows RCRA program staff to track the notification, permit, compliance, and corrective action activities required under RCRA.

ECHO:
Envid: 1001195287
Registry ID: 110002916523
DFR URL: http://echo.epa.gov/detailed_facility_report?fid=110002916523

Q74 **FUJI TRUCOLOR** **RCRA-SQG** **1000905583**
WSW **13320 E FIRESTONE BLVD** **FINDS** **CA0000872945**
1/8-1/4 **SANTA FE SPRINGS, CA 90670** **HAZNET**
0.203 mi. **ECHO**
1071 ft. **Site 2 of 2 in cluster Q**

Relative:
Higher

Actual:
80 ft.

RCRA-SQG:
Date form received by agency: 10/05/1994
Facility name: FUJI TRUCOLOR
Facility address: 13320 E FIRESTONE BLVD
SANTA FE SPRINGS, CA 90670
EPA ID: CA0000872945
Mailing address: E FIRESTONE BLVD
SANTA FE SPRINGS, CA 90670

FUJI TRUCOLOR (Continued) **1000905583**

Contact: ROBERT VINES
Contact address: 13320 E FIRESTONE BLVD
SANTA FE SPRINGS, CA 90670
Contact country: US
Contact telephone: (310) 802-2330
Contact email: Not reported
EPA Region: 09
Classification: Small Small Quantity Generator
Description: Handler: generates more than 100 and less than 1000 kg of hazardous waste during any calendar month and accumulates less than 6000 kg of hazardous waste at any time; or generates 100 kg or less of hazardous waste during any calendar month, and accumulates more than 1000 kg of hazardous waste at any time

Owner/Operator Summary:
Owner/operator name: FUJI TRUCOLOR INC
Owner/operator address: 555 TAXTER RD
ELMSFORD, NY 10523
Owner/operator country: Not reported
Owner/operator telephone: (800) 755-3854
Legal status: Private
Owner/Operator Type: Owner
Owner/Op start date: Not reported
Owner/Op end date: Not reported

Handler Activities Summary:
U.S. importer of hazardous waste: No
Mixed waste (haz. and radioactive): No
Recycler of hazardous waste: No
Transporter of hazardous waste: No
Treater, storer or disposer of HW: No
Underground injection activity: No
On-site burner exemption: No
Furnace exemption: No
Used oil fuel burner: No
Used oil processor: No
User oil refiner: No
Used oil fuel marketer to burner: No
Used oil Specification marketer: No
Used oil transfer facility: No
Used oil transporter: No

Violation Status: No violations found

FINDS:

Registry ID: 110002620584

Environmental Interest/Information System
RCRAInfo is a national information system that supports the Resource Conservation and Recovery Act (RCRA) program through the tracking of events and activities related to facilities that generate, transport, and treat, store, or dispose of hazardous waste. RCRAInfo allows RCRA program staff to track the notification, permit, compliance, and corrective action activities required under RCRA.

FUJI TRUCOLOR (Continued) **1000905583**

HAZNET:

envid:	1000905583
Year:	1997
GEPAID:	CA0000872945
Contact:	FUJI TRUCOLOR INC
Telephone:	3108022330
Mailing Name:	Not reported
Mailing Address:	13320 FIRESTONE BLVD
Mailing City,St,Zip:	SANTA FE SPRINGS, CA 906705519
Gen County:	Not reported
TSD EPA ID:	CAD981402522
TSD County:	Not reported
Waste Category:	Photochemicals/photoprocessing waste
Disposal Method:	Recycler
Tons:	.3150
Cat Decode:	Photochemicals/photoprocessing waste
Method Decode:	Recycler
Facility County:	Los Angeles

envid:	1000905583
Year:	1995
GEPAID:	CA0000872945
Contact:	FUJI TRUCOLOR INC
Telephone:	3108022330
Mailing Name:	Not reported
Mailing Address:	13320 FIRESTONE BLVD
Mailing City,St,Zip:	SANTA FE SPRINGS, CA 906705519
Gen County:	Not reported
TSD EPA ID:	CAD003963592
TSD County:	Not reported
Waste Category:	Metal sludge (Alkaline solution (pH >= 12.5) with metals)
Disposal Method:	Recycler
Tons:	10.2685
Cat Decode:	Metal sludge (Alkaline solution (pH >= 12.5) with metals)
Method Decode:	Recycler
Facility County:	Los Angeles

envid:	1000905583
Year:	1994
GEPAID:	CA0000872945
Contact:	FUJI TRUCOLOR INC
Telephone:	3108022330
Mailing Name:	Not reported
Mailing Address:	13320 FIRESTONE BLVD
Mailing City,St,Zip:	SANTA FE SPRINGS, CA 906705519
Gen County:	Not reported
TSD EPA ID:	CAD003963592
TSD County:	Not reported
Waste Category:	Metal sludge (Alkaline solution (pH >= 12.5) with metals)
Disposal Method:	Recycler
Tons:	.8500
Cat Decode:	Metal sludge (Alkaline solution (pH >= 12.5) with metals)
Method Decode:	Recycler
Facility County:	Los Angeles

ECHO:

FUJI TRUCOLOR (Continued) **1000905583**

Envid: 1000905583
Registry ID: 110002620584
DFR URL: http://echo.epa.gov/detailed_facility_report?fid=110002620584

P75 **ESCOBAR TRUST PROPERTY** **SLIC** **S104404766**
NNW **14420 CARMENITA** **N/A**
1/8-1/4 **NORWALK, CA 90650**
0.210 mi.
1111 ft. **Site 2 of 2 in cluster P**

Relative:
Higher

Actual:
82 ft.

SLIC:
Region: STATE
Facility Status: **Completed - Case Closed**
Status Date: 12/01/1998
Global Id: SL2042C1532
Lead Agency: LOS ANGELES RWQCB (REGION 4)
Lead Agency Case Number: Not reported
Latitude: 33.900525
Longitude: -118.04568
Case Type: Cleanup Program Site
Case Worker: Not reported
Local Agency: Not reported
RB Case Number: 0736
File Location: Not reported
Potential Media Affected: Not reported
Potential Contaminants of Concern: Not reported
Site History: Not reported

Click here to access the California GeoTracker records for this facility:

SLIC REG 4:
Region: 4
Facility Status: No further action required
SLIC: 0736
Substance: Metal
Staff: John Geroch

S76 **MARSHBURN FARMS** **SWEEPS UST** **S106929158**
SW **13370 E FIRESTONE BLVD** **N/A**
1/8-1/4 **SANTE FE SPRINGS, CA**
0.222 mi.
1173 ft. **Site 2 of 2 in cluster S**

Relative:
Higher

Actual:
81 ft.

SWEEPS UST:
Status: Active
Comp Number: 1342
Number: 9
Board Of Equalization: Not reported
Referral Date: 06-30-89
Action Date: Not reported
Created Date: 06-30-89
Owner Tank Id: Not reported
SWRCB Tank Id: Not reported
Tank Status: Not reported
Capacity: Not reported
Active Date: Not reported

MARSHBURN FARMS (Continued) **S106929158**

Tank Use: Not reported
STG: Not reported
Content: Not reported
Number Of Tanks: Not reported

R77 **GALLHER LUMBER** **LUST** **S103984955**
ESE **13747 EXCELSIOR** **HIST CORTESE** **N/A**
1/8-1/4 **SANTA FE SPRINGS, CA 90670** **NPDES**
0.236 mi.
1244 ft. **Site 2 of 3 in cluster R**

Relative:
Lower

Actual:
72 ft.

LUST:
Region: STATE
Global Id: T0603705408
Latitude: 33.8952872
Longitude: -118.038911
Case Type: LUST Cleanup Site
Status: Completed - Case Closed
Status Date: 08/12/2005
Lead Agency: LOS ANGELES RWQCB (REGION 4)
Case Worker: NC
Local Agency: Not reported
RB Case Number: R-23582
LOC Case Number: Not reported
File Location: Not reported
Potential Media Affect: Aquifer used for drinking water supply
Potential Contaminants of Concern: Gasoline
Site History: Not reported

Click here to access the California GeoTracker records for this facility:

Contact:
Global Id: T0603705408
Contact Type: Regional Board Caseworker
Contact Name: NOMAN CHOWDHURY
Organization Name: LOS ANGELES RWQCB (REGION 4)
Address: 320 WEST 4TH STREET, SUITE 200
City: LOS ANGELES
Email: nchowdhury@waterboards.ca.gov
Phone Number: 2135766704

Global Id: T0603705408
Contact Type: Local Agency Caseworker
Contact Name: UNK
Organization Name: R4 UNKNOWN
Address: Not reported
City: R4 UNKNOWN
Email: Not reported
Phone Number: Not reported

Status History:
Global Id: T0603705408
Status: Completed - Case Closed
Status Date: 08/12/2005

Global Id: T0603705408
Status: Open - Case Begin Date
Status Date: 05/24/1996

GALLHER LUMBER (Continued) **S103984955**

Global Id: T0603705408
Status: Open - Remediation
Status Date: 12/20/2001

Global Id: T0603705408
Status: Open - Site Assessment
Status Date: 05/24/1996

Global Id: T0603705408
Status: Open - Site Assessment
Status Date: 08/24/1999

Regulatory Activities:
Global Id: T0603705408
Action Type: RESPONSE
Date: 01/15/2004
Action: Monitoring Report - Quarterly

Global Id: T0603705408
Action Type: REMEDIATION
Date: 04/13/2004
Action: Soil Vapor Extraction (SVE)

Global Id: T0603705408
Action Type: RESPONSE
Date: 04/15/2004
Action: Monitoring Report - Quarterly

Global Id: T0603705408
Action Type: RESPONSE
Date: 07/15/2003
Action: Monitoring Report - Quarterly

Global Id: T0603705408
Action Type: RESPONSE
Date: 10/15/2003
Action: Monitoring Report - Quarterly

Global Id: T0603705408
Action Type: RESPONSE
Date: 07/15/2004
Action: Monitoring Report - Quarterly

Global Id: T0603705408
Action Type: RESPONSE
Date: 09/30/2005
Action: Unknown

Global Id: T0603705408
Action Type: ENFORCEMENT
Date: 01/23/2002
Action: Staff Letter

Global Id: T0603705408
Action Type: Other
Date: 05/24/1996
Action: Leak Discovery

GALLHER LUMBER (Continued) **S103984955**

Global Id: T0603705408
Action Type: Other
Date: 05/24/1996
Action: Leak Reported

Global Id: T0603705408
Action Type: ENFORCEMENT
Date: 05/04/2005
Action: Site Visit / Inspection / Sampling

Global Id: T0603705408
Action Type: RESPONSE
Date: 10/15/2002
Action: Monitoring Report - Quarterly

Global Id: T0603705408
Action Type: RESPONSE
Date: 04/15/2002
Action: CAP/RAP - Final Remediation / Design Plan

Global Id: T0603705408
Action Type: RESPONSE
Date: 04/15/2002
Action: Monitoring Report - Quarterly

Global Id: T0603705408
Action Type: RESPONSE
Date: 07/15/2002
Action: Monitoring Report - Quarterly

Global Id: T0603705408
Action Type: ENFORCEMENT
Date: 08/12/2005
Action: Closure/No Further Action Letter

Global Id: T0603705408
Action Type: RESPONSE
Date: 01/15/2003
Action: Monitoring Report - Quarterly

Global Id: T0603705408
Action Type: RESPONSE
Date: 04/15/2003
Action: Monitoring Report - Quarterly

Global Id: T0603705408
Action Type: Other
Date: 05/24/1996
Action: Leak Stopped

Global Id: T0603705408
Action Type: RESPONSE
Date: 01/15/2005
Action: Monitoring Report - Quarterly

GALLHER LUMBER (Continued) **S103984955**

HIST CORTESE:

Region:	CORTESE
Facility County Code:	19
Reg By:	LTNKA
Reg Id:	R-23582

NPDES:

Npdes Number:	Not reported
Facility Status:	Not reported
Agency Id:	Not reported
Region:	4
Regulatory Measure Id:	191124
Order No:	Not reported
Regulatory Measure Type:	Industrial
Place Id:	Not reported
WDID:	4 19I016316
Program Type:	Not reported
Adoption Date Of Regulatory Measure:	Not reported
Effective Date Of Regulatory Measure:	Not reported
Expiration Date Of Regulatory Measure:	Not reported
Termination Date Of Regulatory Measure:	Not reported
Discharge Name:	Not reported
Discharge Address:	Not reported
Discharge City:	Not reported
Discharge State:	Not reported
Discharge Zip:	Not reported
RECEIVED DATE:	5/9/2008
PROCESSED DATE:	1/16/2001
STATUS CODE NAME:	Active
STATUS DATE:	1/16/2001
PLACE SIZE:	45000
PLACE SIZE UNIT:	53
FACILITY CONTACT NAME:	Jose A Barrera
FACILITY CONTACT TITLE:	Not reported
FACILITY CONTACT PHONE:	562-926-0050
FACILITY CONTACT PHONE EXT:	Not reported
FACILITY CONTACT EMAIL:	Not reported
OPERATOR NAME:	Stephan R Paik
OPERATOR ADDRESS:	13747 Excelsior Dr
OPERATOR CITY:	Santa Fe Springs
OPERATOR STATE:	California
OPERATOR ZIP:	90607
OPERATOR CONTACT NAME:	Jose A Barrera
OPERATOR CONTACT TITLE:	Not reported
OPERATOR CONTACT PHONE:	562-926-0050
OPERATOR CONTACT PHONE EXT:	Not reported
OPERATOR CONTACT EMAIL:	Not reported
OPERATOR TYPE:	Private Business
DEVELOPER NAME:	Not reported
DEVELOPER ADDRESS:	Not reported
DEVELOPER CITY:	Not reported
DEVELOPER STATE:	California
DEVELOPER ZIP:	Not reported
DEVELOPER CONTACT NAME:	Not reported
DEVELOPER CONTACT TITLE:	Not reported
CONSTYPE LINEAR UTILITY IND:	Not reported

GALLHER LUMBER (Continued) **S103984955**

EMERGENCY PHONE NO:	562-926-0050
EMERGENCY PHONE EXT:	Not reported
CONSTYPE ABOVE GROUND IND:	Not reported
CONSTYPE BELOW GROUND IND:	Not reported
CONSTYPE CABLE LINE IND:	Not reported
CONSTYPE COMM LINE IND:	Not reported
CONSTYPE COMMERTIAL IND:	Not reported
CONSTYPE ELECTRICAL LINE IND:	Not reported
CONSTYPE GAS LINE IND:	Not reported
CONSTYPE INDUSTRIAL IND:	Not reported
CONSTYPE OTHER DESRIPTION:	Not reported
CONSTYPE OTHER IND:	Not reported
CONSTYPE RECONS IND:	Not reported
CONSTYPE RESIDENTIAL IND:	Not reported
CONSTYPE TRANSPORT IND:	Not reported
CONSTYPE UTILITY DESCRIPTION:	Not reported
CONSTYPE UTILITY IND:	Not reported
CONSTYPE WATER SEWER IND:	Not reported
DIR DISCHARGE USWATER IND:	Not reported
RECEIVING WATER NAME:	Storm Channel
CERTIFIER NAME:	Not reported
CERTIFIER TITLE:	Not reported
CERTIFICATION DATE:	Not reported
PRIMARY SIC:	3544-Special Dies and Tools, Die Sets, Jigs and Fixtures, and Industrial Molds
SECONDARY SIC:	Not reported
TERTIARY SIC:	Not reported
Npdes Number:	CAS000001
Facility Status:	Terminated
Agency Id:	0
Region:	4
Regulatory Measure Id:	191124
Order No:	97-03-DWQ
Regulatory Measure Type:	Enrollee
Place Id:	Not reported
WDID:	4 19I016316
Program Type:	Industrial
Adoption Date Of Regulatory Measure:	Not reported
Effective Date Of Regulatory Measure:	01/16/2001
Expiration Date Of Regulatory Measure:	Not reported
Termination Date Of Regulatory Measure:	03/10/2014
Discharge Name:	Stephan R Paik
Discharge Address:	13747 Excelsior Dr
Discharge City:	Santa Fe Springs
Discharge State:	California
Discharge Zip:	90607
RECEIVED DATE:	Not reported
PROCESSED DATE:	Not reported
STATUS CODE NAME:	Not reported
STATUS DATE:	Not reported
PLACE SIZE:	Not reported
PLACE SIZE UNIT:	Not reported
FACILITY CONTACT NAME:	Not reported
FACILITY CONTACT TITLE:	Not reported
FACILITY CONTACT PHONE:	Not reported
FACILITY CONTACT PHONE EXT:	Not reported

GALLHER LUMBER (Continued) **S103984955**

FACILITY CONTACT EMAIL:	Not reported
OPERATOR NAME:	Not reported
OPERATOR ADDRESS:	Not reported
OPERATOR CITY:	Not reported
OPERATOR STATE:	Not reported
OPERATOR ZIP:	Not reported
OPERATOR CONTACT NAME:	Not reported
OPERATOR CONTACT TITLE:	Not reported
OPERATOR CONTACT PHONE:	Not reported
OPERATOR CONTACT PHONE EXT:	Not reported
OPERATOR CONTACT EMAIL:	Not reported
OPERATOR TYPE:	Not reported
DEVELOPER NAME:	Not reported
DEVELOPER ADDRESS:	Not reported
DEVELOPER CITY:	Not reported
DEVELOPER STATE:	Not reported
DEVELOPER ZIP:	Not reported
DEVELOPER CONTACT NAME:	Not reported
DEVELOPER CONTACT TITLE:	Not reported
CONSTYPE LINEAR UTILITY IND:	Not reported
EMERGENCY PHONE NO:	Not reported
EMERGENCY PHONE EXT:	Not reported
CONSTYPE ABOVE GROUND IND:	Not reported
CONSTYPE BELOW GROUND IND:	Not reported
CONSTYPE CABLE LINE IND:	Not reported
CONSTYPE COMM LINE IND:	Not reported
CONSTYPE COMMERTIAL IND:	Not reported
CONSTYPE ELECTRICAL LINE IND:	Not reported
CONSTYPE GAS LINE IND:	Not reported
CONSTYPE INDUSTRIAL IND:	Not reported
CONSTYPE OTHER DESRIPTION:	Not reported
CONSTYPE OTHER IND:	Not reported
CONSTYPE RECONS IND:	Not reported
CONSTYPE RESIDENTIAL IND:	Not reported
CONSTYPE TRANSPORT IND:	Not reported
CONSTYPE UTILITY DESCRIPTION:	Not reported
CONSTYPE UTILITY IND:	Not reported
CONSTYPE WATER SEWER IND:	Not reported
DIR DISCHARGE USWATER IND:	Not reported
RECEIVING WATER NAME:	Not reported
CERTIFIER NAME:	Not reported
CERTIFIER TITLE:	Not reported
CERTIFICATION DATE:	Not reported
PRIMARY SIC:	Not reported
SECONDARY SIC:	Not reported
TERTIARY SIC:	Not reported

R78 **GALLHER LUMBER** **LUST** **S102229638**
ESE **13747 E EXCELSIOR DR** **LOS ANGELES CO. HMS** **N/A**
1/8-1/4 **SANTA FE SPRINGS, CA 90670** **WDS**
0.236 mi.
1244 ft. **Site 3 of 3 in cluster R**

Relative:
Lower

Actual:
72 ft.

LUST REG 4:

Region:	4
Regional Board:	04
County:	Los Angeles
Facility Id:	R-23582

GALLHER LUMBER (Continued) **S102229638**

Status:	Remediation Plan	
Substance:	Gasoline	
Substance Quantity:	Not reported	
Local Case No:	Not reported	
Case Type:	Groundwater	
Abatement Method Used at the Site:		Not reported
Global ID:	T0603705408	
W Global ID:	Not reported	
Staff:	NC	
Local Agency:	19049	
Cross Street:	MARQUARDT AVE	
Enforcement Type:	LET	
Date Leak Discovered:	5/24/1996	
Date Leak First Reported:		5/24/1996
Date Leak Record Entered:	7/2/1997	
Date Confirmation Began:	Not reported	
Date Leak Stopped:	5/24/1996	
Date Case Last Changed on Database:		8/7/2002
Date the Case was Closed:		Not reported
How Leak Discovered:	Tank Closure	
How Leak Stopped:	Not reported	
Cause of Leak:	UNK	
Leak Source:	UNK	
Operator:	Not reported	
Water System:	Not reported	
Well Name:	Not reported	
Approx. Dist To Production Well (ft):		3312.7182873897362817222301254
Source of Cleanup Funding:		UNK
Preliminary Site Assessment Workplan Submitted:		5/24/1996
Preliminary Site Assessment Began:		5/24/1996
Pollution Characterization Began:		8/24/1999
Remediation Plan Submitted:		4/23/2002
Remedial Action Underway:		Not reported
Post Remedial Action Monitoring Began:		Not reported
Enforcement Action Date:		Not reported
Historical Max MTBE Date:		1/5/2002
Hist Max MTBE Conc in Groundwater:		100
Hist Max MTBE Conc in Soil:		Not reported
Significant Interim Remedial Action Taken:		Not reported
GW Qualifier:	<	
Soil Qualifier:	Not reported	
Organization:	Not reported	
Owner Contact:	Not reported	
Responsible Party:	ROBERT A. HOLLINGSEAD	
RP Address:	1131 S. RUSSELL AVE.	
Program:	LUST	
Lat/Long:	33.8952872 / -1	
Local Agency Staff:	UNK	
Beneficial Use:	Not reported	
Priority:	Not reported	
Cleanup Fund Id:	Not reported	
Suspended:	Not reported	
Assigned Name:	Not reported	
Summary:	1-1,500 GAL UST REMOVED AND DISPOSED. 6/29/97 - SOIL CLOSURE LETTER FROM LA DPW ; 2/2/00 GW ASSESSMENT; 3/21/00 GW MONITORING & ASSESSMENT RPT; 7/11/00 2ND GW MON RPT 2000; 10/19/00 GW MON RPT; 1/22/01 GW MONITORING RPT	

GALLHER LUMBER (Continued) **S102229638**

LOS ANGELES CO. HMS:
Region: LA
Permit Category: T
Facility Id: 017384-023582
Facility Type: 0
Facility Status: Closed
Area: 1H
Permit Number: 000163450
Permit Status: Closed

WDS:
Facility ID: 4 19I016316
Facility Type: Other - Does not fall into the category of Municipal/Domestic, Industrial, Agricultural or Solid Waste (Class I, II or III)
Facility Status: Active - Any facility with a continuous or seasonal discharge that is under Waste Discharge Requirements.
NPDES Number: CAS000001 The 1st 2 characters designate the state. The remaining 7 are assigned by the Regional Board
Subregion: 4
Facility Telephone: 5629260050
Facility Contact: Stephan R Paik
Agency Name: SANTA FE MOLD COMPANY
Agency Address: Not reported
Agency City,St,Zip: 0
Agency Contact: Not reported
Agency Telephone: Not reported
Agency Type: Private
SIC Code: 3544
SIC Code 2: Not reported
Primary Waste Type: Inert/Influent or Solid Wastes that do not contain soluble pollutants or organic wastes and have little adverse impact on water quality. Such wastes could cause turbidity and siltation. Uncontaminated soils, rubble and concrete are examples of this category.
Primary Waste: STORMS
Waste Type2: Not reported
Waste2: Stormwater Runoff
Primary Waste Type: Inert/Influent or Solid Wastes that do not contain soluble pollutants or organic wastes and have little adverse impact on water quality. Such wastes could cause turbidity and siltation. Uncontaminated soils, rubble and concrete are examples of this category.
Secondary Waste: Not reported
Secondary Waste Type: Not reported
Design Flow: 0
Baseline Flow: 0
Reclamation: No reclamation requirements associated with this facility.
POTW: The POTW Does not have an approved pretreatment program. Some POTWs may have local pretreatment programs that have not been approved by the regional board and/or EPA.
Treat To Water: Minor Threat to Water Quality. A violation of a regional board order should cause a relatively minor impairment of beneficial uses compared to a major or minor threat. Not: All nurds without a TTWQ will be considered a minor threat to water quality unless coded at a higher Level. A Zero (0) may be used to code those NURDS that are found to represent no threat to water quality.
Complexity: Category C - Facilities having no waste treatment systems, such as cooling water dischargers or thosewho must comply through best

GALLHER LUMBER (Continued) **S102229638**

management practices, facilities with passive waste treatment and disposal systems, such as septic systems with subsurface disposal, or dischargers having waste storage systems with land disposal such as dairy waste ponds.

T79 **GOLDEN PLATING** **RCRA-LQG** **1007200431**
East **14903 MARQUARDT AVENUE** **CAL000212880**
1/8-1/4 **SANTA FE SPRINGS, CA 90670**
0.237 mi.
1252 ft. **Site 1 of 5 in cluster T**

Relative:
Lower

Actual:
72 ft.

RCRA-LQG:

Date form received by agency:	02/15/2002
Facility name:	GOLDEN PLATING
Facility address:	14903 MARQUARDT AVENUE SANTA FE SPRINGS, CA 90670
EPA ID:	CAL000212880
Contact:	JUAN SERRANO
Contact address:	Not reported Not reported
Contact country:	US
Contact telephone:	(562) 926-6454
Contact email:	Not reported
EPA Region:	09
Classification:	Large Quantity Generator
Description:	Handler: generates 1,000 kg or more of hazardous waste during any calendar month; or generates more than 1 kg of acutely hazardous waste during any calendar month; or generates more than 100 kg of any residue or contaminated soil, waste or other debris resulting from the cleanup of a spill, into or on any land or water, of acutely hazardous waste during any calendar month; or generates 1 kg or less of acutely hazardous waste during any calendar month, and accumulates more than 1 kg of acutely hazardous waste at any time; or generates 100 kg or less of any residue or contaminated soil, waste or other debris resulting from the cleanup of a spill, into or on any land or water, of acutely hazardous waste during any calendar month, and accumulates more than 100 kg of that material at any time

Owner/Operator Summary:

Owner/operator name:	JUAN SERRANO
Owner/operator address:	Not reported Not reported
Owner/operator country:	US
Owner/operator telephone:	Not reported
Legal status:	Private
Owner/Operator Type:	Operator
Owner/Op start date:	07/06/1996
Owner/Op end date:	Not reported

Owner/operator name:	JUAN SERRANO
Owner/operator address:	Not reported Not reported
Owner/operator country:	US
Owner/operator telephone:	Not reported
Legal status:	Private
Owner/Operator Type:	Owner
Owner/Op start date:	07/06/1996

GOLDEN PLATING (Continued) **1007200431**

Owner/Op end date: Not reported

Handler Activities Summary:
U.S. importer of hazardous waste: No
Mixed waste (haz. and radioactive): No
Recycler of hazardous waste: No
Transporter of hazardous waste: No
Treater, storer or disposer of HW: No
Underground injection activity: No
On-site burner exemption: No
Furnace exemption: No
Used oil fuel burner: No
Used oil processor: No
User oil refiner: No
Used oil fuel marketer to burner: No
Used oil Specification marketer: No
Used oil transfer facility: No
Used oil transporter: No

Violation Status: No violations found

T80 **GOLDEN PLATING** **RCRA-SQG** **1000214001**
East **14903 MARQUARDT AVE** **FINDS** **CAD982483380**
1/8-1/4 **SANTA FE SPRINGS, CA 90670** **EMI**
0.237 mi. **NPDES**
1252 ft. **Site 2 of 5 in cluster T** **WDS**
ECHO

Relative:
Lower

Actual:
72 ft.

RCRA-SQG:
Date form received by agency: 05/07/1999
Facility name: GOLDEN PLATING
Facility address: 14903 MARQUARDT AVE
SANTA FE SPRINGS, CA 906705128
EPA ID: CAD982483380
Contact: JUAN SERRANO
Contact address: 14903 MARQUARDT AVE
SANTA FE SPRINGS, CA 906705128
Contact country: US
Contact telephone: (562) 926-6454
Contact email: Not reported
EPA Region: 09
Classification: Small Small Quantity Generator
Description: Handler: generates more than 100 and less than 1000 kg of hazardous waste during any calendar month and accumulates less than 6000 kg of hazardous waste at any time; or generates 100 kg or less of hazardous waste during any calendar month, and accumulates more than 1000 kg of hazardous waste at any time

Owner/Operator Summary:
Owner/operator name: JUAN SERRAO
Owner/operator address: 14903 MARQUARDT AVE
SANTA FE SPRINGS, CA 90670
Owner/operator country: Not reported
Owner/operator telephone: (562) 926-6454
Legal status: Private
Owner/Operator Type: Owner
Owner/Op start date: Not reported
Owner/Op end date: Not reported

GOLDEN PLATING (Continued) **1000214001**

Owner/operator name: NOT REQUIRED
Owner/operator address: NOT REQUIRED
NOT REQUIRED, ME 99999
Owner/operator country: Not reported
Owner/operator telephone: (415) 555-1212
Legal status: Private
Owner/Operator Type: Operator
Owner/Op start date: Not reported
Owner/Op end date: Not reported

Handler Activities Summary:
U.S. importer of hazardous waste: No
Mixed waste (haz. and radioactive): No
Recycler of hazardous waste: No
Transporter of hazardous waste: No
Treater, storer or disposer of HW: No
Underground injection activity: No
On-site burner exemption: No
Furnace exemption: No
Used oil fuel burner: No
Used oil processor: No
User oil refiner: No
Used oil fuel marketer to burner: No
Used oil Specification marketer: No
Used oil transfer facility: No
Used oil transporter: No

. Waste code: D002
. Waste name: CORROSIVE WASTE

Violation Status: No violations found

FINDS:

Registry ID: 110009546429

Environmental Interest/Information System
RCRAInfo is a national information system that supports the Resource Conservation and Recovery Act (RCRA) program through the tracking of events and activities related to facilities that generate, transport, and treat, store, or dispose of hazardous waste. RCRAInfo allows RCRA program staff to track the notification, permit, compliance, and corrective action activities required under RCRA.

HAZARDOUS WASTE BIENNIAL REPORTER

EMI:
Year: 1990
County Code: 19
Air Basin: SC
Facility ID: 50058
Air District Name: SC
SIC Code: 3444
Air District Name: SOUTH COAST AQMD
Community Health Air Pollution Info System: Not reported
Consolidated Emission Reporting Rule: Not reported

GOLDEN PLATING (Continued) **1000214001**

Total Organic Hydrocarbon Gases Tons/Yr:	3
Reactive Organic Gases Tons/Yr:	2
Carbon Monoxide Emissions Tons/Yr:	0
NOX - Oxides of Nitrogen Tons/Yr:	0
SOX - Oxides of Sulphur Tons/Yr:	0
Particulate Matter Tons/Yr:	0
Part. Matter 10 Micrometers and Smllr Tons/Yr:	0

NPDES:

Npdes Number:	Not reported
Facility Status:	Active
Agency Id:	0
Region:	4
Regulatory Measure Id:	462082
Order No:	Not reported
Regulatory Measure Type:	Enrollee
Place Id:	Not reported
WDID:	4 19NEC000972
Program Type:	No Exposure Certification
Adoption Date Of Regulatory Measure:	Not reported
Effective Date Of Regulatory Measure:	10/07/2015
Expiration Date Of Regulatory Measure:	Not reported
Termination Date Of Regulatory Measure:	Not reported
Discharge Name:	Medlin Ramps
Discharge Address:	14903 Marquardt Ave
Discharge City:	Santa Fe Springs
Discharge State:	California
Discharge Zip:	90670
RECEIVED DATE:	Not reported
PROCESSED DATE:	Not reported
STATUS CODE NAME:	Not reported
STATUS DATE:	Not reported
PLACE SIZE:	Not reported
PLACE SIZE UNIT:	Not reported
FACILITY CONTACT NAME:	Not reported
FACILITY CONTACT TITLE:	Not reported
FACILITY CONTACT PHONE:	Not reported
FACILITY CONTACT PHONE EXT:	Not reported
FACILITY CONTACT EMAIL:	Not reported
OPERATOR NAME:	Not reported
OPERATOR ADDRESS:	Not reported
OPERATOR CITY:	Not reported
OPERATOR STATE:	Not reported
OPERATOR ZIP:	Not reported
OPERATOR CONTACT NAME:	Not reported
OPERATOR CONTACT TITLE:	Not reported
OPERATOR CONTACT PHONE:	Not reported
OPERATOR CONTACT PHONE EXT:	Not reported
OPERATOR CONTACT EMAIL:	Not reported
OPERATOR TYPE:	Not reported
DEVELOPER NAME:	Not reported
DEVELOPER ADDRESS:	Not reported
DEVELOPER CITY:	Not reported
DEVELOPER STATE:	Not reported
DEVELOPER ZIP:	Not reported
DEVELOPER CONTACT NAME:	Not reported
DEVELOPER CONTACT TITLE:	Not reported

GOLDEN PLATING (Continued) **1000214001**

CONSTYPE LINEAR UTILITY IND:	Not reported
EMERGENCY PHONE NO:	Not reported
EMERGENCY PHONE EXT:	Not reported
CONSTYPE ABOVE GROUND IND:	Not reported
CONSTYPE BELOW GROUND IND:	Not reported
CONSTYPE CABLE LINE IND:	Not reported
CONSTYPE COMM LINE IND:	Not reported
CONSTYPE COMMERTIAL IND:	Not reported
CONSTYPE ELECTRICAL LINE IND:	Not reported
CONSTYPE GAS LINE IND:	Not reported
CONSTYPE INDUSTRIAL IND:	Not reported
CONSTYPE OTHER DESRIPTION:	Not reported
CONSTYPE OTHER IND:	Not reported
CONSTYPE RECONS IND:	Not reported
CONSTYPE RESIDENTIAL IND:	Not reported
CONSTYPE TRANSPORT IND:	Not reported
CONSTYPE UTILITY DESCRIPTION:	Not reported
CONSTYPE UTILITY IND:	Not reported
CONSTYPE WATER SEWER IND:	Not reported
DIR DISCHARGE USWATER IND:	Not reported
RECEIVING WATER NAME:	Not reported
CERTIFIER NAME:	Not reported
CERTIFIER TITLE:	Not reported
CERTIFICATION DATE:	Not reported
PRIMARY SIC:	Not reported
SECONDARY SIC:	Not reported
TERTIARY SIC:	Not reported

WDS:

Facility ID:	4 19I016209
Facility Type:	Other - Does not fall into the category of Municipal/Domestic, Industrial, Agricultural or Solid Waste (Class I, II or III)
Facility Status:	Active - Any facility with a continuous or seasonal discharge that is under Waste Discharge Requirements.
NPDES Number:	CAS000001 The 1st 2 characters designate the state. The remaining 7 are assigned by the Regional Board
Subregion:	4
Facility Telephone:	5629266454
Facility Contact:	Juan Serrano
Agency Name:	GOLDEN PLATING CO
Agency Address:	Not reported
Agency City,St,Zip:	0
Agency Contact:	Not reported
Agency Telephone:	Not reported
Agency Type:	Private
SIC Code:	3471
SIC Code 2:	Not reported
Primary Waste Type:	Inert/Influent or Solid Wastes that do not contain soluble pollutants or organic wastes and have little adverse impact on water quality. Such wastes could cause turbidity and siltation. Uncontaminated soils, rubble and concrete are examples of this category.
Primary Waste:	STORMS
Waste Type2:	Not reported
Waste2:	Stormwater Runoff
Primary Waste Type:	Inert/Influent or Solid Wastes that do not contain soluble pollutants or organic wastes and have little adverse impact on water quality. Such wastes could cause turbidity and siltation. Uncontaminated soils,

GOLDEN PLATING (Continued) **1000214001**

rubble and concrete are examples of this category.
Secondary Waste: Not reported
Secondary Waste Type: Not reported
Design Flow: 0
Baseline Flow: 0
Reclamation: No reclamation requirements associated with this facility.
POTW: The POTW Does not have an approved pretreatment program. Some POTWs may have local pretreatment programs that have not been approved by the regional board and/or EPA.
Treat To Water: Minor Threat to Water Quality. A violation of a regional board order should cause a relatively minor impairment of beneficial uses compared to a major or minor threat. Not: All nurds without a TTWQ will be considered a minor threat to water quality unless coded at a higher Level. A Zero (0) may be used to code those NURDS that are found to represent no threat to water quality.
Complexity: Category C - Facilities having no waste treatment systems, such as cooling water dischargers or thosewho must comply through best management practices, facilities with passive waste treatment and disposal systems, such as septic systems with subsurface disposal, or dischargers having waste storage systems with land disposal such as dairy waste ponds.

ECHO:
Envid: 1000214001
Registry ID: 110009546429
DFR URL: http://echo.epa.gov/detailed_facility_report?fid=110009546429

T81 **ADMIRAL TRANSPORTATION** **SWEEPS UST** **S106922426**
East **14811 MARQUARDT ST** **N/A**
1/8-1/4 **SANTE FE SPRINGS, CA**
0.240 mi.
1265 ft. **Site 3 of 5 in cluster T**

Relative:
Lower

Actual:
73 ft.

SWEEPS UST:
Status: Active
Comp Number: 13929
Number: 9
Board Of Equalization: Not reported
Referral Date: 06-30-89
Action Date: Not reported
Created Date: 06-30-89
Owner Tank Id: Not reported
SWRCB Tank Id: Not reported
Tank Status: Not reported
Capacity: Not reported
Active Date: Not reported
Tank Use: Not reported
STG: Not reported
Content: Not reported
Number Of Tanks: Not reported

82
SSE
1/8-1/4
0.245 mi.
1293 ft.

FLOYD BLOWER FAMILY TRUST
13565 FREEWAY DR
SANTE FE SPRINGS, CA

SWEEPS UST **S106926280**
N/A

Relative:
Lower

Actual:
74 ft.

SWEEPS UST:

Status:	Active
Comp Number:	14443
Number:	9
Board Of Equalization:	Not reported
Referral Date:	06-30-89
Action Date:	Not reported
Created Date:	06-30-89
Owner Tank Id:	Not reported
SWRCB Tank Id:	Not reported
Tank Status:	Not reported
Capacity:	Not reported
Active Date:	Not reported
Tank Use:	Not reported
STG:	Not reported
Content:	Not reported
Number Of Tanks:	Not reported

U83
ENE
1/4-1/2
0.260 mi.
1375 ft.

CORAL INDUSTRIES INC.
14561 SOUTH MARQUART AVENUE
SANTA FE SPRINGS, CA

Site 1 of 3 in cluster U

SLIC **S106484004**
N/A

Relative:
Lower

Actual:
73 ft.

SLIC:

Region:	STATE
Facility Status:	**Completed - Case Closed**
Status Date:	06/01/1997
Global Id:	SL204831689
Lead Agency:	LOS ANGELES RWQCB (REGION 4)
Lead Agency Case Number:	Not reported
Latitude:	33.8983825719662
Longitude:	-118.038353919983
Case Type:	Cleanup Program Site
Case Worker:	AMT
Local Agency:	Not reported
RB Case Number:	0484
File Location:	Not reported
Potential Media Affected:	Not reported
Potential Contaminants of Concern:	Not reported
Site History:	Not reported

Click here to access the California GeoTracker records for this facility:

T84 **FLINT INK CORP** **SEMS-ARCHIVE** **1000173879**
East **14930 MARQUARDT AVE** **RCRA-SQG** **CAD054850334**
1/4-1/2 **SANTA FE SPRINGS, CA 90670** **FINDS**
0.262 mi. **LOS ANGELES CO. HMS**
1383 ft. **Site 4 of 5 in cluster T** **ECHO**

Relative:
Lower

Actual:
72 ft.

SEMS-ARCHIVE:
Site ID: 901445
EPA ID: CAD054850334
Federal Facility: N
NPL: Not on the NPL
Non NPL Status: NFRAP-Site does not qualify for the NPL based on existing information

Following information was gathered from the prior CERCLIS update completed in 10/2013:
Site ID: 0901445
Federal Facility: Not a Federal Facility
NPL Status: Not on the NPL
Non NPL Status: NFRAP-Site does not qualify for the NPL based on existing information

CERCLIS-NFRAP Site Contact Details:
Contact Sequence ID: 13285260.00000
Person ID: 13003854.00000

Contact Sequence ID: 13290855.00000
Person ID: 13003858.00000

Contact Sequence ID: 13296713.00000
Person ID: 13004003.00000

CERCLIS-NFRAP Site Alias Name(s):
Alias Name: MARTIN MARIETTA CORP
Alias Address: Not reported
CA

CERCLIS-NFRAP Assessment History:
Action: DISCOVERY
Date Started: / /
Date Completed: 08/01/80
Priority Level: Not reported

Action: ARCHIVE SITE
Date Started: / /
Date Completed: 12/01/84
Priority Level: Not reported

Action: PRELIMINARY ASSESSMENT
Date Started: 05/01/84
Date Completed: 12/01/84
Priority Level: NFRAP-Site does not qualify for the NPL based on existing information

RCRA-SQG:
Date form received by agency: 09/01/1996
Facility name: FLINT INK CORP
Facility address: 14930 MARQUARDT AVE
SANTA FE SPRINGS, CA 90670
EPA ID: CAD054850334
Mailing address: 14930 MARQUARDT AVENUE

FLINT INK CORP (Continued) **1000173879**

SANTA FE SPRINGS, CA 90670
Contact: Not reported
Contact address: Not reported
Not reported
Contact country: US
Contact telephone: Not reported
Contact email: Not reported
EPA Region: 09
Land type: Facility is not located on Indian land. Additional information is not known.
Classification: Small Small Quantity Generator
Description: Handler: generates more than 100 and less than 1000 kg of hazardous waste during any calendar month and accumulates less than 6000 kg of hazardous waste at any time; or generates 100 kg or less of hazardous waste during any calendar month, and accumulates more than 1000 kg of hazardous waste at any time

Owner/Operator Summary:
Owner/operator name: FLINT INK CORP
Owner/operator address: 14930 MARQUARDT AVENUE
SANTA FE SPRINGS, CA 90670
Owner/operator country: Not reported
Owner/operator telephone: (213) 921-3493
Legal status: Private
Owner/Operator Type: Owner
Owner/Op start date: Not reported
Owner/Op end date: Not reported

Owner/operator name: SINCLAIR AND VALENTINE CO INC
Owner/operator address: 14930 MARQUARDT AVENUE
CITY NOT REPORTED, CA 99999
Owner/operator country: Not reported
Owner/operator telephone: (213) 921-3493
Legal status: Private
Owner/Operator Type: Operator
Owner/Op start date: Not reported
Owner/Op end date: Not reported

Handler Activities Summary:
U.S. importer of hazardous waste: No
Mixed waste (haz. and radioactive): No
Recycler of hazardous waste: No
Transporter of hazardous waste: No
Treater, storer or disposer of HW: No
Underground injection activity: No
On-site burner exemption: No
Furnace exemption: No
Used oil fuel burner: No
Used oil processor: No
User oil refiner: No
Used oil fuel marketer to burner: No
Used oil Specification marketer: No
Used oil transfer facility: No
Used oil transporter: No

Historical Generators:
Date form received by agency: 09/01/1996

FLINT INK CORP (Continued) **1000173879**

Site name: FLINT INK CORP
Classification: Small Quantity Generator

Date form received by agency: 03/28/1994
Site name: FLINT INK CORPORATION
Classification: Large Quantity Generator

Date form received by agency: 02/28/1992
Site name: FLINT INK CORPORATION
Classification: Large Quantity Generator

Date form received by agency: 07/05/1991
Site name: FLINT INK CORP
Classification: Large Quantity Generator

Date form received by agency: 03/14/1990
Site name: SINCLAIR AND VALENTINE CO INC
Classification: Large Quantity Generator

Facility Has Received Notices of Violations:
Regulation violated: FR - 262.10-12.A
Area of violation: Generators - General
Date violation determined: 05/09/1994
Date achieved compliance: 05/09/1999
Violation lead agency: State
Enforcement action: Not reported
Enforcement action date: Not reported
Enf. disposition status: Not reported
Enf. disp. status date: Not reported
Enforcement lead agency: Not reported
Proposed penalty amount: Not reported
Final penalty amount: Not reported
Paid penalty amount: Not reported

Regulation violated: FR - 268.7
Area of violation: LDR - General
Date violation determined: 07/31/1990
Date achieved compliance: 12/21/1990
Violation lead agency: EPA
Enforcement action: Not reported
Enforcement action date: Not reported
Enf. disposition status: Not reported
Enf. disp. status date: Not reported
Enforcement lead agency: Not reported
Proposed penalty amount: Not reported
Final penalty amount: Not reported
Paid penalty amount: Not reported

Regulation violated: FR - 262.50-60
Area of violation: Generators - General
Date violation determined: 07/31/1990
Date achieved compliance: 12/21/1990
Violation lead agency: EPA
Enforcement action: WRITTEN INFORMAL
Enforcement action date: 09/19/1990
Enf. disposition status: Not reported
Enf. disp. status date: Not reported

FLINT INK CORP (Continued) **1000173879**

Enforcement lead agency: EPA
Proposed penalty amount: Not reported
Final penalty amount: Not reported
Paid penalty amount: Not reported

Regulation violated: FR - 268.7
Area of violation: LDR - General
Date violation determined: 07/31/1990
Date achieved compliance: 12/21/1990
Violation lead agency: EPA
Enforcement action: WRITTEN INFORMAL
Enforcement action date: 09/19/1990
Enf. disposition status: Not reported
Enf. disp. status date: Not reported
Enforcement lead agency: EPA
Proposed penalty amount: Not reported
Final penalty amount: Not reported
Paid penalty amount: Not reported

Regulation violated: FR - 262.50-60
Area of violation: Generators - General
Date violation determined: 07/31/1990
Date achieved compliance: 12/21/1990
Violation lead agency: EPA
Enforcement action: Not reported
Enforcement action date: Not reported
Enf. disposition status: Not reported
Enf. disp. status date: Not reported
Enforcement lead agency: Not reported
Proposed penalty amount: Not reported
Final penalty amount: Not reported
Paid penalty amount: Not reported

Evaluation Action Summary:
Evaluation date: 05/09/1994
Evaluation: COMPLIANCE EVALUATION INSPECTION ON-SITE
Area of violation: Generators - General
Date achieved compliance: 05/09/1999
Evaluation lead agency: State Contractor/Grantee

Evaluation date: 07/31/1990
Evaluation: COMPLIANCE EVALUATION INSPECTION ON-SITE
Area of violation: LDR - General
Date achieved compliance: 12/21/1990
Evaluation lead agency: EPA

Evaluation date: 07/31/1990
Evaluation: COMPLIANCE EVALUATION INSPECTION ON-SITE
Area of violation: Generators - General
Date achieved compliance: 12/21/1990
Evaluation lead agency: EPA

Evaluation date: 08/26/1985
Evaluation: FINANCIAL RECORD REVIEW
Area of violation: Not reported
Date achieved compliance: Not reported
Evaluation lead agency: State

FLINT INK CORP (Continued) **1000173879**

FINDS:

Registry ID: 110000770390

Environmental Interest/Information System
US EPA TRIS (Toxics Release Inventory System) contains information from facilities on the amounts of over 300 listed toxic chemicals that these facilities release directly to air, water, land, or that are transported off-site.

RCRAInfo is a national information system that supports the Resource Conservation and Recovery Act (RCRA) program through the tracking of events and activities related to facilities that generate, transport, and treat, store, or dispose of hazardous waste. RCRAInfo allows RCRA program staff to track the notification, permit, compliance, and corrective action activities required under RCRA.

LOS ANGELES CO. HMS:
Region: LA
Permit Category: I
Facility Id: 006418-I06638
Facility Type: 01
Facility Status: Closed
Area: 1H
Permit Number: 000004939
Permit Status: Closed

ECHO:
Envid: 1000173879
Registry ID: 110000770390
DFR URL: http://echo.epa.gov/detailed_facility_report?fid=110000770390

T85 **FLINT INK** **ENVIROSTOR** **1001480588**
East **14930 MARQUART** **LUST** **N/A**
1/4-1/2 **SANTA FE SPRINGS, CA 90670** **HIST CORTESE**
0.262 mi.
1383 ft. **Site 5 of 5 in cluster T**

Relative:
Lower

Actual:
72 ft.

ENVIROSTOR:
Facility ID: 19270066
Status: Refer: Other Agency
Status Date: 08/21/1995
Site Code: Not reported
Site Type: Historical
Site Type Detailed: * Historical
Acres: Not reported
NPL: NO
Regulatory Agencies: NONE SPECIFIED
Lead Agency: NONE SPECIFIED
Program Manager: Not reported
Supervisor: * Mmonroy
Division Branch: Cleanup Chatsworth
Assembly: 57
Senate: 32
Special Program: * RCRA 3012 - Past Haz Waste Disp Inven Site

FLINT INK (Continued) **1001480588**

Restricted Use: NO
Site Mgmt Req: NONE SPECIFIED
Funding: Not reported
Latitude: 33.89556
Longitude: -118.0371
APN: 8069007009
Past Use: NONE SPECIFIED
Potential COC: * HALOGENATED SOLVENTS * HYDROCARBON SOLVENTS * OXYGENATED SOLVENTS * AQUEOUS SOLUTION WITH METALS * UNSPECIFIED SLUDGE WASTE * UNSPECIFIED SOLVENT MIXTURES
Confirmed COC: NONE SPECIFIED
Potential Description: NONE SPECIFIED
Alias Name: SINCLAIR & VALENTINE
Alias Type: Alternate Name
Alias Name: 8069007009
Alias Type: APN
Alias Name: CADO54850334
Alias Type: EPA Identification Number
Alias Name: 19270066
Alias Type: Envirostor ID Number

Completed Info:
Completed Area Name: PROJECT WIDE
Completed Sub Area Name: Not reported
Completed Document Type: * Discovery
Completed Date: 09/29/1983
Comments: FACILITY IDENTIFIED ID FROM ERRIS

Completed Area Name: PROJECT WIDE
Completed Sub Area Name: Not reported
Completed Document Type: * Discovery
Completed Date: 11/24/1980
Comments: FACILITY IDENTIFIED FAC ID LACE LACE PRINTING INK HOLDING TANK

Completed Area Name: PROJECT WIDE
Completed Sub Area Name: Not reported
Completed Document Type: Site Screening
Completed Date: 11/07/1994
Comments: DATABASE VALIDATION PROGRAM CONFIRMS NFA FOR DTSC.

Completed Area Name: PROJECT WIDE
Completed Sub Area Name: Not reported
Completed Document Type: Preliminary Assessment Report
Completed Date: 04/02/1984
Comments: PERMIT(OTHER) PERMIT: IWD #4939 - LA CO ENGR 6/21/77 SOURCE ACT: MFG PRINTING INK YR OF OPER: T/C W/ S.BARKER,SINCLAIR, 612-445-1261 - 1960 TO PRESENT SOLVENT DISP OF AT CL I LDFL. SUBMIT TO EPA PRELIM ASSESS DONE RCRA 3012

Future Area Name: Not reported
Future Sub Area Name: Not reported
Future Document Type: Not reported
Future Due Date: Not reported
Schedule Area Name: Not reported
Schedule Sub Area Name: Not reported
Schedule Document Type: Not reported
Schedule Due Date: Not reported
Schedule Revised Date: Not reported

FLINT INK (Continued) **1001480588**

LUST:

Region:	STATE
Global Id:	T0603703245
Latitude:	33.895555
Longitude:	-118.036917
Case Type:	LUST Cleanup Site
Status:	Completed - Case Closed
Status Date:	12/13/1999
Lead Agency:	LOS ANGELES RWQCB (REGION 4)
Case Worker:	JW
Local Agency:	Not reported
RB Case Number:	I-06638
LOC Case Number:	Not reported
File Location:	Not reported
Potential Media Affect:	Aquifer used for drinking water supply
Potential Contaminants of Concern:	Other Solvent or Non-Petroleum Hydrocarbon
Site History:	Not reported

Click here to access the California GeoTracker records for this facility:

Contact:

Global Id:	T0603703245
Contact Type:	Regional Board Caseworker
Contact Name:	JIMMIE WOO
Organization Name:	LOS ANGELES RWQCB (REGION 4)
Address:	320 WEST 4TH STREET, SUITE 200
City:	LOS ANGELES
Email:	jwoo@waterboards.ca.gov
Phone Number:	2135766600

Global Id:	T0603703245
Contact Type:	Local Agency Caseworker
Contact Name:	UNK
Organization Name:	R4 UNKNOWN
Address:	Not reported
City:	R4 UNKNOWN
Email:	Not reported
Phone Number:	Not reported

Status History:

Global Id:	T0603703245
Status:	Completed - Case Closed
Status Date:	12/13/1999

Global Id:	T0603703245
Status:	Open - Case Begin Date
Status Date:	07/16/1991

Global Id:	T0603703245
Status:	Open - Site Assessment
Status Date:	07/22/1991

Global Id:	T0603703245
Status:	Open - Site Assessment
Status Date:	07/24/1991

Global Id:	T0603703245

FLINT INK (Continued) **1001480588**

Status: Open - Site Assessment
Status Date: 11/16/1998

Regulatory Activities:
Global Id: T0603703245
Action Type: Other
Date: 04/22/1992
Action: Leak Reported

Global Id: T0603703245
Action Type: Other
Date: 07/16/1991
Action: Leak Discovery

LUST REG 4:

Region:	4	
Regional Board:	04	
County:	Los Angeles	
Facility Id:	I-06638	
Status:	Case Closed	
Substance:	Methyl Ethyl Ketones	
Substance Quantity:	Not reported	
Local Case No:	Not reported	
Case Type:	Groundwater	
Abatement Method Used at the Site:		Not reported
Global ID:	T0603703245	
W Global ID:	Not reported	
Staff:	JW	
Local Agency:	19049	
Cross Street:	EXCELSIOR	
Enforcement Type:	Not reported	
Date Leak Discovered:	7/16/1991	
Date Leak First Reported:		4/22/1992
Date Leak Record Entered:	5/26/1992	
Date Confirmation Began:	Not reported	
Date Leak Stopped:	Not reported	
Date Case Last Changed on Database:		12/10/1999
Date the Case was Closed:		12/13/1999
How Leak Discovered:	Subsurface Monitoring	
How Leak Stopped:	Not reported	
Cause of Leak:	UNK	
Leak Source:	Tank	
Operator:	Not reported	
Water System:	Not reported	
Well Name:	Not reported	
Approx. Dist To Production Well (ft):		3706.887257801956255330373493 9
Source of Cleanup Funding:		Tank
Preliminary Site Assessment Workplan Submitted:		7/22/1991
Preliminary Site Assessment Began:		7/24/1991
Pollution Characterization Began:		11/16/1998
Remediation Plan Submitted:		Not reported
Remedial Action Underway:		Not reported
Post Remedial Action Monitoring Began:		Not reported
Enforcement Action Date:		Not reported
Historical Max MTBE Date:		1/1/1965

FLINT INK (Continued) **1001480588**

Hist Max MTBE Conc in Groundwater: 52
Hist Max MTBE Conc in Soil: Not reported
Significant Interim Remedial Action Taken: Not reported
GW Qualifier: Not reported
Soil Qualifier: Not reported
Organization: Not reported
Owner Contact: Not reported
Responsible Party: FLINT INK CORP.
RP Address: 750 GILMAN ST., BERKELEY, CA 94701-1301
Program: LUST
Lat/Long: 33.8957071 / -1
Local Agency Staff: UNK
Beneficial Use: Not reported
Priority: LOP/HIGH - KNOWN HEALTH/SAFETY/ENVIRONMENTAL IMPACT
Cleanup Fund Id: Not reported
Suspended: Not reported
Assigned Name: Not reported
Summary: 4/9/99 1ST QTR GW MON RPT 1999; 6/28/99 2ND QTR GW MON RPT 1999; 9/17/99 3RD QTR GW MON RPT 1999; 11/4/99 INFORMATION REQUEST; 12/10/99 4TH QTR GW MON RPT

HIST CORTESE:
Region: CORTESE
Facility County Code: 19
Reg By: LTNKA
Reg Id: I-06638

V86 **US INK A DIV OF SUN CHEM CORP** **ENVIROSTOR** **S103629356**
NE **13710 BORATE STREET** **AST** **N/A**
1/4-1/2 **SANTA FE SPRINGS, CA 90670** **HWP**
0.263 mi. **NPDES**
1391 ft. **Site 1 of 2 in cluster V** **WDS**

Relative:
Lower

Actual:
77 ft.

ENVIROSTOR:
Facility ID: 80001695
Status: No Further Action
Status Date: 03/25/2010
Site Code: 300409
Site Type: Corrective Action
Site Type Detailed: Corrective Action
Acres: 0.67
NPL: NO
Regulatory Agencies: SMBRP
Lead Agency: WM
Program Manager: Not reported
Supervisor: Rizgar Ghazi
Division Branch: Cleanup Sacramento
Assembly: 57
Senate: 32
Special Program: Not reported
Restricted Use: NO
Site Mgmt Req: NONE SPECIFIED
Funding: Not reported
Latitude: 33.89949
Longitude: -118.0394
APN: NONE SPECIFIED
Past Use: HAZARDOUS WASTE STORAGE - TANKS/CONTAINERS, PAINT MANUFACTURING

US INK A DIV OF SUN CHEM CORP (Continued) **S103629356**

Potential COC: NONE SPECIFIED No Contaminants found
Confirmed COC: No Contaminants found
Potential Description: NMA
Alias Name: CAD083822346
Alias Type: EPA Identification Number
Alias Name: 110000475664
Alias Type: EPA (FRS #)
Alias Name: 300409
Alias Type: Project Code (Site Code)
Alias Name: 80001695
Alias Type: Envirostor ID Number

Completed Info:
Completed Area Name: PROJECT WIDE
Completed Sub Area Name: Not reported
Completed Document Type: RCRA Facility Assessment Report
Completed Date: 03/25/2010
Comments: The facility obtained a Hazardous Waste Facility Permit for the sole purpose of storing hazardous waste for longer than 90 days. The facility held the permit for 5 years, and then requested to be removed from the permitted status; the facility is currently operating under generator status. The facility clean closed the hazardous waste storage area in accordance with a DTSC approved closure plan. The DTSC performed a PR of readily available agency and facility records, and a VSI to evaluate past and potential releases of hazardous constituents from the SWMUs and AOCs identified. No evidence of any release of hazardous materials considered a threat to human health or the environment as a result of recent or past on-site activities. Based on a review of files associated with this facility, and the VSI, no further action is recommended.

Completed Area Name: PROJECT WIDE
Completed Sub Area Name: Not reported
Completed Document Type: Preliminary Assessment Report
Completed Date: 07/22/1991
Comments: Not reported

Completed Area Name: PROJECT WIDE
Completed Sub Area Name: Not reported
Completed Document Type: Other Report
Completed Date: 02/18/2010
Comments: Not reported

Future Area Name: Not reported
Future Sub Area Name: Not reported
Future Document Type: Not reported
Future Due Date: Not reported
Schedule Area Name: Not reported
Schedule Sub Area Name: Not reported
Schedule Document Type: Not reported
Schedule Due Date: Not reported
Schedule Revised Date: Not reported

AST:
Certified Unified Program Agencies: Santa Fe Springs
Owner: US INK
Total Gallons: 100,001

US INK A DIV OF SUN CHEM CORP (Continued) **S103629356**

HWP:

EPA Id:	CAD083822346
Cleanup Status:	CLOSED
Latitude:	33.89983
Longitude:	-118.0391
Facility Type:	Historical - Non-Operating
Facility Size:	Not reported
Team:	Not reported
Supervisor:	Not reported
Site Code:	300409
Assembly District:	57
Senate District:	32
Public Information Officer:	Not reported
Public Information Officer:	Not reported

Activities:

EPA Id:	CAD083822346
Facility Type:	Historical - Non-Operating
Unit Names:	CONTAIN1
Event Description:	New Operating Permit - APPLICATION PART A RECEIVED
Actual Date:	11/18/1980

EPA Id:	CAD083822346
Facility Type:	Historical - Non-Operating
Unit Names:	CONTAIN1
Event Description:	New Operating Permit - PERMIT TERMINATED - TERMINATION RECEIVED
Actual Date:	07/15/1988

EPA Id:	CAD083822346
Facility Type:	Historical - Non-Operating
Unit Names:	CONTAIN1
Event Description:	New Operating Permit - FINAL PERMIT (EXPIRES)
Actual Date:	12/31/1988

EPA Id:	CAD083822346
Facility Type:	Historical - Non-Operating
Unit Names:	CONTAIN1
Event Description:	New Operating Permit - FINAL PERMIT
Actual Date:	12/31/1983

EPA Id:	CAD083822346
Facility Type:	Historical - Non-Operating
Unit Names:	CONTAIN1
Event Description:	New Operating Permit - APPLICATION PART B RECEIVED
Actual Date:	05/02/1983

EPA Id:	CAD083822346
Facility Type:	Historical - Non-Operating
Unit Names:	CONTAIN1
Event Description:	New Operating Permit - CALL-IN LETTER ISSUED
Actual Date:	03/17/1983

EPA Id:	CAD083822346
Facility Type:	Historical - Non-Operating
Unit Names:	CONTAIN1
Event Description:	New Operating Permit - PERMIT TERMINATED - TERMINATION APPROVED
Actual Date:	03/20/1990

US INK A DIV OF SUN CHEM CORP (Continued) **S103629356**

Closure:

EPA Id:	CAD083822346
Facility Type:	Historical - Non-Operating
Unit Names:	CONTAIN1
Event Description:	Closure Final - ISSUE CLOSURE VERIFICATION
Actual Date:	07/22/1991

EPA Id:	CAD083822346
Facility Type:	Historical - Non-Operating
Unit Names:	CONTAIN1
Event Description:	Closure Final - RECEIVE CLOSURE CERTIFICATION
Actual Date:	09/22/1989

Alias:

EPA Id:	CAD083822346
Facility Type:	Historical - Non-Operating
Alias Type:	FRS
Alias:	110000475664

EPA Id:	CAD083822346
Facility Type:	Historical - Non-Operating
Alias Type:	Project Code (Site Code)
Alias:	300409

NPDES:

Npdes Number:	Not reported
Facility Status:	Not reported
Agency Id:	Not reported
Region:	4
Regulatory Measure Id:	189417
Order No:	Not reported
Regulatory Measure Type:	Industrial
Place Id:	Not reported
WDID:	4 19I004741
Program Type:	Not reported
Adoption Date Of Regulatory Measure:	Not reported
Effective Date Of Regulatory Measure:	Not reported
Expiration Date Of Regulatory Measure:	Not reported
Termination Date Of Regulatory Measure:	Not reported
Discharge Name:	Not reported
Discharge Address:	Not reported
Discharge City:	Not reported
Discharge State:	Not reported
Discharge Zip:	Not reported
RECEIVED DATE:	5/9/2008
PROCESSED DATE:	4/7/1992
STATUS CODE NAME:	Active
STATUS DATE:	4/7/1992
PLACE SIZE:	35700
PLACE SIZE UNIT:	53
FACILITY CONTACT NAME:	Bruce Smalley
FACILITY CONTACT TITLE:	Not reported
FACILITY CONTACT PHONE:	310-921-8895
FACILITY CONTACT PHONE EXT:	Not reported
FACILITY CONTACT EMAIL:	Not reported

US INK A DIV OF SUN CHEM CORP (Continued) **S103629356**

OPERATOR NAME:	US Ink Division Sun Chemical Corp
OPERATOR ADDRESS:	14465 Griffith St
OPERATOR CITY:	San Leandro
OPERATOR STATE:	California
OPERATOR ZIP:	94577
OPERATOR CONTACT NAME:	Paul Dudley
OPERATOR CONTACT TITLE:	Not reported
OPERATOR CONTACT PHONE:	201-935-8666
OPERATOR CONTACT PHONE EXT:	Not reported
OPERATOR CONTACT EMAIL:	Not reported
OPERATOR TYPE:	Private Business
DEVELOPER NAME:	Not reported
DEVELOPER ADDRESS:	Not reported
DEVELOPER CITY:	Not reported
DEVELOPER STATE:	Ohio
DEVELOPER ZIP:	Not reported
DEVELOPER CONTACT NAME:	Not reported
DEVELOPER CONTACT TITLE:	Not reported
CONSTYPE LINEAR UTILITY IND:	Not reported
EMERGENCY PHONE NO:	310-921-8895
EMERGENCY PHONE EXT:	Not reported
CONSTYPE ABOVE GROUND IND:	Not reported
CONSTYPE BELOW GROUND IND:	Not reported
CONSTYPE CABLE LINE IND:	Not reported
CONSTYPE COMM LINE IND:	Not reported
CONSTYPE COMMERTIAL IND:	Not reported
CONSTYPE ELECTRICAL LINE IND:	Not reported
CONSTYPE GAS LINE IND:	Not reported
CONSTYPE INDUSTRIAL IND:	Not reported
CONSTYPE OTHER DESRIPTION:	Not reported
CONSTYPE OTHER IND:	Not reported
CONSTYPE RECONS IND:	Not reported
CONSTYPE RESIDENTIAL IND:	Not reported
CONSTYPE TRANSPORT IND:	Not reported
CONSTYPE UTILITY DESCRIPTION:	Not reported
CONSTYPE UTILITY IND:	Not reported
CONSTYPE WATER SEWER IND:	Not reported
DIR DISCHARGE USWATER IND:	Not reported
RECEIVING WATER NAME:	Not reported
CERTIFIER NAME:	Not reported
CERTIFIER TITLE:	Not reported
CERTIFICATION DATE:	Not reported
PRIMARY SIC:	2893-Printing Ink
SECONDARY SIC:	Not reported
TERTIARY SIC:	Not reported
Npdes Number:	CAS000001
Facility Status:	Terminated
Agency Id:	0
Region:	4
Regulatory Measure Id:	189417
Order No:	97-03-DWQ
Regulatory Measure Type:	Enrollee
Place Id:	Not reported
WDID:	4 19I004741
Program Type:	Industrial
Adoption Date Of Regulatory Measure:	Not reported

US INK A DIV OF SUN CHEM CORP (Continued) **S103629356**

Effective Date Of Regulatory Measure:	04/07/1992
Expiration Date Of Regulatory Measure:	Not reported
Termination Date Of Regulatory Measure:	04/29/2015
Discharge Name:	US Ink Division Sun Chemical Corp
Discharge Address:	14465 Griffith Street
Discharge City:	San Leandro
Discharge State:	California
Discharge Zip:	94577
RECEIVED DATE:	Not reported
PROCESSED DATE:	Not reported
STATUS CODE NAME:	Not reported
STATUS DATE:	Not reported
PLACE SIZE:	Not reported
PLACE SIZE UNIT:	Not reported
FACILITY CONTACT NAME:	Not reported
FACILITY CONTACT TITLE:	Not reported
FACILITY CONTACT PHONE:	Not reported
FACILITY CONTACT PHONE EXT:	Not reported
FACILITY CONTACT EMAIL:	Not reported
OPERATOR NAME:	Not reported
OPERATOR ADDRESS:	Not reported
OPERATOR CITY:	Not reported
OPERATOR STATE:	Not reported
OPERATOR ZIP:	Not reported
OPERATOR CONTACT NAME:	Not reported
OPERATOR CONTACT TITLE:	Not reported
OPERATOR CONTACT PHONE:	Not reported
OPERATOR CONTACT PHONE EXT:	Not reported
OPERATOR CONTACT EMAIL:	Not reported
OPERATOR TYPE:	Not reported
DEVELOPER NAME:	Not reported
DEVELOPER ADDRESS:	Not reported
DEVELOPER CITY:	Not reported
DEVELOPER STATE:	Not reported
DEVELOPER ZIP:	Not reported
DEVELOPER CONTACT NAME:	Not reported
DEVELOPER CONTACT TITLE:	Not reported
CONSTYPE LINEAR UTILITY IND:	Not reported
EMERGENCY PHONE NO:	Not reported
EMERGENCY PHONE EXT:	Not reported
CONSTYPE ABOVE GROUND IND:	Not reported
CONSTYPE BELOW GROUND IND:	Not reported
CONSTYPE CABLE LINE IND:	Not reported
CONSTYPE COMM LINE IND:	Not reported
CONSTYPE COMMERTIAL IND:	Not reported
CONSTYPE ELECTRICAL LINE IND:	Not reported
CONSTYPE GAS LINE IND:	Not reported
CONSTYPE INDUSTRIAL IND:	Not reported
CONSTYPE OTHER DESRIPTION:	Not reported
CONSTYPE OTHER IND:	Not reported
CONSTYPE RECONS IND:	Not reported
CONSTYPE RESIDENTIAL IND:	Not reported
CONSTYPE TRANSPORT IND:	Not reported
CONSTYPE UTILITY DESCRIPTION:	Not reported
CONSTYPE UTILITY IND:	Not reported
CONSTYPE WATER SEWER IND:	Not reported
DIR DISCHARGE USWATER IND:	Not reported

US INK A DIV OF SUN CHEM CORP (Continued) **S103629356**

RECEIVING WATER NAME:	Not reported
CERTIFIER NAME:	Not reported
CERTIFIER TITLE:	Not reported
CERTIFICATION DATE:	Not reported
PRIMARY SIC:	Not reported
SECONDARY SIC:	Not reported
TERTIARY SIC:	Not reported

WDS:

Facility ID:	4 19I004741
Facility Type:	Industrial - Facility that treats and/or disposes of liquid or semisolid wastes from any servicing, producing, manufacturing or processing operation of whatever nature, including mining, gravel washing, geothermal operations, air conditioning, ship building and repairing, oil production, storage and disposal operations, water pumping.
Facility Status:	Active - Any facility with a continuous or seasonal discharge that is under Waste Discharge Requirements.
NPDES Number:	CAS000001 The 1st 2 characters designate the state. The remaining 7 are assigned by the Regional Board
Subregion:	4
Facility Telephone:	3109218895
Facility Contact:	BRUCE SMALLEY
Agency Name:	US INK DIV OF SUN CHEMICAL
Agency Address:	651 Garden St
Agency City,St,Zip:	Carlstadt 70721609
Agency Contact:	THOMAS DONVITO
Agency Telephone:	2019358666
Agency Type:	Private
SIC Code:	0
SIC Code 2:	Not reported
Primary Waste Type:	Not reported
Primary Waste:	Not reported
Waste Type2:	Not reported
Waste2:	Not reported
Primary Waste Type:	Not reported
Secondary Waste:	Not reported
Secondary Waste Type:	Not reported
Design Flow:	0
Baseline Flow:	0
Reclamation:	Not reported
POTW:	Not reported
Treat To Water:	Minor Threat to Water Quality. A violation of a regional board order should cause a relatively minor impairment of beneficial uses compared to a major or minor threat. Not: All nurds without a TTWQ will be considered a minor threat to water quality unless coded at a higher Level. A Zero (0) may be used to code those NURDS that are found to represent no threat to water quality.
Complexity:	Category C - Facilities having no waste treatment systems, such as cooling water dischargers or thosewho must comply through best management practices, facilities with passive waste treatment and disposal systems, such as septic systems with subsurface disposal, or dischargers having waste storage systems with land disposal such as dairy waste ponds.

V87 **UNITED STATES PRINTING INK CORP** **SEMS-ARCHIVE** **1000399308**
NE **13710 BORATE STREET** **CORRACTS** **CAD083822346**
1/4-1/2 **SANTA FE SPRINGS, CA 90670** **RCRA-TSDF**
0.263 mi. **RCRA-SQG**
1391 ft. **Site 2 of 2 in cluster V**

Relative:
Lower

Actual:
77 ft.

SEMS-ARCHIVE:
Site ID: 900231
EPA ID: CAD083822346
Federal Facility: N
NPL: Not on the NPL
Non NPL Status: Deferred to RCRA

Following information was gathered from the prior CERCLIS update completed in 10/2013:
Site ID: 0900231
Federal Facility: Not a Federal Facility
NPL Status: Not on the NPL
Non NPL Status: Deferred to RCRA

CERCLIS-NFRAP Site Contact Details:
Contact Sequence ID: 13285859.00000
Person ID: 13003854.00000

Contact Sequence ID: 13291454.00000
Person ID: 13003858.00000

Contact Sequence ID: 13297312.00000
Person ID: 13004003.00000

Program Priority:
Description: RCRA Deferral Audit

Description: RCRA Deferral - Lead Confirmed

Description: RCRA Deferral - Further Superfund Assessment

CERCLIS-NFRAP Assessment History:
Action: DISCOVERY
Date Started: / /
Date Completed: 01/01/91
Priority Level: Not reported

Action: ARCHIVE SITE
Date Started: / /
Date Completed: 01/23/96
Priority Level: Not reported

Action: PRELIMINARY ASSESSMENT
Date Started: / /
Date Completed: 07/23/91
Priority Level: Deferred to RCRA (Subtitle C)

CORRACTS:

EPA ID: CAD083822346
EPA Region: 09
Area Name: ENTIRE FACILITY

UNITED STATES PRINTING INK CORP (Continued) **1000399308**

Actual Date: 20071217
Action: CA050 - RFA Completed
NAICS Code(s): 32591 32591
Printing Ink Manufacturing
Printing Ink Manufacturing
Original schedule date: Not reported
Schedule end date: Not reported

EPA ID: CAD083822346
EPA Region: 09
Area Name: ENTIRE FACILITY
Actual Date: 19910722
Action: CA075LO - CA Prioritization, Facility or area was assigned a low corrective action priority
NAICS Code(s): 32591 32591
Printing Ink Manufacturing
Printing Ink Manufacturing
Original schedule date: Not reported
Schedule end date: Not reported

RCRA-TSDF:
Date form received by agency: 01/22/1993
Facility name: UNITED STATES PRINTING INK CORP
Facility address: 13710 BORATE STREET
SANTA FE SPRINGS, CA 90670
EPA ID: CAD083822346
Contact: Not reported
Contact address: Not reported
Not reported
Contact country: US
Contact telephone: Not reported
Contact email: Not reported
EPA Region: 09
Land type: Facility is not located on Indian land. Additional information is not known.
Classification: TSDF
Description: Handler is engaged in the treatment, storage or disposal of hazardous waste

Owner/Operator Summary:
Owner/operator name: U. S. PRINTING INK CORPORATION
Owner/operator address: 343 MURRAY HILL PARKWAY
CITY NOT REPORTED, NJ 99999
Owner/operator country: Not reported
Owner/operator telephone: (201) 933-7100
Legal status: Private
Owner/Operator Type: Operator
Owner/Op start date: Not reported
Owner/Op end date: Not reported

Owner/operator name: MILMASTER ONYX GROUP INC
Owner/operator address: 99 PARK AVENUE
NEW YORK, NY 10016
Owner/operator country: Not reported
Owner/operator telephone: (212) 687-2757
Legal status: Private
Owner/Operator Type: Owner

UNITED STATES PRINTING INK CORP (Continued) **1000399308**

Owner/Op start date: Not reported
Owner/Op end date: Not reported

Handler Activities Summary:
U.S. importer of hazardous waste: No
Mixed waste (haz. and radioactive): No
Recycler of hazardous waste: No
Transporter of hazardous waste: No
Treater, storer or disposer of HW: No
Underground injection activity: No
On-site burner exemption: No
Furnace exemption: No
Used oil fuel burner: No
Used oil processor: No
User oil refiner: No
Used oil fuel marketer to burner: No
Used oil Specification marketer: No
Used oil transfer facility: No
Used oil transporter: No

Historical Generators:
Date form received by agency: 08/15/1980
Site name: UNITED STATES PRINTING INK CORP
Classification: Large Quantity Generator

Corrective Action Summary:
Event date: 01/01/1990
Event: CA029ST

Event date: 07/22/1991
Event: CA049PA

Event date: 07/22/1991
Event: CA Prioritization, Facility or area was assigned a low corrective action priority.

Event date: 07/22/1991
Event: CA074LO

Event date: 12/17/2007
Event: RFA Completed

Facility Has Received Notices of Violations:
Regulation violated: F - 270
Area of violation: TSD - General
Date violation determined: 06/20/1988
Date achieved compliance: 03/21/1989
Violation lead agency: State
Enforcement action: WRITTEN INFORMAL
Enforcement action date: 07/12/1988
Enf. disposition status: Not reported
Enf. disp. status date: Not reported
Enforcement lead agency: State
Proposed penalty amount: Not reported
Final penalty amount: Not reported

UNITED STATES PRINTING INK CORP (Continued) **1000399308**

Paid penalty amount: Not reported

Evaluation Action Summary:
Evaluation date: 06/20/1988
Evaluation: COMPLIANCE EVALUATION INSPECTION ON-SITE
Area of violation: TSD - General
Date achieved compliance: 03/21/1989
Evaluation lead agency: State

Evaluation date: 05/24/1988
Evaluation: FINANCIAL RECORD REVIEW
Area of violation: Not reported
Date achieved compliance: Not reported
Evaluation lead agency: State

U88 **CORAL INDUSTRIES** **SLIC** **S100720688**
ENE **14561 MARQUARDT** **N/A**
1/4-1/2 **SANTA FE SPRINGS, CA 90670**
0.275 mi.
1452 ft. **Site 2 of 3 in cluster U**

Relative:
Lower

Actual:
74 ft.

SLIC REG 4:
Region: 4
Facility Status: No further action required
SLIC: 0484
Substance: VOCs
Staff: Ana Velos

U89 **CORAL INDUSTRIES INC** **LUST** **S104159854**
ENE **14561 MARQUARDT** **HIST CORTESE** **N/A**
1/4-1/2 **SANTA FE SPRINGS, CA 90670**
0.275 mi.
1452 ft. **Site 3 of 3 in cluster U**

Relative:
Lower

Actual:
74 ft.

LUST:
Region: STATE
Global Id: T0603703259
Latitude: 33.898555
Longitude: -118.038453
Case Type: LUST Cleanup Site
Status: Completed - Case Closed
Status Date: 08/20/1996
Lead Agency: LOS ANGELES RWQCB (REGION 4)
Case Worker: YR
Local Agency: Not reported
RB Case Number: I-06797
LOC Case Number: Not reported
File Location: Not reported
Potential Media Affect: Soil
Potential Contaminants of Concern: * Solvents
Site History: Not reported

Click here to access the California GeoTracker records for this facility:

Contact:
Global Id: T0603703259
Contact Type: Regional Board Caseworker

CORAL INDUSTRIES INC (Continued) **S104159854**

Contact Name: YUE RONG
Organization Name: LOS ANGELES RWQCB (REGION 4)
Address: 320 W. 4TH ST., SUITE 200
City: Los Angeles
Email: yrong@waterboards.ca.gov
Phone Number: Not reported

Global Id: T0603703259
Contact Type: Local Agency Caseworker
Contact Name: UNK
Organization Name: R4 UNKNOWN
Address: Not reported
City: R4 UNKNOWN
Email: Not reported
Phone Number: Not reported

Status History:
Global Id: T0603703259
Status: Completed - Case Closed
Status Date: 08/20/1996

Global Id: T0603703259
Status: Open - Case Begin Date
Status Date: 11/04/1988

Global Id: T0603703259
Status: Open - Site Assessment
Status Date: 11/04/1988

Global Id: T0603703259
Status: Open - Site Assessment
Status Date: 11/11/1989

Regulatory Activities:
Global Id: T0603703259
Action Type: Other
Date: 03/13/1990
Action: Leak Reported

Global Id: T0603703259
Action Type: Other
Date: 05/15/1989
Action: Leak Discovery

Global Id: T0603703259
Action Type: Other
Date: 05/15/1989
Action: Leak Stopped

LUST REG 4:
Region: 4
Regional Board: 04
County: Los Angeles
Facility Id: I-06797
Status: Case Closed

CORAL INDUSTRIES INC (Continued) **S104159854**

Substance:	Solvents	
Substance Quantity:	Not reported	
Local Case No:	Not reported	
Case Type:	Soil	
Abatement Method Used at the Site:		Not reported
Global ID:	T0603703259	
W Global ID:	Not reported	
Staff:	UNK	
Local Agency:	19049	
Cross Street:	FORK COYOTE CREEK N	
Enforcement Type:	Not reported	
Date Leak Discovered:	5/15/1989	
Date Leak First Reported:		3/13/1990
Date Leak Record Entered:	4/5/1990	
Date Confirmation Began:	Not reported	
Date Leak Stopped:	5/15/1989	
Date Case Last Changed on Database:		9/16/1996
Date the Case was Closed:		8/20/1996
How Leak Discovered:	Tank Closure	
How Leak Stopped:	Not reported	
Cause of Leak:	UNK	
Leak Source:	UNK	
Operator:	CALDARELLI, LOUIS	
Water System:	Not reported	
Well Name:	Not reported	
Approx. Dist To Production Well (ft):		4589.4608409833820114297923 09
Source of Cleanup Funding:		UNK
Preliminary Site Assessment Workplan Submitted:		11/4/1988
Preliminary Site Assessment Began:		11/11/1989
Pollution Characterization Began:		Not reported
Remediation Plan Submitted:		Not reported
Remedial Action Underway:		Not reported
Post Remedial Action Monitoring Began:		Not reported
Enforcement Action Date:		Not reported
Historical Max MTBE Date:		Not reported
Hist Max MTBE Conc in Groundwater:		Not reported
Hist Max MTBE Conc in Soil:		Not reported
Significant Interim Remedial Action Taken:		Not reported
GW Qualifier:	Not reported	
Soil Qualifier:	Not reported	
Organization:	Not reported	
Owner Contact:	Not reported	
Responsible Party:	CORAL INDUSTRIES INC.	
RP Address:	10109 S SHOEMAKER AVE, SANTA FE SPRINGS, CA 90670	
Program:	LUST	
Lat/Long:	33.8992161 / -1	
Local Agency Staff:	UNK	
Beneficial Use:	Not reported	
Priority:	Not reported	
Cleanup Fund Id:	Not reported	
Suspended:	Not reported	
Assigned Name:	Not reported	
Summary:	REFFERED TO RWQCB O/A CONTAMINATION FROM HEXANE, ACETONE, MEK, TCE, TCA. WELL ABANDONMENT	

HIST CORTESE:

Region:	CORTESE

CORAL INDUSTRIES INC (Continued) **S104159854**

Facility County Code: 19
Reg By: LTNKA
Reg Id: I-06797

90
North
1/4-1/2
0.308 mi.
1626 ft.

Relative:
Higher

Actual:
83 ft.

SUPPOSE-U-DRIVE TRUCK LEASE **LUST** **1000348988**
13456 ROSECRANS AVE **UST** **N/A**
NORWALK, CA 90650 **SWEEPS UST**
HIST UST
CA FID UST
LOS ANGELES CO. HMS

LUST:

Region:	STATE
Global Id:	T0603788061
Latitude:	33.901453
Longitude:	-118.044696
Case Type:	LUST Cleanup Site
Status:	Open - Eligible for Closure
Status Date:	12/27/2013
Lead Agency:	SWRCB
Case Worker:	MC
Local Agency:	LOS ANGELES COUNTY
RB Case Number:	000152-000153
LOC Case Number:	000152-000153
File Location:	Not reported
Potential Media Affect:	Under Investigation
Potential Contaminants of Concern:	Gasoline, Diesel
Site History:	There is a State Water Board closure Order for this case issued 4/30/2015. The State Water Board needs confirmation that the corrective action wells and wastes have been removed from the site in order to close the case. Once confirmation has been received State Water Board can issue a Uniform Closure Letter and close the case. Attempts to reach the RP have failed. gwl 4/14/2016.

Click here to access the California GeoTracker records for this facility:

Contact:

Global Id:	T0603788061
Contact Type:	Local Agency Caseworker
Contact Name:	RANI IYER
Organization Name:	LOS ANGELES COUNTY
Address:	900 S. FREMONT AVE.
City:	ALHAMBRA
Email:	Not reported
Phone Number:	Not reported

Global Id:	T0603788061
Contact Type:	Regional Board Caseworker
Contact Name:	YUE RONG
Organization Name:	LOS ANGELES RWQCB (REGION 4)
Address:	320 W. 4TH ST., SUITE 200
City:	Los Angeles
Email:	yrong@waterboards.ca.gov
Phone Number:	Not reported

Global Id:	T0603788061
Contact Type:	Regional Board Caseworker
Contact Name:	MATTHEW COHEN

SUPPOSE-U-DRIVE TRUCK LEASE (Continued) **1000348988**

Organization Name: SWRCB
Address: 1001 I Street
City: SACRAMENTO
Email: mcohen@waterboards.ca.gov
Phone Number: 9163415751

Status History:
Global Id: T0603788061
Status: Open - Case Begin Date
Status Date: 07/07/2003

Global Id: T0603788061
Status: Open - Eligible for Closure
Status Date: 12/27/2013

Global Id: T0603788061
Status: Open - Site Assessment
Status Date: 01/05/2005

Regulatory Activities:
Global Id: T0603788061
Action Type: ENFORCEMENT
Date: 01/31/2005
Action: Staff Letter

Global Id: T0603788061
Action Type: ENFORCEMENT
Date: 02/06/2006
Action: Staff Letter

Global Id: T0603788061
Action Type: ENFORCEMENT
Date: 12/27/2006
Action: Staff Letter

Global Id: T0603788061
Action Type: ENFORCEMENT
Date: 09/21/2014
Action: Clean Up Fund - Case Closure Review Summary Report (RSR)

Global Id: T0603788061
Action Type: ENFORCEMENT
Date: 01/31/2005
Action: Staff Letter

Global Id: T0603788061
Action Type: ENFORCEMENT
Date: 04/30/2015
Action: State Water Board Closure Order

Global Id: T0603788061
Action Type: Other
Date: 07/07/2003
Action: Leak Discovery

Global Id: T0603788061

SUPPOSE-U-DRIVE TRUCK LEASE (Continued) **1000348988**

Action Type: Other
Date: 01/05/2005
Action: Leak Reported

Global Id: T0603788061
Action Type: REMEDIATION
Date: 01/05/2005
Action: Not reported

Global Id: T0603788061
Action Type: RESPONSE
Date: 07/07/2003
Action: Tank Removal Report / UST Sampling Report

Global Id: T0603788061
Action Type: RESPONSE
Date: 05/09/2005
Action: Soil and Water Investigation Workplan

Global Id: T0603788061
Action Type: ENFORCEMENT
Date: 07/18/2013
Action: Referral to Other State Agency

Global Id: T0603788061
Action Type: ENFORCEMENT
Date: 10/28/2014
Action: Notification - Public Notice of Case Closure

UST:
Facility ID: 153
Permitting Agency: LOS ANGELES COUNTY
Latitude: 33.9028019
Longitude: -118.043347

SWEEPS UST:
Status: Active
Comp Number: 153
Number: 9
Board Of Equalization: 44-007393
Referral Date: 01-26-90
Action Date: 01-26-90
Created Date: 06-30-89
Owner Tank Id: Not reported
SWRCB Tank Id: 19-000-000153-000001
Tank Status: A
Capacity: 1000
Active Date: 01-26-90
Tank Use: OIL
STG: W
Content: Not reported
Number Of Tanks: 4

Status: Active
Comp Number: 153

SUPPOSE-U-DRIVE TRUCK LEASE (Continued) **1000348988**

Number: 9
Board Of Equalization: 44-007393
Referral Date: 01-26-90
Action Date: 01-26-90
Created Date: 06-30-89
Owner Tank Id: Not reported
SWRCB Tank Id: 19-000-000153-000002
Tank Status: A
Capacity: 30000
Active Date: 01-26-90
Tank Use: M.V. FUEL
STG: P
Content: DIESEL
Number Of Tanks: Not reported

Status: Active
Comp Number: 153
Number: 9
Board Of Equalization: 44-007393
Referral Date: 01-26-90
Action Date: 01-26-90
Created Date: 06-30-89
Owner Tank Id: Not reported
SWRCB Tank Id: 19-000-000153-000003
Tank Status: A
Capacity: 10000
Active Date: 01-26-90
Tank Use: M.V. FUEL
STG: P
Content: LEADED
Number Of Tanks: Not reported

Status: Active
Comp Number: 153
Number: 9
Board Of Equalization: 44-007393
Referral Date: 01-26-90
Action Date: 01-26-90
Created Date: 06-30-89
Owner Tank Id: Not reported
SWRCB Tank Id: 19-000-000153-000004
Tank Status: A
Capacity: 500
Active Date: 01-26-90
Tank Use: OIL
STG: W
Content: Not reported
Number Of Tanks: Not reported

HIST UST:
File Number: 00028931
URL: http://geotracker.waterboards.ca.gov/ustpdfs/pdf/00028931.pdf
Region: STATE
Facility ID: 00000017588
Facility Type: Other
Other Type: TRUCK RENTAL & LEASE
Contact Name: Not reported

SUPPOSE-U-DRIVE TRUCK LEASE (Continued) **1000348988**

Telephone:	2139211457
Owner Name:	SUPPOSE U DRIVE TRUCK RENTAL S
Owner Address:	13456 ROSECRANS
Owner City,St,Zip:	NORWALK, CA 90650
Total Tanks:	0005

Tank Num:	001
Container Num:	11
Year Installed:	1973
Tank Capacity:	00009980
Tank Used for:	PRODUCT
Type of Fuel:	REGULAR
Container Construction Thickness:	Not reported
Leak Detection:	None

Tank Num:	002
Container Num:	12
Year Installed:	1973
Tank Capacity:	00009980
Tank Used for:	PRODUCT
Type of Fuel:	REGULAR
Container Construction Thickness:	Not reported
Leak Detection:	None

Tank Num:	003
Container Num:	13
Year Installed:	1975
Tank Capacity:	00009801
Tank Used for:	PRODUCT
Type of Fuel:	DIESEL
Container Construction Thickness:	Not reported
Leak Detection:	None

Tank Num:	004
Container Num:	14
Year Installed:	1973
Tank Capacity:	00000550
Tank Used for:	WASTE
Type of Fuel:	WASTE OIL
Container Construction Thickness:	Not reported
Leak Detection:	None

Tank Num:	005
Container Num:	15
Year Installed:	1973
Tank Capacity:	00001250
Tank Used for:	WASTE
Type of Fuel:	Not reported
Container Construction Thickness:	Not reported
Leak Detection:	None

Click here for Geo Tracker PDF:

CA FID UST:

Facility ID:	19010687
Regulated By:	UTNKA
Regulated ID:	00017588

SUPPOSE-U-DRIVE TRUCK LEASE (Continued) **1000348988**

Cortese Code: Not reported
SIC Code: Not reported
Facility Phone: 0000000000
Mail To: Not reported
Mailing Address: 13456 E ROSECRANS AVE
Mailing Address 2: Not reported
Mailing City,St,Zip: NORWALK 90650
Contact: Not reported
Contact Phone: Not reported
DUNs Number: Not reported
NPDES Number: Not reported
EPA ID: Not reported
Comments: Not reported
Status: Active

LOS ANGELES CO. HMS:
Region: LA
Permit Category: T
Facility Id: 000152-000153
Facility Type: 0
Facility Status: Permit
Area: 1K
Permit Number: 00003320T
Permit Status: Permit

Region: LA
Permit Category: I
Facility Id: 000152-I00153
Facility Type: 02
Facility Status: Permit
Area: 1K
Permit Number: 000004936
Permit Status: Permit

91
SW
1/4-1/2
0.328 mi.
1730 ft.

FRY STEEL **LUST** **S109285353**
13325 MOLETTE **N/A**
SANTA FE SPRINGS, CA 90670

Relative:
Lower

Actual:
78 ft.

LUST:
Region: STATE
Global Id: T10000000369
Latitude: 33.8922693518834
Longitude: -118.050197670794
Case Type: LUST Cleanup Site
Status: Completed - Case Closed
Status Date: 03/18/2016
Lead Agency: SWRCB
Case Worker: MC
Local Agency: SANTA FE SPRINGS, CITY OF
RB Case Number: Not reported
LOC Case Number: TT
File Location: Local Agency
Potential Media Affect: Not reported
Potential Contaminants of Concern: Diesel
Site History: Not reported

FRY STEEL (Continued) **S109285353**

Click here to access the California GeoTracker records for this facility:

Contact:

Global Id:	T10000000369
Contact Type:	Local Agency Caseworker
Contact Name:	BRENDA TEN BRUGGENCATE
Organization Name:	SANTA FE SPRINGS, CITY OF
Address:	11300 GREENSTONE AV
City:	SANTA FE SPRINGS
Email:	brendanelson@santafesprings.org
Phone Number:	5629063812

Global Id:	T10000000369
Contact Type:	Regional Board Caseworker
Contact Name:	MATTHEW COHEN
Organization Name:	SWRCB
Address:	1001 I Street
City:	SACRAMENTO
Email:	mcohen@waterboards.ca.gov
Phone Number:	9163415751

Status History:

Global Id:	T10000000369
Status:	Completed - Case Closed
Status Date:	03/18/2016

Global Id:	T10000000369
Status:	Open - Case Begin Date
Status Date:	09/01/2001

Global Id:	T10000000369
Status:	Open - Eligible for Closure
Status Date:	03/04/2015

Global Id:	T10000000369
Status:	Open - Eligible for Closure
Status Date:	08/19/2015

Global Id:	T10000000369
Status:	Open - Remediation
Status Date:	09/25/2008

Regulatory Activities:

Global Id:	T10000000369
Action Type:	Other
Date:	09/01/2001
Action:	Leak Stopped

Global Id:	T10000000369
Action Type:	RESPONSE
Date:	10/26/2001
Action:	Correspondence

Global Id:	T10000000369
Action Type:	RESPONSE
Date:	09/27/2001

FRY STEEL (Continued) **S109285353**

Action: Soil and Water Investigation Workplan

Global Id: T10000000369
Action Type: RESPONSE
Date: 09/27/2001
Action: Site Assessment Report

Global Id: T10000000369
Action Type: RESPONSE
Date: 10/26/2001
Action: Correspondence

Global Id: T10000000369
Action Type: RESPONSE
Date: 03/03/2016
Action: Well Destruction Report

Global Id: T10000000369
Action Type: ENFORCEMENT
Date: 12/05/1986
Action: Closure/No Further Action Letter

Global Id: T10000000369
Action Type: RESPONSE
Date: 10/13/2008
Action: Request for Closure

Global Id: T10000000369
Action Type: RESPONSE
Date: 10/17/2001
Action: Site Assessment Report

Global Id: T10000000369
Action Type: ENFORCEMENT
Date: 10/18/2001
Action: Staff Letter

Global Id: T10000000369
Action Type: ENFORCEMENT
Date: 04/27/2015
Action: Notification - Public Participation Document

Global Id: T10000000369
Action Type: ENFORCEMENT
Date: 08/19/2015
Action: State Water Board Closure Order

Global Id: T10000000369
Action Type: Other
Date: 09/01/2001
Action: Leak Discovery

Global Id: T10000000369
Action Type: Other
Date: 10/26/2001
Action: Leak Reported

FRY STEEL (Continued) **S109285353**

Global Id: T10000000369
Action Type: ENFORCEMENT
Date: 03/18/2016
Action: Closure/No Further Action Letter

92
SE
1/4-1/2
0.332 mi.
1751 ft.

FRIGID COIL **SLIC S108991991**
13711 FREEWAY DRIVE **DEED N/A**
SANTA FE SPRINGS, CA 90670

Relative:
Lower

Actual:
70 ft.

SLIC:

Region:	STATE
Facility Status:	**Completed - Case Closed**
Status Date:	01/27/2012
Global Id:	SL0603788087
Lead Agency:	LOS ANGELES RWQCB (REGION 4)
Lead Agency Case Number:	Not reported
Latitude:	33.8910799668873
Longitude:	-118.039598464966
Case Type:	Cleanup Program Site
Case Worker:	ACJ
Local Agency:	Not reported
RB Case Number:	1225
File Location:	Regional Board
Potential Media Affected:	Aquifer used for drinking water supply
Potential Contaminants of Concern:	Arsenic, Diesel, Gasoline, Heating Oil / Fuel Oil
Site History:	The property has been used for light industrial purposes by two parties: Philip Carey Company from approximately 1971 thru 1980; and Frigid Coil from approximately 1980 thru July of 2007. The recognized environmental conditions identified in the Phase I Site Investigation included: Frigid Coils operations consist of the assembly of air handlers and other custom heating, ventilation, and air conditioning (HVAC) units. Principal materials in use at the facility consist of stainless steel, copper coil, welding gases, and hydraulic oils. The Frigid Coil facility consists of approximately 82,000 square feet of building space on an approximately 4.9-acre property. The eastern portion of the building was used as a shop for maintenance activities and the western portion of the building was used as office space. Frigid Coil has operated at the 13711 Freeway Drive location since 1971. The building was reportedly constructed in 1966. Prior to 1966, the subject property was agricultural land.

Click here to access the California GeoTracker records for this facility:

DEED:

Envirostor ID:	SL0603788087
Area:	Not reported
Sub Area:	Not reported
Site Type:	SLIC
Status:	COMPLETED - CASE CLOSED
Agency:	SWRCB
Covenant Uploaded:	Y
Deed Date(s):	12/28/2011

W93 **RYDER LC0205** **LUST** **S103629209**
SSE **13630 FIRESTONE** **SLIC** **N/A**
1/4-1/2 **SANTA FE SPRINGS, CA 90670** **HIST CORTESE**
0.336 mi. **NPDES**
1774 ft. **Site 1 of 2 in cluster W**

Relative:
Lower

Actual:
73 ft.

LUST:

Region:	STATE
Global Id:	T0603701556
Latitude:	33.89029
Longitude:	-118.042048
Case Type:	LUST Cleanup Site
Status:	Completed - Case Closed
Status Date:	03/24/1995
Lead Agency:	LOS ANGELES RWQCB (REGION 4)
Case Worker:	YR
Local Agency:	Not reported
RB Case Number:	906700161
LOC Case Number:	Not reported
File Location:	Not reported
Potential Media Affect:	Aquifer used for drinking water supply
Potential Contaminants of Concern:	Diesel
Site History:	Not reported

Click here to access the California GeoTracker records for this facility:

Contact:

Global Id:	T0603701556
Contact Type:	Regional Board Caseworker
Contact Name:	YUE RONG
Organization Name:	LOS ANGELES RWQCB (REGION 4)
Address:	320 W. 4TH ST., SUITE 200
City:	Los Angeles
Email:	yrong@waterboards.ca.gov
Phone Number:	Not reported

Global Id:	T0603701556
Contact Type:	Local Agency Caseworker
Contact Name:	UNK
Organization Name:	R4 UNKNOWN
Address:	Not reported
City:	R4 UNKNOWN
Email:	Not reported
Phone Number:	Not reported

Status History:

Global Id:	T0603701556
Status:	Completed - Case Closed
Status Date:	03/24/1995

Global Id:	T0603701556
Status:	Open - Case Begin Date
Status Date:	07/28/1988

Global Id:	T0603701556
Status:	Open - Remediation
Status Date:	09/15/1988

Global Id:	T0603701556

RYDER LC0205 (Continued) **S103629209**

Status: Open - Verification Monitoring
Status Date: 07/01/1991

Regulatory Activities:
Global Id: T0603701556
Action Type: Other
Date: 07/28/1988
Action: Leak Reported

Region: STATE
Global Id: T10000003441
Latitude: 33.890291
Longitude: -118.04205
Case Type: LUST Cleanup Site
Status: Completed - Case Closed
Status Date: 08/04/2014
Lead Agency: LOS ANGELES RWQCB (REGION 4)
Case Worker: JFL
Local Agency: SANTA FE SPRINGS, CITY OF
RB Case Number: 906700161B
LOC Case Number: Not reported
File Location: Not reported
Potential Media Affect: Not reported
Potential Contaminants of Concern: Gasoline
Site History: Not reported

Click here to access the California GeoTracker records for this facility:

Contact:
Global Id: T10000003441
Contact Type: Regional Board Caseworker
Contact Name: JOE F. LUERA
Organization Name: LOS ANGELES RWQCB (REGION 4)
Address: 320 W. 4TH STREET, SUITE 200
City: LOS ANGELES
Email: jluera@waterboards.ca.gov
Phone Number: Not reported

Global Id: T10000003441
Contact Type: Local Agency Caseworker
Contact Name: BRENDA TEN BRUGGENCATE
Organization Name: SANTA FE SPRINGS, CITY OF
Address: 11300 GREENSTONE AV
City: SANTA FE SPRINGS
Email: brendanelson@santafesprings.org
Phone Number: 5629063812

Status History:
Global Id: T10000003441
Status: Completed - Case Closed
Status Date: 08/04/2014

Global Id: T10000003441
Status: Open - Case Begin Date
Status Date: 09/16/2011

RYDER LC0205 (Continued) **S103629209**

Global Id: T10000003441
Status: Open - Eligible for Closure
Status Date: 05/22/2014

Global Id: T10000003441
Status: Open - Remediation
Status Date: 12/09/2011

Regulatory Activities:
Global Id: T10000003441
Action Type: ENFORCEMENT
Date: 11/08/2011
Action: Referral to Regional Board

Global Id: T10000003441
Action Type: ENFORCEMENT
Date: 01/05/2012
Action: Staff Letter

Global Id: T10000003441
Action Type: RESPONSE
Date: 09/16/2011
Action: Corrective Action Plan / Remedial Action Plan

Global Id: T10000003441
Action Type: ENFORCEMENT
Date: 03/28/2014
Action: Notification - Preclosure

Global Id: T10000003441
Action Type: ENFORCEMENT
Date: 08/04/2014
Action: Closure/No Further Action Letter

Global Id: T10000003441
Action Type: RESPONSE
Date: 03/15/2012
Action: Other Report / Document

Global Id: T10000003441
Action Type: Other
Date: 09/16/2011
Action: Leak Discovery

Global Id: T10000003441
Action Type: Other
Date: 12/09/2011
Action: Leak Reported

Global Id: T10000003441
Action Type: RESPONSE
Date: 07/16/2014
Action: Well Destruction Report - Regulator Responded

Global Id: T10000003441
Action Type: REMEDIATION
Date: 09/01/2010

RYDER LC0205 (Continued) **S103629209**

Action: Excavation

Global Id: T10000003441
Action Type: REMEDIATION
Date: 01/01/2011
Action: Excavation

Global Id: T10000003441
Action Type: RESPONSE
Date: 07/02/2012
Action: Soil and Water Investigation Workplan

Global Id: T10000003441
Action Type: RESPONSE
Date: 12/12/2012
Action: Well Destruction Report

Region: STATE
Global Id: T0603733040
Latitude: 33.890292
Longitude: -118.042048
Case Type: LUST Cleanup Site
Status: Completed - Case Closed
Status Date: 05/24/2005
Lead Agency: SANTA FE SPRINGS, CITY OF
Case Worker: BTB
Local Agency: SANTA FE SPRINGS, CITY OF
RB Case Number: Not reported
LOC Case Number: Not reported
File Location: Not reported
Potential Media Affect: Soil
Potential Contaminants of Concern: Diesel
Site History: Not reported

Click here to access the California GeoTracker records for this facility:

Contact:
Global Id: T0603733040
Contact Type: Regional Board Caseworker
Contact Name: YUE RONG
Organization Name: LOS ANGELES RWQCB (REGION 4)
Address: 320 W. 4TH ST., SUITE 200
City: Los Angeles
Email: yrong@waterboards.ca.gov
Phone Number: Not reported

Global Id: T0603733040
Contact Type: Local Agency Caseworker
Contact Name: BRENDA TEN BRUGGENCATE
Organization Name: SANTA FE SPRINGS, CITY OF
Address: 11300 GREENSTONE AV
City: SANTA FE SPRINGS
Email: brendanelson@santafesprings.org
Phone Number: 5629063812

Status History:

RYDER LC0205 (Continued) **S103629209**

Global Id: T0603733040
Status: Completed - Case Closed
Status Date: 05/24/2005

Global Id: T0603733040
Status: Open - Case Begin Date
Status Date: 10/20/2003

Global Id: T0603733040
Status: Open - Site Assessment
Status Date: 05/23/2005

Regulatory Activities:
Global Id: T0603733040
Action Type: REMEDIATION
Date: 11/14/2003
Action: Excavation

Global Id: T0603733040
Action Type: Other
Date: 10/20/2003
Action: Leak Discovery

Global Id: T0603733040
Action Type: Other
Date: 11/11/2003
Action: Leak Reported

SLIC:
Region: STATE
Facility Status: **Completed - Case Closed**
Status Date: 05/21/2004
Global Id: T0603748936
Lead Agency: SANTA FE SPRINGS, CITY OF
Lead Agency Case Number: Not reported
Latitude: 33.890292
Longitude: -118.042048
Case Type: Cleanup Program Site
Case Worker: BTB
Local Agency: SANTA FE SPRINGS, CITY OF
RB Case Number: 906700161A
File Location: Not reported
Potential Media Affected: Soil
Potential Contaminants of Concern: Diesel
Site History: Not reported

Click here to access the California GeoTracker records for this facility:

HIST CORTESE:
Region: CORTESE
Facility County Code: 19
Reg By: LTNKA
Reg Id: 906700161

RYDER LC0205 (Continued) **S103629209**

NPDES:

Npdes Number:	CAS000002
Facility Status:	Active
Agency Id:	0
Region:	4
Regulatory Measure Id:	445125
Order No:	2009-0009-DWQ
Regulatory Measure Type:	Enrollee
Place Id:	Not reported
WDID:	4 19C369368
Program Type:	Construction
Adoption Date Of Regulatory Measure:	Not reported
Effective Date Of Regulatory Measure:	04/07/2014
Expiration Date Of Regulatory Measure:	Not reported
Termination Date Of Regulatory Measure:	Not reported
Discharge Name:	Ryder Truck Rental Inc
Discharge Address:	13630 Firestone Blvd
Discharge City:	Santa Fe Springs
Discharge State:	California
Discharge Zip:	90670
RECEIVED DATE:	Not reported
PROCESSED DATE:	Not reported
STATUS CODE NAME:	Not reported
STATUS DATE:	Not reported
PLACE SIZE:	Not reported
PLACE SIZE UNIT:	Not reported
FACILITY CONTACT NAME:	Not reported
FACILITY CONTACT TITLE:	Not reported
FACILITY CONTACT PHONE:	Not reported
FACILITY CONTACT PHONE EXT:	Not reported
FACILITY CONTACT EMAIL:	Not reported
OPERATOR NAME:	Not reported
OPERATOR ADDRESS:	Not reported
OPERATOR CITY:	Not reported
OPERATOR STATE:	Not reported
OPERATOR ZIP:	Not reported
OPERATOR CONTACT NAME:	Not reported
OPERATOR CONTACT TITLE:	Not reported
OPERATOR CONTACT PHONE:	Not reported
OPERATOR CONTACT PHONE EXT:	Not reported
OPERATOR CONTACT EMAIL:	Not reported
OPERATOR TYPE:	Not reported
DEVELOPER NAME:	Not reported
DEVELOPER ADDRESS:	Not reported
DEVELOPER CITY:	Not reported
DEVELOPER STATE:	Not reported
DEVELOPER ZIP:	Not reported
DEVELOPER CONTACT NAME:	Not reported
DEVELOPER CONTACT TITLE:	Not reported
CONSTYPE LINEAR UTILITY IND:	Not reported
EMERGENCY PHONE NO:	Not reported
EMERGENCY PHONE EXT:	Not reported
CONSTYPE ABOVE GROUND IND:	Not reported
CONSTYPE BELOW GROUND IND:	Not reported
CONSTYPE CABLE LINE IND:	Not reported
CONSTYPE COMM LINE IND:	Not reported
CONSTYPE COMMERTIAL IND:	Not reported

RYDER LC0205 (Continued) **S103629209**

CONSTYPE ELECTRICAL LINE IND:	Not reported
CONSTYPE GAS LINE IND:	Not reported
CONSTYPE INDUSTRIAL IND:	Not reported
CONSTYPE OTHER DESRIPTION:	Not reported
CONSTYPE OTHER IND:	Not reported
CONSTYPE RECONS IND:	Not reported
CONSTYPE RESIDENTIAL IND:	Not reported
CONSTYPE TRANSPORT IND:	Not reported
CONSTYPE UTILITY DESCRIPTION:	Not reported
CONSTYPE UTILITY IND:	Not reported
CONSTYPE WATER SEWER IND:	Not reported
DIR DISCHARGE USWATER IND:	Not reported
RECEIVING WATER NAME:	Not reported
CERTIFIER NAME:	Not reported
CERTIFIER TITLE:	Not reported
CERTIFICATION DATE:	Not reported
PRIMARY SIC:	Not reported
SECONDARY SIC:	Not reported
TERTIARY SIC:	Not reported

X94 **MILLER'S CAKE AND COOKIE COMPANY** **LUST** **S112850590**
SSW **15319 CARMENITA ROAD** **HAZNET** **N/A**
1/4-1/2 **SANTA FE SPRINGS, CA 90670**
0.341 mi.
1800 ft. **Site 1 of 2 in cluster X**

Relative:
Lower

Actual:
77 ft.

LUST:

Region:	STATE
Global Id:	T10000006485
Latitude:	33.891139
Longitude:	-118.047487
Case Type:	LUST Cleanup Site
Status:	Open - Site Assessment
Status Date:	05/21/2015
Lead Agency:	LOS ANGELES RWQCB (REGION 4)
Case Worker:	JR
Local Agency:	Not reported
RB Case Number:	906700516
LOC Case Number:	Not reported
File Location:	Not reported
Potential Media Affect:	Other Groundwater (uses other than drinking water)
Potential Contaminants of Concern:	Tetrachloroethylene (PCE), Trichloroethylene (TCE)
Site History:	Not reported

Click here to access the California GeoTracker records for this facility:

Contact:

Global Id:	T10000006485
Contact Type:	Regional Board Caseworker
Contact Name:	JAMES RYAN
Organization Name:	LOS ANGELES RWQCB (REGION 4)
Address:	West 4th Street, Suite 200
City:	LOS ANGELES
Email:	jamesw.ryan@waterboards.ca.gov
Phone Number:	2135766711

Status History:

Global Id:	T10000006485

MILLER'S CAKE AND COOKIE COMPANY (Continued) **S112850590**

Status: Open - Case Begin Date
Status Date: 01/01/1985

Global Id: T10000006485
Status: Open - Inactive
Status Date: 02/17/2015

Global Id: T10000006485
Status: Open - Site Assessment
Status Date: 05/21/2015

Regulatory Activities:
Global Id: T10000006485
Action Type: RESPONSE
Date: 08/12/2015
Action: Correspondence - Regulator Responded

Global Id: T10000006485
Action Type: Other
Date: 01/01/1985
Action: Leak Began

Global Id: T10000006485
Action Type: RESPONSE
Date: 08/21/2015
Action: Soil and Water Investigation Workplan

Global Id: T10000006485
Action Type: ENFORCEMENT
Date: 05/21/2015
Action: 13267 Requirement

Global Id: T10000006485
Action Type: RESPONSE
Date: 02/29/2016
Action: Soil and Water Investigation Report

Global Id: T10000006485
Action Type: ENFORCEMENT
Date: 08/21/2015
Action: Health and Safety Code Section 25296.10(c)

Global Id: T10000006485
Action Type: ENFORCEMENT
Date: 02/11/2015
Action: Referral to Regional Board

Global Id: T10000006485
Action Type: RESPONSE
Date: 12/18/2015
Action: Other Report / Document

Global Id: T10000006485
Action Type: RESPONSE
Date: 04/21/2015
Action: Other Report / Document

MILLER'S CAKE AND COOKIE COMPANY (Continued) **S112850590**

Global Id: T10000006485
Action Type: Other
Date: 01/01/1985
Action: Leak Discovery

Global Id: T10000006485
Action Type: Other
Date: 01/30/2015
Action: Leak Reported

Global Id: T10000006485
Action Type: RESPONSE
Date: 04/21/2015
Action: Other Report / Document - Regulator Responded

Global Id: T10000006485
Action Type: ENFORCEMENT
Date: 11/18/2015
Action: 13267 Requirement

Global Id: T10000006485
Action Type: RESPONSE
Date: 09/26/2015
Action: Soil and Water Investigation Workplan - Regulator Responded

HAZNET:
envid: S112850590
Year: 1993
GEPAID: CAC000892120
Contact: MILLER'S CAKE AND COOKIE CO
Telephone: 5105692323
Mailing Name: Not reported
Mailing Address: 810 81ST AVE
Mailing City,St,Zip: OAKLAND, CA 946210000
Gen County: Not reported
TSD EPA ID: CAT080013352
TSD County: Not reported
Waste Category: Oil/water separation sludge
Disposal Method: Recycler
Tons: 0.18759999999
Cat Decode: Oil/water separation sludge
Method Decode: Recycler
Facility County: Los Angeles

envid: S112850590
Year: 1993
GEPAID: CAC000892120
Contact: MILLER'S CAKE AND COOKIE CO
Telephone: 5105692323
Mailing Name: Not reported
Mailing Address: 810 81ST AVE
Mailing City,St,Zip: OAKLAND, CA 946210000
Gen County: Not reported
TSD EPA ID: CAT080013352
TSD County: Not reported
Waste Category: Unspecified oil-containing waste

MILLER'S CAKE AND COOKIE COMPANY (Continued) **S112850590**

Disposal Method: Recycler
Tons: 0.1668
Cat Decode: Unspecified oil-containing waste
Method Decode: Recycler
Facility County: Los Angeles

Y95 **GOLDEN MINI MART** **LUST** **S108997052**
NNW **13340 EAST ROSECRANS AVENUE** **N/A**
1/4-1/2 **NORWALK, CA 90650**
0.361 mi.
1905 ft. **Site 1 of 2 in cluster Y**

Relative:
Higher

Actual:
85 ft.

LUST:

Region:	STATE
Global Id:	T0603768344
Latitude:	33.9020719
Longitude:	-118.046998
Case Type:	LUST Cleanup Site
Status:	Completed - Case Closed
Status Date:	04/07/2008
Lead Agency:	LOS ANGELES COUNTY
Case Worker:	SBN
Local Agency:	LOS ANGELES COUNTY
RB Case Number:	Not reported
LOC Case Number:	010559-046220
File Location:	Not reported
Potential Media Affect:	Soil
Potential Contaminants of Concern:	Benzene, Toluene, Xylene
Site History:	Not reported

Click here to access the California GeoTracker records for this facility:

Contact:

Global Id:	T0603768344
Contact Type:	Local Agency Caseworker
Contact Name:	PHILLIP GHARIBIANS-TABRIZI
Organization Name:	LOS ANGELES COUNTY
Address:	900 S. FREMONT AVE.
City:	ALHAMBRA
Email:	pgharibians@dpw.lacounty.gov
Phone Number:	Not reported

Global Id:	T0603768344
Contact Type:	Regional Board Caseworker
Contact Name:	YUE RONG
Organization Name:	LOS ANGELES RWQCB (REGION 4)
Address:	320 W. 4TH ST., SUITE 200
City:	Los Angeles
Email:	yrong@waterboards.ca.gov
Phone Number:	Not reported

Status History:

Global Id:	T0603768344
Status:	Completed - Case Closed
Status Date:	04/07/2008

Global Id:	T0603768344
Status:	Open - Case Begin Date

GOLDEN MINI MART (Continued) **S108997052**

Status Date: 10/30/2007

Global Id: T0603768344
Status: Open - Site Assessment
Status Date: 02/28/2008

Regulatory Activities:
Global Id: T0603768344
Action Type: REMEDIATION
Date: 10/30/2007
Action: Not reported

Global Id: T0603768344
Action Type: Other
Date: 10/30/2007
Action: Leak Discovery

Global Id: T0603768344
Action Type: Other
Date: 01/10/2008
Action: Leak Reported

Global Id: T0603768344
Action Type: ENFORCEMENT
Date: 04/07/2008
Action: Closure/No Further Action Letter

Y96 **ARCO #5203** **LUST S102424271**
NNW **13340 ROSECRANS AVE E** **HIST CORTESE N/A**
1/4-1/2 **NORWALK, CA 90650**
0.361 mi.
1905 ft. **Site 2 of 2 in cluster Y**

Relative:
Higher

Actual:
85 ft.

LUST:
Region: STATE
Global Id: T0603703622
Latitude: 33.90205
Longitude: -118.047024
Case Type: LUST Cleanup Site
Status: Completed - Case Closed
Status Date: 01/14/1997
Lead Agency: LOS ANGELES RWQCB (REGION 4)
Case Worker: YR
Local Agency: LOS ANGELES COUNTY
RB Case Number: I-10495
LOC Case Number: Not reported
File Location: Not reported
Potential Media Affect: Aquifer used for drinking water supply
Potential Contaminants of Concern: Gasoline
Site History: Not reported

Click here to access the California GeoTracker records for this facility:

Contact:
Global Id: T0603703622
Contact Type: Local Agency Caseworker
Contact Name: JOHN AWUJO

ARCO #5203 (Continued) **S102424271**

Organization Name: LOS ANGELES COUNTY
Address: 900 S FREMONT AVE
City: ALHAMBRA
Email: jawujo@dpw.lacounty.gov
Phone Number: 6264583507

Global Id: T0603703622
Contact Type: Regional Board Caseworker
Contact Name: YUE RONG
Organization Name: LOS ANGELES RWQCB (REGION 4)
Address: 320 W. 4TH ST., SUITE 200
City: Los Angeles
Email: yrong@waterboards.ca.gov
Phone Number: Not reported

Status History:
Global Id: T0603703622
Status: Completed - Case Closed
Status Date: 01/14/1997

Global Id: T0603703622
Status: Open - Case Begin Date
Status Date: 09/20/1986

Global Id: T0603703622
Status: Open - Remediation
Status Date: 09/18/1989

Global Id: T0603703622
Status: Open - Site Assessment
Status Date: 09/20/1986

Regulatory Activities:
Global Id: T0603703622
Action Type: Other
Date: 02/28/1990
Action: Leak Reported

Global Id: T0603703622
Action Type: Other
Date: 12/28/1989
Action: Leak Discovery

Global Id: T0603703622
Action Type: Other
Date: 12/28/1989
Action: Leak Stopped

Region: STATE
Global Id: T0603792920
Latitude: 33.902262
Longitude: -118.047192
Case Type: LUST Cleanup Site
Status: Completed - Case Closed
Status Date: 03/19/2007

ARCO #5203 (Continued) **S102424271**

Lead Agency:	LOS ANGELES COUNTY
Case Worker:	JOA
Local Agency:	LOS ANGELES COUNTY
RB Case Number:	I-10495A
LOC Case Number:	Not reported
File Location:	Not reported
Potential Media Affect:	Soil
Potential Contaminants of Concern:	Gasoline
Site History:	Not reported

Click here to access the California GeoTracker records for this facility:

Contact:

Global Id:	T0603792920
Contact Type:	Local Agency Caseworker
Contact Name:	JOHN AWUJO
Organization Name:	LOS ANGELES COUNTY
Address:	900 S FREMONT AVE
City:	ALHAMBRA
Email:	jawujo@dpw.lacounty.gov
Phone Number:	6264583507

Global Id:	T0603792920
Contact Type:	Regional Board Caseworker
Contact Name:	YUE RONG
Organization Name:	LOS ANGELES RWQCB (REGION 4)
Address:	320 W. 4TH ST., SUITE 200
City:	Los Angeles
Email:	yrong@waterboards.ca.gov
Phone Number:	Not reported

Status History:

Global Id:	T0603792920
Status:	Completed - Case Closed
Status Date:	03/19/2007

Global Id:	T0603792920
Status:	Open - Case Begin Date
Status Date:	07/27/1999

Global Id:	T0603792920
Status:	Open - Site Assessment
Status Date:	08/05/1999

Global Id:	T0603792920
Status:	Open - Site Assessment
Status Date:	04/13/2005

Regulatory Activities:

Global Id:	T0603792920
Action Type:	Other
Date:	07/27/1999
Action:	Leak Discovery

Global Id:	T0603792920
Action Type:	Other
Date:	08/05/1999

ARCO #5203 (Continued) **S102424271**

Action: Leak Reported

LUST REG 4:

Region:	4	
Regional Board:	04	
County:	Los Angeles	
Facility Id:	I-10495	
Status:	Case Closed	
Substance:	Gasoline	
Substance Quantity:	Not reported	
Local Case No:	Not reported	
Case Type:	Groundwater	
Abatement Method Used at the Site:		Not reported
Global ID:	T0603703622	
W Global ID:	Not reported	
Staff:	UNK	
Local Agency:	19000	
Cross Street:	CARMENITA ROAD	
Enforcement Type:	Not reported	
Date Leak Discovered:	12/28/1989	
Date Leak First Reported:		2/28/1990
Date Leak Record Entered:	12/17/1989	
Date Confirmation Began:	Not reported	
Date Leak Stopped:	12/28/1989	
Date Case Last Changed on Database:		1/31/1997
Date the Case was Closed:		1/14/1997
How Leak Discovered:	Tank Closure	
How Leak Stopped:	Not reported	
Cause of Leak:	UNK	
Leak Source:	UNK	
Operator:	Not reported	
Water System:	Not reported	
Well Name:	Not reported	
Approx. Dist To Production Well (ft):		4743.56892407108424442083810 04
Source of Cleanup Funding:		UNK
Preliminary Site Assessment Workplan Submitted:		Not reported
Preliminary Site Assessment Began:		9/20/1986
Pollution Characterization Began:		Not reported
Remediation Plan Submitted:		9/18/1989
Remedial Action Underway:		Not reported
Post Remedial Action Monitoring Began:		Not reported
Enforcement Action Date:		Not reported
Historical Max MTBE Date:		Not reported
Hist Max MTBE Conc in Groundwater:		Not reported
Hist Max MTBE Conc in Soil:		Not reported
Significant Interim Remedial Action Taken:		Not reported
GW Qualifier:	Not reported	
Soil Qualifier:	Not reported	
Organization:	Not reported	
Owner Contact:	Not reported	
Responsible Party:	ARCO PRODUCTS CO	
RP Address:	P.O. BOX 5077, BUENA PARK, CA 90622-5077	
Program:	LUST	
Lat/Long:	33.9021581 / -1	
Local Agency Staff:	Not reported	
Beneficial Use:	Not reported	

ARCO #5203 (Continued) **S102424271**

Priority:	Not reported
Cleanup Fund Id:	Not reported
Suspended:	Not reported
Assigned Name:	Not reported
Summary:	NEW URF SUBMITTED BY BILL ZAPKA 714-760-5404 REGARDING A GASSPILL FROM CUSTOMER'S CAR ON 07/17/95 TO GROUND SURFACE. CLEANUP BY ABSORBANT JOHN AWRGO OF DPW ADVISED BILL THAT NOFURTER REPORTING NECESSARY. 9/13/96 MONITORIN

Region:	4
Regional Board:	04
County:	Los Angeles
Facility Id:	I-10495A
Status:	Preliminary site assessment underway
Substance:	Gasoline
Substance Quantity:	Not reported
Local Case No:	Not reported
Case Type:	Soil
Abatement Method Used at the Site:	OT
Global ID:	T0603792920
W Global ID:	Not reported
Staff:	UNK
Local Agency:	19000
Cross Street:	CARMENITA
Enforcement Type:	Not reported
Date Leak Discovered:	7/27/1999
Date Leak First Reported:	8/5/1999
Date Leak Record Entered:	Not reported
Date Confirmation Began:	Not reported
Date Leak Stopped:	Not reported
Date Case Last Changed on Database:	9/1/1999
Date the Case was Closed:	Not reported
How Leak Discovered:	OM
How Leak Stopped:	Not reported
Cause of Leak:	UNK
Leak Source:	UNK
Operator:	SOUVENIR NGOR
Water System:	Not reported
Well Name:	Not reported
Approx. Dist To Production Well (ft):	4781.259577633211501235565 2055
Source of Cleanup Funding:	UNK
Preliminary Site Assessment Workplan Submitted:	Not reported
Preliminary Site Assessment Began:	8/5/1999
Pollution Characterization Began:	Not reported
Remediation Plan Submitted:	Not reported
Remedial Action Underway:	Not reported
Post Remedial Action Monitoring Began:	Not reported
Enforcement Action Date:	Not reported
Historical Max MTBE Date:	Not reported
Hist Max MTBE Conc in Groundwater:	Not reported
Hist Max MTBE Conc in Soil:	.09
Significant Interim Remedial Action Taken:	Not reported
GW Qualifier:	Not reported
Soil Qualifier:	Not reported
Organization:	Not reported
Owner Contact:	Not reported
Responsible Party:	ARCO

ARCO #5203 (Continued) **S102424271**

RP Address: P.O. BOX 6038, ARTESIA, CA 90623
Program: LUST
Lat/Long: 33.902262 / -1
Local Agency Staff: Not reported
Beneficial Use: Not reported
Priority: Not reported
Cleanup Fund Id: Not reported
Suspended: Not reported
Assigned Name: Not reported
Summary: Not reported

HIST CORTESE:
Region: CORTESE
Facility County Code: 19
Reg By: LTNKA
Reg Id: I-10495

X97 **CARMENITA BUSINESS CENTER** **ENVIROSTOR** **S111290783**
SSW **15401 & 15421 CARMENITA ROAD** **VCP** **N/A**
1/4-1/2 **SANTA FE SPRINGS, CA 90670**
0.361 mi.
1906 ft. **Site 2 of 2 in cluster X**

Relative:
Lower

Actual:
77 ft.

ENVIROSTOR:
Facility ID: 60001554
Status: Active
Status Date: 02/19/2016
Site Code: 301735
Site Type: Voluntary Cleanup
Site Type Detailed: Voluntary Cleanup
Acres: 3.4
NPL: NO
Regulatory Agencies: SMBRP
Lead Agency: SMBRP
Program Manager: Rao Akula
Supervisor: Javier Hinojosa
Division Branch: Cleanup Chatsworth
Assembly: 57
Senate: 32
Special Program: Voluntary Cleanup Program
Restricted Use: NO
Site Mgmt Req: NONE SPECIFIED
Funding: Responsible Party
Latitude: 33.89088
Longitude: -118.0465
APN: 7005-004-024
Past Use: MACHINE SHOP, METAL FINISHING, METAL PLATING - CHROME, OIL/WATER SEPARATORS, PAINT/DEPAINT FACILITY, UNKNOWN, VEHICLE MAINTENANCE, TRANSPORTATION - WAREHOUSING
Potential COC: Under Investigation Tetrachloroethylene (PCE TPH-diesel TPH-gas Cyanide (free 1,2,4-Trimethylbenzene 1,3,5-Trimethylbenzene
Confirmed COC: 1,3,5-Trimethylbenzene Tetrachloroethylene (PCE TPH-diesel TPH-gas Cyanide (free 1,2,4-Trimethylbenzene Under Investigation
Potential Description: OTH, SOIL, SV
Alias Name: 7005-004-024
Alias Type: APN
Alias Name: 301531

CARMENITA BUSINESS CENTER (Continued) **S111290783**

Alias Type: Project Code (Site Code)
Alias Name: 301735
Alias Type: Project Code (Site Code)
Alias Name: 60001554
Alias Type: Envirostor ID Number

Completed Info:
Completed Area Name: PROJECT WIDE
Completed Sub Area Name: Not reported
Completed Document Type: Voluntary Cleanup Agreement
Completed Date: 09/15/2011
Comments: VCA fully executed

Completed Area Name: PROJECT WIDE
Completed Sub Area Name: Not reported
Completed Document Type: Cost Recovery Closeout Memo
Completed Date: 04/19/2012
Comments: Sent CRU memo

Completed Area Name: PROJECT WIDE
Completed Sub Area Name: Not reported
Completed Document Type: Voluntary Cleanup Agreement
Completed Date: 02/04/2016
Comments: Executed on 2/4/2016

Completed Area Name: PROJECT WIDE
Completed Sub Area Name: Not reported
Completed Document Type: Preliminary Endangerment Assessment Report
Completed Date: 01/30/2012
Comments: Sent letter on 11/18/2011 requesting further action.

Completed Area Name: PROJECT WIDE
Completed Sub Area Name: Not reported
Completed Document Type: Technical Report
Completed Date: 01/30/2012
Comments: Sent letter on November 18, 2011 requesting further action on the site.

Completed Area Name: PROJECT WIDE
Completed Sub Area Name: Not reported
Completed Document Type: Voluntary Cleanup Agreement Termination Notification
Completed Date: 01/06/2012
Comments: Sent letter on 1/6/2012 with VCA End date of 2/7/2012.

Future Area Name: Not reported
Future Sub Area Name: Not reported
Future Document Type: Not reported
Future Due Date: Not reported
Schedule Area Name: Not reported
Schedule Sub Area Name: Not reported
Schedule Document Type: Not reported
Schedule Due Date: Not reported
Schedule Revised Date: Not reported

VCP:
Facility ID: 60001554
Site Type: Voluntary Cleanup

CARMENITA BUSINESS CENTER (Continued) **S111290783**

Site Type Detail:	Voluntary Cleanup
Site Mgmt. Req.:	NONE SPECIFIED
Acres:	3.4
National Priorities List:	NO
Cleanup Oversight Agencies:	SMBRP
Lead Agency:	SMBRP
Lead Agency Description:	DTSC - Site Cleanup Program
Project Manager:	Rao Akula
Supervisor:	Javier Hinojosa
Division Branch:	Cleanup Chatsworth
Site Code:	301735
Assembly:	57
Senate:	32
Special Programs Code:	Voluntary Cleanup Program
Status:	Active
Status Date:	02/19/2016
Restricted Use:	NO
Funding:	Responsible Party
Lat/Long:	33.89088 / -118.0465
APN:	7005-004-024
Past Use:	MACHINE SHOP, METAL FINISHING, METAL PLATING - CHROME, OIL/WATER SEPARATORS, PAINT/DEPAINT FACILITY, UNKNOWN, VEHICLE MAINTENANCE, TRANSPORTATION - WAREHOUSING
Potential COC:	31001, 30022, 30024, 30025, 30160, 30577, 30578
Confirmed COC:	30578,30022,30024,30025,30160,30577,31001
Potential Description:	OTH, SOIL, SV
Alias Name:	7005-004-024
Alias Type:	APN
Alias Name:	301531
Alias Type:	Project Code (Site Code)
Alias Name:	301735
Alias Type:	Project Code (Site Code)
Alias Name:	60001554
Alias Type:	Envirostor ID Number

Completed Info:

Completed Area Name:	PROJECT WIDE
Completed Sub Area Name:	Not reported
Completed Document Type:	Voluntary Cleanup Agreement
Completed Date:	09/15/2011
Comments:	VCA fully executed
Completed Area Name:	PROJECT WIDE
Completed Sub Area Name:	Not reported
Completed Document Type:	Cost Recovery Closeout Memo
Completed Date:	04/19/2012
Comments:	Sent CRU memo
Completed Area Name:	PROJECT WIDE
Completed Sub Area Name:	Not reported
Completed Document Type:	Voluntary Cleanup Agreement
Completed Date:	02/04/2016
Comments:	Executed on 2/4/2016
Completed Area Name:	PROJECT WIDE
Completed Sub Area Name:	Not reported
Completed Document Type:	Preliminary Endangerment Assessment Report
Completed Date:	01/30/2012

CARMENITA BUSINESS CENTER (Continued) **S111290783**

Comments:	Sent letter on 11/18/2011 requesting further action.
Completed Area Name:	PROJECT WIDE
Completed Sub Area Name:	Not reported
Completed Document Type:	Technical Report
Completed Date:	01/30/2012
Comments:	Sent letter on November 18, 2011 requesting further action on the site.
Completed Area Name:	PROJECT WIDE
Completed Sub Area Name:	Not reported
Completed Document Type:	Voluntary Cleanup Agreement Termination Notification
Completed Date:	01/06/2012
Comments:	Sent letter on 1/6/2012 with VCA End date of 2/7/2012.
Future Area Name:	Not reported
Future Sub Area Name:	Not reported
Future Document Type:	Not reported
Future Due Date:	Not reported
Schedule Area Name:	Not reported
Schedule Sub Area Name:	Not reported
Schedule Document Type:	Not reported
Schedule Due Date:	Not reported
Schedule Revised Date:	Not reported

W98 **LE FIELL MFG. CO.** **ENVIROSTOR U001565066**
SSE **13700 FIRESTONE BOULEVARD** **NPDES N/A**
1/4-1/2 **SANTA FE SPRINGS, CA 90670**
0.364 mi.
1923 ft. **Site 2 of 2 in cluster W**

Relative:
Lower

Actual:
72 ft.

ENVIROSTOR:

Facility ID:	71002681
Status:	Refer: Other Agency
Status Date:	Not reported
Site Code:	Not reported
Site Type:	Tiered Permit
Site Type Detailed:	Tiered Permit
Acres:	Not reported
NPL:	NO
Regulatory Agencies:	NONE SPECIFIED
Lead Agency:	NONE SPECIFIED
Program Manager:	Not reported
Supervisor:	Not reported
Division Branch:	Cleanup Chatsworth
Assembly:	57
Senate:	32
Special Program:	Not reported
Restricted Use:	NO
Site Mgmt Req:	NONE SPECIFIED
Funding:	Not reported
Latitude:	33.88960
Longitude:	-118.0408
APN:	NONE SPECIFIED
Past Use:	NONE SPECIFIED
Potential COC:	NONE SPECIFIED
Confirmed COC:	NONE SPECIFIED
Potential Description:	NONE SPECIFIED

LE FIELL MFG. CO. (Continued) **U001565066**

Alias Name: CAD980694400
Alias Type: EPA Identification Number
Alias Name: 71002681
Alias Type: Envirostor ID Number

Completed Info:
Completed Area Name: Not reported
Completed Sub Area Name: Not reported
Completed Document Type: Not reported
Completed Date: Not reported
Comments: Not reported

Future Area Name: Not reported
Future Sub Area Name: Not reported
Future Document Type: Not reported
Future Due Date: Not reported
Schedule Area Name: Not reported
Schedule Sub Area Name: Not reported
Schedule Document Type: Not reported
Schedule Due Date: Not reported
Schedule Revised Date: Not reported

NPDES:
Npdes Number: CAS000002
Facility Status: Terminated
Agency Id: 0
Region: 4
Regulatory Measure Id: 408157
Order No: 2009-0009-DWQ
Regulatory Measure Type: Enrollee
Place Id: Not reported
WDID: 4 19C361870
Program Type: Construction
Adoption Date Of Regulatory Measure: Not reported
Effective Date Of Regulatory Measure: 09/07/2011
Expiration Date Of Regulatory Measure: Not reported
Termination Date Of Regulatory Measure: 09/09/2015
Discharge Name: LeFiell Manufacturing Company
Discharge Address: 13700 Firestone Blvd
Discharge City: Santa Fe Springs
Discharge State: California
Discharge Zip: 90670
RECEIVED DATE: Not reported
PROCESSED DATE: Not reported
STATUS CODE NAME: Not reported
STATUS DATE: Not reported
PLACE SIZE: Not reported
PLACE SIZE UNIT: Not reported
FACILITY CONTACT NAME: Not reported
FACILITY CONTACT TITLE: Not reported
FACILITY CONTACT PHONE: Not reported
FACILITY CONTACT PHONE EXT: Not reported
FACILITY CONTACT EMAIL: Not reported
OPERATOR NAME: Not reported
OPERATOR ADDRESS: Not reported
OPERATOR CITY: Not reported
OPERATOR STATE: Not reported

LE FIELL MFG. CO. (Continued) **U001565066**

OPERATOR ZIP:	Not reported
OPERATOR CONTACT NAME:	Not reported
OPERATOR CONTACT TITLE:	Not reported
OPERATOR CONTACT PHONE:	Not reported
OPERATOR CONTACT PHONE EXT:	Not reported
OPERATOR CONTACT EMAIL:	Not reported
OPERATOR TYPE:	Not reported
DEVELOPER NAME:	Not reported
DEVELOPER ADDRESS:	Not reported
DEVELOPER CITY:	Not reported
DEVELOPER STATE:	Not reported
DEVELOPER ZIP:	Not reported
DEVELOPER CONTACT NAME:	Not reported
DEVELOPER CONTACT TITLE:	Not reported
CONSTYPE LINEAR UTILITY IND:	Not reported
EMERGENCY PHONE NO:	Not reported
EMERGENCY PHONE EXT:	Not reported
CONSTYPE ABOVE GROUND IND:	Not reported
CONSTYPE BELOW GROUND IND:	Not reported
CONSTYPE CABLE LINE IND:	Not reported
CONSTYPE COMM LINE IND:	Not reported
CONSTYPE COMMERTIAL IND:	Not reported
CONSTYPE ELECTRICAL LINE IND:	Not reported
CONSTYPE GAS LINE IND:	Not reported
CONSTYPE INDUSTRIAL IND:	Not reported
CONSTYPE OTHER DESRIPTION:	Not reported
CONSTYPE OTHER IND:	Not reported
CONSTYPE RECONS IND:	Not reported
CONSTYPE RESIDENTIAL IND:	Not reported
CONSTYPE TRANSPORT IND:	Not reported
CONSTYPE UTILITY DESCRIPTION:	Not reported
CONSTYPE UTILITY IND:	Not reported
CONSTYPE WATER SEWER IND:	Not reported
DIR DISCHARGE USWATER IND:	Not reported
RECEIVING WATER NAME:	Not reported
CERTIFIER NAME:	Not reported
CERTIFIER TITLE:	Not reported
CERTIFICATION DATE:	Not reported
PRIMARY SIC:	Not reported
SECONDARY SIC:	Not reported
TERTIARY SIC:	Not reported
Npdes Number:	Not reported
Facility Status:	Not reported
Agency Id:	Not reported
Region:	4
Regulatory Measure Id:	189096
Order No:	Not reported
Regulatory Measure Type:	Industrial
Place Id:	Not reported
WDID:	4 19I003145
Program Type:	Not reported
Adoption Date Of Regulatory Measure:	Not reported
Effective Date Of Regulatory Measure:	Not reported
Expiration Date Of Regulatory Measure:	Not reported
Termination Date Of Regulatory Measure:	Not reported
Discharge Name:	Not reported

LE FIELL MFG. CO. (Continued) **U001565066**

Discharge Address:	Not reported
Discharge City:	Not reported
Discharge State:	Not reported
Discharge Zip:	Not reported
RECEIVED DATE:	5/9/2008
PROCESSED DATE:	4/2/1992
STATUS CODE NAME:	Active
STATUS DATE:	4/2/1992
PLACE SIZE:	10
PLACE SIZE UNIT:	52
FACILITY CONTACT NAME:	Don Averill
FACILITY CONTACT TITLE:	Not reported
FACILITY CONTACT PHONE:	562-951-3411
FACILITY CONTACT PHONE EXT:	Not reported
FACILITY CONTACT EMAIL:	Not reported
OPERATOR NAME:	Lefiell Manufacturing Co
OPERATOR ADDRESS:	13700 Firestone Blvd
OPERATOR CITY:	Santa Fe Springs
OPERATOR STATE:	California
OPERATOR ZIP:	90670
OPERATOR CONTACT NAME:	Don Averill
OPERATOR CONTACT TITLE:	Not reported
OPERATOR CONTACT PHONE:	562-921-3411
OPERATOR CONTACT PHONE EXT:	Not reported
OPERATOR CONTACT EMAIL:	Not reported
OPERATOR TYPE:	Private Business
DEVELOPER NAME:	Not reported
DEVELOPER ADDRESS:	Not reported
DEVELOPER CITY:	Not reported
DEVELOPER STATE:	California
DEVELOPER ZIP:	Not reported
DEVELOPER CONTACT NAME:	Not reported
DEVELOPER CONTACT TITLE:	Not reported
CONSTYPE LINEAR UTILITY IND:	Not reported
EMERGENCY PHONE NO:	562-921-3411
EMERGENCY PHONE EXT:	Not reported
CONSTYPE ABOVE GROUND IND:	Not reported
CONSTYPE BELOW GROUND IND:	Not reported
CONSTYPE CABLE LINE IND:	Not reported
CONSTYPE COMM LINE IND:	Not reported
CONSTYPE COMMERTIAL IND:	Not reported
CONSTYPE ELECTRICAL LINE IND:	Not reported
CONSTYPE GAS LINE IND:	Not reported
CONSTYPE INDUSTRIAL IND:	Not reported
CONSTYPE OTHER DESRIPTION:	Not reported
CONSTYPE OTHER IND:	Not reported
CONSTYPE RECONS IND:	Not reported
CONSTYPE RESIDENTIAL IND:	Not reported
CONSTYPE TRANSPORT IND:	Not reported
CONSTYPE UTILITY DESCRIPTION:	Not reported
CONSTYPE UTILITY IND:	Not reported
CONSTYPE WATER SEWER IND:	Not reported
DIR DISCHARGE USWATER IND:	Not reported
RECEIVING WATER NAME:	Coyote Creek Channel
CERTIFIER NAME:	Not reported
CERTIFIER TITLE:	Not reported
CERTIFICATION DATE:	Not reported

LE FIELL MFG. CO. (Continued) **U001565066**

PRIMARY SIC:	3479-Coating, Engraving, and Allied Services, NEC
SECONDARY SIC:	3499-Fabricated Metal Products, NEC
TERTIARY SIC:	Not reported
Npdes Number:	Not reported
Facility Status:	Not reported
Agency Id:	Not reported
Region:	4
Regulatory Measure Id:	408157
Order No:	Not reported
Regulatory Measure Type:	Construction
Place Id:	Not reported
WDID:	4 19C361870
Program Type:	Not reported
Adoption Date Of Regulatory Measure:	Not reported
Effective Date Of Regulatory Measure:	Not reported
Expiration Date Of Regulatory Measure:	Not reported
Termination Date Of Regulatory Measure:	Not reported
Discharge Name:	Not reported
Discharge Address:	Not reported
Discharge City:	Not reported
Discharge State:	Not reported
Discharge Zip:	Not reported
RECEIVED DATE:	8/31/2011
PROCESSED DATE:	9/7/2011
STATUS CODE NAME:	Active
STATUS DATE:	9/7/2011
PLACE SIZE:	11.24
PLACE SIZE UNIT:	52
FACILITY CONTACT NAME:	George Ray
FACILITY CONTACT TITLE:	Not reported
FACILITY CONTACT PHONE:	562-921-3411
FACILITY CONTACT PHONE EXT:	Not reported
FACILITY CONTACT EMAIL:	gray@lefiell.com
OPERATOR NAME:	LeFiell Manufacturing Company
OPERATOR ADDRESS:	13700 Firestone Blvd
OPERATOR CITY:	Santa Fe Springs
OPERATOR STATE:	California
OPERATOR ZIP:	90670
OPERATOR CONTACT NAME:	George Ray
OPERATOR CONTACT TITLE:	Not reported
OPERATOR CONTACT PHONE:	562-921-3411
OPERATOR CONTACT PHONE EXT:	Not reported
OPERATOR CONTACT EMAIL:	gray@lefiell.com
OPERATOR TYPE:	Private Business
DEVELOPER NAME:	LeFiell Manufacturing Company
DEVELOPER ADDRESS:	13700 Firestone Blvd
DEVELOPER CITY:	Santa Fe Springs
DEVELOPER STATE:	California
DEVELOPER ZIP:	90670
DEVELOPER CONTACT NAME:	George Ray
DEVELOPER CONTACT TITLE:	Not reported
CONSTYPE LINEAR UTILITY IND:	N
EMERGENCY PHONE NO:	Not reported
EMERGENCY PHONE EXT:	Not reported
CONSTYPE ABOVE GROUND IND:	Not reported
CONSTYPE BELOW GROUND IND:	Not reported

LE FIELL MFG. CO. (Continued) **U001565066**

CONSTYPE CABLE LINE IND:	Not reported
CONSTYPE COMM LINE IND:	Not reported
CONSTYPE COMMERTIAL IND:	Not reported
CONSTYPE ELECTRICAL LINE IND:	Not reported
CONSTYPE GAS LINE IND:	Not reported
CONSTYPE INDUSTRIAL IND:	Y
CONSTYPE OTHER DESRIPTION:	Not reported
CONSTYPE OTHER IND:	Not reported
CONSTYPE RECONS IND:	Not reported
CONSTYPE RESIDENTIAL IND:	Not reported
CONSTYPE TRANSPORT IND:	Not reported
CONSTYPE UTILITY DESCRIPTION:	Not reported
CONSTYPE UTILITY IND:	Not reported
CONSTYPE WATER SEWER IND:	Not reported
DIR DISCHARGE USWATER IND:	N
RECEIVING WATER NAME:	Los Coyotes Creek Channel
CERTIFIER NAME:	George Ray
CERTIFIER TITLE:	Not reported
CERTIFICATION DATE:	31-AUG-11
PRIMARY SIC:	Not reported
SECONDARY SIC:	Not reported
TERTIARY SIC:	Not reported

Npdes Number:	CAS000001
Facility Status:	Active
Agency Id:	0
Region:	4
Regulatory Measure Id:	189096
Order No:	97-03-DWQ
Regulatory Measure Type:	Enrollee
Place Id:	Not reported
WDID:	4 19I003145
Program Type:	Industrial
Adoption Date Of Regulatory Measure:	Not reported
Effective Date Of Regulatory Measure:	04/02/1992
Expiration Date Of Regulatory Measure:	Not reported
Termination Date Of Regulatory Measure:	Not reported
Discharge Name:	Lefiell Manufacturing Co
Discharge Address:	13700 Firestone Blvd
Discharge City:	Santa Fe Springs
Discharge State:	California
Discharge Zip:	90670
RECEIVED DATE:	Not reported
PROCESSED DATE:	Not reported
STATUS CODE NAME:	Not reported
STATUS DATE:	Not reported
PLACE SIZE:	Not reported
PLACE SIZE UNIT:	Not reported
FACILITY CONTACT NAME:	Not reported
FACILITY CONTACT TITLE:	Not reported
FACILITY CONTACT PHONE:	Not reported
FACILITY CONTACT PHONE EXT:	Not reported
FACILITY CONTACT EMAIL:	Not reported
OPERATOR NAME:	Not reported
OPERATOR ADDRESS:	Not reported
OPERATOR CITY:	Not reported
OPERATOR STATE:	Not reported

LE FIELL MFG. CO. (Continued) **U001565066**

OPERATOR ZIP:	Not reported
OPERATOR CONTACT NAME:	Not reported
OPERATOR CONTACT TITLE:	Not reported
OPERATOR CONTACT PHONE:	Not reported
OPERATOR CONTACT PHONE EXT:	Not reported
OPERATOR CONTACT EMAIL:	Not reported
OPERATOR TYPE:	Not reported
DEVELOPER NAME:	Not reported
DEVELOPER ADDRESS:	Not reported
DEVELOPER CITY:	Not reported
DEVELOPER STATE:	Not reported
DEVELOPER ZIP:	Not reported
DEVELOPER CONTACT NAME:	Not reported
DEVELOPER CONTACT TITLE:	Not reported
CONSTYPE LINEAR UTILITY IND:	Not reported
EMERGENCY PHONE NO:	Not reported
EMERGENCY PHONE EXT:	Not reported
CONSTYPE ABOVE GROUND IND:	Not reported
CONSTYPE BELOW GROUND IND:	Not reported
CONSTYPE CABLE LINE IND:	Not reported
CONSTYPE COMM LINE IND:	Not reported
CONSTYPE COMMERTIAL IND:	Not reported
CONSTYPE ELECTRICAL LINE IND:	Not reported
CONSTYPE GAS LINE IND:	Not reported
CONSTYPE INDUSTRIAL IND:	Not reported
CONSTYPE OTHER DESRIPTION:	Not reported
CONSTYPE OTHER IND:	Not reported
CONSTYPE RECONS IND:	Not reported
CONSTYPE RESIDENTIAL IND:	Not reported
CONSTYPE TRANSPORT IND:	Not reported
CONSTYPE UTILITY DESCRIPTION:	Not reported
CONSTYPE UTILITY IND:	Not reported
CONSTYPE WATER SEWER IND:	Not reported
DIR DISCHARGE USWATER IND:	Not reported
RECEIVING WATER NAME:	Not reported
CERTIFIER NAME:	Not reported
CERTIFIER TITLE:	Not reported
CERTIFICATION DATE:	Not reported
PRIMARY SIC:	Not reported
SECONDARY SIC:	Not reported
TERTIARY SIC:	Not reported

Z99 **C.F. TRUCKING** **HIST CORTESE** **S100281290**
ESE **13901 MICA** **N/A**
1/4-1/2 **SANTA FE SPRINGS, CA 91007**
0.371 mi.
1957 ft. **Site 1 of 2 in cluster Z**

Relative:
Lower

Actual:
70 ft.

HIST CORTESE:

Region:	CORTESE
Facility County Code:	19
Reg By:	LTNKA
Reg Id:	I-06377

Z100 **C.F. TRUCKING** **LUST** **S101298001**
ESE **13901 MICA ST E** **N/A**
1/4-1/2 **SANTA FE SPRINGS, CA 90670**
0.371 mi.
1957 ft. **Site 2 of 2 in cluster Z**

Relative:
Lower

Actual:
70 ft.

LUST:

Region:	STATE
Global Id:	T0603703208
Latitude:	33.89325
Longitude:	-118.034347
Case Type:	LUST Cleanup Site
Status:	Completed - Case Closed
Status Date:	04/27/1993
Lead Agency:	SANTA FE SPRINGS, CITY OF
Case Worker:	Not reported
Local Agency:	Not reported
RB Case Number:	I-06377
LOC Case Number:	Not reported
File Location:	Not reported
Potential Media Affect:	Other Groundwater (uses other than drinking water)
Potential Contaminants of Concern:	Diesel
Site History:	Not reported

Click here to access the California GeoTracker records for this facility:

Contact:

Global Id:	T0603703208
Contact Type:	Regional Board Caseworker
Contact Name:	YUE RONG
Organization Name:	LOS ANGELES RWQCB (REGION 4)
Address:	320 W. 4TH ST., SUITE 200
City:	Los Angeles
Email:	yrong@waterboards.ca.gov
Phone Number:	Not reported

Global Id:	T0603703208
Contact Type:	Local Agency Caseworker
Contact Name:	UNK
Organization Name:	R4 UNKNOWN
Address:	Not reported
City:	R4 UNKNOWN
Email:	Not reported
Phone Number:	Not reported

Status History:

Global Id:	T0603703208
Status:	Completed - Case Closed
Status Date:	04/27/1993

Global Id:	T0603703208
Status:	Open - Case Begin Date
Status Date:	08/23/1990

Regulatory Activities:

Global Id:	T0603703208
Action Type:	Other
Date:	09/03/1992
Action:	Leak Reported

C.F. TRUCKING (Continued) **S101298001**

Global Id: T0603703208
Action Type: Other
Date: 08/23/1990
Action: Leak Discovery

LUST REG 4:
Region: 4
Regional Board: 04
County: Los Angeles
Facility Id: I-06377
Status: Case Closed
Substance: Diesel
Substance Quantity: Not reported
Local Case No: Not reported
Case Type: Groundwater
Abatement Method Used at the Site: Not reported
Global ID: T0603703208
W Global ID: Not reported
Staff: UNK
Local Agency: 19049
Cross Street: MARQUARDT
Enforcement Type: Not reported
Date Leak Discovered: 8/23/1990
Date Leak First Reported: 9/3/1992
Date Leak Record Entered: 8/20/1992
Date Confirmation Began: Not reported
Date Leak Stopped: Not reported
Date Case Last Changed on Database: 5/6/1993
Date the Case was Closed: 4/27/1993
How Leak Discovered: Tank Closure
How Leak Stopped: Not reported
Cause of Leak: UNK
Leak Source: UNK
Operator: Not reported
Water System: Not reported
Well Name: Not reported
Approx. Dist To Production Well (ft): 3481.9712784609114280252357468
Source of Cleanup Funding: UNK
Preliminary Site Assessment Workplan Submitted: Not reported
Preliminary Site Assessment Began: Not reported
Pollution Characterization Began: Not reported
Remediation Plan Submitted: Not reported
Remedial Action Underway: Not reported
Post Remedial Action Monitoring Began: Not reported
Enforcement Action Date: Not reported
Historical Max MTBE Date: Not reported
Hist Max MTBE Conc in Groundwater: Not reported
Hist Max MTBE Conc in Soil: Not reported
Significant Interim Remedial Action Taken: Not reported
GW Qualifier: Not reported
Soil Qualifier: Not reported
Organization: Not reported
Owner Contact: Not reported
Responsible Party: LONGO FAMILY TRUST
RP Address: 15 W. LA SIERRA, ARCADIA, CA 91007
Program: LUST

C.F. TRUCKING (Continued) **S101298001**

Lat/Long:	33.8928482 / -1
Local Agency Staff:	UNK
Beneficial Use:	Not reported
Priority:	Not reported
Cleanup Fund Id:	Not reported
Suspended:	Not reported
Assigned Name:	Not reported
Summary:	CLOSURE APPLICATION NUMBER 7115B

---

101 **HUFF LUMBER** **LUST** **S101298020**
North **13535 ROSECRANS AVE E** **HIST CORTESE** **N/A**
1/4-1/2 **SANTA FE SPRINGS, CA 90670** **LOS ANGELES CO. HMS**
0.387 mi.
2045 ft.

Relative:
Higher

Actual:
85 ft.

LUST:

Region:	STATE
Global Id:	T0603704391
Latitude:	33.9024841
Longitude:	-118.0435583
Case Type:	LUST Cleanup Site
Status:	Completed - Case Closed
Status Date:	11/23/1994
Lead Agency:	SANTA FE SPRINGS, CITY OF
Case Worker:	Not reported
Local Agency:	Not reported
RB Case Number:	I-16133
LOC Case Number:	Not reported
File Location:	Not reported
Potential Media Affect:	Soil
Potential Contaminants of Concern:	Diesel
Site History:	Not reported

Click here to access the California GeoTracker records for this facility:

Contact:

Global Id:	T0603704391
Contact Type:	Regional Board Caseworker
Contact Name:	YUE RONG
Organization Name:	LOS ANGELES RWQCB (REGION 4)
Address:	320 W. 4TH ST., SUITE 200
City:	Los Angeles
Email:	yrong@waterboards.ca.gov
Phone Number:	Not reported

Global Id:	T0603704391
Contact Type:	Local Agency Caseworker
Contact Name:	UNK
Organization Name:	R4 UNKNOWN
Address:	Not reported
City:	R4 UNKNOWN
Email:	Not reported
Phone Number:	Not reported

Status History:

Global Id:	T0603704391
Status:	Completed - Case Closed
Status Date:	11/23/1994

HUFF LUMBER (Continued) **S101298020**

Global Id: T0603704391
Status: Open - Case Begin Date
Status Date: 03/09/1992

Regulatory Activities:
Global Id: T0603704391
Action Type: Other
Date: 03/09/1992
Action: Leak Reported

LUST REG 4:
Region: 4
Regional Board: 04
County: Los Angeles
Facility Id: I-16133
Status: Case Closed
Substance: Diesel
Substance Quantity: Not reported
Local Case No: Not reported
Case Type: Soil
Abatement Method Used at the Site: Not reported
Global ID: T0603704391
W Global ID: Not reported
Staff: UNK
Local Agency: 19049
Cross Street: CARMENITA
Enforcement Type: Not reported
Date Leak Discovered: Not reported
Date Leak First Reported: 3/9/1992
Date Leak Record Entered: 11/28/1994
Date Confirmation Began: Not reported
Date Leak Stopped: Not reported
Date Case Last Changed on Database: 11/23/1994
Date the Case was Closed: 11/23/1994
How Leak Discovered: Not reported
How Leak Stopped: Not reported
Cause of Leak: Not reported
Leak Source: UNK
Operator: MARK HUFF OLD CASE#960105-02
Water System: Not reported
Well Name: Not reported
Approx. Dist To Production Well (ft): 4970.883294783589760303355 1984
Source of Cleanup Funding: UNK
Preliminary Site Assessment Workplan Submitted: Not reported
Preliminary Site Assessment Began: Not reported
Pollution Characterization Began: Not reported
Remediation Plan Submitted: Not reported
Remedial Action Underway: Not reported
Post Remedial Action Monitoring Began: Not reported
Enforcement Action Date: Not reported
Historical Max MTBE Date: Not reported
Hist Max MTBE Conc in Groundwater: Not reported
Hist Max MTBE Conc in Soil: Not reported
Significant Interim Remedial Action Taken: Not reported
GW Qualifier: Not reported

HUFF LUMBER (Continued) **S101298020**

Soil Qualifier:	Not reported
Organization:	Not reported
Owner Contact:	Not reported
Responsible Party:	HUFF LUMBER
RP Address:	SAME AS SITE
Program:	LUST
Lat/Long:	33.9024841 / -1
Local Agency Staff:	UNK
Beneficial Use:	Not reported
Priority:	Not reported
Cleanup Fund Id:	Not reported
Suspended:	Not reported
Assigned Name:	Not reported
Summary:	Not reported

HIST CORTESE:

Region:	CORTESE
Facility County Code:	19
Reg By:	LTNKA
Reg Id:	I-16133

LOS ANGELES CO. HMS:

Region:	LA
Permit Category:	T
Facility Id:	015131-016133
Facility Type:	0
Facility Status:	Closed
Area:	1H
Permit Number:	00006034T
Permit Status:	Closed

AA102 **MONTEBELLO CONTAINER** **LUST** **S103281866**
SW **13220 MOLETTE ST** **N/A**
1/4-1/2 **SANTA FE SPRINGS, CA 90670**
0.399 mi.
2105 ft. **Site 1 of 2 in cluster AA**

Relative:
Lower

Actual:
77 ft.

LUST REG 4:

Region:	4	
Regional Board:	04	
County:	Los Angeles	
Facility Id:	R-05928	
Status:	Case Closed	
Substance:	1	
Substance Quantity:	Not reported	
Local Case No:	Not reported	
Case Type:	Soil	
Abatement Method Used at the Site:		Not reported
Global ID:	T0603704705	
W Global ID:	Not reported	
Staff:	UNK	
Local Agency:	19049	
Cross Street:	Not reported	
Enforcement Type:	Not reported	
Date Leak Discovered:	8/19/1997	
Date Leak First Reported:		8/19/1997
Date Leak Record Entered:	11/18/1997	

MONTEBELLO CONTAINER (Continued) **S103281866**

Date Confirmation Began:	Not reported	
Date Leak Stopped:	Not reported	
Date Case Last Changed on Database:		11/18/1997
Date the Case was Closed:		8/25/1997
How Leak Discovered:	OM	
How Leak Stopped:	Not reported	
Cause of Leak:	UNK	
Leak Source:	UNK	
Operator:	Not reported	
Water System:	Not reported	
Well Name:	Not reported	
Approx. Dist To Production Well (ft):		1400.35620857607857688886343176
Source of Cleanup Funding:		UNK
Preliminary Site Assessment Workplan Submitted:		Not reported
Preliminary Site Assessment Began:		Not reported
Pollution Characterization Began:		Not reported
Remediation Plan Submitted:		Not reported
Remedial Action Underway:		Not reported
Post Remedial Action Monitoring Began:		Not reported
Enforcement Action Date:		Not reported
Historical Max MTBE Date:		Not reported
Hist Max MTBE Conc in Groundwater:		Not reported
Hist Max MTBE Conc in Soil:		Not reported
Significant Interim Remedial Action Taken:		Not reported
GW Qualifier:	Not reported	
Soil Qualifier:	Not reported	
Organization:	Not reported	
Owner Contact:	Not reported	
Responsible Party:	MONTEBELLOW CONTAINER	
RP Address:	13220 MOLETTE ST., SANTA FE SPRINGS, CA 90670	
Program:	LUST	
Lat/Long:	33.8913964 / -1	
Local Agency Staff:	UNK	
Beneficial Use:	Not reported	
Priority:	Not reported	
Cleanup Fund Id:	Not reported	
Suspended:	Not reported	
Assigned Name:	Not reported	
Summary:	CALL REGARDING NFA LTR TOM HALL, INDUSTRIAL WASTE ENGINEER AT (562) 944-9713. CASE CLOSED BY CITY OF SANTA FE SPRINGS FIRE DEPT.	

AA103 **AIR TREADS INC LOS ANGELES DIV** **RCRA-SQG** **1000134759**
SW **13220 MOLETTE ST.** **LUST** **CAD079596698**
1/4-1/2 **SANTA FE SPRINGS, CA 90670** **FINDS**
0.399 mi. **HAZNET**
2105 ft. **Site 2 of 2 in cluster AA** **HIST CORTESE**
LOS ANGELES CO. HMS
Relative: **NPDES**
Lower **ECHO**

Actual: **77 ft.**

RCRA-SQG:

Date form received by agency:	09/01/1996
Facility name:	AIR TREADS INC
Facility address:	13220 MOLETTE ST SANTA FE SPRINGS, CA 90670
EPA ID:	CAD079596698
Mailing address:	MOLETTE ST

AIR TREADS INC LOS ANGELES DIV (Continued) **1000134759**

SANTA FE SPRINGS, CA 90670
Contact: Not reported
Contact address: Not reported
Not reported
Contact country: US
Contact telephone: Not reported
Contact email: Not reported
EPA Region: 09
Classification: Small Small Quantity Generator
Description: Handler: generates more than 100 and less than 1000 kg of hazardous waste during any calendar month and accumulates less than 6000 kg of hazardous waste at any time; or generates 100 kg or less of hazardous waste during any calendar month, and accumulates more than 1000 kg of hazardous waste at any time

Owner/Operator Summary:
Owner/operator name: MOLETTE DEVELOPMENT CO
Owner/operator address: NOT REQUIRED
NOT REQUIRED, ME 99999
Owner/operator country: Not reported
Owner/operator telephone: (415) 555-1212
Legal status: Private
Owner/Operator Type: Owner
Owner/Op start date: Not reported
Owner/Op end date: Not reported

Owner/operator name: NOT REQUIRED
Owner/operator address: NOT REQUIRED
NOT REQUIRED, ME 99999
Owner/operator country: Not reported
Owner/operator telephone: (415) 555-1212
Legal status: Private
Owner/Operator Type: Operator
Owner/Op start date: Not reported
Owner/Op end date: Not reported

Handler Activities Summary:
U.S. importer of hazardous waste: No
Mixed waste (haz. and radioactive): No
Recycler of hazardous waste: No
Transporter of hazardous waste: No
Treater, storer or disposer of HW: No
Underground injection activity: No
On-site burner exemption: No
Furnace exemption: No
Used oil fuel burner: No
Used oil processor: No
User oil refiner: No
Used oil fuel marketer to burner: No
Used oil Specification marketer: No
Used oil transfer facility: No
Used oil transporter: No

Historical Generators:
Date form received by agency: 02/28/1992
Site name: AIR TREADS INC

AIR TREADS INC LOS ANGELES DIV (Continued) **1000134759**

Classification: Large Quantity Generator

Violation Status: No violations found

LUST:

Region:	STATE
Global Id:	T0603704705
Latitude:	33.8907529
Longitude:	-118.050517
Case Type:	LUST Cleanup Site
Status:	Completed - Case Closed
Status Date:	08/25/1997
Lead Agency:	SANTA FE SPRINGS, CITY OF
Case Worker:	Not reported
Local Agency:	Not reported
RB Case Number:	R-05928
LOC Case Number:	Not reported
File Location:	Not reported
Potential Media Affect:	Soil
Potential Contaminants of Concern:	Aviation
Site History:	Not reported

Click here to access the California GeoTracker records for this facility:

Contact:

Global Id:	T0603704705
Contact Type:	Regional Board Caseworker
Contact Name:	YUE RONG
Organization Name:	LOS ANGELES RWQCB (REGION 4)
Address:	320 W. 4TH ST., SUITE 200
City:	Los Angeles
Email:	yrong@waterboards.ca.gov
Phone Number:	Not reported

Global Id:	T0603704705
Contact Type:	Local Agency Caseworker
Contact Name:	UNK
Organization Name:	R4 UNKNOWN
Address:	Not reported
City:	R4 UNKNOWN
Email:	Not reported
Phone Number:	Not reported

Status History:

Global Id:	T0603704705
Status:	Completed - Case Closed
Status Date:	08/25/1997

Global Id:	T0603704705
Status:	Open - Case Begin Date
Status Date:	08/19/1997

Regulatory Activities:

Global Id:	T0603704705
Action Type:	Other
Date:	08/19/1997
Action:	Leak Discovery

AIR TREADS INC LOS ANGELES DIV (Continued) **1000134759**

Global Id: T0603704705
Action Type: Other
Date: 08/19/1997
Action: Leak Reported

FINDS:

Registry ID: 110002141316

Environmental Interest/Information System
US EPA TRIS (Toxics Release Inventory System) contains information from facilities on the amounts of over 300 listed toxic chemicals that these facilities release directly to air, water, land, or that are transported off-site.

RCRAInfo is a national information system that supports the Resource Conservation and Recovery Act (RCRA) program through the tracking of events and activities related to facilities that generate, transport, and treat, store, or dispose of hazardous waste. RCRAInfo allows RCRA program staff to track the notification, permit, compliance, and corrective action activities required under RCRA.

HAZNET:

envid: 1000134759
Year: 1993
GEPAID: CAD079596698
Contact: MOLETTE DEVELOPMENT CO
Telephone: 0000000000
Mailing Name: Not reported
Mailing Address: 13220 MOLETTE ST
Mailing City,St,Zip: SANTA FE SPRINGS, CA 906700000
Gen County: Not reported
TSD EPA ID: KSD980633259
TSD County: Not reported
Waste Category: Other inorganic solid waste
Disposal Method: Not reported
Tons: 0.84279999999
Cat Decode: Other inorganic solid waste
Method Decode: Not reported
Facility County: Los Angeles

envid: 1000134759
Year: 1993
GEPAID: CAD079596698
Contact: MOLETTE DEVELOPMENT CO
Telephone: 0000000000
Mailing Name: Not reported
Mailing Address: 13220 MOLETTE ST
Mailing City,St,Zip: SANTA FE SPRINGS, CA 906700000
Gen County: Not reported
TSD EPA ID: CAD097030993
TSD County: Not reported
Waste Category: Liquids with chromium (VI) >= 500 Mg./L
Disposal Method: Treatment, Tank

AIR TREADS INC LOS ANGELES DIV (Continued) **1000134759**

Tons: 0.37530000000
Cat Decode: Liquids with chromium (VI) >= 500 Mg./L
Method Decode: Treatment, Tank
Facility County: Los Angeles

envid: 1000134759
Year: 1993
GEPAID: CAD079596698
Contact: MOLETTE DEVELOPMENT CO
Telephone: 0000000000
Mailing Name: Not reported
Mailing Address: 13220 MOLETTE ST
Mailing City,St,Zip: SANTA FE SPRINGS, CA 906700000
Gen County: Not reported
TSD EPA ID: CAD008364432
TSD County: Not reported
Waste Category: Oxygenated solvents (acetone, butanol, ethyl acetate, etc.)
Disposal Method: Not reported
Tons: 0.91739999999
Cat Decode: Oxygenated solvents (acetone, butanol, ethyl acetate, etc.)
Method Decode: Not reported
Facility County: Los Angeles

envid: 1000134759
Year: 1993
GEPAID: CAD079596698
Contact: MOLETTE DEVELOPMENT CO
Telephone: 0000000000
Mailing Name: Not reported
Mailing Address: 13220 MOLETTE ST
Mailing City,St,Zip: SANTA FE SPRINGS, CA 906700000
Gen County: Not reported
TSD EPA ID: CAT080013352
TSD County: Not reported
Waste Category: Unspecified oil-containing waste
Disposal Method: Recycler
Tons: 3.79470000000
Cat Decode: Unspecified oil-containing waste
Method Decode: Recycler
Facility County: Los Angeles

HIST CORTESE:
Region: CORTESE
Facility County Code: 19
Reg By: LTNKA
Reg Id: R-05928

LOS ANGELES CO. HMS:
Region: LA
Permit Category: I
Facility Id: 005718-I05928
Facility Type: 01
Facility Status: Closed
Area: 1H
Permit Number: 00002739J
Permit Status: Closed

AIR TREADS INC LOS ANGELES DIV (Continued) **1000134759**

NPDES:

Npdes Number:	CAS000001
Facility Status:	Active
Agency Id:	0
Region:	4
Regulatory Measure Id:	190923
Order No:	97-03-DWQ
Regulatory Measure Type:	Enrollee
Place Id:	Not reported
WDID:	4 19I015392
Program Type:	Industrial
Adoption Date Of Regulatory Measure:	Not reported
Effective Date Of Regulatory Measure:	09/24/1999
Expiration Date Of Regulatory Measure:	Not reported
Termination Date Of Regulatory Measure:	Not reported
Discharge Name:	Montebello Container Corp
Discharge Address:	13220 Molette St
Discharge City:	Santa Fe Springs
Discharge State:	California
Discharge Zip:	90670
RECEIVED DATE:	Not reported
PROCESSED DATE:	Not reported
STATUS CODE NAME:	Not reported
STATUS DATE:	Not reported
PLACE SIZE:	Not reported
PLACE SIZE UNIT:	Not reported
FACILITY CONTACT NAME:	Not reported
FACILITY CONTACT TITLE:	Not reported
FACILITY CONTACT PHONE:	Not reported
FACILITY CONTACT PHONE EXT:	Not reported
FACILITY CONTACT EMAIL:	Not reported
OPERATOR NAME:	Not reported
OPERATOR ADDRESS:	Not reported
OPERATOR CITY:	Not reported
OPERATOR STATE:	Not reported
OPERATOR ZIP:	Not reported
OPERATOR CONTACT NAME:	Not reported
OPERATOR CONTACT TITLE:	Not reported
OPERATOR CONTACT PHONE:	Not reported
OPERATOR CONTACT PHONE EXT:	Not reported
OPERATOR CONTACT EMAIL:	Not reported
OPERATOR TYPE:	Not reported
DEVELOPER NAME:	Not reported
DEVELOPER ADDRESS:	Not reported
DEVELOPER CITY:	Not reported
DEVELOPER STATE:	Not reported
DEVELOPER ZIP:	Not reported
DEVELOPER CONTACT NAME:	Not reported
DEVELOPER CONTACT TITLE:	Not reported
CONSTYPE LINEAR UTILITY IND:	Not reported
EMERGENCY PHONE NO:	Not reported
EMERGENCY PHONE EXT:	Not reported
CONSTYPE ABOVE GROUND IND:	Not reported
CONSTYPE BELOW GROUND IND:	Not reported
CONSTYPE CABLE LINE IND:	Not reported
CONSTYPE COMM LINE IND:	Not reported
CONSTYPE COMMERTIAL IND:	Not reported

AIR TREADS INC LOS ANGELES DIV (Continued) **1000134759**

CONSTYPE ELECTRICAL LINE IND:	Not reported
CONSTYPE GAS LINE IND:	Not reported
CONSTYPE INDUSTRIAL IND:	Not reported
CONSTYPE OTHER DESRIPTION:	Not reported
CONSTYPE OTHER IND:	Not reported
CONSTYPE RECONS IND:	Not reported
CONSTYPE RESIDENTIAL IND:	Not reported
CONSTYPE TRANSPORT IND:	Not reported
CONSTYPE UTILITY DESCRIPTION:	Not reported
CONSTYPE UTILITY IND:	Not reported
CONSTYPE WATER SEWER IND:	Not reported
DIR DISCHARGE USWATER IND:	Not reported
RECEIVING WATER NAME:	Not reported
CERTIFIER NAME:	Not reported
CERTIFIER TITLE:	Not reported
CERTIFICATION DATE:	Not reported
PRIMARY SIC:	Not reported
SECONDARY SIC:	Not reported
TERTIARY SIC:	Not reported
Npdes Number:	Not reported
Facility Status:	Not reported
Agency Id:	Not reported
Region:	4
Regulatory Measure Id:	190923
Order No:	Not reported
Regulatory Measure Type:	Industrial
Place Id:	Not reported
WDID:	4 19I015392
Program Type:	Not reported
Adoption Date Of Regulatory Measure:	Not reported
Effective Date Of Regulatory Measure:	Not reported
Expiration Date Of Regulatory Measure:	Not reported
Termination Date Of Regulatory Measure:	Not reported
Discharge Name:	Not reported
Discharge Address:	Not reported
Discharge City:	Not reported
Discharge State:	Not reported
Discharge Zip:	Not reported
RECEIVED DATE:	5/9/2008
PROCESSED DATE:	9/24/1999
STATUS CODE NAME:	Active
STATUS DATE:	9/24/1999
PLACE SIZE:	3
PLACE SIZE UNIT:	52
FACILITY CONTACT NAME:	Richard Almanza
FACILITY CONTACT TITLE:	Not reported
FACILITY CONTACT PHONE:	562-404-6221
FACILITY CONTACT PHONE EXT:	Not reported
FACILITY CONTACT EMAIL:	Not reported
OPERATOR NAME:	Montebello Container Corp
OPERATOR ADDRESS:	13220 Molette St
OPERATOR CITY:	Santa Fe Springs
OPERATOR STATE:	California
OPERATOR ZIP:	90670
OPERATOR CONTACT NAME:	Richard Almanza
OPERATOR CONTACT TITLE:	Not reported

AIR TREADS INC LOS ANGELES DIV (Continued) **1000134759**

OPERATOR CONTACT PHONE:	562-404-6221
OPERATOR CONTACT PHONE EXT:	Not reported
OPERATOR CONTACT EMAIL:	Not reported
OPERATOR TYPE:	Private Business
DEVELOPER NAME:	Not reported
DEVELOPER ADDRESS:	Not reported
DEVELOPER CITY:	Not reported
DEVELOPER STATE:	California
DEVELOPER ZIP:	Not reported
DEVELOPER CONTACT NAME:	Not reported
DEVELOPER CONTACT TITLE:	Not reported
CONSTYPE LINEAR UTILITY IND:	Not reported
EMERGENCY PHONE NO:	562-404-6221
EMERGENCY PHONE EXT:	Not reported
CONSTYPE ABOVE GROUND IND:	Not reported
CONSTYPE BELOW GROUND IND:	Not reported
CONSTYPE CABLE LINE IND:	Not reported
CONSTYPE COMM LINE IND:	Not reported
CONSTYPE COMMERTIAL IND:	Not reported
CONSTYPE ELECTRICAL LINE IND:	Not reported
CONSTYPE GAS LINE IND:	Not reported
CONSTYPE INDUSTRIAL IND:	Not reported
CONSTYPE OTHER DESRIPTION:	Not reported
CONSTYPE OTHER IND:	Not reported
CONSTYPE RECONS IND:	Not reported
CONSTYPE RESIDENTIAL IND:	Not reported
CONSTYPE TRANSPORT IND:	Not reported
CONSTYPE UTILITY DESCRIPTION:	Not reported
CONSTYPE UTILITY IND:	Not reported
CONSTYPE WATER SEWER IND:	Not reported
DIR DISCHARGE USWATER IND:	Not reported
RECEIVING WATER NAME:	Coyote Creek
CERTIFIER NAME:	Not reported
CERTIFIER TITLE:	Not reported
CERTIFICATION DATE:	Not reported
PRIMARY SIC:	2653-Corrugated and Solid Fiber Boxes
SECONDARY SIC:	Not reported
TERTIARY SIC:	Not reported

ECHO:

Envid:	1000134759
Registry ID:	110002141316
DFR URL:	http://echo.epa.gov/detailed_facility_report?fid=110002141316

AB104 **ALTON WATSON** **LUST** **S104573202**
SW **15405 CORNET ST** **N/A**
1/4-1/2 **SANTA FE SPRINGS, CA 90670**
0.411 mi.
2169 ft. **Site 1 of 3 in cluster AB**

Relative:
Lower

Actual:
77 ft.

LUST:

Region:	STATE
Global Id:	T0603704245
Latitude:	33.8905404
Longitude:	-118.0492153
Case Type:	LUST Cleanup Site
Status:	Completed - Case Closed

ALTON WATSON (Continued) **S104573202**

Status Date:	02/09/1990
Lead Agency:	SANTA FE SPRINGS, CITY OF
Case Worker:	Not reported
Local Agency:	Not reported
RB Case Number:	I-15016
LOC Case Number:	Not reported
File Location:	Not reported
Potential Media Affect:	Soil
Potential Contaminants of Concern:	Gasoline
Site History:	Not reported

Click here to access the California GeoTracker records for this facility:

Contact:

Global Id:	T0603704245
Contact Type:	Regional Board Caseworker
Contact Name:	YUE RONG
Organization Name:	LOS ANGELES RWQCB (REGION 4)
Address:	320 W. 4TH ST., SUITE 200
City:	Los Angeles
Email:	yrong@waterboards.ca.gov
Phone Number:	Not reported

Global Id:	T0603704245
Contact Type:	Local Agency Caseworker
Contact Name:	UNK
Organization Name:	R4 UNKNOWN
Address:	Not reported
City:	R4 UNKNOWN
Email:	Not reported
Phone Number:	Not reported

Status History:

Global Id:	T0603704245
Status:	Completed - Case Closed
Status Date:	02/09/1990

Global Id:	T0603704245
Status:	Open - Case Begin Date
Status Date:	02/09/1990

Regulatory Activities:

Global Id:	T0603704245
Action Type:	Other
Date:	02/09/1990
Action:	Leak Reported

AB105 **ALTON WATSON** **LUST** **U003064770**
SW **15405 CORNET ST** **LOS ANGELES CO. HMS** **N/A**
1/4-1/2 **SANTA FE SPRINGS, CA 90670**
0.411 mi.
2169 ft. **Site 2 of 3 in cluster AB**

Relative:
Lower

Actual:
77 ft.

LUST REG 4:

Region:	4	
Regional Board:	04	
County:	Los Angeles	
Facility Id:	I-15016	
Status:	Case Closed	
Substance:	Gasoline	
Substance Quantity:	Not reported	
Local Case No:	Not reported	
Case Type:	Soil	
Abatement Method Used at the Site:		Not reported
Global ID:	T0603704245	
W Global ID:	Not reported	
Staff:	UNK	
Local Agency:	19049	
Cross Street:	Not reported	
Enforcement Type:	Not reported	
Date Leak Discovered:	Not reported	
Date Leak First Reported:		2/9/1990
Date Leak Record Entered:	2/5/1990	
Date Confirmation Began:	Not reported	
Date Leak Stopped:	Not reported	
Date Case Last Changed on Database:		2/16/1990
Date the Case was Closed:		2/9/1990
How Leak Discovered:	Not reported	
How Leak Stopped:	Not reported	
Cause of Leak:	Not reported	
Leak Source:	Not reported	
Operator:	Not reported	
Water System:	Not reported	
Well Name:	Not reported	
Approx. Dist To Production Well (ft):		845.77772814748465699296689 2
Source of Cleanup Funding:		Not reported
Preliminary Site Assessment Workplan Submitted:		Not reported
Preliminary Site Assessment Began:		Not reported
Pollution Characterization Began:		Not reported
Remediation Plan Submitted:		Not reported
Remedial Action Underway:		Not reported
Post Remedial Action Monitoring Began:		Not reported
Enforcement Action Date:		Not reported
Historical Max MTBE Date:		Not reported
Hist Max MTBE Conc in Groundwater:		Not reported
Hist Max MTBE Conc in Soil:		Not reported
Significant Interim Remedial Action Taken:		Not reported
GW Qualifier:	Not reported	
Soil Qualifier:	Not reported	
Organization:	Not reported	
Owner Contact:	Not reported	
Responsible Party:	ALTON WATSON	
RP Address:	15405 CORNET ST, SANTA FE SPRINGS, CA 90670	
Program:	LUST	
Lat/Long:	33.8905404 / -1	
Local Agency Staff:	UNK	

ALTON WATSON (Continued) **U003064770**

Beneficial Use: Not reported
Priority: Not reported
Cleanup Fund Id: Not reported
Suspended: Not reported
Assigned Name: Not reported
Summary: Not reported

LOS ANGELES CO. HMS:
Region: LA
Permit Category: Not reported
Facility Id: 014429-015016
Facility Type: Not reported
Facility Status: Closed
Area: 1H
Permit Number: Not reported
Permit Status: Not reported

AB106 **KOTAKE PROPERTY** **LUST S102769935**
SW **15408 CORNET** **HIST CORTESE N/A**
1/4-1/2 **SANTA FE SPRINGS, CA 90701**
0.412 mi.
2175 ft. **Site 3 of 3 in cluster AB**

Relative:
Lower

Actual:
76 ft.

LUST:
Region: STATE
Global Id: T0603704202
Latitude: 33.890599
Longitude: -118.048636
Case Type: LUST Cleanup Site
Status: Completed - Case Closed
Status Date: 01/10/1990
Lead Agency: SANTA FE SPRINGS, CITY OF
Case Worker: Not reported
Local Agency: Not reported
RB Case Number: I-14747
LOC Case Number: Not reported
File Location: Not reported
Potential Media Affect: Soil
Potential Contaminants of Concern: Gasoline
Site History: Not reported

Click here to access the California GeoTracker records for this facility:

Contact:
Global Id: T0603704202
Contact Type: Regional Board Caseworker
Contact Name: YUE RONG
Organization Name: LOS ANGELES RWQCB (REGION 4)
Address: 320 W. 4TH ST., SUITE 200
City: Los Angeles
Email: yrong@waterboards.ca.gov
Phone Number: Not reported

Global Id: T0603704202
Contact Type: Local Agency Caseworker
Contact Name: UNK
Organization Name: R4 UNKNOWN
Address: Not reported

KOTAKE PROPERTY (Continued) **S102769935**

City: R4 UNKNOWN
Email: Not reported
Phone Number: Not reported

Status History:
Global Id: T0603704202
Status: Completed - Case Closed
Status Date: 01/10/1990

Global Id: T0603704202
Status: Open - Case Begin Date
Status Date: 01/10/1990

Regulatory Activities:
Global Id: T0603704202
Action Type: Other
Date: 01/10/1990
Action: Leak Reported

LUST REG 4:
Region: 4
Regional Board: 04
County: Los Angeles
Facility Id: I-14747
Status: Case Closed
Substance: Gasoline
Substance Quantity: Not reported
Local Case No: Not reported
Case Type: Soil
Abatement Method Used at the Site: Not reported
Global ID: T0603704202
W Global ID: Not reported
Staff: UNK
Local Agency: 19049
Cross Street: Not reported
Enforcement Type: Not reported
Date Leak Discovered: Not reported
Date Leak First Reported: 1/10/1990
Date Leak Record Entered: 1/22/1990
Date Confirmation Began: Not reported
Date Leak Stopped: Not reported
Date Case Last Changed on Database: 1/29/1990
Date the Case was Closed: 1/10/1990
How Leak Discovered: Not reported
How Leak Stopped: Not reported
Cause of Leak: Not reported
Leak Source: Not reported
Operator: Not reported
Water System: Not reported
Well Name: Not reported
Approx. Dist To Production Well (ft): 774.748291063919925951303400 19
Source of Cleanup Funding: Not reported
Preliminary Site Assessment Workplan Submitted: Not reported
Preliminary Site Assessment Began: Not reported
Pollution Characterization Began: Not reported

KOTAKE PROPERTY (Continued) **S102769935**

Remediation Plan Submitted:	Not reported
Remedial Action Underway:	Not reported
Post Remedial Action Monitoring Began:	Not reported
Enforcement Action Date:	Not reported
Historical Max MTBE Date:	Not reported
Hist Max MTBE Conc in Groundwater:	Not reported
Hist Max MTBE Conc in Soil:	Not reported
Significant Interim Remedial Action Taken:	Not reported
GW Qualifier:	Not reported
Soil Qualifier:	Not reported
Organization:	Not reported
Owner Contact:	Not reported
Responsible Party:	MASAO KOTAKE
RP Address:	18112 MUNDARE AVENUE, ARTESIA, 90701
Program:	LUST
Lat/Long:	33.8905054 / -1
Local Agency Staff:	UNK
Beneficial Use:	Not reported
Priority:	Not reported
Cleanup Fund Id:	Not reported
Suspended:	Not reported
Assigned Name:	Not reported
Summary:	Not reported

HIST CORTESE:

Region:	CORTESE
Facility County Code:	19
Reg By:	LTNKA
Reg Id:	I-14747

AC107 **VALVE SERVICES CO.** **SLIC** **S104404815**
West **13060 FIRESTONE** **N/A**
1/4-1/2 **SANTA FE SPRINGS, CA 90670**
0.413 mi.
2180 ft. **Site 1 of 2 in cluster AC**

Relative:
Higher

Actual:
79 ft.

SLIC REG 4:

Region:	4
Facility Status:	No further action required
SLIC:	0160
Substance:	VOCs
Staff:	Jenny Au

AC108 **VALVE SERVICES CO.** **SLIC** **S106485468**
West **13060 E. FIRESTONE BLVD** **N/A**
1/4-1/2 **SANTA FE SPRINGS, CA 90670**
0.413 mi.
2180 ft. **Site 2 of 2 in cluster AC**

Relative:
Higher

Actual:
79 ft.

SLIC:

Region:	STATE
Facility Status:	**Completed - Case Closed**
Status Date:	01/04/1996
Global Id:	SLT4309189
Lead Agency:	LOS ANGELES RWQCB (REGION 4)
Lead Agency Case Number:	Not reported

VALVE SERVICES CO. (Continued) **S106485468**

Latitude:	33.896654
Longitude:	-118.05386
Case Type:	Cleanup Program Site
Case Worker:	Not reported
Local Agency:	Not reported
RB Case Number:	0160
File Location:	Not reported
Potential Media Affected:	Not reported
Potential Contaminants of Concern:	Not reported
Site History:	Not reported

Click here to access the California GeoTracker records for this facility:

109
SE
1/4-1/2
0.428 mi.
2259 ft.

FORMER BURKE INDUSTRIES
13767 FREEWAY DRIVE,
SANTE FE SPRINGS, CA 90670

ENVIROSTOR **S113804701**
VCP **N/A**

Relative:
Lower

Actual:
69 ft.

ENVIROSTOR:

Facility ID:	60001906
Status:	No Further Action
Status Date:	02/05/2015
Site Code:	301618
Site Type:	Voluntary Cleanup
Site Type Detailed:	Voluntary Cleanup
Acres:	4.26
NPL:	NO
Regulatory Agencies:	SMBRP
Lead Agency:	SMBRP
Program Manager:	Jose Diaz
Supervisor:	Javier Hinojosa
Division Branch:	Cleanup Chatsworth
Assembly:	57
Senate:	32
Special Program:	Voluntary Cleanup Program
Restricted Use:	NO
Site Mgmt Req:	NONE SPECIFIED
Funding:	Responsible Party
Latitude:	33.88997
Longitude:	-118.0384
APN:	8069015045
Past Use:	MANUFACTURING - OTHER
Potential COC:	Benzene Trichloroethylene (TCE
Confirmed COC:	Benzene Trichloroethylene (TCE
Potential Description:	SOIL, SV
Alias Name:	8069015045
Alias Type:	APN
Alias Name:	301618
Alias Type:	Project Code (Site Code)
Alias Name:	60001906
Alias Type:	Envirostor ID Number

Completed Info:

Completed Area Name:	PROJECT WIDE
Completed Sub Area Name:	Not reported
Completed Document Type:	Voluntary Cleanup Agreement
Completed Date:	07/10/2013

FORMER BURKE INDUSTRIES (Continued) **S113804701**

Comments: VCA signed

Completed Area Name: PROJECT WIDE
Completed Sub Area Name: Not reported
Completed Document Type: Annual Oversight Cost Estimate
Completed Date: 09/23/2013
Comments: Letter sent out

Completed Area Name: PROJECT WIDE
Completed Sub Area Name: Not reported
Completed Document Type: Annual Oversight Cost Estimate
Completed Date: 09/26/2014
Comments: Not reported

Completed Area Name: PROJECT WIDE
Completed Sub Area Name: Not reported
Completed Document Type: No Further Action Letter
Completed Date: 02/05/2015
Comments: Issued NFA letter

Completed Area Name: PROJECT WIDE
Completed Sub Area Name: Not reported
Completed Document Type: Preliminary Endangerment Assessment Report
Completed Date: 03/12/2014
Comments: Issued letter indicating that based on site conditions further action in the form of filing an LUC restricting use of the property to commercial/industrial uses.

Completed Area Name: PROJECT WIDE
Completed Sub Area Name: Not reported
Completed Document Type: Voluntary Cleanup Agreement Termination Notification
Completed Date: 02/05/2015
Comments: Email sent

Future Area Name: Not reported
Future Sub Area Name: Not reported
Future Document Type: Not reported
Future Due Date: Not reported
Schedule Area Name: Not reported
Schedule Sub Area Name: Not reported
Schedule Document Type: Not reported
Schedule Due Date: Not reported
Schedule Revised Date: Not reported

VCP:
Facility ID: 60001906
Site Type: Voluntary Cleanup
Site Type Detail: Voluntary Cleanup
Site Mgmt. Req.: NONE SPECIFIED
Acres: 4.26
National Priorities List: NO
Cleanup Oversight Agencies: SMBRP
Lead Agency: SMBRP
Lead Agency Description: DTSC - Site Cleanup Program
Project Manager: Jose Diaz
Supervisor: Javier Hinojosa
Division Branch: Cleanup Chatsworth

FORMER BURKE INDUSTRIES (Continued) **S113804701**

Site Code:	301618
Assembly:	57
Senate:	32
Special Programs Code:	Voluntary Cleanup Program
Status:	No Further Action
Status Date:	02/05/2015
Restricted Use:	NO
Funding:	Responsible Party
Lat/Long:	33.88997 / -118.0384
APN:	8069015045
Past Use:	MANUFACTURING - OTHER
Potential COC:	30003, 30027
Confirmed COC:	30003,30027
Potential Description:	SOIL, SV
Alias Name:	8069015045
Alias Type:	APN
Alias Name:	301618
Alias Type:	Project Code (Site Code)
Alias Name:	60001906
Alias Type:	Envirostor ID Number

Completed Info:

Completed Area Name:	PROJECT WIDE
Completed Sub Area Name:	Not reported
Completed Document Type:	Voluntary Cleanup Agreement
Completed Date:	07/10/2013
Comments:	VCA signed
Completed Area Name:	PROJECT WIDE
Completed Sub Area Name:	Not reported
Completed Document Type:	Annual Oversight Cost Estimate
Completed Date:	09/23/2013
Comments:	Letter sent out
Completed Area Name:	PROJECT WIDE
Completed Sub Area Name:	Not reported
Completed Document Type:	Annual Oversight Cost Estimate
Completed Date:	09/26/2014
Comments:	Not reported
Completed Area Name:	PROJECT WIDE
Completed Sub Area Name:	Not reported
Completed Document Type:	No Further Action Letter
Completed Date:	02/05/2015
Comments:	Issued NFA letter
Completed Area Name:	PROJECT WIDE
Completed Sub Area Name:	Not reported
Completed Document Type:	Preliminary Endangerment Assessment Report
Completed Date:	03/12/2014
Comments:	Issued letter indicating that based on site conditions further action in the form of filing an LUC restricting use of the property to commercial/industrial uses.
Completed Area Name:	PROJECT WIDE
Completed Sub Area Name:	Not reported
Completed Document Type:	Voluntary Cleanup Agreement Termination Notification
Completed Date:	02/05/2015

FORMER BURKE INDUSTRIES (Continued) **S113804701**

Comments: Email sent

Future Area Name: Not reported
Future Sub Area Name: Not reported
Future Document Type: Not reported
Future Due Date: Not reported
Schedule Area Name: Not reported
Schedule Sub Area Name: Not reported
Schedule Document Type: Not reported
Schedule Due Date: Not reported
Schedule Revised Date: Not reported

---

110 ESE 1/4-1/2 0.436 mi. 2301 ft.

BURGER KING DIST. CTR. **LUST S101298002**
13950 MICA **HIST CORTESE N/A**
SANTA FE SPRINGS, CA 90670

Relative: Lower

Actual: 72 ft.

LUST:
Region: STATE
Global Id: T0603703862
Latitude: 33.8929298
Longitude: -118.0349891
Case Type: LUST Cleanup Site
Status: Completed - Case Closed
Status Date: 07/07/1993
Lead Agency: SANTA FE SPRINGS, CITY OF
Case Worker: Not reported
Local Agency: Not reported
RB Case Number: I-11871
LOC Case Number: Not reported
File Location: Not reported
Potential Media Affect: Soil
Potential Contaminants of Concern: Diesel
Site History: Not reported

Click here to access the California GeoTracker records for this facility:

Contact:
Global Id: T0603703862
Contact Type: Regional Board Caseworker
Contact Name: YUE RONG
Organization Name: LOS ANGELES RWQCB (REGION 4)
Address: 320 W. 4TH ST., SUITE 200
City: Los Angeles
Email: yrong@waterboards.ca.gov
Phone Number: Not reported

Global Id: T0603703862
Contact Type: Local Agency Caseworker
Contact Name: UNK
Organization Name: R4 UNKNOWN
Address: Not reported
City: R4 UNKNOWN
Email: Not reported
Phone Number: Not reported

BURGER KING DIST. CTR. (Continued) **S101298002**

Status History:
Global Id: T0603703862
Status: Completed - Case Closed
Status Date: 07/07/1993

Global Id: T0603703862
Status: Open - Case Begin Date
Status Date: 04/15/1992

Global Id: T0603703862
Status: Open - Site Assessment
Status Date: 06/03/1992

Regulatory Activities:
Global Id: T0603703862
Action Type: Other
Date: 04/15/1992
Action: Leak Discovery

Global Id: T0603703862
Action Type: Other
Date: 06/03/1992
Action: Leak Reported

LUST REG 4:
Region: 4
Regional Board: 04
County: Los Angeles
Facility Id: I-11871
Status: Case Closed
Substance: Diesel
Substance Quantity: Not reported
Local Case No: Not reported
Case Type: Soil
Abatement Method Used at the Site: Not reported
Global ID: T0603703862
W Global ID: Not reported
Staff: UNK
Local Agency: 19049
Cross Street: MARQUARDT AVE.
Enforcement Type: Informal Enforcement Actions,including Notices of Violations and Staff Enforcement Letters
Date Leak Discovered: 4/15/1992
Date Leak First Reported: 6/3/1992
Date Leak Record Entered: 5/27/1992
Date Confirmation Began: Not reported
Date Leak Stopped: Not reported
Date Case Last Changed on Database: 7/7/1993
Date the Case was Closed: 7/7/1993
How Leak Discovered: Tank Closure
How Leak Stopped: Not reported
Cause of Leak: UNK
Leak Source: UNK
Operator: Not reported
Water System: Not reported
Well Name: Not reported

BURGER KING DIST. CTR. (Continued) **S101298002**

Approx. Dist To Production Well (ft): 3693.994829590723223419033671
Source of Cleanup Funding: UNK
Preliminary Site Assessment Workplan Submitted: Not reported
Preliminary Site Assessment Began: 6/3/1992
Pollution Characterization Began: Not reported
Remediation Plan Submitted: Not reported
Remedial Action Underway: Not reported
Post Remedial Action Monitoring Began: Not reported
Enforcement Action Date: 1/1/1965
Historical Max MTBE Date: Not reported
Hist Max MTBE Conc in Groundwater: Not reported
Hist Max MTBE Conc in Soil: Not reported
Significant Interim Remedial Action Taken: Not reported
GW Qualifier: Not reported
Soil Qualifier: Not reported
Organization: Not reported
Owner Contact: Not reported
Responsible Party: BURGER KING DIST. CTR.
RP Address: 500 BURNING TREE RD., FULLERTON CA 92633-1400
Program: LUST
Lat/Long: 33.8926292 / -1
Local Agency Staff: UNK
Beneficial Use: Not reported
Priority: Not reported
Cleanup Fund Id: Not reported
Suspended: Not reported
Assigned Name: Not reported
Summary: Not reported

HIST CORTESE:
Region: CORTESE
Facility County Code: 19
Reg By: LTNKA
Reg Id: I-11871

111
SE
1/4-1/2
0.442 mi.
2334 ft.

STONE CONTAINER CORPORATI **HIST CORTESE** **S110060882**
13833 FREEWAY **N/A**
SANTA FE SPRINGS, CA 90670

Relative:
Lower

Actual:
67 ft.

HIST CORTESE:
Region: CORTESE
Facility County Code: 19
Reg By: LTNKA
Reg Id: I-00178

AD112 **LEE DEANE PRODUCTS** **SLIC** **S102429317**
SSW **15511 CARMENITA** **HIST CORTESE** **N/A**
1/4-1/2 **SANTA FE SPRINGS, CA 90670**
0.447 mi.
2358 ft. **Site 1 of 3 in cluster AD**

Relative:
Lower

Actual:
76 ft.

SLIC:

Region:	STATE
Facility Status:	**Completed - Case Closed**
Status Date:	12/04/1996
Global Id:	SLT43142140
Lead Agency:	LOS ANGELES RWQCB (REGION 4)
Lead Agency Case Number:	Not reported
Latitude:	33.889151
Longitude:	-118.045627
Case Type:	Cleanup Program Site
Case Worker:	Not reported
Local Agency:	Not reported
RB Case Number:	0265
File Location:	Not reported
Potential Media Affected:	Not reported
Potential Contaminants of Concern:	Not reported
Site History:	Not reported

Click here to access the California GeoTracker records for this facility:

HIST CORTESE:

Region:	CORTESE
Facility County Code:	19
Reg By:	LTNKA
Reg Id:	906700207

AD113 **LEE DEANE PRODUCTS** **LUST** **S101540038**
SSW **15511 CARMENITA** **SLIC** **N/A**
1/4-1/2 **SANTA FE SPRINGS, CA 90670**
0.447 mi.
2358 ft. **Site 2 of 3 in cluster AD**

Relative:
Lower

Actual:
76 ft.

LUST REG 4:

Region:	4	
Regional Board:	04	
County:	Los Angeles	
Facility Id:	906700207	
Status:	Case Closed	
Substance:	Hydrocarbons	
Substance Quantity:	Not reported	
Local Case No:	Not reported	
Case Type:	Groundwater	
Abatement Method Used at the Site:		Not reported
Global ID:	T0603701560	
W Global ID:	Not reported	
Staff:	SLC	
Local Agency:	19049	
Cross Street:	ALONDRA BLVD	
Enforcement Type:	Not reported	
Date Leak Discovered:	Not reported	
Date Leak First Reported:		8/3/1995
Date Leak Record Entered:	10/9/1996	
Date Confirmation Began:	Not reported	

LEE DEANE PRODUCTS (Continued) **S101540038**

Date Leak Stopped:	Not reported	
Date Case Last Changed on Database:		12/3/1996
Date the Case was Closed:		12/3/1996
How Leak Discovered:	Not reported	
How Leak Stopped:	Not reported	
Cause of Leak:	Not reported	
Leak Source:	Not reported	
Operator:	Not reported	
Water System:	Not reported	
Well Name:	Not reported	
Approx. Dist To Production Well (ft):		92.319918021756663531195703 63
Source of Cleanup Funding:		Not reported
Preliminary Site Assessment Workplan Submitted:		Not reported
Preliminary Site Assessment Began:		Not reported
Pollution Characterization Began:		Not reported
Remediation Plan Submitted:		8/3/1995
Remedial Action Underway:		Not reported
Post Remedial Action Monitoring Began:		Not reported
Enforcement Action Date:		Not reported
Historical Max MTBE Date:		Not reported
Hist Max MTBE Conc in Groundwater:		Not reported
Hist Max MTBE Conc in Soil:		Not reported
Significant Interim Remedial Action Taken:		Not reported
GW Qualifier:	Not reported	
Soil Qualifier:	Not reported	
Organization:	Not reported	
Owner Contact:	Not reported	
Responsible Party:	LEE DEANE PRODUCTS, INC.	
RP Address:	15511 S. CARMENITA RD., SANTA FE SPRINGS, CA 90670	
Program:	SLIC	
Lat/Long:	33.8891884 / -1	
Local Agency Staff:	UNK	
Beneficial Use:	Not reported	
Priority:	Not reported	
Cleanup Fund Id:	Not reported	
Suspended:	Not reported	
Assigned Name:	Not reported	
Summary:	NOT LISTED AT THIS ADDRESS BY LAC DPW ASSIGNED TO SLIC FILE NO. 93-047 #265	CASE REFER TO SLIC

SLIC REG 4:

Region:	4
Facility Status:	No further action required
SLIC:	0265
Substance:	TPH
Staff:	Jenny Au

AE114 **H & L DISTRIBUTING** **LUST** **S105032655**
East **14815 RADBURN AVE** **N/A**
1/4-1/2 **SANTA FE SPRINGS, CA 90670**
0.451 mi.
2380 ft. **Site 1 of 2 in cluster AE**

Relative:
Higher

Actual:
79 ft.

LUST REG 4:

Region:	4	
Regional Board:	04	
County:	Los Angeles	
Facility Id:	R-14870	
Status:	Case Closed	
Substance:	Gasoline	
Substance Quantity:	Not reported	
Local Case No:	Not reported	
Case Type:	Soil	
Abatement Method Used at the Site:		Excavate and Dispose
Global ID:	T0603705238	
W Global ID:	Not reported	
Staff:	UNK	
Local Agency:	19049	
Cross Street:	VALLEY BLVD	
Enforcement Type:	Not reported	
Date Leak Discovered:	9/24/1996	
Date Leak First Reported:		10/16/1996
Date Leak Record Entered:	3/28/1997	
Date Confirmation Began:	Not reported	
Date Leak Stopped:	Not reported	
Date Case Last Changed on Database:		10/21/1996
Date the Case was Closed:		10/21/1996
How Leak Discovered:	Tank Closure	
How Leak Stopped:	Not reported	
Cause of Leak:	Not reported	
Leak Source:	Piping	
Operator:	Not reported	
Water System:	Not reported	
Well Name:	Not reported	
Approx. Dist To Production Well (ft):		3550.7451232762077312752910421
Source of Cleanup Funding:		Piping
Preliminary Site Assessment Workplan Submitted:		Not reported
Preliminary Site Assessment Began:		Not reported
Pollution Characterization Began:		Not reported
Remediation Plan Submitted:		Not reported
Remedial Action Underway:		Not reported
Post Remedial Action Monitoring Began:		Not reported
Enforcement Action Date:		Not reported
Historical Max MTBE Date:		Not reported
Hist Max MTBE Conc in Groundwater:		Not reported
Hist Max MTBE Conc in Soil:		Not reported
Significant Interim Remedial Action Taken:		Not reported
GW Qualifier:	Not reported	
Soil Qualifier:	Not reported	
Organization:	Not reported	
Owner Contact:	Not reported	
Responsible Party:	H & L DISTRIBUTING	
RP Address:	14815 RADBURN AVE., SANTA FE SPRINGS, CA 90670-5390	
Program:	LUST	
Lat/Long:	33.8963911 / -1	
Local Agency Staff:	UNK	

H & L DISTRIBUTING (Continued) **S105032655**

Beneficial Use:	Not reported
Priority:	Not reported
Cleanup Fund Id:	Not reported
Suspended:	Not reported
Assigned Name:	Not reported
Summary:	CONTAMINATED SOIL WAS EXCAVATED AND DISPOSED AT A WASTE MANAGEMENT FACILITY.

AE115 **H & L DISTRIBUTING** **LUST** **S103631390**
East **14815 RADBURN** **HIST CORTESE** **N/A**
1/4-1/2 **SANTA FE SPRINGS, CA 90670** **LOS ANGELES CO. HMS**
0.451 mi.
2380 ft. **Site 2 of 2 in cluster AE**

Relative:
Higher

Actual:
79 ft.

LUST:

Region:	STATE
Global Id:	T0603705238
Latitude:	33.897392
Longitude:	-118.034698
Case Type:	LUST Cleanup Site
Status:	Completed - Case Closed
Status Date:	10/21/1996
Lead Agency:	SANTA FE SPRINGS, CITY OF
Case Worker:	Not reported
Local Agency:	Not reported
RB Case Number:	R-14870
LOC Case Number:	Not reported
File Location:	Not reported
Potential Media Affect:	Soil
Potential Contaminants of Concern:	Gasoline
Site History:	Not reported

Click here to access the California GeoTracker records for this facility:

Contact:

Global Id:	T0603705238
Contact Type:	Regional Board Caseworker
Contact Name:	YUE RONG
Organization Name:	LOS ANGELES RWQCB (REGION 4)
Address:	320 W. 4TH ST., SUITE 200
City:	Los Angeles
Email:	yrong@waterboards.ca.gov
Phone Number:	Not reported

Global Id:	T0603705238
Contact Type:	Local Agency Caseworker
Contact Name:	UNK
Organization Name:	R4 UNKNOWN
Address:	Not reported
City:	R4 UNKNOWN
Email:	Not reported
Phone Number:	Not reported

Status History:

Global Id:	T0603705238
Status:	Completed - Case Closed
Status Date:	10/21/1996

H & L DISTRIBUTING (Continued) **S103631390**

Global Id: T0603705238
Status: Open - Case Begin Date
Status Date: 09/24/1996

Regulatory Activities:
Global Id: T0603705238
Action Type: Other
Date: 09/24/1996
Action: Leak Discovery

Global Id: T0603705238
Action Type: Other
Date: 10/16/1996
Action: Leak Reported

HIST CORTESE:
Region: CORTESE
Facility County Code: 19
Reg By: LTNKA
Reg Id: R-14870

LOS ANGELES CO. HMS:
Region: LA
Permit Category: T
Facility Id: 014319-014870
Facility Type: 0
Facility Status: Closed
Area: 1H
Permit Number: 00005803T
Permit Status: Closed

116
WSW
1/4-1/2
0.451 mi.
2381 ft.

UNOCCUPIED
13126 E ARCTIC CIR
SANTA FE SPRINGS, CA 90670

LUST **S101583063**
SWEEPS UST **N/A**
CA FID UST
HIST CORTESE
LOS ANGELES CO. HMS

Relative:
Lower

Actual:
76 ft.

LUST:
Region: STATE
Global Id: T0603703611
Latitude: 33.892588
Longitude: -118.051976
Case Type: LUST Cleanup Site
Status: Completed - Case Closed
Status Date: 05/29/1997
Lead Agency: SANTA FE SPRINGS, CITY OF
Case Worker: Not reported
Local Agency: Not reported
RB Case Number: I-10369
LOC Case Number: Not reported
File Location: Not reported
Potential Media Affect: Soil
Potential Contaminants of Concern: Other Solvent or Non-Petroleum Hydrocarbon
Site History: Not reported

UNOCCUPIED (Continued) **S101583063**

Click here to access the California GeoTracker records for this facility:

Contact:

Global Id:	T0603703611
Contact Type:	Regional Board Caseworker
Contact Name:	YUE RONG
Organization Name:	LOS ANGELES RWQCB (REGION 4)
Address:	320 W. 4TH ST., SUITE 200
City:	Los Angeles
Email:	yrong@waterboards.ca.gov
Phone Number:	Not reported

Global Id:	T0603703611
Contact Type:	Local Agency Caseworker
Contact Name:	UNK
Organization Name:	R4 UNKNOWN
Address:	Not reported
City:	R4 UNKNOWN
Email:	Not reported
Phone Number:	Not reported

Status History:

Global Id:	T0603703611
Status:	Completed - Case Closed
Status Date:	05/29/1997

Global Id:	T0603703611
Status:	Open - Case Begin Date
Status Date:	03/27/1990

Global Id:	T0603703611
Status:	Open - Site Assessment
Status Date:	04/06/1990

Regulatory Activities:

Global Id:	T0603703611
Action Type:	Other
Date:	03/27/1990
Action:	Leak Reported

Global Id:	T0603703611
Action Type:	Other
Date:	03/27/1990
Action:	Leak Discovery

Global Id:	T0603703611
Action Type:	Other
Date:	03/27/1990
Action:	Leak Stopped

LUST REG 4:

Region:	4
Regional Board:	04
County:	Los Angeles

UNOCCUPIED (Continued) **S101583063**

Facility Id:	I-10369	
Status:	Case Closed	
Substance:	Methyl Ethyl Ketones	
Substance Quantity:	Not reported	
Local Case No:	Not reported	
Case Type:	Soil	
Abatement Method Used at the Site:		Not reported
Global ID:	T0603703611	
W Global ID:	Not reported	
Staff:	UNK	
Local Agency:	19049	
Cross Street:	Not reported	
Enforcement Type:	Not reported	
Date Leak Discovered:	3/27/1990	
Date Leak First Reported:		3/27/1990
Date Leak Record Entered:	5/8/1990	
Date Confirmation Began:	Not reported	
Date Leak Stopped:	3/27/1990	
Date Case Last Changed on Database:		5/29/1997
Date the Case was Closed:		5/29/1997
How Leak Discovered:	OM	
How Leak Stopped:	Not reported	
Cause of Leak:	UNK	
Leak Source:	UNK	
Operator:	Not reported	
Water System:	Not reported	
Well Name:	Not reported	
Approx. Dist To Production Well (ft):		2280.514115971840455551554688 7
Source of Cleanup Funding:		UNK
Preliminary Site Assessment Workplan Submitted:		Not reported
Preliminary Site Assessment Began:		4/6/1990
Pollution Characterization Began:		Not reported
Remediation Plan Submitted:		Not reported
Remedial Action Underway:		Not reported
Post Remedial Action Monitoring Began:		Not reported
Enforcement Action Date:		Not reported
Historical Max MTBE Date:		Not reported
Hist Max MTBE Conc in Groundwater:		Not reported
Hist Max MTBE Conc in Soil:		Not reported
Significant Interim Remedial Action Taken:		Not reported
GW Qualifier:	Not reported	
Soil Qualifier:	Not reported	
Organization:	Not reported	
Owner Contact:	Not reported	
Responsible Party:	BLANK RP	
RP Address:	5742 VENICE BLVD., LOS ANGELES, CA 90019	
Program:	LUST	
Lat/Long:	33.8932623 / -1	
Local Agency Staff:	UNK	
Beneficial Use:	Not reported	
Priority:	Not reported	
Cleanup Fund Id:	Not reported	
Suspended:	Not reported	
Assigned Name:	Not reported	
Summary:	Not reported	

UNOCCUPIED (Continued) **S101583063**

SWEEPS UST:

Status:	Not reported
Comp Number:	10369
Number:	Not reported
Board Of Equalization:	Not reported
Referral Date:	Not reported
Action Date:	Not reported
Created Date:	Not reported
Owner Tank Id:	Not reported
SWRCB Tank Id:	19-000-010369-000001
Tank Status:	Not reported
Capacity:	2000
Active Date:	Not reported
Tank Use:	CHEMICAL
STG:	PRODUCT
Content:	Not reported
Number Of Tanks:	9

Status:	Not reported
Comp Number:	10369
Number:	Not reported
Board Of Equalization:	Not reported
Referral Date:	Not reported
Action Date:	Not reported
Created Date:	Not reported
Owner Tank Id:	Not reported
SWRCB Tank Id:	19-000-010369-000002
Tank Status:	Not reported
Capacity:	2000
Active Date:	Not reported
Tank Use:	CHEMICAL
STG:	PRODUCT
Content:	Not reported
Number Of Tanks:	Not reported

Status:	Not reported
Comp Number:	10369
Number:	Not reported
Board Of Equalization:	Not reported
Referral Date:	Not reported
Action Date:	Not reported
Created Date:	Not reported
Owner Tank Id:	Not reported
SWRCB Tank Id:	19-000-010369-000003
Tank Status:	Not reported
Capacity:	4000
Active Date:	Not reported
Tank Use:	CHEMICAL
STG:	PRODUCT
Content:	Not reported
Number Of Tanks:	Not reported

Status:	Not reported
Comp Number:	10369
Number:	Not reported
Board Of Equalization:	Not reported
Referral Date:	Not reported

UNOCCUPIED (Continued) **S101583063**

Action Date: Not reported
Created Date: Not reported
Owner Tank Id: Not reported
SWRCB Tank Id: 19-000-010369-000004
Tank Status: Not reported
Capacity: 4000
Active Date: Not reported
Tank Use: CHEMICAL
STG: PRODUCT
Content: Not reported
Number Of Tanks: Not reported

Status: Not reported
Comp Number: 10369
Number: Not reported
Board Of Equalization: Not reported
Referral Date: Not reported
Action Date: Not reported
Created Date: Not reported
Owner Tank Id: Not reported
SWRCB Tank Id: 19-000-010369-000005
Tank Status: Not reported
Capacity: 4000
Active Date: Not reported
Tank Use: CHEMICAL
STG: PRODUCT
Content: Not reported
Number Of Tanks: Not reported

Status: Not reported
Comp Number: 10369
Number: Not reported
Board Of Equalization: Not reported
Referral Date: Not reported
Action Date: Not reported
Created Date: Not reported
Owner Tank Id: Not reported
SWRCB Tank Id: 19-000-010369-000006
Tank Status: Not reported
Capacity: 4000
Active Date: Not reported
Tank Use: CHEMICAL
STG: PRODUCT
Content: Not reported
Number Of Tanks: Not reported

Status: Not reported
Comp Number: 10369
Number: Not reported
Board Of Equalization: Not reported
Referral Date: Not reported
Action Date: Not reported
Created Date: Not reported
Owner Tank Id: Not reported
SWRCB Tank Id: 19-000-010369-000007
Tank Status: Not reported
Capacity: 4000

UNOCCUPIED (Continued) **S101583063**

Active Date: Not reported
Tank Use: CHEMICAL
STG: PRODUCT
Content: Not reported
Number Of Tanks: Not reported

Status: Not reported
Comp Number: 10369
Number: Not reported
Board Of Equalization: Not reported
Referral Date: Not reported
Action Date: Not reported
Created Date: Not reported
Owner Tank Id: Not reported
SWRCB Tank Id: 19-000-010369-000008
Tank Status: Not reported
Capacity: 4000
Active Date: Not reported
Tank Use: CHEMICAL
STG: PRODUCT
Content: Not reported
Number Of Tanks: Not reported

Status: Not reported
Comp Number: 10369
Number: Not reported
Board Of Equalization: Not reported
Referral Date: Not reported
Action Date: Not reported
Created Date: Not reported
Owner Tank Id: Not reported
SWRCB Tank Id: 19-000-010369-000009
Tank Status: Not reported
Capacity: 5000
Active Date: Not reported
Tank Use: CHEMICAL
STG: PRODUCT
Content: Not reported
Number Of Tanks: Not reported

CA FID UST:
Facility ID: 19002467
Regulated By: UTNKI
Regulated ID: 00017276
Cortese Code: Not reported
SIC Code: Not reported
Facility Phone: 8180000000
Mail To: Not reported
Mailing Address: 5742 VENICE BLVD
Mailing Address 2: Not reported
Mailing City,St,Zip: SANTA FE SPRINGS 90670
Contact: Not reported
Contact Phone: Not reported
DUNs Number: Not reported
NPDES Number: Not reported
EPA ID: Not reported
Comments: Not reported

UNOCCUPIED (Continued) **S101583063**

Status: Inactive

HIST CORTESE:
Region: CORTESE
Facility County Code: 19
Reg By: LTNKA
Reg Id: I-10369

LOS ANGELES CO. HMS:
Region: LA
Permit Category: T
Facility Id: 010448-010369
Facility Type: 0
Facility Status: Closed
Area: 1H
Permit Number: 00001763T
Permit Status: Closed

Region: LA
Permit Category: T
Facility Id: 010448-010369
Facility Type: 1
Facility Status: Closed
Area: 1H
Permit Number: 0000T1763
Permit Status: Closed

117
East
1/4-1/2
0.454 mi.
2397 ft.

WILSONART INTERNATIONAL,
13911 GANNET
SANTA FE SPRINGS, CA 90670

LUST **S102441317**
HIST CORTESE **N/A**

Relative:
Lower

Actual:
72 ft.

LUST:
Region: STATE
Global Id: T0603703312
Latitude: 33.896501
Longitude: -118.033851
Case Type: LUST Cleanup Site
Status: Completed - Case Closed
Status Date: 02/04/1997
Lead Agency: LOS ANGELES RWQCB (REGION 4)
Case Worker: YR
Local Agency: Not reported
RB Case Number: I-07619
LOC Case Number: Not reported
File Location: Not reported
Potential Media Affect: Aquifer used for drinking water supply
Potential Contaminants of Concern: Diesel
Site History: Not reported

Click here to access the California GeoTracker records for this facility:

Contact:
Global Id: T0603703312
Contact Type: Regional Board Caseworker
Contact Name: YUE RONG

WILSONART INTERNATIONAL, (Continued) **S102441317**

Organization Name: LOS ANGELES RWQCB (REGION 4)
Address: 320 W. 4TH ST., SUITE 200
City: Los Angeles
Email: yrong@waterboards.ca.gov
Phone Number: Not reported

Global Id: T0603703312
Contact Type: Local Agency Caseworker
Contact Name: UNK
Organization Name: R4 UNKNOWN
Address: Not reported
City: R4 UNKNOWN
Email: Not reported
Phone Number: Not reported

Status History:
Global Id: T0603703312
Status: Completed - Case Closed
Status Date: 02/04/1997

Global Id: T0603703312
Status: Open - Case Begin Date
Status Date: 07/29/1987

Global Id: T0603703312
Status: Open - Site Assessment
Status Date: 07/29/1987

Global Id: T0603703312
Status: Open - Site Assessment
Status Date: 11/15/1989

Global Id: T0603703312
Status: Open - Site Assessment
Status Date: 05/14/1996

Regulatory Activities:
Global Id: T0603703312
Action Type: Other
Date: 08/05/1987
Action: Leak Reported

Global Id: T0603703312
Action Type: Other
Date: 07/29/1987
Action: Leak Discovery

LUST REG 4:
Region: 4
Regional Board: 04
County: Los Angeles
Facility Id: I-07619
Status: Case Closed
Substance: Diesel
Substance Quantity: Not reported

WILSONART INTERNATIONAL, (Continued) **S102441317**

Local Case No:	Not reported	
Case Type:	Groundwater	
Abatement Method Used at the Site:		Not reported
Global ID:	T0603703312	
W Global ID:	Not reported	
Staff:	UNK	
Local Agency:	19049	
Cross Street:	VALLEY VIEW AVE	
Enforcement Type:	Not reported	
Date Leak Discovered:	7/29/1987	
Date Leak First Reported:		8/5/1987
Date Leak Record Entered:	12/5/1989	
Date Confirmation Began:	11/15/1989	
Date Leak Stopped:	Not reported	
Date Case Last Changed on Database:		3/17/1997
Date the Case was Closed:		2/4/1997
How Leak Discovered:	Tank Closure	
How Leak Stopped:	Not reported	
Cause of Leak:	Overfill	
Leak Source:	UNK	
Operator:	SHEPPARD, W.	
Water System:	Not reported	
Well Name:	Not reported	
Approx. Dist To Production Well (ft):		3438.17994050387964919176369 43
Source of Cleanup Funding:		UNK
Preliminary Site Assessment Workplan Submitted:		Not reported
Preliminary Site Assessment Began:		7/29/1987
Pollution Characterization Began:		5/14/1996
Remediation Plan Submitted:		Not reported
Remedial Action Underway:		Not reported
Post Remedial Action Monitoring Began:		Not reported
Enforcement Action Date:		Not reported
Historical Max MTBE Date:		Not reported
Hist Max MTBE Conc in Groundwater:		Not reported
Hist Max MTBE Conc in Soil:		Not reported
Significant Interim Remedial Action Taken:		Not reported
GW Qualifier:	Not reported	
Soil Qualifier:	Not reported	
Organization:	Not reported	
Owner Contact:	Not reported	
Responsible Party:	WILSON ART INTERNATIONAL, INC.	
RP Address:	13911 GANNET STREET, E., SANTA FE SPRINGS, CA 90670	
Program:	LUST	
Lat/Long:	33.8958351 / -1	
Local Agency Staff:	UNK	
Beneficial Use:	Not reported	
Priority:	Not reported	
Cleanup Fund Id:	Not reported	
Suspended:	Not reported	
Assigned Name:	Not reported	
Summary:	01/21/97 - REQUEST FOR SITE CLOSURE	

HIST CORTESE:

Region:	CORTESE
Facility County Code:	19
Reg By:	LTNKA
Reg Id:	I-07619

118
North
1/4-1/2
0.457 mi.
2411 ft.

UNITED RENTALS NORTHWEST, INC.
13425 EAST ROSECRANS AVENUE
SANTA FE SPRINGS, CA 90670

LUST **S108087211**
N/A

Relative:
Higher

Actual:
86 ft.

LUST:

Region:	STATE
Global Id:	T0603753439
Latitude:	33.902761
Longitude:	-118.045673
Case Type:	LUST Cleanup Site
Status:	Completed - Case Closed
Status Date:	07/16/2009
Lead Agency:	LOS ANGELES RWQCB (REGION 4)
Case Worker:	HDN
Local Agency:	SANTA FE SPRINGS, CITY OF
RB Case Number:	906700507
LOC Case Number:	Not reported
File Location:	Regional Board
Potential Media Affect:	Soil
Potential Contaminants of Concern:	Diesel
Site History:	Not reported

Click here to access the California GeoTracker records for this facility:

Contact:

Global Id:	T0603753439
Contact Type:	Regional Board Caseworker
Contact Name:	HA D. NGUYEN
Organization Name:	LOS ANGELES RWQCB (REGION 4)
Address:	320 W. 4th Street, Suite 200
City:	LOS ANGELES
Email:	hnguyen@waterboards.ca.gov
Phone Number:	2135766658

Global Id:	T0603753439
Contact Type:	Local Agency Caseworker
Contact Name:	BRENDA TEN BRUGGENCATE
Organization Name:	SANTA FE SPRINGS, CITY OF
Address:	11300 GREENSTONE AV
City:	SANTA FE SPRINGS
Email:	brendanelson@santafesprings.org
Phone Number:	5629063812

Status History:

Global Id:	T0603753439
Status:	Completed - Case Closed
Status Date:	07/16/2009

Global Id:	T0603753439
Status:	Open - Case Begin Date
Status Date:	03/08/2005

Global Id:	T0603753439
Status:	Open - Remediation
Status Date:	11/15/2006

Global Id:	T0603753439

UNITED RENTALS NORTHWEST, INC. (Continued) **S108087211**

Status: Open - Site Assessment
Status Date: 01/06/2006

Regulatory Activities:
Global Id: T0603753439
Action Type: REMEDIATION
Date: 01/27/2009
Action: Excavation

Global Id: T0603753439
Action Type: RESPONSE
Date: 01/15/2009
Action: Interim Remedial Action Plan

Global Id: T0603753439
Action Type: RESPONSE
Date: 01/15/2009
Action: Soil and Water Investigation Report

Global Id: T0603753439
Action Type: RESPONSE
Date: 05/01/2008
Action: Other Report / Document

Global Id: T0603753439
Action Type: Other
Date: 03/08/2005
Action: Leak Discovery

Global Id: T0603753439
Action Type: Other
Date: 11/17/2005
Action: Leak Reported

Global Id: T0603753439
Action Type: ENFORCEMENT
Date: 07/16/2009
Action: Closure/No Further Action Letter

Global Id: T0603753439
Action Type: ENFORCEMENT
Date: 03/28/2008
Action: 13267 Requirement

Global Id: T0603753439
Action Type: ENFORCEMENT
Date: 07/03/2008
Action: Staff Letter

Global Id: T0603753439
Action Type: RESPONSE
Date: 01/15/2009
Action: Interim Remedial Action Plan

Global Id: T0603753439
Action Type: ENFORCEMENT
Date: 10/21/2008

UNITED RENTALS NORTHWEST, INC. (Continued) **S108087211**

Action:	Staff Letter
Global Id:	T0603753439
Action Type:	RESPONSE
Date:	06/13/2008
Action:	Interim Remedial Action Plan

AD119 **SANTA FE SPRINGS FIRE DEPT #3** **LUST** **S102436458**
SSW **15517 CARMENITA RD** **HIST CORTESE** **N/A**
1/4-1/2 **SANTA FE SPRINGS, CA 90670**
0.459 mi.
2422 ft. **Site 3 of 3 in cluster AD**

Relative:
Lower

Actual:
75 ft.

LUST:

Region:	STATE
Global Id:	T0603703655
Latitude:	33.8890874
Longitude:	-118.0467442
Case Type:	LUST Cleanup Site
Status:	Completed - Case Closed
Status Date:	07/24/1996
Lead Agency:	LOS ANGELES RWQCB (REGION 4)
Case Worker:	YR
Local Agency:	Not reported
RB Case Number:	I-10768
LOC Case Number:	Not reported
File Location:	Not reported
Potential Media Affect:	Aquifer used for drinking water supply
Potential Contaminants of Concern:	Diesel
Site History:	Not reported

Click here to access the California GeoTracker records for this facility:

Contact:

Global Id:	T0603703655
Contact Type:	Regional Board Caseworker
Contact Name:	YUE RONG
Organization Name:	LOS ANGELES RWQCB (REGION 4)
Address:	320 W. 4TH ST., SUITE 200
City:	Los Angeles
Email:	yrong@waterboards.ca.gov
Phone Number:	Not reported

Global Id:	T0603703655
Contact Type:	Local Agency Caseworker
Contact Name:	UNK
Organization Name:	R4 UNKNOWN
Address:	Not reported
City:	R4 UNKNOWN
Email:	Not reported
Phone Number:	Not reported

Status History:

Global Id:	T0603703655
Status:	Completed - Case Closed
Status Date:	07/24/1996

SANTA FE SPRINGS FIRE DEPT #3 (Continued) **S102436458**

Global Id: T0603703655
Status: Open - Case Begin Date
Status Date: 09/29/1992

Global Id: T0603703655
Status: Open - Site Assessment
Status Date: 11/03/1992

Regulatory Activities:
Global Id: T0603703655
Action Type: Other
Date: 11/03/1992
Action: Leak Reported

Global Id: T0603703655
Action Type: Other
Date: 09/29/1992
Action: Leak Discovery

LUST REG 4:
Region: 4
Regional Board: 04
County: Los Angeles
Facility Id: I-10768
Status: Case Closed
Substance: Diesel
Substance Quantity: Not reported
Local Case No: Not reported
Case Type: Groundwater
Abatement Method Used at the Site: Not reported
Global ID: T0603703655
W Global ID: Not reported
Staff: UNK
Local Agency: 19049
Cross Street: CERRITOS
Enforcement Type: Not reported
Date Leak Discovered: 9/29/1992
Date Leak First Reported: 11/3/1992
Date Leak Record Entered: 6/2/1995
Date Confirmation Began: Not reported
Date Leak Stopped: Not reported
Date Case Last Changed on Database: 6/2/1995
Date the Case was Closed: 7/24/1996
How Leak Discovered: Tank Closure
How Leak Stopped: Not reported
Cause of Leak: UNK
Leak Source: UNK
Operator: Not reported
Water System: Not reported
Well Name: Not reported
Approx. Dist To Production Well (ft): 74.879873744842365771090198728
Source of Cleanup Funding: UNK
Preliminary Site Assessment Workplan Submitted: Not reported
Preliminary Site Assessment Began: 11/3/1992
Pollution Characterization Began: Not reported

SANTA FE SPRINGS FIRE DEPT #3 (Continued) **S102436458**

Remediation Plan Submitted:	Not reported
Remedial Action Underway:	Not reported
Post Remedial Action Monitoring Began:	Not reported
Enforcement Action Date:	Not reported
Historical Max MTBE Date:	Not reported
Hist Max MTBE Conc in Groundwater:	Not reported
Hist Max MTBE Conc in Soil:	Not reported
Significant Interim Remedial Action Taken:	Not reported
GW Qualifier:	Not reported
Soil Qualifier:	Not reported
Organization:	Not reported
Owner Contact:	Not reported
Responsible Party:	CITY OF SANTA FE SPRINGS
RP Address:	11300 S GREENSTONE AVE, SANTA FE SPRINGS, CA 90670
Program:	LUST
Lat/Long:	33.8890874 / -1
Local Agency Staff:	UNK
Beneficial Use:	Not reported
Priority:	Not reported
Cleanup Fund Id:	Not reported
Suspended:	Not reported
Assigned Name:	Not reported
Summary:	Not reported

HIST CORTESE:

Region:	CORTESE
Facility County Code:	19
Reg By:	LTNKA
Reg Id:	I-10768

120
NE
1/4-1/2
0.461 mi.
2433 ft.

Relative: Higher

Actual: 93 ft.

PRATTY **WMUDS/SWAT** **S103441559**
ROSECRANS & MARQUARDT SE **N/A**
SANTA FE SPRINGS, CA

WMUDS/SWAT:

Edit Date:	Not reported
Complexity:	Not reported
Primary Waste:	Not reported
Primary Waste Type:	Not reported
Secondary Waste:	Not reported
Secondary Waste Type:	Not reported
Base Meridian:	Not reported
NPID:	Not reported
Tonnage:	0
Regional Board ID:	Not reported
Municipal Solid Waste:	False
Superorder:	False
Open To Public:	False
Waste List:	False
Agency Type:	Not reported
Agency Name:	Not reported
Agency Department:	Not reported
Agency Address:	Not reported
Agency City,St,Zip:	Not reported
Agency Contact:	Not reported

PRATTY (Continued) **S103441559**

Agency Telephone:	Not reported
Land Owner Name:	Not reported
Land Owner Address:	Not reported
Land Owner City,St,Zip:	CA
Land Owner Contact:	Not reported
Land Owner Phone:	Not reported
Region:	4
Facility Type:	Not reported
Facility Description:	Not reported
Facility Telephone:	Not reported
SWAT Facility Name:	Not reported
Primary SIC:	Not reported
Secondary SIC:	Not reported
Comments:	Not reported
Last Facility Editors:	Not reported
Waste Discharge System:	False
Solid Waste Assessment Test Program:	True
Toxic Pits Cleanup Act Program:	False
Resource Conservation Recovery Act:	False
Department of Defence:	False
Solid Waste Assessment Test Program:	Not reported
Threat to Water Quality:	Not reported
Sub Chapter 15:	False
Regional Board Project Officer:	LT
Number of WMUDS at Facility:	1
Section Range:	Not reported
RCRA Facility:	Not reported
Waste Discharge Requirements:	Not reported
Self-Monitoring Rept. Frequency:	Not reported
Waste Discharge System ID:	4 190328NUR
Solid Waste Information ID:	Not reported

AF121 **HILLERICH & BRADSBY CO. INC. SPORTS PRODUCTS** **SEMS-ARCHIVE** **1000281113**
South **15601 RESIN PL.** **RCRA NonGen / NLR** **CAD096418678**
1/4-1/2 **SANTA FE SPRINGS, CA 90670** **FINDS**
0.464 mi. **LOS ANGELES CO. HMS**
2450 ft. **Site 1 of 2 in cluster AF** **ECHO**

Relative:
Lower

Actual:
76 ft.

SEMS-ARCHIVE:

Site ID:	901683
EPA ID:	CAD096418678
Federal Facility:	N
NPL:	Not on the NPL
Non NPL Status:	NFRAP-Site does not qualify for the NPL based on existing information

Following information was gathered from the prior CERCLIS update completed in 10/2013:

Site ID:	0901683
Federal Facility:	Not a Federal Facility
NPL Status:	Not on the NPL
Non NPL Status:	NFRAP-Site does not qualify for the NPL based on existing information

CERCLIS-NFRAP Site Contact Details:

Contact Sequence ID:	13288508.00000
Person ID:	13003854.00000
Contact Sequence ID:	13294103.00000
Person ID:	13003858.00000

HILLERICH & BRADSBY CO. INC. SPORTS PRODUCTS (Continued) **1000281113**

Contact Sequence ID: 13299961.00000
Person ID: 13004003.00000

CERCLIS-NFRAP Assessment History:
Action: PRELIMINARY ASSESSMENT
Date Started: 11/01/86
Date Completed: 07/01/87
Priority Level: NFRAP-Site does not qualify for the NPL based on existing information

Action: ARCHIVE SITE
Date Started: / /
Date Completed: 07/01/87
Priority Level: Not reported

Action: DISCOVERY
Date Started: / /
Date Completed: 11/01/86
Priority Level: Not reported

RCRA NonGen / NLR:
Date form received by agency: 12/04/1980
Facility name: HILLERICH & BRADSBY CO SPORT PROD
Facility address: 15601 RESIN PLACE
SANTA FE SPRINGS, CA 90670
EPA ID: CAD096418678
Mailing address: RESIN PLACE
SANTA FE SPRINGS, CA 90670
Contact: ENVIRONMENTAL MANAGER
Contact address: 15601 RESIN PLACE
SANTA FE SPRINGS, CA 90670
Contact country: US
Contact telephone: (213) 773-9177
Contact email: Not reported
EPA Region: 09
Classification: Non-Generator
Description: Handler: Non-Generators do not presently generate hazardous waste

Owner/Operator Summary:
Owner/operator name: HILLERICH & BRADSBY CO INC
Owner/operator address: NOT REQUIRED
NOT REQUIRED, ME 99999
Owner/operator country: Not reported
Owner/operator telephone: (415) 555-1212
Legal status: Private
Owner/Operator Type: Owner
Owner/Op start date: Not reported
Owner/Op end date: Not reported

Owner/operator name: NOT REQUIRED
Owner/operator address: NOT REQUIRED
NOT REQUIRED, ME 99999
Owner/operator country: Not reported
Owner/operator telephone: (415) 555-1212
Legal status: Private
Owner/Operator Type: Operator
Owner/Op start date: Not reported

HILLERICH & BRADSBY CO. INC. SPORTS PRODUCTS (Continued) **1000281113**

Owner/Op end date: Not reported

Handler Activities Summary:
U.S. importer of hazardous waste: No
Mixed waste (haz. and radioactive): No
Recycler of hazardous waste: No
Transporter of hazardous waste: No
Treater, storer or disposer of HW: No
Underground injection activity: No
On-site burner exemption: No
Furnace exemption: No
Used oil fuel burner: No
Used oil processor: No
User oil refiner: No
Used oil fuel marketer to burner: No
Used oil Specification marketer: No
Used oil transfer facility: No
Used oil transporter: No

Violation Status: No violations found

FINDS:

Registry ID: 110002141192

Environmental Interest/Information System
US EPA TRIS (Toxics Release Inventory System) contains information from facilities on the amounts of over 300 listed toxic chemicals that these facilities release directly to air, water, land, or that are transported off-site.

RCRAInfo is a national information system that supports the Resource Conservation and Recovery Act (RCRA) program through the tracking of events and activities related to facilities that generate, transport, and treat, store, or dispose of hazardous waste. RCRAInfo allows RCRA program staff to track the notification, permit, compliance, and corrective action activities required under RCRA.

HAZARDOUS AIR POLLUTANT MAJOR

LOS ANGELES CO. HMS:
Region: LA
Permit Category: Not reported
Facility Id: 000447-I00449
Facility Type: Not reported
Facility Status: OPEN
Area: 1H
Permit Number: Not reported
Permit Status: Not reported

ECHO:
Envid: 1000281113
Registry ID: 110002141192
DFR URL: http://echo.epa.gov/detailed_facility_report?fid=110002141192

AF122 **HILLERICH & BRADSBY** **ENVIROSTOR** **S100221673**
South **15601 SOUTH RESIN PLACE** **CHMIRS** **N/A**
1/4-1/2 **SANTA FE SPRINGS, CA 90670** **EMI**
0.464 mi. **HIST CORTESE**
2450 ft. **Site 2 of 2 in cluster AF**

Relative:
Lower

Actual:
76 ft.

ENVIROSTOR:

Facility ID:	19340465
Status:	Refer: RCRA
Status Date:	06/10/1991
Site Code:	Not reported
Site Type:	Historical
Site Type Detailed:	* Historical
Acres:	Not reported
NPL:	NO
Regulatory Agencies:	NONE SPECIFIED
Lead Agency:	NONE SPECIFIED
Program Manager:	Not reported
Supervisor:	Referred - Not Assigned
Division Branch:	Cleanup Chatsworth
Assembly:	57
Senate:	32
Special Program:	* Site Char & Assess Grant (CERCLA 104)
Restricted Use:	NO
Site Mgmt Req:	NONE SPECIFIED
Funding:	Not reported
Latitude:	33.88903
Longitude:	-118.0452
APN:	7005014064
Past Use:	NONE SPECIFIED
Potential COC:	* Metals - Other Inorganic Solid Waste * ORGANIC LIQUIDS WITH METALS * OXYGENATED SOLVENTS * Sludge - Degreasing * STILL BOTTOMS WITH HALOGENATED ORGANICS * UNSPECIFIED SOLVENT MIXTURES * WASTE OIL & MIXED OIL
Confirmed COC:	NONE SPECIFIED
Potential Description:	NONE SPECIFIED
Alias Name:	ALCOA SPORT PRODUCTS (1970-1978)
Alias Type:	Alternate Name
Alias Name:	7005014064
Alias Type:	APN
Alias Name:	CAD096418678
Alias Type:	EPA Identification Number
Alias Name:	19340465
Alias Type:	Envirostor ID Number

Completed Info:

Completed Area Name:	PROJECT WIDE
Completed Sub Area Name:	Not reported
Completed Document Type:	* Discovery
Completed Date:	01/16/1981
Comments:	FACILITY IDENTIFIED FAC ID LACE LACE-CHEM IN LIQ WASTE DISCH-LUBRICATING OILS,ALUM FINES,WATER MIXTURE,PERCHLORO- ETHYLENE. DEGREASING SOLVENT PUMPED INTO 55GAL DRUMS & STORED.
Completed Area Name:	PROJECT WIDE
Completed Sub Area Name:	Not reported
Completed Document Type:	Site Screening
Completed Date:	03/20/1987
Comments:	SITE SCREENING DONE CERCLIS SITE

HILLERICH & BRADSBY (Continued) **S100221673**

Future Area Name:	Not reported
Future Sub Area Name:	Not reported
Future Document Type:	Not reported
Future Due Date:	Not reported
Schedule Area Name:	Not reported
Schedule Sub Area Name:	Not reported
Schedule Document Type:	Not reported
Schedule Due Date:	Not reported
Schedule Revised Date:	Not reported

CHMIRS:

OES Incident Number:	099660
OES notification:	Not reported
OES Date:	Not reported
OES Time:	Not reported
Date Completed:	**02-NOV-90**
Property Use:	600
Agency Id Number:	19175
Agency Incident Number:	24452
Time Notified:	1107
Time Completed:	1150
Surrounding Area:	600
Estimated Temperature:	65
Property Management:	P
More Than Two Substances Involved?:	N
Resp Agncy Personel # Of Decontaminated:	0
Responding Agency Personel # Of Injuries:	0
Responding Agency Personel # Of Fatalities:	0
Others Number Of Decontaminated:	20
Others Number Of Injuries:	3
Others Number Of Fatalities:	0
Vehicle Make/year:	Not reported
Vehicle License Number:	Not reported
Vehicle State:	Not reported
Vehicle Id Number:	Not reported
CA DOT PUC/ICC Number:	Not reported
Company Name:	Not reported
Reporting Officer Name/ID:	DENNIS STUBBLEFIELD CAPT.
Report Date:	02-NOV-90
Facility Telephone:	213 941-9713
Waterway Involved:	Not reported
Waterway:	Not reported
Spill Site:	Not reported
Cleanup By:	Not reported
Containment:	Not reported
What Happened:	Not reported
Type:	Not reported
Measure:	Not reported
Other:	Not reported
Date/Time:	Not reported
Year:	88-92
Agency:	Not reported
Incident Date:	02-NOV-90
Admin Agency:	Not reported
Amount:	Not reported
Contained:	Not reported
Site Type:	Not reported

HILLERICH & BRADSBY (Continued) **S100221673**

E Date:	17-JUN-91
Substance:	Not reported
Unknown:	Not reported
Substance #2:	Not reported
Substance #3:	Not reported
Evacuations:	Not reported
Number of Injuries:	Not reported
Number of Fatalities:	Not reported
#1 Pipeline:	Not reported
#2 Pipeline:	Not reported
#3 Pipeline:	Not reported
#1 Vessel >= 300 Tons:	Not reported
#2 Vessel >= 300 Tons:	Not reported
#3 Vessel >= 300 Tons:	Not reported
Evacs:	Not reported
Injuries:	Not reported
Fatals:	Not reported
Comments:	Y
Description:	Not reported

EMI:

Year:	1987
County Code:	19
Air Basin:	SC
Facility ID:	8784
Air District Name:	SC
SIC Code:	3444
Air District Name:	SOUTH COAST AQMD
Community Health Air Pollution Info System:	Not reported
Consolidated Emission Reporting Rule:	Not reported
Total Organic Hydrocarbon Gases Tons/Yr:	15
Reactive Organic Gases Tons/Yr:	0
Carbon Monoxide Emissions Tons/Yr:	0
NOX - Oxides of Nitrogen Tons/Yr:	0
SOX - Oxides of Sulphur Tons/Yr:	0
Particulate Matter Tons/Yr:	0
Part. Matter 10 Micrometers and Smllr Tons/Yr:	0

Year:	1990
County Code:	19
Air Basin:	SC
Facility ID:	8784
Air District Name:	SC
SIC Code:	3444
Air District Name:	SOUTH COAST AQMD
Community Health Air Pollution Info System:	Not reported
Consolidated Emission Reporting Rule:	Not reported
Total Organic Hydrocarbon Gases Tons/Yr:	25
Reactive Organic Gases Tons/Yr:	3
Carbon Monoxide Emissions Tons/Yr:	0
NOX - Oxides of Nitrogen Tons/Yr:	0
SOX - Oxides of Sulphur Tons/Yr:	0
Particulate Matter Tons/Yr:	0
Part. Matter 10 Micrometers and Smllr Tons/Yr:	0

HIST CORTESE:

HILLERICH & BRADSBY (Continued) **S100221673**

Region: CORTESE
Facility County Code: 19
Reg By: CALSI
Reg Id: 13940465

123
SSW
1/4-1/2
0.465 mi.
2455 ft.

HERAEUS METAL PROCESSING LLC
15524 CARMENITA RD
SANTA FE SPRINGS, CA 90670

SLIC **S107147543**
HWP **N/A**
NPDES
ICE

Relative:
Lower

Actual:
75 ft.

SLIC:
Region: STATE
Facility Status: **Open - Assessment & Interim Remedial Action**
Status Date: 03/26/2010
Global Id: SL204922330
Lead Agency: LOS ANGELES RWQCB (REGION 4)
Lead Agency Case Number: Not reported
Latitude: 33.889045
Longitude: -118.046019
Case Type: Cleanup Program Site
Case Worker: LC
Local Agency: Not reported
RB Case Number: 0255
File Location: Regional Board
Potential Media Affected: Other Groundwater (uses other than drinking water), Soil, Soil Vapor
Potential Contaminants of Concern: Not reported
Site History: The Alondra Industrial Park (AIP) site has been occupied since the early 1970's by several industries involved in metal recycling, sheet metal fabrication, manufacturing of aluminum products, and precious metal recycling. Currently, only precious metal recycling activities are conducted at the AIP site. Site investigations started in the early 1990's. In 1997, soil impacted with volatile organic compounds (VOCs) was excavated and disposed of off-site. Since 2003, a soil vapor extraction (SVE) system operates at the site and removes VOCs from the soils beneath. Groundwater is impacted with VOCs. Groundwater monitoring activities are conducted on a semiannual basis. A dual-phase extraction/groundwater extraction system operated from 2010 to 2014. A dual-phase extraction/soil vapor extraction system operated from 2010 to 2014. VOCs-impacted groundwater was treated onsite and discharged under Los Angeles County Sanitation District (LACSD) industrial wastewater discharge permit. VOCs-impacted soil vapor was treated onsite and discharged to the atmosphere under Air Quality Management District (AQMD) permit. A sub-slab depressurizarion system is in place to mitigate the effects of soil vapor intrusion into indoor air at the site's buildings. To further treat VOCs in groundwater, enrollment under Waste Discharge Requirments Order No. R4-2014-0187 was granted to conduct injection of sodium lactate and bioaugmentation organisms. Injection activites were conducted in January 2015, under Monitoring and Reporting Program No. CI-10066. Injection results are being evaluated for performance.

Click here to access the California GeoTracker records for this facility:

HWP:
EPA Id: CAD060398229

HERAEUS METAL PROCESSING LLC (Continued) **S107147543**

Cleanup Status: OPERATING PERMIT
Latitude: 33.88792
Longitude: -118.0457
Facility Type: Permitted - Operating
Facility Size: Standardized Series B
Team: LORI KOCH
Supervisor: JOANNA LOUIE
Site Code: 300496, 200277
Assembly District: 57
Senate District: 32
Public Information Officer: Not reported
Public Information Officer: Not reported

Activities:

EPA Id: CAD060398229
Facility Type: Permitted - Operating
Unit Names: Not reported
Event Description: Mod Class 1 - No Prior Approval Required - FINAL PERMIT MODIFICATION
Actual Date: 06/22/2012

EPA Id: CAD060398229
Facility Type: Permitted - Operating
Unit Names: REFINERYKETTLES
Event Description: Mod Class 1 - No Prior Approval Required - FINAL PERMIT MODIFICATION (EFFECTIVE)
Actual Date: 12/13/2012

EPA Id: CAD060398229
Facility Type: Permitted - Operating
Unit Names: Not reported
Event Description: Mod Class 1 - No Prior Approval Required - FINAL PERMIT MODIFICATION
Actual Date: 03/18/2013

EPA Id: CAD060398229
Facility Type: Permitted - Operating
Unit Names: BALLMILLS(BM1-4), BLENDERS(B1-3), CONTAINERSTORAGE(S1), CRUCIBLEFURNACES(CF1-4), EVAPORATORS(EV1-6), FILTERPRESS(FP3-5), FILTERPRESSWASTEWATER(FP8/9), PREPSTORAGETANKS, REFINERYCRUDEPRECIPTTANKS(T1-19), REFINERYKETTLES, REFINERYSTORAGETANKS(WS1-3), SOLIDWASTECONTAINER, TRAYFURNACE(TF1,TF2,TF3), WASTEWATERTANKS(A,B,C,D,H,N)
Event Description: New Operating Permit - DRAFT PERMIT
Actual Date: 12/18/1997

EPA Id: CAD060398229
Facility Type: Permitted - Operating
Unit Names: BALLMILLS(BM1-4), BLENDERS(B1-3), CONTAINERSTORAGE(S1), CRUCIBLEFURNACES(CF1-4), EVAPORATORS(EV1-6), FILTERPRESS(FP3-5), FILTERPRESSWASTEWATER(FP8/9), PREPSTORAGETANKS, REFINERYCRUDEPRECIPTTANKS(T1-19), REFINERYKETTLES, REFINERYSTORAGETANKS(WS1-3), S1-A, SOLIDWASTECONTAINER, TRAYFURNACE(TF1,TF2,TF3), WASTEWATERTANKS(A,B,C,D,H,N)
Event Description: Renewal - With Changes - APPLICATION PART B RECEIVED
Actual Date: 12/04/2007

EPA Id: CAD060398229
Facility Type: Permitted - Operating
Unit Names: BALLMILLS(BM1-4), BLENDERS(B1-3), CONTAINERSTORAGE(S1), CRUCIBLEFURNACES(CF1-4), EVAPORATORS(EV1-6), FILTERPRESS(FP3-5),

HERAEUS METAL PROCESSING LLC (Continued) **S107147543**

FILTERPRESSWASTEWATER(FP8/9), PREPSTORAGETANKS, REFINERYCRUDEPRECIPTTANKS(T1-19), REFINERYKETTLES, REFINERYSTORAGETANKS(WS1-3), S1-A, SOLIDWASTECONTAINER, TRAYFURNACE(TF1,TF2,TF3), WASTEWATERTANKS(A,B,C,D,H,N)
Event Description: Renewal - With Changes - DISCLOSURE (CLEARED)
Actual Date: 12/23/2008

EPA Id: CAD060398229
Facility Type: Permitted - Operating
Unit Names: Not reported
Event Description: Mod Class 1 - No Prior Approval Required - FINAL PERMIT MODIFICATION
Actual Date: 04/21/2011

EPA Id: CAD060398229
Facility Type: Permitted - Operating
Unit Names: BALLMILLS(BM1-4), BLENDERS(B1-3), CONTAINERSTORAGE(S1), CRUCIBLEFURNACES(CF1-4), EVAPORATORS(EV1-6), FILTERPRESS(FP3-5), FILTERPRESSWASTEWATER(FP8/9), PREPSTORAGETANKS, REFINERYCRUDEPRECIPTTANKS(T1-19), REFINERYKETTLES, REFINERYSTORAGETANKS(WS1-3), S1-A, SOLIDWASTECONTAINER, TRAYFURNACE(TF1,TF2,TF3), WASTEWATERTANKS(A,B,C,D,H,N)
Event Description: Renewal - With Changes - APPLICATION PART A RECEIVED
Actual Date: 12/04/2007

EPA Id: CAD060398229
Facility Type: Permitted - Operating
Unit Names: BALLMILLS(BM1-4), BLENDERS(B1-3), CONTAINERSTORAGE(S1), CRUCIBLEFURNACES(CF1-4), EVAPORATORS(EV1-6), FILTERPRESS(FP3-5), FILTERPRESSWASTEWATER(FP8/9), PREPSTORAGETANKS, REFINERYCRUDEPRECIPTTANKS(T1-19), REFINERYKETTLES, REFINERYSTORAGETANKS(WS1-3), S1-A, SOLIDWASTECONTAINER, TRAYFURNACE(TF1,TF2,TF3), WASTEWATERTANKS(A,B,C,D,H,N)
Event Description: Renewal - With Changes - 1ST NOTICE OF DEFICIENCY ISSUED
Actual Date: 05/14/2008

EPA Id: CAD060398229
Facility Type: Permitted - Operating
Unit Names: Not reported
Event Description: Mod Class 2 - 2 or More Units - FINAL PERMIT MODIFICATION
Actual Date: 10/31/2006

EPA Id: CAD060398229
Facility Type: Permitted - Operating
Unit Names: Not reported
Event Description: Mod Class 1 - No Prior Approval Required - FINAL PERMIT MODIFICATION (EFFECTIVE)
Actual Date: 12/08/2011

EPA Id: CAD060398229
Facility Type: Permitted - Operating
Unit Names: BALLMILLS(BM1-4), BLENDERS(B1-3), CONTAINERSTORAGE(S1), CRUCIBLEFURNACES(CF1-4), EVAPORATORS(EV1-6), FILTERPRESS(FP3-5), FILTERPRESSWASTEWATER(FP8/9), PREPSTORAGETANKS, REFINERYCRUDEPRECIPTTANKS(T1-19), REFINERYKETTLES, REFINERYSTORAGETANKS(WS1-3), SOLIDWASTECONTAINER, TRAYFURNACE(TF1,TF2,TF3), WASTEWATERTANKS(A,B,C,D,H,N)
Event Description: New Operating Permit - FINAL PERMIT
Actual Date: 04/29/1998

HERAEUS METAL PROCESSING LLC (Continued) **S107147543**

EPA Id: CAD060398229
Facility Type: Permitted - Operating
Unit Names: Not reported
Event Description: Mod Class 1 - No Prior Approval Required - FINAL PERMIT MODIFICATION
Actual Date: 01/25/2013

EPA Id: CAD060398229
Facility Type: Permitted - Operating
Unit Names: BALLMILLS(BM1-4), BLENDERS(B1-3), CONTAINERSTORAGE(S1), CRUCIBLEFURNACES(CF1-4), EVAPORATORS(EV1-6), FILTERPRESS(FP3-5), FILTERPRESSWASTEWATER(FP8/9), PREPSTORAGETANKS, REFINERYCRUDEPRECIPTTANKS(T1-19), REFINERYKETTLES, REFINERYSTORAGETANKS(WS1-3), SOLIDWASTECONTAINER, TRAYFURNACE(TF1,TF2,TF3), WASTEWATERTANKS(A,B,C,D,H,N)
Event Description: New Operating Permit - APPLICATION PART B RECEIVED
Actual Date: 06/23/1997

EPA Id: CAD060398229
Facility Type: Permitted - Operating
Unit Names: Not reported
Event Description: Mod Class 2 - 2 or More Units - FINAL PERMIT MODIFICATION (EFFECTIVE)
Actual Date: 10/31/2006

EPA Id: CAD060398229
Facility Type: Permitted - Operating
Unit Names: REFINERYKETTLES
Event Description: Mod Class 1 - No Prior Approval Required - FINAL PERMIT MODIFICATION
Actual Date: 12/13/2012

EPA Id: CAD060398229
Facility Type: Permitted - Operating
Unit Names: Not reported
Event Description: Mod Class 2 - 2 or More Units - FINAL PERMIT MODIFICATION
Actual Date: 10/05/2007

EPA Id: CAD060398229
Facility Type: Permitted - Operating
Unit Names: BALLMILLS(BM1-4), BLENDERS(B1-3), CONTAINERSTORAGE(S1), CRUCIBLEFURNACES(CF1-4), EVAPORATORS(EV1-6), FILTERPRESS(FP3-5), FILTERPRESSWASTEWATER(FP8/9), PREPSTORAGETANKS, REFINERYCRUDEPRECIPTTANKS(T1-19), REFINERYKETTLES, REFINERYSTORAGETANKS(WS1-3), SOLIDWASTECONTAINER, TRAYFURNACE(TF1,TF2,TF3), WASTEWATERTANKS(A,B,C,D,H,N)
Event Description: New Operating Permit - FINAL PART A & PART B RECEIVED
Actual Date: 12/18/1997

EPA Id: CAD060398229
Facility Type: Permitted - Operating
Unit Names: REFINERYCRUDEPRECIPTTANKS(T1-19)
Event Description: Mod Class 1 - No Prior Approval Required - FINAL PERMIT MODIFICATION (EFFECTIVE)
Actual Date: 10/19/2012

EPA Id: CAD060398229
Facility Type: Permitted - Operating
Unit Names: BALLMILLS(BM1-4), BLENDERS(B1-3), CONTAINERSTORAGE(S1), CRUCIBLEFURNACES(CF1-4), EVAPORATORS(EV1-6), FILTERPRESS(FP3-5), FILTERPRESSWASTEWATER(FP8/9), PREPSTORAGETANKS,

HERAEUS METAL PROCESSING LLC (Continued) **S107147543**

REFINERYCRUDEPRECIPTTANKS(T1-19), REFINERYKETTLES, REFINERYSTORAGETANKS(WS1-3), S1-A, SOLIDWASTECONTAINER, TRAYFURNACE(TF1,TF2,TF3), WASTEWATERTANKS(A,B,C,D,H,N)
Event Description: Renewal - With Changes - PUBLIC COMMENT (END)
Actual Date: 06/24/2011

EPA Id: CAD060398229
Facility Type: Permitted - Operating
Unit Names: Not reported
Event Description: Mod Class 1 - No Prior Approval Required - FINAL PERMIT MODIFICATION
Actual Date: 06/08/2012

EPA Id: CAD060398229
Facility Type: Permitted - Operating
Unit Names: Not reported
Event Description: Mod Class 2 - 2 or More Units - CEQA DETERMINATION
Actual Date: 10/31/2006

EPA Id: CAD060398229
Facility Type: Permitted - Operating
Unit Names: Not reported
Event Description: Mod Class 1 - No Prior Approval Required - FINAL PERMIT MODIFICATION (EFFECTIVE)
Actual Date: 11/17/2015

EPA Id: CAD060398229
Facility Type: Permitted - Operating
Unit Names: BALLMILLS(BM1-4), BLENDERS(B1-3), CONTAINERSTORAGE(S1), CRUCIBLEFURNACES(CF1-4), EVAPORATORS(EV1-6), FILTERPRESS(FP3-5), FILTERPRESSWASTEWATER(FP8/9), PREPSTORAGETANKS, REFINERYCRUDEPRECIPTTANKS(T1-19), REFINERYKETTLES, REFINERYSTORAGETANKS(WS1-3), SOLIDWASTECONTAINER, TRAYFURNACE(TF1,TF2,TF3), WASTEWATERTANKS(A,B,C,D,H,N)
Event Description: New Operating Permit - PUBLIC COMMENT (END)
Actual Date: 02/01/1998

EPA Id: CAD060398229
Facility Type: Permitted - Operating
Unit Names: BALLMILLS(BM1-4), BLENDERS(B1-3), CONTAINERSTORAGE(S1), CRUCIBLEFURNACES(CF1-4), EVAPORATORS(EV1-6), FILTERPRESS(FP3-5), FILTERPRESSWASTEWATER(FP8/9), PREPSTORAGETANKS, REFINERYCRUDEPRECIPTTANKS(T1-19), REFINERYKETTLES, REFINERYSTORAGETANKS(WS1-3), S1-A, SOLIDWASTECONTAINER, TRAYFURNACE(TF1,TF2,TF3), WASTEWATERTANKS(A,B,C,D,H,N)
Event Description: Renewal - With Changes - ADMINISTRATIVE REVIEW COMPLETE
Actual Date: 12/27/2007

EPA Id: CAD060398229
Facility Type: Permitted - Operating
Unit Names: REFINERYCRUDEPRECIPTTANKS(T1-19)
Event Description: Mod Class 1 - No Prior Approval Required - FINAL PERMIT MODIFICATION
Actual Date: 10/19/2012

EPA Id: CAD060398229
Facility Type: Permitted - Operating
Unit Names: BALLMILLS(BM1-4), BLENDERS(B1-3), CONTAINERSTORAGE(S1), CRUCIBLEFURNACES(CF1-4), EVAPORATORS(EV1-6), FILTERPRESS(FP3-5), FILTERPRESSWASTEWATER(FP8/9), PREPSTORAGETANKS,

HERAEUS METAL PROCESSING LLC (Continued) **S107147543**

REFINERYCRUDEPRECIPTTANKS(T1-19), REFINERYKETTLES, REFINERYSTORAGETANKS(WS1-3), S1-A, SOLIDWASTECONTAINER, TRAYFURNACE(TF1,TF2,TF3), WASTEWATERTANKS(A,B,C,D,H,N)
Event Description: Renewal - With Changes - FINAL PERMIT RENEWAL
Actual Date: 09/26/2011

EPA Id: CAD060398229
Facility Type: Permitted - Operating
Unit Names: Not reported
Event Description: Mod Class 1 - No Prior Approval Required - FINAL PERMIT MODIFICATION
Actual Date: 12/08/2011

EPA Id: CAD060398229
Facility Type: Permitted - Operating
Unit Names: Not reported
Event Description: Mod Class 2 - 2 or More Units - PUBLIC COMMENT (PUBLIC MEETING)
Actual Date: 12/07/2014

EPA Id: CAD060398229
Facility Type: Permitted - Operating
Unit Names: Not reported
Event Description: Mod Class 1 - No Prior Approval Required - FINAL PERMIT MODIFICATION
Actual Date: 11/17/2015

EPA Id: CAD060398229
Facility Type: Permitted - Operating
Unit Names: BALLMILLS(BM1-4), BLENDERS(B1-3), CONTAINERSTORAGE(S1), CRUCIBLEFURNACES(CF1-4), EVAPORATORS(EV1-6), FILTERPRESS(FP3-5), FILTERPRESSWASTEWATER(FP8/9), PREPSTORAGETANKS, REFINERYCRUDEPRECIPTTANKS(T1-19), REFINERYKETTLES, REFINERYSTORAGETANKS(WS1-3), SOLIDWASTECONTAINER, TRAYFURNACE(TF1,TF2,TF3), WASTEWATERTANKS(A,B,C,D,H,N)
Event Description: New Operating Permit - PUBLIC COMMENT (BEGIN)
Actual Date: 12/18/1997

EPA Id: CAD060398229
Facility Type: Permitted - Operating
Unit Names: BALLMILLS(BM1-4), BLENDERS(B1-3), CONTAINERSTORAGE(S1), CRUCIBLEFURNACES(CF1-4), EVAPORATORS(EV1-6), FILTERPRESS(FP3-5), FILTERPRESSWASTEWATER(FP8/9), PREPSTORAGETANKS, REFINERYCRUDEPRECIPTTANKS(T1-19), REFINERYKETTLES, REFINERYSTORAGETANKS(WS1-3), S1-A, SOLIDWASTECONTAINER, TRAYFURNACE(TF1,TF2,TF3), WASTEWATERTANKS(A,B,C,D,H,N)
Event Description: Renewal - With Changes - FINAL PART A & PART B RECEIVED
Actual Date: 05/27/2010

EPA Id: CAD060398229
Facility Type: Permitted - Operating
Unit Names: BALLMILLS(BM1-4), BLENDERS(B1-3), CONTAINERSTORAGE(S1), CRUCIBLEFURNACES(CF1-4), EVAPORATORS(EV1-6), FILTERPRESS(FP3-5), FILTERPRESSWASTEWATER(FP8/9), PREPSTORAGETANKS, REFINERYCRUDEPRECIPTTANKS(T1-19), REFINERYKETTLES, REFINERYSTORAGETANKS(WS1-3), S1-A, SOLIDWASTECONTAINER, TRAYFURNACE(TF1,TF2,TF3), WASTEWATERTANKS(A,B,C,D,H,N)
Event Description: Renewal - With Changes - FINAL CEQA
Actual Date: 09/26/2011

HERAEUS METAL PROCESSING LLC (Continued) **S107147543**

EPA Id: CAD060398229
Facility Type: Permitted - Operating
Unit Names: BALLMILLS(BM1-4), BLENDERS(B1-3), CONTAINERSTORAGE(S1), CRUCIBLEFURNACES(CF1-4), EVAPORATORS(EV1-6), FILTERPRESS(FP3-5), FILTERPRESSWASTEWATER(FP8/9), PREPSTORAGETANKS, REFINERYCRUDEPRECIPTTANKS(T1-19), REFINERYKETTLES, REFINERYSTORAGETANKS(WS1-3), S1-A, SOLIDWASTECONTAINER, TRAYFURNACE(TF1,TF2,TF3), WASTEWATERTANKS(A,B,C,D,H,N)
Event Description: Renewal - With Changes - FINAL PERMIT RENEWAL (EFFECTIVE)
Actual Date: 10/31/2011

EPA Id: CAD060398229
Facility Type: Permitted - Operating
Unit Names: Not reported
Event Description: Mod Class 1 - No Prior Approval Required - FINAL PERMIT MODIFICATION (EFFECTIVE)
Actual Date: 01/25/2013

EPA Id: CAD060398229
Facility Type: Permitted - Operating
Unit Names: Not reported
Event Description: Mod Class 2 - 2 or More Units - FINAL PERMIT MODIFICATION (EFFECTIVE)
Actual Date: 10/05/2007

EPA Id: CAD060398229
Facility Type: Permitted - Operating
Unit Names: Not reported
Event Description: Mod Class 2 - 2 or More Units - PUBLIC COMMENT (END)
Actual Date: 09/04/2006

EPA Id: CAD060398229
Facility Type: Permitted - Operating
Unit Names: BALLMILLS(BM1-4), BLENDERS(B1-3), CONTAINERSTORAGE(S1), CRUCIBLEFURNACES(CF1-4), EVAPORATORS(EV1-6), FILTERPRESS(FP3-5), FILTERPRESSWASTEWATER(FP8/9), PREPSTORAGETANKS, REFINERYCRUDEPRECIPTTANKS(T1-19), REFINERYKETTLES, REFINERYSTORAGETANKS(WS1-3), S1-A, SOLIDWASTECONTAINER, TRAYFURNACE(TF1,TF2,TF3), WASTEWATERTANKS(A,B,C,D,H,N)
Event Description: Renewal - With Changes - PUBLIC COMMENT (BEGIN)
Actual Date: 05/10/2011

EPA Id: CAD060398229
Facility Type: Permitted - Operating
Unit Names: BALLMILLS(BM1-4), BLENDERS(B1-3), CONTAINERSTORAGE(S1), CRUCIBLEFURNACES(CF1-4), EVAPORATORS(EV1-6), FILTERPRESS(FP3-5), FILTERPRESSWASTEWATER(FP8/9), PREPSTORAGETANKS, REFINERYCRUDEPRECIPTTANKS(T1-19), REFINERYKETTLES, REFINERYSTORAGETANKS(WS1-3), S1-A, SOLIDWASTECONTAINER, TRAYFURNACE(TF1,TF2,TF3), WASTEWATERTANKS(A,B,C,D,H,N)
Event Description: Renewal - With Changes - FINAL PERMIT RENEWAL (EXPIRES)
Actual Date: 10/31/2021

EPA Id: CAD060398229
Facility Type: Permitted - Operating
Unit Names: BALLMILLS(BM1-4), BLENDERS(B1-3), CONTAINERSTORAGE(S1), CRUCIBLEFURNACES(CF1-4), EVAPORATORS(EV1-6), FILTERPRESS(FP3-5), FILTERPRESSWASTEWATER(FP8/9), PREPSTORAGETANKS, REFINERYCRUDEPRECIPTTANKS(T1-19), REFINERYKETTLES,

HERAEUS METAL PROCESSING LLC (Continued) **S107147543**

REFINERYSTORAGETANKS(WS1-3), SOLIDWASTECONTAINER, TRAYFURNACE(TF1,TF2,TF3), WASTEWATERTANKS(A,B,C,D,H,N)
Event Description: New Operating Permit - FINAL PERMIT (EXPIRES)
Actual Date: 05/30/2008

EPA Id: CAD060398229
Facility Type: Permitted - Operating
Unit Names: BALLMILLS(BM1-4), BLENDERS(B1-3), CONTAINERSTORAGE(S1), CRUCIBLEFURNACES(CF1-4), EVAPORATORS(EV1-6), FILTERPRESS(FP3-5), FILTERPRESSWASTEWATER(FP8/9), PREPSTORAGETANKS, REFINERYCRUDEPRECIPTTANKS(T1-19), REFINERYKETTLES, REFINERYSTORAGETANKS(WS1-3), S1-A, SOLIDWASTECONTAINER, TRAYFURNACE(TF1,TF2,TF3), WASTEWATERTANKS(A,B,C,D,H,N)
Event Description: Renewal - With Changes - CALL-IN LETTER ISSUED
Actual Date: 01/12/2007

EPA Id: CAD060398229
Facility Type: Permitted - Operating
Unit Names: Not reported
Event Description: Mod Class 2 - 2 or More Units - PUBLIC COMMENT (BEGIN)
Actual Date: 11/11/2004

EPA Id: CAD060398229
Facility Type: Permitted - Operating
Unit Names: Not reported
Event Description: Mod Class 2 - 2 or More Units - CEQA DETERMINATION
Actual Date: 10/05/2007

EPA Id: CAD060398229
Facility Type: Permitted - Operating
Unit Names: Not reported
Event Description: Mod Class 2 - 2 or More Units - PUBLIC COMMENT (PUBLIC MEETING)
Actual Date: 08/10/2006

EPA Id: CAD060398229
Facility Type: Permitted - Operating
Unit Names: BALLMILLS(BM1-4), BLENDERS(B1-3), CONTAINERSTORAGE(S1), CRUCIBLEFURNACES(CF1-4), EVAPORATORS(EV1-6), FILTERPRESS(FP3-5), FILTERPRESSWASTEWATER(FP8/9), PREPSTORAGETANKS, REFINERYCRUDEPRECIPTTANKS(T1-19), REFINERYKETTLES, REFINERYSTORAGETANKS(WS1-3), S1-A, SOLIDWASTECONTAINER, TRAYFURNACE(TF1,TF2,TF3), WASTEWATERTANKS(A,B,C,D,H,N)
Event Description: Renewal - With Changes - TECHNICAL COMPLETE LETTER
Actual Date: 05/27/2010

EPA Id: CAD060398229
Facility Type: Permitted - Operating
Unit Names: Not reported
Event Description: Mod Class 1* - Prior Approval Required - FINAL PERMIT MODIFICATION
Actual Date: 09/18/2000

EPA Id: CAD060398229
Facility Type: Permitted - Operating
Unit Names: BALLMILLS(BM1-4), BLENDERS(B1-3), CONTAINERSTORAGE(S1), CRUCIBLEFURNACES(CF1-4), EVAPORATORS(EV1-6), FILTERPRESS(FP3-5), FILTERPRESSWASTEWATER(FP8/9), PREPSTORAGETANKS, REFINERYCRUDEPRECIPTTANKS(T1-19), REFINERYKETTLES,

HERAEUS METAL PROCESSING LLC (Continued) **S107147543**

REFINERYSTORAGETANKS(WS1-3), SOLIDWASTECONTAINER, TRAYFURNACE(TF1,TF2,TF3), WASTEWATERTANKS(A,B,C,D,H,N)
Event Description: New Operating Permit - FINAL PERMIT (EFFECTIVE)
Actual Date: 06/02/1998

EPA Id: CAD060398229
Facility Type: Permitted - Operating
Unit Names: Not reported
Event Description: Mod Class 1 - No Prior Approval Required - FINAL PERMIT MODIFICATION (EFFECTIVE)
Actual Date: 03/18/2013

EPA Id: CAD060398229
Facility Type: Permitted - Operating
Unit Names: Not reported
Event Description: Mod Class 2 - 2 or More Units - PUBLIC COMMENT (END)
Actual Date: 01/10/2005

EPA Id: CAD060398229
Facility Type: Permitted - Operating
Unit Names: Not reported
Event Description: Mod Class 2 - 2 or More Units - PUBLIC COMMENT (BEGIN)
Actual Date: 07/07/2006

Closure:
EPA Id: CAD060398229
Facility Type: Permitted - Operating
Unit Names: BIF1
Event Description: Closure Administrative - ISSUE CLOSURE VERIFICATION
Actual Date: 07/03/2013

EPA Id: CAD060398229
Facility Type: Permitted - Operating
Unit Names: S1-A
Event Description: Closure - ISSUE CLOSURE VERIFICATION
Actual Date: 01/27/2012

EPA Id: CAD060398229
Facility Type: Permitted - Operating
Unit Names: S1-A
Event Description: Closure - RECEIVE CLOSURE CERTIFICATION
Actual Date: 01/17/2012

Alias:
EPA Id: CAD060398229
Facility Type: Permitted - Operating
Alias Type: Project Code (Site Code)
Alias: 300496

EPA Id: CAD060398229
Facility Type: Permitted - Operating
Alias Type: Project Code (Site Code)
Alias: 200277

EPA Id: CAD060398229
Facility Type: Permitted - Operating
Alias Type: FRS

HERAEUS METAL PROCESSING LLC (Continued) **S107147543**

Alias: 110002421264

EPA Id: CAD060398229
Facility Type: Permitted - Operating
Alias Type: Alternate Name
Alias: HERAEUS METAL PROCESSING INC

NPDES:

Npdes Number:	CAS000001
Facility Status:	Active
Agency Id:	0
Region:	4
Regulatory Measure Id:	191049
Order No:	97-03-DWQ
Regulatory Measure Type:	Enrollee
Place Id:	Not reported
WDID:	4 19I015954
Program Type:	Industrial
Adoption Date Of Regulatory Measure:	Not reported
Effective Date Of Regulatory Measure:	07/18/2000
Expiration Date Of Regulatory Measure:	Not reported
Termination Date Of Regulatory Measure:	Not reported
Discharge Name:	Heraeus Precious Metals North America LLC
Discharge Address:	15524 Carmenita Road
Discharge City:	Santa Fe Springs
Discharge State:	California
Discharge Zip:	90670
RECEIVED DATE:	Not reported
PROCESSED DATE:	Not reported
STATUS CODE NAME:	Not reported
STATUS DATE:	Not reported
PLACE SIZE:	Not reported
PLACE SIZE UNIT:	Not reported
FACILITY CONTACT NAME:	Not reported
FACILITY CONTACT TITLE:	Not reported
FACILITY CONTACT PHONE:	Not reported
FACILITY CONTACT PHONE EXT:	Not reported
FACILITY CONTACT EMAIL:	Not reported
OPERATOR NAME:	Not reported
OPERATOR ADDRESS:	Not reported
OPERATOR CITY:	Not reported
OPERATOR STATE:	Not reported
OPERATOR ZIP:	Not reported
OPERATOR CONTACT NAME:	Not reported
OPERATOR CONTACT TITLE:	Not reported
OPERATOR CONTACT PHONE:	Not reported
OPERATOR CONTACT PHONE EXT:	Not reported
OPERATOR CONTACT EMAIL:	Not reported
OPERATOR TYPE:	Not reported
DEVELOPER NAME:	Not reported
DEVELOPER ADDRESS:	Not reported
DEVELOPER CITY:	Not reported
DEVELOPER STATE:	Not reported
DEVELOPER ZIP:	Not reported
DEVELOPER CONTACT NAME:	Not reported
DEVELOPER CONTACT TITLE:	Not reported

HERAEUS METAL PROCESSING LLC (Continued) **S107147543**

CONSTYPE LINEAR UTILITY IND:	Not reported
EMERGENCY PHONE NO:	Not reported
EMERGENCY PHONE EXT:	Not reported
CONSTYPE ABOVE GROUND IND:	Not reported
CONSTYPE BELOW GROUND IND:	Not reported
CONSTYPE CABLE LINE IND:	Not reported
CONSTYPE COMM LINE IND:	Not reported
CONSTYPE COMMERTIAL IND:	Not reported
CONSTYPE ELECTRICAL LINE IND:	Not reported
CONSTYPE GAS LINE IND:	Not reported
CONSTYPE INDUSTRIAL IND:	Not reported
CONSTYPE OTHER DESRIPTION:	Not reported
CONSTYPE OTHER IND:	Not reported
CONSTYPE RECONS IND:	Not reported
CONSTYPE RESIDENTIAL IND:	Not reported
CONSTYPE TRANSPORT IND:	Not reported
CONSTYPE UTILITY DESCRIPTION:	Not reported
CONSTYPE UTILITY IND:	Not reported
CONSTYPE WATER SEWER IND:	Not reported
DIR DISCHARGE USWATER IND:	Not reported
RECEIVING WATER NAME:	Not reported
CERTIFIER NAME:	Not reported
CERTIFIER TITLE:	Not reported
CERTIFICATION DATE:	Not reported
PRIMARY SIC:	Not reported
SECONDARY SIC:	Not reported
TERTIARY SIC:	Not reported
Npdes Number:	Not reported
Facility Status:	Not reported
Agency Id:	Not reported
Region:	4
Regulatory Measure Id:	191049
Order No:	Not reported
Regulatory Measure Type:	Industrial
Place Id:	Not reported
WDID:	4 19I015954
Program Type:	Not reported
Adoption Date Of Regulatory Measure:	Not reported
Effective Date Of Regulatory Measure:	Not reported
Expiration Date Of Regulatory Measure:	Not reported
Termination Date Of Regulatory Measure:	Not reported
Discharge Name:	Not reported
Discharge Address:	Not reported
Discharge City:	Not reported
Discharge State:	Not reported
Discharge Zip:	Not reported
RECEIVED DATE:	5/9/2008
PROCESSED DATE:	7/18/2000
STATUS CODE NAME:	Active
STATUS DATE:	7/18/2000
PLACE SIZE:	4
PLACE SIZE UNIT:	52
FACILITY CONTACT NAME:	Peter Eckert
FACILITY CONTACT TITLE:	Not reported
FACILITY CONTACT PHONE:	562-483-1830
FACILITY CONTACT PHONE EXT:	Not reported

HERAEUS METAL PROCESSING LLC (Continued) **S107147543**

FACILITY CONTACT EMAIL:	Not reported
OPERATOR NAME:	Heraeus Metal Processing Inc
OPERATOR ADDRESS:	15524 carmenita rd
OPERATOR CITY:	Santa Fe Springs
OPERATOR STATE:	California
OPERATOR ZIP:	90670
OPERATOR CONTACT NAME:	Peter Eckert
OPERATOR CONTACT TITLE:	Not reported
OPERATOR CONTACT PHONE:	562-483-1830
OPERATOR CONTACT PHONE EXT:	Not reported
OPERATOR CONTACT EMAIL:	Not reported
OPERATOR TYPE:	Private Business
DEVELOPER NAME:	Not reported
DEVELOPER ADDRESS:	Not reported
DEVELOPER CITY:	Not reported
DEVELOPER STATE:	California
DEVELOPER ZIP:	Not reported
DEVELOPER CONTACT NAME:	Not reported
DEVELOPER CONTACT TITLE:	Not reported
CONSTYPE LINEAR UTILITY IND:	Not reported
EMERGENCY PHONE NO:	562-921-7464
EMERGENCY PHONE EXT:	Not reported
CONSTYPE ABOVE GROUND IND:	Not reported
CONSTYPE BELOW GROUND IND:	Not reported
CONSTYPE CABLE LINE IND:	Not reported
CONSTYPE COMM LINE IND:	Not reported
CONSTYPE COMMERTIAL IND:	Not reported
CONSTYPE ELECTRICAL LINE IND:	Not reported
CONSTYPE GAS LINE IND:	Not reported
CONSTYPE INDUSTRIAL IND:	Not reported
CONSTYPE OTHER DESRIPTION:	Not reported
CONSTYPE OTHER IND:	Not reported
CONSTYPE RECONS IND:	Not reported
CONSTYPE RESIDENTIAL IND:	Not reported
CONSTYPE TRANSPORT IND:	Not reported
CONSTYPE UTILITY DESCRIPTION:	Not reported
CONSTYPE UTILITY IND:	Not reported
CONSTYPE WATER SEWER IND:	Not reported
DIR DISCHARGE USWATER IND:	Not reported
RECEIVING WATER NAME:	Pacific Ocean
CERTIFIER NAME:	Not reported
CERTIFIER TITLE:	Not reported
CERTIFICATION DATE:	Not reported
PRIMARY SIC:	3341-Secondary Smelting and Refining of Nonferrous Metals
SECONDARY SIC:	Not reported
TERTIARY SIC:	Not reported

ICE:

Envirostor ID:	3001425
EPA ID:	CAD060398229
Site Type:	INSPECTION
Facility Status:	No Action

Enforcement:

Action Type:	Consent Order with Enforcement and Settlement - Federal CA/FO (385)
Action Date:	08/27/2003

HERAEUS METAL PROCESSING LLC (Continued) **S107147543**

Action Type: Consent Order with Enforcement and Settlement - Federal CA/FO (385)
Action Date: 01/21/2004

Action Type: Consent Order with Enforcement and Settlement - Federal CA/FO (385)
Action Date: 01/03/2007

Action Type: Consent Order with Enforcement and Settlement - Federal CA/FO (385)
Action Date: 12/26/2008

Action Type: Consent Order with Enforcement and Settlement - Federal CA/FO (385)
Action Date: 08/28/2007

Action Type: Consent Order with Enforcement and Settlement - Federal CA/FO (385)
Action Date: 12/15/2011

Action Type: Consent Order with Enforcement and Settlement - Federal CA/FO (385)
Action Date: 05/14/2013

Action Type: Consent Order with Enforcement and Settlement - Federal CA/FO (385)
Action Date: 10/06/2010

Inspection:
Action Type: Compliance Evaluation Inspection - Standardized Permit
Action Date: 06/02/2009
Violation Class: Class 1, Class 2
RTC Date: 10/06/2010

Action Type: Financial Records Review - Standardized Permit
Action Date: 03/05/2007
Violation Class: No Violations
RTC Date: Not reported

Action Type: Financial Records Review - Treatment, Storage and Disposal
Action Date: 06/16/2006
Violation Class: No Violations
RTC Date: Not reported

Action Type: Compliance Evaluation Inspection - Treatment, Storage and Disposal
Action Date: 01/20/2004
Violation Class: Class 1, Minor
RTC Date: 01/03/2007

Action Type: Compliance Evaluation Inspection - Standardized Permit
Action Date: 03/26/2002
Violation Class: Class 1, Class 2, Minor
RTC Date: 01/21/2004

Action Type: Financial Records Review - Standardized Permit
Action Date: 02/04/2008
Violation Class: No Violations
RTC Date: Not reported

Action Type: Compliance Evaluation Inspection - Standardized Permit
Action Date: 02/28/2001
Violation Class: Class 1, Class 2, Minor
RTC Date: 09/26/2001

HERAEUS METAL PROCESSING LLC (Continued) **S107147543**

Action Type: Facility Self Disclosure - Treatment, Storage and Disposal
Action Date: 10/21/2003
Violation Class: Class 1
RTC Date: 05/14/2004

Action Type: Compliance Evaluation Inspection - Standardized Permit
Action Date: 08/23/1999
Violation Class: Minor
RTC Date: 08/24/1999

Action Type: Financial Records Review - Standardized Permit
Action Date: 04/28/2010
Violation Class: No Violations
RTC Date: Not reported

Action Type: Financial Records Review - Standardized Permit
Action Date: 11/16/2011
Violation Class: No Violations
RTC Date: Not reported

Action Type: Compliance Evaluation Inspection - Standardized Permit
Action Date: 06/17/2008
Violation Class: Class 1, Minor
RTC Date: 12/26/2008

Action Type: Financial Records Review - Standardized Permit
Action Date: 03/10/2009
Violation Class: No Violations
RTC Date: Not reported

Action Type: Financial Records Review - Standardized Permit
Action Date: 05/29/2001
Violation Class: No Violations
RTC Date: Not reported

Action Type: Financial Records Review - Treatment, Storage and Disposal
Action Date: 02/19/2004
Violation Class: No Violations
RTC Date: Not reported

Action Type: Compliance Evaluation Inspection - Standardized Permit
Action Date: 03/19/2007
Violation Class: Class 1
RTC Date: 07/16/2007

Action Type: Compliance Evaluation Inspection - Standardized Permit
Action Date: 06/29/2011
Violation Class: Class 1, Minor
RTC Date: 08/04/2011

Action Type: Compliance Evaluation Inspection - Standardized Permit
Action Date: 05/21/2012
Violation Class: Class 2, Minor
RTC Date: 05/14/2013

Action Type: Compliance Evaluation Inspection - Standardized Permit
Action Date: 04/26/2010

HERAEUS METAL PROCESSING LLC (Continued) **S107147543**

Violation Class: Class 2, Minor
RTC Date: 05/28/2010

Action Type: Financial Records Review - Standardized Permit
Action Date: 07/23/2012
Violation Class: No Violations
RTC Date: Not reported

Action Type: Compliance Evaluation Inspection - Standardized Permit
Action Date: 06/25/2013
Violation Class: Class 2
RTC Date: 02/12/2014

Action Type: Financial Records Review - Standardized Permit
Action Date: 06/25/2013
Violation Class: No Violations
RTC Date: Not reported

Action Type: Compliance Evaluation Inspection - Standardized Permit
Action Date: 06/29/2015
Violation Class: Minor
RTC Date: 08/14/2015

Action Type: Financial Records Review - Standardized Permit
Action Date: 08/05/2015
Violation Class: No Violations
RTC Date: Not reported

AG124 **BEAR STATE A/C SERVICES** **SLIC U001565005**
NW **13139 ROSECRANS** **HIST CORTESE N/A**
1/4-1/2 **SANTA FE SPRINGS, CA 90670**
0.480 mi.
2532 ft. **Site 1 of 2 in cluster AG**

Relative:
Higher

Actual:
84 ft.

SLIC:
Region: STATE
Facility Status: **Completed - Case Closed**
Status Date: 04/13/1996
Global Id: SLT43270268
Lead Agency: LOS ANGELES RWQCB (REGION 4)
Lead Agency Case Number: Not reported
Latitude: 33.9026747870343
Longitude: -118.051314353943
Case Type: Cleanup Program Site
Case Worker: Not reported
Local Agency: Not reported
RB Case Number: 0465
File Location: Not reported
Potential Media Affected: Not reported
Potential Contaminants of Concern: Not reported
Site History: Not reported

Click here to access the California GeoTracker records for this facility:

HIST CORTESE:
Region: CORTESE

BEAR STATE A/C SERVICES (Continued) **U001565005**

Facility County Code: 19
Reg By: LTNKA
Reg Id: I-14444

AG125 **BEAR STATE A/C SERVICES** **LUST** **S101642816**
NW **13139 ROSECRANS** **SLIC** **N/A**
1/4-1/2 **SANTA FE SPRINGS, CA 90670**
0.480 mi.
2532 ft. **Site 2 of 2 in cluster AG**

Relative:
Higher

Actual:
84 ft.

LUST REG 4:

Region:	4	
Regional Board:	04	
County:	Los Angeles	
Facility Id:	I-14444	
Status:	Case Closed	
Substance:	Gasoline	
Substance Quantity:	Not reported	
Local Case No:	Not reported	
Case Type:	Soil	
Abatement Method Used at the Site:		Not reported
Global ID:	T0603704170	
W Global ID:	Not reported	
Staff:	SLC	
Local Agency:	19049	
Cross Street:	Not reported	
Enforcement Type:	Not reported	
Date Leak Discovered:	10/26/1988	
Date Leak First Reported:		1/31/1990
Date Leak Record Entered:	12/5/1990	
Date Confirmation Began:	Not reported	
Date Leak Stopped:	10/26/1988	
Date Case Last Changed on Database:		9/26/1995
Date the Case was Closed:		2/5/1996
How Leak Discovered:	Tank Closure	
How Leak Stopped:	Not reported	
Cause of Leak:	UNK	
Leak Source:	UNK	
Operator:	NELSON, MARK	
Water System:	Not reported	
Well Name:	Not reported	
Approx. Dist To Production Well (ft):		4711.276802790022097172091945 6
Source of Cleanup Funding:		UNK
Preliminary Site Assessment Workplan Submitted:		Not reported
Preliminary Site Assessment Began:		Not reported
Pollution Characterization Began:		Not reported
Remediation Plan Submitted:		Not reported
Remedial Action Underway:		Not reported
Post Remedial Action Monitoring Began:		Not reported
Enforcement Action Date:		Not reported
Historical Max MTBE Date:		Not reported
Hist Max MTBE Conc in Groundwater:		Not reported
Hist Max MTBE Conc in Soil:		Not reported
Significant Interim Remedial Action Taken:		Not reported
GW Qualifier:	Not reported	
Soil Qualifier:	Not reported	
Organization:	Not reported	
Owner Contact:	Not reported	

BEAR STATE A/C SERVICES (Continued) **S101642816**

Responsible Party: BLANK RP
RP Address: 35755 SINGING FALLS, TEMECULA, 92390
Program: SLIC
Lat/Long: 33.9024902 / -1
Local Agency Staff: UNK
Beneficial Use: Not reported
Priority: Not reported
Cleanup Fund Id: Not reported
Suspended: Not reported
Assigned Name: Not reported
Summary: SUBSTANCE INVOLVED IS AVIATION FUEL AS FREE PRODUCT. RP IS ACCUSING GOLDEN WEST REFINERY FOR THE CONTAMINATION. RP DIDREMOVE TANKS AND REPLACED CONTAMINATED SOIL INTO EXCAVATION.TRANSFERRED TO JR SINCE THEY ARE HANDLING GOL

SLIC REG 4:
Region: 4
Facility Status: No further action required
SLIC: 0465
Substance: TPH
Staff: Not reported

126
SE
1/4-1/2
0.481 mi.
2538 ft.

Relative:
Lower

Actual:
67 ft.

STONE CONTAINER CORP **RCRA-SQG** **1000411022**
13833 E FREEWAY DR **SLIC** **CAD981639131**
SANTA FE SPRINGS, CA 90670 **FINDS**
ECHO

RCRA-SQG:
Date form received by agency: 02/24/1993
Facility name: STONE CONTAINER CORP
Facility address: 13833 E FREEWAY DR
SANTA FE SPRINGS, CA 90670
EPA ID: CAD981639131
Contact: PAUL SMITH
Contact address: 13833 E FREEWAY DR
SANTA FE SPRINGS, CA 90670
Contact country: US
Contact telephone: (310) 921-1311
Contact email: Not reported
EPA Region: 09
Classification: Small Small Quantity Generator
Description: Handler: generates more than 100 and less than 1000 kg of hazardous waste during any calendar month and accumulates less than 6000 kg of hazardous waste at any time; or generates 100 kg or less of hazardous waste during any calendar month, and accumulates more than 1000 kg of hazardous waste at any time

Owner/Operator Summary:
Owner/operator name: STONE CONTAINER CORP
Owner/operator address: 13833 E FREEWAY DR
SANTA FE SPRINGS, CA 90670
Owner/operator country: Not reported
Owner/operator telephone: (310) 921-1311
Legal status: Private
Owner/Operator Type: Owner
Owner/Op start date: Not reported

STONE CONTAINER CORP (Continued) **1000411022**

Owner/Op end date: Not reported

Owner/operator name: NOT REQUIRED
Owner/operator address: NOT REQUIRED
NOT REQUIRED, ME 99999
Owner/operator country: Not reported
Owner/operator telephone: (415) 555-1212
Legal status: Private
Owner/Operator Type: Operator
Owner/Op start date: Not reported
Owner/Op end date: Not reported

Handler Activities Summary:
U.S. importer of hazardous waste: No
Mixed waste (haz. and radioactive): No
Recycler of hazardous waste: No
Transporter of hazardous waste: No
Treater, storer or disposer of HW: No
Underground injection activity: No
On-site burner exemption: No
Furnace exemption: No
Used oil fuel burner: No
Used oil processor: No
User oil refiner: No
Used oil fuel marketer to burner: No
Used oil Specification marketer: No
Used oil transfer facility: No
Used oil transporter: No

Violation Status: No violations found

SLIC:
Region: STATE
Facility Status: **Completed - Case Closed**
Status Date: 10/28/1996
Global Id: SL204211521
Lead Agency: LOS ANGELES RWQCB (REGION 4)
Lead Agency Case Number: Not reported
Latitude: 33.88921
Longitude: -118.036944
Case Type: Cleanup Program Site
Case Worker: Not reported
Local Agency: Not reported
RB Case Number: 0373
File Location: Not reported
Potential Media Affected: Not reported
Potential Contaminants of Concern: Not reported
Site History: Not reported

Click here to access the California GeoTracker records for this facility:

SLIC REG 4:
Region: 4
Facility Status: No further action required
SLIC: 0373
Substance: Not reported
Staff: Manjulika Chakarbarti

STONE CONTAINER CORP (Continued) **1000411022**

FINDS:

Registry ID: 110002734694

Environmental Interest/Information System
AIR EMISSIONS CLASSIFICATION UNKNOWN

California Hazardous Waste Tracking System - Datamart (HWTS-DATAMART) provides California with information on hazardous waste shipments for generators, transporters, and treatment, storage, and disposal facilities.

RCRAInfo is a national information system that supports the Resource Conservation and Recovery Act (RCRA) program through the tracking of events and activities related to facilities that generate, transport, and treat, store, or dispose of hazardous waste. RCRAInfo allows RCRA program staff to track the notification, permit, compliance, and corrective action activities required under RCRA.

ECHO:

Envid:	1000411022
Registry ID:	110002734694
DFR URL:	http://echo.epa.gov/detailed_facility_report?fid=110002734694

---

127 West 1/4-1/2 0.485 mi. 2562 ft.

UNITED ROCK AND CONCRETE
12976 FIRESTONE
SANTA FE SPRINGS, CA 90670

LUST **S101297976**
HIST CORTESE **N/A**

Relative: Higher

Actual: 80 ft.

LUST:

Region:	STATE
Global Id:	T0603703631
Latitude:	33.898459
Longitude:	-118.0559816
Case Type:	LUST Cleanup Site
Status:	Completed - Case Closed
Status Date:	05/09/1990
Lead Agency:	SANTA FE SPRINGS, CITY OF
Case Worker:	Not reported
Local Agency:	Not reported
RB Case Number:	I-10587
LOC Case Number:	Not reported
File Location:	Not reported
Potential Media Affect:	Soil
Potential Contaminants of Concern:	Diesel
Site History:	Not reported

Click here to access the California GeoTracker records for this facility:

Contact:

Global Id:	T0603703631
Contact Type:	Regional Board Caseworker
Contact Name:	YUE RONG
Organization Name:	LOS ANGELES RWQCB (REGION 4)
Address:	320 W. 4TH ST., SUITE 200

UNITED ROCK AND CONCRETE (Continued) **S101297976**

City: Los Angeles
Email: yrong@waterboards.ca.gov
Phone Number: Not reported

Global Id: T0603703631
Contact Type: Local Agency Caseworker
Contact Name: UNK
Organization Name: R4 UNKNOWN
Address: Not reported
City: R4 UNKNOWN
Email: Not reported
Phone Number: Not reported

Status History:
Global Id: T0603703631
Status: Completed - Case Closed
Status Date: 05/09/1990

Global Id: T0603703631
Status: Open - Case Begin Date
Status Date: 01/23/1990

Global Id: T0603703631
Status: Open - Site Assessment
Status Date: 02/12/1990

Regulatory Activities:
Global Id: T0603703631
Action Type: Other
Date: 02/06/1990
Action: Leak Reported

Global Id: T0603703631
Action Type: Other
Date: 01/23/1990
Action: Leak Discovery

LUST REG 4:
Region: 4
Regional Board: 04
County: Los Angeles
Facility Id: I-10587
Status: Case Closed
Substance: Diesel
Substance Quantity: Not reported
Local Case No: Not reported
Case Type: Soil
Abatement Method Used at the Site: Not reported
Global ID: T0603703631
W Global ID: Not reported
Staff: UNK
Local Agency: 19049
Cross Street: Not reported
Enforcement Type: Not reported
Date Leak Discovered: 1/23/1990

UNITED ROCK AND CONCRETE (Continued) **S101297976**

Date Leak First Reported:		2/6/1990
Date Leak Record Entered:	2/9/1990	
Date Confirmation Began:	Not reported	
Date Leak Stopped:	Not reported	
Date Case Last Changed on Database:		3/30/1990
Date the Case was Closed:		5/9/1990
How Leak Discovered:	Tank Closure	
How Leak Stopped:	Not reported	
Cause of Leak:	UNK	
Leak Source:	UNK	
Operator:	OLD CASE #022090-09	
Water System:	Not reported	
Well Name:	Not reported	
Approx. Dist To Production Well (ft):		3330.4931098632292890123254538
Source of Cleanup Funding:		UNK
Preliminary Site Assessment Workplan Submitted:		Not reported
Preliminary Site Assessment Began:		2/12/1990
Pollution Characterization Began:		Not reported
Remediation Plan Submitted:		Not reported
Remedial Action Underway:		Not reported
Post Remedial Action Monitoring Began:		Not reported
Enforcement Action Date:		Not reported
Historical Max MTBE Date:		Not reported
Hist Max MTBE Conc in Groundwater:		Not reported
Hist Max MTBE Conc in Soil:		Not reported
Significant Interim Remedial Action Taken:		Not reported
GW Qualifier:	Not reported	
Soil Qualifier:	Not reported	
Organization:	Not reported	
Owner Contact:	Not reported	
Responsible Party:	UNITED ROCK AND CONCRETE	
RP Address:	11725 E. ARTESIA, ARTESIA, CA 90701	
Program:	LUST	
Lat/Long:	33.8982483 / -1	
Local Agency Staff:	UNK	
Beneficial Use:	Not reported	
Priority:	Not reported	
Cleanup Fund Id:	Not reported	
Suspended:	Not reported	
Assigned Name:	Not reported	
Summary:	PILOT PROGRAM	

HIST CORTESE:

Region:	CORTESE
Facility County Code:	19
Reg By:	LTNKA
Reg Id:	I-10587

128
SSE
1/2-1
0.518 mi.
2737 ft.

LEFIELL MANUFACTURING COMPANY
13700, 13750 AND 13770 FIRESTONE BOULEVARD
SANTA FE SPRING, CA 90670

ENVIROSTOR
VCP

S110121719
N/A

Relative:
Lower

Actual:
70 ft.

ENVIROSTOR:

Facility ID:	60001240
Status:	Active
Status Date:	01/12/2010
Site Code:	301483
Site Type:	Voluntary Cleanup
Site Type Detailed:	Voluntary Cleanup
Acres:	11
NPL:	NO
Regulatory Agencies:	SMBRP
Lead Agency:	SMBRP
Program Manager:	Armen Minassian
Supervisor:	Javier Hinojosa
Division Branch:	Cleanup Chatsworth
Assembly:	57
Senate:	32
Special Program:	Voluntary Cleanup Program
Restricted Use:	NO
Site Mgmt Req:	NONE SPECIFIED
Funding:	Responsible Party
Latitude:	33.88864
Longitude:	-118.0379
APN:	NONE SPECIFIED
Past Use:	ABOVE GROUND STORAGE TANKS, AEROSPACE MANUFACTURING/MAINTENANCE, HAZARDOUS WASTE STORAGE - TANKS/CONTAINERS, UNDERGROUND STORAGE TANKS
Potential COC:	Tetrachloroethylene (PCE Trichloroethylene (TCE
Confirmed COC:	Tetrachloroethylene (PCE Trichloroethylene (TCE
Potential Description:	OTH, SOIL, SV
Alias Name:	301483
Alias Type:	Project Code (Site Code)
Alias Name:	60001240
Alias Type:	Envirostor ID Number

Completed Info:

Completed Area Name:	PROJECT WIDE
Completed Sub Area Name:	Not reported
Completed Document Type:	Voluntary Cleanup Agreement
Completed Date:	01/12/2010
Comments:	VCA Executed
Completed Area Name:	PROJECT WIDE
Completed Sub Area Name:	Not reported
Completed Document Type:	Annual Oversight Cost Estimate
Completed Date:	11/23/2010
Comments:	Completed
Completed Area Name:	PROJECT WIDE
Completed Sub Area Name:	Not reported
Completed Document Type:	Amendment - Order/Agreement
Completed Date:	05/22/2012
Comments:	Completed
Completed Area Name:	PROJECT WIDE
Completed Sub Area Name:	Not reported

LEFIELL MANUFACTURING COMPANY (Continued) **S110121719**

Completed Document Type: Annual Oversight Cost Estimate
Completed Date: 09/04/2013
Comments: Completed

Completed Area Name: PROJECT WIDE
Completed Sub Area Name: Not reported
Completed Document Type: Annual Oversight Cost Estimate
Completed Date: 10/16/2012
Comments: Not reported

Completed Area Name: PROJECT WIDE
Completed Sub Area Name: Not reported
Completed Document Type: Annual Oversight Cost Estimate
Completed Date: 09/17/2014
Comments: Completed

Completed Area Name: PROJECT WIDE
Completed Sub Area Name: Not reported
Completed Document Type: Annual Oversight Cost Estimate
Completed Date: 09/01/2015
Comments: Not reported

Completed Area Name: PROJECT WIDE
Completed Sub Area Name: Not reported
Completed Document Type: Site Characterization Workplan
Completed Date: 04/07/2010
Comments: Not reported

Completed Area Name: PROJECT WIDE
Completed Sub Area Name: Not reported
Completed Document Type: Site Characterization Report
Completed Date: 09/16/2010
Comments: Not reported

Completed Area Name: PROJECT WIDE
Completed Sub Area Name: Not reported
Completed Document Type: Site Characterization Workplan
Completed Date: 02/01/2011
Comments: Completed

Completed Area Name: PROJECT WIDE
Completed Sub Area Name: Not reported
Completed Document Type: Technical Report
Completed Date: 11/08/2011
Comments: Not reported

Completed Area Name: PROJECT WIDE
Completed Sub Area Name: Not reported
Completed Document Type: Monitoring Plan
Completed Date: 01/04/2013
Comments: Not reported

Completed Area Name: Former Degreaser Area Building F
Completed Sub Area Name: Not reported
Completed Document Type: Site Characterization Workplan
Completed Date: 12/07/2012
Comments: Completed

LEFIELL MANUFACTURING COMPANY (Continued) **S110121719**

Completed Area Name: PROJECT WIDE
Completed Sub Area Name: Not reported
Completed Document Type: Monitoring Report
Completed Date: 01/28/2016
Comments: Not reported

Completed Area Name: Former Degreaser Area Building F
Completed Sub Area Name: Not reported
Completed Document Type: Technical Report
Completed Date: 05/21/2013
Comments: Completed

Completed Area Name: Former Degreaser Area Building F
Completed Sub Area Name: Not reported
Completed Document Type: Technical Workplan
Completed Date: 06/12/2013
Comments: Not reported

Completed Area Name: Building H Parts Cleaner Area
Completed Sub Area Name: Not reported
Completed Document Type: Site Characterization Workplan
Completed Date: 07/03/2013
Comments: Not reported

Completed Area Name: PROJECT WIDE
Completed Sub Area Name: Not reported
Completed Document Type: Site Characterization Report
Completed Date: 05/06/2014
Comments: Not reported

Completed Area Name: Former Degreaser Area Building F
Completed Sub Area Name: Not reported
Completed Document Type: Technical Report
Completed Date: 03/11/2014
Comments: Not reported

Completed Area Name: Building H Parts Cleaner Area
Completed Sub Area Name: Not reported
Completed Document Type: Technical Report
Completed Date: 11/14/2013
Comments: Not reported

Completed Area Name: PROJECT WIDE
Completed Sub Area Name: Not reported
Completed Document Type: Well Installation Workplan
Completed Date: 10/24/2013
Comments: Completed

Completed Area Name: Building H Parts Cleaner Area
Completed Sub Area Name: Not reported
Completed Document Type: Technical Workplan
Completed Date: 05/06/2014
Comments: Not reported

Completed Area Name: PROJECT WIDE
Completed Sub Area Name: Not reported
Completed Document Type: Technical Report

LEFIELL MANUFACTURING COMPANY (Continued) **S110121719**

Completed Date: 05/20/2014
Comments: Not reported

Completed Area Name: PROJECT WIDE
Completed Sub Area Name: Not reported
Completed Document Type: Technical Workplan
Completed Date: 08/07/2014
Comments: Not reported

Completed Area Name: PROJECT WIDE
Completed Sub Area Name: Not reported
Completed Document Type: Technical Report
Completed Date: 12/23/2014
Comments: Not reported

Completed Area Name: PROJECT WIDE
Completed Sub Area Name: Not reported
Completed Document Type: Technical Report
Completed Date: 09/30/2014
Comments: Not reported

Completed Area Name: PROJECT WIDE
Completed Sub Area Name: Not reported
Completed Document Type: Technical Report
Completed Date: 03/10/2015
Comments: Not reported

Completed Area Name: PROJECT WIDE
Completed Sub Area Name: Not reported
Completed Document Type: Technical Report
Completed Date: 06/16/2015
Comments: Not reported

Completed Area Name: PROJECT WIDE
Completed Sub Area Name: Not reported
Completed Document Type: Technical Report
Completed Date: 10/08/2015
Comments: Not reported

Completed Area Name: PROJECT WIDE
Completed Sub Area Name: Not reported
Completed Document Type: Technical Report
Completed Date: 01/05/2016
Comments: Not reported

Completed Area Name: PROJECT WIDE
Completed Sub Area Name: Not reported
Completed Document Type: Technical Report
Completed Date: 04/28/2016
Comments: Not reported

Completed Area Name: PROJECT WIDE
Completed Sub Area Name: Not reported
Completed Document Type: Community Profile
Completed Date: 04/22/2016
Comments: Not reported

LEFIELL MANUFACTURING COMPANY (Continued) **S110121719**

Future Area Name:	PROJECT WIDE
Future Sub Area Name:	Not reported
Future Document Type:	Removal Action Completion Report
Future Due Date:	2018
Future Area Name:	PROJECT WIDE
Future Sub Area Name:	Not reported
Future Document Type:	Removal Action Workplan
Future Due Date:	2016
Future Area Name:	PROJECT WIDE
Future Sub Area Name:	Not reported
Future Document Type:	Public Notice
Future Due Date:	2016
Future Area Name:	PROJECT WIDE
Future Sub Area Name:	Not reported
Future Document Type:	Remedial Investigation Report
Future Due Date:	2016
Future Area Name:	PROJECT WIDE
Future Sub Area Name:	Not reported
Future Document Type:	Fact Sheets
Future Due Date:	2016
Future Area Name:	PROJECT WIDE
Future Sub Area Name:	Not reported
Future Document Type:	Certification
Future Due Date:	2019
Future Area Name:	PROJECT WIDE
Future Sub Area Name:	Not reported
Future Document Type:	Land Use Restriction
Future Due Date:	2019
Future Area Name:	PROJECT WIDE
Future Sub Area Name:	Not reported
Future Document Type:	CEQA - Notice of Exemption
Future Due Date:	2016
Schedule Area Name:	Not reported
Schedule Sub Area Name:	Not reported
Schedule Document Type:	Not reported
Schedule Due Date:	Not reported
Schedule Revised Date:	Not reported

VCP:

Facility ID:	60001240
Site Type:	Voluntary Cleanup
Site Type Detail:	Voluntary Cleanup
Site Mgmt. Req.:	NONE SPECIFIED
Acres:	11
National Priorities List:	NO
Cleanup Oversight Agencies:	SMBRP
Lead Agency:	SMBRP
Lead Agency Description:	DTSC - Site Cleanup Program
Project Manager:	Armen Minassian
Supervisor:	Javier Hinojosa
Division Branch:	Cleanup Chatsworth
Site Code:	301483
Assembly:	57
Senate:	32
Special Programs Code:	Voluntary Cleanup Program
Status:	Active
Status Date:	01/12/2010

LEFIELL MANUFACTURING COMPANY (Continued) **S110121719**

Restricted Use: NO
Funding: Responsible Party
Lat/Long: 33.88864 / -118.0379
APN: NONE SPECIFIED
Past Use: ABOVE GROUND STORAGE TANKS, AEROSPACE MANUFACTURING/MAINTENANCE, HAZARDOUS WASTE STORAGE - TANKS/CONTAINERS, UNDERGROUND STORAGE TANKS
Potential COC: 30022, 30027
Confirmed COC: 30022,30027
Potential Description: OTH, SOIL, SV
Alias Name: 301483
Alias Type: Project Code (Site Code)
Alias Name: 60001240
Alias Type: Envirostor ID Number

Completed Info:
Completed Area Name: PROJECT WIDE
Completed Sub Area Name: Not reported
Completed Document Type: Voluntary Cleanup Agreement
Completed Date: 01/12/2010
Comments: VCA Executed

Completed Area Name: PROJECT WIDE
Completed Sub Area Name: Not reported
Completed Document Type: Annual Oversight Cost Estimate
Completed Date: 11/23/2010
Comments: Completed

Completed Area Name: PROJECT WIDE
Completed Sub Area Name: Not reported
Completed Document Type: Amendment - Order/Agreement
Completed Date: 05/22/2012
Comments: Completed

Completed Area Name: PROJECT WIDE
Completed Sub Area Name: Not reported
Completed Document Type: Annual Oversight Cost Estimate
Completed Date: 09/04/2013
Comments: Completed

Completed Area Name: PROJECT WIDE
Completed Sub Area Name: Not reported
Completed Document Type: Annual Oversight Cost Estimate
Completed Date: 10/16/2012
Comments: Not reported

Completed Area Name: PROJECT WIDE
Completed Sub Area Name: Not reported
Completed Document Type: Annual Oversight Cost Estimate
Completed Date: 09/17/2014
Comments: Completed

Completed Area Name: PROJECT WIDE
Completed Sub Area Name: Not reported
Completed Document Type: Annual Oversight Cost Estimate
Completed Date: 09/01/2015
Comments: Not reported

Completed Area Name: PROJECT WIDE

LEFIELL MANUFACTURING COMPANY (Continued) **S110121719**

Completed Sub Area Name: Not reported
Completed Document Type: Site Characterization Workplan
Completed Date: 04/07/2010
Comments: Not reported

Completed Area Name: PROJECT WIDE
Completed Sub Area Name: Not reported
Completed Document Type: Site Characterization Report
Completed Date: 09/16/2010
Comments: Not reported

Completed Area Name: PROJECT WIDE
Completed Sub Area Name: Not reported
Completed Document Type: Site Characterization Workplan
Completed Date: 02/01/2011
Comments: Completed

Completed Area Name: PROJECT WIDE
Completed Sub Area Name: Not reported
Completed Document Type: Technical Report
Completed Date: 11/08/2011
Comments: Not reported

Completed Area Name: PROJECT WIDE
Completed Sub Area Name: Not reported
Completed Document Type: Monitoring Plan
Completed Date: 01/04/2013
Comments: Not reported

Completed Area Name: Former Degreaser Area Building F
Completed Sub Area Name: Not reported
Completed Document Type: Site Characterization Workplan
Completed Date: 12/07/2012
Comments: Completed

Completed Area Name: PROJECT WIDE
Completed Sub Area Name: Not reported
Completed Document Type: Monitoring Report
Completed Date: 01/28/2016
Comments: Not reported

Completed Area Name: Former Degreaser Area Building F
Completed Sub Area Name: Not reported
Completed Document Type: Technical Report
Completed Date: 05/21/2013
Comments: Completed

Completed Area Name: Former Degreaser Area Building F
Completed Sub Area Name: Not reported
Completed Document Type: Technical Workplan
Completed Date: 06/12/2013
Comments: Not reported

Completed Area Name: Building H Parts Cleaner Area
Completed Sub Area Name: Not reported
Completed Document Type: Site Characterization Workplan
Completed Date: 07/03/2013

LEFIELL MANUFACTURING COMPANY (Continued) **S110121719**

Comments: Not reported

Completed Area Name: PROJECT WIDE
Completed Sub Area Name: Not reported
Completed Document Type: Site Characterization Report
Completed Date: 05/06/2014
Comments: Not reported

Completed Area Name: Former Degreaser Area Building F
Completed Sub Area Name: Not reported
Completed Document Type: Technical Report
Completed Date: 03/11/2014
Comments: Not reported

Completed Area Name: Building H Parts Cleaner Area
Completed Sub Area Name: Not reported
Completed Document Type: Technical Report
Completed Date: 11/14/2013
Comments: Not reported

Completed Area Name: PROJECT WIDE
Completed Sub Area Name: Not reported
Completed Document Type: Well Installation Workplan
Completed Date: 10/24/2013
Comments: Completed

Completed Area Name: Building H Parts Cleaner Area
Completed Sub Area Name: Not reported
Completed Document Type: Technical Workplan
Completed Date: 05/06/2014
Comments: Not reported

Completed Area Name: PROJECT WIDE
Completed Sub Area Name: Not reported
Completed Document Type: Technical Report
Completed Date: 05/20/2014
Comments: Not reported

Completed Area Name: PROJECT WIDE
Completed Sub Area Name: Not reported
Completed Document Type: Technical Workplan
Completed Date: 08/07/2014
Comments: Not reported

Completed Area Name: PROJECT WIDE
Completed Sub Area Name: Not reported
Completed Document Type: Technical Report
Completed Date: 12/23/2014
Comments: Not reported

Completed Area Name: PROJECT WIDE
Completed Sub Area Name: Not reported
Completed Document Type: Technical Report
Completed Date: 09/30/2014
Comments: Not reported

Completed Area Name: PROJECT WIDE

LEFIELL MANUFACTURING COMPANY (Continued) **S110121719**

Completed Sub Area Name: Not reported
Completed Document Type: Technical Report
Completed Date: 03/10/2015
Comments: Not reported

Completed Area Name: PROJECT WIDE
Completed Sub Area Name: Not reported
Completed Document Type: Technical Report
Completed Date: 06/16/2015
Comments: Not reported

Completed Area Name: PROJECT WIDE
Completed Sub Area Name: Not reported
Completed Document Type: Technical Report
Completed Date: 10/08/2015
Comments: Not reported

Completed Area Name: PROJECT WIDE
Completed Sub Area Name: Not reported
Completed Document Type: Technical Report
Completed Date: 01/05/2016
Comments: Not reported

Completed Area Name: PROJECT WIDE
Completed Sub Area Name: Not reported
Completed Document Type: Technical Report
Completed Date: 04/28/2016
Comments: Not reported

Completed Area Name: PROJECT WIDE
Completed Sub Area Name: Not reported
Completed Document Type: Community Profile
Completed Date: 04/22/2016
Comments: Not reported

Future Area Name: PROJECT WIDE
Future Sub Area Name: Not reported
Future Document Type: Removal Action Completion Report
Future Due Date: 2018
Future Area Name: PROJECT WIDE
Future Sub Area Name: Not reported
Future Document Type: Removal Action Workplan
Future Due Date: 2016
Future Area Name: PROJECT WIDE
Future Sub Area Name: Not reported
Future Document Type: Public Notice
Future Due Date: 2016
Future Area Name: PROJECT WIDE
Future Sub Area Name: Not reported
Future Document Type: Remedial Investigation Report
Future Due Date: 2016
Future Area Name: PROJECT WIDE
Future Sub Area Name: Not reported
Future Document Type: Fact Sheets
Future Due Date: 2016
Future Area Name: PROJECT WIDE
Future Sub Area Name: Not reported

LEFIELL MANUFACTURING COMPANY (Continued) **S110121719**

Future Document Type:	Certification
Future Due Date:	2019
Future Area Name:	PROJECT WIDE
Future Sub Area Name:	Not reported
Future Document Type:	Land Use Restriction
Future Due Date:	2019
Future Area Name:	PROJECT WIDE
Future Sub Area Name:	Not reported
Future Document Type:	CEQA - Notice of Exemption
Future Due Date:	2016
Schedule Area Name:	Not reported
Schedule Sub Area Name:	Not reported
Schedule Document Type:	Not reported
Schedule Due Date:	Not reported
Schedule Revised Date:	Not reported

AH129 **BROWN PACIFIC, INC.** **ENVIROSTOR** **S110493693**
NNE **13539 E. BORA DRIVE** **N/A**
1/2-1 **SANTA FE SPRINGS, CA 90670**
0.588 mi.
3105 ft. **Site 1 of 2 in cluster AH**

Relative:
Higher

Actual:
89 ft.

ENVIROSTOR:

Facility ID:	71002393
Status:	Refer: Other Agency
Status Date:	Not reported
Site Code:	Not reported
Site Type:	Tiered Permit
Site Type Detailed:	Tiered Permit
Acres:	Not reported
NPL:	NO
Regulatory Agencies:	NONE SPECIFIED
Lead Agency:	NONE SPECIFIED
Program Manager:	Not reported
Supervisor:	Not reported
Division Branch:	Cleanup Chatsworth
Assembly:	57
Senate:	32
Special Program:	Not reported
Restricted Use:	NO
Site Mgmt Req:	NONE SPECIFIED
Funding:	Not reported
Latitude:	33.90532
Longitude:	-118.0403
APN:	NONE SPECIFIED
Past Use:	NONE SPECIFIED
Potential COC:	NONE SPECIFIED
Confirmed COC:	NONE SPECIFIED
Potential Description:	NONE SPECIFIED
Alias Name:	CAD044052801
Alias Type:	EPA Identification Number
Alias Name:	110000475520
Alias Type:	EPA (FRS #)
Alias Name:	71002393
Alias Type:	Envirostor ID Number

Completed Info:

Completed Area Name:	Not reported

BROWN PACIFIC, INC. (Continued) **S110493693**

Completed Sub Area Name: Not reported
Completed Document Type: Not reported
Completed Date: Not reported
Comments: Not reported

Future Area Name: Not reported
Future Sub Area Name: Not reported
Future Document Type: Not reported
Future Due Date: Not reported
Schedule Area Name: Not reported
Schedule Sub Area Name: Not reported
Schedule Document Type: Not reported
Schedule Due Date: Not reported
Schedule Revised Date: Not reported

130
NW
1/2-1
0.604 mi.
3191 ft.

STANKOVICH I
14014 GRACEBEE AVENUE
NORWALK, CA 90650

RESPONSE **S102008367**
ENVIROSTOR **N/A**
HIST Cal-Sites

Relative:
Higher

Actual:
86 ft.

RESPONSE:
Facility ID: 19990017
Site Type: State Response
Site Type Detail: State Response or NPL
Acres: 0.04
National Priorities List: NO
Cleanup Oversight Agencies: NONE SPECIFIED
Lead Agency Description: Not reported
Project Manager: Not reported
Supervisor: Sayareh Amirebrahimi
Division Branch: Cleanup Chatsworth
Site Code: Not reported
Site Mgmt. Req.: NONE SPECIFIED
Assembly: 57
Senate: 32
Special Program Status: Not reported
Status: Certified
Status Date: 09/01/1984
Restricted Use: NO
Funding: Responsible Party
Latitude: 33.90349
Longitude: -118.0534
APN: 8059-002-043, 8059002043
Past Use: HAZARDOUS WASTE STORAGE - TANKS/CONTAINERS, ILLEGAL DUMPING
Potential COC : Arsenic Benzene Chlordane Total Chromium (1:6 ratio Cr VI:Cr III DDD Endrin Lead Mercury (elemental Tetrachloroethylene (PCE TPH-MOTOR OIL 1,1,1-Trichloroethane (TCA Trichloroethylene (TCE Acetone
Confirmed COC: Arsenic Benzene Chlordane Total Chromium (1:6 ratio Cr VI:Cr III DDD Endrin Lead Mercury (elemental Tetrachloroethylene (PCE 1,1,1-Trichloroethane (TCA Acetone TPH-MOTOR OIL Trichloroethylene (TCE
Potential Description: OTH, SOIL, SV
Alias Name: 8059-002-043
Alias Type: APN
Alias Name: 8059002043
Alias Type: APN
Alias Name: 110033617860

STANKOVICH I (Continued) **S102008367**

Alias Type: EPA (FRS #)
Alias Name: 19990017
Alias Type: Envirostor ID Number

Completed Info:
Completed Area Name: PROJECT WIDE
Completed Sub Area Name: Not reported
Completed Document Type: Certification
Completed Date: 09/01/1984
Comments: Our records do not indicate the actual date this site was certified. Our records show 01/1984. We have used the date 01/01/1984 because this gives us the earliest statute of limitations.

Future Area Name: Not reported
Future Sub Area Name: Not reported
Future Document Type: Not reported
Future Due Date: Not reported
Schedule Area Name: Not reported
Schedule Sub Area Name: Not reported
Schedule Document Type: Not reported
Schedule Due Date: Not reported
Schedule Revised Date: Not reported

ENVIROSTOR:
Facility ID: 19990017
Status: Certified
Status Date: 09/01/1984
Site Code: Not reported
Site Type: State Response
Site Type Detailed: State Response or NPL
Acres: 0.04
NPL: NO
Regulatory Agencies: NONE SPECIFIED
Lead Agency: NONE SPECIFIED
Program Manager: Not reported
Supervisor: Sayareh Amirebrahimi
Division Branch: Cleanup Chatsworth
Assembly: 57
Senate: 32
Special Program: Not reported
Restricted Use: NO
Site Mgmt Req: NONE SPECIFIED
Funding: Responsible Party
Latitude: 33.90349
Longitude: -118.0534
APN: 8059-002-043, 8059002043
Past Use: HAZARDOUS WASTE STORAGE - TANKS/CONTAINERS, ILLEGAL DUMPING
Potential COC: Arsenic Benzene Chlordane Total Chromium (1:6 ratio Cr VI:Cr III DDD Endrin Lead Mercury (elemental Tetrachloroethylene (PCE TPH-MOTOR OIL 1,1,1-Trichloroethane (TCA Trichloroethylene (TCE Acetone
Confirmed COC: Arsenic Benzene Chlordane Total Chromium (1:6 ratio Cr VI:Cr III DDD Endrin Lead Mercury (elemental Tetrachloroethylene (PCE 1,1,1-Trichloroethane (TCA Acetone TPH-MOTOR OIL Trichloroethylene (TCE
Potential Description: OTH, SOIL, SV
Alias Name: 8059-002-043
Alias Type: APN

STANKOVICH I (Continued) **S102008367**

Alias Name: 8059002043
Alias Type: APN
Alias Name: 110033617860
Alias Type: EPA (FRS #)
Alias Name: 19990017
Alias Type: Envirostor ID Number

Completed Info:
Completed Area Name: PROJECT WIDE
Completed Sub Area Name: Not reported
Completed Document Type: Certification
Completed Date: 09/01/1984
Comments: Our records do not indicate the actual date this site was certified.
Our records show 01/1984. We have used the date 01/01/1984 because this gives us the earliest statute of limitations.

Future Area Name: Not reported
Future Sub Area Name: Not reported
Future Document Type: Not reported
Future Due Date: Not reported
Schedule Area Name: Not reported
Schedule Sub Area Name: Not reported
Schedule Document Type: Not reported
Schedule Due Date: Not reported
Schedule Revised Date: Not reported

Calsite:
Region: GLENDALE
Facility ID: 19990017
Facility Type: RP
Type: RESPONSIBLE PARTY
Branch: SA
Branch Name: SO CAL - GLENDALE
File Name: Not reported
State Senate District: 09011984
Status: CERTIFIED AS HAVING BEEN REMEDIED SATISFACTORILY UNDER DTSC OVERSIGHT
Status Name: CERTIFIED
Lead Agency: N/A
NPL: Not reported
SIC Code: 99
SIC Name: NONCLASSIFIABLE ESTABLISHMENTS
Access: Not reported
Cortese: Not reported
Hazardous Ranking Score: Not reported
Date Site Hazard Ranked: Not reported
Groundwater Contamination: Not reported
Staff Member Responsible for Site: Not reported
Supervisor Responsible for Site: Not reported
Region Water Control Board: Not reported
Region Water Control Board Name: Not reported
Lat/Long Direction: Not reported
Lat/Long (dms): 0 0 0 / 0 0 0
Lat/long Method: Not reported
Lat/Long Description: Not reported
State Assembly District Code: 56
State Senate District Code: 30
Facility ID: 19990017

STANKOVICH I (Continued) **S102008367**

Activity:	CERT
Activity Name:	CERTIFICATION
AWP Code:	Not reported
Proposed Budget:	0
AWP Completion Date:	Not reported
Revised Due Date:	Not reported
Comments Date:	09011984
Est Person-Yrs to complete:	0
Estimated Size:	Not reported
Request to Delete Activity:	Not reported
Activity Status:	CERT
Definition of Status:	CERTIFIED
Liquids Removed (Gals):	0
Liquids Treated (Gals):	0
Action Included Capping:	Not reported
Well Decommissioned:	Not reported
Action Included Fencing:	Not reported
Removal Action Certification:	Not reported
Activity Comments:	Not reported
For Commercial Reuse:	0
For Industrial Reuse:	0
For Residential Reuse:	0
Unknown Type:	0
Alternate Address:	14014 GRACEBEE AVENUE
Alternate City,St,Zip:	NORWALK, CA 90650
Background Info:	Not reported
Comments Date:	01261996
Comments:	Our records do not indicate the actual date this site was
Comments Date:	01261996
Comments:	certified. Our records show 01/1984. We have used the date
Comments Date:	01261996
Comments:	01/01/1984 because this gives us the earliest statute of
Comments Date:	01261996
Comments:	limitations.
Comments Date:	09011984
Comments:	300 containers of hazardous waste were removed.
Comments Date:	09011984
Comments:	This certification was confirmed by a report prepared by the
Comments Date:	09011984
Comments:	Auditor General. The Auditor General conducted an audit of
Comments Date:	09011984
Comments:	the Department’s records to confirm a list of sites where
Comments Date:	09011984
Comments:	the Department was involved in the cleanup and the cleanup
Comments Date:	09011984
Comments:	had been completed. This Auditor General list became the
Comments Date:	09011984
Comments:	basis for our historical certification information. Many of
Comments Date:	09011984
Comments:	the sites on this list were handled by our Surveillance and
Comments Date:	09011984
Comments:	Enforcement Staff. Much of this work was in response to
Comments Date:	09011984
Comments:	complaints from the public or reports from industry and the
Comments Date:	09011984
Comments:	response action may have only addressed the immediate
Comments Date:	09011984

STANKOVICH I (Continued) **S102008367**

Comments: problem and not the entire facility.
ID Name: Not reported
ID Value: Not reported
Alternate Name: STANKOVICH I
Special Programs Code: Not reported
Special Programs Name: Not reported

131
ENE
1/2-1
0.606 mi.
3198 ft.

ELECTROMATIC, INC
14025 STAGE RD
SANTA FE SPRINGS, CA 90670

RCRA-LQG 1001404402
ENVIROSTOR CAR000047720

Relative:
Higher

Actual:
95 ft.

RCRA-LQG:
Date form received by agency: 03/01/2014
Facility name: ELECTROMATIC, INC
Facility address: 14025 STAGE RD
SANTA FE SPRINGS, CA 90670
EPA ID: CAR000047720
Mailing address: S KELLOGG AVE
GOLETA, CA 93117
Contact: WYMAN M WINN
Contact address: S KELLOGG AVE
GOLETA, CA 93117
Contact country: Not reported
Contact telephone: (805) 805-9649
Telephone ext.: 880
Contact email: WINN@ELECTROMATIC.COM
EPA Region: 09
Land type: Private
Classification: Large Quantity Generator
Description: Handler: generates 1,000 kg or more of hazardous waste during any calendar month; or generates more than 1 kg of acutely hazardous waste during any calendar month; or generates more than 100 kg of any residue or contaminated soil, waste or other debris resulting from the cleanup of a spill, into or on any land or water, of acutely hazardous waste during any calendar month; or generates 1 kg or less of acutely hazardous waste during any calendar month, and accumulates more than 1 kg of acutely hazardous waste at any time; or generates 100 kg or less of any residue or contaminated soil, waste or other debris resulting from the cleanup of a spill, into or on any land or water, of acutely hazardous waste during any calendar month, and accumulates more than 100 kg of that material at any time

Owner/Operator Summary:
Owner/operator name: MARY F WILK
Owner/operator address: VIA PRESADA
SANTA BARBARA, CA 93110
Owner/operator country: Not reported
Owner/operator telephone: (805) 964-1213
Legal status: Private
Owner/Operator Type: Owner
Owner/Op start date: 07/01/1999
Owner/Op end date: Not reported

Owner/operator name: ELECTROMATIC INC
Owner/operator address: Not reported

ELECTROMATIC, INC (Continued) **1001404402**

Not reported
Owner/operator country: US
Owner/operator telephone: Not reported
Legal status: Private
Owner/Operator Type: Operator
Owner/Op start date: 07/01/1999
Owner/Op end date: Not reported

Owner/operator name: MARK F WILK
Owner/operator address: Not reported
Not reported
Owner/operator country: Not reported
Owner/operator telephone: Not reported
Legal status: Private
Owner/Operator Type: Operator
Owner/Op start date: 07/01/1999
Owner/Op end date: Not reported

Owner/operator name: MARY F. WILK
Owner/operator address: 4384 VIA PRESEDA
SANTA BARBARA, CA 93110
Owner/operator country: US
Owner/operator telephone: Not reported
Legal status: Private
Owner/Operator Type: Owner
Owner/Op start date: 07/01/1999
Owner/Op end date: Not reported

Handler Activities Summary:
U.S. importer of hazardous waste: No
Mixed waste (haz. and radioactive): No
Recycler of hazardous waste: No
Transporter of hazardous waste: No
Treater, storer or disposer of HW: No
Underground injection activity: No
On-site burner exemption: No
Furnace exemption: No
Used oil fuel burner: No
Used oil processor: No
User oil refiner: No
Used oil fuel marketer to burner: No
Used oil Specification marketer: No
Used oil transfer facility: No
Used oil transporter: No

. Waste code: F006
. Waste name: WASTEWATER TREATMENT SLUDGES FROM ELECTROPLATING OPERATIONS, EXCEPT FROM THE FOLLOWING PROCESSES: (1) SULFURIC ACID ANODIZING OF ALUMINUM; (2) TIN PLATING ON CARBON STEEL; (3) ZINC PLATING (SEGREGATED BASIS) ON CARBON STEEL; (4) ALUMINUM OR ZINC-ALUMINUM PLATING ON CARBON STEEL; (5) CLEANING/STRIPPING ASSOCIATED WITH TIN, ZINC, AND ALUMINUM PLATING ON CARBON STEEL; AND (6) CHEMICAL ETCHING AND MILLING OF ALUMINUM.

Historical Generators:
Date form received by agency: 02/10/2012

ELECTROMATIC, INC (Continued) **1001404402**

Site name: ELECTROMIC, INC.
Classification: Large Quantity Generator

. Waste code: F006
. Waste name: WASTEWATER TREATMENT SLUDGES FROM ELECTROPLATING OPERATIONS, EXCEPT FROM THE FOLLOWING PROCESSES: (1) SULFURIC ACID ANODIZING OF ALUMINUM; (2) TIN PLATING ON CARBON STEEL; (3) ZINC PLATING (SEGREGATED BASIS) ON CARBON STEEL; (4) ALUMINUM OR ZINC-ALUMINUM PLATING ON CARBON STEEL; (5) CLEANING/STRIPPING ASSOCIATED WITH TIN, ZINC, AND ALUMINUM PLATING ON CARBON STEEL; AND (6) CHEMICAL ETCHING AND MILLING OF ALUMINUM.

Date form received by agency: 05/11/2010
Site name: ELECTROMATIC, INC.
Classification: Large Quantity Generator

. Waste code: 171
. Waste name: 171

. Waste code: F006
. Waste name: WASTEWATER TREATMENT SLUDGES FROM ELECTROPLATING OPERATIONS, EXCEPT FROM THE FOLLOWING PROCESSES: (1) SULFURIC ACID ANODIZING OF ALUMINUM; (2) TIN PLATING ON CARBON STEEL; (3) ZINC PLATING (SEGREGATED BASIS) ON CARBON STEEL; (4) ALUMINUM OR ZINC-ALUMINUM PLATING ON CARBON STEEL; (5) CLEANING/STRIPPING ASSOCIATED WITH TIN, ZINC, AND ALUMINUM PLATING ON CARBON STEEL; AND (6) CHEMICAL ETCHING AND MILLING OF ALUMINUM.

Date form received by agency: 02/21/2008
Site name: ELECTROMATIC, INC
Classification: Large Quantity Generator

. Waste code: F006
. Waste name: WASTEWATER TREATMENT SLUDGES FROM ELECTROPLATING OPERATIONS, EXCEPT FROM THE FOLLOWING PROCESSES: (1) SULFURIC ACID ANODIZING OF ALUMINUM; (2) TIN PLATING ON CARBON STEEL; (3) ZINC PLATING (SEGREGATED BASIS) ON CARBON STEEL; (4) ALUMINUM OR ZINC-ALUMINUM PLATING ON CARBON STEEL; (5) CLEANING/STRIPPING ASSOCIATED WITH TIN, ZINC, AND ALUMINUM PLATING ON CARBON STEEL; AND (6) CHEMICAL ETCHING AND MILLING OF ALUMINUM.

Date form received by agency: 03/01/2006
Site name: ELECTROMATIC INC
Classification: Large Quantity Generator

. Waste code: F006
. Waste name: WASTEWATER TREATMENT SLUDGES FROM ELECTROPLATING OPERATIONS, EXCEPT FROM THE FOLLOWING PROCESSES: (1) SULFURIC ACID ANODIZING OF ALUMINUM; (2) TIN PLATING ON CARBON STEEL; (3) ZINC PLATING (SEGREGATED BASIS) ON CARBON STEEL; (4) ALUMINUM OR ZINC-ALUMINUM PLATING ON CARBON STEEL; (5) CLEANING/STRIPPING ASSOCIATED WITH TIN, ZINC, AND ALUMINUM PLATING ON CARBON STEEL; AND (6) CHEMICAL ETCHING AND MILLING OF ALUMINUM.

Date form received by agency: 02/27/2004
Site name: ELECTROMATIC INC
Classification: Large Quantity Generator

ELECTROMATIC, INC (Continued) **1001404402**

. Waste code: F006
. Waste name: WASTEWATER TREATMENT SLUDGES FROM ELECTROPLATING OPERATIONS, EXCEPT FROM THE FOLLOWING PROCESSES: (1) SULFURIC ACID ANODIZING OF ALUMINUM; (2) TIN PLATING ON CARBON STEEL; (3) ZINC PLATING (SEGREGATED BASIS) ON CARBON STEEL; (4) ALUMINUM OR ZINC-ALUMINUM PLATING ON CARBON STEEL; (5) CLEANING/STRIPPING ASSOCIATED WITH TIN, ZINC, AND ALUMINUM PLATING ON CARBON STEEL; AND (6) CHEMICAL ETCHING AND MILLING OF ALUMINUM.

Date form received by agency: 02/25/2002
Site name: ELECTROMATIC, INC.
Classification: Large Quantity Generator

. Waste code: F006
. Waste name: WASTEWATER TREATMENT SLUDGES FROM ELECTROPLATING OPERATIONS, EXCEPT FROM THE FOLLOWING PROCESSES: (1) SULFURIC ACID ANODIZING OF ALUMINUM; (2) TIN PLATING ON CARBON STEEL; (3) ZINC PLATING (SEGREGATED BASIS) ON CARBON STEEL; (4) ALUMINUM OR ZINC-ALUMINUM PLATING ON CARBON STEEL; (5) CLEANING/STRIPPING ASSOCIATED WITH TIN, ZINC, AND ALUMINUM PLATING ON CARBON STEEL; AND (6) CHEMICAL ETCHING AND MILLING OF ALUMINUM.

Date form received by agency: 01/18/1999
Site name: ELECTROMATIC INC
Classification: Small Quantity Generator

. Waste code: F006
. Waste name: WASTEWATER TREATMENT SLUDGES FROM ELECTROPLATING OPERATIONS, EXCEPT FROM THE FOLLOWING PROCESSES: (1) SULFURIC ACID ANODIZING OF ALUMINUM; (2) TIN PLATING ON CARBON STEEL; (3) ZINC PLATING (SEGREGATED BASIS) ON CARBON STEEL; (4) ALUMINUM OR ZINC-ALUMINUM PLATING ON CARBON STEEL; (5) CLEANING/STRIPPING ASSOCIATED WITH TIN, ZINC, AND ALUMINUM PLATING ON CARBON STEEL; AND (6) CHEMICAL ETCHING AND MILLING OF ALUMINUM.

Biennial Reports:

Last Biennial Reporting Year: 2013

Annual Waste Handled:
Waste code: F006
Waste name: WASTEWATER TREATMENT SLUDGES FROM ELECTROPLATING OPERATIONS EXCEPT FROM THE FOLLOWING PROCESSES: (1) SULFURIC ACID ANODIZING OF ALUMINUM; (2) TIN PLATING ON CARBON STEEL; (3) ZINC PLATING (SEGREGATED BASIS) ON CARBON STEEL; (4) ALUMINUM OR ZINC-ALUMINUM PLATING ON CARBON STEEL; (5) CLEANING/STRIPPING ASSOCIATED WITH TIN, ZINC AND ALUMINUM PLATING ON CARBON STEEL; AND (6) CHEMICAL ETCHING AND MILLING OF ALUMINUM.
Amount (Lbs): 41200

Facility Has Received Notices of Violations:
Regulation violated: Not reported
Area of violation: Generators - Records/Reporting
Date violation determined: 10/20/2015
Date achieved compliance: 12/16/2015
Violation lead agency: State

ELECTROMATIC, INC (Continued) **1001404402**

Enforcement action: WRITTEN INFORMAL
Enforcement action date: 10/20/2015
Enf. disposition status: Not reported
Enf. disp. status date: Not reported
Enforcement lead agency: State
Proposed penalty amount: Not reported
Final penalty amount: Not reported
Paid penalty amount: Not reported

Regulation violated: Not reported
Area of violation: Generators - General
Date violation determined: 09/11/2007
Date achieved compliance: 09/13/2007
Violation lead agency: State
Enforcement action: WRITTEN INFORMAL
Enforcement action date: 09/11/2007
Enf. disposition status: Not reported
Enf. disp. status date: Not reported
Enforcement lead agency: State
Proposed penalty amount: Not reported
Final penalty amount: Not reported
Paid penalty amount: Not reported

Regulation violated: Not reported
Area of violation: Generators - General
Date violation determined: 09/11/2007
Date achieved compliance: 09/13/2007
Violation lead agency: State
Enforcement action: WRITTEN INFORMAL
Enforcement action date: 10/22/2007
Enf. disposition status: Not reported
Enf. disp. status date: Not reported
Enforcement lead agency: State
Proposed penalty amount: Not reported
Final penalty amount: Not reported
Paid penalty amount: Not reported

Regulation violated: Not reported
Area of violation: Generators - General
Date violation determined: 10/28/2005
Date achieved compliance: 11/28/2005
Violation lead agency: State
Enforcement action: WRITTEN INFORMAL
Enforcement action date: 10/28/2005
Enf. disposition status: Not reported
Enf. disp. status date: Not reported
Enforcement lead agency: State
Proposed penalty amount: Not reported
Final penalty amount: Not reported
Paid penalty amount: Not reported

Regulation violated: Not reported
Area of violation: Generators - General
Date violation determined: 01/15/2004
Date achieved compliance: 01/15/2004
Violation lead agency: State
Enforcement action: WRITTEN INFORMAL

ELECTROMATIC, INC (Continued) **1001404402**

Enforcement action date: 01/15/2004
Enf. disposition status: Not reported
Enf. disp. status date: Not reported
Enforcement lead agency: State
Proposed penalty amount: Not reported
Final penalty amount: Not reported
Paid penalty amount: Not reported

Evaluation Action Summary:
Evaluation date: 10/20/2015
Evaluation: COMPLIANCE EVALUATION INSPECTION ON-SITE
Area of violation: Generators - Records/Reporting
Date achieved compliance: 12/16/2015
Evaluation lead agency: State

Evaluation date: 10/13/2009
Evaluation: COMPLIANCE EVALUATION INSPECTION ON-SITE
Area of violation: Not reported
Date achieved compliance: Not reported
Evaluation lead agency: State

Evaluation date: 09/11/2007
Evaluation: COMPLIANCE EVALUATION INSPECTION ON-SITE
Area of violation: Generators - General
Date achieved compliance: 09/13/2007
Evaluation lead agency: State

Evaluation date: 10/28/2005
Evaluation: COMPLIANCE EVALUATION INSPECTION ON-SITE
Area of violation: Generators - General
Date achieved compliance: 11/28/2005
Evaluation lead agency: State Contractor/Grantee

Evaluation date: 02/26/2004
Evaluation: COMPLIANCE EVALUATION INSPECTION ON-SITE
Area of violation: Not reported
Date achieved compliance: Not reported
Evaluation lead agency: EPA

Evaluation date: 01/15/2004
Evaluation: COMPLIANCE EVALUATION INSPECTION ON-SITE
Area of violation: Generators - General
Date achieved compliance: 01/15/2004
Evaluation lead agency: State Contractor/Grantee

ENVIROSTOR:
Facility ID: 71003482
Status: Refer: Other Agency
Status Date: Not reported
Site Code: Not reported
Site Type: Tiered Permit
Site Type Detailed: Tiered Permit
Acres: Not reported
NPL: NO
Regulatory Agencies: NONE SPECIFIED
Lead Agency: NONE SPECIFIED
Program Manager: Not reported

ELECTROMATIC, INC (Continued) **1001404402**

Supervisor:	Not reported
Division Branch:	Cleanup Chatsworth
Assembly:	57
Senate:	32
Special Program:	Not reported
Restricted Use:	NO
Site Mgmt Req:	NONE SPECIFIED
Funding:	Not reported
Latitude:	33.90021
Longitude:	-118.0326
APN:	NONE SPECIFIED
Past Use:	NONE SPECIFIED
Potential COC:	NONE SPECIFIED
Confirmed COC:	NONE SPECIFIED
Potential Description:	NONE SPECIFIED
Alias Name:	CAR000047720
Alias Type:	EPA Identification Number
Alias Name:	110002925906
Alias Type:	EPA (FRS #)
Alias Name:	71003482
Alias Type:	Envirostor ID Number

Completed Info:

Completed Area Name:	Not reported
Completed Sub Area Name:	Not reported
Completed Document Type:	Not reported
Completed Date:	Not reported
Comments:	Not reported
Future Area Name:	Not reported
Future Sub Area Name:	Not reported
Future Document Type:	Not reported
Future Due Date:	Not reported
Schedule Area Name:	Not reported
Schedule Sub Area Name:	Not reported
Schedule Document Type:	Not reported
Schedule Due Date:	Not reported
Schedule Revised Date:	Not reported

AH132 **BROWN PACIFIC INC** **ENVIROSTOR** **S100277098**
NNE **13639 BORA DR** **CHMIRS** **N/A**
1/2-1 **SANTA FE SPRINGS, CA 90670** **HIST CORTESE**
0.606 mi. **NPDES**
3201 ft. **Site 2 of 2 in cluster AH**

Relative:
Higher

Actual:
87 ft.

ENVIROSTOR:

Facility ID:	19330176
Status:	Refer: Other Agency
Status Date:	08/31/1995
Site Code:	Not reported
Site Type:	Historical
Site Type Detailed:	* Historical
Acres:	Not reported
NPL:	NO
Regulatory Agencies:	NONE SPECIFIED
Lead Agency:	NONE SPECIFIED
Program Manager:	Not reported
Supervisor:	* Mmonroy

BROWN PACIFIC INC (Continued) **S100277098**

Division Branch: Cleanup Chatsworth
Assembly: 57
Senate: 32
Special Program: * Site Char & Assess Grant (CERCLA 104)
Restricted Use: NO
Site Mgmt Req: NONE SPECIFIED
Funding: Not reported
Latitude: 33.90568
Longitude: -118.0408
APN: 8059029015
Past Use: NONE SPECIFIED
Potential COC: * UNSPECIFIED ACID SOLUTION * UNSPECIFIED ALKALINE SOLUTIONS Chromium VI Cyanide (free Nickel
Confirmed COC: NONE SPECIFIED
Potential Description: NONE SPECIFIED
Alias Name: BRADFORD PACIFIC WIRE
Alias Type: Alternate Name
Alias Name: 8059029015
Alias Type: APN
Alias Name: CAD044052801
Alias Type: EPA Identification Number
Alias Name: 110000475520
Alias Type: EPA (FRS #)
Alias Name: 19330176
Alias Type: Envirostor ID Number

Completed Info:
Completed Area Name: PROJECT WIDE
Completed Sub Area Name: Not reported
Completed Document Type: * Discovery
Completed Date: 10/06/1980
Comments: Facility Identified: LACE - steel wire pickling. Notice of Violation (NOV) for spill onto ground and storm drain. Records Search (LA Dept of Public Works): Acid discharge to storm drain. NOV issued for sludge discharge to Coyote Creek (06/29/71).

Completed Area Name: PROJECT WIDE
Completed Sub Area Name: Not reported
Completed Document Type: Site Screening
Completed Date: 10/25/1994
Comments: Database verification project confirms NFA for DTSC.

Completed Area Name: PROJECT WIDE
Completed Sub Area Name: Not reported
Completed Document Type: Site Screening
Completed Date: 11/29/1993
Comments: Phone contact with Ken Brown. An acid spill incident reported to OES/local Fire Department and cleaned up in January/February 1991. No further action is recommended.

Completed Area Name: PROJECT WIDE
Completed Sub Area Name: Not reported
Completed Document Type: Site Screening
Completed Date: 11/16/1988
Comments: Site Screening Done: DHS will take no further action since there appears to be no health threats posed by the site and no evidence of contamination.

BROWN PACIFIC INC (Continued) **S100277098**

Completed Area Name:	PROJECT WIDE
Completed Sub Area Name:	Not reported
Completed Document Type:	Site Screening
Completed Date:	09/24/1987
Comments:	Site Screening Done: E&E's FIT recommends NFA under CERCLA due to low preliminary hazard ranking score.

Completed Area Name:	PROJECT WIDE
Completed Sub Area Name:	Not reported
Completed Document Type:	Preliminary Assessment Report
Completed Date:	03/01/1987
Comments:	Preliminary Assessment Done: PA completed by state under CERCLA 104 with recommendation for low-priority site inspec- tion.

Future Area Name:	Not reported
Future Sub Area Name:	Not reported
Future Document Type:	Not reported
Future Due Date:	Not reported
Schedule Area Name:	Not reported
Schedule Sub Area Name:	Not reported
Schedule Document Type:	Not reported
Schedule Due Date:	Not reported
Schedule Revised Date:	Not reported

CHMIRS:

OES Incident Number:	114864
OES notification:	Not reported
OES Date:	Not reported
OES Time:	Not reported
Date Completed:	**09-JAN-91**
Property Use:	600
Agency Id Number:	19110
Agency Incident Number:	LA-198
Time Notified:	1952
Time Completed:	1
Surrounding Area:	400
Estimated Temperature:	50
Property Management:	P
Special Studies 4:	N
More Than Two Substances Involved?:	N
Resp Agncy Personel # Of Decontaminated:	15
Responding Agency Personel # Of Injuries:	5
Responding Agency Personel # Of Fatalities:	0
Others Number Of Decontaminated:	0
Others Number Of Injuries:	0
Others Number Of Fatalities:	0
Vehicle Make/year:	Not reported
Vehicle License Number:	Not reported
Vehicle State:	Not reported
Vehicle Id Number:	Not reported
CA DOT PUC/ICC Number:	Not reported
Company Name:	Not reported
Reporting Officer Name/ID:	D. MCCLELLAN HAZ-MAT 87-B
Report Date:	09-JAN-91
Facility Telephone:	213 267-2401
Waterway Involved:	Not reported
Waterway:	Not reported

BROWN PACIFIC INC (Continued) **S100277098**

Spill Site:	Not reported
Cleanup By:	Not reported
Containment:	Not reported
What Happened:	Not reported
Type:	Not reported
Measure:	Not reported
Other:	Not reported
Date/Time:	Not reported
Year:	88-92
Agency:	Not reported
Incident Date:	09-JAN-91
Admin Agency:	Not reported
Amount:	Not reported
Contained:	Not reported
Site Type:	Not reported
E Date:	04-JUN-92
Substance:	Not reported
Unknown:	Not reported
Substance #2:	Not reported
Substance #3:	Not reported
Evacuations:	Not reported
Number of Injuries:	Not reported
Number of Fatalities:	Not reported
#1 Pipeline:	Not reported
#2 Pipeline:	Not reported
#3 Pipeline:	Not reported
#1 Vessel >= 300 Tons:	Not reported
#2 Vessel >= 300 Tons:	Not reported
#3 Vessel >= 300 Tons:	Not reported
Evacs:	Not reported
Injuries:	Not reported
Fatals:	Not reported
Comments:	Y
Description:	Not reported

HIST CORTESE:

Region:	CORTESE
Facility County Code:	19
Reg By:	CALSI
Reg Id:	19330176

NPDES:

Npdes Number:	Not reported
Facility Status:	Not reported
Agency Id:	Not reported
Region:	4
Regulatory Measure Id:	189298
Order No:	Not reported
Regulatory Measure Type:	Industrial
Place Id:	Not reported
WDID:	4 19I004124
Program Type:	Not reported
Adoption Date Of Regulatory Measure:	Not reported
Effective Date Of Regulatory Measure:	Not reported
Expiration Date Of Regulatory Measure:	Not reported
Termination Date Of Regulatory Measure:	Not reported

BROWN PACIFIC INC (Continued) **S100277098**

Discharge Name:	Not reported
Discharge Address:	Not reported
Discharge City:	Not reported
Discharge State:	Not reported
Discharge Zip:	Not reported
RECEIVED DATE:	5/9/2008
PROCESSED DATE:	4/6/1992
STATUS CODE NAME:	Active
STATUS DATE:	4/6/1992
PLACE SIZE:	2
PLACE SIZE UNIT:	52
FACILITY CONTACT NAME:	Charles Dickson
FACILITY CONTACT TITLE:	Not reported
FACILITY CONTACT PHONE:	310-921-3471
FACILITY CONTACT PHONE EXT:	Not reported
FACILITY CONTACT EMAIL:	Not reported
OPERATOR NAME:	Brown Pacific Incorporated
OPERATOR ADDRESS:	13639 East Bora Drive
OPERATOR CITY:	Santa Fe Springs
OPERATOR STATE:	California
OPERATOR ZIP:	90670
OPERATOR CONTACT NAME:	Claudia Brown Nagele
OPERATOR CONTACT TITLE:	Not reported
OPERATOR CONTACT PHONE:	310-921-3471
OPERATOR CONTACT PHONE EXT:	Not reported
OPERATOR CONTACT EMAIL:	Not reported
OPERATOR TYPE:	Private Business
DEVELOPER NAME:	Not reported
DEVELOPER ADDRESS:	Not reported
DEVELOPER CITY:	Not reported
DEVELOPER STATE:	California
DEVELOPER ZIP:	Not reported
DEVELOPER CONTACT NAME:	Not reported
DEVELOPER CONTACT TITLE:	Not reported
CONSTYPE LINEAR UTILITY IND:	Not reported
EMERGENCY PHONE NO:	310-921-3471
EMERGENCY PHONE EXT:	Not reported
CONSTYPE ABOVE GROUND IND:	Not reported
CONSTYPE BELOW GROUND IND:	Not reported
CONSTYPE CABLE LINE IND:	Not reported
CONSTYPE COMM LINE IND:	Not reported
CONSTYPE COMMERTIAL IND:	Not reported
CONSTYPE ELECTRICAL LINE IND:	Not reported
CONSTYPE GAS LINE IND:	Not reported
CONSTYPE INDUSTRIAL IND:	Not reported
CONSTYPE OTHER DESRIPTION:	Not reported
CONSTYPE OTHER IND:	Not reported
CONSTYPE RECONS IND:	Not reported
CONSTYPE RESIDENTIAL IND:	Not reported
CONSTYPE TRANSPORT IND:	Not reported
CONSTYPE UTILITY DESCRIPTION:	Not reported
CONSTYPE UTILITY IND:	Not reported
CONSTYPE WATER SEWER IND:	Not reported
DIR DISCHARGE USWATER IND:	Not reported
RECEIVING WATER NAME:	Coyote Creek
CERTIFIER NAME:	Claudia Nagele
CERTIFIER TITLE:	Not reported

BROWN PACIFIC INC (Continued) **S100277098**

CERTIFICATION DATE:	29-JUN-11
PRIMARY SIC:	3315-Steel Wiredrawing and Steel Nails and Spikes
SECONDARY SIC:	Not reported
TERTIARY SIC:	Not reported
Npdes Number:	CAS000001
Facility Status:	Active
Agency Id:	0
Region:	4
Regulatory Measure Id:	189298
Order No:	97-03-DWQ
Regulatory Measure Type:	Enrollee
Place Id:	Not reported
WDID:	4 19I004124
Program Type:	Industrial
Adoption Date Of Regulatory Measure:	Not reported
Effective Date Of Regulatory Measure:	04/06/1992
Expiration Date Of Regulatory Measure:	Not reported
Termination Date Of Regulatory Measure:	Not reported
Discharge Name:	Brown Pacific Incorporated
Discharge Address:	13639 East Bora Drive
Discharge City:	Santa Fe Springs
Discharge State:	California
Discharge Zip:	90670
RECEIVED DATE:	Not reported
PROCESSED DATE:	Not reported
STATUS CODE NAME:	Not reported
STATUS DATE:	Not reported
PLACE SIZE:	Not reported
PLACE SIZE UNIT:	Not reported
FACILITY CONTACT NAME:	Not reported
FACILITY CONTACT TITLE:	Not reported
FACILITY CONTACT PHONE:	Not reported
FACILITY CONTACT PHONE EXT:	Not reported
FACILITY CONTACT EMAIL:	Not reported
OPERATOR NAME:	Not reported
OPERATOR ADDRESS:	Not reported
OPERATOR CITY:	Not reported
OPERATOR STATE:	Not reported
OPERATOR ZIP:	Not reported
OPERATOR CONTACT NAME:	Not reported
OPERATOR CONTACT TITLE:	Not reported
OPERATOR CONTACT PHONE:	Not reported
OPERATOR CONTACT PHONE EXT:	Not reported
OPERATOR CONTACT EMAIL:	Not reported
OPERATOR TYPE:	Not reported
DEVELOPER NAME:	Not reported
DEVELOPER ADDRESS:	Not reported
DEVELOPER CITY:	Not reported
DEVELOPER STATE:	Not reported
DEVELOPER ZIP:	Not reported
DEVELOPER CONTACT NAME:	Not reported
DEVELOPER CONTACT TITLE:	Not reported
CONSTYPE LINEAR UTILITY IND:	Not reported
EMERGENCY PHONE NO:	Not reported
EMERGENCY PHONE EXT:	Not reported
CONSTYPE ABOVE GROUND IND:	Not reported

BROWN PACIFIC INC (Continued) **S100277098**

CONSTYPE BELOW GROUND IND:	Not reported
CONSTYPE CABLE LINE IND:	Not reported
CONSTYPE COMM LINE IND:	Not reported
CONSTYPE COMMERTIAL IND:	Not reported
CONSTYPE ELECTRICAL LINE IND:	Not reported
CONSTYPE GAS LINE IND:	Not reported
CONSTYPE INDUSTRIAL IND:	Not reported
CONSTYPE OTHER DESRIPTION:	Not reported
CONSTYPE OTHER IND:	Not reported
CONSTYPE RECONS IND:	Not reported
CONSTYPE RESIDENTIAL IND:	Not reported
CONSTYPE TRANSPORT IND:	Not reported
CONSTYPE UTILITY DESCRIPTION:	Not reported
CONSTYPE UTILITY IND:	Not reported
CONSTYPE WATER SEWER IND:	Not reported
DIR DISCHARGE USWATER IND:	Not reported
RECEIVING WATER NAME:	Not reported
CERTIFIER NAME:	Not reported
CERTIFIER TITLE:	Not reported
CERTIFICATION DATE:	Not reported
PRIMARY SIC:	Not reported
SECONDARY SIC:	Not reported
TERTIARY SIC:	Not reported

133
SE
1/2-1
0.628 mi.
3315 ft.

CALTRANS I-5 FREEWAY WIDENING PROJECT **ENVIROSTOR** **S109348605**
I-5 FREEWAY FROM 605 FREEWAY TO ORANGE COUNTY LINE **N/A**
SANTA FE SPRINGS, CA 90670

Relative:
Lower

Actual:
76 ft.

ENVIROSTOR:

Facility ID:	60001001
Status:	Active
Status Date:	05/20/2008
Site Code:	900257
Site Type:	Evaluation
Site Type Detailed:	Evaluation
Acres:	50
NPL:	NO
Regulatory Agencies:	SMBRP
Lead Agency:	SMBRP
Program Manager:	Jose Diaz
Supervisor:	Javier Hinojosa
Division Branch:	Cleanup Chatsworth
Assembly:	57
Senate:	32
Special Program:	Not reported
Restricted Use:	NO
Site Mgmt Req:	NONE SPECIFIED
Funding:	Not Applicable
Latitude:	33.88743
Longitude:	-118.0366
APN:	7003-001-035, 7003-001-036
Past Use:	ABOVE GROUND STORAGE TANKS, DEGREASING FACILITY, DISTRIBUTOR - CHEMICAL, HIGHWAY RIGHT-OF-WAY, MANUFACTURING - CHEMICALS, OIL/WATER SEPARATORS, RAILROAD RIGHT OF WAY, RETAIL - SERVICE STATION, UNDERGROUND STORAGE TANKS, WASTE - INDUSTRIAL TREATMENT FACILITY
Potential COC:	Arsenic Benzene Total Chromium (1:6 ratio Cr VI:Cr III Lead

CALTRANS I-5 FREEWAY WIDENING PROJECT (Continued) **S109348605**

Tetrachloroethylene (PCE TPH-diesel TPH-gas TPH-MOTOR OIL Trichloroethylene (TCE 1,4-Dichlorobenzene Phenol
Confirmed COC: Arsenic Benzene Tetrachloroethylene (PCE TPH-diesel TPH-gas TPH-MOTOR OIL Phenol 1,4-Dichlorobenzene Trichloroethylene (TCE Lead Total Chromium (1:6 ratio Cr VI:Cr III
Potential Description: IA, OTH, SOIL, SV
Alias Name: 7003-001-035
Alias Type: APN
Alias Name: 7003-001-036
Alias Type: APN
Alias Name: 900257
Alias Type: Project Code (Site Code)
Alias Name: 60001001
Alias Type: Envirostor ID Number

Completed Info:
Completed Area Name: PROJECT WIDE
Completed Sub Area Name: Not reported
Completed Document Type: Annual Oversight Cost Estimate
Completed Date: 10/17/2011
Comments: Letter sent to the city of LA/RDA on 10/12/2011

Completed Area Name: PROJECT WIDE
Completed Sub Area Name: Not reported
Completed Document Type: Reimbursement Agreement
Completed Date: 04/21/2010
Comments: IA -Task Order No 5 executed.

Completed Area Name: Unoccupied Warehouse Site
Completed Sub Area Name: Not reported
Completed Document Type: Litigation Support
Completed Date: 08/07/2012
Comments: Not reported

Completed Area Name: PROJECT WIDE
Completed Sub Area Name: Not reported
Completed Document Type: Correspondence
Completed Date: 05/10/2013
Comments: Not reported

Completed Area Name: PROJECT WIDE
Completed Sub Area Name: Not reported
Completed Document Type: Annual Oversight Cost Estimate
Completed Date: 09/23/2013
Comments: Sent letter

Completed Area Name: PROJECT WIDE
Completed Sub Area Name: Not reported
Completed Document Type: Annual Oversight Cost Estimate
Completed Date: 09/26/2014
Comments: Completed and sent via email.

Completed Area Name: Centerline Wheel Corporation
Completed Sub Area Name: Not reported
Completed Document Type: Preliminary Endangerment Assessment Report
Completed Date: 07/31/2008
Comments: The Report concluded that the soil and groundwater is contaminated with PCE and TCE. The site was referred to DTSC Voluntary Cleanup

CALTRANS I-5 FREEWAY WIDENING PROJECT (Continued) **S109348605**

program.

Completed Area Name: Lefiell Manufacturing Company
Completed Sub Area Name: Not reported
Completed Document Type: Preliminary Endangerment Assessment Report
Completed Date: 11/08/2008
Comments: The site soil is contaminated with PCE, TCE, and phenol. Groundwater is also impaced with TCE, PCE, cis-1,2-DCE, 1,1-DCE, 1,2-DCE nand phenol. The site was referred to DTSC Voluntary Cleanup program.

Completed Area Name: Jack in the Box
Completed Sub Area Name: Not reported
Completed Document Type: Preliminary Endangerment Assessment Report
Completed Date: 12/16/2008
Comments: The site soil is contaminated with TPH diesel, TPH gasoline, benzene, ethylbenzene, isoproppylbenzene, and napthalene. Groundwater has been impacted with benzene, ethylbenzene,napthalene, and MTBE.

Completed Area Name: Ryder Transportation
Completed Sub Area Name: Not reported
Completed Document Type: Preliminary Endangerment Assessment Report
Completed Date: 03/18/2009
Comments: Benzene and PCE have been detected in site soil. MTBE and TAME have been detected in groundwater.

Completed Area Name: Carmenita Business Center
Completed Sub Area Name: Not reported
Completed Document Type: Preliminary Endangerment Assessment Report
Completed Date: 08/05/2009
Comments: Site has soil and groundwater contamination. Comfort letter sent to caltrans.

Completed Area Name: Carmenita Ford Truck Sales
Completed Sub Area Name: Not reported
Completed Document Type: Preliminary Endangerment Assessment Report
Completed Date: 08/05/2009
Comments: Site has soil and groundwater contamination. Comfort letter sent to Caltrans.

Completed Area Name: Union Pacific Right of Way
Completed Sub Area Name: Not reported
Completed Document Type: Preliminary Endangerment Assessment Report
Completed Date: 03/18/2009
Comments: Arsenic & petroleum hydrocarbons found at the site.

Completed Area Name: Former Burke Industries
Completed Sub Area Name: Not reported
Completed Document Type: Preliminary Endangerment Assessment Report
Completed Date: 03/18/2009
Comments: Benzene & toulene detected in soil and groundwater at the site.

Completed Area Name: Lowes Home Improvement
Completed Sub Area Name: Not reported
Completed Document Type: Preliminary Endangerment Assessment Report
Completed Date: 03/18/2009
Comments: Lead, DDT DDE and DDD were detected in site soils .

CALTRANS I-5 FREEWAY WIDENING PROJECT (Continued) **S109348605**

Completed Area Name: Carl's Jr Property
Completed Sub Area Name: Not reported
Completed Document Type: Preliminary Endangerment Assessment Report
Completed Date: 04/06/2009
Comments: Petroleum hydrocarbons (TPH) dectected in site soil & TPH and BTEX were detected in groundwater.

Completed Area Name: Liberty Vegetable Oil
Completed Sub Area Name: Not reported
Completed Document Type: Preliminary Endangerment Assessment Report
Completed Date: 04/06/2009
Comments: PCE and TCE detected in groundwater at the site.

Completed Area Name: Freeway Drive Site
Completed Sub Area Name: Not reported
Completed Document Type: Preliminary Endangerment Assessment Report
Completed Date: 09/23/2009
Comments: Comfort letter sent.

Completed Area Name: JC Paper/US Filter
Completed Sub Area Name: Not reported
Completed Document Type: Preliminary Endangerment Assessment Report
Completed Date: 10/14/2009
Comments: Comfort letter sent -Further action.

Completed Area Name: Budge Inn
Completed Sub Area Name: Not reported
Completed Document Type: Preliminary Endangerment Assessment Report
Completed Date: 10/23/2009
Comments: Further action.

Completed Area Name: City of Santa Fe Springs Site
Completed Sub Area Name: Not reported
Completed Document Type: Preliminary Endangerment Assessment Report
Completed Date: 11/05/2009
Comments: Comfort letter sent - Further Action

Completed Area Name: Smurfit Stone Container Cooperation Site
Completed Sub Area Name: Not reported
Completed Document Type: Preliminary Endangerment Assessment Report
Completed Date: 11/03/2009
Comments: Comfort letter sent.

Completed Area Name: Carmentia Commerce Center
Completed Sub Area Name: Not reported
Completed Document Type: Preliminary Endangerment Assessment Report
Completed Date: 12/17/2009
Comments: Completed

Completed Area Name: Unoccupied Warehouse Site
Completed Sub Area Name: Not reported
Completed Document Type: Preliminary Endangerment Assessment Report
Completed Date: 06/04/2010
Comments: completed

Completed Area Name: Choice Litographic Property
Completed Sub Area Name: Not reported

CALTRANS I-5 FREEWAY WIDENING PROJECT (Continued) **S109348605**

Completed Document Type: Preliminary Endangerment Assessment Report
Completed Date: 04/21/2010
Comments: Reeport review & comfort letter sent.

Completed Area Name: Mike Thompsons RV
Completed Sub Area Name: Not reported
Completed Document Type: Preliminary Endangerment Assessment Report
Completed Date: 04/25/2011
Comments: Issued confort letter.

Completed Area Name: Los Angeles County Flood Control Distric
Completed Sub Area Name: Not reported
Completed Document Type: Preliminary Endangerment Assessment Report
Completed Date: 06/01/2011
Comments: Issued comfort letter.

Completed Area Name: Perlin Trust Property
Completed Sub Area Name: Not reported
Completed Document Type: Preliminary Endangerment Assessment Report
Completed Date: 06/10/2011
Comments: see comment below

Completed Area Name: Public Motors Orange County Property
Completed Sub Area Name: Not reported
Completed Document Type: Preliminary Endangerment Assessment Report
Completed Date: 06/10/2011
Comments: Issued comfort letter.

Completed Area Name: Eagle Property
Completed Sub Area Name: Not reported
Completed Document Type: Preliminary Endangerment Assessment Report
Completed Date: 10/27/2011
Comments: Comfort letter sent.

Completed Area Name: BDT La Mirada Property , LLC
Completed Sub Area Name: Not reported
Completed Document Type: Preliminary Endangerment Assessment Report
Completed Date: 10/27/2011
Comments: Comfort Letter issued.

Completed Area Name: Edloft Corporation Property
Completed Sub Area Name: Not reported
Completed Document Type: Preliminary Endangerment Assessment Report
Completed Date: 09/08/2011
Comments: Comfort letter issued for partial property investigation.

Completed Area Name: El Pollo Loco
Completed Sub Area Name: Not reported
Completed Document Type: Preliminary Endangerment Assessment Report
Completed Date: 08/31/2011
Comments: Issued Comfort Letter

Completed Area Name: Tune-Up Masters
Completed Sub Area Name: Not reported
Completed Document Type: Preliminary Endangerment Assessment Report
Completed Date: 09/08/2011
Comments: Comfort letter issued; further action required at the site.

CALTRANS I-5 FREEWAY WIDENING PROJECT (Continued) **S109348605**

Completed Area Name: Star Scrap Metal/Starow Metal Recycling
Completed Sub Area Name: Not reported
Completed Document Type: Preliminary Endangerment Assessment Report
Completed Date: 10/27/2011
Comments: Comfort Letter issued

Completed Area Name: PROJECT WIDE
Completed Sub Area Name: Not reported
Completed Document Type: Phase 1
Completed Date: 10/13/2004
Comments: Electronic Report received on 10/31/2011

Completed Area Name: Camping World
Completed Sub Area Name: Not reported
Completed Document Type: Preliminary Endangerment Assessment Report
Completed Date: 08/14/2012
Comments: DTSC submitted comfort letter.

Completed Area Name: Mac 5 Properties
Completed Sub Area Name: Not reported
Completed Document Type: Preliminary Endangerment Assessment Report
Completed Date: 08/14/2012
Comments: DTSC submitted comfort letter.

Completed Area Name: Mike Diamond Plumbing
Completed Sub Area Name: Not reported
Completed Document Type: Preliminary Endangerment Assessment Report
Completed Date: 08/12/2013
Comments: Comfort letter issued. COCs all below screening or naturally occurring levels

Completed Area Name: AC DC Auto Service
Completed Sub Area Name: Not reported
Completed Document Type: Preliminary Endangerment Assessment Report
Completed Date: 08/12/2013
Comments: Comfort letter issued; all COCs detected were below screening levels or naturally occurring levels.

Completed Area Name: Former Golden Shell
Completed Sub Area Name: Not reported
Completed Document Type: Preliminary Endangerment Assessment Report
Completed Date: 09/03/2013
Comments: Comfort Letter issued to Caltrans

Completed Area Name: Sultze's Automotive
Completed Sub Area Name: Not reported
Completed Document Type: Preliminary Endangerment Assessment Report
Completed Date: 08/12/2013
Comments: Comfort letter issued. Some COCs slighty above screening levels, but construction is not expected to impact depth of detections;

Completed Area Name: Frigid Coil
Completed Sub Area Name: Not reported
Completed Document Type: Preliminary Endangerment Assessment Report
Completed Date: 07/12/2013
Comments: PEA Equivalent included letter from the Regional Board issuing NFA and requiring LUC for TPH and Arsenic contamination.

CALTRANS I-5 FREEWAY WIDENING PROJECT (Continued) **S109348605**

Completed Area Name:	PROJECT WIDE
Completed Sub Area Name:	Not reported
Completed Document Type:	Preliminary Endangerment Assessment Report
Completed Date:	09/30/2013
Comments:	Comfort letter issued. Additional investigation of the area within the building footprint.
Completed Area Name:	Former Hayes-Lemmerz Facility
Completed Sub Area Name:	Not reported
Completed Document Type:	Preliminary Assessment Report
Completed Date:	02/25/2013
Comments:	Not reported
Future Area Name:	Not reported
Future Sub Area Name:	Not reported
Future Document Type:	Not reported
Future Due Date:	Not reported
Schedule Area Name:	Not reported
Schedule Sub Area Name:	Not reported
Schedule Document Type:	Not reported
Schedule Due Date:	Not reported
Schedule Revised Date:	Not reported

134
SSW
1/2-1
0.701 mi.
3702 ft.

COLONY ASSOCIATES
16121 CARMENITA
CERRITOS, CA 90701

ENVIROSTOR **S105023165**
VCP **N/A**
HIST CORTESE
LA Co. Site Mitigation

Relative:
Lower

Actual:
71 ft.

ENVIROSTOR:

Facility ID:	60000918
Status:	Active
Status Date:	06/06/2008
Site Code:	401414
Site Type:	Voluntary Cleanup
Site Type Detailed:	Voluntary Cleanup
Acres:	4.7
NPL:	NO
Regulatory Agencies:	SMBRP
Lead Agency:	SMBRP
Program Manager:	Sue Hakim
Supervisor:	Robert Senga
Division Branch:	Cleanup Cypress
Assembly:	58
Senate:	32
Special Program:	Voluntary Cleanup Program
Restricted Use:	NO
Site Mgmt Req:	NONE SPECIFIED
Funding:	Responsible Party
Latitude:	33.88583
Longitude:	-118.0466
APN:	7005-005-084
Past Use:	DEGREASING FACILITY, MANUFACTURING - ELECTRONIC, TRANSPORTATION - WAREHOUSING
Potential COC:	Under Investigation 1,1,1-Trichloroethane (TCA Trichloroethylene (TCE 1,2-Dichloroethane (EDC 1,1-Dichloroethylene 1,2-Dichloroethylene (cis 1,4-Dioxane 1,1,2-Trichloroethane
Confirmed COC:	1,4-Dioxane 1,1,2-Trichloroethane 1,1,1-Trichloroethane (TCA

COLONY ASSOCIATES (Continued) **S105023165**

1,2-Dichloroethane (EDC 1,2-Dichloroethylene (cis Under Investigation
Trichloroethylene (TCE 1,1-Dichloroethylene
Potential Description: OTH, SOIL, SV
Alias Name: 7005-005-084
Alias Type: APN
Alias Name: 401414
Alias Type: Project Code (Site Code)
Alias Name: 60000918
Alias Type: Envirostor ID Number

Completed Info:
Completed Area Name: PROJECT WIDE
Completed Sub Area Name: Not reported
Completed Document Type: Environmental Oversight/Voluntary Cleanup Agreement
Completed Date: 06/06/2008
Comments: Docket # HSA-VCA 07/08-150

Completed Area Name: PROJECT WIDE
Completed Sub Area Name: Not reported
Completed Document Type: Voluntary Cleanup Agreement
Completed Date: 04/06/2012
Comments: DTSC signed the VCA Addendum letter agreement

Completed Area Name: PROJECT WIDE
Completed Sub Area Name: Not reported
Completed Document Type: Annual Oversight Cost Estimate
Completed Date: 11/01/2011
Comments: .Annual cost estimate letter completed on 11/1/2011

Completed Area Name: PROJECT WIDE
Completed Sub Area Name: Not reported
Completed Document Type: Annual Oversight Cost Estimate
Completed Date: 11/14/2013
Comments: REW and Cost Estimate Letter 2014-2015

Completed Area Name: PROJECT WIDE
Completed Sub Area Name: Not reported
Completed Document Type: Correspondence
Completed Date: 08/07/2012
Comments: Final letter was mailed out to Conestoga-Rovers& Associates (CRA) and Musick, Peeler & Garrett (Attorney)

Completed Area Name: PROJECT WIDE
Completed Sub Area Name: Not reported
Completed Document Type: Annual Oversight Cost Estimate
Completed Date: 12/11/2012
Comments: Completed and transmitted the 2013 Annual Cost Estimate to RP

Completed Area Name: PROJECT WIDE
Completed Sub Area Name: Not reported
Completed Document Type: Annual Oversight Cost Estimate
Completed Date: 10/06/2014
Comments: Submitted Cost Estimation Letter and REW for 2015-2016

Completed Area Name: PROJECT WIDE
Completed Sub Area Name: Not reported
Completed Document Type: Annual Oversight Cost Estimate
Completed Date: 12/22/2015

COLONY ASSOCIATES (Continued) **S105023165**

Comments: Not reported

Completed Area Name: PROJECT WIDE
Completed Sub Area Name: Not reported
Completed Document Type: Remedial Investigation Workplan
Completed Date: 09/24/2008
Comments: DTSC reviewed and approved workplan in September. Field work was conducted in early November

Completed Area Name: PROJECT WIDE
Completed Sub Area Name: Not reported
Completed Document Type: Monitoring Report
Completed Date: 04/29/2009
Comments: This Report is an intermediate deliverable that was not included in the original scope of work for this VCA.

Completed Area Name: PROJECT WIDE
Completed Sub Area Name: Not reported
Completed Document Type: Monitoring Plan
Completed Date: 09/25/2008
Comments: ..

Completed Area Name: PROJECT WIDE
Completed Sub Area Name: Not reported
Completed Document Type: Monitoring Report
Completed Date: 03/20/2009
Comments: DTSC comment Letter/ Approval of Focused Groundwater Investigation Report was completed and sent on March 20/2009

Completed Area Name: PROJECT WIDE
Completed Sub Area Name: Not reported
Completed Document Type: Well Completion Report
Completed Date: 09/30/2009
Comments: Not reported

Completed Area Name: PROJECT WIDE
Completed Sub Area Name: Not reported
Completed Document Type: Monitoring Report
Completed Date: 10/13/2009
Comments: ...

Completed Area Name: PROJECT WIDE
Completed Sub Area Name: Not reported
Completed Document Type: Treatability Study Workplan
Completed Date: 07/19/2010
Comments: On July 10 & 11th, Conestoga Rovers installed the 5 injection wells and the additionalmonitoring well at the Fredrick Ramond site described in the Treatability Study Work plan. DTSC approved initiation of fieldwork in email from Project manager, J. Spiszman on 4/13 2010. A formal approval letter was sent to Conestoga Rovers on 7/19/2010 approving the Treatability Study work plan. This letter formally documented authorizion of the field work as outlined in the work plan, and provided formal documentation of the approval to begin field work sent to Conestoga Rovers via the email dated 4/13/2010 On July 24 & 25th, 2010 Conestoga Rover will be adding the oxidants to the injection wells and 2 monitoring wells.

COLONY ASSOCIATES (Continued) **S105023165**

Completed Area Name: PROJECT WIDE
Completed Sub Area Name: Not reported
Completed Document Type: Monitoring Plan
Completed Date: 12/14/2009
Comments: Approval letter sent on 12/14/2009

Completed Area Name: PROJECT WIDE
Completed Sub Area Name: Not reported
Completed Document Type: Monitoring Report
Completed Date: 12/23/2009
Comments: Quandwater Monitoring Report - Fourth Quarter 2009 was submittied to DTSC on 12/23/2009

Completed Area Name: PROJECT WIDE
Completed Sub Area Name: Not reported
Completed Document Type: Monitoring Report
Completed Date: 02/01/2012
Comments: DTSC-GSU comments/memo dated 3/23/2011

Completed Area Name: PROJECT WIDE
Completed Sub Area Name: Not reported
Completed Document Type: Monitoring Report
Completed Date: 05/31/2011
Comments: Not reported

Completed Area Name: PROJECT WIDE
Completed Sub Area Name: Not reported
Completed Document Type: Monitoring Report
Completed Date: 02/01/2012
Comments: GSU Comments dated 9-13-2011

Completed Area Name: PROJECT WIDE
Completed Sub Area Name: Not reported
Completed Document Type: Monitoring Report
Completed Date: 04/12/2012
Comments: DTSC corresponded with Conestoga-Rovers & Associates (CRA) regarding acceptable Groundwater Sampling techniques and discussed our comments on the GWMR.

Completed Area Name: PROJECT WIDE
Completed Sub Area Name: Not reported
Completed Document Type: Monitoring Report
Completed Date: 07/24/2012
Comments: DTSC completed its review of the INTERIM REMEDIAL ACTION AND GROUNDWATER MONITORING REPORT-FIRST QUARTER 2012.

Completed Area Name: PROJECT WIDE
Completed Sub Area Name: Not reported
Completed Document Type: Remedial Investigation Workplan
Completed Date: 06/18/2013
Comments: DTSC concurred with the Final Supplemental Investigation Workplan

Completed Area Name: PROJECT WIDE
Completed Sub Area Name: Not reported
Completed Document Type: Fieldwork
Completed Date: 07/17/2013
Comments: Field Work included two boreholes with the CPT/MIP testing equipment.

COLONY ASSOCIATES (Continued) **S105023165**

The first borehole showed high contamination in the soil, especially in the near surface soil. The second borehole did not show high levels of contamination in the near surface soil.

Completed Area Name: PROJECT WIDE
Completed Sub Area Name: Not reported
Completed Document Type: Treatability Study Report
Completed Date: 04/30/2015
Comments: Not reported

Completed Area Name: PROJECT WIDE
Completed Sub Area Name: Not reported
Completed Document Type: Remedial Investigation Report
Completed Date: 12/12/2013
Comments: DTSC concurred with Supplemental Remedial Investigation Report for the Former Fredrick Ramond Facility,

Completed Area Name: PROJECT WIDE
Completed Sub Area Name: Not reported
Completed Document Type: Pilot Study/Treatability Workplan
Completed Date: 05/16/2014
Comments: DTSC Approval Letter for Revised Treatability Study Work Plan, Former Fredrick Ramond Facility

Completed Area Name: PROJECT WIDE
Completed Sub Area Name: Not reported
Completed Document Type: Community Profile
Completed Date: 10/15/2015
Comments: Not reported

Future Area Name: PROJECT WIDE
Future Sub Area Name: Not reported
Future Document Type: Removal Action Workplan
Future Due Date: 2016
Future Area Name: PROJECT WIDE
Future Sub Area Name: Not reported
Future Document Type: Remedial Action Completion Report
Future Due Date: 2017
Future Area Name: PROJECT WIDE
Future Sub Area Name: Not reported
Future Document Type: Fact Sheets
Future Due Date: 2016
Future Area Name: PROJECT WIDE
Future Sub Area Name: Not reported
Future Document Type: CEQA - Notice of Exemption
Future Due Date: 2016
Future Area Name: PROJECT WIDE
Future Sub Area Name: Not reported
Future Document Type: Land Use Restriction
Future Due Date: 2017
Future Area Name: PROJECT WIDE
Future Sub Area Name: Not reported
Future Document Type: Certification
Future Due Date: 2018
Schedule Area Name: Not reported
Schedule Sub Area Name: Not reported
Schedule Document Type: Not reported

COLONY ASSOCIATES (Continued) **S105023165**

Schedule Due Date: Not reported
Schedule Revised Date: Not reported

VCP:
Facility ID: 60000918
Site Type: Voluntary Cleanup
Site Type Detail: Voluntary Cleanup
Site Mgmt. Req.: NONE SPECIFIED
Acres: 4.7
National Priorities List: NO
Cleanup Oversight Agencies: SMBRP
Lead Agency: SMBRP
Lead Agency Description: DTSC - Site Cleanup Program
Project Manager: Sue Hakim
Supervisor: Robert Senga
Division Branch: Cleanup Cypress
Site Code: 401414
Assembly: 58
Senate: 32
Special Programs Code: Voluntary Cleanup Program
Status: Active
Status Date: 06/06/2008
Restricted Use: NO
Funding: Responsible Party
Lat/Long: 33.88583 / -118.0466
APN: 7005-005-084
Past Use: DEGREASING FACILITY, MANUFACTURING - ELECTRONIC, TRANSPORTATION - WAREHOUSING
Potential COC: 31001, 30026, 30027, 30193, 30194, 30195, 30246, 30564
Confirmed COC: 30246,30564,30026,30193,30195,31001,30027,30194
Potential Description: OTH, SOIL, SV
Alias Name: 7005-005-084
Alias Type: APN
Alias Name: 401414
Alias Type: Project Code (Site Code)
Alias Name: 60000918
Alias Type: Envirostor ID Number

Completed Info:
Completed Area Name: PROJECT WIDE
Completed Sub Area Name: Not reported
Completed Document Type: Environmental Oversight/Voluntary Cleanup Agreement
Completed Date: 06/06/2008
Comments: Docket # HSA-VCA 07/08-150

Completed Area Name: PROJECT WIDE
Completed Sub Area Name: Not reported
Completed Document Type: Voluntary Cleanup Agreement
Completed Date: 04/06/2012
Comments: DTSC signed the VCA Addendum letter agreement

Completed Area Name: PROJECT WIDE
Completed Sub Area Name: Not reported
Completed Document Type: Annual Oversight Cost Estimate
Completed Date: 11/01/2011
Comments: .Annual cost estimate letter completed on 11/1/2011

COLONY ASSOCIATES (Continued) **S105023165**

Completed Area Name: PROJECT WIDE
Completed Sub Area Name: Not reported
Completed Document Type: Annual Oversight Cost Estimate
Completed Date: 11/14/2013
Comments: REW and Cost Estimate Letter 2014-2015

Completed Area Name: PROJECT WIDE
Completed Sub Area Name: Not reported
Completed Document Type: Correspondence
Completed Date: 08/07/2012
Comments: Final letter was mailed out to Conestoga-Rovers& Associates (CRA) and Musick, Peeler & Garrett (Attorney)

Completed Area Name: PROJECT WIDE
Completed Sub Area Name: Not reported
Completed Document Type: Annual Oversight Cost Estimate
Completed Date: 12/11/2012
Comments: Completed and transmitted the 2013 Annual Cost Estimate to RP

Completed Area Name: PROJECT WIDE
Completed Sub Area Name: Not reported
Completed Document Type: Annual Oversight Cost Estimate
Completed Date: 10/06/2014
Comments: Submitted Cost Estimation Letter and REW for 2015-2016

Completed Area Name: PROJECT WIDE
Completed Sub Area Name: Not reported
Completed Document Type: Annual Oversight Cost Estimate
Completed Date: 12/22/2015
Comments: Not reported

Completed Area Name: PROJECT WIDE
Completed Sub Area Name: Not reported
Completed Document Type: Remedial Investigation Workplan
Completed Date: 09/24/2008
Comments: DTSC reviewed and approved workplan in September. Field work was conducted in early November

Completed Area Name: PROJECT WIDE
Completed Sub Area Name: Not reported
Completed Document Type: Monitoring Report
Completed Date: 04/29/2009
Comments: This Report is an intermediate deliverable that was not included in the original scope of work for this VCA.

Completed Area Name: PROJECT WIDE
Completed Sub Area Name: Not reported
Completed Document Type: Monitoring Plan
Completed Date: 09/25/2008
Comments: ..

Completed Area Name: PROJECT WIDE
Completed Sub Area Name: Not reported
Completed Document Type: Monitoring Report
Completed Date: 03/20/2009
Comments: DTSC comment Letter/ Approval of Focused Groundwater Investigation Report was completed and sent on March 20/2009

COLONY ASSOCIATES (Continued) **S105023165**

Completed Area Name: PROJECT WIDE
Completed Sub Area Name: Not reported
Completed Document Type: Well Completion Report
Completed Date: 09/30/2009
Comments: Not reported

Completed Area Name: PROJECT WIDE
Completed Sub Area Name: Not reported
Completed Document Type: Monitoring Report
Completed Date: 10/13/2009
Comments: ...

Completed Area Name: PROJECT WIDE
Completed Sub Area Name: Not reported
Completed Document Type: Treatability Study Workplan
Completed Date: 07/19/2010
Comments: On July 10 & 11th, Conestoga Rovers installed the 5 injection wells and the additionalmonitoring well at the Fredrick Ramond site described in the Treatability Study Work plan. DTSC approved initiation of fieldwork in email from Project manager, J. Spiszman on 4/13 2010. A formal approval letter was sent to Conestoga Rovers on 7/19/2010 approving the Treatability Study work plan. This letter formally documented authorizion of the field work as outlined in the work plan, and provided formal documentation of the approval to begin field work sent to Conestoga Rovers via the email dated 4/13/2010 On July 24 & 25th, 2010 Conestoga Rover will be adding the oxidants to the injection wells and 2 monitoring wells.

Completed Area Name: PROJECT WIDE
Completed Sub Area Name: Not reported
Completed Document Type: Monitoring Plan
Completed Date: 12/14/2009
Comments: Approval letter sent on 12/14/2009

Completed Area Name: PROJECT WIDE
Completed Sub Area Name: Not reported
Completed Document Type: Monitoring Report
Completed Date: 12/23/2009
Comments: Quandwater Monitoring Report - Fourth Quarter 2009 was submittied to DTSC on 12/23/2009

Completed Area Name: PROJECT WIDE
Completed Sub Area Name: Not reported
Completed Document Type: Monitoring Report
Completed Date: 02/01/2012
Comments: DTSC-GSU comments/memo dated 3/23/2011

Completed Area Name: PROJECT WIDE
Completed Sub Area Name: Not reported
Completed Document Type: Monitoring Report
Completed Date: 05/31/2011
Comments: Not reported

Completed Area Name: PROJECT WIDE
Completed Sub Area Name: Not reported
Completed Document Type: Monitoring Report
Completed Date: 02/01/2012

COLONY ASSOCIATES (Continued) **S105023165**

Comments:	GSU Comments dated 9-13-2011
Completed Area Name:	PROJECT WIDE
Completed Sub Area Name:	Not reported
Completed Document Type:	Monitoring Report
Completed Date:	04/12/2012
Comments:	DTSC corresponded with Conestoga-Rovers & Associates (CRA) regarding acceptable Groundwater Sampling techniques and discussed our comments on the GWMR.
Completed Area Name:	PROJECT WIDE
Completed Sub Area Name:	Not reported
Completed Document Type:	Monitoring Report
Completed Date:	07/24/2012
Comments:	DTSC completed its review of the INTERIM REMEDIAL ACTION AND GROUNDWATER MONITORING REPORT-FIRST QUARTER 2012.
Completed Area Name:	PROJECT WIDE
Completed Sub Area Name:	Not reported
Completed Document Type:	Remedial Investigation Workplan
Completed Date:	06/18/2013
Comments:	DTSC concurred with the Final Supplemental Investigation Workplan
Completed Area Name:	PROJECT WIDE
Completed Sub Area Name:	Not reported
Completed Document Type:	Fieldwork
Completed Date:	07/17/2013
Comments:	Field Work included two boreholes with the CPT/MIP testing equipment. The first borehole showed high contamination in the soil, especially in the near surface soil. The second borehole did not show high levels of contamination in the near surface soil.
Completed Area Name:	PROJECT WIDE
Completed Sub Area Name:	Not reported
Completed Document Type:	Treatability Study Report
Completed Date:	04/30/2015
Comments:	Not reported
Completed Area Name:	PROJECT WIDE
Completed Sub Area Name:	Not reported
Completed Document Type:	Remedial Investigation Report
Completed Date:	12/12/2013
Comments:	DTSC concurred with Supplemental Remedial Investigation Report for the Former Fredrick Ramond Facility,
Completed Area Name:	PROJECT WIDE
Completed Sub Area Name:	Not reported
Completed Document Type:	Pilot Study/Treatability Workplan
Completed Date:	05/16/2014
Comments:	DTSC Approval Letter for Revised Treatability Study Work Plan, Former Fredrick Ramond Facility
Completed Area Name:	PROJECT WIDE
Completed Sub Area Name:	Not reported
Completed Document Type:	Community Profile
Completed Date:	10/15/2015
Comments:	Not reported

COLONY ASSOCIATES (Continued) **S105023165**

Future Area Name: PROJECT WIDE
Future Sub Area Name: Not reported
Future Document Type: Removal Action Workplan
Future Due Date: 2016
Future Area Name: PROJECT WIDE
Future Sub Area Name: Not reported
Future Document Type: Remedial Action Completion Report
Future Due Date: 2017
Future Area Name: PROJECT WIDE
Future Sub Area Name: Not reported
Future Document Type: Fact Sheets
Future Due Date: 2016
Future Area Name: PROJECT WIDE
Future Sub Area Name: Not reported
Future Document Type: CEQA - Notice of Exemption
Future Due Date: 2016
Future Area Name: PROJECT WIDE
Future Sub Area Name: Not reported
Future Document Type: Land Use Restriction
Future Due Date: 2017
Future Area Name: PROJECT WIDE
Future Sub Area Name: Not reported
Future Document Type: Certification
Future Due Date: 2018
Schedule Area Name: Not reported
Schedule Sub Area Name: Not reported
Schedule Document Type: Not reported
Schedule Due Date: Not reported
Schedule Revised Date: Not reported

HIST CORTESE:
Region: CORTESE
Facility County Code: 19
Reg By: LTNKA
Reg Id: 2393

LA Co. Site Mitigation:
Facility ID: Not reported
Site ID: SD0000439
Jurisdiction: County
Case ID: RO0001440
Abated: Yes
Assigned To: Richard Clark
Entered Date: 10/12/2011
Abated Date: Not reported

AI135 **GMC WAREHOUSE & DISTRIBUTING DIV** **SEMS-ARCHIVE** **1000135994**
ESE **14141 ALONDRA BLVD.** **CORRACTS** **CAD076240407**
1/2-1 **SANTA FE SPRINGS, CA 90670** **RCRA-TSDF**
0.750 mi. **RCRA NonGen / NLR**
3960 ft. **Site 1 of 2 in cluster AI** **FINDS**
ECHO

Relative:
Lower

SEMS-ARCHIVE:
Site ID: 903902
Actual: EPA ID: CAD076240407
62 ft. Federal Facility: N

GMC WAREHOUSE & DISTRIBUTING DIV (Continued) **1000135994**

NPL: Not on the NPL
Non NPL Status: NFRAP-Site does not qualify for the NPL based on existing information

Following information was gathered from the prior CERCLIS update completed in 10/2013:
Site ID: 0903902
Federal Facility: Not a Federal Facility
NPL Status: Not on the NPL
Non NPL Status: NFRAP-Site does not qualify for the NPL based on existing information

CERCLIS-NFRAP Site Contact Details:
Contact Sequence ID: 13289862.00000
Person ID: 13003854.00000

Contact Sequence ID: 13295457.00000
Person ID: 13003858.00000

Contact Sequence ID: 13301315.00000
Person ID: 13004003.00000

Program Priority:
Description: RCRA Deferral Audit

Description: RCRA Deferral - New Decision

Description: RCRA Deferral - Further Superfund Assessment

CERCLIS-NFRAP Assessment History:
Action: DISCOVERY
Date Started: / /
Date Completed: 05/21/91
Priority Level: Not reported

Action: ARCHIVE SITE
Date Started: / /
Date Completed: 01/23/96
Priority Level: Not reported

Action: PRELIMINARY ASSESSMENT
Date Started: / /
Date Completed: 08/29/91
Priority Level: Deferred to RCRA (Subtitle C)

CORRACTS:

EPA ID: CAD076240407
EPA Region: 09
Area Name: ENTIRE FACILITY
Actual Date: 19910823
Action: CA075LO - CA Prioritization, Facility or area was assigned a low corrective action priority
NAICS Code(s): 44131
Automotive Parts and Accessories Stores
Original schedule date: Not reported
Schedule end date: Not reported

GMC WAREHOUSE & DISTRIBUTING DIV (Continued) **1000135994**

RCRA-TSDF:
Date form received by agency: 08/10/1993
Facility name: GMC WAREHOUSE & DISTRIBUTING DIV
Facility address: 14141 ALONDRA BLVD.
SANTA FE SPRINGS, CA 90670
EPA ID: CAD076240407
Mailing address: 6060 W. BRISTOL RD
FLINT, MI 48554
Contact: Not reported
Contact address: Not reported
Not reported
Contact country: US
Contact telephone: Not reported
Contact email: Not reported
EPA Region: 09
Classification: TSDF
Description: Handler is engaged in the treatment, storage or disposal of hazardous waste
Classification: Non-Generator
Description: Handler: Non-Generators do not presently generate hazardous waste

Owner/Operator Summary:
Owner/operator name: GMC WAREHOUSE & DISTRIBUTING DIV-FLINT
Owner/operator address: 6060 W. BRISTOL RD
FLINT, MI 48554
Owner/operator country: Not reported
Owner/operator telephone: (313) 635-5474
Legal status: Private
Owner/Operator Type: Owner
Owner/Op start date: Not reported
Owner/Op end date: Not reported

Owner/operator name: GMC WAREHOUSE & DISTRIBUTING DIV-FLINT
Owner/operator address: 6060 W. BRISTOL RD
CITY NOT REPORTED, MI 99999
Owner/operator country: Not reported
Owner/operator telephone: (313) 635-5474
Legal status: Private
Owner/Operator Type: Operator
Owner/Op start date: Not reported
Owner/Op end date: Not reported

Handler Activities Summary:
U.S. importer of hazardous waste: No
Mixed waste (haz. and radioactive): No
Recycler of hazardous waste: No
Transporter of hazardous waste: No
Treater, storer or disposer of HW: No
Underground injection activity: No
On-site burner exemption: No
Furnace exemption: No
Used oil fuel burner: No
Used oil processor: No
User oil refiner: No
Used oil fuel marketer to burner: No
Used oil Specification marketer: No

GMC WAREHOUSE & DISTRIBUTING DIV (Continued) **1000135994**

Used oil transfer facility: No
Used oil transporter: No

Historical Generators:
Date form received by agency: 08/18/1980
Site name: GMC WAREHOUSE & DISTRIBUTING DIV
Classification: Large Quantity Generator

Corrective Action Summary:
Event date: 01/01/1990
Event: CA029ST

Event date: 08/23/1991
Event: CA Prioritization, Facility or area was assigned a low corrective action priority.

Event date: 08/23/1991
Event: CA074LO

Event date: 08/23/1991
Event: CA029EP

Event date: 08/23/1991
Event: CA049PA

Violation Status: No violations found

FINDS:

Registry ID: 110002658384

Environmental Interest/Information System
California Hazardous Waste Tracking System - Datamart (HWTS-DATAMART) provides California with information on hazardous waste shipments for generators, transporters, and treatment, storage, and disposal facilities.

RCRAInfo is a national information system that supports the Resource Conservation and Recovery Act (RCRA) program through the tracking of events and activities related to facilities that generate, transport, and treat, store, or dispose of hazardous waste. RCRAInfo allows RCRA program staff to track the notification, permit, compliance, and corrective action activities required under RCRA.

ECHO:
Envid: 1000135994
Registry ID: 110002658384
DFR URL: http://echo.epa.gov/detailed_facility_report?fid=110002658384

AI136 **GENERAL MOTORS SERVICE PARTS OPERATIONS** **HWP** **S107144631**
ESE **14141 ALONDRA BLVD.** **N/A**
1/2-1 **SANTA FE SPRINGS, CA 90670**
0.750 mi.
3960 ft. **Site 2 of 2 in cluster AI**

Relative:
Lower

Actual:
62 ft.

HWP:

EPA Id:	CAD076240407
Cleanup Status:	PROTECTIVE FILER
Latitude:	33.88802
Longitude:	-118.0304
Facility Type:	Historical - Non-Operating
Facility Size:	Not reported
Team:	Not reported
Supervisor:	Not reported
Site Code:	Not reported
Assembly District:	57
Senate District:	32
Public Information Officer:	Not reported
Public Information Officer:	Not reported

Activities:

EPA Id:	CAD076240407
Facility Type:	Historical - Non-Operating
Unit Names:	CONTAIN1
Event Description:	Protective Filer Status - PROTECTIVE FILER (APPROVED)
Actual Date:	05/25/1988

EPA Id:	CAD076240407
Facility Type:	Historical - Non-Operating
Unit Names:	CONTAIN1
Event Description:	Protective Filer Status - PROTECTIVE FILER (RECEIVED)
Actual Date:	04/08/1988

---

137 **ALCAN RUBBER & CHEMICAL** **ENVIROSTOR** **S103976686**
ESE **15100 VALLEY VIEW AVE** **LA Co. Site Mitigation** **N/A**
1/2-1 **LA MIRADA, CA 90638**
0.789 mi.
4166 ft.

Relative:
Higher

Actual:
80 ft.

ENVIROSTOR:

Facility ID:	19300243
Status:	Refer: 1248 Local Agency
Status Date:	02/05/2001
Site Code:	Not reported
Site Type:	Evaluation
Site Type Detailed:	Evaluation
Acres:	0
NPL:	NO
Regulatory Agencies:	LOS ANGELES COUNTY
Lead Agency:	LOS ANGELES COUNTY
Program Manager:	Not reported
Supervisor:	Referred - Not Assigned
Division Branch:	Cleanup Cypress
Assembly:	57
Senate:	32
Special Program:	Not reported
Restricted Use:	NO
Site Mgmt Req:	NONE SPECIFIED

ALCAN RUBBER & CHEMICAL (Continued) **S103976686**

Funding: Not Applicable
Latitude: 33.89379
Longitude: -118.0285
APN: 8069010024
Past Use: NONE SPECIFIED
Potential COC: NONE SPECIFIED
Confirmed COC: NONE SPECIFIED
Potential Description: NONE SPECIFIED
Alias Name: 8069010024
Alias Type: APN
Alias Name: 19300243
Alias Type: Envirostor ID Number

Completed Info:
Completed Area Name: PROJECT WIDE
Completed Sub Area Name: Not reported
Completed Document Type: SB 1248 Notification
Completed Date: 01/30/2001
Comments: SB 1248 Los Angeles County

Future Area Name: Not reported
Future Sub Area Name: Not reported
Future Document Type: Not reported
Future Due Date: Not reported
Schedule Area Name: Not reported
Schedule Sub Area Name: Not reported
Schedule Document Type: Not reported
Schedule Due Date: Not reported
Schedule Revised Date: Not reported

LA Co. Site Mitigation:
Facility ID: FA0027372
Site ID: SD0010014
Jurisdiction: State
Case ID: RO0010014
Abated: Yes
Assigned To: Don Thompson
Entered Date: 05/11/2004
Abated Date: 08/03/2001

138
SE
1/2-1
0.866 mi.
4574 ft.

Relative:
Lower

Actual:
65 ft.

SERTA MATTRESS
14044 FREEWAY DRIVE
SANTA FE SPRINGS, CA 90670

ENVIROSTOR **1000379496**
LUST **CAD098619646**
VCP
SWEEPS UST
HIST UST
CA FID UST
RCRA NonGen / NLR
EMI
LOS ANGELES CO. HMS

ENVIROSTOR:
Facility ID: 19390048
Status: No Further Action
Status Date: 02/24/2010
Site Code: 300659
Site Type: Voluntary Cleanup
Site Type Detailed: Voluntary Cleanup
Acres: 4.2

SERTA MATTRESS (Continued) **1000379496**

NPL:	NO
Regulatory Agencies:	SMBRP
Lead Agency:	SMBRP
Program Manager:	Jessy Fierro
Supervisor:	Juli Propes
Division Branch:	Cleanup Chatsworth
Assembly:	57
Senate:	32
Special Program:	Voluntary Cleanup Program
Restricted Use:	NO
Site Mgmt Req:	NONE SPECIFIED
Funding:	Responsible Party
Latitude:	33.88685
Longitude:	-118.0313
APN:	NONE SPECIFIED
Past Use:	ENGINE TESTING/REPAIR
Potential COC:	Arsenic Lead Tetrachloroethylene (PCE TPH-gas Acetone Copper and compounds 1,1-Dichloroethane Zinc
Confirmed COC:	Tetrachloroethylene (PCE TPH-gas Acetone 30156-NO 1,1-Dichloroethane 30001-NO 30013-NO 30594-NO
Potential Description:	SOIL, SV
Alias Name:	DIESEL RECON
Alias Type:	Alternate Name
Alias Name:	DIVISION, CUMMINS ENGINE COMPANY
Alias Type:	Alternate Name
Alias Name:	110002141147
Alias Type:	EPA (FRS #)
Alias Name:	T0603703155
Alias Type:	GeoTracker Global ID
Alias Name:	300659
Alias Type:	Project Code (Site Code)
Alias Name:	19390048
Alias Type:	Envirostor ID Number

Completed Info:

Completed Area Name:	PROJECT WIDE
Completed Sub Area Name:	Not reported
Completed Document Type:	Preliminary Endangerment Assessment Report
Completed Date:	07/08/1998
Comments:	DTSC recommends delineating the lateral and vertical extent of VOC, petroleum hydrocarbons, PAHs and metals contamination at the site.
Completed Area Name:	PROJECT WIDE
Completed Sub Area Name:	Not reported
Completed Document Type:	Preliminary Endangerment Assessment Report
Completed Date:	07/16/2007
Comments:	The review of the 1998 PEA indicated that additional soil and soil vapor sampling is still necessary.
Completed Area Name:	PROJECT WIDE
Completed Sub Area Name:	Not reported
Completed Document Type:	Preliminary Endangerment Assessment Workplan
Completed Date:	12/11/2007
Comments:	Workplan describes soil gas and soil sampling to address data gaps.
Completed Area Name:	PROJECT WIDE
Completed Sub Area Name:	Not reported
Completed Document Type:	Fieldwork

SERTA MATTRESS (Continued) **1000379496**

Completed Date: 12/17/2007
Comments: Soil gas, soil sampling work.

Completed Area Name: PROJECT WIDE
Completed Sub Area Name: Not reported
Completed Document Type: Preliminary Endangerment Assessment Report
Completed Date: 02/24/2010
Comments: Based on soil and soil gas data, there is no further action needed at the site.

Completed Area Name: PROJECT WIDE
Completed Sub Area Name: Not reported
Completed Document Type: Fieldwork
Completed Date: 09/09/2009
Comments: Additional soil gas sampling has been completed.

Completed Area Name: PROJECT WIDE
Completed Sub Area Name: Not reported
Completed Document Type: No Further Action Letter
Completed Date: 02/24/2010
Comments: DTSC issued a No Further Action letter based on results from the PEA sampling activities and risk assessment.

Completed Area Name: PROJECT WIDE
Completed Sub Area Name: Not reported
Completed Document Type: Voluntary Cleanup Agreement
Completed Date: 05/14/1997
Comments: DTSC and Diesel ReCon Company executed a Voluntary Cleanup Agreement for a Preliminary Endangerment Assessment on the formerly leased property.

Future Area Name: Not reported
Future Sub Area Name: Not reported
Future Document Type: Not reported
Future Due Date: Not reported
Schedule Area Name: Not reported
Schedule Sub Area Name: Not reported
Schedule Document Type: Not reported
Schedule Due Date: Not reported
Schedule Revised Date: Not reported

Facility ID: 71002652
Status: Refer: Other Agency
Status Date: Not reported
Site Code: Not reported
Site Type: Tiered Permit
Site Type Detailed: Tiered Permit
Acres: Not reported
NPL: NO
Regulatory Agencies: NONE SPECIFIED
Lead Agency: NONE SPECIFIED
Program Manager: Not reported
Supervisor: Not reported
Division Branch: Cleanup Chatsworth
Assembly: 57
Senate: 32
Special Program: Not reported

SERTA MATTRESS (Continued) **1000379496**

Restricted Use: NO
Site Mgmt Req: NONE SPECIFIED
Funding: Not reported
Latitude: 33.88603
Longitude: -118.0318
APN: NONE SPECIFIED
Past Use: NONE SPECIFIED
Potential COC: NONE SPECIFIED
Confirmed COC: NONE SPECIFIED
Potential Description: NONE SPECIFIED
Alias Name: CAD098619646
Alias Type: EPA Identification Number
Alias Name: 71002652
Alias Type: Envirostor ID Number

Completed Info:
Completed Area Name: Not reported
Completed Sub Area Name: Not reported
Completed Document Type: Not reported
Completed Date: Not reported
Comments: Not reported

Future Area Name: Not reported
Future Sub Area Name: Not reported
Future Document Type: Not reported
Future Due Date: Not reported
Schedule Area Name: Not reported
Schedule Sub Area Name: Not reported
Schedule Document Type: Not reported
Schedule Due Date: Not reported
Schedule Revised Date: Not reported

LUST:
Region: STATE
Global Id: T0603703155
Latitude: 33.8860319
Longitude: -118.0318479
Case Type: LUST Cleanup Site
Status: Completed - Case Closed
Status Date: 05/29/1997
Lead Agency: SANTA FE SPRINGS, CITY OF
Case Worker: Not reported
Local Agency: Not reported
RB Case Number: I-06015
LOC Case Number: Not reported
File Location: Not reported
Potential Media Affect: Soil
Potential Contaminants of Concern: Waste Oil / Motor / Hydraulic / Lubricating
Site History: Not reported

Click here to access the California GeoTracker records for this facility:

Contact:
Global Id: T0603703155
Contact Type: Regional Board Caseworker
Contact Name: YUE RONG
Organization Name: LOS ANGELES RWQCB (REGION 4)
Address: 320 W. 4TH ST., SUITE 200

SERTA MATTRESS (Continued) **1000379496**

City: Los Angeles
Email: yrong@waterboards.ca.gov
Phone Number: Not reported

Global Id: T0603703155
Contact Type: Local Agency Caseworker
Contact Name: UNK
Organization Name: R4 UNKNOWN
Address: Not reported
City: R4 UNKNOWN
Email: Not reported
Phone Number: Not reported

Status History:
Global Id: T0603703155
Status: Completed - Case Closed
Status Date: 05/29/1997

Global Id: T0603703155
Status: Open - Case Begin Date
Status Date: 01/27/1988

Global Id: T0603703155
Status: Open - Site Assessment
Status Date: 05/09/1988

Regulatory Activities:
Global Id: T0603703155
Action Type: Other
Date: 04/19/1988
Action: Leak Reported

Global Id: T0603703155
Action Type: Other
Date: 01/27/1988
Action: Leak Discovery

LUST REG 4:
Region: 4
Regional Board: 04
County: Los Angeles
Facility Id: I-06015
Status: Case Closed
Substance: Motor Oil
Substance Quantity: Not reported
Local Case No: Not reported
Case Type: Soil
Abatement Method Used at the Site: OT
Global ID: T0603703155
W Global ID: Not reported
Staff: UNK
Local Agency: 19049
Cross Street: ALONDRA BLVD
Enforcement Type: Not reported
Date Leak Discovered: 1/27/1988

SERTA MATTRESS (Continued) **1000379496**

Date Leak First Reported:		4/19/1988
Date Leak Record Entered:	5/9/1988	
Date Confirmation Began:	Not reported	
Date Leak Stopped:	Not reported	
Date Case Last Changed on Database:		5/29/1997
Date the Case was Closed:		5/29/1997
How Leak Discovered:	OM	
How Leak Stopped:	Not reported	
Cause of Leak:	Spill	
Leak Source:	Other Source	
Operator:	MIILU, SHARON	
Water System:	Not reported	
Well Name:	Not reported	
Approx. Dist To Production Well (ft):		2124.651578259656458029238027 6
Source of Cleanup Funding:		Other Source
Preliminary Site Assessment Workplan Submitted:		Not reported
Preliminary Site Assessment Began:		Not reported
Pollution Characterization Began:		5/9/1988
Remediation Plan Submitted:		Not reported
Remedial Action Underway:		Not reported
Post Remedial Action Monitoring Began:		Not reported
Enforcement Action Date:		Not reported
Historical Max MTBE Date:		Not reported
Hist Max MTBE Conc in Groundwater:		Not reported
Hist Max MTBE Conc in Soil:		Not reported
Significant Interim Remedial Action Taken:		Not reported
GW Qualifier:	Not reported	
Soil Qualifier:	Not reported	
Organization:	Not reported	
Owner Contact:	Not reported	
Responsible Party:	DIESEL RECON CO.	
RP Address:	2680 PERSHING AVE., MEMPHIS, TENNESSE 38112	
Program:	LUST	
Lat/Long:	33.8879592 / -1	
Local Agency Staff:	UNK	
Beneficial Use:	Not reported	
Priority:	Not reported	
Cleanup Fund Id:	Not reported	
Suspended:	Not reported	
Assigned Name:	Not reported	
Summary:	OLD CASENO 3901 & DUPLICATE CASENO 033090-01 @ 14014 FREEWY	

VCP:

Facility ID:	19390048
Site Type:	Voluntary Cleanup
Site Type Detail:	Voluntary Cleanup
Site Mgmt. Req.:	NONE SPECIFIED
Acres:	4.2
National Priorities List:	NO
Cleanup Oversight Agencies:	SMBRP
Lead Agency:	SMBRP
Lead Agency Description:	DTSC - Site Cleanup Program
Project Manager:	Jessy Fierro
Supervisor:	Juli Propes
Division Branch:	Cleanup Chatsworth
Site Code:	300659
Assembly:	57

SERTA MATTRESS (Continued) **1000379496**

Senate:	32
Special Programs Code:	Voluntary Cleanup Program
Status:	No Further Action
Status Date:	02/24/2010
Restricted Use:	NO
Funding:	Responsible Party
Lat/Long:	33.88685 / -118.0313
APN:	NONE SPECIFIED
Past Use:	ENGINE TESTING/REPAIR
Potential COC:	30001, 30013, 30022, 30025, 30032, 30156, 30192, 30594
Confirmed COC:	30022,30025,30032,30156-NO,30192,30001-NO,30013-NO,30594-NO
Potential Description:	SOIL, SV
Alias Name:	DIESEL RECON
Alias Type:	Alternate Name
Alias Name:	DIVISION, CUMMINS ENGINE COMPANY
Alias Type:	Alternate Name
Alias Name:	110002141147
Alias Type:	EPA (FRS #)
Alias Name:	T0603703155
Alias Type:	GeoTracker Global ID
Alias Name:	300659
Alias Type:	Project Code (Site Code)
Alias Name:	19390048
Alias Type:	Envirostor ID Number

Completed Info:

Completed Area Name:	PROJECT WIDE
Completed Sub Area Name:	Not reported
Completed Document Type:	Preliminary Endangerment Assessment Report
Completed Date:	07/08/1998
Comments:	DTSC recommends delineating the lateral and vertical extent of VOC, petroleum hydrocarbons, PAHs and metals contamination at the site.
Completed Area Name:	PROJECT WIDE
Completed Sub Area Name:	Not reported
Completed Document Type:	Preliminary Endangerment Assessment Report
Completed Date:	07/16/2007
Comments:	The review of the 1998 PEA indicated that additional soil and soil vapor sampling is still necessary.
Completed Area Name:	PROJECT WIDE
Completed Sub Area Name:	Not reported
Completed Document Type:	Preliminary Endangerment Assessment Workplan
Completed Date:	12/11/2007
Comments:	Workplan describes soil gas and soil sampling to address data gaps.
Completed Area Name:	PROJECT WIDE
Completed Sub Area Name:	Not reported
Completed Document Type:	Fieldwork
Completed Date:	12/17/2007
Comments:	Soil gas, soil sampling work.
Completed Area Name:	PROJECT WIDE
Completed Sub Area Name:	Not reported
Completed Document Type:	Preliminary Endangerment Assessment Report
Completed Date:	02/24/2010
Comments:	Based on soil and soil gas data, there is no further action needed at the site.

SERTA MATTRESS (Continued) **1000379496**

Completed Area Name: PROJECT WIDE
Completed Sub Area Name: Not reported
Completed Document Type: Fieldwork
Completed Date: 09/09/2009
Comments: Additional soil gas sampling has been completed.

Completed Area Name: PROJECT WIDE
Completed Sub Area Name: Not reported
Completed Document Type: No Further Action Letter
Completed Date: 02/24/2010
Comments: DTSC issued a No Further Action letter based on results from the PEA sampling activities and risk assessment.

Completed Area Name: PROJECT WIDE
Completed Sub Area Name: Not reported
Completed Document Type: Voluntary Cleanup Agreement
Completed Date: 05/14/1997
Comments: DTSC and Diesel ReCon Company executed a Voluntary Cleanup Agreement for a Preliminary Endangerment Assessment on the formerly leased property.

Future Area Name: Not reported
Future Sub Area Name: Not reported
Future Document Type: Not reported
Future Due Date: Not reported
Schedule Area Name: Not reported
Schedule Sub Area Name: Not reported
Schedule Document Type: Not reported
Schedule Due Date: Not reported
Schedule Revised Date: Not reported

SWEEPS UST:
Status: Active
Comp Number: 6015
Number: 1
Board Of Equalization: 44-008007
Referral Date: 08-31-89
Action Date: 08-31-89
Created Date: 06-30-89
Owner Tank Id: Not reported
SWRCB Tank Id: 19-000-006015-000003
Tank Status: A
Capacity: Not reported
Active Date: 06-30-89
Tank Use: UNKNOWN
STG: W
Content: Not reported
Number Of Tanks: 1

Status: Not reported
Comp Number: 6015
Number: Not reported
Board Of Equalization: 44-008007
Referral Date: Not reported
Action Date: Not reported
Created Date: Not reported
Owner Tank Id: Not reported

SERTA MATTRESS (Continued) **1000379496**

SWRCB Tank Id: 19-000-006015-000001
Tank Status: Not reported
Capacity: 3500
Active Date: Not reported
Tank Use: OIL
STG: WASTE
Content: Not reported
Number Of Tanks: 3

Status: Not reported
Comp Number: 6015
Number: Not reported
Board Of Equalization: 44-008007
Referral Date: Not reported
Action Date: Not reported
Created Date: Not reported
Owner Tank Id: Not reported
SWRCB Tank Id: 19-000-006015-000002
Tank Status: Not reported
Capacity: 5000
Active Date: Not reported
Tank Use: OIL
STG: WASTE
Content: Not reported
Number Of Tanks: 3

Status: Not reported
Comp Number: 6015
Number: Not reported
Board Of Equalization: 44-008007
Referral Date: Not reported
Action Date: Not reported
Created Date: Not reported
Owner Tank Id: Not reported
SWRCB Tank Id: 19-000-006015-000004
Tank Status: Not reported
Capacity: 1000
Active Date: Not reported
Tank Use: OIL
STG: WASTE
Content: Not reported
Number Of Tanks: Not reported

HIST UST:
File Number: 000272BD
URL: http://geotracker.waterboards.ca.gov/ustpdfs/pdf/000272BD.pdf
Region: STATE
Facility ID: 00000003043
Facility Type: Other
Other Type: DIESEL ENGINE PROD.
Contact Name: VALLEY VIEW
Telephone: 2138021831
Owner Name: KARNEY, DAVID V.
Owner Address: 11836 SAN VICENTE BLVD.
Owner City,St,Zip: LOS ANGELES, CA 90049
Total Tanks: 0004

SERTA MATTRESS (Continued) **1000379496**

Tank Num: 001
Container Num: ST004
Year Installed: 1983
Tank Capacity: 00000100
Tank Used for: PRODUCT
Type of Fuel: WASTE OIL
Container Construction Thickness: Not reported
Leak Detection: Stock Inventor

Tank Num: 002
Container Num: ST002
Year Installed: 1983
Tank Capacity: 00005000
Tank Used for: PRODUCT
Type of Fuel: DIESEL
Container Construction Thickness: Not reported
Leak Detection: Stock Inventor

Tank Num: 003
Container Num: ST001
Year Installed: Not reported
Tank Capacity: 00003500
Tank Used for: WASTE
Type of Fuel: WASTE OIL
Container Construction Thickness: Not reported
Leak Detection: None

Tank Num: 004
Container Num: ST003
Year Installed: 1983
Tank Capacity: 00005000
Tank Used for: PRODUCT
Type of Fuel: 06
Container Construction Thickness: Not reported
Leak Detection: Stock Inventor

Click here for Geo Tracker PDF:

CA FID UST:
Facility ID: 19000778
Regulated By: UTNKA
Regulated ID: 00003043
Cortese Code: Not reported
SIC Code: Not reported
Facility Phone: 2138021831
Mail To: Not reported
Mailing Address: 14044 E FREEWAY DR
Mailing Address 2: Not reported
Mailing City,St,Zip: SANTA FE SPRINGS 90670
Contact: Not reported
Contact Phone: Not reported
DUNs Number: Not reported
NPDES Number: Not reported
EPA ID: Not reported
Comments: Not reported
Status: Active

SERTA MATTRESS (Continued) **1000379496**

RCRA NonGen / NLR:
Date form received by agency: 12/06/2001
Facility name: SERTA MATTRESS
Facility address: 14044 FREEWAY DRIVE
SANTA FE SPRINGS, CA 90670
EPA ID: CAD098619646
Mailing address: 4774 E AIRPORT DR
ONTARIO, CA 91761
Contact: BING SALAC
Contact address: 4774 E AIRPORT DR
ONTARIO, CA 91761
Contact country: US
Contact telephone: (909) 390-0145
Contact email: Not reported
EPA Region: 09
Classification: Non-Generator
Description: Handler: Non-Generators do not presently generate hazardous waste

Owner/Operator Summary:
Owner/operator name: NATIONAL BEDDING COMPANY
Owner/operator address: 4774 E AIRPORT DR
ONTARIO, CA 91761
Owner/operator country: Not reported
Owner/operator telephone: (909) 390-0145
Legal status: Private
Owner/Operator Type: Owner
Owner/Op start date: Not reported
Owner/Op end date: Not reported

Owner/operator name: NOT REQUIRED
Owner/operator address: NOT REQUIRED
NOT REQUIRED, ME 99999
Owner/operator country: Not reported
Owner/operator telephone: (415) 555-1212
Legal status: Private
Owner/Operator Type: Operator
Owner/Op start date: Not reported
Owner/Op end date: Not reported

Handler Activities Summary:
U.S. importer of hazardous waste: No
Mixed waste (haz. and radioactive): No
Recycler of hazardous waste: No
Transporter of hazardous waste: No
Treater, storer or disposer of HW: No
Underground injection activity: No
On-site burner exemption: No
Furnace exemption: No
Used oil fuel burner: No
Used oil processor: No
User oil refiner: No
Used oil fuel marketer to burner: No
Used oil Specification marketer: No
Used oil transfer facility: No
Used oil transporter: No

SERTA MATTRESS (Continued) **1000379496**

. Waste code: F001
. Waste name: THE FOLLOWING SPENT HALOGENATED SOLVENTS USED IN DEGREASING: TETRACHLOROETHYLENE, TRICHLORETHYLENE, METHYLENE CHLORIDE, 1,1,1-TRICHLOROETHANE, CARBON TETRACHLORIDE AND CHLORINATED FLUOROCARBONS; ALL SPENT SOLVENT MIXTURES/BLENDS USED IN DEGREASING CONTAINING, BEFORE USE, A TOTAL OF TEN PERCENT OR MORE (BY VOLUME) OF ONE OR MORE OF THE ABOVE HALOGENATED SOLVENTS OR THOSE SOLVENTS LISTED IN F002, F004, AND F005; AND STILL BOTTOMS FROM THE RECOVERY OF THESE SPENT SOLVENTS AND SPENT SOLVENT MIXTURES.

Historical Generators:
Date form received by agency: 09/01/1996
Site name: SERTA MATTRESS
Classification: Large Quantity Generator

Violation Status: No violations found

EMI:

Year:	1987
County Code:	19
Air Basin:	SC
Facility ID:	5268
Air District Name:	SC
SIC Code:	3519
Air District Name:	SOUTH COAST AQMD
Community Health Air Pollution Info System:	Not reported
Consolidated Emission Reporting Rule:	Not reported
Total Organic Hydrocarbon Gases Tons/Yr:	2
Reactive Organic Gases Tons/Yr:	2
Carbon Monoxide Emissions Tons/Yr:	0
NOX - Oxides of Nitrogen Tons/Yr:	0
SOX - Oxides of Sulphur Tons/Yr:	0
Particulate Matter Tons/Yr:	0
Part. Matter 10 Micrometers and Smllr Tons/Yr:	0

Year:	1990
County Code:	19
Air Basin:	SC
Facility ID:	5268
Air District Name:	SC
SIC Code:	3519
Air District Name:	SOUTH COAST AQMD
Community Health Air Pollution Info System:	Not reported
Consolidated Emission Reporting Rule:	Not reported
Total Organic Hydrocarbon Gases Tons/Yr:	36
Reactive Organic Gases Tons/Yr:	32
Carbon Monoxide Emissions Tons/Yr:	1
NOX - Oxides of Nitrogen Tons/Yr:	6
SOX - Oxides of Sulphur Tons/Yr:	0
Particulate Matter Tons/Yr:	0
Part. Matter 10 Micrometers and Smllr Tons/Yr:	0

Year:	1993
County Code:	19
Air Basin:	SC
Facility ID:	5268
Air District Name:	SC

SERTA MATTRESS (Continued) **1000379496**

SIC Code: 3519
Air District Name: SOUTH COAST AQMD
Community Health Air Pollution Info System: Not reported
Consolidated Emission Reporting Rule: Not reported
Total Organic Hydrocarbon Gases Tons/Yr: 4
Reactive Organic Gases Tons/Yr: 4
Carbon Monoxide Emissions Tons/Yr: 2
NOX - Oxides of Nitrogen Tons/Yr: 10
SOX - Oxides of Sulphur Tons/Yr: 1
Particulate Matter Tons/Yr: 2
Part. Matter 10 Micrometers and Smllr Tons/Yr: 1

Year: 1995
County Code: 19
Air Basin: SC
Facility ID: 5268
Air District Name: SC
SIC Code: 3519
Air District Name: SOUTH COAST AQMD
Community Health Air Pollution Info System: Not reported
Consolidated Emission Reporting Rule: Not reported
Total Organic Hydrocarbon Gases Tons/Yr: 4
Reactive Organic Gases Tons/Yr: 4
Carbon Monoxide Emissions Tons/Yr: 2
NOX - Oxides of Nitrogen Tons/Yr: 10
SOX - Oxides of Sulphur Tons/Yr: 1
Particulate Matter Tons/Yr: 2
Part. Matter 10 Micrometers and Smllr Tons/Yr: 1

Year: 1996
County Code: 19
Air Basin: SC
Facility ID: 5268
Air District Name: SC
SIC Code: 3519
Air District Name: SOUTH COAST AQMD
Community Health Air Pollution Info System: Not reported
Consolidated Emission Reporting Rule: Not reported
Total Organic Hydrocarbon Gases Tons/Yr: 3
Reactive Organic Gases Tons/Yr: 3
Carbon Monoxide Emissions Tons/Yr: 1
NOX - Oxides of Nitrogen Tons/Yr: 5
SOX - Oxides of Sulphur Tons/Yr: 0
Particulate Matter Tons/Yr: 1
Part. Matter 10 Micrometers and Smllr Tons/Yr: 0

LOS ANGELES CO. HMS:
Region: LA
Permit Category: I
Facility Id: 005805-I06015
Facility Type: 01
Facility Status: Closed
Area: 1H
Permit Number: 000006540
Permit Status: Closed

Region: LA

SERTA MATTRESS (Continued) **1000379496**

Permit Category: I
Facility Id: 005805-I06015
Facility Type: 01
Facility Status: Closed
Area: 1H
Permit Number: 000006545
Permit Status: Closed

AJ139 **GOLDEN WEST REFINING CO- EIS USE** **SWEEPS UST** **1000186898**
NNE **13539 E FOSTER RD** **CA FID UST** **N/A**
1/2-1 **SANTA FE SPRINGS, CA 90670** **US AIRS**
0.908 mi. **EMI**
4794 ft. **Site 1 of 3 in cluster AJ** **LOS ANGELES CO. HMS**
HWP
Relative: **ICE**
Higher

Actual: SWEEPS UST:
101 ft.
Status: Active
Comp Number: 135
Number: 9
Board Of Equalization: 44-007389
Referral Date: 03-15-90
Action Date: 03-15-90
Created Date: 06-30-89
Owner Tank Id: Not reported
SWRCB Tank Id: 19-000-000135-000004
Tank Status: A
Capacity: Not reported
Active Date: 06-30-89
Tank Use: UNKNOWN
STG: W
Content: Not reported
Number Of Tanks: 44

Status: Active
Comp Number: 135
Number: 9
Board Of Equalization: 44-007389
Referral Date: 03-15-90
Action Date: 03-15-90
Created Date: 06-30-89
Owner Tank Id: Not reported
SWRCB Tank Id: 19-000-000135-000005
Tank Status: A
Capacity: Not reported
Active Date: 06-30-89
Tank Use: UNKNOWN
STG: W
Content: Not reported
Number Of Tanks: Not reported

Status: Active
Comp Number: 135
Number: 9
Board Of Equalization: 44-007389
Referral Date: 03-15-90
Action Date: 03-15-90
Created Date: 06-30-89

GOLDEN WEST REFINING CO- EIS USE (Continued) **1000186898**

Owner Tank Id: Not reported
SWRCB Tank Id: 19-000-000135-000006
Tank Status: A
Capacity: Not reported
Active Date: 06-30-89
Tank Use: UNKNOWN
STG: W
Content: Not reported
Number Of Tanks: Not reported

Status: Active
Comp Number: 135
Number: 9
Board Of Equalization: 44-007389
Referral Date: 03-15-90
Action Date: 03-15-90
Created Date: 06-30-89
Owner Tank Id: Not reported
SWRCB Tank Id: 19-000-000135-000007
Tank Status: A
Capacity: Not reported
Active Date: 06-30-89
Tank Use: UNKNOWN
STG: W
Content: Not reported
Number Of Tanks: Not reported

Status: Active
Comp Number: 135
Number: 9
Board Of Equalization: 44-007389
Referral Date: 03-15-90
Action Date: 03-15-90
Created Date: 06-30-89
Owner Tank Id: Not reported
SWRCB Tank Id: 19-000-000135-000008
Tank Status: A
Capacity: Not reported
Active Date: 06-30-89
Tank Use: UNKNOWN
STG: W
Content: Not reported
Number Of Tanks: Not reported

Status: Active
Comp Number: 135
Number: 9
Board Of Equalization: 44-007389
Referral Date: 03-15-90
Action Date: 03-15-90
Created Date: 06-30-89
Owner Tank Id: Not reported
SWRCB Tank Id: 19-000-000135-000009
Tank Status: A
Capacity: Not reported
Active Date: 06-30-89
Tank Use: UNKNOWN

GOLDEN WEST REFINING CO- EIS USE (Continued) **1000186898**

STG: W
Content: Not reported
Number Of Tanks: Not reported

Status: Active
Comp Number: 135
Number: 9
Board Of Equalization: 44-007389
Referral Date: 03-15-90
Action Date: 03-15-90
Created Date: 06-30-89
Owner Tank Id: Not reported
SWRCB Tank Id: 19-000-000135-000010
Tank Status: A
Capacity: Not reported
Active Date: 06-30-89
Tank Use: UNKNOWN
STG: W
Content: Not reported
Number Of Tanks: Not reported

Status: Active
Comp Number: 135
Number: 9
Board Of Equalization: 44-007389
Referral Date: 03-15-90
Action Date: 03-15-90
Created Date: 06-30-89
Owner Tank Id: Not reported
SWRCB Tank Id: 19-000-000135-000011
Tank Status: A
Capacity: Not reported
Active Date: 06-30-89
Tank Use: UNKNOWN
STG: W
Content: Not reported
Number Of Tanks: Not reported

Status: Active
Comp Number: 135
Number: 9
Board Of Equalization: 44-007389
Referral Date: 03-15-90
Action Date: 03-15-90
Created Date: 06-30-89
Owner Tank Id: Not reported
SWRCB Tank Id: 19-000-000135-000012
Tank Status: A
Capacity: Not reported
Active Date: 06-30-89
Tank Use: UNKNOWN
STG: W
Content: Not reported
Number Of Tanks: Not reported

Status: Active
Comp Number: 135

GOLDEN WEST REFINING CO- EIS USE (Continued) **1000186898**

Number: 9
Board Of Equalization: 44-007389
Referral Date: 03-15-90
Action Date: 03-15-90
Created Date: 06-30-89
Owner Tank Id: Not reported
SWRCB Tank Id: 19-000-000135-000013
Tank Status: A
Capacity: Not reported
Active Date: 06-30-89
Tank Use: UNKNOWN
STG: W
Content: Not reported
Number Of Tanks: Not reported

Status: Active
Comp Number: 135
Number: 9
Board Of Equalization: 44-007389
Referral Date: 03-15-90
Action Date: 03-15-90
Created Date: 06-30-89
Owner Tank Id: Not reported
SWRCB Tank Id: 19-000-000135-000014
Tank Status: A
Capacity: Not reported
Active Date: 06-30-89
Tank Use: UNKNOWN
STG: W
Content: Not reported
Number Of Tanks: Not reported

Status: Active
Comp Number: 135
Number: 9
Board Of Equalization: 44-007389
Referral Date: 03-15-90
Action Date: 03-15-90
Created Date: 06-30-89
Owner Tank Id: Not reported
SWRCB Tank Id: 19-000-000135-000015
Tank Status: A
Capacity: Not reported
Active Date: 06-30-89
Tank Use: UNKNOWN
STG: W
Content: Not reported
Number Of Tanks: Not reported

Status: Active
Comp Number: 135
Number: 9
Board Of Equalization: 44-007389
Referral Date: 03-15-90
Action Date: 03-15-90
Created Date: 06-30-89
Owner Tank Id: Not reported

GOLDEN WEST REFINING CO- EIS USE (Continued) **1000186898**

SWRCB Tank Id: 19-000-000135-000016
Tank Status: A
Capacity: Not reported
Active Date: 06-30-89
Tank Use: UNKNOWN
STG: W
Content: Not reported
Number Of Tanks: Not reported

Status: Active
Comp Number: 135
Number: 9
Board Of Equalization: 44-007389
Referral Date: 03-15-90
Action Date: 03-15-90
Created Date: 06-30-89
Owner Tank Id: Not reported
SWRCB Tank Id: 19-000-000135-000017
Tank Status: A
Capacity: Not reported
Active Date: 06-30-89
Tank Use: UNKNOWN
STG: W
Content: Not reported
Number Of Tanks: Not reported

Status: Active
Comp Number: 135
Number: 9
Board Of Equalization: 44-007389
Referral Date: 03-15-90
Action Date: 03-15-90
Created Date: 06-30-89
Owner Tank Id: Not reported
SWRCB Tank Id: 19-000-000135-000018
Tank Status: A
Capacity: Not reported
Active Date: 06-30-89
Tank Use: UNKNOWN
STG: W
Content: Not reported
Number Of Tanks: Not reported

Status: Active
Comp Number: 135
Number: 9
Board Of Equalization: 44-007389
Referral Date: 03-15-90
Action Date: 03-15-90
Created Date: 06-30-89
Owner Tank Id: Not reported
SWRCB Tank Id: 19-000-000135-000019
Tank Status: A
Capacity: Not reported
Active Date: 06-30-89
Tank Use: UNKNOWN
STG: W

GOLDEN WEST REFINING CO- EIS USE (Continued) **1000186898**

Content: Not reported
Number Of Tanks: Not reported

Status: Active
Comp Number: 135
Number: 9
Board Of Equalization: 44-007389
Referral Date: 03-15-90
Action Date: 03-15-90
Created Date: 06-30-89
Owner Tank Id: Not reported
SWRCB Tank Id: 19-000-000135-000020
Tank Status: A
Capacity: Not reported
Active Date: 06-30-89
Tank Use: UNKNOWN
STG: W
Content: Not reported
Number Of Tanks: Not reported

Status: Active
Comp Number: 135
Number: 9
Board Of Equalization: 44-007389
Referral Date: 03-15-90
Action Date: 03-15-90
Created Date: 06-30-89
Owner Tank Id: Not reported
SWRCB Tank Id: 19-000-000135-000021
Tank Status: A
Capacity: Not reported
Active Date: 06-30-89
Tank Use: UNKNOWN
STG: W
Content: Not reported
Number Of Tanks: Not reported

Status: Active
Comp Number: 135
Number: 9
Board Of Equalization: 44-007389
Referral Date: 03-15-90
Action Date: 03-15-90
Created Date: 06-30-89
Owner Tank Id: Not reported
SWRCB Tank Id: 19-000-000135-000022
Tank Status: A
Capacity: Not reported
Active Date: 06-30-89
Tank Use: UNKNOWN
STG: W
Content: Not reported
Number Of Tanks: Not reported

Status: Active
Comp Number: 135
Number: 9

GOLDEN WEST REFINING CO- EIS USE (Continued) **1000186898**

Board Of Equalization: 44-007389
Referral Date: 03-15-90
Action Date: 03-15-90
Created Date: 06-30-89
Owner Tank Id: Not reported
SWRCB Tank Id: 19-000-000135-000023
Tank Status: A
Capacity: Not reported
Active Date: 06-30-89
Tank Use: UNKNOWN
STG: W
Content: Not reported
Number Of Tanks: Not reported

Status: Active
Comp Number: 135
Number: 9
Board Of Equalization: 44-007389
Referral Date: 03-15-90
Action Date: 03-15-90
Created Date: 06-30-89
Owner Tank Id: Not reported
SWRCB Tank Id: 19-000-000135-000024
Tank Status: A
Capacity: Not reported
Active Date: 06-30-89
Tank Use: UNKNOWN
STG: W
Content: Not reported
Number Of Tanks: Not reported

Status: Active
Comp Number: 135
Number: 9
Board Of Equalization: 44-007389
Referral Date: 03-15-90
Action Date: 03-15-90
Created Date: 06-30-89
Owner Tank Id: Not reported
SWRCB Tank Id: 19-000-000135-000025
Tank Status: A
Capacity: Not reported
Active Date: 06-30-89
Tank Use: UNKNOWN
STG: W
Content: Not reported
Number Of Tanks: Not reported

Status: Active
Comp Number: 135
Number: 9
Board Of Equalization: 44-007389
Referral Date: 03-15-90
Action Date: 03-15-90
Created Date: 06-30-89
Owner Tank Id: Not reported
SWRCB Tank Id: 19-000-000135-000026

GOLDEN WEST REFINING CO- EIS USE (Continued) **1000186898**

Tank Status: A
Capacity: Not reported
Active Date: 06-30-89
Tank Use: UNKNOWN
STG: W
Content: Not reported
Number Of Tanks: Not reported

Status: Active
Comp Number: 135
Number: 9
Board Of Equalization: 44-007389
Referral Date: 03-15-90
Action Date: 03-15-90
Created Date: 06-30-89
Owner Tank Id: Not reported
SWRCB Tank Id: 19-000-000135-000027
Tank Status: A
Capacity: Not reported
Active Date: 06-30-89
Tank Use: UNKNOWN
STG: W
Content: Not reported
Number Of Tanks: Not reported

Status: Active
Comp Number: 135
Number: 9
Board Of Equalization: 44-007389
Referral Date: 03-15-90
Action Date: 03-15-90
Created Date: 06-30-89
Owner Tank Id: Not reported
SWRCB Tank Id: 19-000-000135-000028
Tank Status: A
Capacity: Not reported
Active Date: 06-30-89
Tank Use: UNKNOWN
STG: W
Content: Not reported
Number Of Tanks: Not reported

Status: Active
Comp Number: 135
Number: 9
Board Of Equalization: 44-007389
Referral Date: 03-15-90
Action Date: 03-15-90
Created Date: 06-30-89
Owner Tank Id: Not reported
SWRCB Tank Id: 19-000-000135-000029
Tank Status: A
Capacity: Not reported
Active Date: 06-30-89
Tank Use: UNKNOWN
STG: W
Content: Not reported

GOLDEN WEST REFINING CO- EIS USE (Continued) **1000186898**

Number Of Tanks: Not reported

Status: Active
Comp Number: 135
Number: 9
Board Of Equalization: 44-007389
Referral Date: 03-15-90
Action Date: 03-15-90
Created Date: 06-30-89
Owner Tank Id: Not reported
SWRCB Tank Id: 19-000-000135-000030
Tank Status: A
Capacity: Not reported
Active Date: 06-30-89
Tank Use: UNKNOWN
STG: W
Content: Not reported
Number Of Tanks: Not reported

Status: Active
Comp Number: 135
Number: 9
Board Of Equalization: 44-007389
Referral Date: 03-15-90
Action Date: 03-15-90
Created Date: 06-30-89
Owner Tank Id: Not reported
SWRCB Tank Id: 19-000-000135-000031
Tank Status: A
Capacity: Not reported
Active Date: 06-30-89
Tank Use: UNKNOWN
STG: W
Content: Not reported
Number Of Tanks: Not reported

Status: Active
Comp Number: 135
Number: 9
Board Of Equalization: 44-007389
Referral Date: 03-15-90
Action Date: 03-15-90
Created Date: 06-30-89
Owner Tank Id: Not reported
SWRCB Tank Id: 19-000-000135-000032
Tank Status: A
Capacity: Not reported
Active Date: 06-30-89
Tank Use: UNKNOWN
STG: W
Content: Not reported
Number Of Tanks: Not reported

Status: Active
Comp Number: 135
Number: 9
Board Of Equalization: 44-007389

GOLDEN WEST REFINING CO- EIS USE (Continued) **1000186898**

Referral Date: 03-15-90
Action Date: 03-15-90
Created Date: 06-30-89
Owner Tank Id: Not reported
SWRCB Tank Id: 19-000-000135-000033
Tank Status: A
Capacity: Not reported
Active Date: 06-30-89
Tank Use: UNKNOWN
STG: W
Content: Not reported
Number Of Tanks: Not reported

Status: Active
Comp Number: 135
Number: 9
Board Of Equalization: 44-007389
Referral Date: 03-15-90
Action Date: 03-15-90
Created Date: 06-30-89
Owner Tank Id: Not reported
SWRCB Tank Id: 19-000-000135-000034
Tank Status: A
Capacity: Not reported
Active Date: 06-30-89
Tank Use: UNKNOWN
STG: W
Content: Not reported
Number Of Tanks: Not reported

Status: Active
Comp Number: 135
Number: 9
Board Of Equalization: 44-007389
Referral Date: 03-15-90
Action Date: 03-15-90
Created Date: 06-30-89
Owner Tank Id: Not reported
SWRCB Tank Id: 19-000-000135-000035
Tank Status: A
Capacity: Not reported
Active Date: 06-30-89
Tank Use: UNKNOWN
STG: W
Content: Not reported
Number Of Tanks: Not reported

Status: Active
Comp Number: 135
Number: 9
Board Of Equalization: 44-007389
Referral Date: 03-15-90
Action Date: 03-15-90
Created Date: 06-30-89
Owner Tank Id: Not reported
SWRCB Tank Id: 19-000-000135-000036
Tank Status: A

GOLDEN WEST REFINING CO- EIS USE (Continued) **1000186898**

Capacity: Not reported
Active Date: 06-30-89
Tank Use: UNKNOWN
STG: W
Content: Not reported
Number Of Tanks: Not reported

Status: Active
Comp Number: 135
Number: 9
Board Of Equalization: 44-007389
Referral Date: 03-15-90
Action Date: 03-15-90
Created Date: 06-30-89
Owner Tank Id: Not reported
SWRCB Tank Id: 19-000-000135-000037
Tank Status: A
Capacity: Not reported
Active Date: 06-30-89
Tank Use: UNKNOWN
STG: W
Content: Not reported
Number Of Tanks: Not reported

Status: Active
Comp Number: 135
Number: 9
Board Of Equalization: 44-007389
Referral Date: 03-15-90
Action Date: 03-15-90
Created Date: 06-30-89
Owner Tank Id: Not reported
SWRCB Tank Id: 19-000-000135-000038
Tank Status: A
Capacity: Not reported
Active Date: 06-30-89
Tank Use: UNKNOWN
STG: W
Content: Not reported
Number Of Tanks: Not reported

Status: Active
Comp Number: 135
Number: 9
Board Of Equalization: 44-007389
Referral Date: 03-15-90
Action Date: 03-15-90
Created Date: 06-30-89
Owner Tank Id: Not reported
SWRCB Tank Id: 19-000-000135-000039
Tank Status: A
Capacity: Not reported
Active Date: 06-30-89
Tank Use: UNKNOWN
STG: W
Content: Not reported
Number Of Tanks: Not reported

GOLDEN WEST REFINING CO- EIS USE (Continued) **1000186898**

Status: Active
Comp Number: 135
Number: 9
Board Of Equalization: 44-007389
Referral Date: 03-15-90
Action Date: 03-15-90
Created Date: 06-30-89
Owner Tank Id: Not reported
SWRCB Tank Id: 19-000-000135-000040
Tank Status: A
Capacity: Not reported
Active Date: 06-30-89
Tank Use: UNKNOWN
STG: W
Content: Not reported
Number Of Tanks: Not reported

Status: Active
Comp Number: 135
Number: 9
Board Of Equalization: 44-007389
Referral Date: 03-15-90
Action Date: 03-15-90
Created Date: 06-30-89
Owner Tank Id: Not reported
SWRCB Tank Id: 19-000-000135-000041
Tank Status: A
Capacity: Not reported
Active Date: 06-30-89
Tank Use: UNKNOWN
STG: W
Content: Not reported
Number Of Tanks: Not reported

Status: Active
Comp Number: 135
Number: 9
Board Of Equalization: 44-007389
Referral Date: 03-15-90
Action Date: 03-15-90
Created Date: 06-30-89
Owner Tank Id: Not reported
SWRCB Tank Id: 19-000-000135-000042
Tank Status: A
Capacity: Not reported
Active Date: 06-30-89
Tank Use: UNKNOWN
STG: W
Content: Not reported
Number Of Tanks: Not reported

Status: Active
Comp Number: 135
Number: 9
Board Of Equalization: 44-007389
Referral Date: 03-15-90
Action Date: 03-15-90

GOLDEN WEST REFINING CO- EIS USE (Continued) **1000186898**

Created Date: 06-30-89
Owner Tank Id: Not reported
SWRCB Tank Id: 19-000-000135-000043
Tank Status: A
Capacity: Not reported
Active Date: 06-30-89
Tank Use: UNKNOWN
STG: W
Content: Not reported
Number Of Tanks: Not reported

Status: Active
Comp Number: 135
Number: 9
Board Of Equalization: 44-007389
Referral Date: 03-15-90
Action Date: 03-15-90
Created Date: 06-30-89
Owner Tank Id: UC-157
SWRCB Tank Id: 19-000-000135-000157
Tank Status: A
Capacity: 2500
Active Date: 03-15-90
Tank Use: OIL
STG: W
Content: Not reported
Number Of Tanks: Not reported

Status: Active
Comp Number: 135
Number: 9
Board Of Equalization: 44-007389
Referral Date: 03-15-90
Action Date: 03-15-90
Created Date: 06-30-89
Owner Tank Id: Not reported
SWRCB Tank Id: 19-000-000135-000159
Tank Status: A
Capacity: 100
Active Date: 03-15-90
Tank Use: HAZARDOUS
STG: W
Content: Not reported
Number Of Tanks: Not reported

Status: Active
Comp Number: 135
Number: 9
Board Of Equalization: 44-007389
Referral Date: 03-15-90
Action Date: 03-15-90
Created Date: 06-30-89
Owner Tank Id: Not reported
SWRCB Tank Id: 19-000-000135-000160
Tank Status: A
Capacity: 11968
Active Date: 03-15-90

GOLDEN WEST REFINING CO- EIS USE (Continued) **1000186898**

Tank Use: CHEMICAL
STG: P
Content: Not reported
Number Of Tanks: Not reported

Status: Active
Comp Number: 135
Number: 9
Board Of Equalization: 44-007389
Referral Date: 03-15-90
Action Date: 03-15-90
Created Date: 06-30-89
Owner Tank Id: Not reported
SWRCB Tank Id: 19-000-000135-000161
Tank Status: A
Capacity: 74052
Active Date: 03-15-90
Tank Use: HAZARDOUS
STG: W
Content: Not reported
Number Of Tanks: Not reported

Status: Not reported
Comp Number: 135
Number: Not reported
Board Of Equalization: 44-007389
Referral Date: Not reported
Action Date: Not reported
Created Date: Not reported
Owner Tank Id: Not reported
SWRCB Tank Id: 19-000-000135-000001
Tank Status: Not reported
Capacity: 10000
Active Date: Not reported
Tank Use: M.V. FUEL
STG: PRODUCT
Content: AVIA. GAS
Number Of Tanks: 3

Status: Not reported
Comp Number: 135
Number: Not reported
Board Of Equalization: 44-007389
Referral Date: Not reported
Action Date: Not reported
Created Date: Not reported
Owner Tank Id: Not reported
SWRCB Tank Id: 19-000-000135-000002
Tank Status: Not reported
Capacity: 6300
Active Date: Not reported
Tank Use: M.V. FUEL
STG: PRODUCT
Content: DIESEL
Number Of Tanks: Not reported

Status: Not reported

GOLDEN WEST REFINING CO- EIS USE (Continued) **1000186898**

Comp Number: 135
Number: Not reported
Board Of Equalization: 44-007389
Referral Date: Not reported
Action Date: Not reported
Created Date: Not reported
Owner Tank Id: Not reported
SWRCB Tank Id: 19-000-000135-000003
Tank Status: Not reported
Capacity: 2000
Active Date: Not reported
Tank Use: M.V. FUEL
STG: PRODUCT
Content: DIESEL
Number Of Tanks: Not reported

CA FID UST:
Facility ID: 19002373
Regulated By: UTNKA
Regulated ID: CAD051485
Cortese Code: Not reported
SIC Code: Not reported
Facility Phone: 2139213581
Mail To: Not reported
Mailing Address: 13539 E FOSTER RD
Mailing Address 2: Not reported
Mailing City,St,Zip: SANTE FE SPRINGS 90670
Contact: Not reported
Contact Phone: Not reported
DUNs Number: Not reported
NPDES Number: Not reported
EPA ID: Not reported
Comments: Not reported
Status: Active

US AIRS MINOR:
Envid: 1000186898
Region Code: 09
Programmatic ID: AIR CASCA0000603700069
Facility Registry ID: 110010478571
D and B Number: Not reported
Primary SIC Code: 2911
NAICS Code: 324110
Default Air Classification Code: MIN
Facility Type of Ownership Code: POF
Air CMS Category Code: Not reported
HPV Status: Not reported

US AIRS MINOR:
Region Code: 09
Programmatic ID: AIR CASCA0000603700069
Facility Registry ID: 110010478571
Air Operating Status Code: OPR
Default Air Classification Code: MIN
Air Program: New Source Performance Standards
Activity Date: 1996-08-29 00:00:00
Activity Status Date: Not reported

GOLDEN WEST REFINING CO- EIS USE (Continued) **1000186898**

Activity Group: Compliance Monitoring
Activity Type: Inspection/Evaluation
Activity Status: Not reported

Region Code: 09
Programmatic ID: AIR CASCA0000603700069
Facility Registry ID: 110010478571
Air Operating Status Code: OPR
Default Air Classification Code: MIN
Air Program: State Implementation Plan for National Primary and Secondary Ambient Air Quality Standards
Activity Date: Not reported
Activity Status Date: 1991-04-05 00:00:00
Activity Group: Case File
Activity Type: Case File
Activity Status: Resolved

Region Code: 09
Programmatic ID: AIR CASCA0000603700069
Facility Registry ID: 110010478571
Air Operating Status Code: OPR
Default Air Classification Code: MIN
Air Program: State Implementation Plan for National Primary and Secondary Ambient Air Quality Standards
Activity Date: Not reported
Activity Status Date: 1991-04-16 00:00:00
Activity Group: Case File
Activity Type: Case File
Activity Status: Resolved

Region Code: 09
Programmatic ID: AIR CASCA0000603700069
Facility Registry ID: 110010478571
Air Operating Status Code: OPR
Default Air Classification Code: MIN
Air Program: State Implementation Plan for National Primary and Secondary Ambient Air Quality Standards
Activity Date: Not reported
Activity Status Date: 1992-03-03 00:00:00
Activity Group: Case File
Activity Type: Case File
Activity Status: Resolved

Region Code: 09
Programmatic ID: AIR CASCA0000603700069
Facility Registry ID: 110010478571
Air Operating Status Code: OPR
Default Air Classification Code: MIN
Air Program: State Implementation Plan for National Primary and Secondary Ambient Air Quality Standards
Activity Date: Not reported
Activity Status Date: 2004-11-19 00:00:00
Activity Group: Case File
Activity Type: Case File
Activity Status: Resolved

Region Code: 09
Programmatic ID: AIR CASCA0000603700069
Facility Registry ID: 110010478571
Air Operating Status Code: OPR
Default Air Classification Code: MIN

GOLDEN WEST REFINING CO- EIS USE (Continued) **1000186898**

Air Program: State Implementation Plan for National Primary and Secondary Ambient Air Quality Standards
Activity Date: 1975-11-20 00:00:00
Activity Status Date: Not reported
Activity Group: Compliance Monitoring
Activity Type: Inspection/Evaluation
Activity Status: Not reported

Region Code: 09
Programmatic ID: AIR CASCA0000603700069
Facility Registry ID: 110010478571
Air Operating Status Code: OPR
Default Air Classification Code: MIN
Air Program: State Implementation Plan for National Primary and Secondary Ambient Air Quality Standards
Activity Date: 1977-12-12 00:00:00
Activity Status Date: Not reported
Activity Group: Compliance Monitoring
Activity Type: Inspection/Evaluation
Activity Status: Not reported

Region Code: 09
Programmatic ID: AIR CASCA0000603700069
Facility Registry ID: 110010478571
Air Operating Status Code: OPR
Default Air Classification Code: MIN
Air Program: State Implementation Plan for National Primary and Secondary Ambient Air Quality Standards
Activity Date: 1978-03-23 00:00:00
Activity Status Date: Not reported
Activity Group: Compliance Monitoring
Activity Type: Inspection/Evaluation
Activity Status: Not reported

Region Code: 09
Programmatic ID: AIR CASCA0000603700069
Facility Registry ID: 110010478571
Air Operating Status Code: OPR
Default Air Classification Code: MIN
Air Program: State Implementation Plan for National Primary and Secondary Ambient Air Quality Standards
Activity Date: 1978-12-07 00:00:00
Activity Status Date: Not reported
Activity Group: Compliance Monitoring
Activity Type: Inspection/Evaluation
Activity Status: Not reported

Region Code: 09
Programmatic ID: AIR CASCA0000603700069
Facility Registry ID: 110010478571
Air Operating Status Code: OPR
Default Air Classification Code: MIN
Air Program: State Implementation Plan for National Primary and Secondary Ambient Air Quality Standards
Activity Date: 1979-03-15 00:00:00
Activity Status Date: Not reported
Activity Group: Compliance Monitoring
Activity Type: Inspection/Evaluation
Activity Status: Not reported

Region Code: 09
Programmatic ID: AIR CASCA0000603700069

GOLDEN WEST REFINING CO- EIS USE (Continued) **1000186898**

Facility Registry ID: 110010478571
Air Operating Status Code: OPR
Default Air Classification Code: MIN
Air Program: State Implementation Plan for National Primary and Secondary Ambient Air Quality Standards
Activity Date: 1979-06-15 00:00:00
Activity Status Date: Not reported
Activity Group: Compliance Monitoring
Activity Type: Inspection/Evaluation
Activity Status: Not reported

Region Code: 09
Programmatic ID: AIR CASCA0000603700069
Facility Registry ID: 110010478571
Air Operating Status Code: OPR
Default Air Classification Code: MIN
Air Program: State Implementation Plan for National Primary and Secondary Ambient Air Quality Standards
Activity Date: 1979-09-20 00:00:00
Activity Status Date: Not reported
Activity Group: Compliance Monitoring
Activity Type: Inspection/Evaluation
Activity Status: Not reported

Region Code: 09
Programmatic ID: AIR CASCA0000603700069
Facility Registry ID: 110010478571
Air Operating Status Code: OPR
Default Air Classification Code: MIN
Air Program: State Implementation Plan for National Primary and Secondary Ambient Air Quality Standards
Activity Date: 1979-12-06 00:00:00
Activity Status Date: Not reported
Activity Group: Compliance Monitoring
Activity Type: Inspection/Evaluation
Activity Status: Not reported

Region Code: 09
Programmatic ID: AIR CASCA0000603700069
Facility Registry ID: 110010478571
Air Operating Status Code: OPR
Default Air Classification Code: MIN
Air Program: State Implementation Plan for National Primary and Secondary Ambient Air Quality Standards
Activity Date: 1980-06-26 00:00:00
Activity Status Date: Not reported
Activity Group: Compliance Monitoring
Activity Type: Inspection/Evaluation
Activity Status: Not reported

Region Code: 09
Programmatic ID: AIR CASCA0000603700069
Facility Registry ID: 110010478571
Air Operating Status Code: OPR
Default Air Classification Code: MIN
Air Program: State Implementation Plan for National Primary and Secondary Ambient Air Quality Standards
Activity Date: 1980-09-26 00:00:00
Activity Status Date: Not reported
Activity Group: Compliance Monitoring
Activity Type: Inspection/Evaluation
Activity Status: Not reported

GOLDEN WEST REFINING CO- EIS USE (Continued) **1000186898**

Region Code: 09
Programmatic ID: AIR CASCA0000603700069
Facility Registry ID: 110010478571
Air Operating Status Code: OPR
Default Air Classification Code: MIN
Air Program: State Implementation Plan for National Primary and Secondary Ambient Air Quality Standards
Activity Date: 1980-12-11 00:00:00
Activity Status Date: Not reported
Activity Group: Compliance Monitoring
Activity Type: Inspection/Evaluation
Activity Status: Not reported

Region Code: 09
Programmatic ID: AIR CASCA0000603700069
Facility Registry ID: 110010478571
Air Operating Status Code: OPR
Default Air Classification Code: MIN
Air Program: State Implementation Plan for National Primary and Secondary Ambient Air Quality Standards
Activity Date: 1981-03-19 00:00:00
Activity Status Date: Not reported
Activity Group: Compliance Monitoring
Activity Type: Inspection/Evaluation
Activity Status: Not reported

Region Code: 09
Programmatic ID: AIR CASCA0000603700069
Facility Registry ID: 110010478571
Air Operating Status Code: OPR
Default Air Classification Code: MIN
Air Program: State Implementation Plan for National Primary and Secondary Ambient Air Quality Standards
Activity Date: 1981-06-10 00:00:00
Activity Status Date: Not reported
Activity Group: Compliance Monitoring
Activity Type: Inspection/Evaluation
Activity Status: Not reported

Region Code: 09
Programmatic ID: AIR CASCA0000603700069
Facility Registry ID: 110010478571
Air Operating Status Code: OPR
Default Air Classification Code: MIN
Air Program: State Implementation Plan for National Primary and Secondary Ambient Air Quality Standards
Activity Date: 1981-12-10 00:00:00
Activity Status Date: Not reported
Activity Group: Compliance Monitoring
Activity Type: Inspection/Evaluation
Activity Status: Not reported

Region Code: 09
Programmatic ID: AIR CASCA0000603700069
Facility Registry ID: 110010478571
Air Operating Status Code: OPR
Default Air Classification Code: MIN
Air Program: State Implementation Plan for National Primary and Secondary Ambient Air Quality Standards
Activity Date: 1982-03-25 00:00:00
Activity Status Date: Not reported
Activity Group: Compliance Monitoring

GOLDEN WEST REFINING CO- EIS USE (Continued) **1000186898**

Activity Type: Inspection/Evaluation
Activity Status: Not reported

Region Code: 09
Programmatic ID: AIR CASCA0000603700069
Facility Registry ID: 110010478571
Air Operating Status Code: OPR
Default Air Classification Code: MIN
Air Program: State Implementation Plan for National Primary and Secondary Ambient Air Quality Standards
Activity Date: 1982-05-20 00:00:00
Activity Status Date: Not reported
Activity Group: Compliance Monitoring
Activity Type: Inspection/Evaluation
Activity Status: Not reported

Region Code: 09
Programmatic ID: AIR CASCA0000603700069
Facility Registry ID: 110010478571
Air Operating Status Code: OPR
Default Air Classification Code: MIN
Air Program: State Implementation Plan for National Primary and Secondary Ambient Air Quality Standards
Activity Date: 1982-07-22 00:00:00
Activity Status Date: Not reported
Activity Group: Compliance Monitoring
Activity Type: Inspection/Evaluation
Activity Status: Not reported

Region Code: 09
Programmatic ID: AIR CASCA0000603700069
Facility Registry ID: 110010478571
Air Operating Status Code: OPR
Default Air Classification Code: MIN
Air Program: State Implementation Plan for National Primary and Secondary Ambient Air Quality Standards
Activity Date: 1983-03-17 00:00:00
Activity Status Date: Not reported
Activity Group: Compliance Monitoring
Activity Type: Inspection/Evaluation
Activity Status: Not reported

Region Code: 09
Programmatic ID: AIR CASCA0000603700069
Facility Registry ID: 110010478571
Air Operating Status Code: OPR
Default Air Classification Code: MIN
Air Program: State Implementation Plan for National Primary and Secondary Ambient Air Quality Standards
Activity Date: 1983-06-16 00:00:00
Activity Status Date: Not reported
Activity Group: Compliance Monitoring
Activity Type: Inspection/Evaluation
Activity Status: Not reported

Region Code: 09
Programmatic ID: AIR CASCA0000603700069
Facility Registry ID: 110010478571
Air Operating Status Code: OPR
Default Air Classification Code: MIN
Air Program: State Implementation Plan for National Primary and Secondary Ambient Air Quality Standards

GOLDEN WEST REFINING CO- EIS USE (Continued) **1000186898**

Activity Date: 1983-07-28 00:00:00
Activity Status Date: Not reported
Activity Group: Compliance Monitoring
Activity Type: Inspection/Evaluation
Activity Status: Not reported

Region Code: 09
Programmatic ID: AIR CASCA0000603700069
Facility Registry ID: 110010478571
Air Operating Status Code: OPR
Default Air Classification Code: MIN
Air Program: State Implementation Plan for National Primary and Secondary Ambient Air Quality Standards
Activity Date: 1984-08-16 00:00:00
Activity Status Date: Not reported
Activity Group: Compliance Monitoring
Activity Type: Inspection/Evaluation
Activity Status: Not reported

Region Code: 09
Programmatic ID: AIR CASCA0000603700069
Facility Registry ID: 110010478571
Air Operating Status Code: OPR
Default Air Classification Code: MIN
Air Program: State Implementation Plan for National Primary and Secondary Ambient Air Quality Standards
Activity Date: 1984-09-12 00:00:00
Activity Status Date: Not reported
Activity Group: Compliance Monitoring
Activity Type: Inspection/Evaluation
Activity Status: Not reported

Region Code: 09
Programmatic ID: AIR CASCA0000603700069
Facility Registry ID: 110010478571
Air Operating Status Code: OPR
Default Air Classification Code: MIN
Air Program: State Implementation Plan for National Primary and Secondary Ambient Air Quality Standards
Activity Date: 1984-11-07 00:00:00
Activity Status Date: Not reported
Activity Group: Compliance Monitoring
Activity Type: Inspection/Evaluation
Activity Status: Not reported

Region Code: 09
Programmatic ID: AIR CASCA0000603700069
Facility Registry ID: 110010478571
Air Operating Status Code: OPR
Default Air Classification Code: MIN
Air Program: State Implementation Plan for National Primary and Secondary Ambient Air Quality Standards
Activity Date: 1985-09-12 00:00:00
Activity Status Date: Not reported
Activity Group: Compliance Monitoring
Activity Type: Inspection/Evaluation
Activity Status: Not reported

Region Code: 09
Programmatic ID: AIR CASCA0000603700069
Facility Registry ID: 110010478571

GOLDEN WEST REFINING CO- EIS USE (Continued) **1000186898**

Air Operating Status Code: OPR
Default Air Classification Code: MIN
Air Program: State Implementation Plan for National Primary and Secondary Ambient Air Quality Standards
Activity Date: 1985-12-04 00:00:00
Activity Status Date: Not reported
Activity Group: Compliance Monitoring
Activity Type: Inspection/Evaluation
Activity Status: Not reported

Region Code: 09
Programmatic ID: AIR CASCA0000603700069
Facility Registry ID: 110010478571
Air Operating Status Code: OPR
Default Air Classification Code: MIN
Air Program: State Implementation Plan for National Primary and Secondary Ambient Air Quality Standards
Activity Date: 1986-03-20 00:00:00
Activity Status Date: Not reported
Activity Group: Compliance Monitoring
Activity Type: Inspection/Evaluation
Activity Status: Not reported

Region Code: 09
Programmatic ID: AIR CASCA0000603700069
Facility Registry ID: 110010478571
Air Operating Status Code: OPR
Default Air Classification Code: MIN
Air Program: State Implementation Plan for National Primary and Secondary Ambient Air Quality Standards
Activity Date: 1986-06-23 00:00:00
Activity Status Date: Not reported
Activity Group: Compliance Monitoring
Activity Type: Inspection/Evaluation
Activity Status: Not reported

Region Code: 09
Programmatic ID: AIR CASCA0000603700069
Facility Registry ID: 110010478571
Air Operating Status Code: OPR
Default Air Classification Code: MIN
Air Program: State Implementation Plan for National Primary and Secondary Ambient Air Quality Standards
Activity Date: 1986-11-19 00:00:00
Activity Status Date: Not reported
Activity Group: Compliance Monitoring
Activity Type: Inspection/Evaluation
Activity Status: Not reported

Region Code: 09
Programmatic ID: AIR CASCA0000603700069
Facility Registry ID: 110010478571
Air Operating Status Code: OPR
Default Air Classification Code: MIN
Air Program: State Implementation Plan for National Primary and Secondary Ambient Air Quality Standards
Activity Date: 1987-02-15 00:00:00
Activity Status Date: Not reported
Activity Group: Compliance Monitoring
Activity Type: Inspection/Evaluation
Activity Status: Not reported

GOLDEN WEST REFINING CO- EIS USE (Continued) **1000186898**

Region Code: 09
Programmatic ID: AIR CASCA0000603700069
Facility Registry ID: 110010478571
Air Operating Status Code: OPR
Default Air Classification Code: MIN
Air Program: State Implementation Plan for National Primary and Secondary Ambient Air Quality Standards
Activity Date: 1987-05-28 00:00:00
Activity Status Date: Not reported
Activity Group: Compliance Monitoring
Activity Type: Inspection/Evaluation
Activity Status: Not reported

Region Code: 09
Programmatic ID: AIR CASCA0000603700069
Facility Registry ID: 110010478571
Air Operating Status Code: OPR
Default Air Classification Code: MIN
Air Program: State Implementation Plan for National Primary and Secondary Ambient Air Quality Standards
Activity Date: 1987-09-09 00:00:00
Activity Status Date: Not reported
Activity Group: Compliance Monitoring
Activity Type: Inspection/Evaluation
Activity Status: Not reported

Region Code: 09
Programmatic ID: AIR CASCA0000603700069
Facility Registry ID: 110010478571
Air Operating Status Code: OPR
Default Air Classification Code: MIN
Air Program: State Implementation Plan for National Primary and Secondary Ambient Air Quality Standards
Activity Date: 1988-05-23 00:00:00
Activity Status Date: Not reported
Activity Group: Compliance Monitoring
Activity Type: Inspection/Evaluation
Activity Status: Not reported

Region Code: 09
Programmatic ID: AIR CASCA0000603700069
Facility Registry ID: 110010478571
Air Operating Status Code: OPR
Default Air Classification Code: MIN
Air Program: State Implementation Plan for National Primary and Secondary Ambient Air Quality Standards
Activity Date: 1989-01-25 00:00:00
Activity Status Date: Not reported
Activity Group: Compliance Monitoring
Activity Type: Inspection/Evaluation
Activity Status: Not reported

Region Code: 09
Programmatic ID: AIR CASCA0000603700069
Facility Registry ID: 110010478571
Air Operating Status Code: OPR
Default Air Classification Code: MIN
Air Program: State Implementation Plan for National Primary and Secondary Ambient Air Quality Standards
Activity Date: 1989-05-11 00:00:00
Activity Status Date: Not reported
Activity Group: Compliance Monitoring

GOLDEN WEST REFINING CO- EIS USE (Continued) **1000186898**

Activity Type: Inspection/Evaluation
Activity Status: Not reported

Region Code: 09
Programmatic ID: AIR CASCA0000603700069
Facility Registry ID: 110010478571
Air Operating Status Code: OPR
Default Air Classification Code: MIN
Air Program: State Implementation Plan for National Primary and Secondary Ambient Air Quality Standards
Activity Date: 1990-02-05 00:00:00
Activity Status Date: Not reported
Activity Group: Compliance Monitoring
Activity Type: Inspection/Evaluation
Activity Status: Not reported

Region Code: 09
Programmatic ID: AIR CASCA0000603700069
Facility Registry ID: 110010478571
Air Operating Status Code: OPR
Default Air Classification Code: MIN
Air Program: State Implementation Plan for National Primary and Secondary Ambient Air Quality Standards
Activity Date: 1991-02-08 00:00:00
Activity Status Date: Not reported
Activity Group: Compliance Monitoring
Activity Type: Inspection/Evaluation
Activity Status: Not reported

Region Code: 09
Programmatic ID: AIR CASCA0000603700069
Facility Registry ID: 110010478571
Air Operating Status Code: OPR
Default Air Classification Code: MIN
Air Program: State Implementation Plan for National Primary and Secondary Ambient Air Quality Standards
Activity Date: 1992-02-21 00:00:00
Activity Status Date: Not reported
Activity Group: Compliance Monitoring
Activity Type: Inspection/Evaluation
Activity Status: Not reported

Region Code: 09
Programmatic ID: AIR CASCA0000603700069
Facility Registry ID: 110010478571
Air Operating Status Code: OPR
Default Air Classification Code: MIN
Air Program: State Implementation Plan for National Primary and Secondary Ambient Air Quality Standards
Activity Date: 1993-04-27 00:00:00
Activity Status Date: Not reported
Activity Group: Compliance Monitoring
Activity Type: Inspection/Evaluation
Activity Status: Not reported

Region Code: 09
Programmatic ID: AIR CASCA0000603700069
Facility Registry ID: 110010478571
Air Operating Status Code: OPR
Default Air Classification Code: MIN
Air Program: State Implementation Plan for National Primary and Secondary Ambient Air Quality Standards

GOLDEN WEST REFINING CO- EIS USE (Continued) **1000186898**

Activity Date: 1994-06-07 00:00:00
Activity Status Date: Not reported
Activity Group: Compliance Monitoring
Activity Type: Inspection/Evaluation
Activity Status: Not reported

Region Code: 09
Programmatic ID: AIR CASCA0000603700069
Facility Registry ID: 110010478571
Air Operating Status Code: OPR
Default Air Classification Code: MIN
Air Program: State Implementation Plan for National Primary and Secondary Ambient Air Quality Standards
Activity Date: 1995-05-19 00:00:00
Activity Status Date: Not reported
Activity Group: Compliance Monitoring
Activity Type: Inspection/Evaluation
Activity Status: Not reported

Region Code: 09
Programmatic ID: AIR CASCA0000603700069
Facility Registry ID: 110010478571
Air Operating Status Code: OPR
Default Air Classification Code: MIN
Air Program: State Implementation Plan for National Primary and Secondary Ambient Air Quality Standards
Activity Date: 1996-01-03 00:00:00
Activity Status Date: Not reported
Activity Group: Compliance Monitoring
Activity Type: Inspection/Evaluation
Activity Status: Not reported

Region Code: 09
Programmatic ID: AIR CASCA0000603700069
Facility Registry ID: 110010478571
Air Operating Status Code: OPR
Default Air Classification Code: MIN
Air Program: State Implementation Plan for National Primary and Secondary Ambient Air Quality Standards
Activity Date: 1996-08-29 00:00:00
Activity Status Date: Not reported
Activity Group: Compliance Monitoring
Activity Type: Inspection/Evaluation
Activity Status: Not reported

Region Code: 09
Programmatic ID: AIR CASCA0000603700069
Facility Registry ID: 110010478571
Air Operating Status Code: OPR
Default Air Classification Code: MIN
Air Program: State Implementation Plan for National Primary and Secondary Ambient Air Quality Standards
Activity Date: 1996-10-14 00:00:00
Activity Status Date: Not reported
Activity Group: Compliance Monitoring
Activity Type: Inspection/Evaluation
Activity Status: Not reported

Region Code: 09
Programmatic ID: AIR CASCA0000603700069
Facility Registry ID: 110010478571

GOLDEN WEST REFINING CO- EIS USE (Continued) **1000186898**

Air Operating Status Code: OPR
Default Air Classification Code: MIN
Air Program: State Implementation Plan for National Primary and Secondary Ambient Air Quality Standards
Activity Date: 1998-12-22 00:00:00
Activity Status Date: Not reported
Activity Group: Compliance Monitoring
Activity Type: Inspection/Evaluation
Activity Status: Not reported

Region Code: 09
Programmatic ID: AIR CASCA0000603700069
Facility Registry ID: 110010478571
Air Operating Status Code: OPR
Default Air Classification Code: MIN
Air Program: State Implementation Plan for National Primary and Secondary Ambient Air Quality Standards
Activity Date: 1999-09-17 00:00:00
Activity Status Date: Not reported
Activity Group: Compliance Monitoring
Activity Type: Inspection/Evaluation
Activity Status: Not reported

Region Code: 09
Programmatic ID: AIR CASCA0000603700069
Facility Registry ID: 110010478571
Air Operating Status Code: OPR
Default Air Classification Code: MIN
Air Program: State Implementation Plan for National Primary and Secondary Ambient Air Quality Standards
Activity Date: 1999-10-29 00:00:00
Activity Status Date: Not reported
Activity Group: Compliance Monitoring
Activity Type: Inspection/Evaluation
Activity Status: Not reported

Region Code: 09
Programmatic ID: AIR CASCA0000603700069
Facility Registry ID: 110010478571
Air Operating Status Code: OPR
Default Air Classification Code: MIN
Air Program: State Implementation Plan for National Primary and Secondary Ambient Air Quality Standards
Activity Date: 1975-03-26 00:00:00
Activity Status Date: 1975-03-26 00:00:00
Activity Group: Enforcement Action
Activity Type: Administrative - Formal
Activity Status: Final Order Issued

Region Code: 09
Programmatic ID: AIR CASCA0000603700069
Facility Registry ID: 110010478571
Air Operating Status Code: OPR
Default Air Classification Code: MIN
Air Program: State Implementation Plan for National Primary and Secondary Ambient Air Quality Standards
Activity Date: 1975-06-26 00:00:00
Activity Status Date: 1975-06-26 00:00:00
Activity Group: Enforcement Action
Activity Type: Administrative - Formal
Activity Status: Final Order Issued

GOLDEN WEST REFINING CO- EIS USE (Continued) **1000186898**

Region Code: 09
Programmatic ID: AIR CASCA0000603700069
Facility Registry ID: 110010478571
Air Operating Status Code: OPR
Default Air Classification Code: MIN
Air Program: State Implementation Plan for National Primary and Secondary Ambient Air Quality Standards
Activity Date: 1991-04-05 00:00:00
Activity Status Date: 1991-04-05 00:00:00
Activity Group: Enforcement Action
Activity Type: Administrative - Formal
Activity Status: Final Order Issued

Region Code: 09
Programmatic ID: AIR CASCA0000603700069
Facility Registry ID: 110010478571
Air Operating Status Code: OPR
Default Air Classification Code: MIN
Air Program: State Implementation Plan for National Primary and Secondary Ambient Air Quality Standards
Activity Date: 1991-04-16 00:00:00
Activity Status Date: 1991-04-16 00:00:00
Activity Group: Enforcement Action
Activity Type: Administrative - Formal
Activity Status: Final Order Issued

Region Code: 09
Programmatic ID: AIR CASCA0000603700069
Facility Registry ID: 110010478571
Air Operating Status Code: OPR
Default Air Classification Code: MIN
Air Program: State Implementation Plan for National Primary and Secondary Ambient Air Quality Standards
Activity Date: 1992-03-03 00:00:00
Activity Status Date: 1992-03-03 00:00:00
Activity Group: Enforcement Action
Activity Type: Administrative - Formal
Activity Status: Final Order Issued

Region Code: 09
Programmatic ID: AIR CASCA0000603700069
Facility Registry ID: 110010478571
Air Operating Status Code: OPR
Default Air Classification Code: MIN
Air Program: State Implementation Plan for National Primary and Secondary Ambient Air Quality Standards
Activity Date: 2004-09-03 00:00:00
Activity Status Date: 2004-09-03 00:00:00
Activity Group: Enforcement Action
Activity Type: Administrative - Formal
Activity Status: Final Order Issued

Region Code: 09
Programmatic ID: AIR CASCA0000603700069
Facility Registry ID: 110010478571
Air Operating Status Code: OPR
Default Air Classification Code: MIN
Air Program: State Implementation Plan for National Primary and Secondary Ambient Air Quality Standards
Activity Date: 1990-09-24 00:00:00
Activity Status Date: 1990-09-24 00:00:00
Activity Group: Enforcement Action

GOLDEN WEST REFINING CO- EIS USE (Continued) **1000186898**

Activity Type: Administrative - Informal
Activity Status: Achieved

Region Code: 09
Programmatic ID: AIR CASCA0000603700069
Facility Registry ID: 110010478571
Air Operating Status Code: OPR
Default Air Classification Code: MIN
Air Program: State Implementation Plan for National Primary and Secondary Ambient Air Quality Standards
Activity Date: 1991-04-10 00:00:00
Activity Status Date: 1991-04-10 00:00:00
Activity Group: Enforcement Action
Activity Type: Administrative - Informal
Activity Status: Achieved

Region Code: 09
Programmatic ID: AIR CASCA0000603700069
Facility Registry ID: 110010478571
Air Operating Status Code: OPR
Default Air Classification Code: MIN
Air Program: State Implementation Plan for National Primary and Secondary Ambient Air Quality Standards
Activity Date: 1991-04-14 00:00:00
Activity Status Date: 1991-04-14 00:00:00
Activity Group: Enforcement Action
Activity Type: Administrative - Informal
Activity Status: Achieved

Region Code: 09
Programmatic ID: AIR CASCA0000603700069
Facility Registry ID: 110010478571
Air Operating Status Code: OPR
Default Air Classification Code: MIN
Air Program: State Implementation Plan for National Primary and Secondary Ambient Air Quality Standards
Activity Date: 2004-07-01 00:00:00
Activity Status Date: 2004-07-01 00:00:00
Activity Group: Enforcement Action
Activity Type: Administrative - Informal
Activity Status: Achieved

Region Code: 09
Programmatic ID: AIR CASCA0000603700069
Facility Registry ID: 110010478571
Air Operating Status Code: OPR
Default Air Classification Code: MIN
Air Program: Title V Permits
Activity Date: Not reported
Activity Status Date: 2001-09-11 00:00:00
Activity Group: Case File
Activity Type: Case File
Activity Status: Resolved

Region Code: 09
Programmatic ID: AIR CASCA0000603700069
Facility Registry ID: 110010478571
Air Operating Status Code: OPR
Default Air Classification Code: MIN
Air Program: Title V Permits

GOLDEN WEST REFINING CO- EIS USE (Continued) **1000186898**

Activity Date: Not reported
Activity Status Date: 2004-11-19 00:00:00
Activity Group: Case File
Activity Type: Case File
Activity Status: Resolved

Region Code: 09
Programmatic ID: AIR CASCA0000603700069
Facility Registry ID: 110010478571
Air Operating Status Code: OPR
Default Air Classification Code: MIN
Air Program: Title V Permits
Activity Date: 1998-12-22 00:00:00
Activity Status Date: Not reported
Activity Group: Compliance Monitoring
Activity Type: Inspection/Evaluation
Activity Status: Not reported

Region Code: 09
Programmatic ID: AIR CASCA0000603700069
Facility Registry ID: 110010478571
Air Operating Status Code: OPR
Default Air Classification Code: MIN
Air Program: Title V Permits
Activity Date: 1999-09-17 00:00:00
Activity Status Date: Not reported
Activity Group: Compliance Monitoring
Activity Type: Inspection/Evaluation
Activity Status: Not reported

Region Code: 09
Programmatic ID: AIR CASCA0000603700069
Facility Registry ID: 110010478571
Air Operating Status Code: OPR
Default Air Classification Code: MIN
Air Program: Title V Permits
Activity Date: 1999-10-29 00:00:00
Activity Status Date: Not reported
Activity Group: Compliance Monitoring
Activity Type: Inspection/Evaluation
Activity Status: Not reported

Region Code: 09
Programmatic ID: AIR CASCA0000603700069
Facility Registry ID: 110010478571
Air Operating Status Code: OPR
Default Air Classification Code: MIN
Air Program: Title V Permits
Activity Date: 2000-12-05 00:00:00
Activity Status Date: Not reported
Activity Group: Compliance Monitoring
Activity Type: Inspection/Evaluation
Activity Status: Not reported

Region Code: 09
Programmatic ID: AIR CASCA0000603700069
Facility Registry ID: 110010478571

GOLDEN WEST REFINING CO- EIS USE (Continued) **1000186898**

Air Operating Status Code:	OPR
Default Air Classification Code:	MIN
Air Program:	Title V Permits
Activity Date:	2001-04-12 00:00:00
Activity Status Date:	2001-04-12 00:00:00
Activity Group:	Enforcement Action
Activity Type:	Administrative - Formal
Activity Status:	Final Order Issued

Region Code:	09
Programmatic ID:	AIR CASCA0000603700069
Facility Registry ID:	110010478571
Air Operating Status Code:	OPR
Default Air Classification Code:	MIN
Air Program:	Title V Permits
Activity Date:	2004-09-03 00:00:00
Activity Status Date:	2004-09-03 00:00:00
Activity Group:	Enforcement Action
Activity Type:	Administrative - Formal
Activity Status:	Final Order Issued

Region Code:	09
Programmatic ID:	AIR CASCA0000603700069
Facility Registry ID:	110010478571
Air Operating Status Code:	OPR
Default Air Classification Code:	MIN
Air Program:	Title V Permits
Activity Date:	2001-03-02 00:00:00
Activity Status Date:	2001-03-02 00:00:00
Activity Group:	Enforcement Action
Activity Type:	Administrative - Informal
Activity Status:	Achieved

Region Code:	09
Programmatic ID:	AIR CASCA0000603700069
Facility Registry ID:	110010478571
Air Operating Status Code:	OPR
Default Air Classification Code:	MIN
Air Program:	Title V Permits
Activity Date:	2004-07-01 00:00:00
Activity Status Date:	2004-07-01 00:00:00
Activity Group:	Enforcement Action
Activity Type:	Administrative - Informal
Activity Status:	Achieved

EMI:

Year:	1987
County Code:	19
Air Basin:	SC
Facility ID:	800184
Air District Name:	SC
SIC Code:	2911
Air District Name:	SOUTH COAST AQMD
Community Health Air Pollution Info System:	Not reported
Consolidated Emission Reporting Rule:	Not reported
Total Organic Hydrocarbon Gases Tons/Yr:	682

GOLDEN WEST REFINING CO- EIS USE (Continued) **1000186898**

Reactive Organic Gases Tons/Yr:	512
Carbon Monoxide Emissions Tons/Yr:	126
NOX - Oxides of Nitrogen Tons/Yr:	793
SOX - Oxides of Sulphur Tons/Yr:	462
Particulate Matter Tons/Yr:	166
Part. Matter 10 Micrometers and Smllr Tons/Yr:	119

Year:	1990
County Code:	19
Air Basin:	SC
Facility ID:	800184
Air District Name:	SC
SIC Code:	2911
Air District Name:	SOUTH COAST AQMD
Community Health Air Pollution Info System:	Not reported
Consolidated Emission Reporting Rule:	Not reported
Total Organic Hydrocarbon Gases Tons/Yr:	1106
Reactive Organic Gases Tons/Yr:	761
Carbon Monoxide Emissions Tons/Yr:	54
NOX - Oxides of Nitrogen Tons/Yr:	548
SOX - Oxides of Sulphur Tons/Yr:	232
Particulate Matter Tons/Yr:	174
Part. Matter 10 Micrometers and Smllr Tons/Yr:	126

Year:	1993
County Code:	19
Air Basin:	SC
Facility ID:	800184
Air District Name:	SC
SIC Code:	2911
Air District Name:	SOUTH COAST AQMD
Community Health Air Pollution Info System:	Not reported
Consolidated Emission Reporting Rule:	Not reported
Total Organic Hydrocarbon Gases Tons/Yr:	88
Reactive Organic Gases Tons/Yr:	73
Carbon Monoxide Emissions Tons/Yr:	0
NOX - Oxides of Nitrogen Tons/Yr:	7
SOX - Oxides of Sulphur Tons/Yr:	0
Particulate Matter Tons/Yr:	1
Part. Matter 10 Micrometers and Smllr Tons/Yr:	1

Year:	1995
County Code:	19
Air Basin:	SC
Facility ID:	800184
Air District Name:	SC
SIC Code:	2911
Air District Name:	SOUTH COAST AQMD
Community Health Air Pollution Info System:	Not reported
Consolidated Emission Reporting Rule:	Not reported
Total Organic Hydrocarbon Gases Tons/Yr:	88
Reactive Organic Gases Tons/Yr:	73
Carbon Monoxide Emissions Tons/Yr:	0
NOX - Oxides of Nitrogen Tons/Yr:	7
SOX - Oxides of Sulphur Tons/Yr:	0
Particulate Matter Tons/Yr:	1
Part. Matter 10 Micrometers and Smllr Tons/Yr:	1

GOLDEN WEST REFINING CO- EIS USE (Continued) **1000186898**

Year:	1996
County Code:	19
Air Basin:	SC
Facility ID:	800184
Air District Name:	SC
SIC Code:	2911
Air District Name:	SOUTH COAST AQMD
Community Health Air Pollution Info System:	Not reported
Consolidated Emission Reporting Rule:	Not reported
Total Organic Hydrocarbon Gases Tons/Yr:	31
Reactive Organic Gases Tons/Yr:	25
Carbon Monoxide Emissions Tons/Yr:	9
NOX - Oxides of Nitrogen Tons/Yr:	5
SOX - Oxides of Sulphur Tons/Yr:	0
Particulate Matter Tons/Yr:	1
Part. Matter 10 Micrometers and Smllr Tons/Yr:	1

Year:	1997
County Code:	19
Air Basin:	SC
Facility ID:	800184
Air District Name:	SC
SIC Code:	2911
Air District Name:	SOUTH COAST AQMD
Community Health Air Pollution Info System:	Not reported
Consolidated Emission Reporting Rule:	Not reported
Total Organic Hydrocarbon Gases Tons/Yr:	32
Reactive Organic Gases Tons/Yr:	27
Carbon Monoxide Emissions Tons/Yr:	2
NOX - Oxides of Nitrogen Tons/Yr:	3
SOX - Oxides of Sulphur Tons/Yr:	0
Particulate Matter Tons/Yr:	0
Part. Matter 10 Micrometers and Smllr Tons/Yr:	0

Year:	1998
County Code:	19
Air Basin:	SC
Facility ID:	800184
Air District Name:	SC
SIC Code:	2911
Air District Name:	SOUTH COAST AQMD
Community Health Air Pollution Info System:	Not reported
Consolidated Emission Reporting Rule:	Not reported
Total Organic Hydrocarbon Gases Tons/Yr:	32
Reactive Organic Gases Tons/Yr:	27
Carbon Monoxide Emissions Tons/Yr:	2
NOX - Oxides of Nitrogen Tons/Yr:	3
SOX - Oxides of Sulphur Tons/Yr:	0
Particulate Matter Tons/Yr:	0
Part. Matter 10 Micrometers and Smllr Tons/Yr:	0

Year:	1999
County Code:	19
Air Basin:	SC
Facility ID:	800184
Air District Name:	SC
SIC Code:	2911

GOLDEN WEST REFINING CO- EIS USE (Continued) **1000186898**

Air District Name:	SOUTH COAST AQMD
Community Health Air Pollution Info System:	Not reported
Consolidated Emission Reporting Rule:	Not reported
Total Organic Hydrocarbon Gases Tons/Yr:	32
Reactive Organic Gases Tons/Yr:	27
Carbon Monoxide Emissions Tons/Yr:	2
NOX - Oxides of Nitrogen Tons/Yr:	3
SOX - Oxides of Sulphur Tons/Yr:	0
Particulate Matter Tons/Yr:	0
Part. Matter 10 Micrometers and Smllr Tons/Yr:	0

Year:	2000
County Code:	19
Air Basin:	SC
Facility ID:	800184
Air District Name:	SC
SIC Code:	2911
Air District Name:	SOUTH COAST AQMD
Community Health Air Pollution Info System:	Not reported
Consolidated Emission Reporting Rule:	Not reported
Total Organic Hydrocarbon Gases Tons/Yr:	32
Reactive Organic Gases Tons/Yr:	27
Carbon Monoxide Emissions Tons/Yr:	2
NOX - Oxides of Nitrogen Tons/Yr:	3
SOX - Oxides of Sulphur Tons/Yr:	0
Particulate Matter Tons/Yr:	0
Part. Matter 10 Micrometers and Smllr Tons/Yr:	0

Year:	2001
County Code:	19
Air Basin:	SC
Facility ID:	800184
Air District Name:	SC
SIC Code:	2911
Air District Name:	SOUTH COAST AQMD
Community Health Air Pollution Info System:	Not reported
Consolidated Emission Reporting Rule:	Not reported
Total Organic Hydrocarbon Gases Tons/Yr:	0
Reactive Organic Gases Tons/Yr:	0
Carbon Monoxide Emissions Tons/Yr:	0
NOX - Oxides of Nitrogen Tons/Yr:	0
SOX - Oxides of Sulphur Tons/Yr:	0
Particulate Matter Tons/Yr:	0
Part. Matter 10 Micrometers and Smllr Tons/Yr:	0

Year:	2002
County Code:	19
Air Basin:	SC
Facility ID:	800184
Air District Name:	SC
SIC Code:	2911
Air District Name:	SOUTH COAST AQMD
Community Health Air Pollution Info System:	Not reported
Consolidated Emission Reporting Rule:	Not reported
Total Organic Hydrocarbon Gases Tons/Yr:	0
Reactive Organic Gases Tons/Yr:	0
Carbon Monoxide Emissions Tons/Yr:	0

GOLDEN WEST REFINING CO- EIS USE (Continued) **1000186898**

NOX - Oxides of Nitrogen Tons/Yr:	0
SOX - Oxides of Sulphur Tons/Yr:	0
Particulate Matter Tons/Yr:	0
Part. Matter 10 Micrometers and Smllr Tons/Yr:	0

Year:	2003
County Code:	19
Air Basin:	SC
Facility ID:	800184
Air District Name:	SC
SIC Code:	2911
Air District Name:	SOUTH COAST AQMD
Community Health Air Pollution Info System:	Not reported
Consolidated Emission Reporting Rule:	Not reported
Total Organic Hydrocarbon Gases Tons/Yr:	0
Reactive Organic Gases Tons/Yr:	0
Carbon Monoxide Emissions Tons/Yr:	0
NOX - Oxides of Nitrogen Tons/Yr:	0
SOX - Oxides of Sulphur Tons/Yr:	0
Particulate Matter Tons/Yr:	0
Part. Matter 10 Micrometers and Smllr Tons/Yr:	0

Year:	2004
County Code:	19
Air Basin:	SC
Facility ID:	800184
Air District Name:	SC
SIC Code:	2911
Air District Name:	SOUTH COAST AQMD
Community Health Air Pollution Info System:	Not reported
Consolidated Emission Reporting Rule:	Not reported
Total Organic Hydrocarbon Gases Tons/Yr:	0.03706
Reactive Organic Gases Tons/Yr:	0.03
Carbon Monoxide Emissions Tons/Yr:	0
NOX - Oxides of Nitrogen Tons/Yr:	0
SOX - Oxides of Sulphur Tons/Yr:	0
Particulate Matter Tons/Yr:	0.00234
Part. Matter 10 Micrometers and Smllr Tons/Yr:	0

Year:	2005
County Code:	19
Air Basin:	SC
Facility ID:	800184
Air District Name:	SC
SIC Code:	2911
Air District Name:	SOUTH COAST AQMD
Community Health Air Pollution Info System:	Not reported
Consolidated Emission Reporting Rule:	Not reported
Total Organic Hydrocarbon Gases Tons/Yr:	.185
Reactive Organic Gases Tons/Yr:	.14652
Carbon Monoxide Emissions Tons/Yr:	0
NOX - Oxides of Nitrogen Tons/Yr:	0
SOX - Oxides of Sulphur Tons/Yr:	0
Particulate Matter Tons/Yr:	0
Part. Matter 10 Micrometers and Smllr Tons/Yr:	0

GOLDEN WEST REFINING CO- EIS USE (Continued) **1000186898**

LOS ANGELES CO. HMS:
Region: LA
Permit Category: T
Facility Id: 000135-000135
Facility Type: 0
Facility Status: Closed
Area: 1H
Permit Number: 00001904T
Permit Status: Closed

Region: LA
Permit Category: I
Facility Id: 000135-I00135
Facility Type: 01
Facility Status: Closed
Area: 1H
Permit Number: 000010037
Permit Status: Closed

Region: LA
Permit Category: I
Facility Id: 000135-I00135
Facility Type: 01
Facility Status: Closed
Area: 1H
Permit Number: 000010038
Permit Status: Closed

HWP:
EPA Id: CAD051485043
Cleanup Status: CLOSED
Latitude: 33.90967
Longitude: -118.0438
Facility Type: Historical - Non-Operating
Facility Size: Not reported
Team: Not reported
Supervisor: Not reported
Site Code: 300422
Assembly District: 57
Senate District: 32
Public Information Officer: Not reported
Public Information Officer: Not reported

Closure:
EPA Id: CAD051485043
Facility Type: Historical - Non-Operating
Unit Names: ALKYLATANK (GPRA Unit), STRETTANK (GPRA Unit), TANK 2501 (GPRA Unit)
Event Description: Closure Final - ISSUE CLOSURE VERIFICATION
Actual Date: 12/09/2002

Alias:
EPA Id: CAD051485043
Facility Type: Historical - Non-Operating
Alias Type: Project Code (Site Code)
Alias: 300422

GOLDEN WEST REFINING CO- EIS USE (Continued) **1000186898**

EPA Id: CAD051485043
Facility Type: Historical - Non-Operating
Alias Type: Envirostor ID Number
Alias: 19290192

EPA Id: CAD051485043
Facility Type: Historical - Non-Operating
Alias Type: FRS
Alias: 110010478571

ICE:
Envirostor ID: 3000972
EPA ID: CAD051485043
Site Type: INSPECTION
Facility Status: No Action

Inspection:
Action Type: Compliance Evaluation Inspection - Generator
Action Date: 02/16/2005
Violation Class: No Violations
RTC Date: Not reported

Action Type: Compliance Evaluation Inspection - Generator
Action Date: 09/19/2000
Violation Class: No Violations
RTC Date: Not reported

Action Type: Compliance Evaluation Inspection - Generator
Action Date: 11/17/2010
Violation Class: No Violations
RTC Date: Not reported

AJ140 **GOLDEN WEST REFINERY** **ENVIROSTOR** **S101480698**
NNE **13539 FOSTER ROAD** **LUST** **N/A**
1/2-1 **SANTA FE SPRINGS, CA 90067** **SLIC**
0.908 mi. **CHMIRS**
4794 ft. **Site 2 of 3 in cluster AJ** **ENF**
HIST CORTESE

Relative:
Higher

Actual:
101 ft.

ENVIROSTOR:
Facility ID: 19290192
Status: Refer: RWQCB
Status Date: 08/31/1995
Site Code: Not reported
Site Type: Corrective Action
Site Type Detailed: Corrective Action
Acres: 0
NPL: NO
Regulatory Agencies: NONE SPECIFIED
Lead Agency: NONE SPECIFIED
Program Manager: Not reported
Supervisor: * Mmonroy
Division Branch: Cleanup Chatsworth
Assembly: Not reported
Senate: Not reported
Special Program: * RCRA 3012 - Past Haz Waste Disp Inven Site

GOLDEN WEST REFINERY (Continued) **S101480698**

Restricted Use: NO
Site Mgmt Req: NONE SPECIFIED
Funding: Not reported
Latitude: 0
Longitude: 0
APN: NONE SPECIFIED
Past Use: NONE SPECIFIED
Potential COC: * HALOGENATED SOLVENTS * OIL/WATER SEPARATION SLUDGE * OTHER STILL BOTTOM WASTE * OXYGENATED SOLVENTS * STILL BOTTOMS WITH HALOGENATED ORGANICS * TANK BOTTOM WASTES * UNSPECIFIED ACID SOLUTION * UNSPECIFIED SLUDGE WASTE * WASTE OIL & MIXED OIL * OTHER SPENT CATALYST * FCC WASTE * TETRAETHYL LEAD SLUDGE Arsenic Cyanide (free
Confirmed COC: NONE SPECIFIED
Potential Description: NONE SPECIFIED
Alias Name: GULF OIL REFINERY
Alias Type: Alternate Name
Alias Name: WILSHIRE OIL COMPANY (PRIOR TO GULF)
Alias Type: Alternate Name
Alias Name: CAD051485043
Alias Type: EPA Identification Number
Alias Name: 110010478571
Alias Type: EPA (FRS #)
Alias Name: 19290192
Alias Type: Envirostor ID Number

Completed Info:
Completed Area Name: PROJECT WIDE
Completed Sub Area Name: Not reported
Completed Document Type: * Discovery
Completed Date: 09/26/1983
Comments: FACILITY IDENTIFIED ID FROM ERRIS

Completed Area Name: PROJECT WIDE
Completed Sub Area Name: Not reported
Completed Document Type: * Discovery
Completed Date: 01/15/1981
Comments: FACILITY IDENTIFIED FAC ID RWQCB FILES AT LACE & RWQCB CONFIRM INFO RECEIVED BY GULF OIL.

Completed Area Name: PROJECT WIDE
Completed Sub Area Name: Not reported
Completed Document Type: Consent Agreement
Completed Date: 01/01/2000
Comments: Not reported

Completed Area Name: PROJECT WIDE
Completed Sub Area Name: Not reported
Completed Document Type: Human Exposure Controlled
Completed Date: 09/24/2015
Comments: Not reported

Completed Area Name: PROJECT WIDE
Completed Sub Area Name: Not reported
Completed Document Type: Site Screening
Completed Date: 05/16/1995
Comments: NFA FOR SITE MITIGATION OPERATIONS.

Completed Area Name: PROJECT WIDE

GOLDEN WEST REFINERY (Continued) **S101480698**

Completed Sub Area Name: Not reported
Completed Document Type: Site Screening
Completed Date: 10/15/1986
Comments: SITE SCREENING DONE UNRANKED BEP SITE; HIGH PRIORITY SI REQ. RATIONALE FOR SI: FOUR HAZ WASTE DISP. LOCATIONS SPECIFICALLY IDENTIFIED ONSITE SITE REC FOR PA UNDER 3012 RCRA 03-04-84

Completed Area Name: PROJECT WIDE
Completed Sub Area Name: Not reported
Completed Document Type: Preliminary Assessment Report
Completed Date: 04/03/1984
Comments: INSPECTION(LOCAL) LA CO ENGR - NUMEROUS INSP. SINCE 1936 SITE HAS BEEN OIL REFINERY. SOURCE ACT: PETROLEUM REFINERY. PROCESS CRUDE OIL INTO FINISHED GASOLINE. BUNKER FUELS & ASPHALT. PERMIT: IWD PEMIT #1399 - LA CO SANIT INCIDENT: EXISTENCE OF 4 ABAND IW DISP 7/8/82 USE OF UNPERMITTED FAC FOR STORG & PROCESSING OF HAZ WASTE ENF HISTORY: TEMPORARILY OPER UNDER ISD. SUBMIT TO EPA PRELIM ASSESS DONE RCRA 3012
Not reported

Future Area Name: Not reported
Future Sub Area Name: Not reported
Future Document Type: Not reported
Future Due Date: Not reported
Schedule Area Name: Not reported
Schedule Sub Area Name: Not reported
Schedule Document Type: Not reported
Schedule Due Date: Not reported
Schedule Revised Date: Not reported

LUST REG 4:
Region: 4
Regional Board: 04
County: Los Angeles
Facility Id: 906700298
Status: Preliminary site assessment workplan submitted
Substance: Water and Oil Mix
Substance Quantity: Not reported
Local Case No: Not reported
Case Type: Groundwater
Abatement Method Used at the Site: Not reported
Global ID: T0603701566
W Global ID: Not reported
Staff: SLC
Local Agency: 19049
Cross Street: CARMENITA RD.
Enforcement Type: Not reported
Date Leak Discovered: 11/13/1989
Date Leak First Reported: 3/13/1990
Date Leak Record Entered: 4/5/1990
Date Confirmation Began: Not reported
Date Leak Stopped: 11/13/1989
Date Case Last Changed on Database: 1/9/2001
Date the Case was Closed: Not reported
How Leak Discovered: Subsurface Monitoring
How Leak Stopped: Not reported
Cause of Leak: UNK
Leak Source: UNK

GOLDEN WEST REFINERY (Continued) **S101480698**

Operator:	BOYATZIS, GEORGE	
Water System:	Not reported	
Well Name:	Not reported	
Approx. Dist To Production Well (ft):		3211.7830806064330340847926092
Source of Cleanup Funding:		UNK
Preliminary Site Assessment Workplan Submitted:		12/22/1997
Preliminary Site Assessment Began:		Not reported
Pollution Characterization Began:		Not reported
Remediation Plan Submitted:		Not reported
Remedial Action Underway:		Not reported
Post Remedial Action Monitoring Began:		Not reported
Enforcement Action Date:		Not reported
Historical Max MTBE Date:		Not reported
Hist Max MTBE Conc in Groundwater:		Not reported
Hist Max MTBE Conc in Soil:		30
Significant Interim Remedial Action Taken:		Not reported
GW Qualifier:	Not reported	
Soil Qualifier:	Not reported	
Organization:	Not reported	
Owner Contact:	Not reported	
Responsible Party:	GOLDEN WEST REFINING CO.	
RP Address:	P.O. BOX 2128, SANTA FE SPRINGS, 90670	
Program:	SLIC	
Lat/Long:	33.909754 / -1	
Local Agency Staff:	UNK	
Beneficial Use:	Not reported	
Priority:	LOP/MODERATE - POTENTIAL HEALTH/SAFETY/ENVIRONMENTAL IMPACT	
Cleanup Fund Id:	Not reported	
Suspended:	Not reported	
Assigned Name:	Not reported	
Summary:	SEE SFSFD UST LEAK LIST DATED 4/14/98; REFER TO SLIC #227	

SLIC:

Region:	STATE
Facility Status:	**Open - Remediation**
Status Date:	03/03/2006
Global Id:	SL373412444
Lead Agency:	LOS ANGELES RWQCB (REGION 4)
Lead Agency Case Number:	Not reported
Latitude:	33.9171171269795
Longitude:	-118.054447174072
Case Type:	Cleanup Program Site
Case Worker:	AS
Local Agency:	Not reported
RB Case Number:	0227A
File Location:	Regional Board
Potential Media Affected:	Aquifer used for drinking water supply, Soil, Soil Vapor
Potential Contaminants of Concern:	Arsenic, Lead, Aviation, Benzene, Crude Oil, Diesel, Gasoline, MTBE / TBA / Other Fuel Oxygenates, Toluene, Total Petroleum Hydrocarbons (TPH), Xylene
Site History:	The site was a former tank farm/refinery built in the 1930s. Golden West Refining Company (GWRC) purchased the refinery in 1983 and operated the refinery unit until February 1992, when crude oil processing operations were suspended. Only fuel transport operations were conducted by GRWC at the Refinery Property from February 1992 to August 1997. The site has now been redeveloped into a light industrial/commercial business complex. Before site redevelopment

GOLDEN WEST REFINERY (Continued) **S101480698**

soil impacted with petroleum hydrocarbons was excavated to ~ 10 - foot depth. The soil beneath the site is impacted with petroleum hydrocarbons including gasoline, diesel and aviation fuel. The first groundwater in Semi Perched Aquifer occurs ~22 feet depth. The second Artesia Aquifer occurs ~ 75 foot depth. Free phase petroleum hydrocarbon (gasoline, diesel and aviation fuel are present on groundwater in both aquifers. The plume extends offsite. In Semi-Perched Aquifer the plume extends ~3000 feet in a southwesterly direction to Rosecrans Avenue. Free phase hydrocarbons are being recovered by Golden West refinery form wells located on and off site. Golden West is also operating 6 soil vapor extraction systems to treat the vapors. Additional work is needed for groundwater assessment , monitoring and cleanup; particularly offsite. Soil vapor survey is also needed offsite.

Click here to access the California GeoTracker records for this facility:

Region:	STATE
Facility Status:	**Open - Inactive**
Status Date:	04/18/2016
Global Id:	SL0603777001
Lead Agency:	LOS ANGELES RWQCB (REGION 4)
Lead Agency Case Number:	Not reported
Latitude:	33.909707
Longitude:	-118.039437
Case Type:	Cleanup Program Site
Case Worker:	AS
Local Agency:	Not reported
RB Case Number:	0227B
File Location:	Not reported
Potential Media Affected:	Not reported
Potential Contaminants of Concern:	Not reported
Site History:	Not reported

Click here to access the California GeoTracker records for this facility:

CHMIRS:

OES Incident Number:	0-2451
OES notification:	06/01/2000
OES Date:	Not reported
OES Time:	Not reported
Date Completed:	**Not reported**
Property Use:	Not reported
Agency Id Number:	Not reported
Agency Incident Number:	Not reported
Time Notified:	Not reported
Time Completed:	Not reported
Surrounding Area:	Not reported
Estimated Temperature:	Not reported
Property Management:	Not reported
More Than Two Substances Involved?:	Not reported
Resp Agncy Personel # Of Decontaminated:	Not reported
Responding Agency Personel # Of Injuries:	Not reported
Responding Agency Personel # Of Fatalities:	Not reported
Others Number Of Decontaminated:	Not reported
Others Number Of Injuries:	Not reported
Others Number Of Fatalities:	Not reported

GOLDEN WEST REFINERY (Continued) **S101480698**

Vehicle Make/year:	Not reported
Vehicle License Number:	Not reported
Vehicle State:	Not reported
Vehicle Id Number:	Not reported
CA DOT PUC/ICC Number:	Not reported
Company Name:	Not reported
Reporting Officer Name/ID:	Not reported
Report Date:	Not reported
Facility Telephone:	Not reported
Waterway Involved:	No
Waterway:	Not reported
Spill Site:	Not reported
Cleanup By:	Contractor
Containment:	Not reported
What Happened:	Not reported
Type:	Not reported
Measure:	Not reported
Other:	Not reported
Date/Time:	Not reported
Year:	2000
Agency:	Hanson Aggregates Pacific Sowest Inc.
Incident Date:	5/26/200012:00:00 AM
Admin Agency:	Santa Fe Springs Fire Department
Amount:	Not reported
Contained:	Yes
Site Type:	Industrial Plant
E Date:	Not reported
Substance:	asbestos
Gallons:	0.000000
Unknown:	0
Substance #2:	Not reported
Substance #3:	Not reported
Evacuations:	0
Number of Injuries:	0
Number of Fatalities:	0
#1 Pipeline:	Not reported
#2 Pipeline:	Not reported
#3 Pipeline:	Not reported
#1 Vessel >= 300 Tons:	Not reported
#2 Vessel >= 300 Tons:	Not reported
#3 Vessel >= 300 Tons:	Not reported
Evacs:	Not reported
Injuries:	Not reported
Fatals:	Not reported
Comments:	Not reported
Description:	a crusher crushed a piece of transite pipe and the powder probably went to atmosphere

ENF:

Region:	4
Facility Id:	260375
Agency Name:	Golden West Refining Company
Place Type:	Facility
Place Subtype:	Groundwater Cleanup Site
Facility Type:	All other facilities
Agency Type:	Privately-Owned Business
# Of Agencies:	1

GOLDEN WEST REFINERY (Continued) **S101480698**

Place Latitude:	33.909715
Place Longitude:	-118.038716
SIC Code 1:	2999
SIC Desc 1:	Products of Petroleum and Coal, NEC
SIC Code 2:	2911
SIC Desc 2:	Petroleum Refining
SIC Code 3:	9999
SIC Desc 3:	Nonclassifiable Establishments
NAICS Code 1:	Not reported
NAICS Desc 1:	Not reported
NAICS Code 2:	Not reported
NAICS Desc 2:	Not reported
NAICS Code 3:	Not reported
NAICS Desc 3:	Not reported
# Of Places:	1
Source Of Facility:	Reg Meas
Design Flow:	17.214
Threat To Water Quality:	2
Complexity:	A
Pretreatment:	X - Facility is not a POTW
Facility Waste Type:	Stormwater runoff
Facility Waste Type 2:	Not reported
Facility Waste Type 3:	Not reported
Facility Waste Type 4:	Not reported
Program:	NPDNONMUNIPRCS
Program Category1:	NPDESWW
Program Category2:	NPDESWW
# Of Programs:	1
WDID:	4B192162001
Reg Measure Id:	134764
Reg Measure Type:	NPDES Permits
Region:	4
Order #:	91-046
Npdes# CA#:	CA0055115
Major-Minor:	Minor
Npdes Type:	OTH
Reclamation:	N - No
Dredge Fill Fee:	Not reported
301H:	N
Application Fee Amt Received:	Not reported
Status:	Historical
Status Date:	04/22/1991
Effective Date:	04/22/1991
Expiration/Review Date:	11/10/1995
Termination Date:	04/12/2000
WDR Review - Amend:	Not reported
WDR Review - Revise/Renew:	Not reported
WDR Review - Rescind:	Not reported
WDR Review - No Action Required:	Not reported
WDR Review - Pending:	Not reported
WDR Review - Planned:	Not reported
Status Enrollee:	N
Individual/General:	I
Fee Code:	Not reported
Direction/Voice:	Passive
Enforcement Id(EID):	227720
Region:	4

GOLDEN WEST REFINERY (Continued) **S101480698**

Order / Resolution Number:	Oral Communication
Enforcement Action Type:	Oral Communication
Effective Date:	09/13/1999
Adoption/Issuance Date:	09/13/1999
Achieve Date:	Not reported
Termination Date:	10/13/1999
ACL Issuance Date:	Not reported
EPL Issuance Date:	Not reported
Status:	Historical
Title:	Oral Communication - Golden West Refining Company, Santa Fe Springs Refinery
Description:	Board staff contacted the discharger by phone 9/13/99 & discussed the violation.
Program:	NPDNONMUNIPRCS
Latest Milestone Completion Date:	Not reported
# Of Programs1:	1
Total Assessment Amount:	$0.00
Initial Assessed Amount:	$0.00
Liability $ Amount:	$0.00
Project $ Amount:	$0.00
Liability $ Paid:	$0.00
Project $ Completed:	$0.00
Total $ Paid/Completed Amount:	$0.00
Region:	4
Facility Id:	260375
Agency Name:	Golden West Refining Company
Place Type:	Facility
Place Subtype:	Groundwater Cleanup Site
Facility Type:	All other facilities
Agency Type:	Privately-Owned Business
# Of Agencies:	1
Place Latitude:	33.909715
Place Longitude:	-118.038716
SIC Code 1:	2999
SIC Desc 1:	Products of Petroleum and Coal, NEC
SIC Code 2:	2911
SIC Desc 2:	Petroleum Refining
SIC Code 3:	9999
SIC Desc 3:	Nonclassifiable Establishments
NAICS Code 1:	Not reported
NAICS Desc 1:	Not reported
NAICS Code 2:	Not reported
NAICS Desc 2:	Not reported
NAICS Code 3:	Not reported
NAICS Desc 3:	Not reported
# Of Places:	1
Source Of Facility:	Reg Meas
Design Flow:	17.214
Threat To Water Quality:	2
Complexity:	A
Pretreatment:	X - Facility is not a POTW
Facility Waste Type:	Stormwater runoff
Facility Waste Type 2:	Not reported
Facility Waste Type 3:	Not reported
Facility Waste Type 4:	Not reported
Program:	NPDNONMUNIPRCS

GOLDEN WEST REFINERY (Continued) **S101480698**

Program Category1:	NPDESWW
Program Category2:	NPDESWW
# Of Programs:	1
WDID:	4B192162001
Reg Measure Id:	147627
Reg Measure Type:	NPDES Permits
Region:	4
Order #:	00-051
Npdes# CA#:	CA0055115
Major-Minor:	Minor
Npdes Type:	OTH
Reclamation:	N - No
Dredge Fill Fee:	Not reported
301H:	N
Application Fee Amt Received:	Not reported
Status:	Historical
Status Date:	03/10/2005
Effective Date:	04/13/2000
Expiration/Review Date:	03/10/2005
Termination Date:	04/06/2005
WDR Review - Amend:	Not reported
WDR Review - Revise/Renew:	Not reported
WDR Review - Rescind:	Not reported
WDR Review - No Action Required:	Not reported
WDR Review - Pending:	Not reported
WDR Review - Planned:	Not reported
Status Enrollee:	N
Individual/General:	I
Fee Code:	Not reported
Direction/Voice:	Passive
Enforcement Id(EID):	243145
Region:	4
Order / Resolution Number:	R4-2003-0014
Enforcement Action Type:	Admin Civil Liability
Effective Date:	06/20/2003
Adoption/Issuance Date:	Not reported
Achieve Date:	Not reported
Termination Date:	08/22/2003
ACL Issuance Date:	06/20/2003
EPL Issuance Date:	Not reported
Status:	Historical
Title:	MMPC R4-2003-0014 Golden West Refining Co., Santa Fe Springs Refinery
Description:	Mandatory Minimum Penalty Complaint R4-2003-0014 for $27,000 sent 6/20/03 for permit effluent violations. If discharger waives hearing: Pay $27,000 to CAA or, Pay $6,000 to CAA & $21,000 to a SEP.
Program:	NPDNONMUNIPRCS
Latest Milestone Completion Date:	2003-08-22
# Of Programs1:	1
Total Assessment Amount:	$27,000.00
Initial Assessed Amount:	$0.00
Liability $ Amount:	$6,000.00
Project $ Amount:	$0.00
Liability $ Paid:	$6,000.00
Project $ Completed:	$0.00
Total $ Paid/Completed Amount:	$27,000.00

GOLDEN WEST REFINERY (Continued) **S101480698**

Region:	4
Facility Id:	260375
Agency Name:	Golden West Refining Company
Place Type:	Facility
Place Subtype:	Groundwater Cleanup Site
Facility Type:	All other facilities
Agency Type:	Privately-Owned Business
# Of Agencies:	1
Place Latitude:	33.909715
Place Longitude:	-118.038716
SIC Code 1:	2999
SIC Desc 1:	Products of Petroleum and Coal, NEC
SIC Code 2:	2911
SIC Desc 2:	Petroleum Refining
SIC Code 3:	9999
SIC Desc 3:	Nonclassifiable Establishments
NAICS Code 1:	Not reported
NAICS Desc 1:	Not reported
NAICS Code 2:	Not reported
NAICS Desc 2:	Not reported
NAICS Code 3:	Not reported
NAICS Desc 3:	Not reported
# Of Places:	1
Source Of Facility:	Reg Meas
Design Flow:	17.214
Threat To Water Quality:	2
Complexity:	A
Pretreatment:	X - Facility is not a POTW
Facility Waste Type:	Stormwater runoff
Facility Waste Type 2:	Not reported
Facility Waste Type 3:	Not reported
Facility Waste Type 4:	Not reported
Program:	NPDNONMUNIPRCS
Program Category1:	NPDESWW
Program Category2:	NPDESWW
# Of Programs:	1
WDID:	4B192162001
Reg Measure Id:	147627
Reg Measure Type:	NPDES Permits
Region:	4
Order #:	00-051
Npdes# CA#:	CA0055115
Major-Minor:	Minor
Npdes Type:	OTH
Reclamation:	N - No
Dredge Fill Fee:	Not reported
301H:	N
Application Fee Amt Received:	Not reported
Status:	Historical
Status Date:	03/10/2005
Effective Date:	04/13/2000
Expiration/Review Date:	03/10/2005
Termination Date:	04/06/2005
WDR Review - Amend:	Not reported
WDR Review - Revise/Renew:	Not reported
WDR Review - Rescind:	Not reported
WDR Review - No Action Required:	Not reported

GOLDEN WEST REFINERY (Continued) **S101480698**

WDR Review - Pending:	Not reported
WDR Review - Planned:	Not reported
Status Enrollee:	N
Individual/General:	I
Fee Code:	Not reported
Direction/Voice:	Passive
Enforcement Id(EID):	241943
Region:	4
Order / Resolution Number:	NOV
Enforcement Action Type:	Notice of Violation
Effective Date:	04/19/2002
Adoption/Issuance Date:	04/19/2002
Achieve Date:	Not reported
Termination Date:	05/19/2002
ACL Issuance Date:	Not reported
EPL Issuance Date:	Not reported
Status:	Historical
Title:	NOV - Golden West Refining Co., Santa Fe Springs Refinery
Description:	NOV sent 4/19/02 for permit effluent violations & reporting deficiencies.
Program:	NPDNONMUNIPRCS
Latest Milestone Completion Date:	Not reported
# Of Programs1:	1
Total Assessment Amount:	$0.00
Initial Assessed Amount:	$0.00
Liability $ Amount:	$0.00
Project $ Amount:	$0.00
Liability $ Paid:	$0.00
Project $ Completed:	$0.00
Total $ Paid/Completed Amount:	$0.00

Region:	4
Facility Id:	260375
Agency Name:	Golden West Refining Company
Place Type:	Facility
Place Subtype:	Groundwater Cleanup Site
Facility Type:	All other facilities
Agency Type:	Privately-Owned Business
# Of Agencies:	1
Place Latitude:	33.909715
Place Longitude:	-118.038716
SIC Code 1:	2999
SIC Desc 1:	Products of Petroleum and Coal, NEC
SIC Code 2:	2911
SIC Desc 2:	Petroleum Refining
SIC Code 3:	9999
SIC Desc 3:	Nonclassifiable Establishments
NAICS Code 1:	Not reported
NAICS Desc 1:	Not reported
NAICS Code 2:	Not reported
NAICS Desc 2:	Not reported
NAICS Code 3:	Not reported
NAICS Desc 3:	Not reported
# Of Places:	1
Source Of Facility:	Reg Meas
Design Flow:	17.214
Threat To Water Quality:	2

GOLDEN WEST REFINERY (Continued) **S101480698**

Complexity:	A
Pretreatment:	X - Facility is not a POTW
Facility Waste Type:	Stormwater runoff
Facility Waste Type 2:	Not reported
Facility Waste Type 3:	Not reported
Facility Waste Type 4:	Not reported
Program:	NPDNONMUNIPRCS
Program Category1:	NPDESWW
Program Category2:	NPDESWW
# Of Programs:	1
WDID:	4B192162001
Reg Measure Id:	147627
Reg Measure Type:	NPDES Permits
Region:	4
Order #:	00-051
Npdes# CA#:	CA0055115
Major-Minor:	Minor
Npdes Type:	OTH
Reclamation:	N - No
Dredge Fill Fee:	Not reported
301H:	N
Application Fee Amt Received:	Not reported
Status:	Historical
Status Date:	03/10/2005
Effective Date:	04/13/2000
Expiration/Review Date:	03/10/2005
Termination Date:	04/06/2005
WDR Review - Amend:	Not reported
WDR Review - Revise/Renew:	Not reported
WDR Review - Rescind:	Not reported
WDR Review - No Action Required:	Not reported
WDR Review - Pending:	Not reported
WDR Review - Planned:	Not reported
Status Enrollee:	N
Individual/General:	I
Fee Code:	Not reported
Direction/Voice:	Passive
Enforcement Id(EID):	227783
Region:	4
Order / Resolution Number:	R4-2000-0052
Enforcement Action Type:	Time Schedule Order
Effective Date:	04/13/2000
Adoption/Issuance Date:	04/13/2000
Achieve Date:	Not reported
Termination Date:	04/01/2001
ACL Issuance Date:	Not reported
EPL Issuance Date:	Not reported
Status:	Historical
Title:	TSO R4-2000-0052 - Golden West Refining Co., Santa Fe Springs Refinery
Description:	TSO 00-052 contains interim effluent limits (until 4/1/01) for benzene, arsenic, cadmium, copper, chromium (VI), silver & zinc.
Program:	NPDNONMUNIPRCS
Latest Milestone Completion Date:	Not reported
# Of Programs1:	1
Total Assessment Amount:	$0.00
Initial Assessed Amount:	$0.00

GOLDEN WEST REFINERY (Continued) **S101480698**

Liability $ Amount:	$0.00
Project $ Amount:	$0.00
Liability $ Paid:	$0.00
Project $ Completed:	$0.00
Total $ Paid/Completed Amount:	$0.00
Region:	4
Facility Id:	260377
Agency Name:	Golden West Refining Company
Place Type:	Facility
Place Subtype:	Not reported
Facility Type:	Industrial
Agency Type:	Privately-Owned Business
# Of Agencies:	1
Place Latitude:	33.909715
Place Longitude:	-118.038716
SIC Code 1:	Not reported
SIC Desc 1:	Not reported
SIC Code 2:	Not reported
SIC Desc 2:	Not reported
SIC Code 3:	Not reported
SIC Desc 3:	Not reported
NAICS Code 1:	Not reported
NAICS Desc 1:	Not reported
NAICS Code 2:	Not reported
NAICS Desc 2:	Not reported
NAICS Code 3:	Not reported
NAICS Desc 3:	Not reported
# Of Places:	1
Source Of Facility:	Reg Meas
Design Flow:	Not reported
Threat To Water Quality:	Not reported
Complexity:	Not reported
Pretreatment:	Not reported
Facility Waste Type:	Not reported
Facility Waste Type 2:	Not reported
Facility Waste Type 3:	Not reported
Facility Waste Type 4:	Not reported
Program:	SLIC
Program Category1:	TANKS
Program Category2:	TANKS
# Of Programs:	1
WDID:	4SLIC0227
Reg Measure Id:	149164
Reg Measure Type:	Unregulated
Region:	4
Order #:	Not reported
Npdes# CA#:	Not reported
Major-Minor:	Not reported
Npdes Type:	Not reported
Reclamation:	Not reported
Dredge Fill Fee:	Not reported
301H:	Not reported
Application Fee Amt Received:	Not reported
Status:	Never Active
Status Date:	02/20/2013
Effective Date:	Not reported

GOLDEN WEST REFINERY (Continued) **S101480698**

Expiration/Review Date:	Not reported
Termination Date:	Not reported
WDR Review - Amend:	Not reported
WDR Review - Revise/Renew:	Not reported
WDR Review - Rescind:	Not reported
WDR Review - No Action Required:	Not reported
WDR Review - Pending:	Not reported
WDR Review - Planned:	Not reported
Status Enrollee:	N
Individual/General:	I
Fee Code:	Not reported
Direction/Voice:	Passive
Enforcement Id(EID):	256433
Region:	4
Order / Resolution Number:	R4-2004-0020
Enforcement Action Type:	Clean-up and Abatement Order
Effective Date:	08/24/2004
Adoption/Issuance Date:	Not reported
Achieve Date:	Not reported
Termination Date:	08/24/2004
ACL Issuance Date:	Not reported
EPL Issuance Date:	Not reported
Status:	Historical
Title:	Enforcement - 4SLIC0227
Description:	CAO R4-2004-0020 issued 8/24/04 contains a schedule to determine the extent of contamination & clean up the soil & groundwater.
Program:	SLIC
Latest Milestone Completion Date:	Not reported
# Of Programs1:	1
Total Assessment Amount:	$0.00
Initial Assessed Amount:	$0.00
Liability $ Amount:	$0.00
Project $ Amount:	$0.00
Liability $ Paid:	$0.00
Project $ Completed:	$0.00
Total $ Paid/Completed Amount:	$0.00

HIST CORTESE:

Region:	CORTESE
Facility County Code:	19
Reg By:	LTNKA
Reg Id:	906700298

AJ141 **GOLDEN WEST REFINING CO** **SEMS-ARCHIVE** **1015732741**
NNE **13539 E FOSTER RD** **CORRACTS** **CAD051485043**
1/2-1 **SANTA FE SPRINGS, CA 90670** **RCRA-LQG**
0.908 mi. **2020 COR ACTION**
4794 ft. **Site 3 of 3 in cluster AJ** **HAZNET**

Relative:
Higher

Actual:
101 ft.

SEMS-ARCHIVE:

Site ID:	901417
EPA ID:	CAD051485043
Federal Facility:	N
NPL:	Not on the NPL
Non NPL Status:	NFRAP-Site does not qualify for the NPL based on existing information

GOLDEN WEST REFINING CO (Continued) **1015732741**

Following information was gathered from the prior CERCLIS update completed in 10/2013:
Site ID: 0901417
Federal Facility: Not a Federal Facility
NPL Status: Not on the NPL
Non NPL Status: NFRAP-Site does not qualify for the NPL based on existing information

CERCLIS-NFRAP Site Contact Details:
Contact Sequence ID: 13289394.00000
Person ID: 13003854.00000

Contact Sequence ID: 13294989.00000
Person ID: 13003858.00000

Contact Sequence ID: 13300847.00000
Person ID: 13004003.00000

CERCLIS-NFRAP Site Alias Name(s):
Alias Name: GULF OIL CO REFINERY
Alias Address: Not reported
CA

Alias Name: GOLDEN WEST REFINERY CO
Alias Address: 13539 E FOSTER RD
SANTA FE SPRINGS, CA 90670

CERCLIS-NFRAP Assessment History:
Action: DISCOVERY
Date Started: / /
Date Completed: 08/01/80
Priority Level: Not reported

Action: PRELIMINARY ASSESSMENT
Date Started: 06/01/84
Date Completed: 02/01/85
Priority Level: Low priority for further assessment

Action: SITE INSPECTION
Date Started: / /
Date Completed: 09/17/90
Priority Level: NFRAP-Site does not qualify for the NPL based on existing information

Action: ARCHIVE SITE
Date Started: / /
Date Completed: 01/23/96
Priority Level: Not reported

Action: PRELIMINARY ASSESSMENT
Date Started: / /
Date Completed: 11/23/88
Priority Level: Low priority for further assessment

CORRACTS:

EPA ID: CAD051485043
EPA Region: 09

GOLDEN WEST REFINING CO (Continued) **1015732741**

Area Name: ENTIRE FACILITY
Actual Date: 20150924
Action: CA725YE - Current Human Exposures Under Control, Yes, Current Human Exposures Under Control has been verified
NAICS Code(s): 49311
General Warehousing and Storage
Original schedule date: 20151029
Schedule end date: Not reported

RCRA-LQG:
Date form received by agency: 03/01/2014
Facility name: GOLDEN WEST REFINING CO
Facility address: 13539 E FOSTER RD
SANTA FE SPRINGS, CA 90670
EPA ID: CAD051485043
Mailing address: IMPERIAL HWY
SANTA FE SPRINGS, CA 90670
Contact: SIMON M TREGURTHA
Contact address: IMPERIAL HWY
SANTA FE SPRINGS, CA 90670
Contact country: Not reported
Contact telephone: (562) 921-3581
Telephone ext.: 260
Contact email: TREGURTHA#THRIFTYOIL.COM
EPA Region: 09
Land type: Private
Classification: Large Quantity Generator
Description: Handler: generates 1,000 kg or more of hazardous waste during any calendar month; or generates more than 1 kg of acutely hazardous waste during any calendar month; or generates more than 100 kg of any residue or contaminated soil, waste or other debris resulting from the cleanup of a spill, into or on any land or water, of acutely hazardous waste during any calendar month; or generates 1 kg or less of acutely hazardous waste during any calendar month, and accumulates more than 1 kg of acutely hazardous waste at any time; or generates 100 kg or less of any residue or contaminated soil, waste or other debris resulting from the cleanup of a spill, into or on any land or water, of acutely hazardous waste during any calendar month, and accumulates more than 100 kg of that material at any time

Owner/Operator Summary:
Owner/operator name: GOLDEN WEST REFINING CO
Owner/operator address: Not reported
Not reported
Owner/operator country: Not reported
Owner/operator telephone: Not reported
Legal status: Private
Owner/Operator Type: Operator
Owner/Op start date: 08/15/1983
Owner/Op end date: Not reported

Owner/operator name: GOLDEN WEST REFINING CO
Owner/operator address: IMPERIAL HWY
SANTA FE SPRINGS, CA 90670
Owner/operator country: Not reported
Owner/operator telephone: (562) 921-3581

GOLDEN WEST REFINING CO (Continued) **1015732741**

Legal status: Private
Owner/Operator Type: Owner
Owner/Op start date: 08/15/1983
Owner/Op end date: Not reported

Handler Activities Summary:
U.S. importer of hazardous waste: No
Mixed waste (haz. and radioactive): No
Recycler of hazardous waste: No
Transporter of hazardous waste: No
Treater, storer or disposer of HW: No
Underground injection activity: No
On-site burner exemption: No
Furnace exemption: No
Used oil fuel burner: No
Used oil processor: No
User oil refiner: No
Used oil fuel marketer to burner: No
Used oil Specification marketer: No
Used oil transfer facility: No
Used oil transporter: No

. Waste code: D001
. Waste name: IGNITABLE WASTE

. Waste code: D018
. Waste name: BENZENE

Historical Generators:
Date form received by agency: 01/29/2010
Site name: GOLDEN WEST REFINING COMPANY
Classification: Large Quantity Generator

. Waste code: D001
. Waste name: IGNITABLE WASTE

. Waste code: D018
. Waste name: BENZENE

Date form received by agency: 01/29/2008
Site name: GOLDEN WEST REFINING COMPANY
Classification: Large Quantity Generator

. Waste code: D018
. Waste name: BENZENE

Date form received by agency: 02/17/2005
Site name: GOLDEN WEST REFINING COMPANY
Classification: Large Quantity Generator

. Waste code: D001
. Waste name: IGNITABLE WASTE

. Waste code: D008
. Waste name: LEAD

GOLDEN WEST REFINING CO (Continued) **1015732741**

. Waste code: D018
. Waste name: BENZENE

Date form received by agency: 02/23/2004
Site name: GOLDEN WEST REFINERY
Classification: Conditionally Exempt Small Quantity Generator

. Waste code: D004
. Waste name: ARSENIC

. Waste code: D008
. Waste name: LEAD

. Waste code: D018
. Waste name: BENZENE

Date form received by agency: 03/27/2002
Site name: GOLDEN WEST REFINING COMPANY
Classification: Large Quantity Generator

. Waste code: D001
. Waste name: IGNITABLE WASTE

. Waste code: D002
. Waste name: CORROSIVE WASTE

. Waste code: D007
. Waste name: CHROMIUM

. Waste code: D008
. Waste name: LEAD

. Waste code: D009
. Waste name: MERCURY

. Waste code: D018
. Waste name: BENZENE

. Waste code: F005
. Waste name: THE FOLLOWING SPENT NONHALOGENATED SOLVENTS: TOLUENE, METHYL ETHYL KETONE, CARBON DISULFIDE, ISOBUTANOL, PYRIDINE, BENZENE, 2-ETHOXYETHANOL, AND 2-NITROPROPANE; ALL SPENT SOLVENT MIXTURES/BLENDS CONTAINING, BEFORE USE, A TOTAL OF TEN PERCENT OR MORE (BY VOLUME) OF ONE OR MORE OF THE ABOVE NONHALOGENATED SOLVENTS OR THOSE SOLVENTS LISTED IN F001, F002, OR F004; AND STILL BOTTOMS FROM THE RECOVERY OF THESE SPENT SOLVENTS AND SPENT SOLVENT MIXTURES.

. Waste code: K051
. Waste name: API SEPARATOR SLUDGE FROM THE PETROLEUM REFINING INDUSTRY.

Date form received by agency: 10/12/2000
Site name: GOLDEN WEST REFINING CO.
Classification: Large Quantity Generator

Date form received by agency: 04/15/1999
Site name: GOLDEN W. REFINING CO.
Classification: Large Quantity Generator

GOLDEN WEST REFINING CO (Continued) **1015732741**

Date form received by agency: 09/01/1996
Site name: GOLDEN WEST REFINING CO
Classification: Large Quantity Generator

Date form received by agency: 03/14/1994
Site name: GOLDEN WEST REFINING CO
Classification: Large Quantity Generator

Date form received by agency: 04/01/1992
Site name: GOLDEN WEST REFINING CO
Classification: Large Quantity Generator

Date form received by agency: 04/02/1990
Site name: GOLDEN WEST REFINING CO
Classification: Large Quantity Generator

Date form received by agency: 08/07/1980
Site name: GOLDEN WEST REFINING CO
Classification: Large Quantity Generator

Corrective Action Summary:
Event date: 09/24/2015
Event: Current Human Exposures under Control, Yes, Current Human Exposures Under Control has been verified. Based on a review of information contained in the EI determination, current human exposures are expected to be under control at the facility under current and reasonably expected conditions. This determination will be re-evaluated when the Agency/State becomes aware of significant changes at the facility.

Facility Has Received Notices of Violations:
Regulation violated: Not reported
Area of violation: Generators - General
Date violation determined: 12/22/2000
Date achieved compliance: 03/23/2004
Violation lead agency: State
Enforcement action: FINAL 3008(A) COMPLIANCE ORDER
Enforcement action date: 03/23/2004
Enf. disposition status: Not reported
Enf. disp. status date: Not reported
Enforcement lead agency: State
Proposed penalty amount: Not reported
Final penalty amount: 100000
Paid penalty amount: Not reported

Regulation violated: F - 264.170-177.I
Area of violation: TSD - General
Date violation determined: 06/05/1997
Date achieved compliance: 06/15/1997
Violation lead agency: State
Enforcement action: WRITTEN INFORMAL
Enforcement action date: 06/05/1997
Enf. disposition status: Not reported
Enf. disp. status date: Not reported
Enforcement lead agency: State
Proposed penalty amount: Not reported

GOLDEN WEST REFINING CO (Continued) **1015732741**

Final penalty amount: Not reported
Paid penalty amount: Not reported

Regulation violated: F - 270
Area of violation: TSD - General
Date violation determined: 06/05/1997
Date achieved compliance: 11/20/1997
Violation lead agency: State
Enforcement action: WRITTEN INFORMAL
Enforcement action date: 06/05/1997
Enf. disposition status: Not reported
Enf. disp. status date: Not reported
Enforcement lead agency: State
Proposed penalty amount: Not reported
Final penalty amount: Not reported
Paid penalty amount: Not reported

Regulation violated: F - 264.50-56.D
Area of violation: TSD - General
Date violation determined: 06/05/1997
Date achieved compliance: 11/20/1997
Violation lead agency: State
Enforcement action: WRITTEN INFORMAL
Enforcement action date: 06/05/1997
Enf. disposition status: Not reported
Enf. disp. status date: Not reported
Enforcement lead agency: State
Proposed penalty amount: Not reported
Final penalty amount: Not reported
Paid penalty amount: Not reported

Regulation violated: F - 264.30-37.C
Area of violation: TSD - General
Date violation determined: 06/05/1997
Date achieved compliance: 06/10/1998
Violation lead agency: State
Enforcement action: WRITTEN INFORMAL
Enforcement action date: 06/05/1997
Enf. disposition status: Not reported
Enf. disp. status date: Not reported
Enforcement lead agency: State
Proposed penalty amount: Not reported
Final penalty amount: Not reported
Paid penalty amount: Not reported

Regulation violated: F - 264.10-18.B
Area of violation: TSD - General
Date violation determined: 06/05/1997
Date achieved compliance: 11/20/1997
Violation lead agency: State
Enforcement action: WRITTEN INFORMAL
Enforcement action date: 06/05/1997
Enf. disposition status: Not reported
Enf. disp. status date: Not reported
Enforcement lead agency: State
Proposed penalty amount: Not reported
Final penalty amount: Not reported

GOLDEN WEST REFINING CO (Continued) **1015732741**

Paid penalty amount: Not reported

Regulation violated: FR - 264.140-150.H
Area of violation: TSD - Financial Requirements
Date violation determined: 08/09/1993
Date achieved compliance: 03/23/1995
Violation lead agency: State
Enforcement action: Not reported
Enforcement action date: Not reported
Enf. disposition status: Not reported
Enf. disp. status date: Not reported
Enforcement lead agency: Not reported
Proposed penalty amount: Not reported
Final penalty amount: Not reported
Paid penalty amount: Not reported

Regulation violated: FR - 262.10-12.A
Area of violation: Generators - General
Date violation determined: 02/04/1993
Date achieved compliance: 03/04/1993
Violation lead agency: State
Enforcement action: Not reported
Enforcement action date: Not reported
Enf. disposition status: Not reported
Enf. disp. status date: Not reported
Enforcement lead agency: Not reported
Proposed penalty amount: Not reported
Final penalty amount: Not reported
Paid penalty amount: Not reported

Regulation violated: FR - 268.7
Area of violation: LDR - General
Date violation determined: 10/24/1990
Date achieved compliance: 09/01/1994
Violation lead agency: State
Enforcement action: WRITTEN INFORMAL
Enforcement action date: 12/07/1990
Enf. disposition status: Not reported
Enf. disp. status date: Not reported
Enforcement lead agency: State
Proposed penalty amount: Not reported
Final penalty amount: Not reported
Paid penalty amount: Not reported

Regulation violated: FR - 264.140-150.H
Area of violation: TSD - Financial Requirements
Date violation determined: 10/24/1990
Date achieved compliance: 09/01/1994
Violation lead agency: State
Enforcement action: FINAL 3008(A) COMPLIANCE ORDER
Enforcement action date: 04/26/1991
Enf. disposition status: Not reported
Enf. disp. status date: Not reported
Enforcement lead agency: State
Proposed penalty amount: Not reported
Final penalty amount: 290000
Paid penalty amount: 117500

GOLDEN WEST REFINING CO (Continued) **1015732741**

Regulation violated: FR - 264.140-150.H
Area of violation: TSD - Financial Requirements
Date violation determined: 10/24/1990
Date achieved compliance: 09/01/1994
Violation lead agency: State
Enforcement action: WRITTEN INFORMAL
Enforcement action date: 12/07/1990
Enf. disposition status: Not reported
Enf. disp. status date: Not reported
Enforcement lead agency: State
Proposed penalty amount: Not reported
Final penalty amount: Not reported
Paid penalty amount: Not reported

Regulation violated: FR - 264.110-120.G
Area of violation: TSD - Closure/Post-Closure
Date violation determined: 10/24/1990
Date achieved compliance: 09/01/1994
Violation lead agency: State
Enforcement action: WRITTEN INFORMAL
Enforcement action date: 12/07/1990
Enf. disposition status: Not reported
Enf. disp. status date: Not reported
Enforcement lead agency: State
Proposed penalty amount: Not reported
Final penalty amount: Not reported
Paid penalty amount: Not reported

Regulation violated: FR - 264.110-120.G
Area of violation: TSD - Closure/Post-Closure
Date violation determined: 10/24/1990
Date achieved compliance: 09/01/1994
Violation lead agency: State
Enforcement action: FINAL 3008(A) COMPLIANCE ORDER
Enforcement action date: 04/26/1991
Enf. disposition status: Not reported
Enf. disp. status date: Not reported
Enforcement lead agency: State
Proposed penalty amount: Not reported
Final penalty amount: 290000
Paid penalty amount: 117500

Regulation violated: FR - 268.7
Area of violation: LDR - General
Date violation determined: 10/24/1990
Date achieved compliance: 09/01/1994
Violation lead agency: State
Enforcement action: FINAL 3008(A) COMPLIANCE ORDER
Enforcement action date: 04/26/1991
Enf. disposition status: Not reported
Enf. disp. status date: Not reported
Enforcement lead agency: State
Proposed penalty amount: Not reported
Final penalty amount: 290000
Paid penalty amount: 117500

Regulation violated: FR - 262.50-60

GOLDEN WEST REFINING CO (Continued) **1015732741**

Area of violation: Generators - General
Date violation determined: 10/24/1990
Date achieved compliance: 09/01/1994
Violation lead agency: State
Enforcement action: FINAL 3008(A) COMPLIANCE ORDER
Enforcement action date: 04/26/1991
Enf. disposition status: Not reported
Enf. disp. status date: Not reported
Enforcement lead agency: State
Proposed penalty amount: Not reported
Final penalty amount: 290000
Paid penalty amount: 117500

Regulation violated: FR - 262.50-60
Area of violation: Generators - General
Date violation determined: 10/24/1990
Date achieved compliance: 09/01/1994
Violation lead agency: State
Enforcement action: WRITTEN INFORMAL
Enforcement action date: 12/07/1990
Enf. disposition status: Not reported
Enf. disp. status date: Not reported
Enforcement lead agency: State
Proposed penalty amount: Not reported
Final penalty amount: Not reported
Paid penalty amount: Not reported

Evaluation Action Summary:
Evaluation date: 10/15/2012
Evaluation: COMPLIANCE EVALUATION INSPECTION ON-SITE
Area of violation: Not reported
Date achieved compliance: Not reported
Evaluation lead agency: State

Evaluation date: 11/17/2010
Evaluation: COMPLIANCE EVALUATION INSPECTION ON-SITE
Area of violation: Not reported
Date achieved compliance: Not reported
Evaluation lead agency: State

Evaluation date: 05/11/2010
Evaluation: COMPLIANCE EVALUATION INSPECTION ON-SITE
Area of violation: Not reported
Date achieved compliance: Not reported
Evaluation lead agency: State

Evaluation date: 02/16/2005
Evaluation: COMPLIANCE EVALUATION INSPECTION ON-SITE
Area of violation: Not reported
Date achieved compliance: Not reported
Evaluation lead agency: State

Evaluation date: 11/14/2000
Evaluation: COMPLIANCE EVALUATION INSPECTION ON-SITE
Area of violation: Generators - General
Date achieved compliance: 03/23/2004
Evaluation lead agency: State Contractor/Grantee

GOLDEN WEST REFINING CO (Continued) **1015732741**

Evaluation date: 09/19/2000
Evaluation: COMPLIANCE EVALUATION INSPECTION ON-SITE
Area of violation: Not reported
Date achieved compliance: Not reported
Evaluation lead agency: State

Evaluation date: 05/30/1997
Evaluation: COMPLIANCE EVALUATION INSPECTION ON-SITE
Area of violation: TSD - General
Date achieved compliance: 06/15/1997
Evaluation lead agency: State

Evaluation date: 05/30/1997
Evaluation: COMPLIANCE EVALUATION INSPECTION ON-SITE
Area of violation: TSD - General
Date achieved compliance: 06/10/1998
Evaluation lead agency: State

Evaluation date: 05/30/1997
Evaluation: COMPLIANCE EVALUATION INSPECTION ON-SITE
Area of violation: TSD - General
Date achieved compliance: 11/20/1997
Evaluation lead agency: State

Evaluation date: 01/19/1994
Evaluation: FOCUSED COMPLIANCE INSPECTION
Area of violation: Not reported
Date achieved compliance: Not reported
Evaluation lead agency: State

Evaluation date: 08/09/1993
Evaluation: FINANCIAL RECORD REVIEW
Area of violation: TSD - Financial Requirements
Date achieved compliance: 03/23/1995
Evaluation lead agency: State

Evaluation date: 06/22/1993
Evaluation: FOCUSED COMPLIANCE INSPECTION
Area of violation: Not reported
Date achieved compliance: Not reported
Evaluation lead agency: State

Evaluation date: 03/04/1993
Evaluation: COMPLIANCE EVALUATION INSPECTION ON-SITE
Area of violation: Not reported
Date achieved compliance: Not reported
Evaluation lead agency: State Contractor/Grantee

Evaluation date: 02/24/1993
Evaluation: COMPLIANCE EVALUATION INSPECTION ON-SITE
Area of violation: Generators - General
Date achieved compliance: 03/04/1993
Evaluation lead agency: State Contractor/Grantee

Evaluation date: 10/24/1990
Evaluation: COMPLIANCE EVALUATION INSPECTION ON-SITE
Area of violation: LDR - General

GOLDEN WEST REFINING CO (Continued) **1015732741**

Date achieved compliance: 09/01/1994
Evaluation lead agency: State

Evaluation date: 10/24/1990
Evaluation: COMPLIANCE EVALUATION INSPECTION ON-SITE
Area of violation: Generators - General
Date achieved compliance: 09/01/1994
Evaluation lead agency: State

Evaluation date: 10/24/1990
Evaluation: COMPLIANCE EVALUATION INSPECTION ON-SITE
Area of violation: TSD - Financial Requirements
Date achieved compliance: 09/01/1994
Evaluation lead agency: State

Evaluation date: 10/24/1990
Evaluation: COMPLIANCE EVALUATION INSPECTION ON-SITE
Area of violation: TSD - Closure/Post-Closure
Date achieved compliance: 09/01/1994
Evaluation lead agency: State

2020 COR ACTION:
EPA ID: CAD051485043
Region: 9
Action: Not reported

HAZNET:
envid: 1015732741
Year: 2013
GEPAID: CAD051485043
Contact: Nicholas Panaitescu
Telephone: 5629213581
Mailing Name: Not reported
Mailing Address: 13116 IMPERIAL HIGHWAY
Mailing City,St,Zip: SANTA FE SPRINGS, CA 906700000
Gen County: Los Angeles
TSD EPA ID: CAT080013352
TSD County: Los Angeles
Waste Category: Not reported
Disposal Method: Other Recovery Of Reclamation For Reuse Including Acid Regeneration, Organics Recovery Ect
Tons: 12.92
Cat Decode: Not reported
Method Decode: Other Recovery Of Reclamation For Reuse Including Acid Regeneration, Organics Recovery Ect
Facility County: Not reported

envid: 1015732741
Year: 2012
GEPAID: CAD051485043
Contact: SIMON TREGURTHA
Telephone: 5629213581
Mailing Name: Not reported
Mailing Address: 13116 IMPERIAL HIGHWAY
Mailing City,St,Zip: SANTA FE SPRINGS, CA 906700000
Gen County: Los Angeles
TSD EPA ID: CAT080013352

GOLDEN WEST REFINING CO (Continued) **1015732741**

TSD County:	Los Angeles
Waste Category:	Not reported
Disposal Method:	Other Recovery Of Reclamation For Reuse Including Acid Regeneration, Organics Recovery Ect
Tons:	19.72
Cat Decode:	Not reported
Method Decode:	Other Recovery Of Reclamation For Reuse Including Acid Regeneration, Organics Recovery Ect
Facility County:	Los Angeles
envid:	1015732741
Year:	2011
GEPAID:	CAD051485043
Contact:	SIMON TREGURTHA / PROJECT MGR
Telephone:	5629213581
Mailing Name:	Not reported
Mailing Address:	13116 IMPERIAL HIGHWAY
Mailing City,St,Zip:	SANTA FE SPRINGS, CA 906700000
Gen County:	Not reported
TSD EPA ID:	CAT080013352
TSD County:	Not reported
Waste Category:	Unspecified organic liquid mixture
Disposal Method:	Other Recovery Of Reclamation For Reuse Including Acid Regeneration, Organics Recovery Ect
Tons:	12.58
Cat Decode:	Unspecified organic liquid mixture
Method Decode:	Other Recovery Of Reclamation For Reuse Including Acid Regeneration, Organics Recovery Ect
Facility County:	Los Angeles
envid:	1015732741
Year:	2010
GEPAID:	CAD051485043
Contact:	SIMON TREGURTHA
Telephone:	5629213581
Mailing Name:	Not reported
Mailing Address:	13116 IMPERIAL HIGHWAY
Mailing City,St,Zip:	SANTA FE SPRINGS, CA 906700000
Gen County:	Not reported
TSD EPA ID:	CAT080013352
TSD County:	Not reported
Waste Category:	Unspecified organic liquid mixture
Disposal Method:	Fuel Blending Prior To Energy Recovery At Another Site
Tons:	11.9
Cat Decode:	Unspecified organic liquid mixture
Method Decode:	Fuel Blending Prior To Energy Recovery At Another Site
Facility County:	Los Angeles
envid:	1015732741
Year:	2010
GEPAID:	CAD051485043
Contact:	SIMON TREGURTHA
Telephone:	5629213581
Mailing Name:	Not reported
Mailing Address:	13116 IMPERIAL HIGHWAY
Mailing City,St,Zip:	SANTA FE SPRINGS, CA 906700000
Gen County:	Not reported

GOLDEN WEST REFINING CO (Continued) **1015732741**

TSD EPA ID:	CAT080013352
TSD County:	Not reported
Waste Category:	Unspecified organic liquid mixture
Disposal Method:	Other Recovery Of Reclamation For Reuse Including Acid Regeneration, Organics Recovery Ect
Tons:	20.4
Cat Decode:	Unspecified organic liquid mixture
Method Decode:	Other Recovery Of Reclamation For Reuse Including Acid Regeneration, Organics Recovery Ect
Facility County:	Los Angeles

Click this hyperlink while viewing on your computer to access
208 additional CA_HAZNET: record(s) in the EDR Site Report.

---

142 **JOHN GLENN HIGH SCHOOL EXPANSION** **ENVIROSTOR** **S103979616**
NW **13520 SHOEMAKER AVENUE** **SCH** **N/A**
1/2-1 **NORWALK, CA 90650**
0.965 mi.
5095 ft.

Relative:
Higher

Actual:
92 ft.

ENVIROSTOR:

Facility ID:	19820103
Status:	Certified
Status Date:	03/06/2008
Site Code:	304426
Site Type:	School Cleanup
Site Type Detailed:	School
Acres:	0.5
NPL:	NO
Regulatory Agencies:	SMBRP
Lead Agency:	SMBRP
Program Manager:	Rana Georges
Supervisor:	Shahir Haddad
Division Branch:	Southern California Schools & Brownfields Outreach
Assembly:	57
Senate:	32
Special Program:	Not reported
Restricted Use:	NO
Site Mgmt Req:	NONE SPECIFIED
Funding:	School District
Latitude:	33.91447
Longitude:	-118.0804
APN:	NONE SPECIFIED
Past Use:	* EDUCATIONAL SERVICES
Potential COC:	Arsenic
Confirmed COC:	NONE SPECIFIED
Potential Description:	SOIL
Alias Name:	JOHN GLENN HIGH SCHOOL EXPANSION
Alias Type:	Alternate Name
Alias Name:	NORWALK-LA MIRADA UNIFIED SCHOOL DIST.
Alias Type:	Alternate Name
Alias Name:	NORWALK-LA MIRADA USD-JOHN GLENN HS FAC
Alias Type:	Alternate Name
Alias Name:	110002694852
Alias Type:	EPA (FRS #)
Alias Name:	304426
Alias Type:	Project Code (Site Code)
Alias Name:	19820103

JOHN GLENN HIGH SCHOOL EXPANSION (Continued) **S103979616**

Alias Type: Envirostor ID Number

Completed Info:

Completed Area Name: PROJECT WIDE
Completed Sub Area Name: Not reported
Completed Document Type: CEQA - Notice of Exemption
Completed Date: 01/19/2007
Comments: NOE final approval. For document review, see RAW final approval letter.

Completed Area Name: PROJECT WIDE
Completed Sub Area Name: Not reported
Completed Document Type: Site Inspections/Visit (Non LUR)
Completed Date: 06/05/2004
Comments: Not reported

Completed Area Name: PROJECT WIDE
Completed Sub Area Name: Not reported
Completed Document Type: Cost Recovery Closeout Memo
Completed Date: 03/05/2008
Comments: CRU Memo

Completed Area Name: PROJECT WIDE
Completed Sub Area Name: Not reported
Completed Document Type: Preliminary Endangerment Assessment Report
Completed Date: 08/11/2005
Comments: DTSC concurrs with PEA conclusion that further action is req'd for elevated arsenic (up to 46 ppm) and reccommends SSI for delineation. Additionally, OCP resamples are to be taken in SSI due to analysis discrepency (sample matrix interference resulted in dl raised 500 times).

Completed Area Name: PROJECT WIDE
Completed Sub Area Name: Not reported
Completed Document Type: Preliminary Endangerment Assessment Workplan
Completed Date: 06/14/2004
Comments: Not reported

Completed Area Name: PROJECT WIDE
Completed Sub Area Name: Not reported
Completed Document Type: Supplemental Site Investigation Workplan
Completed Date: 09/27/2005
Comments: Approved SSI WP for implementation. Fieldwork scheduled 9/30/2005

Completed Area Name: PROJECT WIDE
Completed Sub Area Name: Not reported
Completed Document Type: Supplemental Site Investigation Report
Completed Date: 06/16/2006
Comments: DTSC conditionally approved the final SSI report for a Removal Action (with comments). The SSI final approval presents data collected at different times during the SSI investigation, aresnic was detected at elevated concentrations.

Completed Area Name: PROJECT WIDE
Completed Sub Area Name: Not reported
Completed Document Type: Fieldwork
Completed Date: 03/20/2006
Comments: Third round of step out sampling to delineate the area of arsenic

JOHN GLENN HIGH SCHOOL EXPANSION (Continued) **S103979616**

contamination.

Completed Area Name: PROJECT WIDE
Completed Sub Area Name: Not reported
Completed Document Type: Removal Action Workplan
Completed Date: 01/19/2007
Comments: DTSC approved the RAW for implementation.

Completed Area Name: PROJECT WIDE
Completed Sub Area Name: Not reported
Completed Document Type: Fieldwork
Completed Date: 10/19/2007
Comments: Per District request, DTSC approved Area 1 for the school construction pending the submittal of the Removal Action Completion Report. Figures and lab data were submitted and discussed with the toxicologist and supervisor prior to preliminary approval.

Completed Area Name: PROJECT WIDE
Completed Sub Area Name: Not reported
Completed Document Type: Removal Action Completion Report
Completed Date: 12/10/2007
Comments: Not reported

Completed Area Name: PROJECT WIDE
Completed Sub Area Name: Not reported
Completed Document Type: 4.15 Request
Completed Date: 04/17/2007
Comments: DTSC signed and approved the 4.15 form, pdf copy forwarded to district along with original.

Completed Area Name: PROJECT WIDE
Completed Sub Area Name: Not reported
Completed Document Type: Environmental Oversight Agreement
Completed Date: 08/20/2003
Comments: Not reported

Completed Area Name: PROJECT WIDE
Completed Sub Area Name: Not reported
Completed Document Type: Certification
Completed Date: 03/06/2008
Comments: Removal Action Certification Form

Completed Area Name: PROJECT WIDE
Completed Sub Area Name: Not reported
Completed Document Type: School Cleanup Agreement
Completed Date: 10/10/2006
Comments: Not reported

Future Area Name: Not reported
Future Sub Area Name: Not reported
Future Document Type: Not reported
Future Due Date: Not reported
Schedule Area Name: Not reported
Schedule Sub Area Name: Not reported
Schedule Document Type: Not reported
Schedule Due Date: Not reported
Schedule Revised Date: Not reported

JOHN GLENN HIGH SCHOOL EXPANSION (Continued) **S103979616**

SCH:

Facility ID:	19820103
Site Type:	School Cleanup
Site Type Detail:	School
Site Mgmt. Req.:	NONE SPECIFIED
Acres:	0.5
National Priorities List:	NO
Cleanup Oversight Agencies:	SMBRP
Lead Agency:	SMBRP
Lead Agency Description:	DTSC - Site Cleanup Program
Project Manager:	Rana Georges
Supervisor:	Shahir Haddad
Division Branch:	Southern California Schools & Brownfields Outreach
Site Code:	304426
Assembly:	57
Senate:	32
Special Program Status:	Not reported
Status:	Certified
Status Date:	03/06/2008
Restricted Use:	NO
Funding:	School District
Latitude:	33.91447
Longitude:	-118.0804
APN:	NONE SPECIFIED
Past Use:	* EDUCATIONAL SERVICES
Potential COC:	Arsenic
Confirmed COC:	NONE SPECIFIED
Potential Description:	SOIL
Alias Name:	JOHN GLENN HIGH SCHOOL EXPANSION
Alias Type:	Alternate Name
Alias Name:	NORWALK-LA MIRADA UNIFIED SCHOOL DIST.
Alias Type:	Alternate Name
Alias Name:	NORWALK-LA MIRADA USD-JOHN GLENN HS FAC
Alias Type:	Alternate Name
Alias Name:	110002694852
Alias Type:	EPA (FRS #)
Alias Name:	304426
Alias Type:	Project Code (Site Code)
Alias Name:	19820103
Alias Type:	Envirostor ID Number

Completed Info:

Completed Area Name:	PROJECT WIDE
Completed Sub Area Name:	Not reported
Completed Document Type:	CEQA - Notice of Exemption
Completed Date:	01/19/2007
Comments:	NOE final approval. For document review, see RAW final approval letter.
Completed Area Name:	PROJECT WIDE
Completed Sub Area Name:	Not reported
Completed Document Type:	Site Inspections/Visit (Non LUR)
Completed Date:	06/05/2004
Comments:	Not reported
Completed Area Name:	PROJECT WIDE

JOHN GLENN HIGH SCHOOL EXPANSION (Continued) **S103979616**

Completed Sub Area Name: Not reported
Completed Document Type: Cost Recovery Closeout Memo
Completed Date: 03/05/2008
Comments: CRU Memo

Completed Area Name: PROJECT WIDE
Completed Sub Area Name: Not reported
Completed Document Type: Preliminary Endangerment Assessment Report
Completed Date: 08/11/2005
Comments: DTSC concurrs with PEA conclusion that further action is req'd for elevated arsenic (up to 46 ppm) and reccommends SSI for delineation. Additionally, OCP resamples are to be taken in SSI due to analysis discrepency (sample matrix interference resulted in dl raised 500 times).

Completed Area Name: PROJECT WIDE
Completed Sub Area Name: Not reported
Completed Document Type: Preliminary Endangerment Assessment Workplan
Completed Date: 06/14/2004
Comments: Not reported

Completed Area Name: PROJECT WIDE
Completed Sub Area Name: Not reported
Completed Document Type: Supplemental Site Investigation Workplan
Completed Date: 09/27/2005
Comments: Approved SSI WP for implementation. Fieldwork scheduled 9/30/2005

Completed Area Name: PROJECT WIDE
Completed Sub Area Name: Not reported
Completed Document Type: Supplemental Site Investigation Report
Completed Date: 06/16/2006
Comments: DTSC conditionally approved the final SSI report for a Removal Action (with comments). The SSI final approval presents data collected at different times during the SSI investigation, aresnic was detected at elevated concentrations.

Completed Area Name: PROJECT WIDE
Completed Sub Area Name: Not reported
Completed Document Type: Fieldwork
Completed Date: 03/20/2006
Comments: Third round of step out sampling to delineate the area of arsenic contamination.

Completed Area Name: PROJECT WIDE
Completed Sub Area Name: Not reported
Completed Document Type: Removal Action Workplan
Completed Date: 01/19/2007
Comments: DTSC approved the RAW for implementation.

Completed Area Name: PROJECT WIDE
Completed Sub Area Name: Not reported
Completed Document Type: Fieldwork
Completed Date: 10/19/2007
Comments: Per District request, DTSC approved Area 1 for the school construction pending the submittal of the Removal Action Completion Report. Figures and lab data were submitted and discussed with the toxicologist and supervisor prior to preliminary approval.

JOHN GLENN HIGH SCHOOL EXPANSION (Continued) **S103979616**

Completed Area Name: PROJECT WIDE
Completed Sub Area Name: Not reported
Completed Document Type: Removal Action Completion Report
Completed Date: 12/10/2007
Comments: Not reported

Completed Area Name: PROJECT WIDE
Completed Sub Area Name: Not reported
Completed Document Type: 4.15 Request
Completed Date: 04/17/2007
Comments: DTSC signed and approved the 4.15 form, pdf copy forwarded to district along with original.

Completed Area Name: PROJECT WIDE
Completed Sub Area Name: Not reported
Completed Document Type: Environmental Oversight Agreement
Completed Date: 08/20/2003
Comments: Not reported

Completed Area Name: PROJECT WIDE
Completed Sub Area Name: Not reported
Completed Document Type: Certification
Completed Date: 03/06/2008
Comments: Removal Action Certification Form

Completed Area Name: PROJECT WIDE
Completed Sub Area Name: Not reported
Completed Document Type: School Cleanup Agreement
Completed Date: 10/10/2006
Comments: Not reported

Future Area Name: Not reported
Future Sub Area Name: Not reported
Future Document Type: Not reported
Future Due Date: Not reported
Schedule Area Name: Not reported
Schedule Sub Area Name: Not reported
Schedule Document Type: Not reported
Schedule Due Date: Not reported
Schedule Revised Date: Not reported

Count: 12 records. ORPHAN SUMMARY

City	EDR ID	Site Name	Site Address	Zip	Database(s)
LA MIRADA	S106386942	CITY OF LA MIRADA - AUTO CENTER WE	FIRESTONE	90638	SLIC
LA MIRADA	S101480569	INTERNATIONAL PAPER CABINET DIVISI	1550 HERON AVENUE	90638	ENVIROSTOR
NORWALK	S107538908		IN ALLEY BEHIND 12102 EXCELSIO	90650	CDL
NORWALK	S104532755	JOHN VAYNA	13363 EXCELSIOR DR E	90650	LUST
SANA FE SPRINGS	S105960460	WALKER PROPERTIES	SOUTHEAST CORNER BLOOMFIELD AV	90670	CA BOND EXP. PLAN
SANTA FE SPRINGS	S103891204	MOBIL #18-GHD (FORMER #11-GHD)	13440 FIRESTONE BLVD	90670	LUST
SANTA FE SPRINGS	S103996625	MOBIL #18-GHD (FORMER #11-GHD)	13440 FIRESTONE BLVD	90670	LUST
SANTA FE SPRINGS	1000596582	RYDER TRUCK RENTAL INC	13630 FIRESTONE BLVD	90670	RCRA-SQG, LUST, FINDS, ECHO
SANTA FE SPRINGS	S105033985	RYDER TRUCK RENTAL	13630 E FIRESTONE BLVD	90670	LUST, LOS ANGELES CO. HMS
SANTA FE SPRINGS	S101297977	ARCO #6189	13460 FIRESTONE	90670	LUST, HIST CORTESE
SANTA FE SPRINGS	S101297979	CALMAT/MIKE THOMPSON'S RV	13846 FIRESTONE	90670	LUST, HIST CORTESE
SANTA FE SPRINGS	S118504590	FORMER POWERINE OIL REFINERY - PIP	- ROSECRANS AVE/BLOOMFIELD AVE	90670	SLIC

GOVERNMENT RECORDS SEARCHED / DATA CURRENCY TRACKING

To maintain currency of the following federal and state databases, EDR contacts the appropriate governmental agency on a monthly or quarterly basis, as required.

Number of Days to Update: Provides confirmation that EDR is reporting records that have been updated within 90 days from the date the government agency made the information available to the public.

STANDARD ENVIRONMENTAL RECORDS

Federal NPL site list

NPL: National Priority List

National Priorities List (Superfund). The NPL is a subset of CERCLIS and identifies over 1,200 sites for priority cleanup under the Superfund Program. NPL sites may encompass relatively large areas. As such, EDR provides polygon coverage for over 1,000 NPL site boundaries produced by EPA's Environmental Photographic Interpretation Center (EPIC) and regional EPA offices.

Date of Government Version: 03/07/2016
Date Data Arrived at EDR: 04/05/2016
Date Made Active in Reports: 04/15/2016
Number of Days to Update: 10

Source: EPA
Telephone: N/A
Last EDR Contact: 07/07/2016
Next Scheduled EDR Contact: 10/17/2016
Data Release Frequency: Quarterly

NPL Site Boundaries

Sources:

EPA's Environmental Photographic Interpretation Center (EPIC)
Telephone: 202-564-7333

EPA Region 1
Telephone 617-918-1143

EPA Region 3
Telephone 215-814-5418

EPA Region 4
Telephone 404-562-8033

EPA Region 5
Telephone 312-886-6686

EPA Region 6
Telephone: 214-655-6659

EPA Region 7
Telephone: 913-551-7247

EPA Region 8
Telephone: 303-312-6774

EPA Region 9
Telephone: 415-947-4246

EPA Region 10
Telephone 206-553-8665

Proposed NPL: Proposed National Priority List Sites

A site that has been proposed for listing on the National Priorities List through the issuance of a proposed rule in the Federal Register. EPA then accepts public comments on the site, responds to the comments, and places on the NPL those sites that continue to meet the requirements for listing.

Date of Government Version: 03/07/2016
Date Data Arrived at EDR: 04/05/2016
Date Made Active in Reports: 04/15/2016
Number of Days to Update: 10

Source: EPA
Telephone: N/A
Last EDR Contact: 07/07/2016
Next Scheduled EDR Contact: 10/17/2016
Data Release Frequency: Quarterly

NPL LIENS: Federal Superfund Liens

Federal Superfund Liens. Under the authority granted the USEPA by CERCLA of 1980, the USEPA has the authority to file liens against real property in order to recover remedial action expenditures or when the property owner received notification of potential liability. USEPA compiles a listing of filed notices of Superfund Liens.

Date of Government Version: 10/15/1991
Date Data Arrived at EDR: 02/02/1994
Date Made Active in Reports: 03/30/1994
Number of Days to Update: 56

Source: EPA
Telephone: 202-564-4267
Last EDR Contact: 08/15/2011
Next Scheduled EDR Contact: 11/28/2011
Data Release Frequency: No Update Planned

GOVERNMENT RECORDS SEARCHED / DATA CURRENCY TRACKING

Federal Delisted NPL site list

Delisted NPL: National Priority List Deletions

The National Oil and Hazardous Substances Pollution Contingency Plan (NCP) establishes the criteria that the EPA uses to delete sites from the NPL. In accordance with 40 CFR 300.425.(e), sites may be deleted from the NPL where no further response is appropriate.

Date of Government Version: 03/07/2016
Date Data Arrived at EDR: 04/05/2016
Date Made Active in Reports: 04/15/2016
Number of Days to Update: 10

Source: EPA
Telephone: N/A
Last EDR Contact: 07/07/2016
Next Scheduled EDR Contact: 10/17/2016
Data Release Frequency: Quarterly

Federal CERCLIS list

FEDERAL FACILITY: Federal Facility Site Information listing

A listing of National Priority List (NPL) and Base Realignment and Closure (BRAC) sites found in the Comprehensive Environmental Response, Compensation and Liability Information System (CERCLIS) Database where EPA Federal Facilities Restoration and Reuse Office is involved in cleanup activities.

Date of Government Version: 11/13/2015
Date Data Arrived at EDR: 01/06/2016
Date Made Active in Reports: 05/20/2016
Number of Days to Update: 135

Source: Environmental Protection Agency
Telephone: 703-603-8704
Last EDR Contact: 07/06/2016
Next Scheduled EDR Contact: 10/17/2016
Data Release Frequency: Varies

SEMS: Superfund Enterprise Management System

SEMS (Superfund Enterprise Management System) tracks hazardous waste sites, potentially hazardous waste sites, and remedial activities performed in support of EPA's Superfund Program across the United States. The list was formerly know as CERCLIS, renamed to SEMS by the EPA in 2015. The list contains data on potentially hazardous waste sites that have been reported to the USEPA by states, municipalities, private companies and private persons, pursuant to Section 103 of the Comprehensive Environmental Response, Compensation, and Liability Act (CERCLA). This dataset also contains sites which are either proposed to or on the National Priorities List (NPL) and the sites which are in the screening and assessment phase for possible inclusion on the NPL.

Date of Government Version: 03/07/2016
Date Data Arrived at EDR: 04/05/2016
Date Made Active in Reports: 04/15/2016
Number of Days to Update: 10

Source: EPA
Telephone: 800-424-9346
Last EDR Contact: 07/22/2016
Next Scheduled EDR Contact: 10/31/2016
Data Release Frequency: Quarterly

Federal CERCLIS NFRAP site list

SEMS-ARCHIVE: Superfund Enterprise Management System Archive

SEMS-ARCHIVE (Superfund Enterprise Management System Archive) tracks sites that have no further interest under the Federal Superfund Program based on available information. The list was formerly known as the CERCLIS-NFRAP, renamed to SEMS ARCHIVE by the EPA in 2015. EPA may perform a minimal level of assessment work at a site while it is archived if site conditions change and/or new information becomes available. Archived sites have been removed and archived from the inventory of SEMS sites. Archived status indicates that, to the best of EPA's knowledge, assessment at a site has been completed and that EPA has determined no further steps will be taken to list the site on the National Priorities List (NPL), unless information indicates this decision was not appropriate or other considerations require a recommendation for listing at a later time. The decision does not necessarily mean that there is no hazard associated with a given site; it only means that. based upon available information, the location is not judged to be potential NPL site.

Date of Government Version: 03/07/2016
Date Data Arrived at EDR: 04/05/2016
Date Made Active in Reports: 04/15/2016
Number of Days to Update: 10

Source: EPA
Telephone: 800-424-9346
Last EDR Contact: 07/22/2016
Next Scheduled EDR Contact: 10/31/2016
Data Release Frequency: Quarterly

Federal RCRA CORRACTS facilities list

CORRACTS: Corrective Action Report

CORRACTS identifies hazardous waste handlers with RCRA corrective action activity.

Date of Government Version: 06/27/2016
Date Data Arrived at EDR: 06/30/2016
Date Made Active in Reports: 09/02/2016
Number of Days to Update: 64

Source: EPA
Telephone: 800-424-9346
Last EDR Contact: 06/30/2016
Next Scheduled EDR Contact: 10/10/2016
Data Release Frequency: Quarterly

Federal RCRA non-CORRACTS TSD facilities list

RCRA-TSDF: RCRA - Treatment, Storage and Disposal

RCRAInfo is EPA's comprehensive information system, providing access to data supporting the Resource Conservation and Recovery Act (RCRA) of 1976 and the Hazardous and Solid Waste Amendments (HSWA) of 1984. The database includes selective information on sites which generate, transport, store, treat and/or dispose of hazardous waste as defined by the Resource Conservation and Recovery Act (RCRA). Transporters are individuals or entities that move hazardous waste from the generator offsite to a facility that can recycle, treat, store, or dispose of the waste. TSDFs treat, store, or dispose of the waste.

Date of Government Version: 06/21/2016
Date Data Arrived at EDR: 06/30/2016
Date Made Active in Reports: 09/02/2016
Number of Days to Update: 64

Source: Environmental Protection Agency
Telephone: (415) 495-8895
Last EDR Contact: 06/30/2016
Next Scheduled EDR Contact: 10/17/2016
Data Release Frequency: Quarterly

Federal RCRA generators list

RCRA-LQG: RCRA - Large Quantity Generators

RCRAInfo is EPA's comprehensive information system, providing access to data supporting the Resource Conservation and Recovery Act (RCRA) of 1976 and the Hazardous and Solid Waste Amendments (HSWA) of 1984. The database includes selective information on sites which generate, transport, store, treat and/or dispose of hazardous waste as defined by the Resource Conservation and Recovery Act (RCRA). Large quantity generators (LQGs) generate over 1,000 kilograms (kg) of hazardous waste, or over 1 kg of acutely hazardous waste per month.

Date of Government Version: 06/21/2016
Date Data Arrived at EDR: 06/30/2016
Date Made Active in Reports: 09/02/2016
Number of Days to Update: 64

Source: Environmental Protection Agency
Telephone: (415) 495-8895
Last EDR Contact: 06/30/2016
Next Scheduled EDR Contact: 10/17/2016
Data Release Frequency: Quarterly

RCRA-SQG: RCRA - Small Quantity Generators

RCRAInfo is EPA's comprehensive information system, providing access to data supporting the Resource Conservation and Recovery Act (RCRA) of 1976 and the Hazardous and Solid Waste Amendments (HSWA) of 1984. The database includes selective information on sites which generate, transport, store, treat and/or dispose of hazardous waste as defined by the Resource Conservation and Recovery Act (RCRA). Small quantity generators (SQGs) generate between 100 kg and 1,000 kg of hazardous waste per month.

Date of Government Version: 06/21/2016
Date Data Arrived at EDR: 06/30/2016
Date Made Active in Reports: 09/02/2016
Number of Days to Update: 64

Source: Environmental Protection Agency
Telephone: (415) 495-8895
Last EDR Contact: 06/30/2016
Next Scheduled EDR Contact: 10/17/2016
Data Release Frequency: Quarterly

RCRA-CESQG: RCRA - Conditionally Exempt Small Quantity Generators

RCRAInfo is EPA's comprehensive information system, providing access to data supporting the Resource Conservation and Recovery Act (RCRA) of 1976 and the Hazardous and Solid Waste Amendments (HSWA) of 1984. The database includes selective information on sites which generate, transport, store, treat and/or dispose of hazardous waste as defined by the Resource Conservation and Recovery Act (RCRA). Conditionally exempt small quantity generators (CESQGs) generate less than 100 kg of hazardous waste, or less than 1 kg of acutely hazardous waste per month.

Date of Government Version: 06/21/2016
Date Data Arrived at EDR: 06/30/2016
Date Made Active in Reports: 09/02/2016
Number of Days to Update: 64

Source: Environmental Protection Agency
Telephone: (415) 495-8895
Last EDR Contact: 06/30/2016
Next Scheduled EDR Contact: 10/17/2016
Data Release Frequency: Varies

Federal institutional controls / engineering controls registries

LUCIS: Land Use Control Information System

LUCIS contains records of land use control information pertaining to the former Navy Base Realignment and Closure properties.

Date of Government Version: 05/28/2015
Date Data Arrived at EDR: 05/29/2015
Date Made Active in Reports: 06/11/2015
Number of Days to Update: 13

Source: Department of the Navy
Telephone: 843-820-7326
Last EDR Contact: 08/12/2016
Next Scheduled EDR Contact: 11/28/2016
Data Release Frequency: Varies

US ENG CONTROLS: Engineering Controls Sites List

A listing of sites with engineering controls in place. Engineering controls include various forms of caps, building foundations, liners, and treatment methods to create pathway elimination for regulated substances to enter environmental media or effect human health.

Date of Government Version: 05/09/2016
Date Data Arrived at EDR: 06/01/2016
Date Made Active in Reports: 09/02/2016
Number of Days to Update: 93

Source: Environmental Protection Agency
Telephone: 703-603-0695
Last EDR Contact: 08/31/2016
Next Scheduled EDR Contact: 12/12/2016
Data Release Frequency: Varies

US INST CONTROL: Sites with Institutional Controls

A listing of sites with institutional controls in place. Institutional controls include administrative measures, such as groundwater use restrictions, construction restrictions, property use restrictions, and post remediation care requirements intended to prevent exposure to contaminants remaining on site. Deed restrictions are generally required as part of the institutional controls.

Date of Government Version: 05/09/2016
Date Data Arrived at EDR: 06/01/2016
Date Made Active in Reports: 09/02/2016
Number of Days to Update: 93

Source: Environmental Protection Agency
Telephone: 703-603-0695
Last EDR Contact: 08/31/2016
Next Scheduled EDR Contact: 12/12/2016
Data Release Frequency: Varies

Federal ERNS list

ERNS: Emergency Response Notification System

Emergency Response Notification System. ERNS records and stores information on reported releases of oil and hazardous substances.

Date of Government Version: 03/28/2016
Date Data Arrived at EDR: 03/30/2016
Date Made Active in Reports: 05/20/2016
Number of Days to Update: 51

Source: National Response Center, United States Coast Guard
Telephone: 202-267-2180
Last EDR Contact: 06/28/2016
Next Scheduled EDR Contact: 10/10/2016
Data Release Frequency: Annually

State- and tribal - equivalent NPL

RESPONSE: State Response Sites

Identifies confirmed release sites where DTSC is involved in remediation, either in a lead or oversight capacity. These confirmed release sites are generally high-priority and high potential risk.

Date of Government Version: 05/02/2016
Date Data Arrived at EDR: 05/04/2016
Date Made Active in Reports: 06/21/2016
Number of Days to Update: 48

Source: Department of Toxic Substances Control
Telephone: 916-323-3400
Last EDR Contact: 08/02/2016
Next Scheduled EDR Contact: 11/14/2016
Data Release Frequency: Quarterly

State- and tribal - equivalent CERCLIS

ENVIROSTOR: EnviroStor Database

The Department of Toxic Substances Control's (DTSC's) Site Mitigation and Brownfields Reuse Program's (SMBRP's) EnviroStor database identifes sites that have known contamination or sites for which there may be reasons to investigate further. The database includes the following site types: Federal Superfund sites (National Priorities List (NPL)); State Response, including Military Facilities and State Superfund; Voluntary Cleanup; and School sites. EnviroStor provides similar information to the information that was available in CalSites, and provides additional site information, including, but not limited to, identification of formerly-contaminated properties that have been released for reuse, properties where environmental deed restrictions have been recorded to prevent inappropriate land uses, and risk characterization information that is used to assess potential impacts to public health and the environment at contaminated sites.

Date of Government Version: 05/02/2016
Date Data Arrived at EDR: 05/04/2016
Date Made Active in Reports: 06/21/2016
Number of Days to Update: 48

Source: Department of Toxic Substances Control
Telephone: 916-323-3400
Last EDR Contact: 08/02/2016
Next Scheduled EDR Contact: 11/14/2016
Data Release Frequency: Quarterly

State and tribal landfill and/or solid waste disposal site lists

SWF/LF (SWIS): Solid Waste Information System

Active, Closed and Inactive Landfills. SWF/LF records typically contain an inve ntory of solid waste disposal facilities or landfills. These may be active or i nactive facilities or open dumps that failed to meet RCRA Section 4004 criteria for solid waste landfills or disposal sites.

Date of Government Version: 05/16/2016
Date Data Arrived at EDR: 05/18/2016
Date Made Active in Reports: 06/21/2016
Number of Days to Update: 34

Source: Department of Resources Recycling and Recovery
Telephone: 916-341-6320
Last EDR Contact: 08/16/2016
Next Scheduled EDR Contact: 11/28/2016
Data Release Frequency: Quarterly

State and tribal leaking storage tank lists

LUST REG 5: Leaking Underground Storage Tank Database

Leaking Underground Storage Tank locations. Alameda, Alpine, Amador, Butte, Colusa, Contra Costa, Calveras, El Dorado, Fresno, Glenn, Kern, Kings, Lake, Lassen, Madera, Mariposa, Merced, Modoc, Napa, Nevada, Placer, Plumas, Sacramento, San Joaquin, Shasta, Solano, Stanislaus, Sutter, Tehama, Tulare, Tuolumne, Yolo, Yuba counties.

Date of Government Version: 07/01/2008
Date Data Arrived at EDR: 07/22/2008
Date Made Active in Reports: 07/31/2008
Number of Days to Update: 9

Source: California Regional Water Quality Control Board Central Valley Region (5)
Telephone: 916-464-4834
Last EDR Contact: 07/01/2011
Next Scheduled EDR Contact: 10/17/2011
Data Release Frequency: No Update Planned

LUST REG 9: Leaking Underground Storage Tank Report

Orange, Riverside, San Diego counties. For more current information, please refer to the State Water Resources Control Board's LUST database.

Date of Government Version: 03/01/2001
Date Data Arrived at EDR: 04/23/2001
Date Made Active in Reports: 05/21/2001
Number of Days to Update: 28

Source: California Regional Water Quality Control Board San Diego Region (9)
Telephone: 858-637-5595
Last EDR Contact: 09/26/2011
Next Scheduled EDR Contact: 01/09/2012
Data Release Frequency: No Update Planned

LUST REG 8: Leaking Underground Storage Tanks

California Regional Water Quality Control Board Santa Ana Region (8). For more current information, please refer to the State Water Resources Control Board's LUST database.

Date of Government Version: 02/14/2005
Date Data Arrived at EDR: 02/15/2005
Date Made Active in Reports: 03/28/2005
Number of Days to Update: 41

Source: California Regional Water Quality Control Board Santa Ana Region (8)
Telephone: 909-782-4496
Last EDR Contact: 08/15/2011
Next Scheduled EDR Contact: 11/28/2011
Data Release Frequency: Varies

LUST REG 7: Leaking Underground Storage Tank Case Listing

Leaking Underground Storage Tank locations. Imperial, Riverside, San Diego, Santa Barbara counties.

Date of Government Version: 02/26/2004
Date Data Arrived at EDR: 02/26/2004
Date Made Active in Reports: 03/24/2004
Number of Days to Update: 27

Source: California Regional Water Quality Control Board Colorado River Basin Region (7)
Telephone: 760-776-8943
Last EDR Contact: 08/01/2011
Next Scheduled EDR Contact: 11/14/2011
Data Release Frequency: No Update Planned

LUST REG 6V: Leaking Underground Storage Tank Case Listing

Leaking Underground Storage Tank locations. Inyo, Kern, Los Angeles, Mono, San Bernardino counties.

Date of Government Version: 06/07/2005
Date Data Arrived at EDR: 06/07/2005
Date Made Active in Reports: 06/29/2005
Number of Days to Update: 22

Source: California Regional Water Quality Control Board Victorville Branch Office (6)
Telephone: 760-241-7365
Last EDR Contact: 09/12/2011
Next Scheduled EDR Contact: 12/26/2011
Data Release Frequency: No Update Planned

LUST REG 6L: Leaking Underground Storage Tank Case Listing

For more current information, please refer to the State Water Resources Control Board's LUST database.

Date of Government Version: 09/09/2003
Date Data Arrived at EDR: 09/10/2003
Date Made Active in Reports: 10/07/2003
Number of Days to Update: 27

Source: California Regional Water Quality Control Board Lahontan Region (6)
Telephone: 530-542-5572
Last EDR Contact: 09/12/2011
Next Scheduled EDR Contact: 12/26/2011
Data Release Frequency: No Update Planned

LUST: Geotracker's Leaking Underground Fuel Tank Report

Leaking Underground Storage Tank Incident Reports. LUST records contain an inventory of reported leaking underground storage tank incidents. Not all states maintain these records, and the information stored varies by state. For more information on a particular leaking underground storage tank sites, please contact the appropriate regulatory agency.

Date of Government Version: 06/13/2016
Date Data Arrived at EDR: 06/14/2016
Date Made Active in Reports: 08/09/2016
Number of Days to Update: 56

Source: State Water Resources Control Board
Telephone: see region list
Last EDR Contact: 06/14/2016
Next Scheduled EDR Contact: 09/26/2016
Data Release Frequency: Quarterly

LUST REG 4: Underground Storage Tank Leak List

Los Angeles, Ventura counties. For more current information, please refer to the State Water Resources Control Board's LUST database.

Date of Government Version: 09/07/2004
Date Data Arrived at EDR: 09/07/2004
Date Made Active in Reports: 10/12/2004
Number of Days to Update: 35

Source: California Regional Water Quality Control Board Los Angeles Region (4)
Telephone: 213-576-6710
Last EDR Contact: 09/06/2011
Next Scheduled EDR Contact: 12/19/2011
Data Release Frequency: No Update Planned

LUST REG 3: Leaking Underground Storage Tank Database

Leaking Underground Storage Tank locations. Monterey, San Benito, San Luis Obispo, Santa Barbara, Santa Cruz counties.

Date of Government Version: 05/19/2003
Date Data Arrived at EDR: 05/19/2003
Date Made Active in Reports: 06/02/2003
Number of Days to Update: 14

Source: California Regional Water Quality Control Board Central Coast Region (3)
Telephone: 805-542-4786
Last EDR Contact: 07/18/2011
Next Scheduled EDR Contact: 10/31/2011
Data Release Frequency: No Update Planned

LUST REG 2: Fuel Leak List

Leaking Underground Storage Tank locations. Alameda, Contra Costa, Marin, Napa, San Francisco, San Mateo, Santa Clara, Solano, Sonoma counties.

Date of Government Version: 09/30/2004
Date Data Arrived at EDR: 10/20/2004
Date Made Active in Reports: 11/19/2004
Number of Days to Update: 30

Source: California Regional Water Quality Control Board San Francisco Bay Region (2)
Telephone: 510-622-2433
Last EDR Contact: 09/19/2011
Next Scheduled EDR Contact: 01/02/2012
Data Release Frequency: Quarterly

LUST REG 1: Active Toxic Site Investigation

Del Norte, Humboldt, Lake, Mendocino, Modoc, Siskiyou, Sonoma, Trinity counties. For more current information, please refer to the State Water Resources Control Board's LUST database.

Date of Government Version: 02/01/2001
Date Data Arrived at EDR: 02/28/2001
Date Made Active in Reports: 03/29/2001
Number of Days to Update: 29

Source: California Regional Water Quality Control Board North Coast (1)
Telephone: 707-570-3769
Last EDR Contact: 08/01/2011
Next Scheduled EDR Contact: 11/14/2011
Data Release Frequency: No Update Planned

INDIAN LUST R6: Leaking Underground Storage Tanks on Indian Land

LUSTs on Indian land in New Mexico and Oklahoma.

Date of Government Version: 12/11/2015
Date Data Arrived at EDR: 02/19/2016
Date Made Active in Reports: 06/03/2016
Number of Days to Update: 105

Source: EPA Region 6
Telephone: 214-665-6597
Last EDR Contact: 07/27/2016
Next Scheduled EDR Contact: 11/07/2016
Data Release Frequency: Varies

INDIAN LUST R7: Leaking Underground Storage Tanks on Indian Land

LUSTs on Indian land in Iowa, Kansas, and Nebraska

Date of Government Version: 10/09/2015
Date Data Arrived at EDR: 02/12/2016
Date Made Active in Reports: 06/03/2016
Number of Days to Update: 112

Source: EPA Region 7
Telephone: 913-551-7003
Last EDR Contact: 07/27/2016
Next Scheduled EDR Contact: 11/07/2016
Data Release Frequency: Varies

INDIAN LUST R8: Leaking Underground Storage Tanks on Indian Land
LUSTs on Indian land in Colorado, Montana, North Dakota, South Dakota, Utah and Wyoming.

Date of Government Version: 10/13/2015
Date Data Arrived at EDR: 10/23/2015
Date Made Active in Reports: 02/18/2016
Number of Days to Update: 118
Source: EPA Region 8
Telephone: 303-312-6271
Last EDR Contact: 07/27/2016
Next Scheduled EDR Contact: 11/07/2016
Data Release Frequency: Quarterly

INDIAN LUST R9: Leaking Underground Storage Tanks on Indian Land
LUSTs on Indian land in Arizona, California, New Mexico and Nevada

Date of Government Version: 02/25/2016
Date Data Arrived at EDR: 04/27/2016
Date Made Active in Reports: 06/03/2016
Number of Days to Update: 37
Source: Environmental Protection Agency
Telephone: 415-972-3372
Last EDR Contact: 07/27/2016
Next Scheduled EDR Contact: 11/07/2016
Data Release Frequency: Quarterly

INDIAN LUST R10: Leaking Underground Storage Tanks on Indian Land
LUSTs on Indian land in Alaska, Idaho, Oregon and Washington.

Date of Government Version: 01/07/2016
Date Data Arrived at EDR: 01/08/2016
Date Made Active in Reports: 02/18/2016
Number of Days to Update: 41
Source: EPA Region 10
Telephone: 206-553-2857
Last EDR Contact: 07/27/2016
Next Scheduled EDR Contact: 11/07/2016
Data Release Frequency: Quarterly

INDIAN LUST R1: Leaking Underground Storage Tanks on Indian Land
A listing of leaking underground storage tank locations on Indian Land.

Date of Government Version: 10/27/2015
Date Data Arrived at EDR: 10/29/2015
Date Made Active in Reports: 01/04/2016
Number of Days to Update: 67
Source: EPA Region 1
Telephone: 617-918-1313
Last EDR Contact: 07/29/2016
Next Scheduled EDR Contact: 11/07/2016
Data Release Frequency: Varies

INDIAN LUST R5: Leaking Underground Storage Tanks on Indian Land
Leaking underground storage tanks located on Indian Land in Michigan, Minnesota and Wisconsin.

Date of Government Version: 02/17/2016
Date Data Arrived at EDR: 04/27/2016
Date Made Active in Reports: 06/03/2016
Number of Days to Update: 37
Source: EPA, Region 5
Telephone: 312-886-7439
Last EDR Contact: 07/27/2016
Next Scheduled EDR Contact: 11/07/2016
Data Release Frequency: Varies

INDIAN LUST R4: Leaking Underground Storage Tanks on Indian Land
LUSTs on Indian land in Florida, Mississippi and North Carolina.

Date of Government Version: 02/05/2016
Date Data Arrived at EDR: 04/29/2016
Date Made Active in Reports: 06/03/2016
Number of Days to Update: 35
Source: EPA Region 4
Telephone: 404-562-8677
Last EDR Contact: 07/26/2016
Next Scheduled EDR Contact: 11/07/2016
Data Release Frequency: Semi-Annually

SLIC: Statewide SLIC Cases
The SLIC (Spills, Leaks, Investigations and Cleanup) program is designed to protect and restore water quality from spills, leaks, and similar discharges.

Date of Government Version: 06/13/2016
Date Data Arrived at EDR: 06/14/2016
Date Made Active in Reports: 08/09/2016
Number of Days to Update: 56
Source: State Water Resources Control Board
Telephone: 866-480-1028
Last EDR Contact: 06/14/2016
Next Scheduled EDR Contact: 09/26/2016
Data Release Frequency: Varies

SLIC REG 1: Active Toxic Site Investigations
The SLIC (Spills, Leaks, Investigations and Cleanup) program is designed to protect and restore water quality from spills, leaks, and similar discharges.

Date of Government Version: 04/03/2003
Date Data Arrived at EDR: 04/07/2003
Date Made Active in Reports: 04/25/2003
Number of Days to Update: 18

Source: California Regional Water Quality Control Board, North Coast Region (1)
Telephone: 707-576-2220
Last EDR Contact: 08/01/2011
Next Scheduled EDR Contact: 11/14/2011
Data Release Frequency: No Update Planned

SLIC REG 2: Spills, Leaks, Investigation & Cleanup Cost Recovery Listing
The SLIC (Spills, Leaks, Investigations and Cleanup) program is designed to protect and restore water quality from spills, leaks, and similar discharges.

Date of Government Version: 09/30/2004
Date Data Arrived at EDR: 10/20/2004
Date Made Active in Reports: 11/19/2004
Number of Days to Update: 30

Source: Regional Water Quality Control Board San Francisco Bay Region (2)
Telephone: 510-286-0457
Last EDR Contact: 09/19/2011
Next Scheduled EDR Contact: 01/02/2012
Data Release Frequency: Quarterly

SLIC REG 3: Spills, Leaks, Investigation & Cleanup Cost Recovery Listing
The SLIC (Spills, Leaks, Investigations and Cleanup) program is designed to protect and restore water quality from spills, leaks, and similar discharges.

Date of Government Version: 05/18/2006
Date Data Arrived at EDR: 05/18/2006
Date Made Active in Reports: 06/15/2006
Number of Days to Update: 28

Source: California Regional Water Quality Control Board Central Coast Region (3)
Telephone: 805-549-3147
Last EDR Contact: 07/18/2011
Next Scheduled EDR Contact: 10/31/2011
Data Release Frequency: Semi-Annually

SLIC REG 4: Spills, Leaks, Investigation & Cleanup Cost Recovery Listing
The SLIC (Spills, Leaks, Investigations and Cleanup) program is designed to protect and restore water quality from spills, leaks, and similar discharges.

Date of Government Version: 11/17/2004
Date Data Arrived at EDR: 11/18/2004
Date Made Active in Reports: 01/04/2005
Number of Days to Update: 47

Source: Region Water Quality Control Board Los Angeles Region (4)
Telephone: 213-576-6600
Last EDR Contact: 07/01/2011
Next Scheduled EDR Contact: 10/17/2011
Data Release Frequency: Varies

SLIC REG 5: Spills, Leaks, Investigation & Cleanup Cost Recovery Listing
The SLIC (Spills, Leaks, Investigations and Cleanup) program is designed to protect and restore water quality from spills, leaks, and similar discharges.

Date of Government Version: 04/01/2005
Date Data Arrived at EDR: 04/05/2005
Date Made Active in Reports: 04/21/2005
Number of Days to Update: 16

Source: Regional Water Quality Control Board Central Valley Region (5)
Telephone: 916-464-3291
Last EDR Contact: 09/12/2011
Next Scheduled EDR Contact: 12/26/2011
Data Release Frequency: Semi-Annually

SLIC REG 6V: Spills, Leaks, Investigation & Cleanup Cost Recovery Listing
The SLIC (Spills, Leaks, Investigations and Cleanup) program is designed to protect and restore water quality from spills, leaks, and similar discharges.

Date of Government Version: 05/24/2005
Date Data Arrived at EDR: 05/25/2005
Date Made Active in Reports: 06/16/2005
Number of Days to Update: 22

Source: Regional Water Quality Control Board, Victorville Branch
Telephone: 619-241-6583
Last EDR Contact: 08/15/2011
Next Scheduled EDR Contact: 11/28/2011
Data Release Frequency: Semi-Annually

SLIC REG 6L: SLIC Sites
The SLIC (Spills, Leaks, Investigations and Cleanup) program is designed to protect and restore water quality from spills, leaks, and similar discharges.

Date of Government Version: 09/07/2004
Date Data Arrived at EDR: 09/07/2004
Date Made Active in Reports: 10/12/2004
Number of Days to Update: 35
Source: California Regional Water Quality Control Board, Lahontan Region
Telephone: 530-542-5574
Last EDR Contact: 08/15/2011
Next Scheduled EDR Contact: 11/28/2011
Data Release Frequency: No Update Planned

SLIC REG 7: SLIC List
The SLIC (Spills, Leaks, Investigations and Cleanup) program is designed to protect and restore water quality from spills, leaks, and similar discharges.

Date of Government Version: 11/24/2004
Date Data Arrived at EDR: 11/29/2004
Date Made Active in Reports: 01/04/2005
Number of Days to Update: 36
Source: California Regional Quality Control Board, Colorado River Basin Region
Telephone: 760-346-7491
Last EDR Contact: 08/01/2011
Next Scheduled EDR Contact: 11/14/2011
Data Release Frequency: No Update Planned

SLIC REG 8: Spills, Leaks, Investigation & Cleanup Cost Recovery Listing
The SLIC (Spills, Leaks, Investigations and Cleanup) program is designed to protect and restore water quality from spills, leaks, and similar discharges.

Date of Government Version: 04/03/2008
Date Data Arrived at EDR: 04/03/2008
Date Made Active in Reports: 04/14/2008
Number of Days to Update: 11
Source: California Region Water Quality Control Board Santa Ana Region (8)
Telephone: 951-782-3298
Last EDR Contact: 09/12/2011
Next Scheduled EDR Contact: 12/26/2011
Data Release Frequency: Semi-Annually

SLIC REG 9: Spills, Leaks, Investigation & Cleanup Cost Recovery Listing
The SLIC (Spills, Leaks, Investigations and Cleanup) program is designed to protect and restore water quality from spills, leaks, and similar discharges.

Date of Government Version: 09/10/2007
Date Data Arrived at EDR: 09/11/2007
Date Made Active in Reports: 09/28/2007
Number of Days to Update: 17
Source: California Regional Water Quality Control Board San Diego Region (9)
Telephone: 858-467-2980
Last EDR Contact: 08/08/2011
Next Scheduled EDR Contact: 11/21/2011
Data Release Frequency: Annually

State and tribal registered storage tank lists

FEMA UST: Underground Storage Tank Listing
A listing of all FEMA owned underground storage tanks.

Date of Government Version: 01/01/2010
Date Data Arrived at EDR: 02/16/2010
Date Made Active in Reports: 04/12/2010
Number of Days to Update: 55
Source: FEMA
Telephone: 202-646-5797
Last EDR Contact: 07/07/2016
Next Scheduled EDR Contact: 10/24/2016
Data Release Frequency: Varies

UST: Active UST Facilities
Active UST facilities gathered from the local regulatory agencies

Date of Government Version: 06/13/2016
Date Data Arrived at EDR: 06/14/2016
Date Made Active in Reports: 08/08/2016
Number of Days to Update: 55
Source: SWRCB
Telephone: 916-341-5851
Last EDR Contact: 06/14/2016
Next Scheduled EDR Contact: 09/26/2016
Data Release Frequency: Semi-Annually

AST: Aboveground Petroleum Storage Tank Facilities
A listing of aboveground storage tank petroleum storage tank locations.

Date of Government Version: 08/01/2009
Date Data Arrived at EDR: 09/10/2009
Date Made Active in Reports: 10/01/2009
Number of Days to Update: 21

Source: California Environmental Protection Agency
Telephone: 916-327-5092
Last EDR Contact: 07/07/2016
Next Scheduled EDR Contact: 10/10/2016
Data Release Frequency: Quarterly

INDIAN UST R10: Underground Storage Tanks on Indian Land
The Indian Underground Storage Tank (UST) database provides information about underground storage tanks on Indian land in EPA Region 10 (Alaska, Idaho, Oregon, Washington, and Tribal Nations).

Date of Government Version: 01/07/2016
Date Data Arrived at EDR: 01/08/2016
Date Made Active in Reports: 02/18/2016
Number of Days to Update: 41

Source: EPA Region 10
Telephone: 206-553-2857
Last EDR Contact: 07/27/2016
Next Scheduled EDR Contact: 11/07/2016
Data Release Frequency: Quarterly

INDIAN UST R9: Underground Storage Tanks on Indian Land
The Indian Underground Storage Tank (UST) database provides information about underground storage tanks on Indian land in EPA Region 9 (Arizona, California, Hawaii, Nevada, the Pacific Islands, and Tribal Nations).

Date of Government Version: 02/25/2016
Date Data Arrived at EDR: 04/27/2016
Date Made Active in Reports: 06/03/2016
Number of Days to Update: 37

Source: EPA Region 9
Telephone: 415-972-3368
Last EDR Contact: 07/27/2016
Next Scheduled EDR Contact: 11/07/2016
Data Release Frequency: Quarterly

INDIAN UST R8: Underground Storage Tanks on Indian Land
The Indian Underground Storage Tank (UST) database provides information about underground storage tanks on Indian land in EPA Region 8 (Colorado, Montana, North Dakota, South Dakota, Utah, Wyoming and 27 Tribal Nations).

Date of Government Version: 01/26/2016
Date Data Arrived at EDR: 02/05/2016
Date Made Active in Reports: 06/03/2016
Number of Days to Update: 119

Source: EPA Region 8
Telephone: 303-312-6137
Last EDR Contact: 07/27/2016
Next Scheduled EDR Contact: 11/07/2016
Data Release Frequency: Quarterly

INDIAN UST R7: Underground Storage Tanks on Indian Land
The Indian Underground Storage Tank (UST) database provides information about underground storage tanks on Indian land in EPA Region 7 (Iowa, Kansas, Missouri, Nebraska, and 9 Tribal Nations).

Date of Government Version: 09/23/2014
Date Data Arrived at EDR: 11/25/2014
Date Made Active in Reports: 01/29/2015
Number of Days to Update: 65

Source: EPA Region 7
Telephone: 913-551-7003
Last EDR Contact: 07/27/2016
Next Scheduled EDR Contact: 11/07/2016
Data Release Frequency: Varies

INDIAN UST R1: Underground Storage Tanks on Indian Land
The Indian Underground Storage Tank (UST) database provides information about underground storage tanks on Indian land in EPA Region 1 (Connecticut, Maine, Massachusetts, New Hampshire, Rhode Island, Vermont and ten Tribal Nations).

Date of Government Version: 10/20/2015
Date Data Arrived at EDR: 10/29/2015
Date Made Active in Reports: 01/04/2016
Number of Days to Update: 67

Source: EPA, Region 1
Telephone: 617-918-1313
Last EDR Contact: 07/29/2016
Next Scheduled EDR Contact: 11/07/2016
Data Release Frequency: Varies

INDIAN UST R4: Underground Storage Tanks on Indian Land

The Indian Underground Storage Tank (UST) database provides information about underground storage tanks on Indian land in EPA Region 4 (Alabama, Florida, Georgia, Kentucky, Mississippi, North Carolina, South Carolina, Tennessee and Tribal Nations)

Date of Government Version: 02/05/2016
Date Data Arrived at EDR: 04/29/2016
Date Made Active in Reports: 06/03/2016
Number of Days to Update: 35

Source: EPA Region 4
Telephone: 404-562-9424
Last EDR Contact: 07/26/2016
Next Scheduled EDR Contact: 11/07/2016
Data Release Frequency: Semi-Annually

INDIAN UST R5: Underground Storage Tanks on Indian Land

The Indian Underground Storage Tank (UST) database provides information about underground storage tanks on Indian land in EPA Region 5 (Michigan, Minnesota and Wisconsin and Tribal Nations).

Date of Government Version: 11/05/2015
Date Data Arrived at EDR: 11/13/2015
Date Made Active in Reports: 01/04/2016
Number of Days to Update: 52

Source: EPA Region 5
Telephone: 312-886-6136
Last EDR Contact: 07/27/2016
Next Scheduled EDR Contact: 11/07/2016
Data Release Frequency: Varies

INDIAN UST R6: Underground Storage Tanks on Indian Land

The Indian Underground Storage Tank (UST) database provides information about underground storage tanks on Indian land in EPA Region 6 (Louisiana, Arkansas, Oklahoma, New Mexico, Texas and 65 Tribes).

Date of Government Version: 12/03/2015
Date Data Arrived at EDR: 02/04/2016
Date Made Active in Reports: 06/03/2016
Number of Days to Update: 120

Source: EPA Region 6
Telephone: 214-665-7591
Last EDR Contact: 07/27/2016
Next Scheduled EDR Contact: 11/07/2016
Data Release Frequency: Semi-Annually

State and tribal voluntary cleanup sites

INDIAN VCP R7: Voluntary Cleanup Priority Lisitng

A listing of voluntary cleanup priority sites located on Indian Land located in Region 7.

Date of Government Version: 03/20/2008
Date Data Arrived at EDR: 04/22/2008
Date Made Active in Reports: 05/19/2008
Number of Days to Update: 27

Source: EPA, Region 7
Telephone: 913-551-7365
Last EDR Contact: 04/20/2009
Next Scheduled EDR Contact: 07/20/2009
Data Release Frequency: Varies

INDIAN VCP R1: Voluntary Cleanup Priority Listing

A listing of voluntary cleanup priority sites located on Indian Land located in Region 1.

Date of Government Version: 07/27/2015
Date Data Arrived at EDR: 09/29/2015
Date Made Active in Reports: 02/18/2016
Number of Days to Update: 142

Source: EPA, Region 1
Telephone: 617-918-1102
Last EDR Contact: 07/01/2016
Next Scheduled EDR Contact: 10/10/2016
Data Release Frequency: Varies

VCP: Voluntary Cleanup Program Properties

Contains low threat level properties with either confirmed or unconfirmed releases and the project proponents have request that DTSC oversee investigation and/or cleanup activities and have agreed to provide coverage for DTSC's costs.

Date of Government Version: 05/02/2016
Date Data Arrived at EDR: 05/04/2016
Date Made Active in Reports: 06/21/2016
Number of Days to Update: 48

Source: Department of Toxic Substances Control
Telephone: 916-323-3400
Last EDR Contact: 08/02/2016
Next Scheduled EDR Contact: 11/14/2016
Data Release Frequency: Quarterly

State and tribal Brownfields sites

BROWNFIELDS: Considered Brownfieds Sites Listing
A listing of sites the SWRCB considers to be Brownfields since these are sites have come to them through the MOA Process.

Date of Government Version: 02/29/2016
Date Data Arrived at EDR: 03/07/2016
Date Made Active in Reports: 05/04/2016
Number of Days to Update: 58

Source: State Water Resources Control Board
Telephone: 916-323-7905
Last EDR Contact: 06/15/2016
Next Scheduled EDR Contact: 09/19/2016
Data Release Frequency: Varies

ADDITIONAL ENVIRONMENTAL RECORDS

Local Brownfield lists

US BROWNFIELDS: A Listing of Brownfields Sites
Brownfields are real property, the expansion, redevelopment, or reuse of which may be complicated by the presence or potential presence of a hazardous substance, pollutant, or contaminant. Cleaning up and reinvesting in these properties takes development pressures off of undeveloped, open land, and both improves and protects the environment. Assessment, Cleanup and Redevelopment Exchange System (ACRES) stores information reported by EPA Brownfields grant recipients on brownfields properties assessed or cleaned up with grant funding as well as information on Targeted Brownfields Assessments performed by EPA Regions. A listing of ACRES Brownfield sites is obtained from Cleanups in My Community. Cleanups in My Community provides information on Brownfields properties for which information is reported back to EPA, as well as areas served by Brownfields grant programs.

Date of Government Version: 06/21/2016
Date Data Arrived at EDR: 06/22/2016
Date Made Active in Reports: 09/02/2016
Number of Days to Update: 72

Source: Environmental Protection Agency
Telephone: 202-566-2777
Last EDR Contact: 06/22/2016
Next Scheduled EDR Contact: 10/03/2016
Data Release Frequency: Semi-Annually

Local Lists of Landfill / Solid Waste Disposal Sites

WMUDS/SWAT: Waste Management Unit Database
Waste Management Unit Database System. WMUDS is used by the State Water Resources Control Board staff and the Regional Water Quality Control Boards for program tracking and inventory of waste management units. WMUDS is composed of the following databases: Facility Information, Scheduled Inspections Information, Waste Management Unit Information, SWAT Program Information, SWAT Report Summary Information, SWAT Report Summary Data, Chapter 15 (formerly Subchapter 15) Information, Chapter 15 Monitoring Parameters, TPCA Program Information, RCRA Program Information, Closure Information, and Interested Parties Information.

Date of Government Version: 04/01/2000
Date Data Arrived at EDR: 04/10/2000
Date Made Active in Reports: 05/10/2000
Number of Days to Update: 30

Source: State Water Resources Control Board
Telephone: 916-227-4448
Last EDR Contact: 08/03/2016
Next Scheduled EDR Contact: 11/21/2016
Data Release Frequency: No Update Planned

SWRCY: Recycler Database
A listing of recycling facilities in California.

Date of Government Version: 06/13/2016
Date Data Arrived at EDR: 06/14/2016
Date Made Active in Reports: 08/09/2016
Number of Days to Update: 56

Source: Department of Conservation
Telephone: 916-323-3836
Last EDR Contact: 06/14/2016
Next Scheduled EDR Contact: 09/26/2016
Data Release Frequency: Quarterly

HAULERS: Registered Waste Tire Haulers Listing
A listing of registered waste tire haulers.

Date of Government Version: 06/16/2016
Date Data Arrived at EDR: 06/16/2016
Date Made Active in Reports: 08/09/2016
Number of Days to Update: 54
Source: Integrated Waste Management Board
Telephone: 916-341-6422
Last EDR Contact: 08/10/2016
Next Scheduled EDR Contact: 11/28/2016
Data Release Frequency: Varies

INDIAN ODI: Report on the Status of Open Dumps on Indian Lands
Location of open dumps on Indian land.

Date of Government Version: 12/31/1998
Date Data Arrived at EDR: 12/03/2007
Date Made Active in Reports: 01/24/2008
Number of Days to Update: 52
Source: Environmental Protection Agency
Telephone: 703-308-8245
Last EDR Contact: 08/05/2016
Next Scheduled EDR Contact: 11/14/2016
Data Release Frequency: Varies

ODI: Open Dump Inventory
An open dump is defined as a disposal facility that does not comply with one or more of the Part 257 or Part 258 Subtitle D Criteria.

Date of Government Version: 06/30/1985
Date Data Arrived at EDR: 08/09/2004
Date Made Active in Reports: 09/17/2004
Number of Days to Update: 39
Source: Environmental Protection Agency
Telephone: 800-424-9346
Last EDR Contact: 06/09/2004
Next Scheduled EDR Contact: N/A
Data Release Frequency: No Update Planned

DEBRIS REGION 9: Torres Martinez Reservation Illegal Dump Site Locations
A listing of illegal dump sites location on the Torres Martinez Indian Reservation located in eastern Riverside County and northern Imperial County, California.

Date of Government Version: 01/12/2009
Date Data Arrived at EDR: 05/07/2009
Date Made Active in Reports: 09/21/2009
Number of Days to Update: 137
Source: EPA, Region 9
Telephone: 415-947-4219
Last EDR Contact: 07/20/2016
Next Scheduled EDR Contact: 10/07/2016
Data Release Frequency: No Update Planned

Local Lists of Hazardous waste / Contaminated Sites

US HIST CDL: National Clandestine Laboratory Register
A listing of clandestine drug lab locations that have been removed from the DEAs National Clandestine Laboratory Register.

Date of Government Version: 05/04/2016
Date Data Arrived at EDR: 06/03/2016
Date Made Active in Reports: 07/13/2016
Number of Days to Update: 40
Source: Drug Enforcement Administration
Telephone: 202-307-1000
Last EDR Contact: 05/31/2016
Next Scheduled EDR Contact: 06/13/2016
Data Release Frequency: No Update Planned

HIST CAL-SITES: Calsites Database
The Calsites database contains potential or confirmed hazardous substance release properties. In 1996, California EPA reevaluated and significantly reduced the number of sites in the Calsites database. No longer updated by the state agency. It has been replaced by ENVIROSTOR.

Date of Government Version: 08/08/2005
Date Data Arrived at EDR: 08/03/2006
Date Made Active in Reports: 08/24/2006
Number of Days to Update: 21
Source: Department of Toxic Substance Control
Telephone: 916-323-3400
Last EDR Contact: 02/23/2009
Next Scheduled EDR Contact: 05/25/2009
Data Release Frequency: No Update Planned

SCH: School Property Evaluation Program
This category contains proposed and existing school sites that are being evaluated by DTSC for possible hazardous materials contamination. In some cases, these properties may be listed in the CalSites category depending on the level of threat to public health and safety or the environment they pose.

Date of Government Version: 05/02/2016
Date Data Arrived at EDR: 05/04/2016
Date Made Active in Reports: 06/21/2016
Number of Days to Update: 48

Source: Department of Toxic Substances Control
Telephone: 916-323-3400
Last EDR Contact: 08/02/2016
Next Scheduled EDR Contact: 11/14/2016
Data Release Frequency: Quarterly

CDL: Clandestine Drug Labs

A listing of drug lab locations. Listing of a location in this database does not indicate that any illegal drug lab materials were or were not present there, and does not constitute a determination that the location either requires or does not require additional cleanup work.

Date of Government Version: 12/31/2015
Date Data Arrived at EDR: 05/10/2016
Date Made Active in Reports: 06/17/2016
Number of Days to Update: 38

Source: Department of Toxic Substances Control
Telephone: 916-255-6504
Last EDR Contact: 08/15/2016
Next Scheduled EDR Contact: 10/24/2016
Data Release Frequency: Varies

TOXIC PITS: Toxic Pits Cleanup Act Sites

Toxic PITS Cleanup Act Sites. TOXIC PITS identifies sites suspected of containing hazardous substances where cleanup has not yet been completed.

Date of Government Version: 07/01/1995
Date Data Arrived at EDR: 08/30/1995
Date Made Active in Reports: 09/26/1995
Number of Days to Update: 27

Source: State Water Resources Control Board
Telephone: 916-227-4364
Last EDR Contact: 01/26/2009
Next Scheduled EDR Contact: 04/27/2009
Data Release Frequency: No Update Planned

US CDL: Clandestine Drug Labs

A listing of clandestine drug lab locations. The U.S. Department of Justice ("the Department") provides this web site as a public service. It contains addresses of some locations where law enforcement agencies reported they found chemicals or other items that indicated the presence of either clandestine drug laboratories or dumpsites. In most cases, the source of the entries is not the Department, and the Department has not verified the entry and does not guarantee its accuracy. Members of the public must verify the accuracy of all entries by, for example, contacting local law enforcement and local health departments.

Date of Government Version: 05/04/2016
Date Data Arrived at EDR: 06/03/2016
Date Made Active in Reports: 07/13/2016
Number of Days to Update: 40

Source: Drug Enforcement Administration
Telephone: 202-307-1000
Last EDR Contact: 08/31/2016
Next Scheduled EDR Contact: 12/12/2016
Data Release Frequency: Quarterly

Local Lists of Registered Storage Tanks

SWEEPS UST: SWEEPS UST Listing

Statewide Environmental Evaluation and Planning System. This underground storage tank listing was updated and maintained by a company contacted by the SWRCB in the early 1990's. The listing is no longer updated or maintained. The local agency is the contact for more information on a site on the SWEEPS list.

Date of Government Version: 06/01/1994
Date Data Arrived at EDR: 07/07/2005
Date Made Active in Reports: 08/11/2005
Number of Days to Update: 35

Source: State Water Resources Control Board
Telephone: N/A
Last EDR Contact: 06/03/2005
Next Scheduled EDR Contact: N/A
Data Release Frequency: No Update Planned

UST MENDOCINO: Mendocino County UST Database

A listing of underground storage tank locations in Mendocino County.

Date of Government Version: 06/07/2016
Date Data Arrived at EDR: 06/09/2016
Date Made Active in Reports: 06/23/2016
Number of Days to Update: 14

Source: Department of Public Health
Telephone: 707-463-4466
Last EDR Contact: 08/24/2016
Next Scheduled EDR Contact: 12/12/2016
Data Release Frequency: Annually

HIST UST: Hazardous Substance Storage Container Database

The Hazardous Substance Storage Container Database is a historical listing of UST sites. Refer to local/county source for current data.

Date of Government Version: 10/15/1990
Date Data Arrived at EDR: 01/25/1991
Date Made Active in Reports: 02/12/1991
Number of Days to Update: 18

Source: State Water Resources Control Board
Telephone: 916-341-5851
Last EDR Contact: 07/26/2001
Next Scheduled EDR Contact: N/A
Data Release Frequency: No Update Planned

CA FID UST: Facility Inventory Database

The Facility Inventory Database (FID) contains a historical listing of active and inactive underground storage tank locations from the State Water Resource Control Board. Refer to local/county source for current data.

Date of Government Version: 10/31/1994
Date Data Arrived at EDR: 09/05/1995
Date Made Active in Reports: 09/29/1995
Number of Days to Update: 24

Source: California Environmental Protection Agency
Telephone: 916-341-5851
Last EDR Contact: 12/28/1998
Next Scheduled EDR Contact: N/A
Data Release Frequency: No Update Planned

Local Land Records

LIENS: Environmental Liens Listing

A listing of property locations with environmental liens for California where DTSC is a lien holder.

Date of Government Version: 06/02/2016
Date Data Arrived at EDR: 06/07/2016
Date Made Active in Reports: 07/20/2016
Number of Days to Update: 43

Source: Department of Toxic Substances Control
Telephone: 916-323-3400
Last EDR Contact: 09/02/2016
Next Scheduled EDR Contact: 12/19/2016
Data Release Frequency: Varies

LIENS 2: CERCLA Lien Information

A Federal CERCLA ('Superfund') lien can exist by operation of law at any site or property at which EPA has spent Superfund monies. These monies are spent to investigate and address releases and threatened releases of contamination. CERCLIS provides information as to the identity of these sites and properties.

Date of Government Version: 02/18/2014
Date Data Arrived at EDR: 03/18/2014
Date Made Active in Reports: 04/24/2014
Number of Days to Update: 37

Source: Environmental Protection Agency
Telephone: 202-564-6023
Last EDR Contact: 07/29/2016
Next Scheduled EDR Contact: 11/07/2016
Data Release Frequency: Varies

DEED: Deed Restriction Listing

Site Mitigation and Brownfields Reuse Program Facility Sites with Deed Restrictions & Hazardous Waste Management Program Facility Sites with Deed / Land Use Restriction. The DTSC Site Mitigation and Brownfields Reuse Program (SMBRP) list includes sites cleaned up under the program's oversight and generally does not include current or former hazardous waste facilities that required a hazardous waste facility permit. The list represents deed restrictions that are active. Some sites have multiple deed restrictions. The DTSC Hazardous Waste Management Program (HWMP) has developed a list of current or former hazardous waste facilities that have a recorded land use restriction at the local county recorder's office. The land use restrictions on this list were required by the DTSC HWMP as a result of the presence of hazardous substances that remain on site after the facility (or part of the facility) has been closed or cleaned up. The types of land use restriction include deed notice, deed restriction, or a land use restriction that binds current and future owners.

Date of Government Version: 06/06/2016
Date Data Arrived at EDR: 06/07/2016
Date Made Active in Reports: 07/20/2016
Number of Days to Update: 43

Source: DTSC and SWRCB
Telephone: 916-323-3400
Last EDR Contact: 06/07/2016
Next Scheduled EDR Contact: 09/19/2016
Data Release Frequency: Semi-Annually

Records of Emergency Release Reports

HMIRS: Hazardous Materials Information Reporting System
Hazardous Materials Incident Report System. HMIRS contains hazardous material spill incidents reported to DOT.

Date of Government Version: 06/24/2015
Date Data Arrived at EDR: 06/26/2015
Date Made Active in Reports: 09/02/2015
Number of Days to Update: 68

Source: U.S. Department of Transportation
Telephone: 202-366-4555
Last EDR Contact: 06/28/2016
Next Scheduled EDR Contact: 10/10/2016
Data Release Frequency: Annually

CHMIRS: California Hazardous Material Incident Report System
California Hazardous Material Incident Reporting System. CHMIRS contains information on reported hazardous material incidents (accidental releases or spills).

Date of Government Version: 04/11/2016
Date Data Arrived at EDR: 04/27/2016
Date Made Active in Reports: 06/17/2016
Number of Days to Update: 51

Source: Office of Emergency Services
Telephone: 916-845-8400
Last EDR Contact: 07/26/2016
Next Scheduled EDR Contact: 11/07/2016
Data Release Frequency: Varies

LDS: Land Disposal Sites Listing
The Land Disposal program regulates of waste discharge to land for treatment, storage and disposal in waste management units.

Date of Government Version: 06/13/2016
Date Data Arrived at EDR: 06/14/2016
Date Made Active in Reports: 08/09/2016
Number of Days to Update: 56

Source: State Water Qualilty Control Board
Telephone: 866-480-1028
Last EDR Contact: 06/14/2016
Next Scheduled EDR Contact: 09/26/2016
Data Release Frequency: Quarterly

MCS: Military Cleanup Sites Listing
The State Water Resources Control Board and nine Regional Water Quality Control Boards partner with the Department of Defense (DoD) through the Defense and State Memorandum of Agreement (DSMOA) to oversee the investigation and remediation of water quality issues at military facilities.

Date of Government Version: 06/13/2016
Date Data Arrived at EDR: 06/14/2016
Date Made Active in Reports: 08/09/2016
Number of Days to Update: 56

Source: State Water Resources Control Board
Telephone: 866-480-1028
Last EDR Contact: 06/14/2016
Next Scheduled EDR Contact: 09/26/2016
Data Release Frequency: Quarterly

SPILLS 90: SPILLS90 data from FirstSearch
Spills 90 includes those spill and release records available exclusively from FirstSearch databases. Typically, they may include chemical, oil and/or hazardous substance spills recorded after 1990. Duplicate records that are already included in EDR incident and release records are not included in Spills 90.

Date of Government Version: 06/06/2012
Date Data Arrived at EDR: 01/03/2013
Date Made Active in Reports: 02/22/2013
Number of Days to Update: 50

Source: FirstSearch
Telephone: N/A
Last EDR Contact: 01/03/2013
Next Scheduled EDR Contact: N/A
Data Release Frequency: No Update Planned

Other Ascertainable Records

RCRA NonGen / NLR: RCRA - Non Generators / No Longer Regulated
RCRAInfo is EPA's comprehensive information system, providing access to data supporting the Resource Conservation and Recovery Act (RCRA) of 1976 and the Hazardous and Solid Waste Amendments (HSWA) of 1984. The database includes selective information on sites which generate, transport, store, treat and/or dispose of hazardous waste as defined by the Resource Conservation and Recovery Act (RCRA). Non-Generators do not presently generate hazardous waste.

Date of Government Version: 06/21/2016
Date Data Arrived at EDR: 06/30/2016
Date Made Active in Reports: 09/02/2016
Number of Days to Update: 64

Source: Environmental Protection Agency
Telephone: (415) 495-8895
Last EDR Contact: 06/30/2016
Next Scheduled EDR Contact: 10/17/2016
Data Release Frequency: Varies

FUDS: Formerly Used Defense Sites

The listing includes locations of Formerly Used Defense Sites properties where the US Army Corps of Engineers is actively working or will take necessary cleanup actions.

Date of Government Version: 01/31/2015
Date Data Arrived at EDR: 07/08/2015
Date Made Active in Reports: 10/13/2015
Number of Days to Update: 97

Source: U.S. Army Corps of Engineers
Telephone: 202-528-4285
Last EDR Contact: 06/10/2016
Next Scheduled EDR Contact: 09/19/2016
Data Release Frequency: Varies

DOD: Department of Defense Sites

This data set consists of federally owned or administered lands, administered by the Department of Defense, that have any area equal to or greater than 640 acres of the United States, Puerto Rico, and the U.S. Virgin Islands.

Date of Government Version: 12/31/2005
Date Data Arrived at EDR: 11/10/2006
Date Made Active in Reports: 01/11/2007
Number of Days to Update: 62

Source: USGS
Telephone: 888-275-8747
Last EDR Contact: 07/15/2016
Next Scheduled EDR Contact: 10/24/2016
Data Release Frequency: Semi-Annually

FEDLAND: Federal and Indian Lands

Federally and Indian administrated lands of the United States. Lands included are administrated by: Army Corps of Engineers, Bureau of Reclamation, National Wild and Scenic River, National Wildlife Refuge, Public Domain Land, Wilderness, Wilderness Study Area, Wildlife Management Area, Bureau of Indian Affairs, Bureau of Land Management, Department of Justice, Forest Service, Fish and Wildlife Service, National Park Service.

Date of Government Version: 12/31/2005
Date Data Arrived at EDR: 02/06/2006
Date Made Active in Reports: 01/11/2007
Number of Days to Update: 339

Source: U.S. Geological Survey
Telephone: 888-275-8747
Last EDR Contact: 07/15/2016
Next Scheduled EDR Contact: 10/24/2016
Data Release Frequency: N/A

SCRD DRYCLEANERS: State Coalition for Remediation of Drycleaners Listing

The State Coalition for Remediation of Drycleaners was established in 1998, with support from the U.S. EPA Office of Superfund Remediation and Technology Innovation. It is comprised of representatives of states with established drycleaner remediation programs. Currently the member states are Alabama, Connecticut, Florida, Illinois, Kansas, Minnesota, Missouri, North Carolina, Oregon, South Carolina, Tennessee, Texas, and Wisconsin.

Date of Government Version: 03/07/2011
Date Data Arrived at EDR: 03/09/2011
Date Made Active in Reports: 05/02/2011
Number of Days to Update: 54

Source: Environmental Protection Agency
Telephone: 615-532-8599
Last EDR Contact: 08/15/2016
Next Scheduled EDR Contact: 11/28/2016
Data Release Frequency: Varies

US FIN ASSUR: Financial Assurance Information

All owners and operators of facilities that treat, store, or dispose of hazardous waste are required to provide proof that they will have sufficient funds to pay for the clean up, closure, and post-closure care of their facilities.

Date of Government Version: 05/08/2016
Date Data Arrived at EDR: 05/18/2016
Date Made Active in Reports: 09/02/2016
Number of Days to Update: 107

Source: Environmental Protection Agency
Telephone: 202-566-1917
Last EDR Contact: 08/17/2016
Next Scheduled EDR Contact: 11/28/2016
Data Release Frequency: Quarterly

EPA WATCH LIST: EPA WATCH LIST

EPA maintains a "Watch List" to facilitate dialogue between EPA, state and local environmental agencies on enforcement matters relating to facilities with alleged violations identified as either significant or high priority. Being on the Watch List does not mean that the facility has actually violated the law only that an investigation by EPA or a state or local environmental agency has led those organizations to allege that an unproven violation has in fact occurred. Being on the Watch List does not represent a higher level of concern regarding the alleged violations that were detected, but instead indicates cases requiring additional dialogue between EPA, state and local agencies - primarily because of the length of time the alleged violation has gone unaddressed or unresolved.

Date of Government Version: 08/30/2013
Date Data Arrived at EDR: 03/21/2014
Date Made Active in Reports: 06/17/2014
Number of Days to Update: 88

Source: Environmental Protection Agency
Telephone: 617-520-3000
Last EDR Contact: 08/08/2016
Next Scheduled EDR Contact: 11/21/2016
Data Release Frequency: Quarterly

2020 COR ACTION: 2020 Corrective Action Program List

The EPA has set ambitious goals for the RCRA Corrective Action program by creating the 2020 Corrective Action Universe. This RCRA cleanup baseline includes facilities expected to need corrective action. The 2020 universe contains a wide variety of sites. Some properties are heavily contaminated while others were contaminated but have since been cleaned up. Still others have not been fully investigated yet, and may require little or no remediation. Inclusion in the 2020 Universe does not necessarily imply failure on the part of a facility to meet its RCRA obligations.

Date of Government Version: 04/22/2013
Date Data Arrived at EDR: 03/03/2015
Date Made Active in Reports: 03/09/2015
Number of Days to Update: 6

Source: Environmental Protection Agency
Telephone: 703-308-4044
Last EDR Contact: 08/17/2016
Next Scheduled EDR Contact: 11/21/2016
Data Release Frequency: Varies

TSCA: Toxic Substances Control Act

Toxic Substances Control Act. TSCA identifies manufacturers and importers of chemical substances included on the TSCA Chemical Substance Inventory list. It includes data on the production volume of these substances by plant site.

Date of Government Version: 12/31/2012
Date Data Arrived at EDR: 01/15/2015
Date Made Active in Reports: 01/29/2015
Number of Days to Update: 14

Source: EPA
Telephone: 202-260-5521
Last EDR Contact: 06/24/2016
Next Scheduled EDR Contact: 10/03/2016
Data Release Frequency: Every 4 Years

TRIS: Toxic Chemical Release Inventory System

Toxic Release Inventory System. TRIS identifies facilities which release toxic chemicals to the air, water and land in reportable quantities under SARA Title III Section 313.

Date of Government Version: 12/31/2014
Date Data Arrived at EDR: 11/24/2015
Date Made Active in Reports: 04/05/2016
Number of Days to Update: 133

Source: EPA
Telephone: 202-566-0250
Last EDR Contact: 08/26/2016
Next Scheduled EDR Contact: 12/05/2016
Data Release Frequency: Annually

SSTS: Section 7 Tracking Systems

Section 7 of the Federal Insecticide, Fungicide and Rodenticide Act, as amended (92 Stat. 829) requires all registered pesticide-producing establishments to submit a report to the Environmental Protection Agency by March 1st each year. Each establishment must report the types and amounts of pesticides, active ingredients and devices being produced, and those having been produced and sold or distributed in the past year.

Date of Government Version: 12/31/2009
Date Data Arrived at EDR: 12/10/2010
Date Made Active in Reports: 02/25/2011
Number of Days to Update: 77

Source: EPA
Telephone: 202-564-4203
Last EDR Contact: 07/25/2016
Next Scheduled EDR Contact: 11/07/2016
Data Release Frequency: Annually

ROD: Records Of Decision

Record of Decision. ROD documents mandate a permanent remedy at an NPL (Superfund) site containing technical and health information to aid in the cleanup.

Date of Government Version: 11/25/2013
Date Data Arrived at EDR: 12/12/2013
Date Made Active in Reports: 02/24/2014
Number of Days to Update: 74

Source: EPA
Telephone: 703-416-0223
Last EDR Contact: 06/07/2016
Next Scheduled EDR Contact: 09/19/2016
Data Release Frequency: Annually

RMP: Risk Management Plans

When Congress passed the Clean Air Act Amendments of 1990, it required EPA to publish regulations and guidance for chemical accident prevention at facilities using extremely hazardous substances. The Risk Management Program Rule (RMP Rule) was written to implement Section 112(r) of these amendments. The rule, which built upon existing industry codes and standards, requires companies of all sizes that use certain flammable and toxic substances to develop a Risk Management Program, which includes a(n): Hazard assessment that details the potential effects of an accidental release, an accident history of the last five years, and an evaluation of worst-case and alternative accidental releases; Prevention program that includes safety precautions and maintenance, monitoring, and employee training measures; and Emergency response program that spells out emergency health care, employee training measures and procedures for informing the public and response agencies (e.g the fire department) should an accident occur.

Date of Government Version: 05/01/2016
Date Data Arrived at EDR: 05/26/2016
Date Made Active in Reports: 09/02/2016
Number of Days to Update: 99

Source: Environmental Protection Agency
Telephone: 202-564-8600
Last EDR Contact: 07/25/2016
Next Scheduled EDR Contact: 11/07/2016
Data Release Frequency: Varies

RAATS: RCRA Administrative Action Tracking System

RCRA Administration Action Tracking System. RAATS contains records based on enforcement actions issued under RCRA pertaining to major violators and includes administrative and civil actions brought by the EPA. For administration actions after September 30, 1995, data entry in the RAATS database was discontinued. EPA will retain a copy of the database for historical records. It was necessary to terminate RAATS because a decrease in agency resources made it impossible to continue to update the information contained in the database.

Date of Government Version: 04/17/1995
Date Data Arrived at EDR: 07/03/1995
Date Made Active in Reports: 08/07/1995
Number of Days to Update: 35

Source: EPA
Telephone: 202-564-4104
Last EDR Contact: 06/02/2008
Next Scheduled EDR Contact: 09/01/2008
Data Release Frequency: No Update Planned

PRP: Potentially Responsible Parties

A listing of verified Potentially Responsible Parties

Date of Government Version: 10/25/2013
Date Data Arrived at EDR: 10/17/2014
Date Made Active in Reports: 10/20/2014
Number of Days to Update: 3

Source: EPA
Telephone: 202-564-6023
Last EDR Contact: 08/12/2016
Next Scheduled EDR Contact: 11/21/2016
Data Release Frequency: Quarterly

PADS: PCB Activity Database System

PCB Activity Database. PADS Identifies generators, transporters, commercial storers and/or brokers and disposers of PCB's who are required to notify the EPA of such activities.

Date of Government Version: 01/20/2016
Date Data Arrived at EDR: 04/28/2016
Date Made Active in Reports: 09/02/2016
Number of Days to Update: 127

Source: EPA
Telephone: 202-566-0500
Last EDR Contact: 07/15/2016
Next Scheduled EDR Contact: 10/24/2016
Data Release Frequency: Annually

ICIS: Integrated Compliance Information System

The Integrated Compliance Information System (ICIS) supports the information needs of the national enforcement and compliance program as well as the unique needs of the National Pollutant Discharge Elimination System (NPDES) program.

Date of Government Version: 01/23/2015
Date Data Arrived at EDR: 02/06/2015
Date Made Active in Reports: 03/09/2015
Number of Days to Update: 31

Source: Environmental Protection Agency
Telephone: 202-564-5088
Last EDR Contact: 07/07/2016
Next Scheduled EDR Contact: 10/24/2016
Data Release Frequency: Quarterly

FTTS: FIFRA/ TSCA Tracking System - FIFRA (Federal Insecticide, Fungicide, & Rodenticide Act)/TSCA (Toxic Substances Control Act)

FTTS tracks administrative cases and pesticide enforcement actions and compliance activities related to FIFRA, TSCA and EPCRA (Emergency Planning and Community Right-to-Know Act). To maintain currency, EDR contacts the Agency on a quarterly basis.

Date of Government Version: 04/09/2009
Date Data Arrived at EDR: 04/16/2009
Date Made Active in Reports: 05/11/2009
Number of Days to Update: 25

Source: EPA/Office of Prevention, Pesticides and Toxic Substances
Telephone: 202-566-1667
Last EDR Contact: 08/17/2016
Next Scheduled EDR Contact: 12/05/2016
Data Release Frequency: Quarterly

FTTS INSP: FIFRA/ TSCA Tracking System - FIFRA (Federal Insecticide, Fungicide, & Rodenticide Act)/TSCA (Toxic Substances Control Act)

A listing of FIFRA/TSCA Tracking System (FTTS) inspections and enforcements.

Date of Government Version: 04/09/2009
Date Data Arrived at EDR: 04/16/2009
Date Made Active in Reports: 05/11/2009
Number of Days to Update: 25

Source: EPA
Telephone: 202-566-1667
Last EDR Contact: 08/17/2016
Next Scheduled EDR Contact: 12/05/2016
Data Release Frequency: Quarterly

MLTS: Material Licensing Tracking System

MLTS is maintained by the Nuclear Regulatory Commission and contains a list of approximately 8,100 sites which possess or use radioactive materials and which are subject to NRC licensing requirements. To maintain currency, EDR contacts the Agency on a quarterly basis.

Date of Government Version: 03/07/2016
Date Data Arrived at EDR: 03/18/2016
Date Made Active in Reports: 04/15/2016
Number of Days to Update: 28

Source: Nuclear Regulatory Commission
Telephone: 301-415-7169
Last EDR Contact: 09/05/2016
Next Scheduled EDR Contact: 11/21/2016
Data Release Frequency: Quarterly

COAL ASH DOE: Steam-Electric Plant Operation Data

A listing of power plants that store ash in surface ponds.

Date of Government Version: 12/31/2005
Date Data Arrived at EDR: 08/07/2009
Date Made Active in Reports: 10/22/2009
Number of Days to Update: 76

Source: Department of Energy
Telephone: 202-586-8719
Last EDR Contact: 06/09/2016
Next Scheduled EDR Contact: 09/19/2016
Data Release Frequency: Varies

COAL ASH EPA: Coal Combustion Residues Surface Impoundments List

A listing of coal combustion residues surface impoundments with high hazard potential ratings.

Date of Government Version: 07/01/2014
Date Data Arrived at EDR: 09/10/2014
Date Made Active in Reports: 10/20/2014
Number of Days to Update: 40

Source: Environmental Protection Agency
Telephone: N/A
Last EDR Contact: 06/10/2016
Next Scheduled EDR Contact: 09/19/2016
Data Release Frequency: Varies

PCB TRANSFORMER: PCB Transformer Registration Database
The database of PCB transformer registrations that includes all PCB registration submittals.

Date of Government Version: 02/01/2011
Date Data Arrived at EDR: 10/19/2011
Date Made Active in Reports: 01/10/2012
Number of Days to Update: 83
Source: Environmental Protection Agency
Telephone: 202-566-0517
Last EDR Contact: 07/29/2016
Next Scheduled EDR Contact: 11/07/2016
Data Release Frequency: Varies

RADINFO: Radiation Information Database
The Radiation Information Database (RADINFO) contains information about facilities that are regulated by U.S. Environmental Protection Agency (EPA) regulations for radiation and radioactivity.

Date of Government Version: 07/07/2015
Date Data Arrived at EDR: 07/09/2015
Date Made Active in Reports: 09/16/2015
Number of Days to Update: 69
Source: Environmental Protection Agency
Telephone: 202-343-9775
Last EDR Contact: 07/07/2016
Next Scheduled EDR Contact: 10/17/2016
Data Release Frequency: Quarterly

HIST FTTS: FIFRA/TSCA Tracking System Administrative Case Listing
A complete administrative case listing from the FIFRA/TSCA Tracking System (FTTS) for all ten EPA regions. The information was obtained from the National Compliance Database (NCDB). NCDB supports the implementation of FIFRA (Federal Insecticide, Fungicide, and Rodenticide Act) and TSCA (Toxic Substances Control Act). Some EPA regions are now closing out records. Because of that, and the fact that some EPA regions are not providing EPA Headquarters with updated records, it was decided to create a HIST FTTS database. It included records that may not be included in the newer FTTS database updates. This database is no longer updated.

Date of Government Version: 10/19/2006
Date Data Arrived at EDR: 03/01/2007
Date Made Active in Reports: 04/10/2007
Number of Days to Update: 40
Source: Environmental Protection Agency
Telephone: 202-564-2501
Last EDR Contact: 12/17/2007
Next Scheduled EDR Contact: 03/17/2008
Data Release Frequency: No Update Planned

HIST FTTS INSP: FIFRA/TSCA Tracking System Inspection & Enforcement Case Listing
A complete inspection and enforcement case listing from the FIFRA/TSCA Tracking System (FTTS) for all ten EPA regions. The information was obtained from the National Compliance Database (NCDB). NCDB supports the implementation of FIFRA (Federal Insecticide, Fungicide, and Rodenticide Act) and TSCA (Toxic Substances Control Act). Some EPA regions are now closing out records. Because of that, and the fact that some EPA regions are not providing EPA Headquarters with updated records, it was decided to create a HIST FTTS database. It included records that may not be included in the newer FTTS database updates. This database is no longer updated.

Date of Government Version: 10/19/2006
Date Data Arrived at EDR: 03/01/2007
Date Made Active in Reports: 04/10/2007
Number of Days to Update: 40
Source: Environmental Protection Agency
Telephone: 202-564-2501
Last EDR Contact: 12/17/2008
Next Scheduled EDR Contact: 03/17/2008
Data Release Frequency: No Update Planned

DOT OPS: Incident and Accident Data
Department of Transporation, Office of Pipeline Safety Incident and Accident data.

Date of Government Version: 07/31/2012
Date Data Arrived at EDR: 08/07/2012
Date Made Active in Reports: 09/18/2012
Number of Days to Update: 42
Source: Department of Transporation, Office of Pipeline Safety
Telephone: 202-366-4595
Last EDR Contact: 08/02/2016
Next Scheduled EDR Contact: 11/14/2016
Data Release Frequency: Varies

CONSENT: Superfund (CERCLA) Consent Decrees
Major legal settlements that establish responsibility and standards for cleanup at NPL (Superfund) sites. Released periodically by United States District Courts after settlement by parties to litigation matters.

Date of Government Version: 12/31/2015
Date Data Arrived at EDR: 04/06/2016
Date Made Active in Reports: 09/02/2016
Number of Days to Update: 149

Source: Department of Justice, Consent Decree Library
Telephone: Varies
Last EDR Contact: 07/15/2016
Next Scheduled EDR Contact: 10/10/2016
Data Release Frequency: Varies

BRS: Biennial Reporting System

The Biennial Reporting System is a national system administered by the EPA that collects data on the generation and management of hazardous waste. BRS captures detailed data from two groups: Large Quantity Generators (LQG) and Treatment, Storage, and Disposal Facilities.

Date of Government Version: 12/31/2013
Date Data Arrived at EDR: 02/24/2015
Date Made Active in Reports: 09/30/2015
Number of Days to Update: 218

Source: EPA/NTIS
Telephone: 800-424-9346
Last EDR Contact: 08/26/2016
Next Scheduled EDR Contact: 12/05/2016
Data Release Frequency: Biennially

INDIAN RESERV: Indian Reservations

This map layer portrays Indian administered lands of the United States that have any area equal to or greater than 640 acres.

Date of Government Version: 12/31/2005
Date Data Arrived at EDR: 12/08/2006
Date Made Active in Reports: 01/11/2007
Number of Days to Update: 34

Source: USGS
Telephone: 202-208-3710
Last EDR Contact: 07/15/2016
Next Scheduled EDR Contact: 10/24/2016
Data Release Frequency: Semi-Annually

FUSRAP: Formerly Utilized Sites Remedial Action Program

DOE established the Formerly Utilized Sites Remedial Action Program (FUSRAP) in 1974 to remediate sites where radioactive contamination remained from Manhattan Project and early U.S. Atomic Energy Commission (AEC) operations.

Date of Government Version: 03/11/2016
Date Data Arrived at EDR: 03/15/2016
Date Made Active in Reports: 06/03/2016
Number of Days to Update: 80

Source: Department of Energy
Telephone: 202-586-3559
Last EDR Contact: 07/26/2016
Next Scheduled EDR Contact: 11/21/2016
Data Release Frequency: Varies

UMTRA: Uranium Mill Tailings Sites

Uranium ore was mined by private companies for federal government use in national defense programs. When the mills shut down, large piles of the sand-like material (mill tailings) remain after uranium has been extracted from the ore. Levels of human exposure to radioactive materials from the piles are low; however, in some cases tailings were used as construction materials before the potential health hazards of the tailings were recognized.

Date of Government Version: 09/14/2010
Date Data Arrived at EDR: 10/07/2011
Date Made Active in Reports: 03/01/2012
Number of Days to Update: 146

Source: Department of Energy
Telephone: 505-845-0011
Last EDR Contact: 08/23/2016
Next Scheduled EDR Contact: 12/05/2016
Data Release Frequency: Varies

LEAD SMELTER 1: Lead Smelter Sites

A listing of former lead smelter site locations.

Date of Government Version: 03/07/2016
Date Data Arrived at EDR: 04/07/2016
Date Made Active in Reports: 09/02/2016
Number of Days to Update: 148

Source: Environmental Protection Agency
Telephone: 703-603-8787
Last EDR Contact: 07/08/2016
Next Scheduled EDR Contact: 10/17/2016
Data Release Frequency: Varies

LEAD SMELTER 2: Lead Smelter Sites

A list of several hundred sites in the U.S. where secondary lead smelting was done from 1931and 1964. These sites may pose a threat to public health through ingestion or inhalation of contaminated soil or dust

Date of Government Version: 04/05/2001
Date Data Arrived at EDR: 10/27/2010
Date Made Active in Reports: 12/02/2010
Number of Days to Update: 36

Source: American Journal of Public Health
Telephone: 703-305-6451
Last EDR Contact: 12/02/2009
Next Scheduled EDR Contact: N/A
Data Release Frequency: No Update Planned

US AIRS (AFS): Aerometric Information Retrieval System Facility Subsystem (AFS)

The database is a sub-system of Aerometric Information Retrieval System (AIRS). AFS contains compliance data on air pollution point sources regulated by the U.S. EPA and/or state and local air regulatory agencies. This information comes from source reports by various stationary sources of air pollution, such as electric power plants, steel mills, factories, and universities, and provides information about the air pollutants they produce. Action, air program, air program pollutant, and general level plant data. It is used to track emissions and compliance data from industrial plants.

Date of Government Version: 10/20/2015
Date Data Arrived at EDR: 10/27/2015
Date Made Active in Reports: 01/04/2016
Number of Days to Update: 69

Source: EPA
Telephone: 202-564-2496
Last EDR Contact: 06/22/2016
Next Scheduled EDR Contact: 10/10/2016
Data Release Frequency: Annually

US AIRS MINOR: Air Facility System Data

A listing of minor source facilities.

Date of Government Version: 10/20/2015
Date Data Arrived at EDR: 10/27/2015
Date Made Active in Reports: 01/04/2016
Number of Days to Update: 69

Source: EPA
Telephone: 202-564-2496
Last EDR Contact: 06/22/2016
Next Scheduled EDR Contact: 10/10/2016
Data Release Frequency: Annually

US MINES: Mines Master Index File

Contains all mine identification numbers issued for mines active or opened since 1971. The data also includes violation information.

Date of Government Version: 02/09/2016
Date Data Arrived at EDR: 03/02/2016
Date Made Active in Reports: 04/15/2016
Number of Days to Update: 44

Source: Department of Labor, Mine Safety and Health Administration
Telephone: 303-231-5959
Last EDR Contact: 09/01/2016
Next Scheduled EDR Contact: 12/12/2016
Data Release Frequency: Semi-Annually

US MINES 2: Ferrous and Nonferrous Metal Mines Database Listing

This map layer includes ferrous (ferrous metal mines are facilities that extract ferrous metals, such as iron ore or molybdenum) and nonferrous (Nonferrous metal mines are facilities that extract nonferrous metals, such as gold, silver, copper, zinc, and lead) metal mines in the United States.

Date of Government Version: 12/05/2005
Date Data Arrived at EDR: 02/29/2008
Date Made Active in Reports: 04/18/2008
Number of Days to Update: 49

Source: USGS
Telephone: 703-648-7709
Last EDR Contact: 09/02/2016
Next Scheduled EDR Contact: 12/12/2016
Data Release Frequency: Varies

US MINES 3: Active Mines & Mineral Plants Database Listing

Active Mines and Mineral Processing Plant operations for commodities monitored by the Minerals Information Team of the USGS.

Date of Government Version: 04/14/2011
Date Data Arrived at EDR: 06/08/2011
Date Made Active in Reports: 09/13/2011
Number of Days to Update: 97

Source: USGS
Telephone: 703-648-7709
Last EDR Contact: 09/02/2016
Next Scheduled EDR Contact: 12/12/2016
Data Release Frequency: Varies

FINDS: Facility Index System/Facility Registry System

Facility Index System. FINDS contains both facility information and 'pointers' to other sources that contain more detail. EDR includes the following FINDS databases in this report: PCS (Permit Compliance System), AIRS (Aerometric Information Retrieval System), DOCKET (Enforcement Docket used to manage and track information on civil judicial enforcement cases for all environmental statutes), FURS (Federal Underground Injection Control), C-DOCKET (Criminal Docket System used to track criminal enforcement actions for all environmental statutes), FFIS (Federal Facilities Information System), STATE (State Environmental Laws and Statutes), and PADS (PCB Activity Data System).

Date of Government Version: 07/20/2015
Date Data Arrived at EDR: 09/09/2015
Date Made Active in Reports: 11/03/2015
Number of Days to Update: 55

Source: EPA
Telephone: (415) 947-8000
Last EDR Contact: 06/08/2016
Next Scheduled EDR Contact: 09/19/2016
Data Release Frequency: Quarterly

DOCKET HWC: Hazardous Waste Compliance Docket Listing

A complete list of the Federal Agency Hazardous Waste Compliance Docket Facilities.

Date of Government Version: 06/02/2016
Date Data Arrived at EDR: 06/03/2016
Date Made Active in Reports: 09/02/2016
Number of Days to Update: 91

Source: Environmental Protection Agency
Telephone: 202-564-0527
Last EDR Contact: 08/24/2016
Next Scheduled EDR Contact: 12/12/2016
Data Release Frequency: Varies

UXO: Unexploded Ordnance Sites

A listing of unexploded ordnance site locations

Date of Government Version: 10/25/2015
Date Data Arrived at EDR: 01/29/2016
Date Made Active in Reports: 04/05/2016
Number of Days to Update: 67

Source: Department of Defense
Telephone: 571-373-0407
Last EDR Contact: 06/20/2016
Next Scheduled EDR Contact: 10/03/2016
Data Release Frequency: Varies

CA BOND EXP. PLAN: Bond Expenditure Plan

Department of Health Services developed a site-specific expenditure plan as the basis for an appropriation of Hazardous Substance Cleanup Bond Act funds. It is not updated.

Date of Government Version: 01/01/1989
Date Data Arrived at EDR: 07/27/1994
Date Made Active in Reports: 08/02/1994
Number of Days to Update: 6

Source: Department of Health Services
Telephone: 916-255-2118
Last EDR Contact: 05/31/1994
Next Scheduled EDR Contact: N/A
Data Release Frequency: No Update Planned

CORTESE: "Cortese" Hazardous Waste & Substances Sites List

The sites for the list are designated by the State Water Resource Control Board (LUST), the Integrated Waste Board (SWF/LS), and the Department of Toxic Substances Control (Cal-Sites).

Date of Government Version: 06/27/2016
Date Data Arrived at EDR: 06/28/2016
Date Made Active in Reports: 08/18/2016
Number of Days to Update: 51

Source: CAL EPA/Office of Emergency Information
Telephone: 916-323-3400
Last EDR Contact: 06/28/2016
Next Scheduled EDR Contact: 10/10/2016
Data Release Frequency: Quarterly

DRYCLEANERS: Cleaner Facilities

A list of drycleaner related facilities that have EPA ID numbers. These are facilities with certain SIC codes: power laundries, family and commercial; garment pressing and cleaner's agents; linen supply; coin-operated laundries and cleaning; drycleaning plants, except rugs; carpet and upholster cleaning; industrial launderers; laundry and garment services.

Date of Government Version: 06/02/2016
Date Data Arrived at EDR: 07/12/2016
Date Made Active in Reports: 08/18/2016
Number of Days to Update: 37

Source: Department of Toxic Substance Control
Telephone: 916-327-4498
Last EDR Contact: 09/02/2016
Next Scheduled EDR Contact: 12/19/2016
Data Release Frequency: Annually

EMI: Emissions Inventory Data

Toxics and criteria pollutant emissions data collected by the ARB and local air pollution agencies.

Date of Government Version: 12/31/2015
Date Data Arrived at EDR: 06/22/2016
Date Made Active in Reports: 08/09/2016
Number of Days to Update: 48

Source: California Air Resources Board
Telephone: 916-322-2990
Last EDR Contact: 06/22/2016
Next Scheduled EDR Contact: 10/03/2016
Data Release Frequency: Varies

ENF: Enforcement Action Listing

A listing of Water Board Enforcement Actions. Formal is everything except Oral/Verbal Communication, Notice of Violation, Expedited Payment Letter, and Staff Enforcement Letter.

Date of Government Version: 05/25/2016
Date Data Arrived at EDR: 05/27/2016
Date Made Active in Reports: 07/20/2016
Number of Days to Update: 54

Source: State Water Resoruces Control Board
Telephone: 916-445-9379
Last EDR Contact: 08/22/2016
Next Scheduled EDR Contact: 10/07/2016
Data Release Frequency: Varies

Financial Assurance 1: Financial Assurance Information Listing

Financial Assurance information

Date of Government Version: 04/25/2016
Date Data Arrived at EDR: 04/29/2016
Date Made Active in Reports: 06/21/2016
Number of Days to Update: 53

Source: Department of Toxic Substances Control
Telephone: 916-255-3628
Last EDR Contact: 07/20/2016
Next Scheduled EDR Contact: 10/07/2016
Data Release Frequency: Varies

Financial Assurance 2: Financial Assurance Information Listing

A listing of financial assurance information for solid waste facilities. Financial assurance is intended to ensure that resources are available to pay for the cost of closure, post-closure care, and corrective measures if the owner or operator of a regulated facility is unable or unwilling to pay.

Date of Government Version: 05/25/2016
Date Data Arrived at EDR: 06/01/2016
Date Made Active in Reports: 07/20/2016
Number of Days to Update: 49

Source: California Integrated Waste Management Board
Telephone: 916-341-6066
Last EDR Contact: 08/10/2016
Next Scheduled EDR Contact: 11/28/2016
Data Release Frequency: Varies

HAZNET: Facility and Manifest Data

Facility and Manifest Data. The data is extracted from the copies of hazardous waste manifests received each year by the DTSC. The annual volume of manifests is typically 700,000 - 1,000,000 annually, representing approximately 350,000 - 500,000 shipments. Data are from the manifests submitted without correction, and therefore many contain some invalid values for data elements such as generator ID, TSD ID, waste category, and disposal method. This database begins with calendar year 1993.

Date of Government Version: 12/31/2014
Date Data Arrived at EDR: 10/14/2015
Date Made Active in Reports: 12/11/2015
Number of Days to Update: 58

Source: California Environmental Protection Agency
Telephone: 916-255-1136
Last EDR Contact: 07/15/2016
Next Scheduled EDR Contact: 10/24/2016
Data Release Frequency: Annually

HIST CORTESE: Hazardous Waste & Substance Site List

The sites for the list are designated by the State Water Resource Control Board [LUST], the Integrated Waste Board [SWF/LS], and the Department of Toxic Substances Control [CALSITES]. This listing is no longer updated by the state agency.

Date of Government Version: 04/01/2001
Date Data Arrived at EDR: 01/22/2009
Date Made Active in Reports: 04/08/2009
Number of Days to Update: 76

Source: Department of Toxic Substances Control
Telephone: 916-323-3400
Last EDR Contact: 01/22/2009
Next Scheduled EDR Contact: N/A
Data Release Frequency: No Update Planned

HWP: EnviroStor Permitted Facilities Listing
Detailed information on permitted hazardous waste facilities and corrective action ("cleanups") tracked in EnviroStor.

Date of Government Version: 05/23/2016
Date Data Arrived at EDR: 05/25/2016
Date Made Active in Reports: 07/20/2016
Number of Days to Update: 56
Source: Department of Toxic Substances Control
Telephone: 916-323-3400
Last EDR Contact: 08/23/2016
Next Scheduled EDR Contact: 12/05/2016
Data Release Frequency: Quarterly

HWT: Registered Hazardous Waste Transporter Database
A listing of hazardous waste transporters. In California, unless specifically exempted, it is unlawful for any person to transport hazardous wastes unless the person holds a valid registration issued by DTSC. A hazardous waste transporter registration is valid for one year and is assigned a unique registration number.

Date of Government Version: 07/11/2016
Date Data Arrived at EDR: 07/13/2016
Date Made Active in Reports: 08/18/2016
Number of Days to Update: 36
Source: Department of Toxic Substances Control
Telephone: 916-440-7145
Last EDR Contact: 07/13/2016
Next Scheduled EDR Contact: 10/24/2016
Data Release Frequency: Quarterly

MINES: Mines Site Location Listing
A listing of mine site locations from the Office of Mine Reclamation.

Date of Government Version: 06/13/2016
Date Data Arrived at EDR: 06/14/2016
Date Made Active in Reports: 08/09/2016
Number of Days to Update: 56
Source: Department of Conservation
Telephone: 916-322-1080
Last EDR Contact: 06/14/2016
Next Scheduled EDR Contact: 09/26/2016
Data Release Frequency: Varies

MWMP: Medical Waste Management Program Listing
The Medical Waste Management Program (MWMP) ensures the proper handling and disposal of medical waste by permitting and inspecting medical waste Offsite Treatment Facilities (PDF) and Transfer Stations (PDF) throughout the state. MWMP also oversees all Medical Waste Transporters.

Date of Government Version: 05/25/2016
Date Data Arrived at EDR: 06/07/2016
Date Made Active in Reports: 07/20/2016
Number of Days to Update: 43
Source: Department of Public Health
Telephone: 916-558-1784
Last EDR Contact: 06/07/2016
Next Scheduled EDR Contact: 09/19/2016
Data Release Frequency: Varies

NPDES: NPDES Permits Listing
A listing of NPDES permits, including stormwater.

Date of Government Version: 05/16/2016
Date Data Arrived at EDR: 05/18/2016
Date Made Active in Reports: 06/23/2016
Number of Days to Update: 36
Source: State Water Resources Control Board
Telephone: 916-445-9379
Last EDR Contact: 08/16/2016
Next Scheduled EDR Contact: 11/28/2016
Data Release Frequency: Quarterly

PEST LIC: Pesticide Regulation Licenses Listing
A listing of licenses and certificates issued by the Department of Pesticide Regulation. The DPR issues licenses and/or certificates to: Persons and businesses that apply or sell pesticides; Pest control dealers and brokers; Persons who advise on agricultural pesticide applications.

Date of Government Version: 06/06/2016
Date Data Arrived at EDR: 06/07/2016
Date Made Active in Reports: 07/20/2016
Number of Days to Update: 43
Source: Department of Pesticide Regulation
Telephone: 916-445-4038
Last EDR Contact: 06/07/2016
Next Scheduled EDR Contact: 09/19/2016
Data Release Frequency: Quarterly

PROC: Certified Processors Database
A listing of certified processors.

Date of Government Version: 06/13/2016
Date Data Arrived at EDR: 06/14/2016
Date Made Active in Reports: 08/09/2016
Number of Days to Update: 56
Source: Department of Conservation
Telephone: 916-323-3836
Last EDR Contact: 06/14/2016
Next Scheduled EDR Contact: 09/26/2016
Data Release Frequency: Quarterly

NOTIFY 65: Proposition 65 Records
Listings of all Proposition 65 incidents reported to counties by the State Water Resources Control Board and the Regional Water Quality Control Board. This database is no longer updated by the reporting agency.

Date of Government Version: 09/10/2015
Date Data Arrived at EDR: 01/05/2016
Date Made Active in Reports: 02/12/2016
Number of Days to Update: 38
Source: State Water Resources Control Board
Telephone: 916-445-3846
Last EDR Contact: 06/30/2016
Next Scheduled EDR Contact: 10/03/2016
Data Release Frequency: No Update Planned

UIC: UIC Listing
A listing of wells identified as underground injection wells, in the California Oil and Gas Wells database.

Date of Government Version: 02/12/2016
Date Data Arrived at EDR: 03/16/2016
Date Made Active in Reports: 06/13/2016
Number of Days to Update: 89
Source: Deaprtment of Conservation
Telephone: 916-445-2408
Last EDR Contact: 06/16/2016
Next Scheduled EDR Contact: 09/26/2016
Data Release Frequency: Varies

WASTEWATER PITS: Oil Wastewater Pits Listing
Water officials discovered that oil producers have been dumping chemical-laden wastewater into hundreds of unlined pits that are operating without proper permits. Inspections completed by the Central Valley Regional Water Quality Control Board revealed the existence of previously unidentified waste sites. The water board?s review found that more than one-third of the region?s active disposal pits are operating without permission.

Date of Government Version: 04/15/2015
Date Data Arrived at EDR: 04/17/2015
Date Made Active in Reports: 06/23/2015
Number of Days to Update: 67
Source: RWQCB, Central Valley Region
Telephone: 559-445-5577
Last EDR Contact: 07/15/2016
Next Scheduled EDR Contact: 10/24/2016
Data Release Frequency: Varies

WDS: Waste Discharge System
Sites which have been issued waste discharge requirements.

Date of Government Version: 06/19/2007
Date Data Arrived at EDR: 06/20/2007
Date Made Active in Reports: 06/29/2007
Number of Days to Update: 9
Source: State Water Resources Control Board
Telephone: 916-341-5227
Last EDR Contact: 08/17/2016
Next Scheduled EDR Contact: 12/05/2016
Data Release Frequency: Quarterly

WIP: Well Investigation Program Case List
Well Investigation Program case in the San Gabriel and San Fernando Valley area.

Date of Government Version: 07/03/2009
Date Data Arrived at EDR: 07/21/2009
Date Made Active in Reports: 08/03/2009
Number of Days to Update: 13
Source: Los Angeles Water Quality Control Board
Telephone: 213-576-6726
Last EDR Contact: 06/24/2016
Next Scheduled EDR Contact: 10/10/2016
Data Release Frequency: Varies

ICE: ICE
Contains data pertaining to the Permitted Facilities with Inspections / Enforcements sites tracked in Envirostor.

Date of Government Version: 05/23/2016
Date Data Arrived at EDR: 05/25/2016
Date Made Active in Reports: 07/20/2016
Number of Days to Update: 56

Source: Department of Toxic Subsances Control
Telephone: 877-786-9427
Last EDR Contact: 08/23/2016
Next Scheduled EDR Contact: 12/05/2016
Data Release Frequency: Quarterly

ECHO: Enforcement & Compliance History Information

ECHO provides integrated compliance and enforcement information for about 800,000 regulated facilities nationwide.

Date of Government Version: 09/20/2015
Date Data Arrived at EDR: 09/23/2015
Date Made Active in Reports: 01/04/2016
Number of Days to Update: 103

Source: Environmental Protection Agency
Telephone: 202-564-2280
Last EDR Contact: 06/22/2016
Next Scheduled EDR Contact: 10/03/2016
Data Release Frequency: Quarterly

FUELS PROGRAM: EPA Fuels Program Registered Listing

This listing includes facilities that are registered under the Part 80 (Code of Federal Regulations) EPA Fuels Programs. All companies now are required to submit new and updated registrations.

Date of Government Version: 05/24/2016
Date Data Arrived at EDR: 05/25/2016
Date Made Active in Reports: 07/13/2016
Number of Days to Update: 49

Source: EPA
Telephone: 800-385-6164
Last EDR Contact: 08/23/2016
Next Scheduled EDR Contact: 12/05/2016
Data Release Frequency: Quarterly

EDR HIGH RISK HISTORICAL RECORDS

EDR Exclusive Records

EDR MGP: EDR Proprietary Manufactured Gas Plants

The EDR Proprietary Manufactured Gas Plant Database includes records of coal gas plants (manufactured gas plants) compiled by EDR's researchers. Manufactured gas sites were used in the United States from the 1800's to 1950's to produce a gas that could be distributed and used as fuel. These plants used whale oil, rosin, coal, or a mixture of coal, oil, and water that also produced a significant amount of waste. Many of the byproducts of the gas production, such as coal tar (oily waste containing volatile and non-volatile chemicals), sludges, oils and other compounds are potentially hazardous to human health and the environment. The byproduct from this process was frequently disposed of directly at the plant site and can remain or spread slowly, serving as a continuous source of soil and groundwater contamination.

Date of Government Version: N/A
Date Data Arrived at EDR: N/A
Date Made Active in Reports: N/A
Number of Days to Update: N/A

Source: EDR, Inc.
Telephone: N/A
Last EDR Contact: N/A
Next Scheduled EDR Contact: N/A
Data Release Frequency: No Update Planned

EDR Hist Auto: EDR Exclusive Historic Gas Stations

EDR has searched selected national collections of business directories and has collected listings of potential gas station/filling station/service station sites that were available to EDR researchers. EDR's review was limited to those categories of sources that might, in EDR's opinion, include gas station/filling station/service station establishments. The categories reviewed included, but were not limited to gas, gas station, gasoline station, filling station, auto, automobile repair, auto service station, service station, etc. This database falls within a category of information EDR classifies as "High Risk Historical Records", or HRHR. EDR's HRHR effort presents unique and sometimes proprietary data about past sites and operations that typically create environmental concerns, but may not show up in current government records searches.

Date of Government Version: N/A
Date Data Arrived at EDR: N/A
Date Made Active in Reports: N/A
Number of Days to Update: N/A

Source: EDR, Inc.
Telephone: N/A
Last EDR Contact: N/A
Next Scheduled EDR Contact: N/A
Data Release Frequency: Varies

EDR Hist Cleaner: EDR Exclusive Historic Dry Cleaners

EDR has searched selected national collections of business directories and has collected listings of potential dry cleaner sites that were available to EDR researchers. EDR's review was limited to those categories of sources that might, in EDR's opinion, include dry cleaning establishments. The categories reviewed included, but were not limited to dry cleaners, cleaners, laundry, laundromat, cleaning/laundry, wash & dry etc. This database falls within a category of information EDR classifies as "High Risk Historical Records", or HRHR. EDR's HRHR effort presents unique and sometimes proprietary data about past sites and operations that typically create environmental concerns, but may not show up in current government records searches.

Date of Government Version: N/A
Date Data Arrived at EDR: N/A
Date Made Active in Reports: N/A
Number of Days to Update: N/A

Source: EDR, Inc.
Telephone: N/A
Last EDR Contact: N/A
Next Scheduled EDR Contact: N/A
Data Release Frequency: Varies

EDR RECOVERED GOVERNMENT ARCHIVES

Exclusive Recovered Govt. Archives

RGA LF: Recovered Government Archive Solid Waste Facilities List

The EDR Recovered Government Archive Landfill database provides a list of landfills derived from historical databases and includes many records that no longer appear in current government lists. Compiled from Records formerly available from the Department of Resources Recycling and Recovery in California.

Date of Government Version: N/A
Date Data Arrived at EDR: 07/01/2013
Date Made Active in Reports: 01/13/2014
Number of Days to Update: 196

Source: Department of Resources Recycling and Recovery
Telephone: N/A
Last EDR Contact: 06/01/2012
Next Scheduled EDR Contact: N/A
Data Release Frequency: Varies

RGA LUST: Recovered Government Archive Leaking Underground Storage Tank

The EDR Recovered Government Archive Leaking Underground Storage Tank database provides a list of LUST incidents derived from historical databases and includes many records that no longer appear in current government lists. Compiled from Records formerly available from the State Water Resources Control Board in California.

Date of Government Version: N/A
Date Data Arrived at EDR: 07/01/2013
Date Made Active in Reports: 12/30/2013
Number of Days to Update: 182

Source: State Water Resources Control Board
Telephone: N/A
Last EDR Contact: 06/01/2012
Next Scheduled EDR Contact: N/A
Data Release Frequency: Varies

COUNTY RECORDS

ALAMEDA COUNTY:

Contaminated Sites

A listing of contaminated sites overseen by the Toxic Release Program (oil and groundwater contamination from chemical releases and spills) and the Leaking Underground Storage Tank Program (soil and ground water contamination from leaking petroleum USTs).

Date of Government Version: 07/07/2016
Date Data Arrived at EDR: 07/12/2016
Date Made Active in Reports: 08/18/2016
Number of Days to Update: 37

Source: Alameda County Environmental Health Services
Telephone: 510-567-6700
Last EDR Contact: 07/07/2016
Next Scheduled EDR Contact: 10/24/2016
Data Release Frequency: Semi-Annually

Underground Tanks

Underground storage tank sites located in Alameda county.

Date of Government Version: 07/07/2016
Date Data Arrived at EDR: 07/12/2016
Date Made Active in Reports: 08/08/2016
Number of Days to Update: 27

Source: Alameda County Environmental Health Services
Telephone: 510-567-6700
Last EDR Contact: 07/07/2016
Next Scheduled EDR Contact: 10/24/2016
Data Release Frequency: Semi-Annually

AMADOR COUNTY:

CUPA Facility List
Cupa Facility List

Date of Government Version: 06/06/2016
Date Data Arrived at EDR: 06/09/2016
Date Made Active in Reports: 06/21/2016
Number of Days to Update: 12

Source: Amador County Environmental Health
Telephone: 209-223-6439
Last EDR Contact: 09/02/2016
Next Scheduled EDR Contact: 12/19/2016
Data Release Frequency: Varies

BUTTE COUNTY:

CUPA Facility Listing
Cupa facility list.

Date of Government Version: 06/02/2016
Date Data Arrived at EDR: 06/03/2016
Date Made Active in Reports: 06/21/2016
Number of Days to Update: 18

Source: Public Health Department
Telephone: 530-538-7149
Last EDR Contact: 07/07/2016
Next Scheduled EDR Contact: 10/24/2016
Data Release Frequency: No Update Planned

CALVERAS COUNTY:

CUPA Facility Listing
Cupa Facility Listing

Date of Government Version: 04/29/2016
Date Data Arrived at EDR: 05/03/2016
Date Made Active in Reports: 06/17/2016
Number of Days to Update: 45

Source: Calveras County Environmental Health
Telephone: 209-754-6399
Last EDR Contact: 06/27/2016
Next Scheduled EDR Contact: 10/10/2016
Data Release Frequency: Quarterly

COLUSA COUNTY:

CUPA Facility List
Cupa facility list.

Date of Government Version: 05/25/2016
Date Data Arrived at EDR: 05/26/2016
Date Made Active in Reports: 06/17/2016
Number of Days to Update: 22

Source: Health & Human Services
Telephone: 530-458-0396
Last EDR Contact: 08/17/2016
Next Scheduled EDR Contact: 11/21/2016
Data Release Frequency: Varies

CONTRA COSTA COUNTY:

Site List
List includes sites from the underground tank, hazardous waste generator and business plan/2185 programs.

Date of Government Version: 05/24/2016
Date Data Arrived at EDR: 05/26/2016
Date Made Active in Reports: 07/20/2016
Number of Days to Update: 55

Source: Contra Costa Health Services Department
Telephone: 925-646-2286
Last EDR Contact: 08/01/2016
Next Scheduled EDR Contact: 11/14/2016
Data Release Frequency: Semi-Annually

DEL NORTE COUNTY:

CUPA Facility List
Cupa Facility list

Date of Government Version: 04/08/2016
Date Data Arrived at EDR: 05/03/2016
Date Made Active in Reports: 06/22/2016
Number of Days to Update: 50

Source: Del Norte County Environmental Health Division
Telephone: 707-465-0426
Last EDR Contact: 07/27/2016
Next Scheduled EDR Contact: 11/14/2016
Data Release Frequency: Varies

EL DORADO COUNTY:

CUPA Facility List
CUPA facility list.

Date of Government Version: 05/24/2016
Date Data Arrived at EDR: 05/26/2016
Date Made Active in Reports: 08/09/2016
Number of Days to Update: 75

Source: El Dorado County Environmental Management Department
Telephone: 530-621-6623
Last EDR Contact: 07/27/2016
Next Scheduled EDR Contact: 11/14/2016
Data Release Frequency: Varies

FRESNO COUNTY:

CUPA Resources List
Certified Unified Program Agency. CUPA's are responsible for implementing a unified hazardous materials and hazardous waste management regulatory program. The agency provides oversight of businesses that deal with hazardous materials, operate underground storage tanks or aboveground storage tanks.

Date of Government Version: 07/13/2016
Date Data Arrived at EDR: 07/19/2016
Date Made Active in Reports: 08/09/2016
Number of Days to Update: 21

Source: Dept. of Community Health
Telephone: 559-445-3271
Last EDR Contact: 07/13/2016
Next Scheduled EDR Contact: 10/17/2016
Data Release Frequency: Semi-Annually

HUMBOLDT COUNTY:

CUPA Facility List
CUPA facility list.

Date of Government Version: 07/06/2016
Date Data Arrived at EDR: 07/08/2016
Date Made Active in Reports: 08/18/2016
Number of Days to Update: 41

Source: Humboldt County Environmental Health
Telephone: N/A
Last EDR Contact: 08/22/2016
Next Scheduled EDR Contact: 12/05/2016
Data Release Frequency: Varies

IMPERIAL COUNTY:

CUPA Facility List
Cupa facility list.

Date of Government Version: 04/26/2016
Date Data Arrived at EDR: 04/28/2016
Date Made Active in Reports: 06/17/2016
Number of Days to Update: 50

Source: San Diego Border Field Office
Telephone: 760-339-2777
Last EDR Contact: 07/20/2016
Next Scheduled EDR Contact: 10/07/2016
Data Release Frequency: Varies

INYO COUNTY:

CUPA Facility List
Cupa facility list.

Date of Government Version: 09/10/2013
Date Data Arrived at EDR: 09/11/2013
Date Made Active in Reports: 10/14/2013
Number of Days to Update: 33

Source: Inyo County Environmental Health Services
Telephone: 760-878-0238
Last EDR Contact: 08/17/2016
Next Scheduled EDR Contact: 12/05/2016
Data Release Frequency: Varies

KERN COUNTY:

Underground Storage Tank Sites & Tank Listing
Kern County Sites and Tanks Listing.

Date of Government Version: 05/16/2016
Date Data Arrived at EDR: 05/20/2016
Date Made Active in Reports: 08/08/2016
Number of Days to Update: 80

Source: Kern County Environment Health Services Department
Telephone: 661-862-8700
Last EDR Contact: 08/03/2016
Next Scheduled EDR Contact: 11/21/2016
Data Release Frequency: Quarterly

KINGS COUNTY:

CUPA Facility List
A listing of sites included in the county's Certified Unified Program Agency database. California's Secretary for Environmental Protection established the unified hazardous materials and hazardous waste regulatory program as required by chapter 6.11 of the California Health and Safety Code. The Unified Program consolidates the administration, permits, inspections, and enforcement activities.

Date of Government Version: 05/25/2016
Date Data Arrived at EDR: 05/27/2016
Date Made Active in Reports: 06/22/2016
Number of Days to Update: 26

Source: Kings County Department of Public Health
Telephone: 559-584-1411
Last EDR Contact: 09/02/2016
Next Scheduled EDR Contact: 12/05/2016
Data Release Frequency: Varies

LAKE COUNTY:

CUPA Facility List
Cupa facility list

Date of Government Version: 04/26/2016
Date Data Arrived at EDR: 04/27/2016
Date Made Active in Reports: 06/17/2016
Number of Days to Update: 51

Source: Lake County Environmental Health
Telephone: 707-263-1164
Last EDR Contact: 08/19/2016
Next Scheduled EDR Contact: 10/31/2016
Data Release Frequency: Varies

LOS ANGELES COUNTY:

San Gabriel Valley Areas of Concern
San Gabriel Valley areas where VOC contamination is at or above the MCL as designated by region 9 EPA office.

Date of Government Version: 03/30/2009
Date Data Arrived at EDR: 03/31/2009
Date Made Active in Reports: 10/23/2009
Number of Days to Update: 206

Source: EPA Region 9
Telephone: 415-972-3178
Last EDR Contact: 06/15/2016
Next Scheduled EDR Contact: 07/04/2016
Data Release Frequency: No Update Planned

HMS: Street Number List
Industrial Waste and Underground Storage Tank Sites.

Date of Government Version: 07/05/2016
Date Data Arrived at EDR: 07/12/2016
Date Made Active in Reports: 08/18/2016
Number of Days to Update: 37
Source: Department of Public Works
Telephone: 626-458-3517
Last EDR Contact: 07/07/2016
Next Scheduled EDR Contact: 10/24/2016
Data Release Frequency: Semi-Annually

List of Solid Waste Facilities
Solid Waste Facilities in Los Angeles County.

Date of Government Version: 04/18/2016
Date Data Arrived at EDR: 04/20/2016
Date Made Active in Reports: 06/01/2016
Number of Days to Update: 42
Source: La County Department of Public Works
Telephone: 818-458-5185
Last EDR Contact: 07/19/2016
Next Scheduled EDR Contact: 10/31/2016
Data Release Frequency: Varies

City of Los Angeles Landfills
Landfills owned and maintained by the City of Los Angeles.

Date of Government Version: 01/01/2016
Date Data Arrived at EDR: 01/26/2016
Date Made Active in Reports: 03/22/2016
Number of Days to Update: 56
Source: Engineering & Construction Division
Telephone: 213-473-7869
Last EDR Contact: 07/18/2016
Next Scheduled EDR Contact: 10/31/2016
Data Release Frequency: Varies

Site Mitigation List
Industrial sites that have had some sort of spill or complaint.

Date of Government Version: 03/29/2016
Date Data Arrived at EDR: 04/06/2016
Date Made Active in Reports: 06/13/2016
Number of Days to Update: 68
Source: Community Health Services
Telephone: 323-890-7806
Last EDR Contact: 07/13/2016
Next Scheduled EDR Contact: 10/31/2016
Data Release Frequency: Annually

City of El Segundo Underground Storage Tank
Underground storage tank sites located in El Segundo city.

Date of Government Version: 03/30/2015
Date Data Arrived at EDR: 04/02/2015
Date Made Active in Reports: 04/13/2015
Number of Days to Update: 11
Source: City of El Segundo Fire Department
Telephone: 310-524-2236
Last EDR Contact: 07/13/2016
Next Scheduled EDR Contact: 10/31/2016
Data Release Frequency: Semi-Annually

City of Long Beach Underground Storage Tank
Underground storage tank sites located in the city of Long Beach.

Date of Government Version: 11/04/2015
Date Data Arrived at EDR: 11/13/2015
Date Made Active in Reports: 12/17/2015
Number of Days to Update: 34
Source: City of Long Beach Fire Department
Telephone: 562-570-2563
Last EDR Contact: 07/25/2016
Next Scheduled EDR Contact: 11/07/2016
Data Release Frequency: Annually

City of Torrance Underground Storage Tank
Underground storage tank sites located in the city of Torrance.

Date of Government Version: 06/23/2016
Date Data Arrived at EDR: 07/12/2016
Date Made Active in Reports: 08/09/2016
Number of Days to Update: 28
Source: City of Torrance Fire Department
Telephone: 310-618-2973
Last EDR Contact: 07/07/2016
Next Scheduled EDR Contact: 10/24/2016
Data Release Frequency: Semi-Annually

MADERA COUNTY:

CUPA Facility List

A listing of sites included in the county's Certified Unified Program Agency database. California's Secretary for Environmental Protection established the unified hazardous materials and hazardous waste regulatory program as required by chapter 6.11 of the California Health and Safety Code. The Unified Program consolidates the administration, permits, inspections, and enforcement activities.

Date of Government Version: 06/02/2016
Date Data Arrived at EDR: 06/03/2016
Date Made Active in Reports: 08/09/2016
Number of Days to Update: 67

Source: Madera County Environmental Health
Telephone: 559-675-7823
Last EDR Contact: 08/17/2016
Next Scheduled EDR Contact: 12/05/2016
Data Release Frequency: Varies

MARIN COUNTY:

Underground Storage Tank Sites

Currently permitted USTs in Marin County.

Date of Government Version: 04/07/2016
Date Data Arrived at EDR: 04/26/2016
Date Made Active in Reports: 06/01/2016
Number of Days to Update: 36

Source: Public Works Department Waste Management
Telephone: 415-499-6647
Last EDR Contact: 06/30/2016
Next Scheduled EDR Contact: 10/17/2016
Data Release Frequency: Semi-Annually

MERCED COUNTY:

CUPA Facility List

CUPA facility list.

Date of Government Version: 06/15/2016
Date Data Arrived at EDR: 06/20/2016
Date Made Active in Reports: 08/18/2016
Number of Days to Update: 59

Source: Merced County Environmental Health
Telephone: 209-381-1094
Last EDR Contact: 08/17/2016
Next Scheduled EDR Contact: 12/05/2016
Data Release Frequency: Varies

MONO COUNTY:

CUPA Facility List

CUPA Facility List

Date of Government Version: 05/25/2016
Date Data Arrived at EDR: 06/01/2016
Date Made Active in Reports: 06/22/2016
Number of Days to Update: 21

Source: Mono County Health Department
Telephone: 760-932-5580
Last EDR Contact: 08/24/2016
Next Scheduled EDR Contact: 12/12/2016
Data Release Frequency: Varies

MONTEREY COUNTY:

CUPA Facility Listing

CUPA Program listing from the Environmental Health Division.

Date of Government Version: 06/24/2016
Date Data Arrived at EDR: 06/27/2016
Date Made Active in Reports: 08/09/2016
Number of Days to Update: 43

Source: Monterey County Health Department
Telephone: 831-796-1297
Last EDR Contact: 08/22/2016
Next Scheduled EDR Contact: 12/05/2016
Data Release Frequency: Varies

NAPA COUNTY:

Sites With Reported Contamination
A listing of leaking underground storage tank sites located in Napa county.

Date of Government Version: 12/05/2011
Date Data Arrived at EDR: 12/06/2011
Date Made Active in Reports: 02/07/2012
Number of Days to Update: 63

Source: Napa County Department of Environmental Management
Telephone: 707-253-4269
Last EDR Contact: 08/24/2016
Next Scheduled EDR Contact: 12/12/2016
Data Release Frequency: No Update Planned

Closed and Operating Underground Storage Tank Sites
Underground storage tank sites located in Napa county.

Date of Government Version: 01/15/2008
Date Data Arrived at EDR: 01/16/2008
Date Made Active in Reports: 02/08/2008
Number of Days to Update: 23

Source: Napa County Department of Environmental Management
Telephone: 707-253-4269
Last EDR Contact: 08/24/2016
Next Scheduled EDR Contact: 12/12/2016
Data Release Frequency: No Update Planned

NEVADA COUNTY:

CUPA Facility List
CUPA facility list.

Date of Government Version: 04/18/2016
Date Data Arrived at EDR: 05/06/2016
Date Made Active in Reports: 06/17/2016
Number of Days to Update: 42

Source: Community Development Agency
Telephone: 530-265-1467
Last EDR Contact: 07/27/2016
Next Scheduled EDR Contact: 11/14/2016
Data Release Frequency: Varies

ORANGE COUNTY:

List of Industrial Site Cleanups
Petroleum and non-petroleum spills.

Date of Government Version: 05/01/2016
Date Data Arrived at EDR: 05/17/2016
Date Made Active in Reports: 06/21/2016
Number of Days to Update: 35

Source: Health Care Agency
Telephone: 714-834-3446
Last EDR Contact: 08/08/2016
Next Scheduled EDR Contact: 11/21/2016
Data Release Frequency: Annually

List of Underground Storage Tank Cleanups
Orange County Underground Storage Tank Cleanups (LUST).

Date of Government Version: 05/01/2016
Date Data Arrived at EDR: 05/17/2016
Date Made Active in Reports: 06/21/2016
Number of Days to Update: 35

Source: Health Care Agency
Telephone: 714-834-3446
Last EDR Contact: 08/08/2016
Next Scheduled EDR Contact: 11/21/2016
Data Release Frequency: Quarterly

List of Underground Storage Tank Facilities
Orange County Underground Storage Tank Facilities (UST).

Date of Government Version: 05/01/2016
Date Data Arrived at EDR: 05/11/2016
Date Made Active in Reports: 06/01/2016
Number of Days to Update: 21

Source: Health Care Agency
Telephone: 714-834-3446
Last EDR Contact: 08/09/2016
Next Scheduled EDR Contact: 11/21/2016
Data Release Frequency: Quarterly

PLACER COUNTY:

Master List of Facilities
List includes aboveground tanks, underground tanks and cleanup sites.

Date of Government Version: 06/16/2016
Date Data Arrived at EDR: 06/20/2016
Date Made Active in Reports: 08/09/2016
Number of Days to Update: 50
Source: Placer County Health and Human Services
Telephone: 530-745-2363
Last EDR Contact: 09/02/2016
Next Scheduled EDR Contact: 12/19/2016
Data Release Frequency: Semi-Annually

RIVERSIDE COUNTY:

Listing of Underground Tank Cleanup Sites
Riverside County Underground Storage Tank Cleanup Sites (LUST).

Date of Government Version: 04/13/2016
Date Data Arrived at EDR: 04/15/2016
Date Made Active in Reports: 05/09/2016
Number of Days to Update: 24
Source: Department of Environmental Health
Telephone: 951-358-5055
Last EDR Contact: 06/20/2016
Next Scheduled EDR Contact: 10/03/2016
Data Release Frequency: Quarterly

Underground Storage Tank Tank List
Underground storage tank sites located in Riverside county.

Date of Government Version: 07/13/2016
Date Data Arrived at EDR: 07/18/2016
Date Made Active in Reports: 08/08/2016
Number of Days to Update: 21
Source: Department of Environmental Health
Telephone: 951-358-5055
Last EDR Contact: 06/20/2016
Next Scheduled EDR Contact: 10/03/2016
Data Release Frequency: Quarterly

SACRAMENTO COUNTY:

Toxic Site Clean-Up List
List of sites where unauthorized releases of potentially hazardous materials have occurred.

Date of Government Version: 05/02/2016
Date Data Arrived at EDR: 07/06/2016
Date Made Active in Reports: 08/18/2016
Number of Days to Update: 43
Source: Sacramento County Environmental Management
Telephone: 916-875-8406
Last EDR Contact: 07/06/2016
Next Scheduled EDR Contact: 10/17/2016
Data Release Frequency: Quarterly

Master Hazardous Materials Facility List
Any business that has hazardous materials on site - hazardous material storage sites, underground storage tanks, waste generators.

Date of Government Version: 05/02/2016
Date Data Arrived at EDR: 07/06/2016
Date Made Active in Reports: 08/18/2016
Number of Days to Update: 43
Source: Sacramento County Environmental Management
Telephone: 916-875-8406
Last EDR Contact: 07/05/2016
Next Scheduled EDR Contact: 10/17/2016
Data Release Frequency: Quarterly

SAN BERNARDINO COUNTY:

Hazardous Material Permits
This listing includes underground storage tanks, medical waste handlers/generators, hazardous materials handlers, hazardous waste generators, and waste oil generators/handlers.

Date of Government Version: 06/09/2016
Date Data Arrived at EDR: 06/10/2016
Date Made Active in Reports: 07/20/2016
Number of Days to Update: 40

Source: San Bernardino County Fire Department Hazardous Materials Division
Telephone: 909-387-3041
Last EDR Contact: 08/08/2016
Next Scheduled EDR Contact: 11/21/2016
Data Release Frequency: Quarterly

SAN DIEGO COUNTY:

Hazardous Materials Management Division Database

The database includes: HE58 - This report contains the business name, site address, business phone number, establishment 'H' permit number, type of permit, and the business status. HE17 - In addition to providing the same information provided in the HE58 listing, HE17 provides inspection dates, violations received by the establishment, hazardous waste generated, the quantity, method of storage, treatment/disposal of waste and the hauler, and information on underground storage tanks. Unauthorized Release List - Includes a summary of environmental contamination cases in San Diego County (underground tank cases, non-tank cases, groundwater contamination, and soil contamination are included.)

Date of Government Version: 09/23/2013
Date Data Arrived at EDR: 09/24/2013
Date Made Active in Reports: 10/17/2013
Number of Days to Update: 23

Source: Hazardous Materials Management Division
Telephone: 619-338-2268
Last EDR Contact: 06/02/2016
Next Scheduled EDR Contact: 09/19/2016
Data Release Frequency: Quarterly

Solid Waste Facilities

San Diego County Solid Waste Facilities.

Date of Government Version: 10/31/2015
Date Data Arrived at EDR: 11/07/2015
Date Made Active in Reports: 01/04/2016
Number of Days to Update: 58

Source: Department of Health Services
Telephone: 619-338-2209
Last EDR Contact: 07/20/2016
Next Scheduled EDR Contact: 10/07/2016
Data Release Frequency: Varies

Environmental Case Listing

The listing contains all underground tank release cases and projects pertaining to properties contaminated with hazardous substances that are actively under review by the Site Assessment and Mitigation Program.

Date of Government Version: 03/23/2010
Date Data Arrived at EDR: 06/15/2010
Date Made Active in Reports: 07/09/2010
Number of Days to Update: 24

Source: San Diego County Department of Environmental Health
Telephone: 619-338-2371
Last EDR Contact: 09/02/2016
Next Scheduled EDR Contact: 12/19/2016
Data Release Frequency: No Update Planned

SAN FRANCISCO COUNTY:

Local Oversite Facilities

A listing of leaking underground storage tank sites located in San Francisco county.

Date of Government Version: 09/19/2008
Date Data Arrived at EDR: 09/19/2008
Date Made Active in Reports: 09/29/2008
Number of Days to Update: 10

Source: Department Of Public Health San Francisco County
Telephone: 415-252-3920
Last EDR Contact: 08/03/2016
Next Scheduled EDR Contact: 11/21/2016
Data Release Frequency: Quarterly

Underground Storage Tank Information

Underground storage tank sites located in San Francisco county.

Date of Government Version: 11/29/2010
Date Data Arrived at EDR: 03/10/2011
Date Made Active in Reports: 03/15/2011
Number of Days to Update: 5

Source: Department of Public Health
Telephone: 415-252-3920
Last EDR Contact: 08/03/2016
Next Scheduled EDR Contact: 11/21/2016
Data Release Frequency: Quarterly

SAN JOAQUIN COUNTY:

San Joaquin Co. UST
A listing of underground storage tank locations in San Joaquin county.

Date of Government Version: 06/16/2016
Date Data Arrived at EDR: 06/20/2016
Date Made Active in Reports: 08/08/2016
Number of Days to Update: 49

Source: Environmental Health Department
Telephone: N/A
Last EDR Contact: 06/15/2016
Next Scheduled EDR Contact: 10/03/2016
Data Release Frequency: Semi-Annually

SAN LUIS OBISPO COUNTY:

CUPA Facility List
Cupa Facility List.

Date of Government Version: 05/23/2016
Date Data Arrived at EDR: 05/24/2016
Date Made Active in Reports: 06/21/2016
Number of Days to Update: 28

Source: San Luis Obispo County Public Health Department
Telephone: 805-781-5596
Last EDR Contact: 08/17/2016
Next Scheduled EDR Contact: 12/05/2016
Data Release Frequency: Varies

SAN MATEO COUNTY:

Business Inventory
List includes Hazardous Materials Business Plan, hazardous waste generators, and underground storage tanks.

Date of Government Version: 06/02/2016
Date Data Arrived at EDR: 06/07/2016
Date Made Active in Reports: 06/22/2016
Number of Days to Update: 15

Source: San Mateo County Environmental Health Services Division
Telephone: 650-363-1921
Last EDR Contact: 05/27/2016
Next Scheduled EDR Contact: 09/26/2016
Data Release Frequency: Annually

Fuel Leak List
A listing of leaking underground storage tank sites located in San Mateo county.

Date of Government Version: 06/09/2016
Date Data Arrived at EDR: 06/13/2016
Date Made Active in Reports: 08/09/2016
Number of Days to Update: 57

Source: San Mateo County Environmental Health Services Division
Telephone: 650-363-1921
Last EDR Contact: 06/08/2016
Next Scheduled EDR Contact: 09/26/2016
Data Release Frequency: Semi-Annually

SANTA BARBARA COUNTY:

CUPA Facility Listing
CUPA Program Listing from the Environmental Health Services division.

Date of Government Version: 09/08/2011
Date Data Arrived at EDR: 09/09/2011
Date Made Active in Reports: 10/07/2011
Number of Days to Update: 28

Source: Santa Barbara County Public Health Department
Telephone: 805-686-8167
Last EDR Contact: 08/17/2016
Next Scheduled EDR Contact: 12/05/2016
Data Release Frequency: Varies

SANTA CLARA COUNTY:

Cupa Facility List
Cupa facility list

Date of Government Version: 05/25/2016
Date Data Arrived at EDR: 05/26/2016
Date Made Active in Reports: 06/22/2016
Number of Days to Update: 27

Source: Department of Environmental Health
Telephone: 408-918-1973
Last EDR Contact: 08/17/2016
Next Scheduled EDR Contact: 12/05/2016
Data Release Frequency: Varies

HIST LUST - Fuel Leak Site Activity Report

A listing of open and closed leaking underground storage tanks. This listing is no longer updated by the county. Leaking underground storage tanks are now handled by the Department of Environmental Health.

Date of Government Version: 03/29/2005
Date Data Arrived at EDR: 03/30/2005
Date Made Active in Reports: 04/21/2005
Number of Days to Update: 22

Source: Santa Clara Valley Water District
Telephone: 408-265-2600
Last EDR Contact: 03/23/2009
Next Scheduled EDR Contact: 06/22/2009
Data Release Frequency: No Update Planned

LOP Listing

A listing of leaking underground storage tanks located in Santa Clara county.

Date of Government Version: 03/03/2014
Date Data Arrived at EDR: 03/05/2014
Date Made Active in Reports: 03/18/2014
Number of Days to Update: 13

Source: Department of Environmental Health
Telephone: 408-918-3417
Last EDR Contact: 08/24/2016
Next Scheduled EDR Contact: 12/12/2016
Data Release Frequency: Annually

Hazardous Material Facilities

Hazardous material facilities, including underground storage tank sites.

Date of Government Version: 05/26/2016
Date Data Arrived at EDR: 06/01/2016
Date Made Active in Reports: 07/20/2016
Number of Days to Update: 49

Source: City of San Jose Fire Department
Telephone: 408-535-7694
Last EDR Contact: 08/03/2016
Next Scheduled EDR Contact: 11/21/2016
Data Release Frequency: Annually

SANTA CRUZ COUNTY:

CUPA Facility List

CUPA facility listing.

Date of Government Version: 05/31/2016
Date Data Arrived at EDR: 06/02/2016
Date Made Active in Reports: 06/21/2016
Number of Days to Update: 19

Source: Santa Cruz County Environmental Health
Telephone: 831-464-2761
Last EDR Contact: 08/17/2016
Next Scheduled EDR Contact: 12/05/2016
Data Release Frequency: Varies

SHASTA COUNTY:

CUPA Facility List

Cupa Facility List.

Date of Government Version: 06/14/2016
Date Data Arrived at EDR: 06/16/2016
Date Made Active in Reports: 08/09/2016
Number of Days to Update: 54

Source: Shasta County Department of Resource Management
Telephone: 530-225-5789
Last EDR Contact: 08/22/2016
Next Scheduled EDR Contact: 12/05/2016
Data Release Frequency: Varies

SOLANO COUNTY:

Leaking Underground Storage Tanks
A listing of leaking underground storage tank sites located in Solano county.

Date of Government Version: 06/09/2016
Date Data Arrived at EDR: 06/13/2016
Date Made Active in Reports: 08/09/2016
Number of Days to Update: 57

Source: Solano County Department of Environmental Management
Telephone: 707-784-6770
Last EDR Contact: 06/08/2016
Next Scheduled EDR Contact: 09/26/2016
Data Release Frequency: Quarterly

Underground Storage Tanks
Underground storage tank sites located in Solano county.

Date of Government Version: 06/09/2016
Date Data Arrived at EDR: 06/14/2016
Date Made Active in Reports: 08/08/2016
Number of Days to Update: 55

Source: Solano County Department of Environmental Management
Telephone: 707-784-6770
Last EDR Contact: 06/08/2016
Next Scheduled EDR Contact: 09/26/2016
Data Release Frequency: Quarterly

SONOMA COUNTY:

Cupa Facility List
Cupa Facility list

Date of Government Version: 07/10/2016
Date Data Arrived at EDR: 07/12/2016
Date Made Active in Reports: 08/09/2016
Number of Days to Update: 28

Source: County of Sonoma Fire & Emergency Services Department
Telephone: 707-565-1174
Last EDR Contact: 07/07/2016
Next Scheduled EDR Contact: 10/10/2016
Data Release Frequency: Varies

Leaking Underground Storage Tank Sites
A listing of leaking underground storage tank sites located in Sonoma county.

Date of Government Version: 07/01/2016
Date Data Arrived at EDR: 07/05/2016
Date Made Active in Reports: 08/18/2016
Number of Days to Update: 44

Source: Department of Health Services
Telephone: 707-565-6565
Last EDR Contact: 06/24/2016
Next Scheduled EDR Contact: 10/10/2016
Data Release Frequency: Quarterly

SUTTER COUNTY:

Underground Storage Tanks
Underground storage tank sites located in Sutter county.

Date of Government Version: 06/02/2016
Date Data Arrived at EDR: 06/07/2016
Date Made Active in Reports: 06/23/2016
Number of Days to Update: 16

Source: Sutter County Department of Agriculture
Telephone: 530-822-7500
Last EDR Contact: 09/02/2016
Next Scheduled EDR Contact: 12/19/2016
Data Release Frequency: Semi-Annually

TUOLUMNE COUNTY:

CUPA Facility List
Cupa facility list

Date of Government Version: 05/03/2016
Date Data Arrived at EDR: 05/10/2016
Date Made Active in Reports: 06/17/2016
Number of Days to Update: 38

Source: Divison of Environmental Health
Telephone: 209-533-5633
Last EDR Contact: 08/03/2016
Next Scheduled EDR Contact: 10/07/2016
Data Release Frequency: Varies

VENTURA COUNTY:

Business Plan, Hazardous Waste Producers, and Operating Underground Tanks

The BWT list indicates by site address whether the Environmental Health Division has Business Plan (B), Waste Producer (W), and/or Underground Tank (T) information.

Date of Government Version: 03/28/2016
Date Data Arrived at EDR: 04/29/2016
Date Made Active in Reports: 06/17/2016
Number of Days to Update: 49

Source: Ventura County Environmental Health Division
Telephone: 805-654-2813
Last EDR Contact: 07/25/2016
Next Scheduled EDR Contact: 11/07/2016
Data Release Frequency: Quarterly

Inventory of Illegal Abandoned and Inactive Sites

Ventura County Inventory of Closed, Illegal Abandoned, and Inactive Sites.

Date of Government Version: 12/01/2011
Date Data Arrived at EDR: 12/01/2011
Date Made Active in Reports: 01/19/2012
Number of Days to Update: 49

Source: Environmental Health Division
Telephone: 805-654-2813
Last EDR Contact: 06/28/2016
Next Scheduled EDR Contact: 10/17/2016
Data Release Frequency: Annually

Listing of Underground Tank Cleanup Sites

Ventura County Underground Storage Tank Cleanup Sites (LUST).

Date of Government Version: 05/29/2008
Date Data Arrived at EDR: 06/24/2008
Date Made Active in Reports: 07/31/2008
Number of Days to Update: 37

Source: Environmental Health Division
Telephone: 805-654-2813
Last EDR Contact: 08/10/2016
Next Scheduled EDR Contact: 11/28/2016
Data Release Frequency: Quarterly

Medical Waste Program List

To protect public health and safety and the environment from potential exposure to disease causing agents, the Environmental Health Division Medical Waste Program regulates the generation, handling, storage, treatment and disposal of medical waste throughout the County.

Date of Government Version: 03/28/2016
Date Data Arrived at EDR: 04/29/2016
Date Made Active in Reports: 06/22/2016
Number of Days to Update: 54

Source: Ventura County Resource Management Agency
Telephone: 805-654-2813
Last EDR Contact: 07/25/2016
Next Scheduled EDR Contact: 11/07/2016
Data Release Frequency: Quarterly

Underground Tank Closed Sites List

Ventura County Operating Underground Storage Tank Sites (UST)/Underground Tank Closed Sites List.

Date of Government Version: 05/26/2016
Date Data Arrived at EDR: 06/16/2016
Date Made Active in Reports: 08/09/2016
Number of Days to Update: 54

Source: Environmental Health Division
Telephone: 805-654-2813
Last EDR Contact: 06/16/2016
Next Scheduled EDR Contact: 09/26/2016
Data Release Frequency: Quarterly

YOLO COUNTY:

Underground Storage Tank Comprehensive Facility Report

Underground storage tank sites located in Yolo county.

Date of Government Version: 06/30/2016
Date Data Arrived at EDR: 07/05/2016
Date Made Active in Reports: 08/09/2016
Number of Days to Update: 35

Source: Yolo County Department of Health
Telephone: 530-666-8646
Last EDR Contact: 06/30/2016
Next Scheduled EDR Contact: 10/17/2016
Data Release Frequency: Annually

YUBA COUNTY:

CUPA Facility List
CUPA facility listing for Yuba County.

Date of Government Version: 04/29/2016
Date Data Arrived at EDR: 05/03/2016
Date Made Active in Reports: 06/17/2016
Number of Days to Update: 45

Source: Yuba County Environmental Health Department
Telephone: 530-749-7523
Last EDR Contact: 07/27/2016
Next Scheduled EDR Contact: 11/14/2016
Data Release Frequency: Varies

OTHER DATABASE(S)

Depending on the geographic area covered by this report, the data provided in these specialty databases may or may not be complete. For example, the existence of wetlands information data in a specific report does not mean that all wetlands in the area covered by the report are included. Moreover, the absence of any reported wetlands information does not necessarily mean that wetlands do not exist in the area covered by the report.

CT MANIFEST: Hazardous Waste Manifest Data
Facility and manifest data. Manifest is a document that lists and tracks hazardous waste from the generator through transporters to a tsd facility.

Date of Government Version: 07/30/2013
Date Data Arrived at EDR: 08/19/2013
Date Made Active in Reports: 10/03/2013
Number of Days to Update: 45

Source: Department of Energy & Environmental Protection
Telephone: 860-424-3375
Last EDR Contact: 08/10/2016
Next Scheduled EDR Contact: 11/28/2016
Data Release Frequency: No Update Planned

NJ MANIFEST: Manifest Information
Hazardous waste manifest information.

Date of Government Version: 12/31/2013
Date Data Arrived at EDR: 07/17/2015
Date Made Active in Reports: 08/12/2015
Number of Days to Update: 26

Source: Department of Environmental Protection
Telephone: N/A
Last EDR Contact: 07/11/2016
Next Scheduled EDR Contact: 10/24/2016
Data Release Frequency: Annually

NY MANIFEST: Facility and Manifest Data
Manifest is a document that lists and tracks hazardous waste from the generator through transporters to a TSD facility.

Date of Government Version: 05/01/2016
Date Data Arrived at EDR: 05/06/2016
Date Made Active in Reports: 06/17/2016
Number of Days to Update: 42

Source: Department of Environmental Conservation
Telephone: 518-402-8651
Last EDR Contact: 08/03/2016
Next Scheduled EDR Contact: 11/14/2016
Data Release Frequency: Annually

PA MANIFEST: Manifest Information
Hazardous waste manifest information.

Date of Government Version: 12/31/2014
Date Data Arrived at EDR: 07/24/2015
Date Made Active in Reports: 08/18/2015
Number of Days to Update: 25

Source: Department of Environmental Protection
Telephone: 717-783-8990
Last EDR Contact: 07/18/2016
Next Scheduled EDR Contact: 10/31/2016
Data Release Frequency: Annually

RI MANIFEST: Manifest information
Hazardous waste manifest information

Date of Government Version: 12/31/2013
Date Data Arrived at EDR: 06/19/2015
Date Made Active in Reports: 07/15/2015
Number of Days to Update: 26

Source: Department of Environmental Management
Telephone: 401-222-2797
Last EDR Contact: 08/22/2016
Next Scheduled EDR Contact: 12/05/2016
Data Release Frequency: Annually

WI MANIFEST: Manifest Information
Hazardous waste manifest information.

Date of Government Version: 12/31/2015
Date Data Arrived at EDR: 04/14/2016
Date Made Active in Reports: 06/03/2016
Number of Days to Update: 50

Source: Department of Natural Resources
Telephone: N/A
Last EDR Contact: 06/13/2016
Next Scheduled EDR Contact: 09/26/2016
Data Release Frequency: Annually

Oil/Gas Pipelines
Source: PennWell Corporation
Petroleum Bundle (Crude Oil, Refined Products, Petrochemicals, Gas Liquids (LPG/NGL), and Specialty Gases (Miscellaneous)) N = Natural Gas Bundle (Natural Gas, Gas Liquids (LPG/NGL), and Specialty Gases (Miscellaneous)). This map includes information copyrighted by PennWell Corporation. This information is provided on a best effort basis and PennWell Corporation does not guarantee its accuracy nor warrant its fitness for any particular purpose. Such information has been reprinted with the permission of PennWell.

Electric Power Transmission Line Data
Source: PennWell Corporation
This map includes information copyrighted by PennWell Corporation. This information is provided on a best effort basis and PennWell Corporation does not guarantee its accuracy nor warrant its fitness for any particular purpose. Such information has been reprinted with the permission of PennWell.

Sensitive Receptors: There are individuals deemed sensitive receptors due to their fragile immune systems and special sensitivity to environmental discharges. These sensitive receptors typically include the elderly, the sick, and children. While the location of all sensitive receptors cannot be determined, EDR indicates those buildings and facilities - schools, daycares, hospitals, medical centers, and nursing homes - where individuals who are sensitive receptors are likely to be located.

AHA Hospitals:
Source: American Hospital Association, Inc.
Telephone: 312-280-5991
The database includes a listing of hospitals based on the American Hospital Association's annual survey of hospitals.

Medical Centers: Provider of Services Listing
Source: Centers for Medicare & Medicaid Services
Telephone: 410-786-3000
A listing of hospitals with Medicare provider number, produced by Centers of Medicare & Medicaid Services, a federal agency within the U.S. Department of Health and Human Services.

Nursing Homes
Source: National Institutes of Health
Telephone: 301-594-6248
Information on Medicare and Medicaid certified nursing homes in the United States.

Public Schools
Source: National Center for Education Statistics
Telephone: 202-502-7300
The National Center for Education Statistics' primary database on elementary and secondary public education in the United States. It is a comprehensive, annual, national statistical database of all public elementary and secondary schools and school districts, which contains data that are comparable across all states.

Private Schools
Source: National Center for Education Statistics
Telephone: 202-502-7300
The National Center for Education Statistics' primary database on private school locations in the United States.

Daycare Centers: Licensed Facilities
Source: Department of Social Services
Telephone: 916-657-4041

Flood Zone Data: This data, available in select counties across the country, was obtained by EDR in 2003 & 2011 from the Federal Emergency Management Agency (FEMA). Data depicts 100-year and 500-year flood zones as defined by FEMA.

NWI: National Wetlands Inventory. This data, available in select counties across the country, was obtained by EDR in 2002, 2005 and 2010 from the U.S. Fish and Wildlife Service.

State Wetlands Data: Wetland Inventory
Source: Department of Fish & Game
Telephone: 916-445-0411

GOVERNMENT RECORDS SEARCHED / DATA CURRENCY TRACKING

Current USGS 7.5 Minute Topographic Map
Source: U.S. Geological Survey

STREET AND ADDRESS INFORMATION

© 2015 TomTom North America, Inc. All rights reserved. This material is proprietary and the subject of copyright protection and other intellectual property rights owned by or licensed to Tele Atlas North America, Inc. The use of this material is subject to the terms of a license agreement. You will be held liable for any unauthorized copying or disclosure of this material.

APPENDIX III

SUPPORTING DOCUMENTATION


INQUIRY #: 3223824.5
YEAR: 1928
= 500'
N


INQUIRY #: 3223824.5
YEAR: 1938
= 555'
N


INQUIRY #: 3223824.5
YEAR: 1947
= 666'
N


INQUIRY #: 3223824.5
YEAR: 1956
= 400'
N


INQUIRY #: 3223824.5
YEAR: 1968
= 480'
N


INQUIRY #: 3223824.5
YEAR: 1976
= 666'
N


INQUIRY #: 3223824.5
YEAR: 1989
= 666'
N


INQUIRY #: 3223824.5
YEAR: 1994
= 500'
N


INQUIRY #: 3223824.5
YEAR: 2005
= 500'
N

14820-14830-14850 Carmenita Rd &13555 Excelsior Dr
14850 Carmenita Rd
Norwalk, CA 90650

Inquiry Number: 3223824.6
December 15, 2011

The EDR-City Directory Abstract

Environmental Data Resources Inc

440 Wheelers Farms Road
Milford, CT 06461
800.352.0050
www.edrnet.com

TABLE OF CONTENTS

SECTION

Executive Summary

Findings

Thank you for your business.
Please contact EDR at 1-800-352-0050
with any questions or comments.

Disclaimer - Copyright and Trademark Notice

This Report contains certain information obtained from a variety of public and other sources reasonably available to Environmental Data Resources, Inc. It cannot be concluded from this Report that coverage information for the target and surrounding properties does not exist from other sources. **NO WARRANTY EXPRESSED OR IMPLIED, IS MADE WHATSOEVER IN CONNECTION WITH THIS REPORT. ENVIRONMENTAL DATA RESOURCES, INC. SPECIFICALLY DISCLAIMS THE MAKING OF ANY SUCH WARRANTIES, INCLUDING WITHOUT LIMITATION, MERCHANTABILITY OR FITNESS FOR A PARTICULAR USE OR PURPOSE. ALL RISK IS ASSUMED BY THE USER. IN NO EVENT SHALL ENVIRONMENTAL DATA RESOURCES, INC. BE LIABLE TO ANYONE, WHETHER ARISING OUT OF ERRORS OR OMISSIONS, NEGLIGENCE, ACCIDENT OR ANY OTHER CAUSE, FOR ANY LOSS OR DAMAGE, INCLUDING, WITHOUT LIMITATION, SPECIAL, INCIDENTAL, CONSEQUENTIAL, OR EXEMPLARY DAMAGES. ANY LIABILITY ON THE PART OF ENVIRONMENTAL DATA RESOURCES, INC. IS STRICTLY LIMITED TO A REFUND OF THE AMOUNT PAID FOR THIS REPORT.** Purchaser accepts this Report "AS IS". Any analyses, estimates, ratings, environmental risk levels or risk codes provided in this Report are provided for illustrative purposes only, and are not intended to provide, nor should they be interpreted as providing any facts regarding, or prediction orforecast of, any environmental risk for any property. Only a Phase I Environmental Site Assessment performed by an environmental professional can provide information regarding the environmental risk for any property. Additionally, the information provided in this Report is not to be construed as legal advice.

Copyright 2009 by Environmental Data Resources, Inc. All rights reserved. Reproduction in any media or format, in whole or in part, of any report or map of Environmental Data Resources, Inc. or its affiliates is prohibited without prior written permission.

EDR and its logos (including Sanborn and Sanborn Map) are trademarks of Environmental Data Resources, Inc. or its affiliates. All other trademarks used herein are the property of their respective owners.

EXECUTIVE SUMMARY

DESCRIPTION

Environmental Data Resources, Inc.'s (EDR) City Directory Abstract is a screening tool designed to assist environmental professionals in evaluating potential liability on a target property resulting from past activities. EDR's City Directory Abstract includes a search and abstract of available city directory data. For each address, the directory lists the name of the corresponding occupant at five year intervals.

RESEARCH SUMMARY

The following research sources were consulted in the preparation of this report. An "X" indicates where information was identified in the source and provided in this report.

Year	Source	TP	Adjoining	Text Abstract	Source Image
2007	Research Source Not Available	X	X	X	-
1997	Research Source Not Available	X	X	X	-
1987	Research Source Not Available	X	X	X	-
1982	Research Source Not Available	-	X	X	-
1975	Research Source Not Available	-	X	X	-

EXECUTIVE SUMMARY

SELECTED ADDRESSES

The following addresses were selected by the client, for EDR to research. An "X" indicates where information was identified.

Address	*Type*	*Findings*
14714 Carmenita Rd	Client Entered	X
14820 Carmenita Rd	Client Entered	X
14830 Carmenita Rd	Client Entered	X
14838 Carmenita Rd	Client Entered	X
14910 Carmenita Rd	Client Entered	X
13555 Excelsior Dr	Client Entered	X

FINDINGS

TARGET PROPERTY INFORMATION

ADDRESS

14850 Carmenita Rd
Norwalk, CA 90650

FINDINGS DETAIL

Target Property research detail.

Year	*Uses*	*Source*
2007		Research Source Not Available
1997	Calwestern Rv Sales & Service	HAINES & COMPANY INC.
1987	Ca Wst Rv Mar S&S	HAINES & COMPANY INC.

FINDINGS

ADJOINING PROPERTY DETAIL

The following Adjoining Property addresses were researched for this report. Detailed findings are provided for each address.

Carmenita Rd

Carmenita Rd

Year	Uses	Source
2007		Research Source Not Available

14714 Carmenita Rd

Year	Uses	Source
2007		Research Source Not Available
1997	Hopper & Holmes Atty	Research Source Not Available
1987	Office Building (5 Occupants)	Research Source Not Available
1982	Office Building (5 Occupants)	Research Source Not Available
	Tower Industries	Research Source Not Available

14820 Carmenita Rd

Year	Uses	Source
2007		Research Source Not Available

14830 Carmenita Rd

Year	Uses	Source
2007		Research Source Not Available
1997	Wesfac	Research Source Not Available
1987	Johnson Controls	Research Source Not Available
1982	Western Piping Div	Research Source Not Available
1975	Silvercrest Indstrs	Research Source Not Available

14838 Carmenita Rd

Year	Uses	Source
2007		Research Source Not Available

14910 Carmenita Rd

Year	Uses	Source
2007		Research Source Not Available
1997	Burke Industries Case	Research Source Not Available
1987	Custom Silicone	Research Source Not Available
1982	Meredith Mfg Co	Research Source Not Available

FINDINGS

Year	Uses	Source
1975	Meredith Mfg Co	Research Source Not Available

Excelsior Dr

13555 Excelsior Dr

Year	Uses	Source
2007		Research Source Not Available
1997	No Return	Research Source Not Available
1987	Genl Elec Tps	Research Source Not Available
	No Return	Research Source Not Available
	Pearson TRckg & Rggng	Research Source Not Available

FINDINGS

TARGET PROPERTY: ADDRESS NOT IDENTIFIED IN RESEARCH SOURCE

The following Target Property addresses were researched for this report, and the addresses were not identified in the research source.

Address Researched	Address Not Identified in Research Source
14850 Carmenita Rd	1982, 1975

ADJOINING PROPERTY: ADDRESSES NOT IDENTIFIED IN RESEARCH SOURCE

The following Adjoining Property addresses were researched for this report, and the addresses were not identified in research source.

Address Researched	Address Not Identified in Research Source
Carmenita Rd	No Years Found
13555 Excelsior Dr	1982, 1975
14714 Carmenita Rd	1975
14820 Carmenita Rd	1997, 1987, 1982, 1975
14830 Carmenita Rd	No Years Found
14838 Carmenita Rd	1997, 1987, 1982, 1975
14910 Carmenita Rd	No Years Found

14820-14830-14850 Carmenita Rd &13555 Excelsior Dr
14850 Carmenita Rd
Norwalk, CA 90650

Inquiry Number: 3223824.3
December 13, 2011

Certified Sanborn® Map Report

EDR® Environmental Data Resources Inc

440 Wheelers Farms Road
Milford, CT 06461
800.352.0050
www.edrnet.com

Certified Sanborn® Map Report

12/13/11

Site Name:
14820-14830-14850 Carmenita
14850 Carmenita Rd
Norwalk, CA 90650

Client Name:
Andersen Environmental
9937 Jefferson Boulevard
Culver City, CA 90232

EDR Inquiry # 3223824.3

Contact: Heather Nilson

EDR® Environmental Data Resources Inc

The complete Sanborn Library collection has been searched by EDR, and fire insurance maps covering the target property location provided by Andersen Environmental were identified for the years listed below. The certified Sanborn Library search results in this report can be authenticated by visiting www.edrnet.com/sanborn and entering the certification number. Only Environmental Data Resources Inc. (EDR) is authorized to grant rights for commercial reproduction of maps by Sanborn Library LLC, the copyright holder for the collection.

Certified Sanborn Results:

Site Name: 14820-14830-14850 Carmenita Rd &13555
Address: 14850 Carmenita Rd
City, State, Zip: Norwalk, CA 90650
Cross Street:
P.O. # NA
Project: 1112-1170, 1112-1171, 1112-117
Certification # 9C6D-4B7D-988F

Sanborn® Library search results
Certification # 9C6D-4B7D-988F

UNMAPPED PROPERTY

This report certifies that the complete holdings of the Sanborn Library, LLC collection have been searched based on client supplied target property information, and fire insurance maps covering the target property were not found.

The Sanborn Library includes more than 1.2 million Sanborn fire insurance maps, which track historical property usage in approximately 12,000 American cities and towns. Collections searched:

- ✓ Library of Congress
- ✓ University Publications of America
- ✓ EDR Private Collection

The Sanborn Library LLC Since 1866™

Limited Permission To Make Copies

Andersen Environmental (the client) is permitted to make up to THREE photocopies of this Sanborn Map transmittal and each fire insurance map accompanying this report solely for the limited use of its customer. No one other than the client is authorized to make copies. Upon request made directly to an EDR Account Executive, the client may be permitted to make a limited number of additional photocopies. This permission is conditioned upon compliance by the client, its customer and their agents with EDR's copyright policy; a copy of which is available upon request.

Disclaimer - Copyright and Trademark notice

This Report contains certain information obtained from a variety of public and other sources reasonably available to Environmental Data Resources, Inc. It cannot be concluded from this Report that coverage information for the target and surrounding properties does not exist from other sources. NO WARRANTY EXPRESSED OR IMPLIED, IS MADE WHATSOEVER IN CONNECTION WITH THIS REPORT. ENVIRONMENTAL DATA RESOURCES, INC. SPECIFICALLY DISCLAIMS THE MAKING OF ANY SUCH WARRANTIES, INCLUDING WITHOUT LIMITATION, MERCHANTABILITY OR FITNESS FOR A PARTICULAR USE OR PURPOSE. ALL RISK IS ASSUMED BY THE USER. IN NO EVENT SHALL ENVIRONMENTAL DATA RESOURCES, INC. BE LIABLE TO ANYONE, WHETHER ARISING OUT OF ERRORS OR OMISSIONS, NEGLIGENCE, ACCIDENT OR ANY OTHER CAUSE, FOR ANY LOSS OF DAMAGE, INCLUDING, WITHOUT LIMITATION, SPECIAL, INCIDENTAL CONSEQUENTIAL, OR EXEMPLARY DAMAGES. ANY LIABILITY ON THE PART OF ENVIRONMENTAL DATA RESOURCES, INC. IS STRICTLY LIMITED TO A REFUND OF THE AMOUNT PAID FOR THIS REPORT. Purchaser accepts this Report "AS IS". Any analyses, estimates, ratings, environmental risk levels or risk codes provided in this Report are provided for illustrative purposes only, and are not intended to provide, nor should they be interpreted as providing any facts regarding, or prediction or forecast of, any environmental risk for any property. Only a Phase I Environmental Site Assessment performed by an environmental professional can provide information regarding the environmental risk for any property. Additionally, the information provided in this Report is not to be construed as legal advice.

Copyright 2011 by Environmental Data Resources, Inc. All rights reserved. Reproduction in any media or format, in whole or in part, of any report or map of Environmental Data Resources, Inc., or its affiliates, is prohibited without prior written permission.

EDR and its logos (including Sanborn and Sanborn Map) are trademarks of Environmental Data Resources, Inc. or its affiliates. All other trademarks used herein are the property of their respective owners.

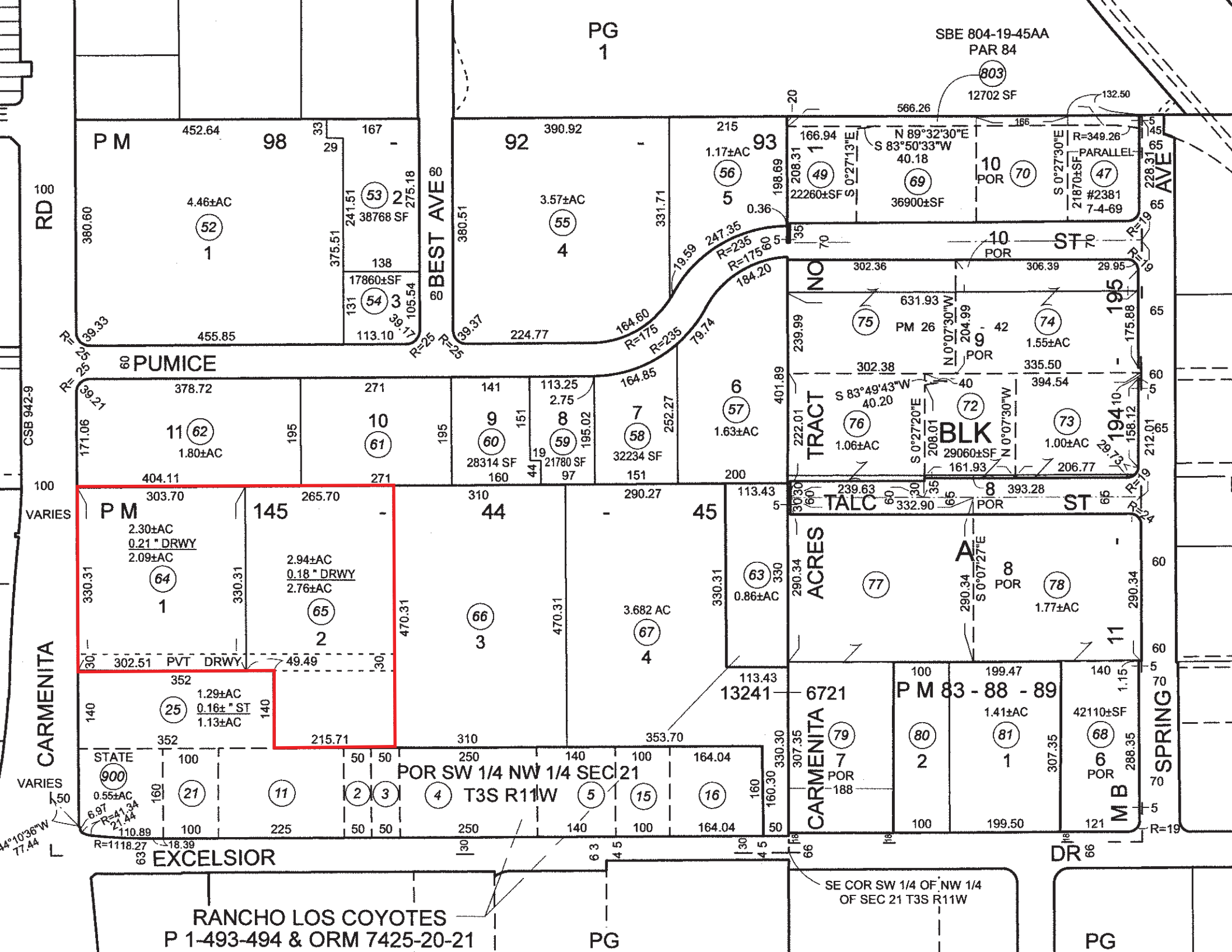

PG 1
SBE 804-19-45AA
PAR 84
803
12702 SF
P M 98
4.46±AC
52
1
53
2
38768 SF
54
3
17860±SF
92
3.57±AC
55
4
93
1.17±AC
56
5
49
22260±SF
69
36900±SF
10 POR
70
47
#2381
7-4-69
PARALLEL
BEST AVE
PUMICE
RD
CSB 942-9
11
62
1.80±AC
10
61
9
60
28314 SF
8
59
21780 SF
7
58
32234 SF
6
57
1.63±AC
NO
TRACT
BLK
TALC
ST
195
194
75
PM 26
42
9 POR
74
1.55±AC
76
1.06±AC
72
29060±SF
73
1.00±AC
8 POR
P M 145
2.30±AC
0.21 " DRWY
2.09±AC
64
1
2.94±AC
0.18 " DRWY
2.76±AC
65
2
66
3
44
45
3.682 AC
67
4
63
0.86±AC
ACRES
77
A
8 POR
78
1.77±AC
11
CARMENITA
VARIES
PVT DRWY
25
1.29±AC
0.16± " ST
1.13±AC
13241
6721
P M 83 - 88 - 89
79
7 POR
80
2
81
1.41±AC
68
42110±SF
6 POR
M B
SPRING
STATE
900
0.55±AC
21
11
2
3
4
POR SW 1/4 NW 1/4 SEC 21
T3S R11W
5
15
16
EXCELSIOR
DR
SE COR SW 1/4 OF NW 1/4
OF SEC 21 T3S R11W
RANCHO LOS COYOTES
P 1-493-494 & ORM 7425-20-21
PG
PG

rcel Details

I want to...

LACounty St

kept at the South District Office
is site updated?

8069-002-064
14820 CARMENITA
RD NORWALK CA
90650
Commercial /
Industrial
26 / 26811
13241

tion

for Recent Sales

03/25/1980
$306,908
$3,886,820
$0
$0
$0
$0
$0
$0
nation for 2016/17, as well as any
Roll Values will be available after
ember 30, 2016
tal taxes

escription

ER BK 145 P 44-45 OF

1
104,136
Year Built: 2001 / 2001
ms 0 / 0
0

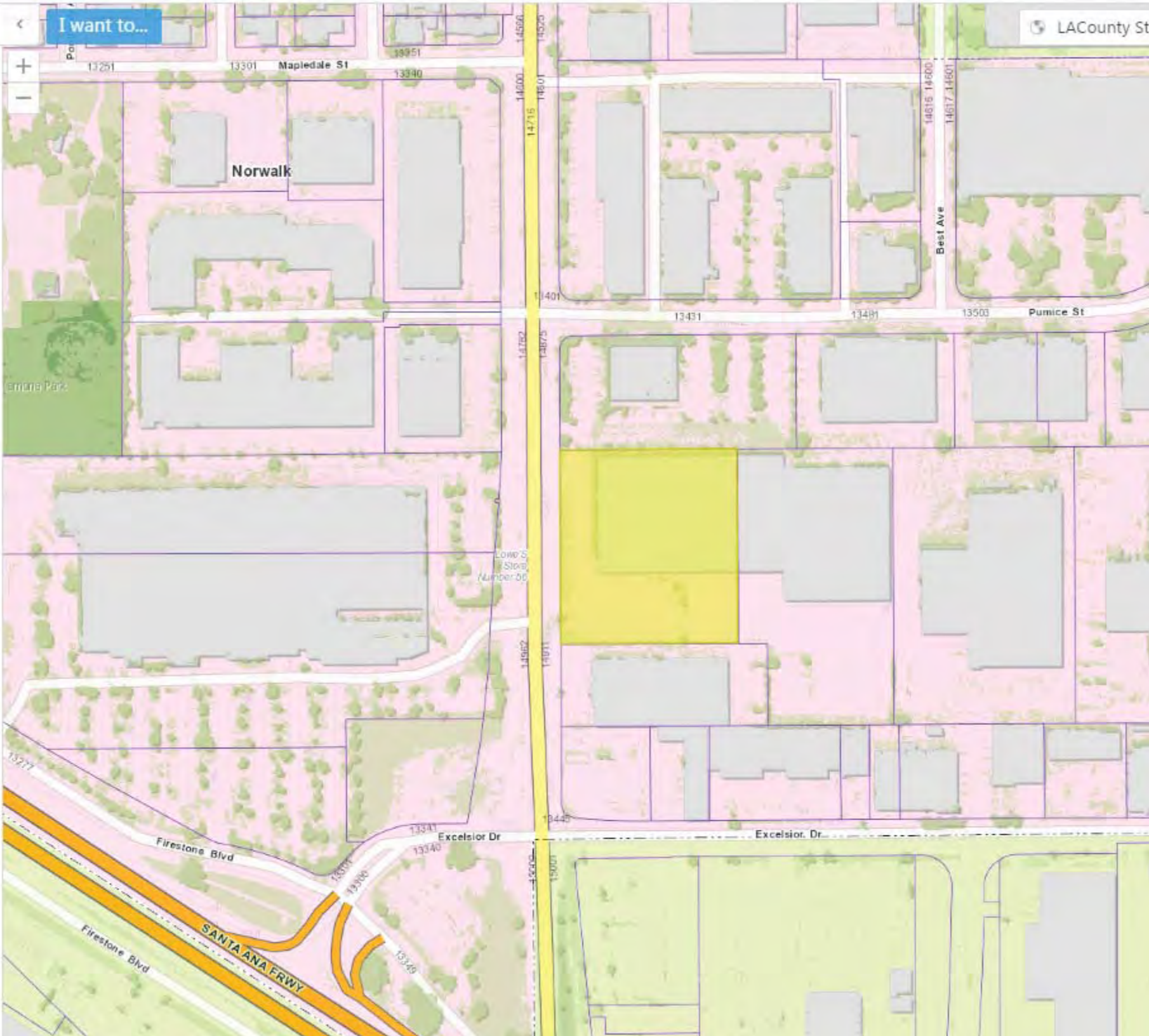

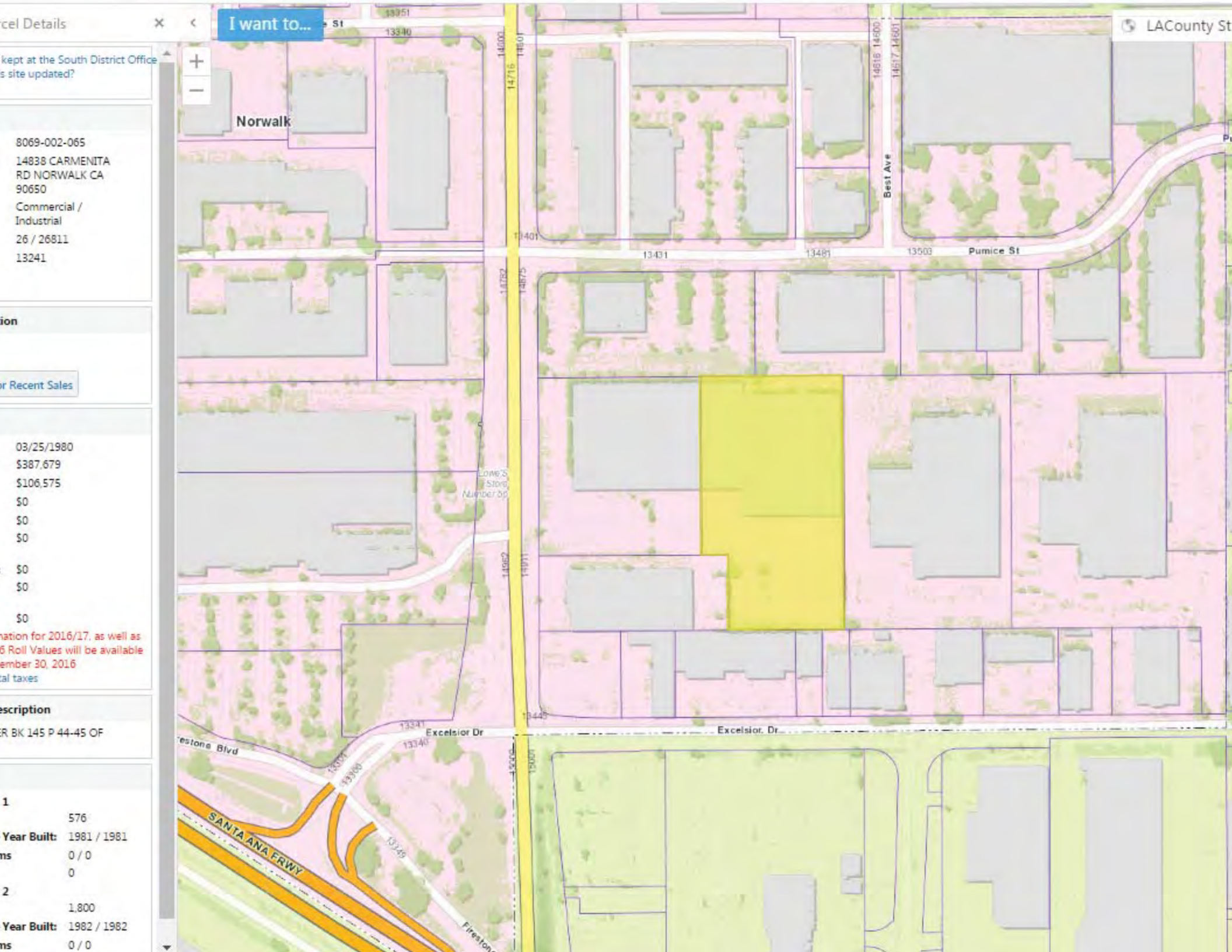

cel Details

kept at the South District Office
s site updated?

8069-002-065
14838 CARMENITA RD NORWALK CA 90650
Commercial / Industrial
26 / 26811
13241

ion

r Recent Sales

03/25/1980
$387,679
$106,575
$0
$0
$0
$0
$0
$0

nation for 2016/17, as well as
6 Roll Values will be available
ember 30, 2016
tal taxes

escription

R BK 145 P 44-45 OF

1
576
Year Built: 1981 / 1981
ms 0 / 0
0
2
1,800
Year Built: 1982 / 1982
ms 0 / 0



SHOW SITES WITHIN 1000 FEET OF THE FOLLOWING ADDRESS: Go

TLY VISIBLE ON MAP — 8 SITES LISTED — EXPORT

	STATUS	PROJECT TYPE	ADDRESS	CI
MERCE CENTER	NO FURTHER ACTION	VOLUNTARY CLEANUP	13230, 13310, 13320, 13340, 13360, 13370 AND 13380 EAST FIRESTONE BOULEVARD	SA
D TRUCK SALES-13407 E FREEWAY	NO FURTHER ACTION	VOLUNTARY CLEANUP	13407 EAST FREEWAY DRIVE	SA
D TRUCK SALES-13443 E FREEWAY	NO FURTHER ACTION	VOLUNTARY CLEANUP	13443 EAST FREEWAY DRIVE	SA
RLINE WHEEL FACILITY	ACTIVE	VOLUNTARY CLEANUP	15105 RADIUS PLACE AND 13521 FREEWAY DRIVE	SA
INC. - SANTA FE SPRINGS	NO ACTION REQUIRED	TIERED PERMIT	13320 E. FIRESTONE BOULEVARD	SA
INC.,	CERTIFIED O&M - LAND USE RESTRICTIONS ONLY	TIERED PERMIT	14700 SPRING AVENUE	SA
RUITS, INC.	REFER: OTHER AGENCY	TIERED PERMIT	14725 CARMENITA	NO

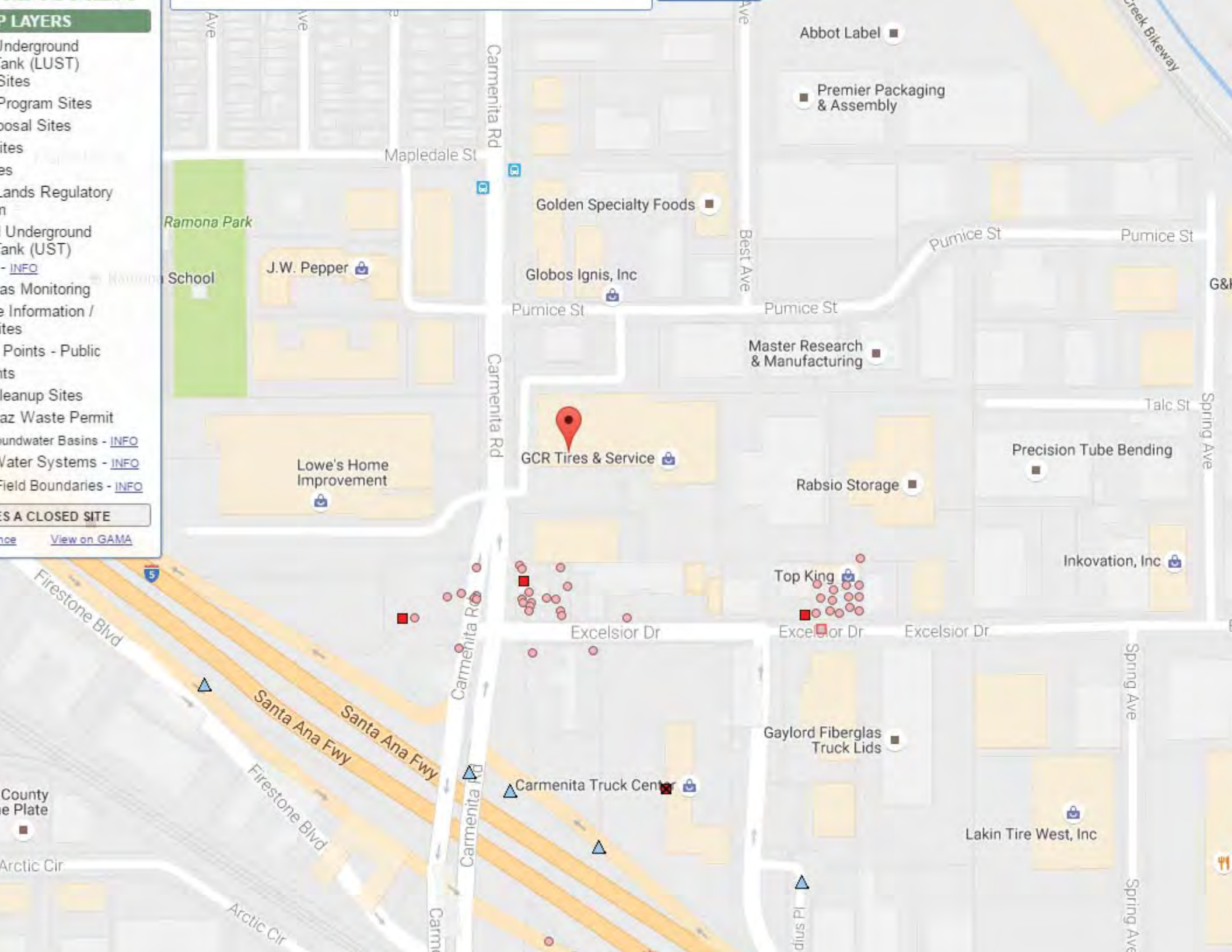
P LAYERS
Underground
Tank (LUST)
Sites
Program Sites
posal Sites
ites
es
Lands Regulatory
n
Underground
Tank (UST)
- INFO
as Monitoring
e Information /
ites
Points - Public
nts
leanup Sites
az Waste Permit
undwater Basins - INFO
Water Systems - INFO
Field Boundaries - INFO
ES A CLOSED SITE
nce
View on GAMA
Abbot Label
Premier Packaging
& Assembly
Mapledale St
Golden Specialty Foods
Ramona Park
School
J.W. Pepper
Globos Ignis, Inc
Pumice St
Pumice St
Pumice St
Pumice St
Master Research
& Manufacturing
Talc St
Spring Ave
Precision Tube Bending
GCR Tires & Service
Lowe's Home
Improvement
Rabsio Storage
Inkovation, Inc
Top King
Excelsior Dr
Excelsior Dr
Excelsior Dr
Carmenita Rd
Carmenita Rd
Carmenita Rd
Best Ave
Ave
Ave
Creek Bikeway
Firestone Blvd
Firestone Blvd
Santa Ana Fwy
Santa Ana Fwy
Gaylord Fiberglas
Truck Lids
Carmenita Truck Center
Lakin Tire West, Inc
Spring Ave
Spring Ave
Arctic Cir
Arctic Cir
County
e Plate
5

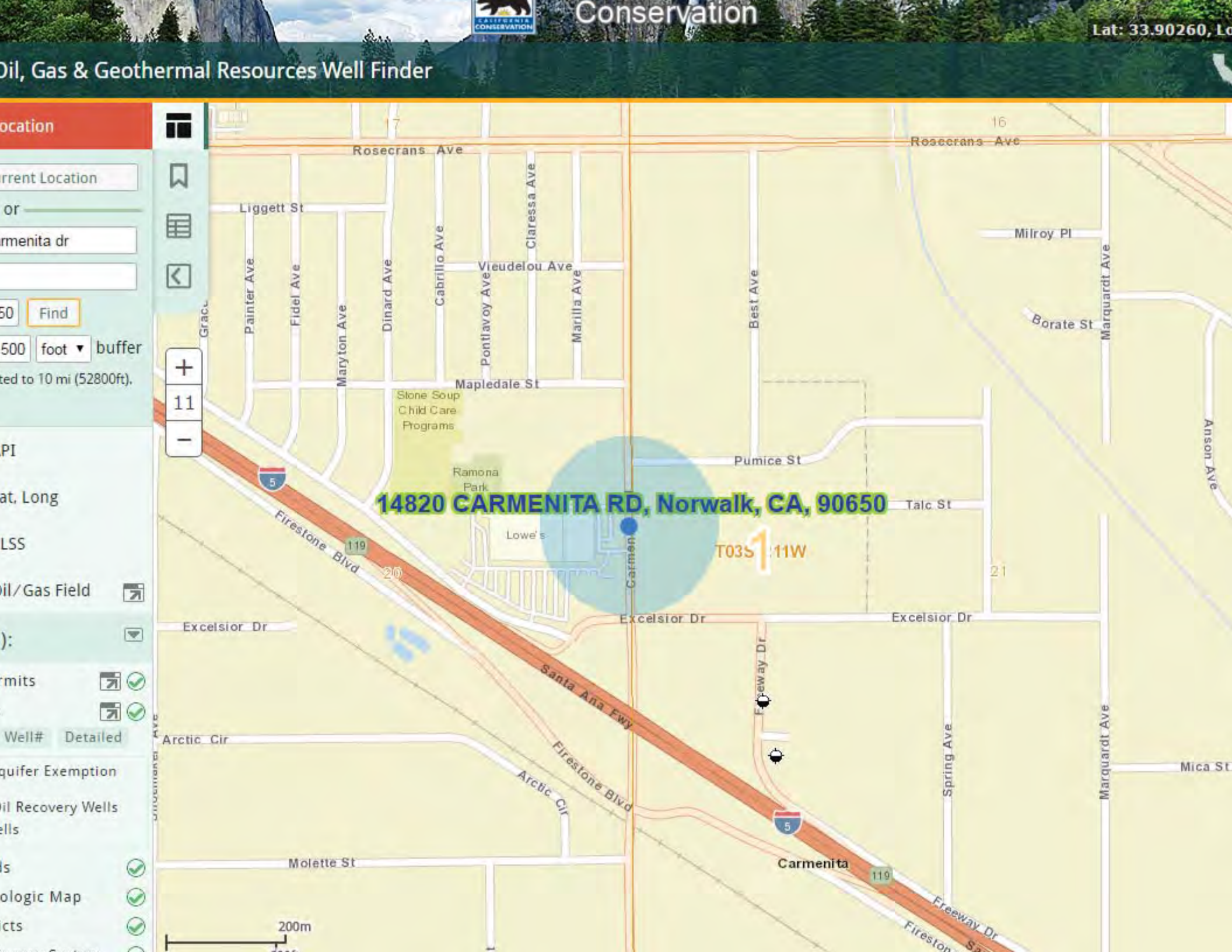
Conservation
Lat: 33.90260, Lo
Oil, Gas & Geothermal Resources Well Finder
ocation
rrent Location
or
rmenita dr
50
Find
500
foot
buffer
ted to 10 mi (52800ft).
PI
at, Long
LSS
Oil/Gas Field
):
rmits
Well#
Detailed
quifer Exemption
Oil Recovery Wells
ells
ls
ologic Map
icts
14820 CARMENITA RD, Norwalk, CA, 90650
T03S 11W
Rosecrans Ave
Liggett St
Vieudelou Ave
Mapledale St
Stone Soup Child Care Programs
Ramona Park
Lowe's
Pumice St
Talc St
Milroy Pl
Borate St
Marquardt Ave
Anson Ave
Best Ave
Painter Ave
Fidel Ave
Maryton Ave
Dinard Ave
Cabrillo Ave
Pontlavoy Ave
Claressa Ave
Marilla Ave
Firestone Blvd
Excelsior Dr
Santa Ana Fwy
Freeway Dr
Arctic Cir
Molette St
Carmenita
Spring Ave
Mica St
200m

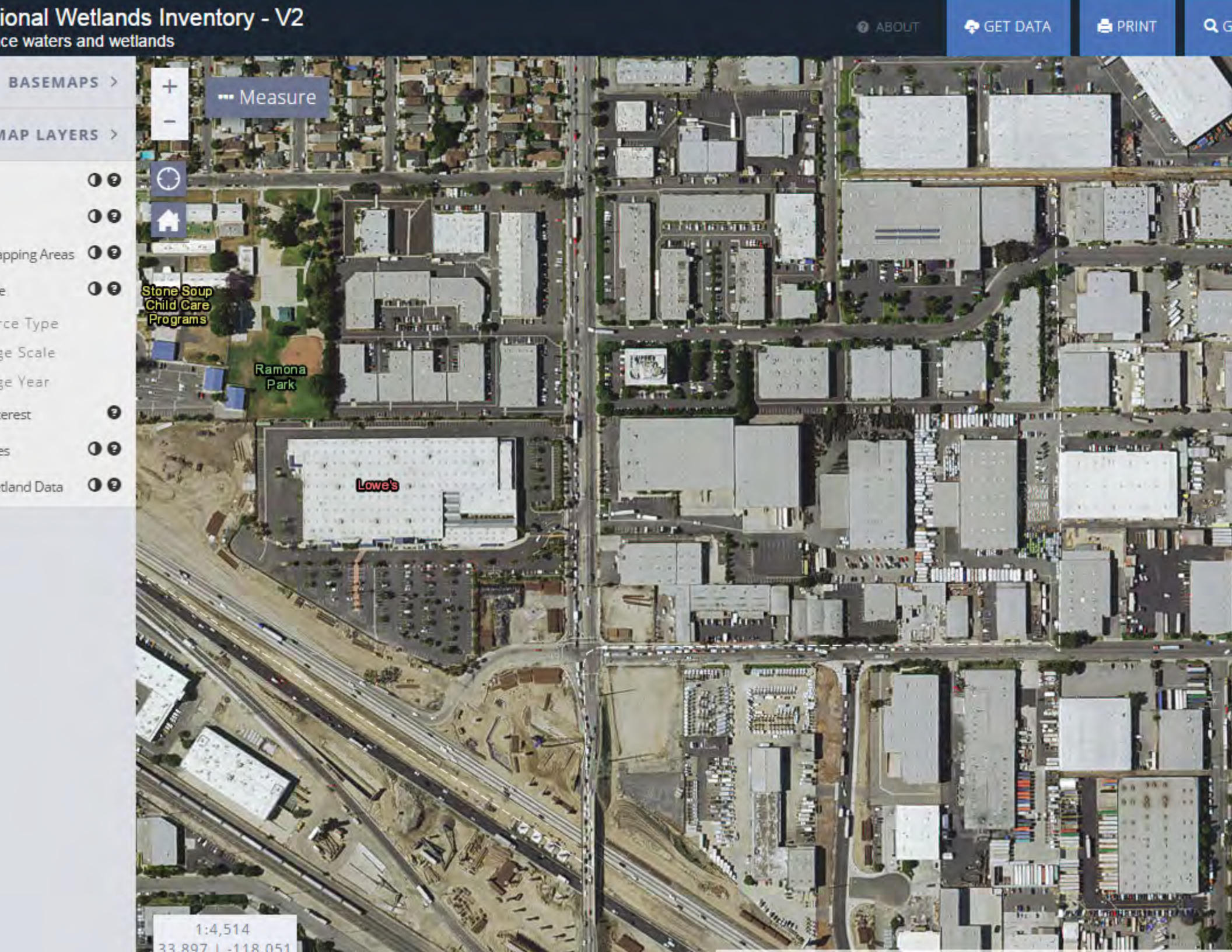
ional Wetlands Inventory - V2
ce waters and wetlands
ABOUT
GET DATA
PRINT
BASEMAPS
MAP LAYERS
Measure
Stone Soup Child Care Programs
Ramona Park
Lowe's
1:4,514

Department of Toxic Substances Control

Matthew Rodriquez
Secretary for
Environmental Protection

Barbara A. Lee, Director
9211 Oakdale Avenue
Chatsworth, California 91311

Edmund G. Brown Jr.
Governor

September 8, 2016

Mr. Noli Valera
EFI Global, Inc.
5261 West Imperial Highway
Los Angeles, CA 90045

VARIOUS SITES
PR3-090716-08

Dear Mr. Valera:

We have received your Public Records Act Request for records from the Department of Toxic Substances Control.

After a thorough review of our files we have found that no such records exist at this office pertaining to the sites/facilities referenced below.

- 14820, 14830, 14838, and 14850 Carmenita Drive, Norwalk, CA 90650
- 13555 Excelsior Drive, Norwalk, CA 90650

We would like to inform you about Envirostor, a database that provides information and documents on over 5,000 DTSC cleanup sites. EnviroStor can be accessed at: http://www.envirostor.dtsc.ca.gov/public. Also, a computer is available in the Central Files of each DTSC Regional Office for use by community members to view EnviroStor.

If you have any questions or would like further information regarding your request, please contact me at (818) 717-6522.

Sincerely,

Glenn Castillo/cs
Regional Records Coordinator

Printed on Recycled Paper

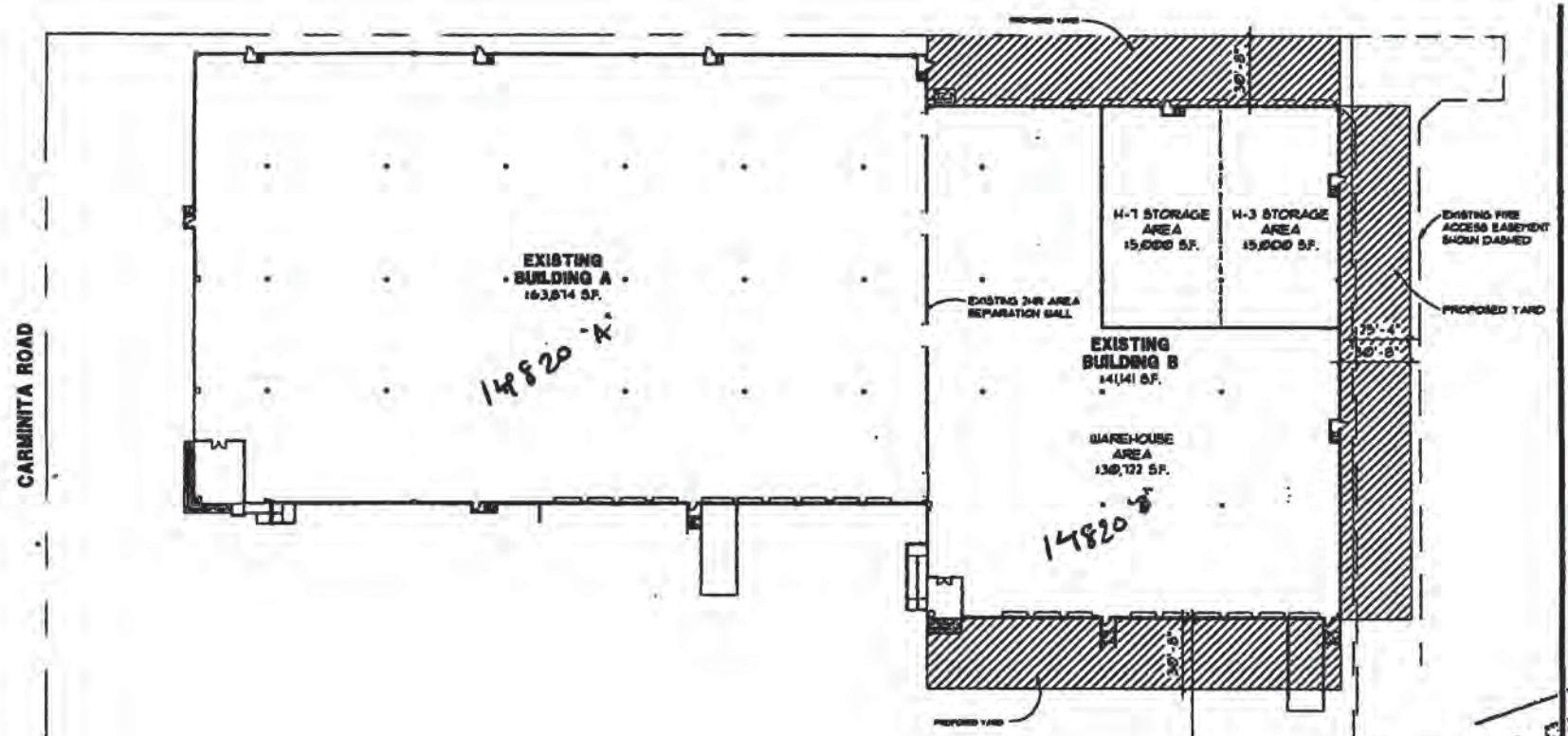

APPROVED
SUBJECT TO EASEMENT & YARD AGREEMENT.
DOCUMENTS RECORDED ON ATTACHED PARCEL
SIGNATURE
DATE 5-12-01

BUILDING DATA

TYPE OF CONSTRUCTION:	TYPE III- N
OCCUPANCY:	B, S-1, H-3, H-1
SPRINKLERS:	YES
HIGH PILE STORAGE:	YES
HEIGHT:	1 STORY
BUILDING 'A' AREA:	63,814 S.F.
BUILDING 'B' AREA:	41,141 S.F.
TOTAL BUILDING AREA:	105,055 S.F.

AREA JUSTIFICATION:

BASIC ALLOWABLE: (B/S-1/H-1, TYPE III- N) = 12,000 S.F.

BASIC ALLOWABLE: (H-3, TYPE III-N) = 1,500 S.F.

ALLOWABLE AREA INCREASES:

SPRINKLER ALLOWANCE: 3 X BASIC ALLOWABLE

(B/S-1/H-1) = 12,000 S.F. X 3 = 36,000 S.F.

(H-3) = 7,500 S.F. X 3 = 22,500 S.F.

SIDE YARD ALLOWANCE: 3 YARDS, 25% RATIO

MIN. YARD DISTANCE = 30'-8"

30'-8" - 20'-0" = 10'-8"

10.67' X 25% = 0.27 ALLOWABLE YARD INCREASE

(B/S-1/H-1) = 36,000 S.F. X 1.27 = 45,720 S.F. MAX. AREA

(H-3) = 22,500 S.F. X 1.27 = 28,575 S.F. MAX. AREA

MIXED OCCUPANCY CALCULATION:

SUM OF RATIOS:

$$\frac{(B/S\text{-}1/H\text{-}1)}{45{,}720\ S.F.} + \frac{(H\text{-}3)}{28{,}575\ S.F.} <= 1 =$$

$$\frac{31{,}141\ S.F. - 5{,}000\ S.F.}{45{,}720\ S.F.} + \frac{5{,}000\ S.F.}{28{,}575\ S.F.} <= 1 =$$

$$\frac{36{,}141\ S.F.}{45{,}720\ S.F.} + \frac{5{,}000\ S.F.}{28{,}575\ S.F.} <= 1 =$$

0.790 + 0.175 <= 1 =

0.965 <= 1 ∴ TYPE III- N OK

SITE PLAN

SCALE - 1"=20'-0"

CALVERT ARCHITECTURAL GROUP

FUJI

SITE PLAN

A-1

YARD AGREEMENT
(Required yards contained within a single lot)
Building Code, Section 505.4

The increase in building area permitted by Section 505 shall not be allowed unless the owner of any privately owned yard used as the basis of such increase has filed the following agreement:

I/We the undersigned, as owner(s) of the property located at:

Street Address: 14830 Carmenita Road Norwalk, CA

Legal Description: APN: 8069-002-066

PARCEL 3 OF PARCEL MAP 145 BER BK 145 Pg 45-46

acknowledge that the area of 41,141 square feet for the proposed construction shown on Building application No.s 01-0103/00-0783 is approved by reason of yard spaces 30.67 feet in width adjoining three (3) sides of the building as shown on the dimension plot plan (below / on reverse / attached). I/We agree to maintain this space and refrain from further construction therein as long as such yard is required for this purpose by Section 505 of Building Code.

SYDNEY DEVELOPMENT CORP By [signature] Pres 5/10/01

(Print Individual, Company or Corporation Name) (Signature) (Date)

PLOT PLAN

(Division Use Only)

Construction Type: III-N 4 F.S.

Occupancy Group(s): B/S/H-3

Number of stories: 1

Fire Sprinklers: Yes X No __

Area Separation Wall(s): Yes X No __

AREA COMPUTATIONS (See attached computations)

1. Basic Allowable Area ..... ____sq. ft.
2. Area Increased by __yards, (__-20)ft. Wide x ___% of line ____sq. ft.
3. Subtotal = Line 1+ Line 2 ..... ____sq. ft.
4. Allowable Area due to Fire Sprinklers Increased ..... ____sq. ft.
5. Allowable Area due to Multi-Story Increase ..... ____sq. ft

*No area increased is permitted in the Fire Sprinkler are for an increase of Number of Stories

Substitution of One-Hour construction, H-1,-2, Occupancies or an Atria.(See Section 505.3)

** Floor area of any single story shall not exceed that permitted for one-story building . (See Section 504.2).

Reviewed by: ANTHONY WEIMHOLT (Print Name) Signature: [signature] Date: 5-10-01

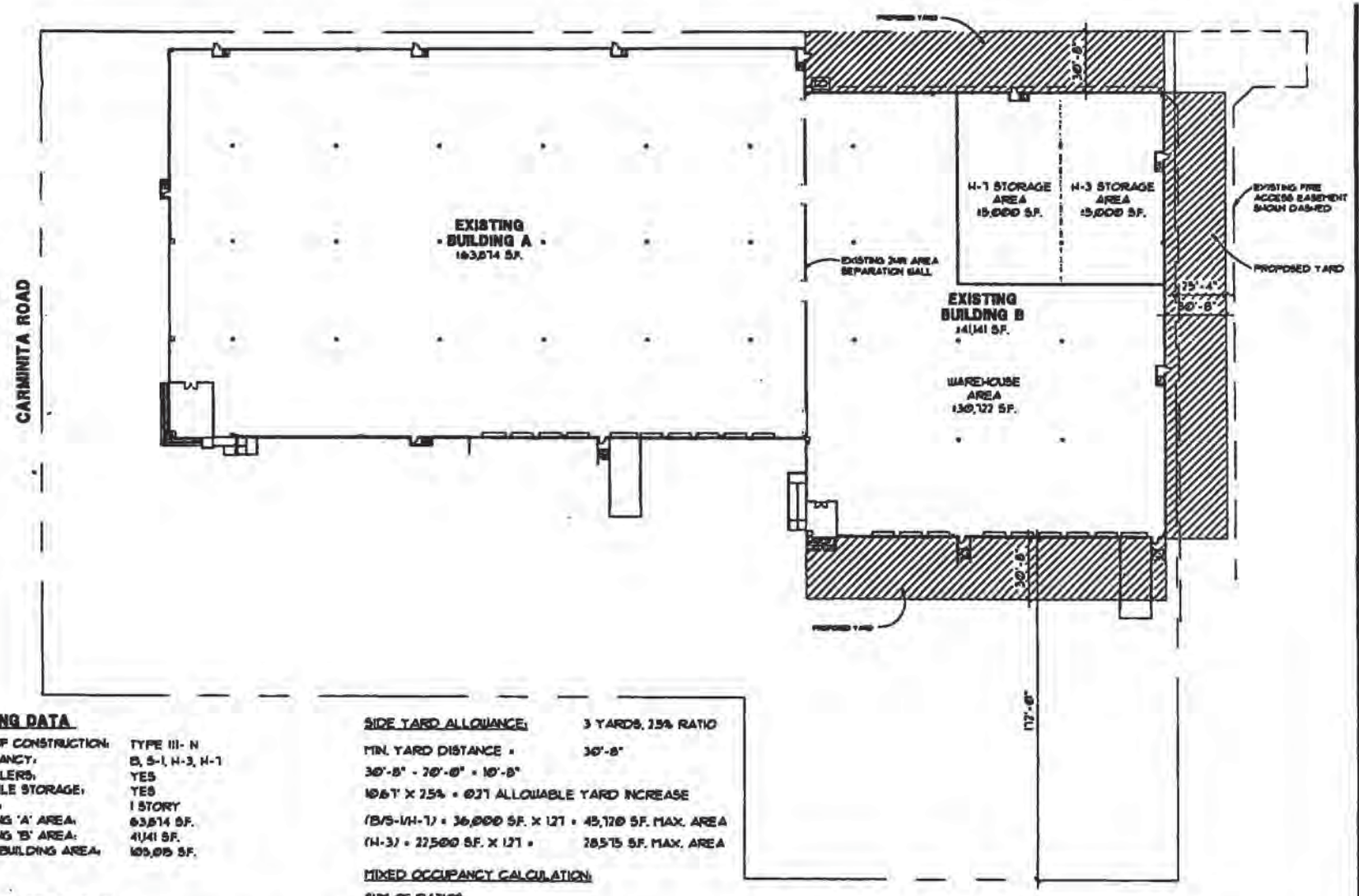

BUILDING DATA

TYPE OF CONSTRUCTION:	TYPE III- N
OCCUPANCY:	B, S-1, H-3, H-1
SPRINKLERS:	YES
HIGH PILE STORAGE:	YES
HEIGHT:	1 STORY
BUILDING 'A' AREA:	63,814 S.F.
BUILDING 'B' AREA:	41,141 S.F.
TOTAL BUILDING AREA:	105,015 S.F.

AREA JUSTIFICATION:

BASIC ALLOWABLE: (B/S-1/H-1, TYPE III- N) = 12,000 S.F.

BASIC ALLOWABLE: (H-3, TYPE III-N) = 1,500 S.F.

ALLOWABLE AREA INCREASES:

SPRINKLER ALLOWANCE: 3 X BASIC ALLOWABLE

(B/S-1/H-1) = 12,000 S.F. X 3 = 36,000 S.F.

(H-3) = 7,500 S.F. X 3 = 22,500 S.F.

SIDE YARD ALLOWANCE: 3 YARDS, 25% RATIO

MIN. YARD DISTANCE = 30'-8"

30'-8" - 20'-0" = 10'-8"

10.67' X 25% = 0.27 ALLOWABLE YARD INCREASE

(B/S-1/H-1) = 36,000 S.F. X 1.27 = 45,720 S.F. MAX. AREA

(H-3) = 22,500 S.F. X 1.27 = 28,575 S.F. MAX. AREA

MIXED OCCUPANCY CALCULATION:

SUM OF RATIOS:

$$\frac{(B/S\text{-}1/H\text{-}1)}{45{,}720\ S.F.} + \frac{(H\text{-}3)}{28{,}575\ S.F.} <= 1 =$$

$$\frac{31{,}141\ S.F. + 5{,}000\ S.F.}{45{,}720\ S.F.} + \frac{5{,}000\ S.F.}{28{,}575\ S.F.} <= 1 =$$

$$\frac{36{,}141\ S.F.}{45{,}720\ S.F.} + \frac{5{,}000\ S.F.}{28{,}575\ S.F.} <= 1 =$$

0.790 + 0.175 <= 1 =

0.965 <= 1 ∴ TYPE III- N O.K.

SITE PLAN

SCALE - 1" = 20'-0"

CALVERT ARCHITECTURAL GROUP

PLANNING
ARCHITECTURE
INTERIORS

FUJI

SITE PLAN

A-1

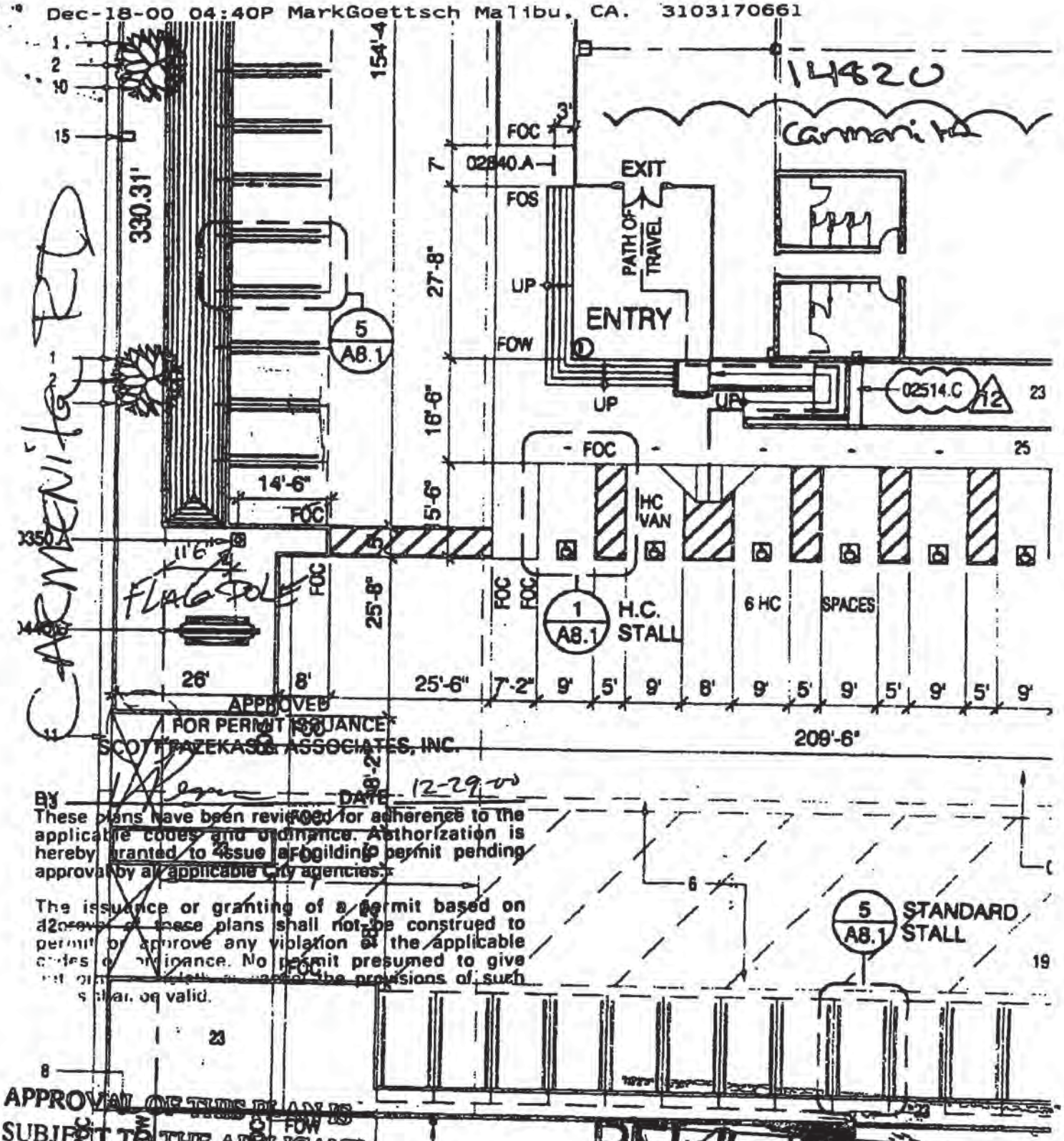

These plans have been reviewed for adherence to the applicable codes and ordinance. Authorization is hereby granted to issue a building permit pending approval by all applicable City agencies.

The issuance or granting of a permit based on approval of these plans shall not be construed to permit or approve any violation of the applicable codes or ordinance. No permit presumed to give [illegible] the provisions of such [illegible] shall be valid.

APPROVAL OF THIS PLAN IS SUBJECT TO THE APPLICANT HAVING SUBMITTED ACCURATE DIMENSIONS AND INFORMATION

RFI #

APPROVED

Community Development — Date 12/20/00

Engineering Dept. — Date

GENERAL NOTES

Building & Safety — Date 1/3/00

NORWALK BLDG

8 CONDOC NOTES

-Approval for 30' Flag-Pole, bearing American Flag

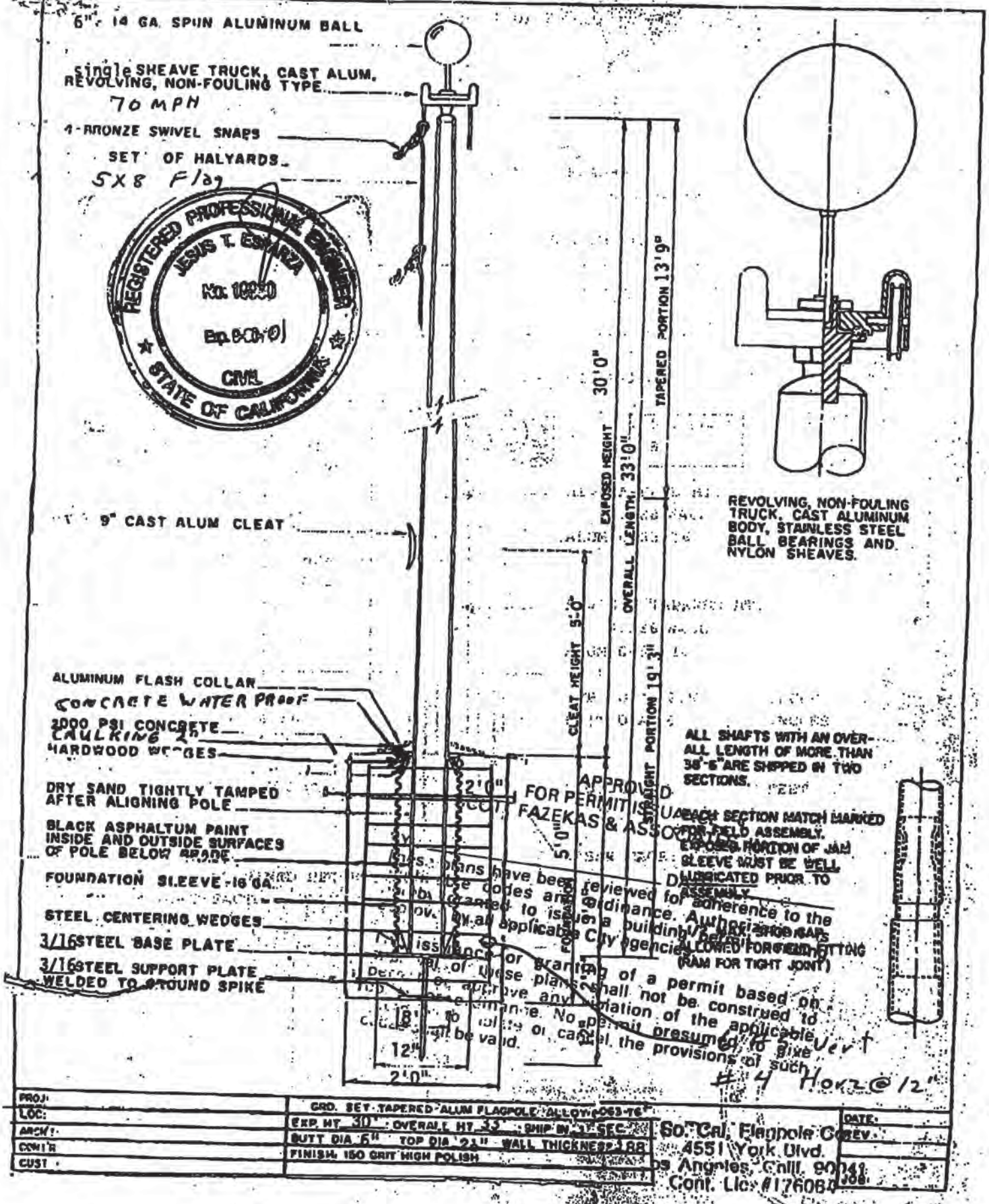
6" 14 GA. SPUN ALUMINUM BALL
single SHEAVE TRUCK, CAST ALUM, REVOLVING, NON-FOULING TYPE
70 MPH
4-BRONZE SWIVEL SNAPS
SET OF HALYARDS
5X8 Flag
REGISTERED PROFESSIONAL ENGINEER
JESUS T. ESPARZA
No. 10930
Exp. 9-30-01
CIVIL
STATE OF CALIFORNIA
9" CAST ALUM CLEAT
ALUMINUM FLASH COLLAR
CONCRETE WATER PROOF
2000 PSI CONCRETE
CAULKING 2"
HARDWOOD WEDGES
DRY SAND TIGHTLY TAMPED AFTER ALIGNING POLE
BLACK ASPHALTUM PAINT INSIDE AND OUTSIDE SURFACES OF POLE BELOW GRADE
FOUNDATION SLEEVE-16 GA.
STEEL CENTERING WEDGES
3/16 STEEL BASE PLATE
3/16 STEEL SUPPORT PLATE WELDED TO GROUND SPIKE
2'0"
5'0"
18"
12"
2'0"
CLEAT HEIGHT 5'0"
EXPOSED HEIGHT 30'0"
OVERALL LENGTH 33'0"
TAPERED PORTION 13'9"
STRAIGHT PORTION 19'3"
REVOLVING, NON-FOULING TRUCK, CAST ALUMINUM BODY, STAINLESS STEEL BALL BEARINGS AND NYLON SHEAVES.
ALL SHAFTS WITH AN OVER-ALL LENGTH OF MORE THAN 38'-6" ARE SHIPPED IN TWO SECTIONS.
EACH SECTION MATCH MARKED FOR FIELD ASSEMBLY.
EXPOSED PORTION OF JAM SLEEVE MUST BE WELL LUBRICATED PRIOR TO ASSEMBLY.
ALLOWED FOR FIELD FITTING (RAM FOR TIGHT JOINT)
APPROVED FOR PERMIT ISSUANCE
FAZEKAS & ASSOCIATES
Plans have been reviewed for adherence to the
codes and ordinance. Authorization
granted to issue a building permit
by all applicable City agencies
issuance or granting of a permit based on
of these plans shall not be construed to
approve any violation of the applicable
ordinance. No permit presumed to give
to violate or cancel the provisions of such
shall be valid.
#4 Horz @ 12"
PROJ:
LOC:
ARCH'T:
CONT'R
CUST:
GRD. SET TAPERED ALUM FLAGPOLE ALLOY 6063-T6
EXP. HT. 30' OVERALL HT. 33' SHIP IN 1 SEC.
BUTT DIA 6" TOP DIA 2½" WALL THICKNESS 188
FINISH: 150 GRIT HIGH POLISH
So. Cal. Flagpole Co.
4551 York Blvd.
Los Angeles, Calif. 90041
Cont. Lic. #176084
DATE:
REV.
JOB:

Jess Esparza & Associates
6107 YORK BLVD
LOS ANGELES, CA 90042
323/256-8157

FILE: FLAG99

FLAGPOLE POLE '1997 UBC 30 ALUM FLAGPOLE

JOB: M.H POWELL & CO. AUG 20,1999
OWNER: c/o SO.CAL FLAGPOLE

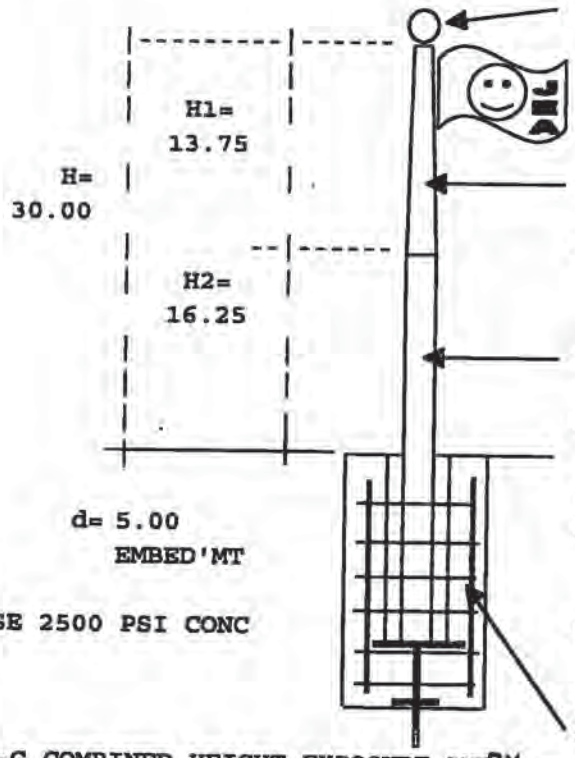

TABLE NO. 16-G COMBINED HEIGHT, EXPOSURE AND GUST FACTOR COEFFICIENT (Ce)

Ht. above ground	Ce for Exposure C
0 - 15	1.06
20	1.13
25	1.19
30	1.23
40	1.31
60	1.43
80	1.53
100	1.61

APPROVED
FOR PERMIT ISSUANCE
SCOTT FAZEKAS & ASSOCIATES, INC.
BY _____ DATE _____

These plans have been reviewed for adherence to the applicable codes and ordinance. Authorization is hereby granted to issue a building permit pending approval by all applicable City agencies.

The issuance or granting of a permit based on approval of these plans shall not be construed to permit or approve any violation of the applicable codes or ordinance. No permit presuming to authorize to violate or cancel the provisions of these codes shall be valid.

REGISTERED PROFESSIONAL ENGINEER
JESS ESPARZA
No. 19990
Exp. 9-30-01
CIVIL
STATE OF CALIFORNIA

BasicWindSpeed(MPH)	70	80	90	100	110	120	130
Press. (qs) in(PSF)	12.6	16.4	20.8	25.6	31.0	36.9	43.3

30 FT FLAGPOLE UBC 1994
WINDLOAD 70 MPH EXPOSURE C
P=Ce*Cq*qs*I
Ce: 0-15= 1.13 P= 19.93 (WIND PRESSURE)
Ce:15-30= 1.23 P= 21.70 (WIND PRESSURE)

qs= 12.60 @70 MPH
Cq= 1.40
I = 1.00
cH= 1.10

FLAG AREA 40.00 SQFT 5 x 8
FLAG DRAG 47.73 LBS (.0014)(V^2)(FLAG AREA^1/2)*Ch
Per NAAMM Specs

TAPERED POLE HT (H1) = 13.75 AREA 1= 4.87 SQFT
NON TAPERED POLE HT (H2) = 16.25 AREA 2= 8.13 SQFT
TOTAL POLE HT. (H) = 30.00 TOTAL A= 12.99 SQFT

TOP BALL DIAMETER = 6.00 INCH DIA.
TOP BALL AREA = 0.20 SQ.FT.
POLE TOP DIAMETER (OD) = 2.50 INCH DIA.
POLE BUTT DIAMETER (OD) = 6.00 INCH DIA.
POLE WALL THICKNESS = 0.25 INCH.

MOMENT@BASE

	AREA	x WIND P=	FORCE	x MOM.ARM=	BASE MOM.
TOP BALL=	0.20	21.70	4.26	30.25	128.87
FLAGDRAG=			47.73	27.50	1312.44
POLE=	4.87	21.70	105.66	22.18	2343.70
	8.13	19.93	161.96	8.13	1315.90
		SUM F=	319.60 #	SUM M=	5100.92 FT-#

h= SUM M / SUM F = 5100.92 / 319.60 = 15.96 FT

USE ALUM 6063 - T6 ALLOY



Fb= 1.17* 25*1.33/1.65= 23.6 KSI

$$S = \frac{3.1416(d1^4 - d2^4)}{32 * d1}$$

d1= 6 INCH DIA.
d2= 5.5 INCH DIA.
TH'KNESS= 0.25 INCH.

S= 6.2330898

fb= 9820 PSI < 25000 PSI allow OK

THEREFORE USE : 6 INCH DIAx 0.25 THK

FOOTING ASSUME CLASS 5 SOIL TABLE 18-I-A UBC 1994

TRY 2 FT x 5 (FT EMBEDMENT)
S1= 5 /3*100*2*1.333 = 444
A= 2.34P/ S1 b
d=A/2[(1+(1+(4.36h/A))^0.5]

$$A = \frac{2.340 \times 319.60343}{444.33 \times 2.00} = 0.842$$

$$d = \frac{0.842}{2}\left[\left(1+\left(1+4.36 \times \frac{15.96}{0.842}\right)^{0.5}\right)\right]$$

d= 4.27 FT. (EMBEDMENT)

SAY

THEREFORE USE : 2 FT DIA x 4.27 FT.

CONC= 2500 PSI (FOOTING EMBEDMENT)

REBAR: ASTM A615 GRADE 40

MIN. REINF= .0018 X FOOTING CROSS SECTIONAL AREA
= 0.01 USE 6#5 VERT BARS &
& #4TIES @12" O.C.



SFA Scott Fazekas & Associates, Inc.
Building Safety for Government

LETTER OF TRANSMITTAL

To: City of Norwalk

Date: 12/22/00
SFA P.C. No.: 351-00
Agency P.C. No.: 5239
Description: 14820 Carmenita

Attention: Sylvia

Via: ☐ Messenger ☐ Express ☐ Pickup ☐ Mail ☑ UPS ☐ Other

We are forwarding herewith:

✓ Plans ~~E~~ P ~~M~~ ~~E~~ ____ Energy Calcs ____ Other
____ Correction List ____ Soils Report
____ Structural Calcs ____ Acoustical Report

Special items to note:

____ Special Inspection Required ____
____ Arch./Engr. Signature Pending
____ Additional P.C. Fee Due: $____
____ Unreasonable Hardship Approval Required
____ Health Department Approval Required
____ Verify Code Interpretation by City/County on ____
____ Flood Plain Regulations Apply
____ Hazardous Material Identified by Designer
____ Other

INSPECTION CATEGORIES	
Program Listed on Pg. ____	
	Soils
	Concrete
	Welding
	Bolting
	Masonry

The following items have been verified:

____ Plans Stamped and Signed
____ Questionnaire Sent to Applicant
____ Initial Turnaround Time was ____ Working Days
✓ Correction List in SFA File
✓ Log Book Entry Made

Remarks: 1st review

____ The enclosed instruments of record have been packaged and are approved for issuance of the building permit(s) pending the approval of any other applicable County/City agencies. If enclosures received are not as listed above, please notify us at once.

From: Scott Fazekas & Associates, Inc.

Ted Beckwith Date: 12/22/00

RECEIVED BY: ____ Date: ____

30 Corporate Park, Suite 107, Irvine, CA 92606-5132 • 949 / 475-2901 • FAX 949 / 475-2560

Scott Fazekas & Associates, Inc.
Building Safety for Government

LETTER OF TRANSMITTAL

To: City of Norwalk

Date: 12-29-00

SFA P.C. No.: 359-00

Agency P.C. No.: 5328

Description: 14820 Carmenita

Attention: Sylvia / Norma

Via: ☐ Messenger ☐ Express ☐ Pickup ☐ Mail ~~☑ UPS~~ ☐ Other

We are forwarding herewith:

- ✓ Plans B P M E
- ____ Energy Calcs
- ____ Other
- ____ Correction List
- ____ Soils Report
- ✓ Structural Calcs
- ____ Acoustical Report

Special items to note:

- ____ Special Inspection Required ____
- ____ Arch./Engr. Signature Pending
- ____ Additional P.C. Fee Due: $____
- ____ Unreasonable Hardship Approval Required
- ____ Health Department Approval Required
- ____ Verify Code Interpretation by City/County on ____
- ____ Flood Plain Regulations Apply
- ____ Hazardous Material Identified by Designer
- ____ Other

INSPECTION CATEGORIES	
Program Listed on Pg. ____	
	Soils
	Concrete
	Welding
	Bolting
	Masonry

The following items have been verified:

- ✓ Plans Stamped and Signed
- ____ Correction List in SFA File
- ✓ Questionnaire Sent to Applicant
- ____ Log Book Entry Made
- ____ Initial Turnaround Time was ____ Working Days

Remarks: approved – (Flagpole 30' high)

✓ The enclosed instruments of record have been packaged and are approved for issuance of the building permit(s) pending the approval of any other applicable County/City agencies. If enclosures received are not as listed above, please notify us at once.

From: Scott Fazekas & Associates, Inc.

Vic Penera

Date: 12-29-00

RECEIVED BY: ____

Date: ____

30 Corporate Park, Suite 107, Irvine, CA 92606-5132 • 949 / 475-2901 • FAX 949 / 475-2560

76A641T
CE 807 (REV. 2-80) 10/80

APPLICATION FOR GRADING PERMIT

1

COUNTY OF LOS ANGELES — **BUILDING AND SAFETY**

INSPECTOR COPY

WORKERS' COMPENSATION DECLARATION

I hereby affirm that I have a certificate of consent to self insure, or a certificate of Workers' Compensation Insurance, or a certified copy thereof (Sec. 3800, Lab. C.)

Policy No. _____ Company _____

☐ Certified copy is hereby furnished.

☐ Certified copy is filed with the county building inspection department.

Date _____ Applicant _____

CERTIFICATE OF EXEMPTION FROM WORKERS' COMPENSATION INSURANCE

(This section need not be completed if the work involved by the permit is for one hundred dollars ($100) or less.)

I certify that in the performance of the work for which this permit is issued, I shall not employ any person in any manner so as to become subject to the Workers' Compensation Laws.

Date 5.15.00 Applicant _____

NOTICE TO APPLICANT: If, after making this Certificate of Exemption, you should become subject to the Workers' Compensation provisions of the Labor Code, you must forthwith comply with such provisions or this permit shall be deemed revoked.

LICENSED CONTRACTORS DECLARATION

I hereby affirm that I am licensed under provisions of Chapter 9 (commencing with Section 7000) of Division 3 of the Business and Professions Code, and my license is in full force and effect.

License Number _____ Lic. Class _____

Contractor _____ Date _____

☒ I am exempt from the licensing requirements as I am a licensed architect or a registered professional engineer acting in my professional capacity (Section 7051, Business and Professions Code).

Lic. or Reg. No C10842 Date 5.15.00

HOME OWNER-BUILDER DECLARATION

I hereby affirm that I am exempt from the Contractor's License Law for the following reason (Section 7031.5, Business and Professions Code):

☐ I, as owner of the property, or my employees with wages as their sole compensation, will do the work and the structure is not intended or offered for sale (Section 7044, Business and Professions Code).

☐ I, as owner of the property, am exclusively contracting with licensed contractors to construct the project (Section 7044, Business and Professions Code).

CONSTRUCTION LENDING AGENCY

I hereby affirm that there is a construction lending agency for the performance of the work for which this permit is issued (Sec. 3097, Civ. C.).

Lender's Name _____

Lender's Address _____

I certify that I have read this application and state that the above information is correct. I agree to comply with all County ordinances and State laws relating to building construction, and hereby authorize representatives of this County to enter upon the above-mentioned property for inspection purposes.

_____ 5.15.00
Signature of Permittee — Date

14830 FOR APPLICANT TO FILL IN

SITE ADDRESS	~~14830~~ CARMENITA ROAD
LOT NUMBERS	BLOCK
TRACT NUMBER	
OWNER	SIDNEY DEVELOPMENT
MAIL ADDRESS	487 WASHINGTON BLVD.
CITY	MARINA del REY TEL. NO. (310) 456-8613
ENGINEER	CHARLES STEVENS STATE REG. NO. C29725
MAIL ADDRESS	1485 SPRUCE ST. # H
CITY	RIVERSIDE TEL. NO (909) 342-0036
GRADING CONTRACTOR	TEL. NO.
ADDRESS	

PROPOSED USE OF GRADED SITE(S)

WAREHOUSE

CHECK IF SUPERVISED GRADING ☐

SIGNATURE OF APPLICANT	
ADDRESS	TEL. NO.
SURETY $ BOND	BOND NO.
SURETY COMPANY	
DATE FILED	REC'D BY 08-11-99 #1
CASH DEPOSIT $	REC'D BY DATE FILED

THIS IS A LIMITED TIME PERMIT

ALL WORK AUTHORIZED MUST BE COMPLETED BY

TIME LIMIT:

EXTENDED TO: BY:

EXTENDED TO: BY:

P.C. Fee $ 66.00	Permit Fee 289.50
RR 1.00	Issuance Fee 20.00 05-15-00 #1
	Total Fee 310.50

SEE REVERSE FOR EXPLANATORY LANGUAGE

SITE ADDRESS	14820 ~~14830~~ CARMENITA ROAD.
LOCALITY	
NEAREST CROSS STREET	PUMICE ST.
DISTRICT NO.	MAP NO. STATE HWY. YES ☐ NO ☐ PROCESSED BY
CUBIC YDS. HANDLED:	19,500
USE ZONE	SPECIAL CONDITIONS
FINAL DATE	4-26-01 BY

VALIDATION

18 GRDNG 66.00
TOTAL 66.00
CHECK 66.00
CHANGE 0.00
ITEM 1
3CL 4801 14:24TM

4GRADING 309.50
RR 1.00
TOTAL 310.50
CHECK 310.50
CHANGE 0.00
ITEM 2
3CL 1985 11:31TM

APPLICATION FOR ELECTRICAL PERMIT

1

City of NORWALK — DEPT. OF BUILDING AND SAFETY 12700 NORWALK BLVD., NORWALK, CA 90650 (562) 929-5733

OWNER-BUILDER DECLARATION

I hereby affirm under penalty of perjury that I am exempt from the Contractors License Law for the following reason (SEC. 7031.5 Business and Professions Code. Any city or county which requires a permit to construct, alter, improve, demolish, or repair any structure, prior to its issuance, also requires the applicant for such permit to file a signed statement that he or she is licensed pursuant to the provisions of the Contractors License Law (Chapter 9 (commencing with Sec. 7000) of Division 3 of the Business and Professions Code) or that he or she is exempt therefrom and the basis for alleged exemption. Any violation of Section 7031.5 by any applicant for a permit subjects the applicant to a civil penalty of not more than five hundred dollars ($500):

☐ I, as owner of the property, or my employees with wages as their sole compensation, will do the work, and the structure is not intended or offered for sale (Sec. 7044, Business and Professions Code: The Contractors License Law does not apply to an owner of property who builds or improves thereon, and who does such work himself or herself or through his or her own employees, provided that such improvements are not intended or offered for sale. If, however, the building or improvement is sold within one year of completion, the owner-builder will have the burden of proving that he or she did not build or improve for the purpose of sale.)

☐ I, as owner of the property, am exclusively contracting with licensed contractors to construct the project (Sec. 7044, Business and Professions Code: The Contractors License Law does not apply to an owner of property who builds or improves thereon, and who contracts for such projects with a contractor(s) licensed pursuant to the Contractors License Law.)

☐ I am exempt under Section _____, B.&P.C. for this reason

Date _____ Signature of Owner _____

LICENSED CONTRACTOR DECLARATION

I hereby affirm under penalty perjury that I licensed under provisions of Chapter 9 (commencing with Section 7000) of Division 3 of the Business and Professions Code, and my license in in full force and effect.

C-10 | 706804 | 1-1-01
License Class | License Number | Expiration Date

5-25-00 | Signature of Contractor
Date

WORKERS, COMPENSATION DECLARATION

I hereby affirm under penalty of perjury one of the following declarations:

☐ I have and will maintain a certificate of consent to self-insure for workers' compensation, as provided for by Section 3700 of the Labor Code, for the performance of the work for which this permit is issued.

☒ I have and will maintain workers' compensation insurance, as required by Section 3700 of the Labor Code, for the performance of the work for which this permit is issued. My workers' compensation insurance carrier and policy number are:

Carrier: STATE FUND

Policy No. 229-00

(this section need not be completed if the permit is for one hundred dollars ($100) or less.)

☐ I certify that in the performance of the work for which this permit is issued, I shall not employ any person in any manner so as to become subject to the workers' compensation laws of California, and agree that if I should become subject to the workers' compensation provisions of Section 3700 of the Labor Code, I shall forthwith comply with those provisions.

5-25-00 | Signature of Applicant
Date

WARNING: FAILURE TO SECURE WORKERS' COMPENSATION COVERAGE IS UNLAWFUL, AND SHALL SUBJECT AN EMPLOYER TO CRIMINAL PENALTIES AND CIVIL FINES UP TO ONE HUNDRED THOUSANDS DOLLARS ($100,000), IN ADDITION TO THE COST OF COMPENSATION, DAMAGES AS PROVIDED FOR IN SECTION 3706 OF THE LABOR CODE, INTEREST, AND ATTORNEY'S FEES.

CONSTRUCTION LENDING AGENCY

I hereby affirm under penalty of perjury that there is a construction lending agency for the performance of the work for which this permit is issued (Sec. 3097, Civ. C.)

Lender's Name _____

Lender's Address _____

I certify that I have read this application and state that the above information is correct. I agree to comply with all city and county ordinances and state laws relating to building construction, and hereby authorize representatives of this city to enter upon the above-mentioned property for inspection purposes.

5-25-00 | Signature of Applicant
Date

FOR APPLICANT TO FILL IN

	EACH	NO.	FEE
New Residential Bldgs & Pools			
1 & 2 Family, Sq. Ft. _____	$	—	$
Multi-family Sq. Ft. _____		—	
Residential Swimming Pools		—	
Outlets Rec 53 Light — Sw —		53	20 00
Total No. 53 First 20		33	21 45
Additional		20	
Lighting Fixtures First 20		99	20 00
Additional		79	51 35
Total No. 99			
Fixed Appliances Not Over 1 HP			
Range ___ Heater ___ D.W. ___			
Oven ___ Dryer ___ W.M. ___			
Top ___ FAU ___ W.H. ___			
Hood ___ Fan ___ Other ___		0	
Disp ___ Room Air Cond. ___			
Power Apparatus & Large Appliances			
Size & Type HP, KW, KVA, or KVAR			
_____ Up to 1 Incl.	11	3	33 00
_____ Over 1 to 10 Incl.	22	4	88 00
_____ Over 10 to 50 Incl.	44.25	5	221 25
_____ Over 50 to 100 Incl.	66.50	1	66 50
_____ Over 100			
Services, Swbd, Sub-Panelboards		30	
0 - 200 Amp. Under 600 V	54.50	1	54 50
201 - 1000 Amp. Under 600 V	55.50	1	55 50
Over 1000 Amp. or Over 600 V		0	
Temp. Power Pole & Appurtenances		0	
Sign with One Branch Circuit		0	
Additional Sign Branch Circuits		0	
Misc. Conduits & Conductors ?		0	
Other (See Complete Fee Schedule)		0	
TRANSFORMER	16.25	1	16 25
PERMIT FEE		(Sub-Total)	647 80
PLAN CHECK FEE RR - 8.50			453 46
PERMIT ISSUING FEE			20 00
TOTAL FEE			1129.76

SEE REVERSE FOR EXPLANATORY LANGUAGE

JOB ADDRESS	14830 CARMENITA ROAD
	NORWALK, CA 90650
NEAREST CROSS ST.	EXCELSIOR DRIVE
OWNER OR FIRM NAME	COMMERCIAL TIRE NETWORK, LLC
MAIL ADDRESS	14830 CARMENITA ROAD
CITY	NORWALK TEL. NO. (562) 244-8161
ENGINEER OR DESIGN PROFESSIONAL	ACCESSIBLE CONSULTING ENGINEERS, INC
ADDRESS	130 SOUTH CHAPARRAL COURT
CITY	ANAHEIM HILLS TEL. NO. (800) 340-8885
PERMIT APPLICANT	THE RENAISSANCE CONTINUUM WAYNE FOSTER DBA ARCH.
ADDRESS	14661 MILFORD ROAD. #C
CITY	TUSTIN. TEL. NO. (714) 734-0466 ext 12
STATE LICENSE NO.	AFOR C6006/2080 LIC. CLASS C
	PROCESSED BY JO
FINAL DATE	5-29-01
FINAL BY	

VALIDATION

****NOSALE****
04-21-00 #1 3CL 1626 12:18TM

19 ELEC 453.46
2 ELEC 667.80
RR 8.50
TOTAL 1129.76
CHECK 1129.76
CHANGE 0.00
ITEM 3
05-24-00 #1 3CL 2167 10:51TM

INSPECTOR COPY

Reainv

PAID IN FINANCE Rec # F97...

NO	INSPECTION	DATE	INSPECTOR
	REMAINED ELECTRICAL INSPECTIONS AND APPROVALS		
E1	Temp Power Pole		
E2	System Ground		
	Ground Rod		
	[illegible]		
	[illegible]		
E2	Underground Electrical		
E4	Rough Wiring		
E3	Rough Conduit	12-6-00	[illegible]
E6	Bonding Water and Gas		
E7	Service		
E8	Final Electrical Inspection		
	Utility Released		
	Temporary Power Released		

INSPECTION NOTES:

U G conduit
under panels ok [illegible]
10/10/00

NORWALK

APPLICATION FOR BUILDING

DEPT. OF BUILDING AND SAFETY 12700 NORWALK BLVD., NORWA

OWNER-BUILDER DECLARATION

I hereby affirm under penalty of perjury that I am exempt from the Contractors License Law for the following reason (SEC. 7031.5, Business and Professions Code. Any city or county which requires a permit to construct, alter, improve, demolish, or repair any structure, prior to its issuance, also requires the applicant for such permit to file a signed statement that he or she is licensed pursuant to the provisions of the Contractors License Law., (Chapter 9 (commencing with Sec. 7000) of Division 3 of the Business and Professions Code) or that he or she is exempt therefrom and the basis for the alleged exemption. Any violation of Section 7031.5 by any applicant for a permit subjects the applicant to a civil penalty of not more than five hundred dollars ($500):

☑ I, as owner of the property, or my employees with wages as their sole compensation, will do the work, and the structure is not intended or offered for sale (Sec. 7044, Business and Professions Code: The Contractors License Law does not apply to an owner of property who builds or improves thereon, and who does such work himself or herself or through his or her own employees, provided that such improvements are not intended or offered for sale. If, however, the building or improvement is sold within one year of completion, the owner-builder will have the burden of proving that he or she did not build or improve for the purpose of sale).

☑ I, as owner of the property, am exclusively contracting with licensed contractors to construct the project (Sec. 7044, Business and Professions Code: The Contractors License Law does not apply to an owner of property who builds or improves thereon, and who contracts for such projects with a contractor(s) licensed pursuant to the Contractors License Law).

☐ I am exempt under Section _____, B.&P.C. for this reason

8/8/00 — Date — Signature of Owner

LICENSED CONTRACTORS DECLARATION

I hereby affirm under penalty of perjury that I licensed under provisions of Chapter 9 (commencing with Section 7000) of Division 3 of the Business and Professions Code, and my license in in full force and effect.

B — License Class — 990311 — License Number — 7/31/02 — Expiration Date

8/8/00 — Date — Signature of Contractor

WORKERS' COMPENSATION DECLARATION

I hereby affirm under penalty of perjury one of the following declarations:

☑ I have and will maintain a certificate of consent to self-insure for workers' compensation, as provided for by Section 3700 of the Labor Code, for the performance of the work for which this permit is issued.

☑ I have and will maintain workers' compensation insurance, as required by Section 3700 of the Labor Code, for the performance of the work for which this permit is issued. My workers' compensation insurance carrier and policy number are:

Carrier: LIBERTY MUTUAL

Policy No. WC1-161-016322-100

(This section need not be completed if the permit is for one hundred dollars ($100) or less).

☑ I certify that in the performance of the work for which this permit is issued, I shall not employ any person in any manner so as to become subject to the workers' compensation laws of California, and agree that if I should become subject to the workers' compensation provisions of Section 3700 of the Labor Code, I shall forthwith comply with those provisions.

8/8/00 — Date — Signature of Applicant

WARNING: FAILURE TO SECURE WORKERS' COMPENSATION COVERAGE IS UNLAWFUL, AND SHALL SUBJECT AN EMPLOYER TO CRIMINAL PENALTIES AND CIVIL FINES UP TO ONE HUNDRED THOUSANDS DOLLARS ($100,000), IN ADDITION TO THE COST OF COMPENSATION, DAMAGES AS PROVIDED FOR IN SECTION 3706 OF THE LABOR CODE, INTEREST, AND ATTORNEY'S FEES.

CONSTRUCTION LENDING AGENCY

I hereby affirm under penalty of perjury that there is a construction lending agency for the performance of the work for which this permit is issued (Sec. 3097, Civ. C).

Lender's Name _____

Lender's Address _____

I certify that I have read this application and state that the above information is correct. I agree to comply with all city and county ordinances and state laws relating to building construction, and hereby authorize representatives of this City to enter upon the above-mentioned property for inspection purposes.

8/8/00 — Date — Signature of Applicant

FOR APPLICANT TO FILL IN

BUILDING ADDRESS: 14820 CARMENITA BLVD.

USE OF EXISTING BLDG: VACANT LOT

SIZE OF LOT: 4.48 ACRES — NO. OF BLDGS. NOW ON LOT: 0

TRACT — BLOCK — LOT NO.

ASSESSOR MAP BOOK: 145-44-45 — PAGE — PARCEL: 1 & 2

OWNER: SYDNEY DEVELOP. — TEL. NO.

ADDRESS: 487 WASHINGTON BLVD.

CITY: MARINA DEL REY — ZIP: 90292

ARCHITECT OR ENGINEER: JAMES F. McGLOTHLIN — TEL NO. (310) 456-8613

ADDRESS: 22775 PACIFIC COAST Hwy #101 90265

CONTRACTOR — TEL NO. (310) 456-8613

ADDRESS — LIC. NO. C10847

CITY — CLASS

APPLICANT (PRINT): JIM McGLOTHLIN — TEL. NO.

SQ. FT. SIZE: 103,000 — NO. OF STORIES: 1 — NO. OF FAMILIES: N.A.

DESCRIPTION OF WORK: WAREHOUSE & DISTRIBUTION CENTER (Renew expired plan check # 1417)

NEW	☒
ADD	☐
ALTER	☐
REPAIR	☐
DEMOL	☐
URM	☐

WILL THE APPLICANT OR FUTURE BUILDING OCCUPANT HANDLE A HAZARDOUS MATERIAL OR A MIXTURE CONTAINING A HAZARDOUS MATERIAL EQUAL TO OR GREATER THAN THE AMOUNTS SPECIFIED ON THE HAZARDOUS MATERIALS INFORMATION GUIDE?

YES ☐ NO ☒

WILL THE INTENDED USE OF THE BUILDING BY THE APPLICANT OR FUTURE BUILDING OCCUPANT REQUIRE A PERMIT FOR CONSTRUCTION OR MODIFICATION FROM THE SOUTH COAST AIR QUALITY MANAGEMENT DISTRICT (SCAQMD) SEE PERMITTING CHECKLIST FOR GUIDELINES.

YES ☐ NO ☒

I HAVE READ THE HAZARDOUS MATERIALS INFORMATION BUIDE AND THE SCAQMD PERMITTING CHECKLIST. I UNDERSTAND MY REQUIREMENTS UNDER THE LOS ANGELES COUNTY CODE, TITLE 2, CHAPTER 2.20 SECTION 2.20 100 THROUGH 2.20 140 CONCERNING HAZARDOUS MATERIALS REPORTING AND FOR OBTAINING A PERMIT FROM THE SCAQMD.

OWNER OR AGENT

BUILDING ADDRESS: 14820

MAP NO. — SEWER MA

USE ZONE: C — GROUP: B — TYPE CO: V-

STATISTICAL CLASSIFICATION

CLASS NO. _____ DWELL UNITS

P.C. FEE: 5,935.55 — PER

ISSU

SMIP FEE: 420.00 — TOT

R/R FEE: 110.00

VALUATION: $ 2,000,000. — FINA

$ — FINAL

VALIDATION

03-14-00 #1

08-07-00 #1

Health Department			
Fire Department			
Grading			
Geological			
Industrial Waste			
Soil Drainage			
Sanitation			
SMD			
School Fees			

INSPECTION	DATE	INSPECTOR
REQUIRED BUILDING INSPECTIONS AND APPROVALS		
Location and setbacks		
City Engineer's Approval	12-15-00	
Foundation/Trench forms	8-23.00	
Structural concrete slab on grade		
Raised floor framing		
Under floor insulation		
Lower level floor sheathing		
Second level floor sheathing		
Roof sheathing		
Concrete block		
Grout lift		
Grout lift		
Grout lift		
Grout lift		
Dept. frame inspection		
Plbg Dept. frame inspection		
Insulation/weather stripping	12-6-00	
Interior lath and/or drywall	12-14-00	
Exterior lath	12-15-00	
Ceilings		
Drainage		
Plbg Dept. Approval		
Dept. Approval		
Public Works Dept. Approval	4-26-01	
Building Inspection Approval		

10-23-00 Trash enclosure panels

10/16/00
① Tie beam @ base of panels and DRY PACK substitution - See Detail 23-SD-2 and change order
② Ramp @ SE corner

12-18-00
FOOTINGS FOR LIGHT STANDARDS OK

CITY OF NORWALK

CITY HALL, 12700 NORWALK BLVD.
NORWALK, CALIFORNIA 90650

RECEIPT

F 98276

DATE 8/7/00

RECEIVED FROM Sydney Development Corp.

$5,935.55

Five thousand nine hundred DOLLARS
~~thirty five & 55/100~~

CASH | CHECK | MONEY ORDER | # 2598

FOR Arts in public places		
Address: 14820 Carmenita Norwalk		
018-301-1600-4626	5935	55

RECEIVED BY

FORM 30-15 NORWALK PRINTING CO - NORWALK, CA 90650 33269-AO B-8

CITY OF NORWALK

CITY HALL, 12700 NORWALK BLVD.
NORWALK, CALIFORNIA 90650

RECEIPT

F 98276

DATE 8/7/00

RECEIVED FROM Sydney Development Corp.

$5,935.55

Five thousand nine hundred DOLLARS
~~thirty five & 55/100~~

CASH | CHECK | MONEY ORDER | # 2598

FOR Arts in public places		
Address: 14820 Carmenita Norwalk		
018-301-1600-4626	5935	55

RECEIVED BY

FORM 30-15 NORWALK PRINTING CO - NORWALK, CA 90650 33239-AQ 8-9

COUNTY SANITATION DISTRICTS
OF LOS ANGELES COUNTY

1955 Workman Mill Road, Whittier, CA 90601-1400
Mailing Address: P.O. Box 4998, Whittier, CA 90607-4998
Telephone: (562) 699-7411, FAX: (562) 699-5422
www.lacsd.org
Counter Hours: 7:00 a.m. - 4:00 p.m. Mon. - Thurs.
7:00 a.m. - 3:00 p.m. Fri.

JAMES F. STAHL
Chief Engineer and General Manager

Account No.: 0402406
District No.: 18

SEWERAGE SYSTEM CONNECTION FEE

Date: August 07, 2000

Property Owner: SYDNEY DEVELOPMENT (NORWALK BLDG: CARMENITA DIST CTR)

Address of Property: 14820 CARMENITA ROAD
NORWALK, CA 90650

Thomas Guide Page:

Contact: JAMES F MC GLOTHLIN, AIA

Phone: 310-456-8613

Mailing Address: 22775 PACIFIC COAST HWY #101
MALIBU, CA 90265

County Assessor Map Book, Page, and Parcel Number: 8069-002-064

Structure is Proposed.

User Category and Units of Usage:

Category: 20B

Number of Units:

Square Footage: 104,860

CONNECTION FEE CALCULATION

104.86	X	$181.00	=	$18,979.66
Number of Units of Usage		Connection Fee Per Unit of Usage		Connection Fee

$18,979.66
Connection Fee Due

COMMENTS:

ALSO INCLUDES APN 8069-002-065

Fee Payment Received From:
SYDNEY DEVELOPMENT CORP
Amount: $18,979.66 Ck. No.: 02600
D.C.:

Processed by: ERJ
Approved by:
Date: August 07, 2000

SANITATION DISTRICTS OF LOS ANGELES COUNTY
APPROVED
JAMES F. STAHL
CHIEF ENGINEER & GEN. MGR.
VALID ONLY WHEN STAMPED

BUILDING DEPT COPY

Recycled Paper

ABC UNIFIED SCHOOL DISTRICT
16700 NORWALK BOULEVARD
CERRITOS, GA 90703
(562) 926-5566

Fees collected in the Risk Management Office. Hours: 8:00 a.m. to 4:30 p.m.
To ensure prompt service, please call in advance for an appointment.

White: District Pink: City Yellow: Applicant

Complete items 1 through 9. Please type or print.

Date 8 / 7 / 00
month / day / year

1. Name of applicant: JAMES F. McGLOTHLIN FOR SYDNEY DEVELOPMENT
2. Address of project property: 14820 CARMENITA RD. NORWALK, CA 90650
3. Contact Name: JAMES F. McGLOTHLIN Phone Number: 310 456-8613
4. Mailing Address 22775 PACIFIC COAST HWY., SUITE 101 · MALIBU, CA 90265
5. County Assessor map book, page and parcel number: 145-445-11-14169-182
6. Structure is X proposed _____ existing Date of construction: 8.7.00
7. User category and fee total: (check the appropriate box and provide the applicable information)
   A. Residential:
   _____ Single Family Home(s) sq. ft. ____ x ____ fee = $ _____
   _____ Duplex ____ Triplex ____ Fourplex sq. ft. ____ x ____ fee = $ _____
   _____ Five Units or More sq. ft. ____ x ____ fee = $ _____
   _____ Condominium(s) sq. ft. ____ x ____ fee = $ _____
   # of units ____ and sq. ft. each unit _____
   _____ Addition sq. ft. ____ x ____ fee = $ _____
   B. Demo Credit _____ sq. ft. ____ x ____ fee = $ _____
   C. Commercial and/or Industrial:
   (Including senior only facilities and Adult only mobilehome parks).
   Project address: 14820 CARMENITA RD., NORWALK, CA 90650
   sq. ft. ____ x .31 fee = $ 31,930.-
   103,000
8. In order to process this application, a copy of the floor plan showing square footage must be submitted.
9. The above representations as to square footage are true. Developer/Applicant agrees that if it is later determined that such representations are not true, then this certificate shall automatically terminate and the City and/or school District shall be notified. I certify that the above information provided in this application is true and correct to the best of my knowledge.

NOTICE: Pursuant to Assembly Bill 3081 (Chap 549, Stats. 1996) you are hereby notified that the 90-day approval period during which you may protest the imposition of the fees identified above will begin to run on _____, the date on which such fees were paid to the District and notice there of delivered to you.

Signature _____ Date 8.7.00

___ applicant
X agent or applicant

PLEASE MAKE CHECKS PAYABLE TO ABC UNIFIED SCHOOL DISTRICT

For District Use Only

Fee calculation for residential of commercial/industrial construction.

103,000 (area (total sq. footage) x .31 (fee per district) = $ 31,930.- (Developer (School Facility) fee due)

This certifies that the above named Developer/Applicant of the referenced project has satisfied the requirements of the ABC Unified School District in compliance with Government Code Section 53080 and 65995.

WORKER'S COMPENSATION DECLARATION

I hereby affirm under penalty of perjury that I have a certificate of consent to self insure, or a certificate of Workers' Compensation Insurance, or a certified copy thereof (Sec. 3800, Lab. C.)

Policy No. WC0122810 Company Williamsburg

☒ Certified copy is hereby furnished.

☐ Certified copy is filed with the city building inspection department.

Date 8-11-00 Applicant [signature]

CERTIFICATE OF EXEMPTION FROM WORKERS' COMPENSATION INSURANCE

(This section need not be completed if the permit is for one hundred dollars ($ 100) or less.)

I certify that in the performance of the work for which this permit is issued, I shall not employ any person in any manner so as to become subject to the Workers' Compensation Laws.

Date _____ Applicant _____

NOTICE TO APPLICANT: If, after making this Certificate of Exemption, you should become subject to the Workers' Compensation provisions of the Labor Code, you must forthwith comply with such provisions or this permit shall be deemed revoked.

LICENSED CONTRACTORS DECLARATION

I hereby affirm under penalty of perjury that I am licensed under provisions of Chapter 9 (commencing with Section 7000) of Division 3 of the Business and Professions Code, and my license is in full force and effect.

License Number 631267 3 Lic. Class C-36

Contractor City Plbg Inc Date 8-11-00

☐ I am exempt under Sec. _____

B.&P.C. for the following reason _____

_____ Date: 8-11-00

Signature [signature]

OWNER-BUILDER DECLARATION

I hereby affirm under penalty of perjury that I am exempt from the Contractor's License Law for the following reason (Section 7031.5, Business and Professions Code):

☐ I, as owner of the property, or my employees with wages as their sole compensation, will do the work and the structure is not intended or offered for sale (Section 7044, Business and Professions Code).

☐ I, as owner of the property, am exclusively contracting with licensed contractors to construct the project (Section 7044, Business and Professions Code).

CONSTRUCTION LENDING AGENCY

I hereby affirm under penalty of perjury that there is a construction lending agency for the performance of the work for which this permit is issued (Sec. 3097, Civ. C).

Lender's Name _____

Lender's Address _____

I certify that I have read this application and state under penalty of perjury that the above information is correct. I agree to comply with all city ordinances and State laws relating to building construction, and hereby authorize representatives of this City to enter upon the above-mentioned property for inspection purposes.

Signature of Applicant or Agent [signature] Date 8-11-00

City of NORWALK

APPLICATION FOR PERMIT 1

SEWER - SEWAGE DISPOSAL

CITY OF NORWALK **DEPT. OF BUILDING & SAFETY**

FOR APPLICANT TO FILL IN

BUILDING ADDRESS 14820 Carmenita

LOCALITY Norwalk

NEAREST CROSS ST. Carmenita & 5 Fwy

OWNER Sydney Development

MAIL ADDRESS

CITY TEL. NO.

LEGAL DESCRIPTION LOT NO.

BLOCK TRACT

SIZE OF LOT NO. OF BLDGS. NOW ON LOT

USE OF BUILDINGS Wholesale Distribution

CONTRACTOR City Plbg Inc

ADDRESS 8630 Clark St

CITY Downey TEL. NO. 562/861-9014

STATE LICENSE NO. 631267 3 LIC. CLASS C-36

NO.	DESCRIPTION OF WORK	FEE	
	HOUSE SEWER CONNECTING TO PUBLIC SEWER		
	SEPTIC TANK, SEEPAGE PIT OR PITS AND/OR DRAINFIELD		
	HOUSE SEWER CONNECTING TO PRIVATE DISPOSAL SYSTEM		
2	CONNECT ADDITIONAL BLDG. OR WORK TO HOUSE SEWER	22.	00
	OVERFLOW SEEPAGE PIT, DRAINFIELD EXTN., CESSPOOL, DRYWELL, MANHOLE		
	ALTER, REPAIR OR ABANDON HOUSE SEWER OR DISPOSAL SYSTEM		
	R/R	1.	00
	Permit	$ 20.	00
	TOTAL FEE	43.	00

OWNER'S AUTHORIZATION

I HAVE AT THIS DATE A CONTRACT WITH THE HEREIN NAMED CONTRACTOR TO CONNECT THE ABOVE DESCRIBED EXISTING DWELLING TO THE PUBLIC SEWER.

SIGNED THIS _____ DAY OF _____ 19__

OWNER OR OWNERS AGENT _____

ADDRESS _____

CONNECTION DATA

STATION DEPTH

MANHOLE REFERENCE UPPER / LOWER

TYPE OF CONNECTION Y. CURB P.L. LENGTH FROM M.L. TO P.L.

CITY IMP. NO. P.C. NO. JOB NO.

TRUNK PERMIT NO. ROAD PERMIT NO.

AFFIDAVIT	WAIVER	EASEMENT	RECORD. INSTR. NO.	DATE

HWY. OR ST. WIDENING

STATE ENCROACHMENT PERMIT NO.

CHARGES

CONNECTION CHARGE FEE

REIMBURSEMENT FEE

DISTRICT NO.	GROUP	MAP BK	MAP PG	PROCESSED BY
				CF

FINAL DATE 4-26-01

FINAL BY [signature]

VALIDATION

INSPECTOR COPY

10SEWG D 42.00
RR 1.00
TOTAL 43.00
CHECK 43.00
CHANGE 0.00
ITEM 2
3CL 3384 11:48TM

8-11-00 #1

SEE REVERSE FOR EXPLANATORY LANGUAGE

APPLICATION FOR PLUMBING PERMIT

1

City of NORWALK

DEPT. OF BUILDING AND SAFETY 12700 NORWALK BLVD., NORWALK, CA 90650 (562) 929-5733

OWNER-BUILDER DECLARATION

I hereby affirm under penalty of perjury that I am exempt from the Contractors License Law for the following reason (SEC. 7031.5 Business and Professions Code. Any city or county which requires a permit to construct, alter, improve, demolish, or repair any structure, prior to its issuance, also requires the applicant for such permit to file a signed statement that he or she is licensed pursuant to the provisions of the Contractors License Law (Chapter 9 (commencing with Sec. 7000) of Division 3 of the Business and Professions Code) or that he or she is exempt therefrom and the basis for alleged exemption. Any violation of Section 7031.5 by any applicant for a permit subjects the applicant to a civil penalty of not more than five hundred dollars ($500):

☐ I, as owner of the property, or my employees with wages as their sole compensation, will do the work, and the structure is not intended or offered for sale (Sec. 7044, Business and Professions Code: The Contractors License Law does not apply to an owner of property who builds or improves thereon, and who does such work himself or herself or through his or her own employees, provided that such improvements are not intended or offered for sale. If, however, the building or improvement is sold within one year of completion, the owner-builder will have the burden of proving that he or she did not build or improve for the purpose of sale.)

☐ I, as owner of the property, am exclusively contracting with licensed contractors to construct the project (Sec. 7044, Business and Professions Code: The Contractors License Law does not apply to an owner of property who builds or improves thereon, and who contracts for such projects with a contractor(s) licensed pursuant to the Contractors License Law.)

☐ I am exempt under Section _____, B.&P.C. for this reason

_____ _____

Date Signature of Owner

LICENSED CONTRACTOR DECLARATION

I hereby affirm under penalty perjury that I licensed under provisions of Chapter 9 (commencing with Section 7000) of Division 3 of the Business and Professions Code, and my license is in full force and effect.

C-36 312673 01/02

License Class License Number Expiration Date

8-11-00 _____

Date Signature of Contractor

WORKERS, COMPENSATION DECLARATION

I hereby affirm under penalty of perjury one of the following declarations:

☐ I have and will maintain a certificate of consent to self-insure for workers' compensation, as provided for by Section 3700 of the Labor Code, for the performance of the work for which this permit is issued.

☑ I have and will maintain workers' compensation insurance, as required by Section 3700 of the Labor Code, for the performance of the work for which this permit is issued. My workers' compensation insurance carrier and policy number are:

Carrier: Williamsburg Nat'l

Policy No. WC0122-810

(this section need not be completed if the permit is for one hundred dollars ($100) or less.)

☐ I certify that in the performance of the work for which this permit is issued, I shall not employ any person in any manner so as to become subject to the workers' compensation laws of California, and agree that if I should become subject to the workers' compensation provisions of Section 3700 of the Labor Code, I shall forthwith comply with those provisions.

8-11-00 _____

Date Signature of Applicant

WARNING: FAILURE TO SECURE WORKERS' COMPENSATION COVERAGE IS UNLAWFUL, AND SHALL SUBJECT AN EMPLOYER TO CRIMINAL PENALTIES AND CIVIL FINES UP TO ONE HUNDRED THOUSANDS DOLLARS ($100,000), IN ADDITION TO THE COST OF COMPENSATION, DAMAGES AS PROVIDED FOR IN SECTION 3706 OF THE LABOR CODE, INTEREST, AND ATTORNEY'S FEES.

CONSTRUCTION LENDING AGENCY

I hereby affirm under penalty of perjury that there is a construction lending agency for the performance of the work for which this permit is issued (Sec. 3097, Civ. C.)

Lender's Name _____

Lender's Address _____

I certify that I have read this application and state that the above information is correct. I agree to comply with all city and county ordinances and state laws relating to building construction, and hereby authorize representatives of this city to enter upon the above-mentioned property for inspection purposes.

8-11-00 _____

Date Signature of Applicant

FOR APPLICANT TO FILL IN (PRINT OR TYPE)				
NUMBER	FIXTURE OR ITEM	@	FEE	
11	WATER CLOSET (TOILET)	$	$ 96.	25
	BATH TUB			
	SHOWER			
9	LAVATORY		78.	75
	SINK			
	DISHWASHER			
	CLOTHES WASHER			
	SWIMMING POOL RECEPTOR			
	LAWN SPRINKLER SYSTEM			
2	WATER HEATER Electric		22.	00
	GAS SYSTEM OUTLETS			
	OUTLETS OVER 5 PER SYSTEM			
1	WATER MAIN 4"		4.	25
2	HOSE BIBS		8.	50
3	Urinal		26.	25
4	Floor Drain		35.	00
2	Floor Sink		17.	50
28	Roof Drain & O.D.		245.	00
1	2" Backflow		13.	25
	Subtotal		546.	75
	Record Retention Fee		1.	00
	Plan check fee		-0-	
	PLUMBING PERMIT ISSUING FEE $		20.	00
	TOTAL FEE		567.	75

Plan check applicant

Name

Address

City Tel. No.

BUILDING ADDRESS	14820 Carnevita Rd
CITY	Norwalk
NEAREST CROSS ST.	
ASSESSOR MAP BOOK / PAGE / PARCEL	
OWNER	Sydney Development Co
MAIL ADDRESS	
CITY / TEL. NO.	
CONTRACTOR	City Plbg Inc
ADDRESS	8630 Clota St
CITY / TEL. NO.	Downey 562 862 6812
STATE LICENSE NO.	312673
LIC. CLASS	C-36

PROCESSED BY CFriggeo

VALIDATION

FINAL DATE 4-26-01

FINAL BY

▷ Bus. Lic. Receipt # F98370

5 PLMB 566.75
23 BUILD 1.00
TOTAL 567.75
CHECK 567.75
CHANGE 0.00
ITEM 2
3CL 3383 11:48TM

08-11-00 #1

SEE REVERSE FOR EXPLANATORY LANGUAGE

INSPECTOR COPY

APPROVALS	DATE	INSPECTOR'S SIGNATURE
UNDER SLAB WORK		
ROUGH PLUMBING	12-6-00	
GAS PIPING		
GAS VENT		
HOT WATER HEATER		
PLUMBING FIXTURES		
GAS TEST		
UTILITY CO. NOTIFIED		
FINAL	*Enter on Front*	
INDUSTRIAL WASTE APPROVAL		

INSPECTOR'S NOTES

INSPECTOR'S NOTES

45-00 w dev line
yard pipe OK

APPLICATION FOR ELECTRICAL PERMIT

1

City of NORWALK — DEPT. OF BUILDING AND SAFETY 12700 NORWALK BLVD., NORWALK, CA 90650 (562) 929-5733

OWNER-BUILDER DECLARATION

I hereby affirm under penalty of perjury that I am exempt from the Contractors License Law for the following reason (SEC. 7031.5 Business and Professions Code. Any city or county which requires a permit to construct, alter, improve, demolish, or repair any structure, prior to its issuance, also requires the applicant for such permit to file a signed statement that he or she is licensed pursuant to the provisions of the Contractors License Law (Chapter 9 (commencing with Sec. 7000) of Division 3 of the Business and Professions Code) or that he or she is exempt therefrom and the basis for alleged exemption. Any violation of Section 7031.5 by any applicant for a permit subjects the applicant to a civil penalty of not more than five hundred dollars ($500):

☐ I, as owner of the property, or my employees with wages as their sole compensation, will do the work, and the structure is not intended or offered for sale (Sec. 7044, Business and Professions Code: The Contractors License Law does not apply to an owner of property who builds or improves thereon, and who does such work himself or herself or through his or her own employees, provided that such improvements are not intended or offered for sale. If, however, the building or improvement is sold within one year of completion, the owner-builder will have the burden of proving that he or she did not build or improve for the purpose of sale.)

☐ I, as owner of the property, am exclusively contracting with licensed contractors to construct the project (Sec. 7044, Business and Professions Code: The Contractors License Law does not apply to an owner of property who builds or improves thereon, and who contracts for such projects with a contractor(s) licensed pursuant to the Contractors License Law.)

☐ I am exempt under Section _____, B.&P.C. for this reason

Date _____ Signature of Owner _____

LICENSED CONTRACTOR DECLARATION

I hereby affirm under penalty of perjury that I licensed under provisions of Chapter 9 (commencing with Section 7000) of Division 3 of the Business and Professions Code, and my license is in full force and effect.

C-10 | 654456 | 8-3-09

License Class | License Number | Expiration Date

8-7-00 | Signature of Contractor

WORKERS' COMPENSATION DECLARATION

I hereby affirm under penalty of perjury one of the following declarations:

☐ I have and will maintain a certificate of consent to self-insure for workers' compensation, as provided for by Section 3700 of the Labor Code, for the performance of the work for which this permit is issued.

☒ I have and will maintain workers' compensation insurance, as required by Section 3700 of the Labor Code, for the performance of the work for which this permit is issued. My workers' compensation insurance carrier and policy number are:

Carrier: United Pacific Ins Co

Policy No. TPWA 2782186

(This section need not be completed if the permit is for one hundred dollars ($100) or less.)

☐ I certify that in the performance of the work for which this permit is issued, I shall not employ any person in any manner so as to become subject to the workers' compensation laws of California, and agree that, if I should become subject to the workers' compensation provisions of Section 3700 of the Labor Code, I shall forthwith comply with those provisions.

Date _____ Signature of Applicant _____

WARNING: FAILURE TO SECURE WORKERS' COMPENSATION COVERAGE IS UNLAWFUL, AND SHALL SUBJECT AN EMPLOYER TO CRIMINAL PENALTIES AND CIVIL FINES UP TO ONE HUNDRED THOUSANDS DOLLARS ($100,000), IN ADDITION TO THE COST OF COMPENSATION, DAMAGES AS PROVIDED FOR IN SECTION 3706 OF THE LABOR CODE, INTEREST, AND ATTORNEY'S FEES.

CONSTRUCTION LENDING AGENCY

I hereby affirm under penalty of perjury that there is a construction lending agency for the performance of the work for which this permit is issued (Sec. 3097, Civ. C.)

Lender's Name _____

Lender's Address _____

I certify that I have read this application and state that the above information is correct. I agree to comply with all city and county ordinances and state laws relating to building construction, and hereby authorize representatives of this city to enter upon the above-mentioned property for inspection purposes.

Date _____ Signature of Applicant _____

FOR APPLICANT TO FILL IN	EACH	NO.	FEE
New Residential Bldgs & Pools	$		$
1 & 2 Family, Sq. Ft. _____			
Multi-family Sq. Ft. _____			
Residential Swimming Pools			
Outlets Rec. 4 Light ___ Sw 6 — Total No. 10 — First 20			10 00
Additional			
Lighting Fixtures — Total No 132 — First 20			20 00
Additional 112			52 80
Fixed Appliances Not Over 1 HP			
Range ___ Heater ___ D.W. ___			
Oven ___ Dryer ___ W.M. ___			
Top ___ FAU ___ W.H. ___			
Hood ___ Fan ___ Other ___			
Disp ___ Room Air Cond. ___			
Power Apparatus & Large Appliances			
Size & Type HP, KW, KVA, or KVAR			
9 KVA Up to 1 Incl. TRANS.	$		
1st Over 1 to 10 Incl.		1	11 00
_____ Over 10 to 50 Incl.			
_____ Over 50 to 100 Incl.			
_____ Over 100			
Services, Swbd, Sub-Panelboards			
0 - 200 Amp. Under 600 V		6	163 50
201 - 1000 Amp. Under 600 V		1	55 58
Over 1000 Amp. or Over 600 V			
Temp. Power Pole & Appurtenances			
Sign with One Branch Circuit			
Additional Sign Branch Circuits			
Misc. Conduits & Conductors			
Other (See Complete Fee Schedule)			
PERMIT FEE — (Sub-Total)			332 80
~~PLAN CHECK FEE~~ RR			1 00
PERMIT ISSUING FEE			20 00
TOTAL FEE			353.80

SEE REVERSE FOR EXPLANATORY LANGUAGE

JOB ADDRESS 14820 CARMENITA

NEAREST CROSS ST.

OWNER OR FIRM NAME SOUTH COAST DEVELOPMENT

MAIL ADDRESS 487 Washington St.

CITY MARINA DEL REY TEL. NO.

ENGINEER OR DESIGN PROFESSIONAL

ADDRESS

CITY TEL. NO.

PERMIT APPLICANT Lowell Pacific Corp

ADDRESS 3308 Lime Ave

CITY LB TEL. NO. 562-426-0741

STATE LICENSE NO 654456 LIC. CLASS C-10

PROCESSED BY JO

FINAL DATE 4-26-01

FINAL BY

▷ BL OK

VALIDATION

2 ELEC	352.80
RR	1.00
TOTAL	353.80
CHECK	353.80
CHANGE	0.00
ITEM	2
3CL	3608 15:34TM

▷ 08-28-00 #1

INSPECTOR COPY

BUILDING PERMIT APPLICATION

OWNER-BUILDER DECLARATION

I hereby affirm under penalty of perjury that I am exempt from the Contractors License Law for the following reason (SEC. 7031.5, Business and Professions Code. Any city or county which requires a permit to construct, alter, improve, demolish, or repair any structure, prior to its issuance, also requires the applicant for such permit to file a signed statement that he or she is licensed pursuant to the provisions of the Contractors License Law (Chapter 9 (commencing with Sec. 7000) of Division 3 of the Business and Professions Code) or that he or she is exempt therefrom and the basis for the alleged exemption. Any violation of Section 7031.5 by any applicant for a permit subjects the applicant to a civil penalty of not more than five hundred dollars ($500):

☐ I, as owner of the property, or my employees with wages as their sole compensation, will do the work, and the structure is not intended or offered for sale (Sec. 7044, Business and Professions Code: The Contractors License Law does not apply to an owner of property who builds or improves thereon, and who does such work himself or herself or through his or her own employees, provided that such improvements are not intended or offered for sale. If, however, the building or improvement is sold within one year of completion, the owner-builder will have the burden of proving that he or she did not build or improve for the purpose of sale).

☐ I, as owner of the property, am exclusively contracting with licensed contractors to construct the project (Sec. 7044, Business and Professions Code: The Contractors License Law does not apply to an owner of property who builds or improves thereon, and who contracts for such projects with a contractor(s) licensed pursuant to the Contractors License Law).

☐ I am exempt under Section _____, B.&P.C. for this reason

_____

Date _____ Signature of Owner

LICENSED CONTRACTORS DECLARATION

I hereby affirm under penalty of perjury that I licensed under provisions of Chapter 9 (commencing with Section 7000) of Division 3 of the Business and Professions Code, and my license in in full force and effect.

License Class _____ License Number _____ Expiration Date _____

Date _____ Signature of Contractor

WORKERS' COMPENSATION DECLARATION

I hereby affirm under penalty of perjury one of the following declarations:

☐ I have and will maintain a certificate of consent to self-insure for workers' compensation, as provided for by Section 3700 of the Labor Code, for the performance of the work for which this permit is issued.

☐ I have and will maintain workers' compensation insurance, as required by Section 3700 of the Labor Code, for the performance of the work for which this permit is issued. My workers' compensation insurance carrier and policy number are:

Carrier: _____

Policy No. _____

(This section need not be completed if the permit is for one hundred dollars ($100) or less).

☐ I certify that in the performance of the work for which this permit is issued, I shall not employ any person in any manner so as to become subject to the workers' compensation laws of California, and agree that if I should become subject to the workers' compensation provisions of Section 3700 of the Labor Code, I shall forthwith comply with those provisions.

Date _____ Signature of Applicant

WARNING: FAILURE TO SECURE WORKERS' COMPENSATION COVERAGE IS UNLAWFUL, AND SHALL SUBJECT AN EMPLOYER TO CRIMINAL PENALTIES AND CIVIL FINES UP TO ONE HUNDRED THOUSAND DOLLARS ($100,000), IN ADDITION TO THE COST OF COMPENSATION, DAMAGES AS PROVIDED FOR IN SECTION 3706 OF THE LABOR CODE, INTEREST, AND ATTORNEY'S FEES.

CONSTRUCTION LENDING AGENCY

I hereby affirm under penalty of perjury that there is a construction lending agency for the performance of the work for which this permit is issued (Sec. 3097, Civ. C).

Lender's Name _____

Lender's Address _____

I certify that I have read this application and state that the above information is correct. I agree to comply with all city and county ordinances and state laws relating to building construction, and hereby authorize representatives of this City to enter upon the above-mentioned property for inspection purposes.

Date _____ Signature of Applicant

City of NORWALK

APPLICATION FOR BUILDING PERMIT 1

DEPT. OF BUILDING AND SAFETY 12700 NORWALK BLVD., NORWALK, CA 90650 (562) 929-5733

FOR APPLICANT TO FILL IN

BUILDING ADDRESS: 14820 CARMENITA ROAD

USE OF EXISTING BLDG.:

SIZE OF LOT: | NO. OF BLDGS. NOW ON LOT:

TRACT: | BLOCK: | LOT NO.:

ASSESSOR MAP BOOK: | PAGE: | PARCEL:

OWNER: SYDNEY DEN | TEL. NO.:

ADDRESS: 487 WASHINGTON ST

CITY: MARINA DEL REY | ZIP: 90292

ARCHITECT OR ENGINEER: JAMES F. McGLOTHLIN | TEL. NO.: 310.456.8613

ADDRESS: 22775 PACIFIC COAST HWY # 101

CONTRACTOR: MILLER & JEFFERSON | TEL. NO.: 562.493.3611

ADDRESS: 7601 SERPENTINE DR. | LIC. NO.: 99031

CITY: LOS ALAMITOS | CLASS:

APPLICANT (PRINT): GLENN TOMITA | TEL. NO.: 213.505.4757

SQ. FT. SIZE | NO. OF STORIES | NO. OF FAMILIES

DESCRIPTION OF WORK: ROOF TRUSS SHOP DRAWINGS.

NEW ☐
ADD ☐
ALTER ☐
REPAIR ☐
DEMOL ☐
URM ☐

WILL THE APPLICANT OR FUTURE BUILDING OCCUPANT HANDLE A HAZARDOUS MATERIAL OR A MIXTURE CONTAINING A HAZARDOUS MATERIAL EQUAL TO OR GREATER THAN THE AMOUNTS SPECIFIED ON THE HAZARDOUS MATERIALS INFORMATION GUIDE?

YES ☐ NO ☐

WILL THE INTENDED USE OF THE BUILDING BY THE APPLICANT OR FUTURE BUILDING OCCUPANT REQUIRE A PERMIT FOR CONSTRUCTION OR MODIFICATION FROM THE SOUTH COAST AIR QUALITY MANAGEMENT DISTRICT (SCAQMD) SEE PERMITTING CHECKLIST FOR GUIDELINES.

YES ☐ NO ☐

I HAVE READ THE HAZARDOUS MATERIALS INFORMATION BUIDE AND THE SCAQMD PERMITTING CHECKLIST. I UNDERSTAND MY REQUIREMENTS UNDER THE LOS ANGELES COUNTY CODE, TITLE 2, CHAPTER 2.20 SECTION 2.20.100 THROUGH 2.20.140 CONCERNING HAZARDOUS MATERIALS REPORTING AND FOR OBTAINING A PERMIT FROM THE SCAQMD.

OWNER OR AGENT _____

BUILDING ADDRESS: 14820 Carmenita

MAP NO. | SEWER MAP | BOOK | PAGE

SPECIAL CONDITIONS

USE ZONE | GROUP | TYPE CONST. | FIRE ZONE | PROCESSED BY

STATISTICAL CLASSIFICATION | OPT. | CONDO

CLASS NO. _____ DWELL UNITS _____

P.C. FEE: 127.50 | PERMIT FEE:

ISSUANCE FEE:

SMIP FEE: | TOTAL FEE:

R/R FEE:

VALUATION $: | FINAL DATE:

$: | FINAL BY:

VALIDATION

23 BUILD 127.50
TOTAL 127.50
CHECK 127.50
CHANGE 0.00
ITEM 1

09-27-00 #1 3CL 4065 09:39TM

INSPECTOR COPY

Plan check only expired

BUILDING PERMIT APPLICATION

OWNER-BUILDER DECLARATION

I hereby affirm under penalty of perjury that I am exempt from the Contractors License Law for the following reason (SEC. 7031.5, Business and Professions Code. Any city or county which requires a permit to construct, alter, improve, demolish, or repair any structure, prior to its issuance, also requires the applicant for such permit to file a signed statement that he or she is licensed pursuant to the provisions of the Contractors License Law (Chapter 9 (commencing with Sec. 7000) of Division 3 of the Business and Professions Code) or that he or she is exempt therefrom and the basis for the alleged exemption. Any violation of Section 7031.5 by any applicant for a permit subjects the applicant to a civil penalty of not more than five hundred dollars ($500):

☐ I, as owner of the property, or my employees with wages as their sole compensation, will do the work, and the structure is not intended or offered for sale (Sec. 7044, Business and Professions Code: The Contractors License Law does not apply to an owner of property who builds or improves thereon, and who does such work himself or herself or through his or her own employees, provided that such improvements are not intended or offered for sale. If, however, the building or improvement is sold within one year of completion, the owner-builder will have the burden of proving that he or she did not build or improve for the purpose of sale).

☑ I, as owner of the property, am exclusively contracting with licensed contractors to construct the project (Sec. 7044, Business and Professions Code: The Contractors License Law does not apply to an owner of property who builds or improves thereon, and who contracts for such projects with a contractor(s) licensed pursuant to the Contractors License Law).

☐ I am exempt under Section _____, B.&P.C. for this reason

10/5/00 Date — Signature of Owner

LICENSED CONTRACTORS DECLARATION

I hereby affirm under penalty of perjury that I licensed under provisions of Chapter 9 (commencing with Section 7000) of Division 3 of the Business and Professions Code, and my license is in full force and effect.

License Class — License Number — Expiration Date

Date — Signature of Contractor

WORKERS' COMPENSATION DECLARATION

I hereby affirm under penalty of perjury one of the following declarations:

☐ I have and will maintain a certificate of consent to self-insure for workers' compensation, as provided for by Section 3700 of the Labor Code, for the performance of the work for which this permit is issued.

☐ I have and will maintain workers' compensation insurance, as required by Section 3700 of the Labor Code, for the performance of the work for which this permit is issued. My workers' compensation insurance carrier and policy number are:

Carrier: _____

Policy No. _____

(This section need not be completed if the permit is for one hundred dollars ($100) or less).

☑ I certify that in the performance of the work for which this permit is issued, I shall not employ any person in any manner so as to become subject to the workers' compensation laws of California, and agree that if I should become subject to the workers' compensation provisions of Section 3700 of the Labor Code, I shall forthwith comply with those provisions.

10/5/00 Date — Signature of Applicant

WARNING: FAILURE TO SECURE WORKERS' COMPENSATION COVERAGE IS UNLAWFUL, AND SHALL SUBJECT AN EMPLOYER TO CRIMINAL PENALTIES AND CIVIL FINES UP TO ONE HUNDRED THOUSANDS DOLLARS ($100,000), IN ADDITION TO THE COST OF COMPENSATION, DAMAGES AS PROVIDED FOR IN SECTION 3706 OF THE LABOR CODE, INTEREST, AND ATTORNEY'S FEES.

CONSTRUCTION LENDING AGENCY

I hereby affirm under penalty of perjury that there is a construction lending agency for the performance of the work for which this permit is issued (Sec. 3097, Civ. C).

Lender's Name _____

Lender's Address _____

I certify that I have read this application and state that the above information is correct. I agree to comply with all city and county ordinances and state laws relating to building construction, and hereby authorize representatives of this City to enter upon the above-mentioned property for inspection purposes.

10/5/00 Date — Signature of Applicant

CITY of NORWALK

APPLICATION FOR BUILDING PERMIT 1

DEPT. OF BUILDING AND SAFETY 12700 NORWALK BLVD., NORWALK, CA 90650 (562) 929-5733

FOR APPLICANT TO FILL IN

BUILDING ADDRESS: 14820 CARMENITA ROAD

USE OF EXISTING BLDG.: RV

SIZE OF LOT: 377 x 462 — 4.48 ACRES — NO. OF BLDGS. NOW ON LOT: NONE

TRACT | BLOCK | LOT NO.

ASSESSOR MAP BOOK | PAGE | PARCEL

OWNER: SYDNEY DEVELOPMENT — TEL. NO.

ADDRESS: 487 WASHINGTON BLVD

CITY: MARINA DEL REY — ZIP: 90292

ARCHITECT OR ENGINEER — TEL. NO.

ADDRESS

CONTRACTOR: MILLIE & SEVERSON — TEL. NO.: 562.623.9432

ADDRESS: 3600 SERPENTINE DR — LIC. NO.

CITY: LOS ALAMITOS — CLASS

APPLICANT (PRINT): GLENN TOMITA — TEL. NO.: 213.505.4257

SQ. FT. SIZE | NO. OF STORIES | NO. OF FAMILIES

DESCRIPTION OF WORK

Approx 873 LF of 8' high Wrought Iron Fencing @ PL

NEW ☑ ADD ☐ ALTER ☐ REPAIR ☐ DEMOL ☐ URM ☐

WILL THE APPLICANT OR FUTURE BUILDING OCCUPANT HANDLE A HAZARDOUS MATERIAL OR A MIXTURE CONTAINING A HAZARDOUS MATERIAL EQUAL TO OR GREATER THAN THE AMOUNTS SPECIFIED ON THE HAZARDOUS MATERIALS INFORMATION GUIDE?

YES ☐ NO ☐

WILL THE INTENDED USE OF THE BUILDING BY THE APPLICANT OR FUTURE BUILDING OCCUPANT REQUIRE A PERMIT FOR CONSTRUCTION OR MODIFICATION FROM THE SOUTH COAST AIR QUALITY MANAGEMENT DISTRICT (SCAQMD) SEE PERMITTING CHECKLIST FOR GUIDELINES.

YES ☐ NO ☐

I HAVE READ THE HAZARDOUS MATERIALS INFORMATION BURDE AND THE SCAQMD PERMITTING CHECKLIST. I UNDERSTAND MY REQUIREMENTS UNDER THE LOS ANGELES COUNTY CODE, TITLE 2, CHAPTER 2.20 SECTION 2.20 100 THROUGH 2.20 140 CONCERNING HAZARDOUS MATERIALS REPORTING AND FOR OBTAINING A PERMIT FROM THE SCAQMD.

OWNER OR AGENT

BUILDING ADDRESS: 14820 Carmenita

MAP NO. | SEWER MAP | BOOK | PAGE

SPECIAL CONDITIONS

USE ZONE	GROUP	TYPE CONST.	FIRE ZONE	PROCESSED BY
C1	~~R3~~	V-N	IA	CT w/ CFD 650

STATISTICAL CLASSIFICATION — CLASS NO. _____ DWELL UNITS _____ — OPT. — COND

P.C. FEE: 27.50	PERMIT FEE: 250.50
	ISSUANCE FEE: 20.00
SMIP FEE: 3.60	TOTAL FEE: 307.10
R/R FEE: 5.50	
VALUATION: $17,000	FINAL DATE: 4-26-01
$	FINAL BY:

VALIDATION

23 BUILD 27.50
BUILD 274.10
RR 5.50
TOTAL 307.10
CHECK 307.10
CHANGE 0.00
ITEM 3
10-05-00 #1 3CL 4230 14:15TM

INSPECTOR COPY

BUILDING PERMIT APPLICATION

OWNER-BUILDER DECLARATION

I hereby affirm under penalty of perjury that I am exempt from the Contractors License Law for the following reason (SEC. 7031.5, Business and Professions Code. Any city or county which requires a permit to construct, alter, improve, demolish, or repair any structure, prior to its issuance, also requires the applicant for such permit to file a signed statement that he or she is licensed pursuant to the provisions of the Contractors License Law (Chapter 9 (commencing with Sec. 7000) of Division 3 of the Business and Professions Code) or that he or she is exempt therefrom and the basis for the alleged exemption. Any violation of Section 7031.5 by any applicant for a permit subjects the applicant to a civil penalty of not more than five hundred dollars ($500):

☐ I, as owner of the property, or my employees with wages as their sole compensation, will do the work, and the structure is not intended or offered for sale (Sec. 7044, Business and Professions Code: The Contractors License Law does not apply to an owner of property who builds or improves thereon, and who does such work himself or herself or through his or her own employees, provided that such improvements are not intended or offered for sale. If, however, the building or improvement is sold within one year of completion, the owner-builder will have the burden of proving that he or she did not build or improve for the purpose of sale).

☐ I, as owner of the property, am exclusively contracting with licensed contractors to construct the project (Sec. 7044, Business and Professions Code: The Contractors License Law does not apply to an owner of property who builds or improves thereon, and who contracts for such projects with a contractor(s) licensed pursuant to the Contractors License Law).

☐ I am exempt under Section _____, B.&P.C. for this reason

_____

Date _____ Signature of Owner

LICENSED CONTRACTORS DECLARATION

I hereby affirm under penalty of perjury that I licensed under provisions of Chapter 9 (commencing with Section 7000) of Division 3 of the Business and Professions Code, and my license in in full force and effect.

C61/D31 — 176064 — 12/31/01
License Class — License Number — Expiration Date

12/19/00 — Signature of Contractor
Date

WORKERS' COMPENSATION DECLARATION

I hereby affirm under penalty of perjury one of the following declarations:

☒ I have and will maintain a certificate of consent to self-insure for workers' compensation, as provided for by Section 3700 of the Labor Code, for the performance of the work for which this permit is issued.

☐ I have and will maintain workers' compenestion insurance, as required by Section 3700 of the Labor Code, for the performance of the work for which this permit is issued. My workers' compensation insurance carrier and policy number are:

Carrier: State Fund

Policy No. 443615

(This section need not be completed if the permit is for one hundred dollars ($100) or less).

☐ I certify that in the performance of the work for which this permit is issued, I shall not employ any person in any manner so as to become subject to the workers' compensation laws of California, and agree that if I should become subject to the workers' compenestion provisions of Section 3700 of the Labor Code, I shall forthwith comply with those provisions.

Date _____ Signature of Applicant

WARNING: FAILURE TO SECURE WORKERS' COMPENSATION COVERAGE IS UNLAWFUL, AND SHALL SUBJECT AN EMPLOYER TO CRIMINAL PENALTIES AND CIVIL FINES UP TO ONE HUNDRED THOUSANDS DOLLARS ($100,000), IN ADDITION TO THE COST OF COMPENSATION, DAMAGES AS PROVIDED FOR IN SECTION 3706 OF THE LABOR CODE, INTEREST, AND ATTORNEY'S FEES.

CONSTRUCTION LENDING AGENCY

I hereby affirm under penalty of perjury that there is a construction lending agency for the performance of the work for which this permit is issued (Sec. 3097, Civ. C).

Lender's Name _____

Lender's Address _____

I certify that I have read this application and state that the above information is correct. I agree to comply with all city and county ordinances and state laws relating to building construction, and hereby authorize representatives of this City to enter upon the above-mentioned property for inspection purposes.

12/19/00 — Signature of Applicant
Date

City of NORWALK

APPLICATION FOR BUILDING PERMIT 1

DEPT. OF BUILDING AND SAFETY 12700 NORWALK BLVD., NORWALK, CA 90650 (562) 929-5733

FOR APPLICANT TO FILL IN

BUILDING ADDRESS 14820 Commerce Rd

USE OF EXISTING BLDG.

SIZE OF LOT | NO. OF BLDGS. NOW ON LOT

TRACT | BLOCK | LOT NO.

ASSESSOR MAP BOOK | PAGE | PARCEL

OWNER Sydney Dev. Corp. | TEL. NO.

ADDRESS 14820 Commerce Rd

CITY Norwalk | ZIP 90650

ARCHITECT OR ENGINEER Jess Esparza (714) 256-6157 | TEL. NO.

ADDRESS 6701 York Blvd L.A. 90042

CONTRACTOR So Calif Flagpole (310) 257-1220 | TEL. NO.

ADDRESS 4551 York Blvd | LIC. NO. 176064

CITY LA Ca 90041 | CLASS C61/D31

APPLICANT (PRINT) W.F. Voller (310) 257-1291 | TEL. NO.

SQ. FT. SIZE | NO. OF STORIES | NO. OF FAMILIES

DESCRIPTION OF WORK Install 30' Flagpole

NEW ☒
ADD ☐
ALTER ☐
REPAIR ☐
DEMOL ☐
URM ☐

WILL THE APPLICANT OR FUTURE BUILDING OCCUPANT HANDLE A HAZARDOUS MATERIAL OR A MIXTURE CONTAINING A HAZARDOUS MATERIAL EQUAL TO OR GREATER THAN THE AMOUNTS SPECIFIED ON THE HAZARDOUS MATERIALS INFORMATION GUIDE?

YES ☐ NO ☒

WILL THE INTENDED USE OF THE BUILDING BY THE APPLICANT OR FUTURE BUILDING OCCUPANT REQUIRE A PERMIT FOR CONSTRUCTION OR MODIFICATION FROM THE SOUTH COAST AIR QUALITY MANAGEMENT DISTRICT (SCAQMD) SEE PERMITTING CHECKLIST FOR GUIDELINES.

YES ☐ NO ☒

I HAVE READ THE HAZARDOUS MATERIALS INFORMATION BUIDE AND THE SCAQMD PERMITTING CHECKLIST. I UNDERSTAND MY REQUIREMENTS UNDER THE LOS ANGELES COUNTY CODE, TITLE 2, CHAPTER 2.20 SECTION 2.20.100 THROUGH 2.20.140 CONCERNING HAZARDOUS MATERIALS REPORTING, AND FOR OBTAINING A PERMIT FROM THE SCAQMD.

OWNER OR AGENT

BUILDING ADDRESS 14820 Commerce Rd.

MAP NO. | SEWER MAP | BOOK | PAGE

SPECIAL CONDITIONS

USE ZONE	GROUP	TYPE CONST.	FIRE ZONE	PROCESSED BY
C	B	Flag Pole	III	30/60

STATISTICAL CLASSIFICATION | OPT. | CONDO

CLASS NO. _____ DWELL UNITS _____

P.C. FEE 53.76	PERMIT FEE 63.25
	ISSUANCE FEE 20.00
SMIP FEE .50	TOTAL FEE 88.75
R/R FEE 5.00	
VALUATION $2000 -	FINAL DATE 12-26-01
$	FINAL BY

VALIDATION

23 BUILD 53.76
TOTAL 53.76
CHECK 53.76
CHANGE 0.00
ITEM 1

12-20-00 #1 3CL 5328 12:55TM

BUILD 83.75
RR 5.00
TOTAL 88.75
CHECK 88.75
CHANGE 0.00
ITEM 2

01-03-01 #1 3CL 0017 10:45TM

INSPECTOR COPY

PAID IN FINANCE / Rec # F10923

BUILDING PERMIT APPLICATION

APPLICATION FOR BUILDING PERMIT 1

City of NORWALK

DEPT. OF BUILDING AND SAFETY 12700 NORWALK BLVD., NORWALK, CA 90650 (562) 929-5733

OWNER-BUILDER DECLARATION

I hereby affirm under penalty of perjury that I am exempt from the Contractors License Law for the following reason (SEC. 7031.5, Business and Professions Code. Any city or county which requires a permit to construct, alter, improve, demolish, or repair any structure, prior to its issuance, also requires the applicant for such permit to file a signed statement that he or she is licensed pursuant to the provisions of the Contractors License Law (Chapter 9 (commencing with Sec. 7000) of Division 3 of the Business and Professions Code) or that he or she is exempt therefrom and the basis for the alleged exemption. Any violation of Section 7031.5 by any applicant for a permit subjects the applicant to a civil penalty of not more than five hundred dollars ($500):

☐ I, as owner of the property, or my employees with wages as their sole compensation, will do the work, and the structure is not intended or offered for sale (Sec. 7044, Business and Professions Code: The Contractors License Law does not apply to an owner of property who builds or improves thereon, and who does such work himself or herself or through his or her own employees, provided that such improvements are not intended or offered for sale. If, however, the building or improvement is sold within one year of completion, the owner-builder will have the burden of proving that he or she did not build or improve for the purpose of sale).

☐ I, as owner of the property, am exclusively contracting with licensed contractors to construct the project (Sec. 7044, Business and Professions Code: The Contractors License Law does not apply to an owner of property who builds or improves thereon, and who contracts for such projects with a contractor(s) licensed pursuant to the Contractors License Law).

☐ I am exempt under Section _____, B.&P.C. for this reason

Date _____ Signature of Owner _____

LICENSED CONTRACTORS DECLARATION

I hereby affirm under penalty of perjury that I licensed under provisions of Chapter 9 (commencing with Section 7000) of Division 3 of the Business and Professions Code, and my license in in full force and effect.

C16-C34 License Class | 713562 License Number | 10/31/01 Expiration Date

12-13-00 Date | Signature of Contractor _____

WORKERS' COMPENSATION DECLARATION

I hereby affirm under penalty of perjury one of the following declarations:

☐ I have and will maintain a certificate of consent to self-insure for workers' compensation, as provided for by Section 3700 of the Labor Code, for the performance of the work for which this permit is issued.

☑ I have and will maintain workers' compensation insurance, as required by Section 3700 of the Labor Code, for the performance of the work for which this permit is issued. My workers' compensation insurance carrier and policy number are:

Carrier: STATE COMPENSATION INS FUND

Policy No. 565-0000108

(This section need not be completed if the permit is for one hundred dollars ($100) or less).

☐ I certify that in the performance of the work for which this permit is issued, I shall not employ any person in any manner so as to become subject to the workers' compensation laws of California, and agree that if I should become subject to the workers' compensation provisions of Section 3700 of the Labor Code, I shall forthwith comply with those provisions.

Date _____ Signature of Applicant _____

WARNING: FAILURE TO SECURE WORKERS' COMPENSATION COVERAGE IS UNLAWFUL, AND SHALL SUBJECT AN EMPLOYER TO CRIMINAL PENALTIES AND CIVIL FINES UP TO ONE HUNDRED THOUSAND DOLLARS ($100,000), IN ADDITION TO THE COST OF COMPENSATION, DAMAGES AS PROVIDED FOR IN SECTION 3706 OF THE LABOR CODE, INTEREST, AND ATTORNEY'S FEES.

CONSTRUCTION LENDING AGENCY

I hereby affirm under penalty of perjury that there is a construction lending agency for the performance of the work for which this permit is issued (Sec. 3097, Civ. C).

Lender's Name _____

Lender's Address _____

I certify that I have read this application and state that the above information is correct. I agree to comply with all city and county ordinances and state laws relating to building construction, and hereby authorize representatives of this City to enter upon the above-mentioned property for inspection purposes.

12-13-00 Date | Signature of Applicant _____

FOR APPLICANT TO FILL IN

BUILDING ADDRESS 14820 CARMENITA RD

USE OF EXISTING BLDG.

SIZE OF LOT | NO. OF BLDGS. NOW ON LOT

TRACT | BLOCK | LOT NO.

ASSESSOR MAP BOOK | PAGE | PARCEL

OWNER SYDNEY DEVELOPMENT | TEL. NO.

ADDRESS 987 WASHINGTON BLVD

CITY MARINA DEL REY | ZIP 90292

ARCHITECT OR ENGINEER | TEL. NO.

ADDRESS

CONTRACTOR LINDLEY FIRE PROTECTION 714-525-5761

ADDRESS 2220 E. VIA BURTON | LIC. NO. 713562

CITY ANAHEIM, CA | CLASS C16-C34

APPLICANT (PRINT) ALANN RODRIGUEZ | TEL. NO. 714-535-5761

SQ. FT. SIZE 99,000 | NO. OF STORIES | NO. OF FAMILIES

DESCRIPTION OF WORK: INSTALL UNDERGROUND FIRE LINES AND OVERHEAD FIRE SPRINKLERS

NEW ☐ ADD ☐ ALTER ☐ REPAIR ☐ DEMOL ☐ URM ☐

WILL THE APPLICANT OR FUTURE BUILDING OCCUPANT HANDLE A HAZARDOUS MATERIAL OR A MIXTURE CONTAINING A HAZARDOUS MATERIAL EQUAL TO OR GREATER THAN THE AMOUNTS SPECIFIED ON THE HAZARDOUS MATERIALS INFORMATION GUIDE?

YES ☐ NO ☑

WILL THE INTENDED USE OF THE BUILDING BY THE APPLICANT OR FUTURE BUILDING OCCUPANT REQUIRE A PERMIT FOR CONSTRUCTION OR MODIFICATION FROM THE SOUTH COAST AIR QUALITY MANAGEMENT DISTRICT (SCAQMD) SEE PERMITTING CHECKLIST FOR GUIDELINES.

YES ☐ NO ☑

I HAVE READ THE HAZARDOUS MATERIALS INFORMATION BUIDE AND THE SCAQMD PERMITTING CHECKLIST. I UNDERSTAND MY REQUIREMENTS UNDER THE LOS ANGELES COUNTY CODE, TITLE 2, CHAPTER 2.20 SECTION 2.20.100 THROUGH 2.20.140 CONCERNING HAZARDOUS MATERIALS PERMITTING AND/OR OBTAINING A PERMIT FROM THE SCAQMD.

OWNER OR AGENT _____

BUILDING ADDRESS 14820 CARMENITA RD

MAP NO. | SEWER MAP BOOK PAGE | SPECIAL CONDITIONS

USE ZONE	GROUP	TYPE CONST.	FIRE ZONE	PROCESSED BY
C	B	V-N	TM	C Forgash

STATISTICAL CLASSIFICATION | OPT. | CONDO

CLASS NO. _____ DWELL UNITS _____

P.C. FEE $1,096.00	PERMIT FEE 1290.00
	ISSUANCE FEE 20.00
SMIP FEE 35.64	TOTAL FEE 1,579.14
R/R FEE 233.50	
VALUATION $178,200	FINAL DATE 4-16-01
$	FINAL BY

VALIDATION

23 BUILD 10.96
VOID
23 BUILD 10.96-
23 BUILD 1096.00
TOTAL 1096.00
CHECK 1096.00
CHANGE 0.00
ITEM 1
12-13-00 #1 BUILD 1745.64
SCL 5234 23:54TM
RR 233.50
TOTAL 1579.14
CHECK 1579.14
CHANGE 0.00
ITEM 2
01-18-01 #1 3CL 0206 12:50TM

INSPECTOR COPY

for the following reason (SEC. 7031.5, Business and Professions Code. Any city or county
h requires a permit to construct, alter, improve, demolish, or repair any structure, prior to
suance, also requires the applicant for such permit to file a signed statement that he or she
censed pursuant to the provisions of the Contractors License Law (Chapter 9
mmencing with Sec. 7000) of Division 3 of the Business and Professions Code) or that he
e is exempt therefrom and the basis for the alleged exemption. Any violation of Section
.5 by any applicant for a permit subjects the applicant to a civil penalty of not more than
hundred dollars ($500):

☐ I, as owner of the property, or my employees with wages as their sole compensation,
o the work, and the structure is not intended or offered for sale (Sec. 7044, Business and
essions Code: The Contractors License Law does not apply to an owner of property who
e or improves thereon, and who does such work himself or herself or through his or her
employees, provided that such improvements are not intended or offered for sale. If,
wer, the building or improvement is sold within one year of completion, the owner-builder
ve the burden of proving that he or she did not build or improve for the purpose of sale).

☐ I, as owner of the property, am exclusively contracting with licensed contractors to
ruct the project (Sec. 7044, Business and Professions Code: The Contractors License
loes not apply to an owner of property who builds or improves thereon, and who
cts for such projects with a contractor(s) licensed pursuant to the Contractors License

☐ I am exempt under Section _____. B.&P.C. for this reason

Date _____ Signature of Owner

LICENSED CONTRACTORS DECLARATION

reby affirm under penalty of perjury that I licensed under provisions of Chapter 9
ancing with Section 7000) of Division 3 of the Business and Professions Code, and my
in in full force and effect.

ense Class _____ License Number _____ Expiration Date _____

ate _____ Signature of Contractor

WORKERS' COMPENSATION DECLARATION

by affirm under penalty of perjury one of the following declarations:

☐ I have and will maintain a certificate of consent to self-insure for workers'
ation, as provided for by Section 3700 of the Labor Code, for the performance of the
which this permit is issued.

☐ I have and will maintain workers' compensation insurance, as required by Section
e Labor Code, for the performance of the work for which this permit is issued. My
compensation insurance carrier and policy number are:

on need not be completed if the permit is for one hundred dollars ($100) or less).

NORWALK
DEPT. OF BUILDING AND SAFETY 12700 NORWALK BLVD., NORWALK, C

FOR APPLICANT TO FILL IN

BUILDING ADDRESS 14830 CARMENITA RD NORWALK
USE OF EXISTING BLDG.
SIZE OF LOT | NO. OF BLDGS. NOW ON LOT
TRACT | BLOCK | LOT NO.
ASSESSOR MAP BOOK | PAGE | PARCEL
OWNER | TEL. NO.
ADDRESS
CITY | ZIP
ARCHITECT OR ENGINEER TERRY ENGINEERING | TEL. NO. 714-838-1124
ADDRESS 180 E. MAIN ST SUITE 150
CONTRACTOR | TEL. NO.
ADDRESS | LIC. NO.
CITY | CLASS
APPLICANT (PRINT) ANGIE/LEONA OR JAMES | TEL. NO. 714-838-1124
SQ. FT. SIZE 4,994 | NO. OF STORIES 1 | NO. OF FAMILIES

DESCRIPTION OF WORK
ADDITION OF #3 LIQUID STORAGE ROOM

NEW ☐
ADD ☒
ALTER ☐
REPAIR ☐
DEMOL ☐
URM ☐

BUILDING ADDRESS 14830 C
MAP NO. | SEWER MAP | SPECIAL C
USE ZONE C | GROUP H-3 | TYPE CONST. III - 1 HR | F
STATISTICAL CLASSIFICATION
CLASS NO. _____ DWELL UNITS _____
P.C. FEE 952.00 | PERMIT FEE
ISSUANCE FE
SMIP FEE | TOTAL FEE
R/R FEE
VALUATION $ [redacted] 14,826 | FINAL DATE
$ | FINAL BY

VALIDATION
01-25-01 #1

23 B
TOTA
CHEC
CHAN
ITEM
3CL

Submitted for incorrect address

IF WE CREDIT
ONLY CREDIT P.C. Amount
(LESS 55% + 27.50)
Scott will bill + incidental Time

.DING OCCUPANT HANDLE A HAZARDOUS
ZARDOUS MATERIAL EQUAL TO OR GREATER
ZARDOUS MATERIALS INFORMATION GUIDE?

IG BY THE APPLICANT OR FUTURE BUILDING
NSTRUCTION OR MODIFICATION FROM THE
ENT DISTRICT (SCAQMD) SEE PERMITTING

LS INFORMATION BUIDE AND THE SCAQMD
IY REQUIREMENTS UNDER THE LOS ANGELES
TION 2.20 100 THROUGH 2.20 140 CONCERNING
ND FOR OBTAINING A PERMIT FROM THE

Expired

14830 Carmenita #

VOID

This WOR
Being DON
THIS LOCA

OWNER-BUILDER DECLARATION

n under penalty of perjury that I am exempt from the s Law for the following reason (SEC. 7031.5 Business and Any city or county which requires a permit to construct, alter, or repair any structure, prior to its issuance, also requires the rmit to file a signed statement that he or she is licensed pursuant the Contractors License Law (Chapter 9 (commencing with ion 3 of the Business and Professions Code) or that he or she m and the basis for alleged exemption. Any violation of any applicant for a permit subjects the applicant to a civil e than five hundred dollars ($500):

of the property, or my employees with wages as their sole do the work, and the structure is not intended or offered for usiness and Professions Code: The Contractors License Law n owner of property who builds or improves thereon, and who self or herself or through his or her own employees, provided ments are not intended or offered for sale. If, however, the ment is sold within one year of completion, the owner-builder of proving that he or she did not build or improve for the purpose of

f the property, am exclusively contracting with licensed contractors to ject (Sec. 7044, Business and Professions Code: The e Law does not apply to an

OULD this

3a

14820

#0381 (Elec)

or California, and agree that if I should become subject to the ation provisions of Section 3700 of the Labor Code, I shall ith those provisions.

Signature of Applicant

LURE TO SECURE WORKERS' COMPENSATION COVERAGE L, AND SHALL SUBJECT AN EMPLOYER TO CRIMINAL AND CIVIL FINES UP TO ONE HUNDRED THOUSANDS 00,000), IN ADDITION TO THE COST OF COMPENSATION, AS PROVIDED FOR IN SECTION 3706 OF THE LABOR CODE, INTEREST, AND ATTORNEY'S FEES.

CONSTRUCTION LENDING AGENCY

penalty of perjury that there is a construction lending agency for the ork for which this permit is issued (Sec. 3097, Civ. C.)

e read this application and state that the above information is o comply with all city and county ordinances and state laws construction, and hereby authorize representatives of this city above-mentioned property for inspection purposes.

Signature of Applicant

APPLICATION FOR ELECTRICAL PER

City of NORWALK DEPT. OF BUILDING AND SAFETY 12700 NORWALK BLVD., NORWALK, CA 90650 (56

FOR APPLICANT TO FILL IN	EACH	NO.	FEE
New Residential Bldgs & Pools	$		$
1 & 2 Family, Sq. Ft.			
Multi-family Sq. Ft.			
Residential Swimming Pools			
Outlets Rec____ Light____ Sw____ First 20			
Total No.____ Additional			
Lighting Fixtures First 20			
Total No. 11 Additional			11 00
Fixed Appliances Not Over 1 HP			
Range ___ Heater ___ D.W. ___			
Oven ___ Dryer ___ W.M. ___			
Top ___ FAU ___ W.H. ___			
Hood ___ Fan ___ Other___			
Disp ___ Room Air Cond. ___			
Power Apparatus & Large Appliances			
Size & Type HP, KW, KVA, or KVAR			
2 Up to 1 Incl.			8 50
1 Over 1 to 10 Incl.			11 00
1 Over 10 to 50 Incl.			22 00
Over 50 to 100 Incl.			
Over 100			
Services, Swbd, Sub-Panelboards			
0 - 200 Amp. Under 600 V	2		54 00
201 - 1000 Amp. Under 600 V			
Over 1000 Amp. or Over 600 V			
Temp. Power Pole & Appurtenances			
Sign with One Branch Circuit			
Additional Sign Branch Circuits			
Misc. Conduits & Conductors			
Other (See Complete Fee Schedule)			
PERMIT FEE (Sub-Total)			107 00
PLAN CHECK FEE 102 %			74 90
PERMIT ISSUING FEE			
TOTAL FEE			

JOB ADDRESS 14830 ~~E~~ CARMENIT
NORWALK CA. 9065
NEAREST CROSS ST.
OWNER OR FIRM NAME FUJI - ANCHOR
MAIL ADDRESS 50 INDUSTRIAL CT. NO
CITY ORANGE, CA. TEL. NO. 562-8
ENGINEER OR DESIGN PROFESSIONAL MOSES & ASSOC
ADDRESS 493 S. ROBERTSON BL
CITY BEVERLY HILLS, CA. TEL. NO. 310-85
PERMIT APPLICANT DARREN PUFFERT
ADDRESS 3843 LONG BEACH BL
CITY LONG BEACH, CA. TEL. NO. 562-59
STATE LICENSE NO. LIC. CLASS
PROCESSED B 30
FINAL DATE
FINAL BY
VALIDATIO
19 EL
TOTAL
CHECK
CHANG
ITEM
01-29-01 #1 3CL
Credit Card

expired

SEE REVERSE FOR EXPLANATORY LANGUAGE

APPLICATION FOR ELECTRICAL PERMIT

2

City of NORWALK — DEPT. OF BUILDING AND SAFETY 12700 NORWALK BLVD., NORWALK, CA 90650 (562) 929-5733

OWNER-BUILDER DECLARATION

I hereby affirm under penalty of perjury that I am exempt from the Contractors License Law for the following reason (SEC. 7031.5 Business and Professions Code. Any city or county which requires a permit to construct, alter, improve, demolish, or repair any structure, prior to its issuance, also requires the applicant for such permit to file a signed statement that he or she is licensed pursuant to the provisions of the Contractors License Law (Chapter 9 (commencing with Sec. 7000) of Division 3 of the Business and Professions Code) or that he or she is exempt therefrom and the basis for alleged exemption. Any violation of Section 7031.5 by any applicant for a permit subjects the applicant to a civil penalty of not more than five hundred dollars ($500):

☐ I, as owner of the property, or my employees with wages as their sole compensation, will do the work, and the structure is not intended or offered for sale (Sec. 7044, Business and Professions Code: The Contractors License Law does not apply to an owner of property who builds or improves thereon, and who does such work himself or herself or through his or her own employees, provided that such improvements are not intended or offered for sale. If, however, the building or improvement is sold within one year of completion, the owner-builder will have the burden of proving that he or she did not build or improve for the purpose of sale.)

☐ I, as owner of the property, am exclusively contracting with licensed contractors to construct the project (Sec. 7044, Business and Professions Code: The Contractors License Law does not apply to an owner of property who builds or improves thereon, and who contracts for such projects with a contractor(s) licensed pursuant to the Contractors License Law.)

☐ I am exempt under Section _____, B.&P.C. for this reason

_____ _____

Date Signature of Owner

LICENSED CONTRACTOR DECLARATION

I hereby affirm under penalty perjury that I licensed under provisions of Chapter 9 (commencing with Section 7000) of Division 3 of the Business and Professions Code, and my license in in full force and effect.

License Class _____ License Number _____ Expiration Date _____

_____ _____

Date Signature of Contractor

WORKERS, COMPENSATION DECLARATION

I hereby affirm undgr penalty of perjury one of the following declarations:

☐ I have and will maintain a certificate of consent to self-insure for workers' compensation, as provided for by Section 3700 of the Labor Code, for the performance of the work for which this permit is issued.

☐ I have and will maintain workers' compensation insurance, as required by Section 3700 of the Labor Code, for the performance of the work for which this permit is issued. My workers' compensation insurance carrier and policy number are:

Carrier: _____

Policy No. _____
(this section need not be completed if the permit is for one hundred dollars ($100) or less.)

☐ I certify that in the performance of the work for which this permit is issued, I shall not employ any person in any manner so as to become subject to the workers' compensation laws of California, and agree that if I should become subject to the workers' compensation provisions of Section 3700 of the Labor Code, I shall forthwith comply with those provisions.

_____ _____

Date Signature of Applicant

WARNING: FAILURE TO SECURE WORKERS' COMPENSATION COVERAGE IS UNLAWFUL, AND SHALL SUBJECT AN EMPLOYER TO CRIMINAL PENALTIES AND CIVIL FINES UP TO ONE HUNDRED THOUSANDS DOLLARS ($100,000), IN ADDITION TO THE COST OF COMPENSATION, DAMAGES AS PROVIDED FOR IN SECTION 3706 OF THE LABOR CODE, INTEREST, AND ATTORNEY'S FEES.

CONSTRUCTION LENDING AGENCY

I hereby affirm under penalty of perjury that there is a construction lending agency for the performance of the work for which this permit is issued (Sec. 3097, Civ. C.)

Lender's Name _____

Lender's Address _____

I certify that I have read this application and state that the above information is correct. I agree to comply with all city and county ordinances and state laws relating to building construction, and hereby authorize representatives of this city to enter upon the above-mentioned property for inspection purposes.

_____ _____

Date Signature of Applicant

FOR APPLICANT TO FILL IN

	EACH	NO.	FEE
New Residential Bldgs & Pools	$		$
1 & 2 Family, Sq. Ft. _____			
Multi-family Sq. Ft. _____			
Residential Swimming Pools			
Outlets Rec____ Light____ Sw____ First 20			
Total No. ____ Additional			
Lighting Fixtures First 20			11 00
Additional			
Total No. 11			
Fixed Appliances Not Over 1 HP			
Range ___ Heater ___ D.W. ___			
Oven ___ Dryer ___ W.M. ___			
Top ___ FAU ___ W.H. ___			
Hood ___ Fan ___ Other ___			
Disp ___ Room Air Cond. ___			
Power Apparatus & Large Appliances			
Size & Type HP, KW, KVA, or KVAR			
2 Up to 1 Incl.			8 50
1 Over 1 to 10 Incl.			11 00
1 Over 10 to 50 Incl.			22 50
____ Over 50 to 100 Incl.			
____ Over 100			
Services, Swbd, Sub-Panelboards			
0 - 200 Amp. Under 600 V	2		54 00
201 - 1000 Amp. Under 600 V			
Over 1000 Amp. or Over 600 V			
Temp. Power Pole & Appurtenances			
Sign with One Branch Circuit			
Additional Sign Branch Circuits			
Misc. Conduits & Conductors			
Other (See Complete Fee Schedule)			
PERMIT FEE (Sub-Total)			107 00
PLAN CHECK FEE 70%			74 90
PERMIT ISSUING FEE			
TOTAL FEE			

SEE REVERSE FOR EXPLANATORY LANGUAGE

JOB ADDRESS 14830 CARMENITA
NORWALK CA. 90650

NEAREST CROSS ST.

OWNER OR FIRM NAME FUJI - ANCHOR

MAIL ADDRESS 50 INDUSTRIAL CT. NORTH

CITY ORANGE, CA. TEL NO. 562-802-8171

ENGINEER OR DESIGN PROFESSIONAL MOSES & ASSOC.

ADDRESS 493 S. ROBERTSON BLVD. #7

CITY BEVERLY HILLS, CA. TEL NO. 310-859-7715

PERMIT APPLICANT DARREN PUFFERT

ADDRESS 3843 LONG BEACH BLVD

CITY LONG BEACH, CA. TEL NO. 562-595-7032

STATE LICENSE NO. _____ LIC. CLASS _____

30 PROCESSED BY

FINAL DATE _____

FINAL BY _____

VALIDATION

19 ELEC	74.90
TOTAL	74.90
~~CHECK~~ Credit Card	74.90
CHANGE	0.00
ITEM	1
01-29-01 #1 3CL	0381 16:50TM

expired

CASHIER COPY

City of Norwalk

Address of Building 14820 Cermenita Rd.

Off-Site Fabricator

Permit Number 0928-29 Year

CITY OF ~~LOS ANGELES~~

DEPARTMENT OF BUILDING AND SAFETY
BUILDING INSPECTION

DATE OF THIS CERTIFICATE
2-27-01

REGISTERED DEPUTY BUILDING INSPECTOR'S CERTIFICATE OF COMPLIANCE

TO THE SUPERINTENDENT OF BUILDING: CITY INSPECTOR: _____

I hereby certify that the following portions of the work at the above address which required continuous inspection, and which I was employed to inspect, were inspected by me and comply with the provisions of the Building Code applicable thereto:

Type of inspection:

- ☐ Masonry
- ☐ Welding
- ☐ Hi-Ten Bolts
- ☐ ReBar Placement
- ☐ Concrete Placement
- ☐ Tendon Placement
- ☐ Concrete or Mixer
- ☐ Gunite
- ☑ Other epoxy embeds

Description and location of work completed:

Inspected placement of #4 U hooks per detail 2-A4 located on line 16 between lines B and E and on line D5 located between lines 10 and 11. Also inspected placement of #4 dowels per detail 11-A4 located at south exit stairwell. All holes cleaned prior to installation. Covert C/M delivered.

Size of Structure — Time Arrived 3:50 pm

No. of Stories — Time Left Job 5pm

Conc. Mix Design No. — Psi — Swimming Pool —

I had sufficient time to inspect all materials used and placed.
I was not employed by the contractor, subcontractor or material vendor.

LACO#1021-C-M-W
Registration No. LA-CITY # R98-3664-MHS 01A

Employed By:

Lab.

Independent ☐

Paul Gillenberg
Signature - Registered Deputy Building Inspector.

PAUL GILLENBERG
Print Full Name

B & S B-94 (R. 10/88)

Recyclable and made from recycled waste

BUILDING PERMIT APPLICATION

APPLICATION FOR BUILDING PERMIT 1

City of NORWALK

DEPT. OF BUILDING AND SAFETY 12700 NORWALK BLVD., NORWALK, CA 90650 (562) 929-5733

OWNER-BUILDER DECLARATION

I hereby affirm under penalty of perjury that I am exempt from the Contractors License Law for the following reason (SEC. 7031.5, Business and Professions Code. Any city or county which requires a permit to construct, alter, improve, demolish, or repair any structure, prior to its issuance, also requires the applicant for such permit to file a signed statement that he or she is licensed pursuant to the provisions of the Contractors License Law (Chapter 9 (commencing with Sec. 7000) of Division 3 of the Business and Professions Code) or that he or she is exempt therefrom and the basis for the alleged exemption. Any violation of Section 7031.5 by any applicant for a permit subjects the applicant to a civil penalty of not more than five hundred dollars ($500):

☐ I, as owner of the property, or my employees with wages as their sole compensation, will do the work, and the structure is not intended or offered for sale (Sec. 7044, Business and Professions Code: The Contractors License Law does not apply to an owner of property who builds or improves thereon, and who does such work himself or herself or through his or her own employees, provided that such improvements are not intended or offered for sale. If, however, the building or improvement is sold within one year of completion, the owner-builder will have the burden of proving that he or she did not build or improve for the purpose of sale).

☐ I, as owner of the property, am exclusively contracting with licensed contractors to construct the project (Sec. 7044, Business and Professions Code: The Contractors License Law does not apply to an owner of property who builds or improves thereon, and who contracts for such projects with a contractor(s) licensed pursuant to the Contractors License Law).

☐ I am exempt under Section _____, B.&P.C. for this reason

_____

Date _____ Signature of Owner

LICENSED CONTRACTORS DECLARATION

I hereby affirm under penalty of perjury that I licensed under provisions of Chapter 9 (commencing with Section 7000) of Division 3 of the Business and Professions Code, and my license in in full force and effect.

477473 B 477473 7.31.01

License Class License Number Expiration Date

2.7.01 Kelly Hames

Date Signature of Contractor

WORKERS' COMPENSATION DECLARATION

I hereby affirm under penalty of perjury one of the following declarations:

☐ I have and will maintain a certificate of consent to self-insure for workers' compensation, as provided for by Section 3700 of the Labor Code, for the performance of the work for which this permit is issued.

☑ I have and will maintain workers' compensation insurance, as required by Section 3700 of the Labor Code, for the performance of the work for which this permit is issued. My workers' compensation insurance carrier and policy number are:

Carrier: STATE FUND

Policy No. 1075853-00

(This section need not be completed if the permit is for one hundred dollars ($100) or less).

☐ I certify that in the performance of the work for which this permit is issued, I shall not employ any person in any manner so as to become subject to the workers' compensation laws of California, and agree that if I should become subject to the workers' compensation provisions of Section 3700 of the Labor Code, I shall forthwith comply with those provisions.

2.7.01 Kelly Hames

Date Signature of Applicant

WARNING: FAILURE TO SECURE WORKERS' COMPENSATION COVERAGE IS UNLAWFUL, AND SHALL SUBJECT AN EMPLOYER TO CRIMINAL PENALTIES AND CIVIL FINES UP TO ONE HUNDRED THOUSANDS DOLLARS ($100,000), IN ADDITION TO THE COST OF COMPENSATION, DAMAGES AS PROVIDED FOR IN SECTION 3706 OF THE LABOR CODE, INTEREST, AND ATTORNEY'S FEES.

CONSTRUCTION LENDING AGENCY

I hereby affirm under penalty of perjury that there is a construction lending agency for the performance of the work for which this permit is issued (Sec. 3097, Civ. C).

Lender's Name _____

Lender's Address _____

I certify that I have read this application and state that the above information is correct. I agree to comply with all city and county ordinances and state laws relating to building construction, and hereby authorize representatives of this City to enter upon the above-mentioned property for inspection purposes.

Date _____ Signature of Applicant

FOR APPLICANT TO FILL IN

BUILDING ADDRESS 14820 CARMENITA

USE OF EXISTING BLDG. WAREHOUSE/OFFICE

SIZE OF LOT _____ NO. OF BLDGS. NOW ON LOT 1

TRACT _____ BLOCK _____ LOT NO. _____

ASSESSOR MAP BOOK _____ PAGE _____ PARCEL _____

OWNER SYDNEY DEVEL TEL. NO. 802 12776

ADDRESS 47 WASHINGTON

CITY MARINA DEL REY ZIP 90292

ARCHITECT OR ENGINEER JIM McCLOSKEY TEL. NO. 310 456 8613

ADDRESS 22775 PCH SUITE 101

CONTRACTOR GRENDEL CONST INC TEL. NO. 213 617 7904

ADDRESS 923 MOLINO ST. LIC. NO. 477473

CITY L.A. CLASS B

APPLICANT (PRINT) KELLY HAMES TEL. NO. 213 617 7904

SQ. FT. SIZE _____ NO. OF STORIES _____ NO. OF FAMILIES _____

DESCRIPTION OF WORK

Demo Interior

NEW ☐
ADD ☐
ALTER ☐
REPAIR ☐
DEMOL ☐
URM ☐

WILL THE APPLICANT OR FUTURE BUILDING OCCUPANT HANDLE A HAZARDOUS MATERIAL OR A MIXTURE CONTAINING A HAZARDOUS MATERIAL EQUAL TO OR GREATER THAN THE AMOUNTS SPECIFIED ON THE HAZARDOUS MATERIALS INFORMATION GUIDE?

YES ☐ NO ☒

WILL THE INTENDED USE OF THE BUILDING BY THE APPLICANT OR FUTURE BUILDING OCCUPANT REQUIRE A PERMIT FOR CONSTRUCTION OR MODIFICATION FROM THE SOUTH COAST AIR QUALITY MANAGEMENT DISTRICT (SCAQMD) SEE PERMITTING CHECKLIST FOR GUIDELINES.

YES ☐ NO ☒

I HAVE READ THE HAZARDOUS MATERIALS INFORMATION BUIDE AND THE SCAQMD PERMITTING CHECKLIST. I UNDERSTAND MY REQUIREMENTS UNDER THE LOS ANGELES COUNTY CODE, TITLE 2, CHAPTER 2.20 SECTION 2.20.100 THROUGH 2.20.140 CONCERNING HAZARDOUS MATERIALS REPORTING AND FOR OBTAINING A PERMIT FROM THE SCAQMD.

OWNER OR AGENT

BUILDING ADDRESS 14820 CARMENITA

MAP NO. _____ SEWER MAP _____ BOOK _____ PAGE _____

SPECIAL CONDITIONS _____

USE ZONE	GROUP	TYPE CONST.	FIRE ZONE	PROCESSED BY
C	M	Demo	III	JO

STATISTICAL CLASSIFICATION _____ APT. _____ CONDO _____

CLASS NO. _____ DWELL UNITS _____

P.C. FEE	PERMIT FEE 55.00
	ISSUANCE FEE 20.00
SMIP FEE .50	TOTAL FEE 76.50
R/R FEE 1.00	
VALUATION $	FINAL DATE 1-15-02
$	FINAL BY

VALIDATION

BUILD	75.50
RR	1.00
TOTAL	76.50
CHECK	76.50
CHANGE	0.00
ITEM	2

03-07-01 #1 3CL 0925 13:03TM

INSPECTOR COPY

BUILDING PERMIT APPLICATION

OWNER-BUILDER DECLARATION

I hereby affirm under penalty of perjury that I am exempt from the Contractors License Law for the following reason (SEC. 7031.5, Business and Professions Code. Any city or county which requires a permit to construct, alter, improve, demolish, or repair any structure, prior to its issuance, also requires the applicant for such permit to file a signed statement that he or she is licensed pursuant to the provisions of the Contractors License Law (Chapter 9 (commencing with Sec. 7000) of Division 3 of the Business and Professions Code) or that he or she is exempt therefrom and the basis for the alleged exemption. Any violation of Section 7031.5 by any applicant for a permit subjects the applicant to a civil penalty of not more than five hundred dollars ($500):

☐ I, as owner of the property, or my employees with wages as their sole compensation, will do the work, and the structure is not intended or offered for sale (Sec. 7044, Business and Professions Code: The Contractors License Law does not apply to an owner of property who builds or improves thereon, and who does such work himself or herself or through his or her own employees, provided that such improvements are not intended or offered for sale. If, however, the building or improvement is sold within one year of completion, the owner-builder will have the burden of proving that he or she did not build or improve for the purpose of sale).

☐ I, as owner of the property, am exclusively contracting with licensed contractors to construct the project (Sec. 7044, Business and Professions Code: The Contractors License Law does not apply to an owner of property who builds or improves thereon, and who contracts for such projects with a contractor(s) licensed pursuant to the Contractors License Law).

☐ I am exempt under Section _____. B.&P.C. for this reason

_____

Date _____ Signature of Owner

LICENSED CONTRACTORS DECLARATION

I hereby affirm under penalty of perjury that I licensed under provisions of Chapter 9 (commencing with Section 7000) of Division 3 of the Business and Professions Code, and my license in in full force and effect.

B-1 License Class | 493429 License Number | 06.2003 Expiration Date

03.07.01 Date | Signature of Contractor

WORKERS' COMPENSATION DECLARATION

I hereby affirm under penalty of perjury one of the following declarations:

☐ I have and will maintain a certificate of consent to self-insure for workers' compensation, as provided for by Section 3700 of the Labor Code, for the performance of the work for which this permit is issued.

☑ I have and will maintain workers' compensation insurance, as required by Section 3700 of the Labor Code, for the performance of the work for which this permit is issued. My workers' compensation insurance carrier and policy number are:

Carrier: SCIP

Policy No. 65d135

(This section need not be completed if the permit is for one hundred dollars ($100) or less).

☐ I certify that in the performance of the work for which this permit is issued, I shall not employ any person in any manner so as to become subject to the workers' compensation laws of California, and agree that if I should become subject to the workers' compensation provisions of Section 3700 of the Labor Code, I shall forthwith comply with those provisions.

03.07.01 Date | Signature of Applicant

WARNING: FAILURE TO SECURE WORKERS' COMPENSATION COVERAGE IS UNLAWFUL, AND SHALL SUBJECT AN EMPLOYER TO CRIMINAL PENALTIES AND CIVIL FINES UP TO ONE HUNDRED THOUSANDS DOLLARS ($100,000), IN ADDITION TO THE COST OF COMPENSATION, DAMAGES AS PROVIDED FOR IN SECTION 3706 OF THE LABOR CODE, INTEREST, AND ATTORNEY'S FEES.

CONSTRUCTION LENDING AGENCY

I hereby affirm under penalty of perjury that there is a construction lending agency for the performance of the work for which this permit is issued (Sec. 3097, Civ. C).

Lender's Name _____

Lender's Address _____

I certify that I have read this application and state that the above information is correct. I agree to comply with all city and county ordinances and state laws relating to building construction, and hereby authorize representatives of this City to enter upon the above-mentioned property for inspection purposes.

03.07.01 Date | Signature of Applicant

City of NORWALK

APPLICATION FOR BUILDING PERMIT 1

DEPT. OF BUILDING AND SAFETY 12700 NORWALK BLVD., NORWALK, CA 90650 (562) 929-5733

FOR APPLICANT TO FILL IN

BUILDING ADDRESS: 14820 CARMENITA ROAD NORWALK CA.

USE OF EXISTING BLDG.:

SIZE OF LOT: | NO. OF BLDGS. NOW ON LOT:

TRACT: | BLOCK: | LOT NO.:

ASSESSOR MAP BOOK: | PAGE: | PARCEL:

OWNER: DENNIS SMITH (FIJI) | TEL. NO.: (562) 807-5861

ADDRESS: 50 INDUSTRIAL COOP NORTH

CITY: ORANGE PARK, FL. | ZIP: 32073

ARCHITECT OR ENGINEER: CALVERT ARCHITECTURAL GROUP | TEL. NO.: (562) 595-7032

ADDRESS: 3843 LONG BEACH BLVD.

CONTRACTOR: | TEL. NO.:

ADDRESS: | LIC. NO.:

CITY: | CLASS:

APPLICANT (PRINT): DARREN PUFFERT | TEL. NO.: (562) 595-7032

SQ. FT. SIZE: | NO. OF STORIES: | NO. OF FAMILIES:

DESCRIPTION OF WORK: HAZARDOUS H-3 LIQUID STORAGE ROOM, T.I.

NEW ☐ ADD ☐ ALTER ☐ REPAIR ☐ DEMOL ☐ URM ☐

WILL THE APPLICANT OR FUTURE BUILDING OCCUPANT HANDLE A HAZARDOUS MATERIAL OR A MIXTURE CONTAINING A HAZARDOUS MATERIAL EQUAL TO OR GREATER THAN THE AMOUNTS SPECIFIED ON THE HAZARDOUS MATERIALS INFORMATION GUIDE?
YES ☐ NO ☐

WILL THE INTENDED USE OF THE BUILDING BY THE APPLICANT OR FUTURE BUILDING OCCUPANT REQUIRE A PERMIT FOR CONSTRUCTION OR MODIFICATION FROM THE SOUTH COAST AIR QUALITY MANAGEMENT DISTRICT (SCAQMD) SEE PERMITTING CHECKLIST FOR GUIDELINES.
YES ☐ NO ☐

I HAVE READ THE HAZARDOUS MATERIALS INFORMATION BUIDE AND THE SCAQMD PERMITTING CHECKLIST. I UNDERSTAND MY REQUIREMENTS UNDER THE LOS ANGELES COUNTY CODE, TITLE 2, CHAPTER 2.20 SECTION 2.20.100 THROUGH 2.20.140 CONCERNING HAZARDOUS MATERIALS REPORTING AND FOR OBTAINING A PERMIT FROM THE SCAQMD.

OWNER OR AGENT

BUILDING ADDRESS: 14820 Carmenita

MAP NO. | SEWER MAP | BOOK | PAGE

SPECIAL CONDITIONS

USE ZONE	GROUP	TYPE CONST.	FIRE ZONE	PROCESSED BY
C	H-3	B/S-1/4-3	III	JO/JO

STATISTICAL CLASSIFICATION | OPT. | CONDO

CLASS NO. _____ DWELL UNITS _____

P.C. FEE: 1177.25	PERMIT FEE: 1145.00
	ISSUANCE FEE: 20.00
SMIP FEE: 31.50	TOTAL FEE: 1250.50
R/R FEE: 54.00	
VALUATION: $ ~~147,760.00~~ 150,000	FINAL DATE: 1-17-07
$	FINAL BY:

VALIDATION

23 BUILD 1177.25
TOTAL 1177.25
CHECK 1177.25
CHANGE 0.00
ITEM 1
01-10-01 #1 3CL 0103 11:52TM

OVERPAYMENT OF PC FEE WAS 204.00

BUILD 1196.50
RR 0.54
TOTAL 1197.04
CHECK 1250.50
CHANGE 53.46
ITEM 2
03-07-01 #1 RR 53.46
TOTAL 0928 13:47TM
CHECK 53.46
CHANGE 0.00
ITEM 1
03-07-01 #1 3CL 0929 13:37TM

Final

INSPECTOR COPY

Approvals	Required Yes	Required No	Date Received or Approved
Water Certificate			
Health Department			
Fire Department			
Grading			
Geological			
Industrial Waste			
Lot Drainage			
Sanitation			
AQMD			
School Fees			

INSPECTION	DATE	INSPECTOR
REQUIRED BUILDING INSPECTIONS AND APPROVALS		
Location and setbacks		
Soils Engineer's Approval		
Foundation/Trench forms		
Structural concrete slab on grade		
Raised floor framing		
Under floor insulation		
First level floor sheathing		
Second level floor sheathing		
Roof sheathing		
Concrete block		
1st Grout lift		
2nd Grout lift		
3rd Grout lift		
4th Grout lift		
Fire Dept. frame inspection		
Building Dept. frame inspection	3-20-01	
Insulation/weather stripping		
Interior lath and/or drywall	4-6-01	
Exterior lath		
T-bar ceilings		
Lot drainage		
Planning Dept. Approval		
Fire Dept. Approval		
Public Works Dept. Approval		
Final Building Inspection Approval		

INSPECTOR'S NOTES

3-26-01 OK to tape 2nd layer of Drywall below Slip joint
3-27-01 Generator pad OK

4-2-01 OK to fire tape 1st layer of Dry. above slip joint.

APPLICATION FOR ELECTRICAL PERMIT

1

City of NORWALK — DEPT. OF BUILDING AND SAFETY 12700 NORWALK BLVD., NORWALK, CA 90650 (562) 929-5733

OWNER-BUILDER DECLARATION

I hereby affirm under penalty of perjury that I am exempt from the Contractors License Law for the following reason (SEC. 7031.5 Business and Professions Code: Any city or county which requires a permit to construct, alter, improve, demolish, or repair any structure, prior to its issuance, also requires the applicant for such permit to file a signed statement that he or she is licensed pursuant to the provisions of the Contractors License Law (Chapter 9 (commencing with Sec. 7000) of Division 3 of the Business and Professions Code) or that he or she is exempt therefrom and the basis for alleged exemption. Any violation of Section 7031.5 by any applicant for a permit subjects the applicant to a civil penalty of not more than five hundred dollars ($500):

☐ I, as owner of the property, or my employees with wages as their sole compensation, will do the work, and the structure is not intended or offered for sale (Sec. 7044, Business and Professions Code: The Contractors License Law does not apply to an owner of property who builds or improves thereon, and who does such work himself or herself or through his or her own employees, provided that such improvements are not intended or offered for sale. If, however, the building or improvement is sold within one year of completion, the owner-builder will have the burden of proving that he or she did not build or improve for the purpose of sale.)

☐ I, as owner of the property, am exclusively contracting with licensed contractors to construct the project (Sec. 7044, Business and Professions Code: The Contractors License Law does not apply to an owner of property who builds or improves thereon, and who contracts for such projects with a contractor(s) licensed pursuant to the Contractors License Law.)

☐ I am exempt under Section _____, B.&P.C. for this reason

_____

Date _____ Signature of Owner

LICENSED CONTRACTOR DECLARATION

I hereby affirm under penalty of perjury that I licensed under provisions of Chapter 9 (commencing with Section 7000) of Division 3 of the Business and Professions Code, and my license in in full force and effect.

B-1 License Class | 493429 License Number | 06/2002 Expiration Date

03.07.01 Date | Signature of Contractor

WORKERS, COMPENSATION DECLARATION

I hereby affirm under penalty of perjury one of the following declarations:

☐ I have and will maintain a certificate of consent to self-insure for workers' compensation, as provided for by Section 3700 of the Labor Code, for the performance of the work for which this permit is issued.

☐ I have and will maintain workers' compensation insurance, as required by Section 3700 of the Labor Code, for the performance of the work for which this permit is issued. My workers' compensation insurance carrier and policy number are:

Carrier: USAIG SELF

Policy No. 692135

(this section need not be completed if the permit is for one hundred dollars ($100) or less.)

☐ I certify that in the performance of the work for which this permit is issued, I shall not employ any person in any manner so as to become subject to the workers' compensation laws of California, and agree that, if I should become subject to the workers' compensation provisions of Section 3700 of the Labor Code, I shall forthwith comply with those provisions.

03.07.01 Date | Signature of Applicant

WARNING: FAILURE TO SECURE WORKERS' COMPENSATION COVERAGE IS UNLAWFUL, AND SHALL SUBJECT AN EMPLOYER TO CRIMINAL PENALTIES AND CIVIL FINES UP TO ONE HUNDRED THOUSANDS DOLLARS ($100,000), IN ADDITION TO THE COST OF COMPENSATION, DAMAGES AS PROVIDED FOR IN SECTION 3706 OF THE LABOR CODE, INTEREST, AND ATTORNEY'S FEES.

CONSTRUCTION LENDING AGENCY

I hereby affirm under penalty of perjury that there is a construction lending agency for the performance of the work for which this permit is issued (Sec. 3097, Civ. C.)

Lender's Name _____

Lender's Address _____

I certify that I have read this application and state that the above information is correct. I agree to comply with all city and county ordinances and state laws relating to building construction, and hereby authorize representatives of this city to enter upon the above-mentioned property for inspection purposes.

Date _____ Signature of Applicant

FOR APPLICANT TO FILL IN

	EACH	NO.	FEE
New Residential Bldgs & Pools			
1 & 2 Family, Sq. Ft. _____	$		$
Multi-family Sq. Ft. _____			
Residential Swimming Pools			
Outlets Rec. 4 Light 4 Sw ___ Total No. 8 First 20 / Additional			8 00
Lighting Fixtures Total No. 10 First 20 / Additional			10 00
Fixed Appliances Not Over 1 HP Range ___ Heater ___ D.W. ___ Oven ___ Dryer ___ W.M. ___ Top ___ FAU ___ W.H. ___ Hood ___ Fan ___ Other ___ Disp ___ Room Air Cond. ___			
Power Apparatus & Large Appliances Size & Type HP, KW, KVA, or KVAR _____ Up to 1 Incl. _____ Over 1 to 10 Incl. _____ Over 10 to 50 Incl. _____ Over 50 to 100 Incl. _____ Over 100			
Services, Swbd, Sub-Panelboards 0 - 200 Amp. Under 600 V 201 - 1000 Amp. Under 600 V Over 1000 Amp. or Over 600 V	(2)		54 50
Temp. Power Pole & Appurtenances			
Sign with One Branch Circuit			
Additional Sign Branch Circuits			
Misc. Conduits & Conductors			
Other (See Complete Fee Schedule)			
PERMIT FEE (Sub-Total)			72 50
PLAN CHECK FEE RR			1 00
PERMIT ISSUING FEE			20 00
TOTAL FEE			93 50

SEE REVERSE FOR EXPLANATORY LANGUAGE

JOB ADDRESS 14820 Carmenita

NEAREST CROSS ST. 5 Frwy

OWNER OR FIRM NAME Fuji

MAIL ADDRESS Above

CITY _____ TEL. NO. _____

ENGINEER OR DESIGN PROFESSIONAL Ray Moses

ADDRESS _____

CITY _____ TEL. NO. 310 859-7715

PERMIT APPLICANT ITI Inc.

ADDRESS 8405 Pershing

CITY _____ TEL. NO. _____

STATE LICENSE NO. 493429 LIC. CLASS B-1

PROCESSED BY SD

FINAL DATE 1-15-02

FINAL BY

VALIDATION

2 ELEC 92.50
RR 1.00
TOTAL 93.50
CHECK 93.50
CHANGE 0.00
ITEM 2
3CL 0930 13:38TM

03-07-01 #1

INSPECTOR COPY

NO.	INSPECTION	DATE	INSPECTOR
	REQUIRED ELECTRICAL INSPECTIONS AND APPROVALS		
E1	Temp Power Pole		
E2	System Ground		
	☐ Ground Rod		
	☐ Water Pipe		
	☐ UFER		
	☐		
E3	Underground Electrical		
E4	Rough Wiring	1-15-02	
E5	Rough Conduit		
E6	Bonding Water and Gas		
E7	Service		
E8	Final Electrical Inspection		
	Utility Released		
	Temporary Power Released		

INSPECTION NOTES:

1

APPLICATION FOR PLUMBING PERMIT

City of NORWALK

CITY OF NORWALK — DEPT. OF BUILDING & SAFETY

WORKER'S COMPENSATION DECLARATION

I hereby affirm under penalty of perjury that I have a certificate of consent to self insure, or a certificate of Workers' Compensation Insurance, or a certified copy thereof (Sec. 3800, Lab. C.)

Policy No. 1134426-00 Company STATE FUND

☑ Certified copy is hereby furnished.

☐ Certified copy is filed with the city building inspection department.

Date 3-8-01 Applicant E&B PLUMBING COMP

CERTIFICATE OF EXEMPTION FROM WORKERS' COMPENSATION INSURANCE

(This section need not be completed if the permit is for one hundred dollars ($ 100) or less.)

I certify that in the performance of the work for which this permit is issued, I shall not employ any person in any manner so as to become subject to the Workers' Compensation Laws.

Date _____ Applicant _____

NOTICE TO APPLICANT: If, after making this Certificate of Exemption, you should become subject to the Workers' Compensation provisions of the Labor Code, you must forthwith comply with such provisions or this permit shall be deemed revoked.

LICENSED CONTRACTORS DECLARATION

I hereby affirm under penalty of perjury that I am licensed under provisions of Chapter 9 (commencing with Section 7000) of Division 3 of the Business and Professions Code, and my license is in full force and effect.

License Number 506741 Lic. Class C-36

Contractor E&B PLUMB Date 3-8-01

☐ I am exempt under Sec. _____

B.&P.C. for this reason _____

Date _____

Signature [signature]

OWNER-BUILDER DECLARATION

I hereby affirm under penalty of perjury that I am exempt from the Contractor's License Law for the following reason (Section 7031.5, Business and Professions Code):

☐ I, as owner of the property, or my employees with wages as their sole compensation, will do the work and the structure is not intended or offered for sale (Section 7044, Business and Professions Code).

☐ I, as owner of the property, am exclusively contracting with licensed contractors to construct the project (Section 7044, Business and Professions Code).

CONSTRUCTION LENDING AGENCY

I hereby affirm under penalty of perjury that there is a construction lending agency for the performance of the work for which this permit is issued (Sec. 3097, Civ. C).

Lender's Name _____

Lender's Address _____

I certify that I have read this application and state under penalty of perjury that the above information is correct. I agree to comply with all city ordinances and State laws relating to building construction, and hereby authorize representatives of the City to enter upon the above-mentioned property for inspection purposes.

X [signature] X 3-8-01

Signature of Applicant or Agent — Date

FOR APPLICANT TO FILL IN (PRINT OR TYPE)				
NUMBER	FIXTURE OR ITEM	●	FEE	
1	WATER CLOSET HC		8.	75
	BATH TUB			
1	SHOWER HC		8.	75
1	LAVATORY HC		8.	75
1	SINK			
	DISWASHER			
	CLOTHES WASHER			
	SWIMMING POOL RECEPTOR			
	LAWN SPRINKLER SYSTEM			
	WATER HEATER			
	GAS SYSTEM OUTLETS			
	OUTLETS OVER 5 PER SYSTEM			
1	URINAL HC		8.	75
~~Plan check fee~~ Subtotal			35.	00
PLUMBING PERMIT ISSUING FEE $			21.	00
	TOTAL FEE		56.	00

Plan check applicant

Name

Address

City Tel. No.

BUILDING ADDRESS 14820 CARMENITA RD

LOCALITY

NEAREST CROSS ST.

ASSESSOR MAP BOOK PAGE PARCEL

OWNER ANCHOR-FUJI-FILM

MAIL ADDRESS 14820 CARMENITA RD

CITY TEL. NO.

CONTRACTOR E&B PLUMBING COMP

ADDRESS 143 SO. KILKEA DR

CITY LA TEL. NO. 323 6515961

STATE LICENSE NO. 506741 LIC. CLASS

DISTRICT NO. PROCESSED BY C Fuegoso

FINAL DATE 5-24-01

FINAL BY [signature]

VALIDATION

BL/OK

5 PLMB	55.00
RR	1.00
TOTAL	56.00
CHECK	56.00
CHANGE	0.00
ITEM	2

03-08-01 #1 3CL 0956 13:09TM

INSPECTOR COPY

SEE REVERSE FOR EXPLANATORY LANGUAGE

APPROVALS	DATE	INSPECTOR'S SIGNATURE
UNDER SLAB WORK	3-20-01	
ROUGH PLUMBING	4-16-01	
GAS PIPING		
GAS VENT		
HOT WATER HEATER		
PLUMBING FIXTURES		
GAS TEST		
UTILITY CO. NOTIFIED		
FINAL	*Enter on Front*	
INDUSTRIAL WASTE APPROVAL		

INSPECTOR'S NOTES

INSPECTOR'S NOTES

APPLICATION FOR ELECTRICAL PERMIT

1

City of NORWALK — DEPT. OF BUILDING AND SAFETY 12700 NORWALK BLVD., NORWALK, CA 90650 (562) 929-5733

OWNER-BUILDER DECLARATION

I hereby affirm under penalty of perjury that I am exempt from the Contractors License Law for the following reason (SEC. 7031.5 Business and Professions Code. Any city or county which requires a permit to construct, alter, improve, demolish, or repair any structure, prior to its issuance, also requires the applicant for such permit to file a signed statement that he or she is licensed pursuant to the provisions of the Contractors License Law (Chapter 9 (commencing with Sec. 7000) of Division 3 of the Business and Professions Code) or that he or she is exempt therefrom and the basis for alleged exemption. Any violation of Section 7031.5 by any applicant for a permit subjects the applicant to a civil penalty of not more than five hundred dollars ($500):

☐ I, as owner of the property, or my employees with wages as their sole compensation, will do the work, and the structure is not intended or offered for sale (Sec. 7044, Business and Professions Code: The Contractors License Law does not apply to an owner of property who builds or improves thereon, and who does such work himself or herself or through his or her own employees, provided that such improvements are not intended or offered for sale. If, however, the building or improvement is sold within one year of completion, the owner-builder will have the burden of proving that he or she did not build or improve for the purpose of sale.)

☐ I, as owner of the property, am exclusively contracting with licensed contractors to construct the project (Sec. 7044, Business and Professions Code: The Contractors License Law does not apply to an owner of property who builds or improves thereon, and who contracts for such projects with a contractor(s) licensed pursuant to the Contractors License Law.)

☐ I am exempt under Section _____, B.&P.C. for this reason

Date _____ Signature of Owner _____

LICENSED CONTRACTOR DECLARATION

I hereby affirm under penalty perjury that I licensed under provisions of Chapter 9 (commencing with Section 7000) of Division 3 of the Business and Professions Code, and my license in in full force and effect.

License Class C-10 License Number 527354 Expiration Date 3/31/02

Date 3/8/01 Signature of Contractor

WORKERS' COMPENSATION DECLARATION

I hereby affirm under penalty of perjury one of the following declarations:

☐ I have and will maintain a certificate of consent to self-insure for workers' compensation, as provided for by Section 3700 of the Labor Code, for the performance of the work for which this permit is issued.

☐ I have and will maintain workers' compensation insurance, as required by Section 3700 of the Labor Code, for the performance of the work for which this permit is issued. My workers' compensation insurance carrier and policy number are:

Carrier: STATE FUND

Policy No. 046-9677

(this section need not be completed if the permit is for one hundred dollars ($100) or less.)

☐ I certify that in the performance of the work for which this permit is issued, I shall not employ any person in any manner so as to become subject to the workers' compensation laws of California, and agree that if I should become subject to the workers' compensation provisions of Section 3700 of the Labor Code, I shall forthwith comply with those provisions.

Date _____ Signature of Applicant _____

WARNING: FAILURE TO SECURE WORKERS' COMPENSATION COVERAGE IS UNLAWFUL, AND SHALL SUBJECT AN EMPLOYER TO CRIMINAL PENALTIES AND CIVIL FINES UP TO ONE HUNDRED THOUSAND DOLLARS ($100,000), IN ADDITION TO THE COST OF COMPENSATION, DAMAGES AS PROVIDED FOR IN SECTION 3706 OF THE LABOR CODE, INTEREST, AND ATTORNEY'S FEES.

CONSTRUCTION LENDING AGENCY

I hereby affirm under penalty of perjury that there is a construction lending agency for the performance of the work for which this permit is issued (Sec. 3097, Civ. C.)

Lender's Name _____

Lender's Address _____

I certify that I have read this application and state that the above information is correct. I agree to comply with all city and county ordinances and state laws relating to building construction, and hereby authorize representatives of this city to enter upon the above-mentioned property for inspection purposes.

Date 3/8/01 Signature of Applicant _____

FOR APPLICANT TO FILL IN

	EACH	NO.	FEE
New Residential Bldgs & Pools	$		$
1 & 2 Family, Sq. Ft. _____			
Multi-family Sq. Ft. _____			
Residential Swimming Pools			
Outlets Rec 34 Light 133 Sw 15	1.00		
Total No. 182 First 20	20		20 00
Additional	1.15		105 30
Lighting Fixtures First 20			20 00
Additional			73 45
Total No. 133			
Fixed Appliances Not Over 1 HP			
Range ___ Heater ___ D.W. ___			
Oven ___ Dryer ___ W.M. ___			
Top ___ FAU ___ W.H. 1			
Hood ___ Fan 1 Other ___			8 50
Disp ___ Room Air Cond. ___			
Power Apparatus & Large Appliances			
Size & Type HP, KW, KVA, or KVAR			
___ Up to 1 Incl.			
2 Over 1 to 10 Incl.			92 00
___ Over 10 to 50 Incl.			
___ Over 50 to 100 Incl.			
___ Over 100			
Services, Swbd, Sub-Panelboards			
0 - 200 Amp. Under 600 V			
201 - 1000 Amp. Under 600 V 1			55 50
Over 1000 Amp. or Over 600 V			
Temp. Power Pole & Appurtenances			
Sign with One Branch Circuit			
Additional Sign Branch Circuits			
Misc. Conduits & Conductors			
Other (See Complete Fee Schedule)			
PERMIT FEE (Sub-Total)			324 75
~~PLAN CHECK FEE~~ RR			1 00
PERMIT ISSUING FEE			20 00
TOTAL FEE			325.75

SEE REVERSE FOR EXPLANATORY LANGUAGE

JOB ADDRESS 14820 CARMENITA

NEAREST CROSS ST. S FREEWAY

OWNER OR FIRM NAME FUJI HUNT WAREHOUSE

MAIL ADDRESS 14820 CARMENITA

CITY NORWALK CA TEL. NO.

ENGINEER OR DESIGN PROFESSIONAL

ADDRESS

CITY TEL. NO.

PERMIT APPLICANT MIRACLES ELECTRIC

ADDRESS 2947-C HONOLULU AVE

CITY LA CRESCENTA TEL. NO. 818 248 1240

STATE LICENSE NO. 527354 LIC. CLASS C-10

PROCESSED BY SO

FINAL DATE 1-5-02

FINAL BY

VALIDATION

2 ELEC 324.75
RR 1.00
TOTAL 325.75
CHECK 325.75
CHANGE 0.00
ITEM 2
3CL 0951 12:35TM

03-08-01 #1

PAID IN Finance
12261

INSPECTOR COPY

BUILDING PERMIT APPLICATION

APPLICATION FOR BUILDING PERMIT 1

City of NORWALK

DEPT. OF BUILDING AND SAFETY 12700 NORWALK BLVD., NORWALK, CA 90650 (562) 929-5733

OWNER-BUILDER DECLARATION

I hereby affirm under penalty of perjury that I am exempt from the Contractors License Law for the following reason (SEC. 7031.5, Business and Professions Code. Any city or county which requires a permit to construct, alter, improve, demolish, or repair any structure, prior to its issuance, also requires the applicant for such permit to file a signed statement that he or she is licensed pursuant to the provisions of the Contractors License Law (Chapter 9 (commencing with Sec. 7000) of Division 3 of the Business and Professions Code) or that he or she is exempt therefrom and the basis for the alleged exemption. Any violation of Section 7031.5 by any applicant for a permit subjects the applicant to a civil penalty of not more than five hundred dollars ($500):

☐ I, as owner of the property, or my employees with wages as their sole compensation, will do the work, and the structure is not intended or offered for sale (Sec. 7044, Business and Professions Code: The Contractors License Law does not apply to an owner of property who builds or improves thereon, and who does such work himself or herself or through his or her own employees, provided that such improvements are not intended or offered for sale. If, however, the building or improvement is sold within one year of completion, the owner-builder will have the burden of proving that he or she did not build or improve for the purpose of sale).

☐ I, as owner of the property, am exclusively contracting with licensed contractors to construct the project (Sec. 7044, Business and Professions Code: The Contractors License Law does not apply to an owner of property who builds or improves thereon, and who contracts for such projects with a contractor(s) licensed pursuant to the Contractors License Law).

☐ I am exempt under Section _____, B.&P.C. for this reason

Date _____ Signature of Owner _____

LICENSED CONTRACTORS DECLARATION

I hereby affirm under penalty of perjury that I licensed under provisions of Chapter 9 (commencing with Section 7000) of Division 3 of the Business and Professions Code, and my license in in full force and effect.

License Class _____ License Number _____ Expiration Date _____

Date _____ Signature of Contractor _____

WORKERS' COMPENSATION DECLARATION

I hereby affirm under penalty of perjury one of the following declarations:

☐ I have and will maintain a certificate of consent to self-insure for workers' compensation, as provided for by Section 3700 of the Labor Code, for the performance of the work for which this permit is issued.

☐ I have and will maintain workers' compensation insurance, as required by Section 3700 of the Labor Code, for the performance of the work for which this permit is issued. My workers' compensation insurance carrier and policy number are:

Carrier: _____

Policy No. _____

(This section need not be completed if the permit is for one hundred dollars ($100) or less).

☐ I certify that in the performance of the work for which this permit is issued, I shall not employ any person in any manner so as to become subject to the workers' compensation laws of California, and agree that if I should become subject to the workers' compensation provisions of Section 3700 of the Labor Code, I shall forthwith comply with those provisions.

Date _____ Signature of Applicant _____

WARNING: FAILURE TO SECURE WORKERS' COMPENSATION COVERAGE IS UNLAWFUL, AND SHALL SUBJECT AN EMPLOYER TO CRIMINAL PENALTIES AND CIVIL FINES UP TO ONE HUNDRED THOUSANDS DOLLARS ($100,000), IN ADDITION TO THE COST OF COMPENSATION, DAMAGES AS PROVIDED FOR IN SECTION 3706 OF THE LABOR CODE, INTEREST, AND ATTORNEY'S FEES.

CONSTRUCTION LENDING AGENCY

I hereby affirm under penalty of perjury that there is a construction lending agency for the performance of the work for which this permit is issued (Sec. 3097, Civ. C).

Lender's Name _____

Lender's Address _____

I certify that I have read this application and state that the above information is correct. I agree to comply with all city and county ordinances and state laws relating to building construction, and hereby authorize representatives of this City to enter upon the above-mentioned property for inspection purposes.

Date _____ Signature of Applicant _____

FOR APPLICANT TO FILL IN

BUILDING ADDRESS 14820 CARMENITA Rd

USE OF EXISTING BLDG.

SIZE OF LOT | NO. OF BLDGS. NOW ON LOT

TRACT | BLOCK | LOT NO.

ASSESSOR MAP BOOK | PAGE | PARCEL

OWNER TMX | TEL. NO.

ADDRESS

CITY | ZIP

ARCHITECT OR ENGINEER SAFA Teen | TEL. NO. (909)869-0989

ADDRESS 161 ATLANTIC St

CONTRACTOR Pending | TEL. NO.

ADDRESS | LIC. NO.

CITY | CLASS

APPLICANT (PRINT) JOAB RIAD | TEL. NO. (909)869-0989

SQ. FT. SIZE | NO. OF STORIES | NO. OF FAMILIES

DESCRIPTION OF WORK Installation of Cantilever Racks

NEW ☐
ADD ☐
ALTER ☐
REPAIR ☐
DEMOL ☐
URM ☐

WILL THE APPLICANT OR FUTURE BUILDING OCCUPANT HANDLE A HAZARDOUS MATERIAL OR A MIXTURE CONTAINING A HAZARDOUS MATERIAL EQUAL TO OR GREATER THAN THE AMOUNTS SPECIFIED ON THE HAZARDOUS MATERIALS INFORMATION GUIDE?

YES ☐ NO ☑

WILL THE INTENDED USE OF THE BUILDING BY THE APPLICANT OR FUTURE BUILDING OCCUPANT REQUIRE A PERMIT FOR CONSTRUCTION OR MODIFICATION FROM THE SOUTH COAST AIR QUALITY MANAGEMENT DISTRICT (SCAQMD) SEE PERMITTING CHECKLIST FOR GUIDELINES.

YES ☐ NO ☑

I HAVE READ THE HAZARDOUS MATERIALS INFORMATION BURDE AND THE SCAQMD PERMITTING CHECKLIST. I UNDERSTAND MY REQUIREMENTS UNDER THE LOS ANGELES COUNTY CODE, TITLE 2, CHAPTER 2.20 SECTION 2.20.100 THROUGH 2.20.140 CONCERNING HAZARDOUS MATERIALS REPORTING AND FOR OBTAINING A PERMIT FROM THE SCAQMD.

OWNER OR AGENT _____

BUILDING ADDRESS 14820 CARMENITA

MAP NO. | SEWER MAP | BOOK | PAGE

SPECIAL CONDITIONS

USE ZONE	GROUP	TYPE CONST.	FIRE ZONE	PROCESSED BY
C	B	RACKS	III	JT

STATISTICAL CLASSIFICATION | APT. | CONDO

CLASS NO. _____ DWELL UNITS _____

P.C. FEE	PERMIT FEE
935 —	
	ISSUANCE FEE
SMIP FEE	TOTAL FEE
R/R FEE	
VALUATION $ 141,000	FINAL DATE
$	FINAL BY

VALIDATION

23 BUILD 935.00
TOTAL 935.00
CHECK 935.00
CHANGE 0.00
ITEM 1
03-13-01 #1 3CL 1025 11:45TM

expired

INSPECTOR COPY

APPLICATION FOR BUILDING PERMIT

1

City of NORWALK

DEPT. OF BUILDING AND SAFETY 12700 NORWALK BLVD., NORWALK, CA 90650 (562) 929-5733

OWNER-BUILDER DECLARATION

I hereby affirm under penalty of perjury that I am exempt from the Contractors License Law for the following reason (SEC. 7031.5, Business and Professions Code. Any city or county which requires a permit to construct, alter, improve, demolish, or repair any structure, prior to its issuance, also requires the applicant for such permit to file a signed statement that he or she is licensed pursuant to the provisions of the Contractors License Law (Chapter 9 (commencing with Sec. 7000) of Division 3 of the Business and Professions Code) or that he or she is exempt therefrom and the basis for the alleged exemption. Any violation of Section 7031.5 by any applicant for a permit subjects the applicant to a civil penalty of not more than five hundred dollars ($500):

☐ I, as owner of the property, or my employees with wages as their sole compensation, will do the work, and the structure is not intended or offered for sale (Sec. 7044, Business and Professions Code: The Contractors License Law does not apply to an owner of property who builds or improves thereon, and who does such work himself or herself or through his or her own employees, provided that such improvements are not intended or offered for sale. If, however, the building or improvement is sold within one year of completion, the owner-builder will have the burden of proving that he or she did not build or improve for the purpose of sale).

☐ I, as owner of the property, am exclusively contracting with licensed contractors to construct the project (Sec. 7044, Business and Professions Code: The Contractors License Law does not apply to an owner of property who builds or improves thereon, and who contracts for such projects with a contractor(s) licensed pursuant to the Contractors License Law).

☐ I am exempt under Section _____. B.&P.C. for this reason

_____

Date _____ Signature of Owner

LICENSED CONTRACTORS DECLARATION

I hereby affirm under penalty of perjury that I licensed under provisions of Chapter 9 (commencing with Section 7000) of Division 3 of the Business and Professions Code, and my license is in in full force and effect.

License Class	License Number	Expiration Date
B	477473	7.31.01

3.13.01 Kelly Homes

Date Signature of Contractor

WORKERS' COMPENSATION DECLARATION

I hereby affirm under penalty of perjury one of the following declarations:

☐ I have and will maintain a certificate of consent to self-insure for workers' compensation, as provided for by Section 3700 of the Labor Code, for the performance of the work for which this permit is issued.

☑ I have and will maintain workers' compensation insurance, as required by Section 3700 of the Labor Code, for the performance of the work for which this permit is issued. My workers' compensation insurance carrier and policy number are:

Carrier: STATE FUND

Policy No. 1075853-00

(This section need not be completed if the permit is for one hundred dollars ($100) or less).

☐ I certify that in the performance of the work for which this permit is issued, I shall not employ any person in any manner so as to become subject to the workers' compensation laws of California, and agree that if I should become subject to the workers' compensation provisions of Section 3700 of the Labor Code, I shall forthwith comply with those provisions.

3.13.01 Kelly Homes

Date Signature of Applicant

WARNING: FAILURE TO SECURE WORKERS' COMPENSATION COVERAGE IS UNLAWFUL, AND SHALL SUBJECT AN EMPLOYER TO CRIMINAL PENALTIES AND CIVIL FINES UP TO ONE HUNDRED THOUSANDS DOLLARS ($100,000), IN ADDITION TO THE COST OF COMPENSATION, DAMAGES AS PROVIDED FOR IN SECTION 3706 OF THE LABOR CODE, INTEREST, AND ATTORNEY'S FEES.

CONSTRUCTION LENDING AGENCY

I hereby affirm under penalty of perjury that there is a construction lending agency for the performance of the work for which this permit is issued (Sec. 3097, Civ. C).

Lender's Name _____

Lender's Address _____

I certify that I have read this application and state that the above information is correct. I agree to comply with all city and county ordinances and state laws relating to building construction, and hereby authorize representatives of this City to enter upon the above-mentioned property for inspection purposes.

3-13-01 Kelly Homes

Date Signature of Applicant

FOR APPLICANT TO FILL IN

BUILDING ADDRESS: 14820 CARMENITA RD.

USE OF EXISTING BLDG.: 1

SIZE OF LOT: _____ NO. OF BLDGS. NOW ON LOT: 1

TRACT: _____ BLOCK: _____ LOT NO.: _____

ASSESSOR MAP BOOK: _____ PAGE: _____ PARCEL: _____

OWNER: SYDNEY DEVELOP. TEL NO. 310 821-2776

ADDRESS: 487 WASHINGTON BLVD.

CITY: MARINA DEL REY ZIP: 90292

ARCHITECT OR ENGINEER: JAMES F. McGLOTHLIN TEL NO. (310) 456-8613

ADDRESS: 23975 PAC. COAST. HWY. SUITE 101

CONTRACTOR: [illegible] TEL NO. 213 6177904

ADDRESS: ARMOR CONSTR. 423 Monroe St. LIC. NO. 477473

CITY: L.A. CLASS B

APPLICANT (PRINT): JAMES F. McGLOTHLIN TEL NO. (310) 456-8613

SQ. FT. SIZE	NO. OF STORIES	NO. OF FAMILIES
2500 T.I.	1	NA

DESCRIPTION OF WORK

TO CONSTRUCT ~2500 S.F. OF OFFICE SPACE (TENANT IMPROVEMENT) WITHIN AN EXISTING WAREHOUSE/DIST. BLDG.

NEW	☐
ADD	☐
ALTER	☒
REPAIR	☐
DEMOL	☐
URM	☐

WILL THE APPLICANT OR FUTURE BUILDING OCCUPANT HANDLE A HAZARDOUS MATERIAL OR A MIXTURE CONTAINING A HAZARDOUS MATERIAL EQUAL TO OR GREATER THAN THE AMOUNTS SPECIFIED ON THE HAZARDOUS MATERIALS INFORMATION GUIDE?

YES ☐ NO ☐

WILL THE INTENDED USE OF THE BUILDING BY THE APPLICANT OR FUTURE BUILDING OCCUPANT REQUIRE A PERMIT FOR CONSTRUCTION OR MODIFICATION FROM THE SOUTH COAST AIR QUALITY MANAGEMENT DISTRICT (SCAQMD) SEE PERMITTING CHECKLIST FOR GUIDELINES.

YES ☐ NO ☐

I HAVE READ THE HAZARDOUS MATERIALS INFORMATION BUIDE AND THE SCAQMD PERMITTING CHECKLIST. I UNDERSTAND MY REQUIREMENTS UNDER THE LOS ANGELES COUNTY CODE, TITLE 2, CHAPTER 2.20 SECTION 2.20.100 THROUGH 2.20.140 CONCERNING HAZARDOUS MATERIALS REPORTING AND FOR OBTAINING A PERMIT FROM THE SCAQMD.

_____

OWNER OR AGENT

BUILDING ADDRESS: 14820 Carmenita

MAP NO. _____ SEWER MAP _____ BOOK _____ PAGE _____

SPECIAL CONDITIONS

USE ZONE	GROUP	TYPE CONST.	FIRE ZONE	PROCESSED BY
C	1	S-1	III	SD (Fuego)

STATISTICAL CLASSIFICATION _____ CLASS NO. _____ DWELL UNITS _____ OPT. _____ CONDO _____

P.C. FEE: 593.94	PERMIT FEE: 698.75
	ISSUANCE FEE: 20.00
SMIP FEE: 14.49	TOTAL FEE: 761.24
R/R FEE: 28.00	
VALUATION: $69,000	FINAL DATE: 7/15/01
$	FINAL BY: [signature]

VALIDATION: Busi Lic. Receipt # F12842

23 BUILD 593.94
TOTAL 593.94
CHECK 593.94
CHANGE 0.00
ITEM 1
01-30-01 #1 3CL 0391 11:53TM

BUILD 733.24
RR 28.00
TOTAL 761.24
CHECK 761.24
CHANGE 0.00
ITEM 2
03-13-01 #1 3CL 1035 15:43TM

INSPECTOR COPY

WORKER'S COMPENSATION DECLARATION

I hereby affirm under penalty of perjury that I have a certificate of consent to self insure, or a certificate of Workers' Compensation Insurance, or a certified copy thereof (Sec. 3800, Lab. C.)

Policy No. 652 135 Company SCIF

☑ Certified copy is hereby furnished.

☐ Certified copy is filed with the city building inspection department.

Date _____ Applicant _____

CERTIFICATE OF EXEMPTION FROM WORKERS' COMPENSATION INSURANCE

(This section need not be completed if the permit is for one hundred dollars ($ 100) or less.)

I certify that in the performance of the work for which this permit is issued, I shall not employ any person in any manner so as to become subject to the Workers' Compensation Laws.

Date _____ Applicant _____

NOTICE TO APPLICANT: If, after making this Certificate of Exemption, you should become subject to the Workers' Compensation provisions of the Labor Code, you must forthwith comply with such provisions or this permit shall be deemed revoked.

LICENSED CONTRACTORS DECLARATION

I hereby affirm under penalty of perjury that I am licensed under provisions of Chapter 9 (commencing with Section 7000) of Division 3 of the Business and Professions Code, and my license is in full force and effect.

License Number B A Lic. Class 493429

Contractor [signature] Date 04.12.01

☐ I am exempt under Sec. _____

B.&P.C. for this reason _____

_____ Date: _____

Signature _____

OWNER-BUILDER DECLARATION

I hereby affirm under penalty of perjury that I am exempt from the Contractor's License Law for the following reason (Section 7031.5, Business and Professions Code):

☐ I, as owner of the property, or my employees with wages as their sole compensation, will do the work and the structure is not intended or offered for sale (Section 7044, Business and Professions Code).

☐ I, as owner of the property, am exclusively contracting with licensed contractors to construct the project (Section 7044, Business and Professions Code).

CONSTRUCTION LENDING AGENCY

I hereby affirm under penalty of perjury that there is a construction lending agency for the performance of the work for which this permit is issued (Sec. 3097, Civ. C).

Lender's Name _____

Lender's Address _____

I certify that I have read this application and state under penalty of perjury that the above information is correct. I agree to comply with all city ordinances and State laws relating to building construction, and hereby authorize representatives of this City to enter upon the above-mentioned property for inspection purposes.

[signature] 04.12.01

Signature of Applicant or Agent Date

City of NORWALK

APPLICATION FOR PERMIT 1

HEATING - VENTILATING - AIR CONDITIONING

CITY OF NORWALK **DEPT. OF BUILDING & SAFETY**

H3 Rm

FOR APPLICANT TO FILL IN
(PRINT OR TYPE ONLY)

NO.	TYPE OF APPLIANCE OR EQUIPMENT	FEE
	AIR HANDLING UNIT, CFM _____	
	COMPRESSOR, BTU _____	
4	VENTILATION SYSTEM (4) ½hp fans	53 00
	EVAPORATIVE COOLER	
	FURNACE: FAU _____ GRAVITY _____ FLOOR _____ BTU _____	
	HEATER SUSPENDED _____ UNIT _____ WALL _____	
	REGISTERS INLET _____ OUTLET _____	
	HEAT PUMP BTU's _____ TONS _____	
	Plan check fee RR	1 00
	PERMIT ISSUING FEE $	20 00
	TOTAL FEE	74 00

BUILDING ADDRESS 14820 Carmenita

NEAREST CROSS ST. 91 Frwy.

PROCESSED BY JO

APPROVALS	DATE	INSPECTOR
ROUGH		
FINAL	1-15-02	

VALIDATION

8 MECHNC 73.00
RR 1.00
TOTAL 74.00
CHECK 74.00
CHANGE 0.00
ITEM 2
3CL 1547 10:17T

04-12-01 #1

INSPECTOR COPY

OWNER Fuji

MAIL ADDRESS 14820 Carmenita

CITY Norwalk TELE. NO.

CONTRACTOR ITI Inc.

ADDRESS 8405 Pershing Dr. #402

CITY Playa Del Rey TELE.NO. 310 301-4210

STATE LICENSE NO. 493429 LIC. CLASS 493429

PLAN CHECK APPLICANT

NAME

ADDRESS

CITY TELE. NO.

SEE REVERSE FOR EXPLANATORY LANGUAGE

APPLICATION FOR ELECTRICAL PERMIT

1

City of NORWALK — DEPT. OF BUILDING AND SAFETY 12700 NORWALK BLVD., NORWALK, CA 90650 (562) 929-5733

OWNER-BUILDER DECLARATION

I hereby affirm under penalty of perjury that I am exempt from the Contractors License Law for the following reason (SEC. 7031.5 Business and Professions Code. Any city or county which requires a permit to construct, alter, improve, demolish, or repair any structure, prior to its issuance, also requires the applicant for such permit to file a signed statement that he or she is licensed pursuant to the provisions of the Contractors License Law (Chapter 9 (commencing with Sec. 7000) of Division 3 of the Business and Professions Code) or that he or she is exempt therefrom and the basis for alleged exemption. Any violation of Section 7031.5 by any applicant for a permit subjects the applicant to a civil penalty of not more than five hundred dollars ($500):

☐ I, as owner of the property, or my employees with wages as their sole compensation, will do the work, and the structure is not intended or offered for sale (Sec. 7044, Business and Professions Code: The Contractors License Law does not apply to an owner of property who builds or improves thereon, and who does such work himself or herself or through his or her own employees, provided that such improvements are not intended or offered for sale. If, however, the building or improvement is sold within one year of completion, the owner-builder will have the burden of proving that he or she did not build or improve for the purpose of sale.)

☐ I, as owner of the property, am exclusively contracting with licensed contractors to construct the project (Sec. 7044, Business and Professions Code: The Contractors License Law does not apply to an owner of property who builds or improves thereon, and who contracts for such projects with a contractor(s) licensed pursuant to the Contractors License Law.)

☐ I am exempt under Section _____, B.&P.C. for this reason

_____

Date _____ Signature of Owner

LICENSED CONTRACTOR DECLARATION

I hereby affirm under penalty perjury that I licensed under provisions of Chapter 9 (commencing with Section 7000) of Division 3 of the Business and Professions Code, and my license is in full force and effect.

B-1 — License Class; 493429 — License Number; _____ — Expiration Date

04.12.01 — Date; _____ — Signature of Contractor

WORKERS' COMPENSATION DECLARATION

I hereby affirm under penalty of perjury one of the following declarations:

☐ I have and will maintain a certificate of consent to self-insure for workers' compensation, as provided for by Section 3700 of the Labor Code, for the performance of the work for which this permit is issued.

☐ I have and will maintain workers' compensation insurance, as required by Section 3700 of the Labor Code, for the performance of the work for which this permit is issued. My workers' compensation insurance carrier and policy number are:

Carrier: SCIF

Policy No. 652135

(this section need not be completed if the permit is for one hundred dollars ($100) or less.)

☐ I certify that in the performance of the work for which this permit is issued, I shall not employ any person in any manner so as to become subject to the workers' compensation laws of California, and agree that if I should become subject to the workers' compensation provisions of Section 3700 of the Labor Code, I shall forthwith comply with those provisions.

04.12.01 — Date; _____ — Signature of Applicant

WARNING: FAILURE TO SECURE WORKERS' COMPENSATION COVERAGE IS UNLAWFUL, AND SHALL SUBJECT AN EMPLOYER TO CRIMINAL PENALTIES AND CIVIL FINES UP TO ONE HUNDRED THOUSAND DOLLARS ($100,000), IN ADDITION TO THE COST OF COMPENSATION, DAMAGES AS PROVIDED FOR IN SECTION 3706 OF THE LABOR CODE, INTEREST, AND ATTORNEY'S FEES.

CONSTRUCTION LENDING AGENCY

I hereby affirm under penalty of perjury that there is a construction lending agency for the performance of the work for which this permit is issued (Sec. 3097, Civ. C.)

Lender's Name _____

Lender's Address _____

I certify that I have read this application and state that the above information is correct. I agree to comply with all city and county ordinances and state laws relating to building construction, and hereby authorize representatives of this city to enter upon the above-mentioned property for inspection purposes.

04.12.01 — Date; _____ — Signature of Applicant

FOR APPLICANT TO FILL IN

	EACH	NO.	FEE
New Residential Bldgs & Pools	$		$
1 & 2 Family, Sq. Ft. _____			
Multi-family Sq. Ft. _____			
Residential Swimming Pools			
Outlets Rec____ Light____ Sw 1 — First 20			+1.00
Total No. ____ — Additional			
(Dock Lights)			5.00
Lighting Fixtures — First 20			
Additional			
Total No. 5			
Fixed Appliances Not Over 1 HP			
Range ___ Heater ___ D.W. ___			
Oven ___ Dryer ___ W.M. ___			
Top ___ FAU ___ W.H. ___			
Hood ___ Fan ___ Other ___			
Disp ___ Room Air Cond. ___			
Power Apparatus & Large Appliances			
Size & Type HP, KW, KVA, or KVAR			
(1) 35KVA — Up to 1 Incl.			4.25
_____ Over 1 to 10 Incl.			
_____ Over 10 to 50 Incl.			
_____ Over 50 to 100 Incl.			
_____ Over 100			
Services, Swbd, Sub-Panelboards			
0 - 200 Amp. Under 600 V			
201 - 1000 Amp. Under 600 V			
Over 1000 Amp. or Over 600 V			
Temp. Power Pole & Appurtenances			
Sign with One Branch Circuit			
Additional Sign Branch Circuits			
Misc. Conduits & Conductors			
Other (See Complete Fee Schedule)			
Backup generator 25KW, 70amp Transfer switch +			4.25
PERMIT FEE — (Sub-Total)			14.50
~~PLAN CHECK FEE~~ Ra			1.00
PERMIT ISSUING FEE			15.00
TOTAL FEE			30.50

SEE REVERSE FOR EXPLANATORY LANGUAGE

JOB ADDRESS 14820 Carmenita (H3 Rm)

NEAREST CROSS ST. 91 Frwy

OWNER OR FIRM NAME Fuji

MAIL ADDRESS

CITY — TEL. NO.

ENGINEER OR DESIGN PROFESSIONAL Ray Moses

ADDRESS

CITY — TEL. NO. (310) 859.7715

PERMIT APPLICANT ITI Inc.

ADDRESS 8405 Pershing Dr. #402

CITY PDR — TEL. NO. 310 301.4210

STATE LICENSE NO. 493429 — LIC. CLASS B-1

PROCESSED BY SO

FINAL DATE 1-15-02

FINAL BY

VALIDATION

▷ Addendum to permit # 0930

2 ELEC 29.50
RR 1.00
TOTAL 30.50
CHECK 30.50
CHANGE 0.00
ITEM 2
3CL 1548 10:17TM

04-12-01 #1

INSPECTOR COPY

APPLICATION FOR PERMIT 1

City of NORWALK

HEATING - VENTILATING - AIR CONDITIONING
CITY OF NORWALK — DEPT. OF BUILDING & SAFETY

WORKER'S COMPENSATION DECLARATION

I hereby affirm under penalty of perjury that I have a certificate of consent to self insure, or a certificate of Workers' Compensation Insurance, or a certified copy thereof (Sec. 3800, Lab. C.)

Policy No. 046-01-000670[illegible] Company State Fund

☒ Certified copy is hereby furnished.

☐ Certified copy is filed with the city building inspection department.

Date 4/17/01 Applicant [signature]

CERTIFICATE OF EXEMPTION FROM WORKERS' COMPENSATION INSURANCE

(This section need not be completed if the permit is for one hundred dollars ($ 100) or less.)

I certify that in the performance of the work for which this permit is issued, I shall not employ any person in any manner so as to become subject to the Workers' Compensation Laws.

Date _____ Applicant _____

NOTICE TO APPLICANT: If, after making this Certificate of Exemption, you should become subject to the Workers' Compensation provisions of the Labor Code, you must forthwith comply with such provisions or this permit shall be deemed revoked.

LICENSED CONTRACTORS DECLARATION

I hereby affirm under penalty of perjury that I am licensed under provisions of Chapter 9 (commencing with Section 7000) of Division 3 of the Business and Professions Code, and my license is in full force and effect.

License Number 220551 Lic. Class C20

Contractor Andrew D. Cooper Co Date 4/17/01

☐ I am exempt under Sec. _____

B.&P.C. for this reason _____

_____ Date: _____

Signature _____

OWNER-BUILDER DECLARATION

I hereby affirm under penalty of perjury that I am exempt from the Contractor's License Law for the following reason (Section 7031.5, Business and Professions Code):

☐ I, as owner of the property, or my employees with wages as their sole compensation, will do the work and the structure is not intended or offered for sale (Section 7044, Business and Professions Code).

☐ I, as owner of the property, am exclusively contracting with licensed contractors to construct the project (Section 7044, Business and Professions Code).

CONSTRUCTION LENDING AGENCY

I hereby affirm under penalty of perjury that there is a construction lending agency for the performance of the work for which this permit is issued (Sec. 3097, Civ. C).

Lender's Name _____

Lender's Address _____

I certify that I have read this application and state under penalty of perjury that the above information is correct. I agree to comply with all city ordinances and State laws relating to building construction, and hereby authorize representatives of this City to enter upon the above-mentioned property for inspection purposes.

X [signature] X 4/17/01
Signature of Applicant or Agent — Date

FOR APPLICANT TO FILL IN
(PRINT OR TYPE ONLY)

NO.	TYPE OF APPLIANCE OR EQUIPMENT	FEE
2	AIR HANDLING UNIT, CFM 400 1400	24. 50
~~2~~	COMPRESSOR, BTU ~~18,000~~ ~~42,000~~	
2	VENTILATION SYSTEM	13. 00
	EVAPORATIVE COOLER	
	FURNACE: FAU _____ GRAVITY _____ FLOOR _____ BTU _____	
	HEATER SUSPENDED _____ UNIT _____ WALL _____	
	REGISTERS INLET 5 OUTLET 5	
2	HEAT PUMP BTU's 18000 ~~42000~~ TONS 1 1/2 ~~3 1/2~~	19. 00
	Plan check fee	58. 50
	PERMIT ISSUING FEE $	21. 00
	TOTAL FEE	79.50

OWNER Fuji Film
MAIL ADDRESS 14820 Carmenita
CITY Norwalk TELE. NO.
CONTRACTOR Andrew D. Cooper Co
ADDRESS 543 E Central Park Ave
CITY Brea TELE. NO. 714- 991-470
STATE LICENSE NO. 220551 LIC. CLASS C20

PLAN CHECK APPLICANT
NAME
ADDRESS
CITY TELE. NO.

SEE REVERSE FOR EXPLANATORY LANGUAGE

BUILDING ADDRESS 14820 Carmenita Rd
NEAREST CROSS ST. S FWY
PROCESSED BY CFuego

APPROVALS	DATE	INSPECTOR'S SIGNATURE
ROUGH		
FINAL	4502	

VALIDATION

Receipt # F13003
Bus. Lic.

INSPECTOR COPY

8 MECHNC 78.50
RR 1.00
TOTAL 79.50
CHECK 79.50
CHANGE 0.00
ITEM 2
3CL 1609 14:33TM

04-17-01 #1

BUILDING PERMIT APPLICATION

OWNER-BUILDER DECLARATION

I hereby affirm under penalty of perjury that I am exempt from the Contractors License Law for the following reason (SEC. 7031.5, Business and Professions Code. Any city or county which requires a permit to construct, alter, improve, demolish, or repair any structure, prior to its issuance, also requires the applicant for such permit to file a signed statement that he or she is licensed pursuant to the provisions of the Contractors License Law (Chapter 9 (commencing with Sec. 7000) of Division 3 of the Business and Professions Code) or that he or she is exempt therefrom and the basis for the alleged exemption. Any violation of Section 7031.5 by any applicant for a permit subjects the applicant to a civil penalty of not more than five hundred dollars ($500):

☐ I, as owner of the property, or my employees with wages as their sole compensation, will do the work, and the structure is not intended or offered for sale (Sec. 7044, Business and Professions Code: The Contractors License Law does not apply to an owner of property who builds or improves thereon, and who does such work himself or herself or through his or her own employees, provided that such improvements are not intended or offered for sale. If, however, the building or improvement is sold within one year of completion, the owner-builder will have the burden of proving that he or she did not build or improve for the purpose of sale).

☐ I, as owner of the property, am exclusively contracting with licensed contractors to construct the project (Sec. 7044, Business and Professions Code: The Contractors License Law does not apply to an owner of property who builds or improves thereon, and who contracts for such projects with a contractor(s) licensed pursuant to the Contractors License Law).

☐ I am exempt under Section _____, B.&P.C. for this reason

_____

Date _____ Signature of Owner

LICENSED CONTRACTORS DECLARATION

I hereby affirm under penalty of perjury that I licensed under provisions of Chapter 9 (commencing with Section 7000) of Division 3 of the Business and Professions Code, and my license in in full force and effect.

C16 C34 — License Class
713562 — License Number
10/31/01 — Expiration Date
5/10/01 — Date
Felipe D. Rodriguez — Signature of Contractor

WORKERS' COMPENSATION DECLARATION

I hereby affirm under penalty of perjury one of the following declarations:

☐ I have and will maintain a certificate of consent to self-insure for workers' compensation, as provided for by Section 3700 of the Labor Code, for the performance of the work for which this permit is issued.

☐ I have and will maintain workers' compensation insurance, as required by Section 3700 of the Labor Code, for the performance of the work for which this permit is issued. My workers' compensation insurance carrier and policy number are:

Carrier: STATE COMPENSATION

Policy No. 56510800

(This section need not be completed if the permit is for one hundred dollars ($100) or less).

☐ I certify that in the performance of the work for which this permit is issued, I shall not employ any person in any manner so as to become subject to the workers' compensation laws of California, and agree that if I should become subject to the workers' compensation provisions of Section 3700 of the Labor Code, I shall forthwith comply with those provisions.

Date _____ Signature of Applicant

WARNING: FAILURE TO SECURE WORKERS' COMPENSATION COVERAGE IS UNLAWFUL, AND SHALL SUBJECT AN EMPLOYER TO CRIMINAL PENALTIES AND CIVIL FINES UP TO ONE HUNDRED THOUSANDS DOLLARS ($100,000), IN ADDITION TO THE COST OF COMPENSATION, DAMAGES AS PROVIDED FOR IN SECTION 3706 OF THE LABOR CODE, INTEREST, AND ATTORNEY'S FEES.

CONSTRUCTION LENDING AGENCY

I hereby affirm under penalty of perjury that there is a construction lending agency for the performance of the work for which this permit is issued (Sec. 3097, Civ. C).

Lender's Name _____

Lender's Address _____

I certify that I have read this application and state that the above information is correct. I agree to comply with all city and county ordinances and state laws relating to building construction, and hereby authorize representatives of this City to enter upon the above-mentioned property for inspection purposes.

5/10/01 — Date
Felipe D. Rodriguez — Signature of Applicant

City of NORWALK

SHOULD BE

APPLICATION FOR BUILDING PERMIT

DEPT. OF BUILDING AND SAFETY 12700 NORWALK BLVD., NORWALK, CA 90650 (562) 929-5733

FOR APPLICANT TO FILL IN

BUILDING ADDRESS: 14830 CARMENITA Rd.
USE OF EXISTING BLDG.:
SIZE OF LOT:
NO. OF BLDGS. NOW ON LOT: 1
TRACT:
BLOCK:
LOT NO.:
ASSESSOR MAP BOOK:
PAGE:
PARCEL:
OWNER:
TEL. NO.:
ADDRESS:
CITY:
ZIP:
ARCHITECT OR ENGINEER: PATRICK DEL RIO
TEL. NO.:
ADDRESS:
CONTRACTOR: LINDLEY FIRE CO.
TEL. NO.: 714-535-5761
ADDRESS: 2220 E. VIA BURTON
LIC. NO.:
CITY: ANAHEIM
CLASS:
APPLICANT (PRINT): FELIPE
TEL. NO.: 714535-5761
SQ. FT. SIZE:
NO. OF STORIES:
NO. OF FAMILIES:

DESCRIPTION OF WORK:
T.I.
TAKE DOWN OLD
FIRE SPRINKLERS
AND PUT NEW ONES

NEW	☐
ADD	☐
ALTER	☐
REPAIR	☐
DEMOL	☐
URM	☐

WILL THE APPLICANT OR FUTURE BUILDING OCCUPANT HANDLE A HAZARDOUS MATERIAL OR A MIXTURE CONTAINING A HAZARDOUS MATERIAL EQUAL TO OR GREATER THAN THE AMOUNTS SPECIFIED ON THE HAZARDOUS MATERIALS INFORMATION GUIDE?
YES ☐ NO ☑

WILL THE INTENDED USE OF THE BUILDING BY THE APPLICANT OR FUTURE BUILDING OCCUPANT REQUIRE A PERMIT FOR CONSTRUCTION OR MODIFICATION FROM THE SOUTH COAST AIR QUALITY MANAGEMENT DISTRICT (SCAQMD) SEE PERMITTING CHECKLIST FOR GUIDELINES.
YES ☐ NO ☑

I HAVE READ THE HAZARDOUS MATERIALS INFORMATION GUIDE AND THE SCAQMD PERMITTING CHECKLIST. I UNDERSTAND MY REQUIREMENTS UNDER THE LOS ANGELES COUNTY CODE, TITLE 2, CHAPTER 2.20 SECTION 2.20.100 THROUGH 2.20.140 CONCERNING HAZARDOUS MATERIALS REPORTING AND FOR OBTAINING A PERMIT FROM THE SCAQMD.

OWNER OR AGENT _____

BUILDING ADDRESS: 14830 CARMENITA
MAP NO.:
SEWER MAP:
BOOK:
PAGE:
SPECIAL CONDITIONS:

USE ZONE	GROUP	TYPE CONST.	FIRE ZONE	PROCESSED BY
C	B	FIRE SPRINK	III	JO

STATISTICAL CLASSIFICATION
CLASS NO. _____ DWELL UNITS _____
APT.:
CONDO:

P.C. FEE: 223.55
PERMIT FEE:
ISSUANCE FEE:
SMIP FEE:
TOTAL FEE:
R/R FEE:
VALUATION: $ 18,000
FINAL DATE:
$
FINAL BY:

VALIDATION

23 BUILD 223.55
TOTAL 223.55
CHECK 223.55
CHANGE 0.00
ITEM 1
05-10-01 #1 3CL 1942 10:46TM

INSPECTOR COPY

expired.

OWNER-BUILDER DECLARATION

I hereby affirm under penalty of perjury that I am exempt from the Contractors License Law for the following reason (SEC. 7031.5, Business and Professions Code. Any city or county which requires a permit to construct, alter, improve, demolish, or repair any structure, prior to its issuance, also requires the applicant for such permit to file a signed statement that he or she is licensed pursuant to the provisions of the Contractors License Law (Chapter 9 commencing with Sec. 7000) of Division 3 of the Business and Professions Code) or that he or she is exempt therefrom and the basis for the alleged exemption. Any violation of Section 7031.5 by any applicant for a permit subjects the applicant to a civil penalty of not more than five hundred dollars ($500):

☐ I, as owner of the property, or my employees with wages as their sole compensation, will do the work, and the structure is not intended or offered for sale (Sec. 7044, Business and Professions Code: The Contractors License Law does not apply to an owner of property who builds or improves thereon, and who does such work himself or herself or through his or her own employees, provided that such improvements are not intended or offered for sale. If, however, the building or improvement is sold within one year of completion, the owner-builder will have the burden of proving that he or she did not build or improve for the purpose of sale).

☐ I, as owner of the property, am exclusively contracting with licensed contractors to construct the project (Sec. 7044, Business and Professions Code: The Contractors License Law does not apply to an owner of property who builds or improves thereon, and who contracts for such projects with a contractor(s) licensed pursuant to the Contractors License Law).

☐ I am exempt under Section _____, B.&P.C. for this reason

Date _____ Signature of Owner _____

LICENSED CONTRACTORS DECLARATION

I hereby affirm under penalty of perjury that I licensed under provisions of Chapter 9 (commencing with Section 7000) of Division 3 of the Business and Professions Code, and my license is in full force and effect.

16 C34	713562	10/31/01
License Class	License Number	Expiration Date

5-10-01 Felipe D. Rodriguez
Date Signature of Contractor

WORKERS' COMPENSATION DECLARATION

I hereby affirm under penalty of perjury one of the following declarations:

☐ I have and will maintain a certificate of consent to self-insure for workers' compensation, as provided for by Section 3700 of the Labor Code, for the performance of the work for which this permit is issued.

☐ I have and will maintain workers' compensation insurance, as required by Section 3700 of the Labor Code, for the performance of the work for which this permit is issued. My workers' compensation insurance carrier and policy number are:

Carrier: STATE COMPENSATION

Policy No. 5651080O

This section need not be completed if the permit is for one hundred dollars ($100) or less).

☐ I certify that in the performance of the work for which this permit is issued, I shall not employ any person in any manner so as to become subject to the workers' compensation laws of California, and agree that if I should become subject to the workers' compensation provisions of Section 3700 of the Labor Code, I shall forthwith comply with those provisions.

Date _____ Signature of Applicant _____

WARNING: FAILURE TO SECURE WORKERS' COMPENSATION COVERAGE IS UNLAWFUL, AND SHALL SUBJECT AN EMPLOYER TO CRIMINAL PENALTIES AND CIVIL FINES UP TO ONE HUNDRED THOUSANDS DOLLARS ($100,000), IN ADDITION TO THE COST OF COMPENSATION, DAMAGES AS PROVIDED FOR IN SECTION 3706 OF THE LABOR CODE, INTEREST, AND ATTORNEY'S FEES.

CONSTRUCTION LENDING AGENCY

I hereby affirm under penalty of perjury that there is a construction lending agency for the performance of the work for which this permit is issued (Sec. 3097, Civ. C).

Lender's Name _____

Lender's Address _____

I certify that I have read this application and state that the above information is correct. I agree to comply with all city and county ordinances and state laws relating to building construction, and hereby authorize representatives of this City to enter upon the above-mentioned property for inspection purposes.

5/10/01 Felipe D. Rodriguez
Date Signature of Applicant

NORWALK DEPT. OF BUILDING AND SAFETY 12700 NORWALK BLVD., NORWALK, C

FOR APPLICANT TO FILL IN

BUILDING ADDRESS: 14830 Carmenita Rd.
USE OF EXISTING BLDG.:
SIZE OF LOT:
NO. OF BLDGS. NOW ON LOT: 1
TRACT:
BLOCK:
LOT NO.:
ASSESSOR MAP BOOK:
PAGE:
PARCEL:
OWNER:
TEL. NO.:
ADDRESS:
CITY:
ZIP:
ARCHITECT OR ENGINEER: PATRICK DEL RIO
TEL. NO.:
ADDRESS:
CONTRACTOR: LINDLEY FIRE CO.
TEL. NO.: 714-535-5761
ADDRESS: 2220 E. VIA BURTON
LIC. NO.:
CITY: ANAHEIM
CLASS:
APPLICANT (PRINT): FELIPE
TEL. NO.: 7140535-5761
SQ. FT. SIZE:
NO. OF STORIES:
NO. OF FAMILIES:

DESCRIPTION OF WORK: T.I. TAKE DOWN OLD FIRE SPRINKLERS AND PUT NEW ONES

NEW ☐ ADD ☐ ALTER ☐ REPAIR ☐ DEMOL ☐ URM ☐

WILL THE APPLICANT OR FUTURE BUILDING OCCUPANT HANDLE A HAZARDOUS MATERIAL OR A MIXTURE CONTAINING A HAZARDOUS MATERIAL EQUAL TO OR GREATER THAN THE AMOUNTS SPECIFIED ON THE HAZARDOUS MATERIALS INFORMATION GUIDE?
YES ☐ NO ☑

WILL THE INTENDED USE OF THE BUILDING BY THE APPLICANT OR FUTURE BUILDING OCCUPANT REQUIRE A PERMIT FOR CONSTRUCTION OR MODIFICATION FROM THE SOUTH COAST AIR QUALITY MANAGEMENT DISTRICT (SCAQMD) SEE PERMITTING CHECKLIST FOR GUIDELINES.
YES ☐ NO ☑

I HAVE READ THE HAZARDOUS MATERIALS INFORMATION BUIDE AND THE SCAQMD PERMITTING CHECKLIST. I UNDERSTAND MY REQUIREMENTS UNDER THE LOS ANGELES COUNTY CODE, TITLE 2, CHAPTER 2.20 SECTION 2.20 100 THROUGH 2.20 140 CONCERNING HAZARDOUS MATERIALS REPORTING AND FOR OBTAINING A PERMIT FROM THE SCAQMD.

OWNER OR AGENT _____

BUILDING ADDRESS: 14830 C
MAP NO.:
SEWER MAP:
SPECIAL:
USE ZONE: C
GROUP: B
TYPE CONST.: Fire Sprink
STATISTICAL CLASSIFICATION
CLASS NO. _____ DWELL UNITS _____
P.C. FEE: 223.55
PERMIT FE
ISSUANCE
SMIP FEE:
TOTAL FE
R/R FEE:
VALUATION: $ 18,000
FINAL DAT
$
FINAL BY

VALIDATION ▶ Called 5/20
05-10-01 #1

23
TO
CH
CH
ITE
30

SFA 135-01

NORWALK DEPT. OF BUILDING AND SAFETY 12700 NORWALK BLVD., NORWALK, C

OWNER-BUILDER DECLARATION

I hereby affirm under penalty of perjury that I am exempt from the Contractors License w for the following reason (SEC. 7031.5, Business and Professions Code. Any city or county ich requires a permit to construct, alter, improve, demolish, or repair any structure, prior to issuance, also requires the applicant for such permit to file a signed statement that he or she licensed pursuant to the provisions of the Contractors License Law (Chapter 9 ommencing with Sec. 7000) of Division 3 of the Business and Professions Code) or that he she is exempt therefrom and the basis for the alleged exemption. Any violation of Section 31.5 by any applicant for a permit subjects the applicant to a civil penalty of not more than e hundred dollars ($500):

☐ I, as owner of the property, or my employees with wages as their sole compensation, ll do the work, and the structure is not intended or offered for sale (Sec. 7044, Business and ofessions Code: The Contractors License Law does not apply to an owner of property who ilds or improves thereon, and who does such work himself or herself or through his or her n employees, provided that such improvements are not intended or offered for sale. If, wever, the building or improvement is sold within one year of completion, the owner-builder ll have the burden of proving that he or she did not build or improve for the purpose of sale).

☐ I, as owner of the property, am exclusively contracting with licensed contractors to nstruct the project (Sec. 7044, Business and Professions Code: The Contractors License w does not apply to an owner of property who builds or improves thereon, and who ntracts for such projects with a contractor(s) licensed pursuant to the Contractors License w).

☐ I am exempt under Section _____, B.&P.C. for this reason

Date _____ Signature of Owner

LICENSED CONTRACTORS DECLARATION

I hereby affirm under penalty of perjury that I licensed under provisions of Chapter 9 ommencing with Section 7000) of Division 3 of the Business and Professions Code, and my ense is in full force and effect.

C61 | 343977 | 9/02
License Class | License Number | Expiration Date

3/23/01 | _____
Date | Signature of Contractor

WORKERS' COMPENSATION DECLARATION

I hereby affirm under penalty of perjury one of the following declarations:

☐ I have and will maintain a certificate of consent to self-insure for workers' mpensation, as provided for by Section 3700 of the Labor Code, for the performance of the rk for which this permit is issued.

☑ I have and will maintain workers' compensation insurance, as required by Section 00 of the Labor Code, for the performance of the work for which this permit is issued. My rkers' compensation insurance carrier and policy number are:

rrier: AMERICAN ALTERNATIVE

licy No. WC 0009885-00

his section need not be completed if the permit is for one hundred dollars ($100) or less).

☐ I certify that in the performance of the work for which this permit is issued, I shall not mploy any person in any manner so as to become subject to the workers' compensation laws California, and agree that if I should become subject to the workers' compensation ovisions of Section 3700 of the Labor Code, I shall forthwith comply with those provisions.

3-23-01 | _____
Date | Signature of Applicant

WARNING: FAILURE TO SECURE WORKERS' COMPENSATION COVERAGE IS UNLAWFUL, AND SHALL SUBJECT AN EMPLOYER TO CRIMINAL PENALTIES AND CIVIL FINES UP TO ONE HUNDRED THOUSANDS DOLLARS ($100,000), IN ADDITION TO THE COST OF COMPENSATION, DAMAGES AS PROVIDED FOR IN SECTION 3706 OF THE LABOR CODE, INTEREST, AND ATTORNEY'S FEES.

CONSTRUCTION LENDING AGENCY

hereby affirm under penalty of perjury that there is a construction lending agency for the rformance of the work for which this permit is issued (Sec. 3087, Civ. C).

nder's Name _____

nder's Address _____

rtify that I have read this application and state that the above information is correct. I agree comply with all city and county ordinances and state laws relating to building construction, d hereby authorize representatives of this City to enter upon the above-mentioned property r inspection purposes.

Date _____ Signature of Applicant

FOR APPLICANT TO FILL IN

BUILDING ADDRESS: 14820 CARMENITA
USE OF EXISTING BLDG.: INSTALL STORAGE RACK
SIZE OF LOT: | NO. OF BLDGS. NOW ON LOT:
TRACT: | BLOCK: | LOT NO.:
ASSESSOR MAP BOOK: | PAGE: | PARCEL:
OWNER: FUJI HUNT | TEL. NO.:
ADDRESS: 14820 CARMENITA
CITY: NORWALK, CA. | ZIP: 90650
ARCHITECT OR ENGINEER: GARNIK OHANIAN | TEL. NO.: 818-957-8180
ADDRESS: 3760 LA CRESCENTA AVE. #204
CONTRACTOR: W.J. BILLARD, INC. | TEL. NO.:
ADDRESS: 10261 MATERN PLACE | LIC. NO.: 343977
CITY: SANTA FE SPRINGS | CLASS: C61
APPLICANT (PRINT): AL SALINAS | TEL. NO.: 562-944-8867

SQ. FT. SIZE	NO. OF STORIES	NO. OF FAMILIES

DESCRIPTION OF WORK: STORAGE RACK

NEW	☒
ADD	☐
ALTER	☐
REPAIR	☐
DEMOL	☐
URM	☐

BUILD	920.58
VOID	
BUILD	920.58-
BUILD	420.58
RR	4.50
TOTAL	425.08
CHECK	425.08
CHANGE	0.00

WILL THE APPLICANT OR FUTURE BUILDING OCCUPANT HANDLE A HAZARDOUS MATERIAL OR A MIXTURE CONTAINING A HAZARDOUS MATERIAL IN 500 LB OR GREATER THAN THE AMOUNTS SPECIFIED ON THE HAZARDOUS MATERIALS INFORMATION GUIDE?
YES ☐ NO ☐

WILL THE INTENDED USE OF THE BUILDING BY THE APPLICANT OR FUTURE BUILDING OCCUPANT REQUIRE A PERMIT FOR CONSTRUCTION OR MODIFICATION FROM THE SOUTH COAST AIR QUALITY MANAGEMENT DISTRICT (SCAQMD) SEE PERMITTING CHECKLIST FOR GUIDELINES.
YES ☐ NO ☐

I HAVE READ THE HAZARDOUS MATERIALS INFORMATION BUIDE AND THE SCAQMD PERMITTING CHECKLIST. I UNDERSTAND MY REQUIREMENTS UNDER THE LOS ANGELES COUNTY CODE, TITLE 2, CHAPTER 2.20 SECTION 2.20.100 THROUGH 2.20.140 CONCERNING HAZARDOUS MATERIALS REPORTING AND FOR OBTAINING A PERMIT FROM THE SCAQMD.

OWNER OR AGENT _____

BUILDING ADDRESS: 14820
MAP NO. | SEWER MAP | SPECIAL

USE ZONE	GROUP	TYPE CONST.
C	B	VN

STATISTICAL CLASSIFICATION
CLASS NO. _____ DWELL UNITS _____

P.C. FEE: 748.00 | PERMIT FEE
ISSUANCE
SMIP FEE: 20.58 | TOTAL FEE
R/R FEE: 4.50
VALUATION: $ 97,500 | FINAL DATE
$ | FINAL BY

VALIDATION

03-23-01 #1

05-17-01 #1 VOID

Paid in Finance
F135567

425.08 250 925 0911

TEMPORARY
CERTIFICATE OF OCCUPANCY
EXPIRATION DATE: June 18, 2001

CITY OF NORWALK
Community Development Department
Building & Safety Division
12700 Norwalk Boulevard
Norwalk, California 90650
(562) 929-5733

This temporary certificate of occupancy is conditioned upon satisfactory completion all construction per approved plan. No change shall be made in the character of occupancy or use of the building without approval.

BUILDING ADDRESS: 14820 CARMENITA AVENUE

OCCUPANCY CLASSIFICATION: B/ SI / H-3 TYPE OF CONSTRUCTION: III–N W/ Fire Sprinklers

PERMIT NO. 0929

OWNER: FUJI - HUNT

DESCRIPTION OF OCCUPANCY: STORAGE

DATE ISSUED: MAY 18, 2001

Anthony Weimholt, Building & Safety Manager

APPLICATION FOR BUILDING

NORWALK

DEPT. OF BUILDING AND SAFETY 12700 NORWALK BLVD., NORWA

OWNER-BUILDER DECLARATION

I hereby affirm under penalty of perjury that I am exempt from the Contractors License Law for the following reason (SEC. 7031.5, Business and Professions Code. Any city or county which requires a permit to construct, alter, improve, demolish, or repair any structure, prior to its issuance, also requires the applicant for such permit to file a signed statement that he or she is licensed pursuant to the provisions of the Contractors License Law (Chapter 9 (commencing with Sec. 7000) of Division 3 of the Business and Professions Code) or that he or she is exempt therefrom and the basis for the alleged exemption. Any violation of Section 7031.5 by any applicant for a permit subjects the applicant to a civil penalty of not more than five hundred dollars ($500):

☐ I, as owner of the property, or my employees with wages as their sole compensation, will do the work, and the structure is not intended or offered for sale (Sec. 7044, Business and Professions Code: The Contractors License Law does not apply to an owner of property who builds or improves thereon, and who does such work himself or herself or through his or her own employees, provided that such improvements are not intended or offered for sale. If, however, the building or improvement is sold within one year of completion, the owner-builder will have the burden of proving that he or she did not build or improve for the purpose of sale).

☐ I, as owner of the property, am exclusively contracting with licensed contractors to construct the project (Sec. 7044, Business and Professions Code: The Contractors License Law does not apply to an owner of property who builds or improves thereon, and who contracts for such projects with a contractor(s) licensed pursuant to the Contractors License Law).

☐ I am exempt under Section _____, B.&P.C. for this reason

_____

Date _____ Signature of Owner

LICENSED CONTRACTORS DECLARATION

I hereby affirm under penalty of perjury that I licensed under provisions of Chapter 9 (commencing with Section 7000) of Division 3 of the Business and Professions Code, and my license in in full force and effect.

License Class 6-25-01 Date

License Number 610847

12.19.01 Expiration Date

Signature of Contractor

WORKERS' COMPENSATION DECLARATION

I hereby affirm under penalty of perjury one of the following declarations:

☐ I have and will maintain a certificate of consent to self-insure for workers' compensation, as provided for by Section 3700 of the Labor Code, for the performance of the work for which this permit is issued.

☐ I have and will maintain workers' compensation insurance, as required by Section 3700 of the Labor Code, for the performance of the work for which this permit is issued. My workers' compensation insurance carrier and policy number are:

Carrier: _____

Policy No. _____

(This section need not be completed if the permit is for one hundred dollars ($100) or less).

☐ I certify that in the performance of the work for which this permit is issued, I shall not employ any person in any manner so as to become subject to the workers' compensation laws of California, and agree that if I should become subject to the workers' compensation provisions of Section 3700 of the Labor Code, I shall forthwith comply with those provisions.

6-25-01 Date

Signature of Applicant

WARNING: FAILURE TO SECURE WORKERS' COMPENSATION COVERAGE IS UNLAWFUL, AND SHALL SUBJECT AN EMPLOYER TO CRIMINAL PENALTIES AND CIVIL FINES UP TO ONE HUNDRED THOUSANDS DOLLARS ($100,000), IN ADDITION TO THE COST OF COMPENSATION, DAMAGES AS PROVIDED FOR IN SECTION 3706 OF THE LABOR CODE, INTEREST, AND ATTORNEY'S FEES.

CONSTRUCTION LENDING AGENCY

I hereby affirm under penalty of perjury that there is a construction lending agency for the performance of the work for which this permit is issued (Sec. 3097, Civ. C).

Lender's Name _____

Lender's Address _____

I certify that I have read this application and state that the above information is correct. I agree to comply with all city and county ordinances and state laws relating to building construction, and hereby authorize representatives of this City to enter upon the above-mentioned property for inspection purposes.

6-25-01 Date

Signature of Applicant

FOR APPLICANT TO FILL IN

BUILDING ADDRESS: 14820 CARMENITA RD.

USE OF EXISTING BLDG.: WAREHOUSE/OFF.

SIZE OF LOT: _____ NO. OF BLDGS. NOW ON LOT: 1

TRACT: _____ BLOCK: _____ LOT NO.: _____

ASSESSOR MAP BOOK: _____ PAGE: _____ PARCEL: _____

OWNER: SYDNEY DEVELOP. TEL. NO. (310)814-2774

ADDRESS: 481 WASHINGTON ST.

CITY: MARINA DEL REY ZIP: 90292

ARCHITECT OR ENGINEER: JAMES F. MCGLOTHLIN TEL. NO. 310-455-8613

ADDRESS: 22775 PAC. COAST. HWY. SUITE 101 MALIBU

CONTRACTOR: GREGEL CONST. TEL. NO. _____

ADDRESS: _____ LIC. NO. _____

CITY: _____ CLASS _____

APPLICANT (PRINT): JAMES F. MCGLOTHLIN TEL. NO. 310 455-8613

SQ. FT. SIZE: _____ NO. OF STORIES: _____ NO. OF FAMILIES: _____

DESCRIPTION OF WORK: ADD CEILING IN ENTRY

NEW ☐ ADD ☐ ALTER ☐ REPAIR ☐ DEMOL ☐ URM ☐

WILL THE APPLICANT OR FUTURE BUILDING OCCUPANT HANDLE A HAZARDOUS MATERIAL OR A MIXTURE CONTAINING A HAZARDOUS MATERIAL EQUAL TO OR GREATER THAN THE AMOUNTS SPECIFIED ON THE HAZARDOUS MATERIALS INFORMATION GUIDE?

YES ☐ NO ☐

WILL THE INTENDED USE OF THE BUILDING BY THE APPLICANT OR FUTURE BUILDING OCCUPANT REQUIRE A PERMIT FOR CONSTRUCTION OR MODIFICATION FROM THE SOUTH COAST AIR QUALITY MANAGEMENT DISTRICT (SCAQMD) SEE PERMITTING CHECKLIST FOR GUIDELINES.

YES ☐ NO ☐

I HAVE READ THE HAZARDOUS MATERIALS INFORMATION BUIDE AND THE SCAQMD PERMITTING CHECKLIST. I UNDERSTAND MY REQUIREMENTS UNDER THE LOS ANGELES COUNTY CODE, TITLE 2, CHAPTER 2.20 SECTION 2.20.100 THROUGH 2.20.140 CONCERNING HAZARDOUS MATERIALS REPORTING AND FOR OBTAINING A PERMIT FROM THE SCAQMD.

_____

OWNER OR AGENT

BUILDING ADDRESS: 14820

MAP NO. _____ SEWER MA

USE ZONE: C GROUP _____ TYPE C

STATISTICAL CLASSIFICATION

CLASS NO. _____ DWELL UNITS

P.C. FEE: 74.80

SMIP FEE: .50

R/R FEE: 3.00

VALUATION: $4000.-

$ _____

VALIDATION

06-04-01 #1

06-25-01 #1

Approvals	Yes	No	Date Received or Approved
Certificate			
Department			
partment			
g			
gical,			
rial Waste			
ainage			
tion			
)			
l Fees			

INSPECTION	DATE	INSPECTOR
REQUIRED BUILDING INSPECTIONS AND APPROVALS		
on and setbacks		
ngineer's Approval		
ation/Trench forms		
ural concrete slab on grade		
l floor framing		
floor insulation		
evel floor sheathing		
d level floor sheathing		
sheathing		
rete block		
rout lift		
rout lift		
rout lift		
rout lift		
Dept. frame inspection		
ing Dept. frame inspection	7/14/01	[illegible]
ation/weather stripping		
or lath and/or drywall	7/25/01	[illegible]
ior lath		
ceilings		
rainage		
ning Dept. Approval		
Dept. Approval		
c Works Dept. Approval		
Building Inspection Approval		

WORKER'S COMPENSATION DECLARATION

I hereby affirm under penalty of perjury that I have a certificate of consent to self insure, or a certificate of Workers' Compensation Insurance, or a certified copy thereof (Sec. 3800, Lab. C.)

Policy No. 046-01-000 6203 Company State Fund

☐ Certified copy is hereby furnished.

☐ Certified copy is filed with the city building inspection department.

Date 7/10/01 Applicant [signature]

CERTIFICATE OF EXEMPTION FROM WORKERS' COMPENSATION INSURANCE

(This section need not be completed if the permit is for one hundred dollars ($ 100) or less.)

I certify that in the performance of the work for which this permit is issued, I shall not employ any person in any manner so as to become subject to the Workers' Compensation Laws.

Date _____ Applicant _____

NOTICE TO APPLICANT: If, after making this Certificate of Exemption, you should become subject to the Workers' Compensation provisions of the Labor Code, you must forthwith comply with such provisions or this permit shall be deemed revoked.

LICENSED CONTRACTORS DECLARATION

I hereby affirm under penalty of perjury that I am licensed under provisions of Chapter 9 (commencing with Section 7000) of Division 3 of the Business and Professions Code, and my license is in full force and effect.

License Number 220557 Lic. Class C20-C36 B

Contractor A.D. Cooper Co. Date 7/10/01

☐ I am exempt under Sec. _____

B.&P.C. for this reason _____

_____ Date: _____

Signature _____

OWNER-BUILDER DECLARATION

I hereby affirm under penalty of perjury that I am exempt from the Contractor's License Law for the following reason (Section 7031.5, Business and Professions Code):

☐ I, as owner of the property, or my employees with wages as their sole compensation, will do the work and the structure is not intended or offered for sale (Section 7044, Business and Professions Code).

☐ I, as owner of the property, am exclusively contracting with licensed contractors to construct the project (Section 7044, Business and Professions Code).

CONSTRUCTION LENDING AGENCY

I hereby affirm under penalty of perjury that there is a construction lending agency for the performance of the work for which this permit is issued (Sec. 3097, Civ. C).

Lender's Name _____

Lender's Address _____

I certify that I have read this application and state under penalty of perjury that the above information is correct. I agree to comply with all city ordinances and State laws relating to building construction, and hereby authorize representatives of this City to enter upon the above mentioned property for inspection purposes.

[signature] 7/10/01

Signature of Applicant or Agent Date

City of NORWALK

APPLICATION FOR PERMIT 1

HEATING - VENTILATING - AIR CONDITIONING

CITY OF NORWALK **DEPT. OF BUILDING & SAFETY**

FOR APPLICANT TO FILL IN
(PRINT OR TYPE ONLY)

NO.	TYPE OF APPLIANCE OR EQUIPMENT	FEE	
	AIR HANDLING UNIT, CFM		
	COMPRESSOR, BTU		
	VENTILATION SYSTEM		
	EVAPORATIVE COOLER		
	FURNACE: FAU ____ GRAVITY ____ FLOOR ____ BTU ____		
	HEATER SUSPENDED ____ UNIT ____ WALL ____		
	REGISTERS INLET 7 OUTLET 2		
1	HEAT PUMP BTU's 60000 TONS 5	13	15
	~~Plan check fee~~ RR	1	00
	PERMIT ISSUING FEE $	20	00
	TOTAL FEE	34	15

OWNER DOUG AMANN

MAIL ADDRESS 14820 CARMINITA

CITY NORWALK TELE. NO.

CONTRACTOR ANDREW D. COOPER CO

ADDRESS 543 E CENTRAL PARK

CITY ANDHEIM TELE.NO. 714-991-4700

STATE LICENSE NO. 220551 LIC. CLASS C20

PLAN CHECK APPLICANT

NAME

ADDRESS

CITY TELE. NO.

BUILDING ADDRESS 14820 CARMINITA

NEAREST CROSS ST. 5 FWY

PROCESSED BY [signature]

APPROVALS	DATE	INSPECTOR'S SIGNATURE
ROUGH		
FINAL	7-11-01	R.L. Aahn

VALIDATION

C. Hatch 7-12-01 has 2 issues..

INSPECTOR COPY

8 MECHNC	33.15
RR	1.00
TOTAL	34.15
CHECK	34.15
CHANGE	0.00
ITEM	2
3CL	2911 11:54TM

07-10-01 #1

SEE REVERSE FOR EXPLANATORY LANGUAGE

APPLICATION FOR ELECTRICAL PERMIT

City of NORWALK — DEPT. OF BUILDING AND SAFETY 12700 NORWALK BLVD., NORWALK, CA 90650 (562) 929-5733

1

OWNER-BUILDER DECLARATION

I hereby affirm under penalty of perjury that I am exempt from the Contractors License Law for the following reason (SEC. 7031.5 Business and Professions Code. Any city or county which requires a permit to construct, alter, improve, demolish, or repair any structure, prior to its issuance, also requires the applicant for such permit to file a signed statement that he or she is licensed pursuant to the provisions of the Contractors License Law (Chapter 9 (commencing with Sec. 7000) of Division 3 of the Business and Professions Code) or that he or she is exempt therefrom and the basis for alleged exemption. Any violation of Section 7031.5 by any applicant for a permit subjects the applicant to a civil penalty of not more than five hundred dollars ($500):

☐ I, as owner of the property, or my employees with wages as their sole compensation, will do the work, and the structure is not intended or offered for sale (Sec. 7044, Business and Professions Code: The Contractors License Law does not apply to an owner of property who builds or improves thereon, and who does such work himself or herself or through his or her own employees, provided that such improvements are not intended or offered for sale. If, however, the building or improvement is sold within one year of completion, the owner-builder will have the burden of proving that he or she did not build or improve for the purpose of sale.)

☐ I, as owner of the property, am exclusively contracting with licensed contractors to construct the project (Sec. 7044, Business and Professions Code: The Contractors License Law does not apply to an owner of property who builds or improves thereon, and who contracts for such projects with a contractor(s) licensed pursuant to the Contractors License Law.)

☐ I am exempt under Section _____, B.&P.C. for this reason

Date _____ Signature of Owner _____

LICENSED CONTRACTOR DECLARATION

I hereby affirm under penalty perjury that I licensed under provisions of Chapter 9 (commencing with Section 7000) of Division 3 of the Business and Professions Code, and my license is in full force and effect.

C-10 ~~5373~~ 782030 7/31/2002
License Class — License Number — Expiration Date

7/11/01 Date — Signature of Contractor

WORKERS, COMPENSATION DECLARATION

I hereby affirm under penalty of perjury one of the following declarations:

☐ I have and will maintain a certificate of consent to self-insure for workers' compensation, as provided for by Section 3700 of the Labor Code, for the performance of the work for which this permit is issued.

☐ I have and will maintain workers' compensation insurance, as required by Section 3700 of the Labor Code, for the performance of the work for which this permit is issued. My workers' compensation insurance carrier and policy number are:

Carrier: 046-9677

Policy No. STATE FUND

(this section need not be completed if the permit is for one hundred dollars ($100) or less.)

☐ I certify that in the performance of the work for which this permit is issued, I shall not employ any person in any manner so as to become subject to the workers' compensation laws of California, and agree that if I should become subject to the workers' compensation provisions of Section 3700 of the Labor Code, I shall forthwith comply with those provisions.

7/17/01 Date — Signature of Applicant

WARNING: FAILURE TO SECURE WORKERS' COMPENSATION COVERAGE IS UNLAWFUL, AND SHALL SUBJECT AN EMPLOYER TO CRIMINAL PENALTIES AND CIVIL FINES UP TO ONE HUNDRED THOUSANDS DOLLARS ($100,000), IN ADDITION TO THE COST OF COMPENSATION, DAMAGES AS PROVIDED FOR IN SECTION 3706 OF THE LABOR CODE, INTEREST, AND ATTORNEY'S FEES.

CONSTRUCTION LENDING AGENCY

I hereby affirm under penalty of perjury that there is a construction lending agency for the performance of the work for which this permit is issued (Sec. 3097, Civ. C.)

Lender's Name _____

Lender's Address _____

I certify that I have read this application and state that the above information is correct. I agree to comply with all city and county ordinances and state laws relating to building construction, and hereby authorize representatives of this city to enter upon the above-mentioned property for inspection purposes.

7/17/01 Date — Signature of Applicant

FOR APPLICANT TO FILL IN

	EACH	NO.	FEE
New Residential Bldgs & Pools	$		$
1 & 2 Family, Sq. Ft. _____			
Multi-family Sq. Ft. _____			
Residential Swimming Pools			
Outlets Rec____ Light 6 Sw____ First 20			6 00
Total No. ____ Additional			
Lighting Fixtures First 20			6 00
Total No. 6 Additional			
Fixed Appliances Not Over 1 HP			
Range ___ Heater ___ D.W. ___			
Oven ___ Dryer ___ W.M. ___			
Top ___ FAU ___ W.H. ___			
Hood ___ Fan ___ Other ___			
Disp ___ Room Air Cond. ___			
Power Apparatus & Large Appliances			
Size & Type HP, KW, KVA, or KVAR			
____ Up to 1 incl.			
1 Over 1 to 10 incl. A/C			11 00
____ Over 10 to 50 incl.			
____ Over 50 to 100 incl.			
____ Over 100			
Services, Swbd, Sub-Panelboards			
0 - 200 Amp. Under 600 V			
201 - 1000 Amp. Under 600 V			
Over 1000 Amp. or Over 600 V			
Temp. Power Pole & Appurtenances			
Sign with One Branch Circuit			
Additional Sign Branch Circuits			
Misc. Conduits & Conductors			
Other (See Complete Fee Schedule)			
PERMIT FEE (Sub-Total)			23 00
~~PLAN CHECK FEE~~ RR			1 00
PERMIT ISSUING FEE			20 00
TOTAL FEE			44.00

SEE REVERSE FOR EXPLANATORY LANGUAGE

JOB ADDRESS	14820-B CARMENITA
	NORWALK
NEAREST CROSS ST.	5 FWY
OWNER OR FIRM NAME	FUJI CORP
MAIL ADDRESS	14820-B CARMENITA
CITY	NORWALK TEL. NO.
ENGINEER OR DESIGN PROFESSIONAL	
ADDRESS	
CITY	TEL. NO.
PERMIT APPLICANT	MIRACLES ELECTRIC
ADDRESS	2947-C HONOLULU AVE
CITY	LA CRESCENTA TEL NO. 818-248-1240
STATE LICENSE NO	~~537~~ 782030 LIC. CLASS C10 782030

PROCESSED BY JO

FINAL DATE 1-11-02

FINAL BY

VALIDATION

2 ELEC 43.00
RR 1.00
TOTAL 44.00
CHECK 44.00
CHANGE 0.00
ITEM 2
07-11-01 M1 3CL 2935 13:01TM

INSPECTOR COPY

OVER

NO.	INSPECTION	DATE	INSPECTOR
	REQUIRED ELECTRICAL INSPECTIONS AND APPROVALS		
E1	Temp Power Pole		
E2	System Ground		
	☐ Ground Rod		
	☐ Water Pipe		
	☐ UFER		
	☐		
E3	Underground Electrical		
E4	Rough Wiring		
E5	Rough Conduit		
E6	Bonding Water and Gas		
E7	Service		
E8	Final Electrical Inspection		
	Utility Released		
	Temporary Power Released		

INSPECTION NOTES:

7-12-01 3:50pm
Called 818-248 1240 Left message with Rita about Corrections on 7-12-01
7-18-01 R. Elect. @ D/C visit

BUILDING PERMIT APPLICATION

CITY OF NORWALK

APPLICATION FOR BUILDING PERMIT

DEPT. OF BUILDING AND SAFETY 12700 NORWALK BLVD., NORWALK, CA 906

OWNER-BUILDER DECLARATION

I affirm under penalty of perjury that I am exempt from the Contractors License following reason (SEC. 7031.5, Business and Professions Code. Any city or county res a permit to construct, alter, improve, demolish, or repair any structure, prior to , also requires the applicant for such permit to file a signed statement that he or she pursuant to the provisions of the Contractors License Law (Chapter 9 ng with Sec. 7000) of Division 3 of the Business and Professions Code) or that he xempt therefrom and the basis for the alleged exemption. Any violation of Section ny applicant for a permit subjects the applicant to a civil penalty of not more than d dollars ($500):

as owner of the property, or my employees with wages as their sole compensation, work, and the structure is not intended or offered for sale (Sec. 7044, Business and s Code: The Contractors License Law does not apply to an owner of property who nproves thereon, and who does such work himself or herself or through his or her oyees, provided that such improvements are not intended or offered for sale. If, he building or improvement is sold within one year of completion, the owner-builder he burden of proving that he or she did not build or improve for the purpose of sale).

, as owner of the property, am exclusively contracting with licensed contractors to the project (Sec. 7044, Business and Professions Code: The Contractors License not apply to an owner of property who builds or improves thereon, and who for such projects with a contractor(s) licensed pursuant to the Contractors License

I am exempt under Section _____, B.&P.C. for this reason

_____ _____
Date Signature of Owner

LICENSED CONTRACTORS DECLARATION

by affirm under penalty of perjury that I licensed under provisions of Chapter 9 ncing with Section 7000) of Division 3 of the Business and Professions Code, and my in full force and effect.

3 | 477473 | 7.31.03
License Class | License Number | Expiration Date

24.01 Kelly Hanna
Date Signature of Contractor

WORKERS' COMPENSATION DECLARATION

eby affirm under penalty of perjury one of the following declarations:

☐ I have and will maintain a certificate of consent to self-insure for workers' nsation, as provided for by Section 3700 of the Labor Code, for the performance of the r which this permit is issued.

☐ I have and will maintain workers' compensation insurance, as required by Section the Labor Code, for the performance of the work for which this permit is issued. My s' compensation insurance carrier and policy number are:

STATE FUND

No. 1075853-02

action need not be completed if the permit is for one hundred dollars ($100) or less).

☐ I certify that in the performance of the work for which this permit is issued, I shall not y any person in any manner so as to become subject to the workers' compensation laws lifornia, and agree that if I should become subject to the workers' compensation ions of Section 3700 of the Labor Code, I shall forthwith comply with those provisions.

24.01 Kelly Hanna
Date Signature of Applicant

ARNING: FAILURE TO SECURE WORKERS' COMPENSATION COVERAGE IS LAWFUL, AND SHALL SUBJECT AN EMPLOYER TO CRIMINAL PENALTIES AND CIVIL FINES UP TO ONE HUNDRED THOUSANDS DOLLARS ($100,000), IN DDITION TO THE COST OF COMPENSATION, DAMAGES AS PROVIDED FOR N SECTION 3706 OF THE LABOR CODE, INTEREST, AND ATTORNEY'S FEES.

CONSTRUCTION LENDING AGENCY

eby affirm under penalty of perjury that there is a construction lending agency for the rmance of the work for which this permit is issued (Sec. 3097, Civ. C).

der's Name _____

der's Address _____

tify that I have read this application and state that the above information is correct. I agree mply with all city and county ordinances and state laws relating to building construction, hereby authorize representatives of this City to enter upon the above-mentioned property nspection purposes.

24.01 Kelly Hanna
Date Signature of Applicant

FOR APPLICANT TO FILL IN

BUILDING ADDRESS: 14820 CARMENITA RD.

USE OF EXISTING BLDG.: WAREHOUSE / DISTRIBUTION

SIZE OF LOT: 4.48 ACRES | NO. OF BLDGS. NOW ON LOT: 1

TRACT: 41692 | BLOCK: — | LOT NO.: —

ASSESSOR MAP BOOK: 145-44-45 | PAGE: — | PARCEL: 1 & 2

OWNER: SYDNEY DEVELOP. | TEL. NO.: (310) 821-2776

ADDRESS: 487 WASHINGTON BLVD.

CITY: MARINA DEL REY | ZIP: 90292

ARCHITECT OR ENGINEER: JAMES F. McGLOTHLIN | TEL. NO.: (310) 456-8613

ADDRESS: 22775 PACIFIC COAST Hwy #101 MALIBU CA 90265

CONTRACTOR: GRENDEL CONST. | TEL. NO.: (213) 627-7904

ADDRESS: 423 MOLINO ST. | LIC. NO.:

CITY: LOS ANGELES, CA | CLASS

APPLICANT (PRINT): JAMES F. McGLOTHLIN | TEL. NO.: (310) 456-8613

SQ. FT. SIZE | NO. OF STORIES | NO. OF FAMILIES: N.A.

DESCRIPTION OF WORK: 11,400 S.F. T.I. : OFFICES, SHOWROOM & LUNCHROOM

NEW ☐ ADD ☐ ALTER ☐ REPAIR ☐ DEMOL ☐ URM ☐

WILL THE APPLICANT OR FUTURE BUILDING OCCUPANT HANDLE A HAZARDOUS MATERIAL OR A MIXTURE CONTAINING A HAZARDOUS MATERIAL EQUAL TO OR GREATER THAN THE AMOUNTS SPECIFIED ON THE HAZARDOUS MATERIALS INFORMATION GUIDE?

YES ☐ NO ☒

WILL THE INTENDED USE OF THE BUILDING BY THE APPLICANT OR FUTURE BUILDING OCCUPANT REQUIRE A PERMIT FOR CONSTRUCTION OR MODIFICATION FROM THE SOUTH COAST AIR QUALITY MANAGEMENT DISTRICT (SCAQMD) SEE PERMITTING CHECKLIST FOR GUIDELINES.

YES ☐ NO ☒

I HAVE READ THE HAZARDOUS MATERIALS INFORMATION BUIDE AND THE SCAQMD PERMITTING CHECKLIST. I UNDERSTAND MY REQUIREMENTS UNDER THE LOS ANGELES COUNTY CODE, TITLE 2, CHAPTER 2.20, SECTION 2.20.100 THROUGH 2.20.140 CONCERNING HAZARDOUS MATERIAL REPORTING AND FOR OBTAINING A PERMIT FROM THE SCAQMD.

OWNER OR AGENT

BUILDING ADDRESS: 14820 Carmenita

MAP NO. | SEWER MAP | BOOK | SPECIAL CONDIT

USE ZONE	GROUP	TYPE CONST.	FIRE ZO
C	B	VN	III

STATISTICAL CLASSIFICATION

CLASS NO. _____ DWELL UNITS _____

P.C. FEE: 758.63	PERMIT FEE: 8
	ISSUANCE FEE: 2
SMIP FEE: 21.00	TOTAL FEE: 9
MMFEE: 46.00	
VALUATION: $ 100,000	FINAL DATE: 2
$	FINAL BY

VALIDATION

09-25-01 #1 TOTA CHEC CHAN ITEM 3CL

10-24-01 #1 BUIL RR - TOTA CHEC CHAN ITEM 3CL

Approvals	Required Yes	Required No	Date Received or Approved
Certificate			
Department			
epartment			
ng			
gical			
rial Waste			
rainage			
ation			
D			
ol Fees			

INSPECTION	DATE	INSPECTOR
REQUIRED BUILDING INSPECTIONS AND APPROVALS		
ion and setbacks		
Engineer's Approval		
dation/Trench forms		
tural concrete slab on grade		
d floor framing		
r floor insulation		
level floor sheathing		
nd level floor sheathing		
sheathing		
crete block		
Grout lift		
Grout lift		
Grout lift		
Grout lift		
Dept. frame inspection		
ding Dept. frame inspection		
lation/weather stripping		
rior lath and/or drywall		
rior lath		
ar ceilings		
drainage		
nning Dept. Approval		
Dept. Approval		
Works Dept. Approval		
Inspection Approval		

Public W
Final Bu

INSPECTOR'S NOTES

12-14-01 Ok to tape only
Due - slow zoom area and long
between wheelone - no roug

1-11-02
Drywall at offices OK

1-24-02
Plat form for water heat
mens restroom OK

APPLICATION FOR PLUMBING PERMIT

1

City of NORWALK

CITY OF NORWALK — **DEPT. OF BUILDING & SAFETY**

WORKER'S COMPENSATION DECLARATION

I hereby affirm under penalty of perjury that I have a certificate of consent to self insure, or a certificate of Workers' Compensation Insurance, or a certified copy thereof (Sec. 3800, Lab. C.)

Policy No. 1134426-01 Company STATE FUND

☑ Certified copy is hereby furnished.

☐ Certified copy is filed with the city building inspection department.

Date 11-13-01 Applicant E&B PLUMB. COMP.

CERTIFICATE OF EXEMPTION FROM WORKERS' COMPENSATION INSURANCE

(This section need not be completed if the permit is for one hundred dollars ($ 100) or less.)

I certify that in the performance of the work for which this permit is issued, I shall not employ any person in any manner so as to become subject to the Workers' Compensation Laws.

Date _____ Applicant _____

NOTICE TO APPLICANT: If, after making this Certificate of Exemption, you should become subject to the Workers' Compensation provisions of the Labor Code, you must forthwith comply with such provisions or this permit shall be deemed revoked.

LICENSED CONTRACTORS DECLARATION

I hereby affirm under penalty of perjury that I am licensed under provisions of Chapter 9 (commencing with Section 7000) of Division 3 of the Business and Professions Code, and my license is in full force and effect.

License Number 506741 Lic. Class C-36

Contractor E&B PLUMB Date 11-13-01

☐ I am exempt under Sec. _____

B.&P.C. for this reason _____

Date: 11-13-01

Signature _____

OWNER-BUILDER DECLARATION

I hereby affirm under penalty of perjury that I am exempt from the Contractor's License Law for the following reason (Section 7031.5, Business and Professions Code):

☐ I, as owner of the property, or my employees with wages as their sole compensation, will do the work and the structure is not intended or offered for sale (Section 7044, Business and Professions Code).

☐ I, as owner of the property, am exclusively contracting with licensed contractors to construct the project (Section 7044, Business and Professions Code).

CONSTRUCTION LENDING AGENCY

I hereby affirm under penalty of perjury that there is a construction lending agency for the performance of the work for which this permit is issued (Sec. 3097, Civ. C).

Lender's Name _____

Lender's Address _____

I certify that I have read this application and state under penalty of perjury that the above information is correct. I agree to comply with all city ordinances and State laws relating to building construction, and hereby authorize representatives of the City to enter upon the above-mentioned property for inspection purposes.

Signature of Applicant or Agent _____ Date 11-13-01

FOR APPLICANT, TO FILL IN (PRINT OR TYPE)				
NUMBER	FIXTURE OR ITEM	●	FEE	
3	WATER CLOSET		26	25
	BATH TUB			
	SHOWER			
2	LAVATORY		17	50
1	SINK		8	75
	DISWASHER			
	CLOTHES WASHER			
	SWIMMING POOL RECEPTOR			
	LAWN SPRINKLER SYSTEM			
	WATER HEATER			
	GAS SYSTEM OUTLETS			
	OUTLETS OVER 5 PER SYSTEM			
	SUB		52	50
Plan check fee			1	—
	PLUMBING PERMIT ISSUING FEE $		.15	—
	TOTAL FEE		68.	50

Plan check applicant

Name

Address

City Tel. No.

BUILDING ADDRESS	14820 CARMENITA RD
LOCALITY	
NEAREST CROSS ST.	
ASSESSOR MAP BOOK / PAGE / PARCEL	
OWNER	HULIA INC
MAIL ADDRESS	14820 CARMENITA
CITY / TEL. NO.	
CONTRACTOR	E&B PLUMBING COMP
ADDRESS	143 So. KILKEA DR
CITY / TEL. NO.	LA 323 6515461
STATE LICENSE NO. / LIC. CLASS	506741 C-36
DISTRICT NO. / PROCESSED BY	
FINAL DATE	2-19-02
FINAL BY	

VALIDATION

PD - E 12264

5 PLMB 67.50
RR 1.00
TOTAL 68.50
CHECK 68.50
CHANGE 0.00
ITEM 2

11-13-01 #1 3CL 5030 14:06TM

SEE REVERSE FOR EXPLANATORY LANGUAGE

INSPECTOR COPY

APPROVALS	DATE	INSPECTOR'S SIGNATURE
UNDER SLAB WORK	DNV 11/2/01	
ROUGH PLUMBING	1-14-02	
GAS PIPING		
GAS VENT		
HOT WATER HEATER		
PLUMBING FIXTURES		
GAS TEST		
UTILITY CO. NOTIFIED		
FINAL	*Enter on Front*	
INDUSTRIAL WASTE APPROVAL		

INSPECTOR'S NOTES

INSPECTOR'S NOTES

APPLICATION FOR ELECTRICAL PERMIT

City of NORWALK — DEPT. OF BUILDING AND SAFETY 12700 NORWALK BLVD., NORWALK, CA 90650 (562) 929-5733

1

OWNER-BUILDER DECLARATION

I hereby affirm under penalty of perjury that I am exempt from the Contractors License Law for the following reason (SEC. 7031.5 Business and Professions Code. Any city or county which requires a permit to construct, alter, improve, demolish, or repair any structure, prior to its issuance, also requires the applicant for such permit to file a signed statement that he or she is licensed pursuant to the provisions of the Contractors License Law (Chapter 9 (commencing with Sec. 7000) of Division 3 of the Business and Professions Code) or that he or she is exempt therefrom and the basis for alleged exemption. Any violation of Section 7031.5 by any applicant for a permit subjects the applicant to a civil penalty of not more than five hundred dollars ($500):

☐ I, as owner of the property, or my employees with wages as their sole compensation, will do the work, and the structure is not intended or offered for sale (Sec. 7044, Business and Professions Code: The Contractors License Law does not apply to an owner of property who builds or improves thereon, and who does such work himself or herself or through his or her own employees, provided that such improvements are not intended or offered for sale. If, however, the building or improvement is sold within one year of completion, the owner-builder will have the burden of proving that he or she did not build or improve for the purpose of sale.)

☐ I, as owner of the property, am exclusively contracting with licensed contractors to construct the project (Sec. 7044, Business and Professions Code: The Contractors License Law does not apply to an owner of property who builds or improves thereon, and who contracts for such projects with a contractor(s) licensed pursuant to the Contractors License Law.)

☐ I am exempt under Section _____, B.&P.C. for this reason

Date _____ Signature of Owner _____

LICENSED CONTRACTOR DECLARATION

I hereby affirm under penalty perjury that I licensed under provisions of Chapter 9 (commencing with Section 7000) of Division 3 of the Business and Professions Code, and my license is in full force and effect.

~~782030~~ C10 License Class — 782030 License Number — 7/31/02 Expiration Date

Date _____ Signature of Contractor _____

WORKERS, COMPENSATION DECLARATION

I hereby affirm under penalty of perjury one of the following declarations:

☐ I have and will maintain a certificate of consent to self-insure for workers' compensation, as provided for by Section 3700 of the Labor Code, for the performance of the work for which this permit is issued.

☐ I have and will maintain workers' compensation insurance, as required by Section 3700 of the Labor Code, for the performance of the work for which this permit is issued. My workers' compensation insurance carrier and policy number are:

Carrier: STATE FUND

Policy No. 046-9677

(This section need not be completed if the permit is for one hundred dollars ($100) or less.)

☐ I certify that in the performance of the work for which this permit is issued, I shall not employ any person in any manner so as to become subject to the workers' compensation laws of California, and agree that if I should become subject to the workers' compensation provisions of Section 3700 of the Labor Code, I shall forthwith comply with those provisions.

Date _____ Signature of Applicant _____

WARNING: FAILURE TO SECURE WORKERS' COMPENSATION COVERAGE IS UNLAWFUL, AND SHALL SUBJECT AN EMPLOYER TO CRIMINAL PENALTIES AND CIVIL FINES UP TO ONE HUNDRED THOUSANDS DOLLARS ($100,000), IN ADDITION TO THE COST OF COMPENSATION, DAMAGES AS PROVIDED FOR IN SECTION 3706 OF THE LABOR CODE, INTEREST, AND ATTORNEY'S FEES.

CONSTRUCTION LENDING AGENCY

I hereby affirm under penalty of perjury that there is a construction lending agency for the performance of the work for which this permit is issued (Sec. 3097, Civ. C.)

Lender's Name _____

Lender's Address _____

I certify that I have read this application and state that the above information is correct. I agree to comply with all city and county ordinances and state laws relating to building construction, and hereby authorize representatives of this city to enter upon the above-mentioned property for inspection purposes.

7/31/01 Date — Signature of Applicant _____

FOR APPLICANT TO FILL IN

	EACH	NO.	FEE
New Residential Bldgs & Pools	$		$
1 & 2 Family, Sq. Ft. _____			
Multi-family Sq. Ft. _____			
Residential Swimming Pools			
Outlets Red 150 Light 265 Sw 55			
Total No. 470 First 20			20 00
Additional			392 50
Lighting Fixtures First 20			20 00
Total No. 265 Additional			159 25
Fixed Appliances Not Over 1 HP			
Range ___ Heater ___ D.W. ___			
Oven ___ Dryer ___ W.M. ___			
Top ___ FAU ___ W.H. 2			
Hood ___ Fan ___ Other ___			
Disp ___ Room Air Cond. ___			8 50
Power Apparatus & Large Appliances			
Size & Type HP, KW, KVA, or KVAR			
___ Up to 1 Incl.			
6 Over 1 to 10 Incl.			66 00
___ Over 10 to 50 Incl.			
7 Over 50 to 100 Incl.			309 75
___ Over 100			
Services, Swbd, Sub-Panelboards			
0 - 200 Amp. Under 600 V			
201 - 1000 Amp. Under 600 V	1		55 50
Over 1000 Amp. or Over 600 V			
Temp. Power Pole & Appurtenances			
Sign with One Branch Circuit			
Additional Sign Branch Circuits			
Misc. Conduits & Conductors			
Other (See Complete Fee Schedule)			
PERMIT FEE (Sub-Total)			931 50
~~PLAN CHECK FEE~~ RR			1 00
PERMIT ISSUING FEE			20 00
TOTAL FEE			952 50

SEE REVERSE FOR EXPLANATORY LANGUAGE

JOB ADDRESS 14820 CARMENITA
CARMENITA
NEAREST CROSS ST. 5 FRY
OWNER OR FIRM NAME MULIA
MAIL ADDRESS 8 14820 CARMENITA
CITY NORWALK TEL. NO.
ENGINEER OR DESIGN PROFESSIONAL
ADDRESS
CITY TEL. NO.
PERMIT APPLICANT MIRACLES ELECTRIC
ADDRESS 2947-C HONOLULU AVE
CITY LA CRESCENTA TEL. NO. 818 248-1240
STATE LICENSE NO. 782030 LIC. CLASS C10

PROCESSED BY JO

FINAL DATE 2-1-02

FINAL BY

VALIDATION

2 ELEC 951.50
RR 1.00
TOTAL 952.50
CHECK 952.50
CHANGE 0.00
ITEM 2
11-28-01 #1 3CL 5274 13:24TM

INSPECTOR COPY

NO.	INSPECTION	DATE	INSPECTOR
	REQUIRED ELECTRICAL INSPECTIONS AND APPROVALS		
E1	Temp Power Pole		
E2	System Ground		
	☐ Ground Rod		
	☐ Water Pipe		
	☐ UFER		
E3	Underground Electrical		
E4	Rough Wiring	2-13-02	
E5	Rough Conduit		
E6	Bonding Water and Gas		
E7	Service		
E8	Final Electrical Inspection		
	Utility Released		
	Temporary Power Released		

INSPECTION NOTES:

BUILDING PERMIT APPLICATION

APPLICATION FOR BUILDING PERMIT 1

City of NORWALK

DEPT. OF BUILDING AND SAFETY 12700 NORWALK BLVD., NORWALK, CA 90650 (562) 929-5733

OWNER-BUILDER DECLARATION

I hereby affirm under penalty of perjury that I am exempt from the Contractors License Law for the following reason (SEC. 7031.5, Business and Professions Code. Any city or county which requires a permit to construct, alter, improve, demolish, or repair any structure, prior to its issuance, also requires the applicant for such permit to file a signed statement that he or she is licensed pursuant to the provisions of the Contractors License Law (Chapter 9 (commencing with Sec. 7000) of Division 3 of the Business and Professions Code) or that he or she is exempt therefrom and the basis for the alleged exemption. Any violation of Section 7031.5 by any applicant for a permit subjects the applicant to a civil penalty of not more than five hundred dollars ($500):

☐ I, as owner of the property, or my employees with wages as their sole compensation, will do the work, and the structure is not intended or offered for sale (Sec. 7044, Business and Professions Code: The Contractors License Law does not apply to an owner of property who builds or improves thereon, and who does such work himself or herself or through his or her own employees, provided that such improvements are not intended or offered for sale. If, however, the building or improvement is sold within one year of completion, the owner-builder will have the burden of proving that he or she did not build or improve for the purpose of sale).

☐ I, as owner of the property, am exclusively contracting with licensed contractors to construct the project (Sec. 7044, Business and Professions Code: The Contractors License Law does not apply to an owner of property who builds or improves thereon, and who contracts for such projects with a contractor(s) licensed pursuant to the Contractors License Law).

☐ I am exempt under Section _____. B.&P.C. for this reason

_____

Date _____ Signature of Owner

LICENSED CONTRACTORS DECLARATION

I hereby affirm under penalty of perjury that I licensed under provisions of Chapter 9 (commencing with Section 7000) of Division 3 of the Business and Professions Code, and my license in in full force and effect.

License Class 910842 Expiration Date 12-19-03

License Number

1-9-02 Signature of Contractor

Date

WORKERS' COMPENSATION DECLARATION

I hereby affirm under penalty of perjury one of the following declarations:

☐ I have and will maintain a certificate of consent to self-insure for workers' compensation, as provided for by Section 3700 of the Labor Code, for the performance of the work for which this permit is issued.

☐ I have and will maintain workers' compensation insurance, as required by Section 3700 of the Labor Code, for the performance of the work for which this permit is issued. My workers' compensation insurance carrier and policy number are:

Carrier: _____

Policy No. _____

(This section need not be completed if the permit is for one hundred dollars ($100) or less).

☒ I certify that in the performance of the work for which this permit is issued, I shall not employ any person in any manner so as to become subject to the workers' compensation laws of California, and agree that if I should become subject to the workers' compensation provisions of Section 3700 of the Labor Code, I shall forthwith comply with those provisions.

1-9-02 Signature of Applicant

Date

WARNING: FAILURE TO SECURE WORKERS' COMPENSATION COVERAGE IS UNLAWFUL, AND SHALL SUBJECT AN EMPLOYER TO CRIMINAL PENALTIES AND CIVIL FINES UP TO ONE HUNDRED THOUSANDS DOLLARS ($100,000), IN ADDITION TO THE COST OF COMPENSATION, DAMAGES AS PROVIDED FOR IN SECTION 3706 OF THE LABOR CODE, INTEREST, AND ATTORNEY'S FEES.

CONSTRUCTION LENDING AGENCY

I hereby affirm under penalty of perjury that there is a construction lending agency for the performance of the work for which this permit is issued (Sec. 3097, Civ. C).

Lender's Name _____

Lender's Address _____

I certify that I have read this application and state that the above information is correct. I agree to comply with all city and county ordinances and state laws related to building construction, and hereby authorize representatives of this City to enter upon the above-mentioned property for inspection purposes.

1-9-02 Signature of Applicant

Date

FOR APPLICANT TO FILL IN

BUILDING ADDRESS 14820 CARMENITA RD.

USE OF EXISTING BLDG. INDUS. WAREHOUSE & STO.

SIZE OF LOT | NO. OF BLDGS. NOW ON LOT

TRACT | BLOCK | LOT NO.

ASSESSOR MAP BOOK | PAGE | PARCEL

OWNER SUPNEY DEV. | TEL. NO.

ADDRESS 487 WASH. BLVD. MDR, CA 90292

CITY MARINA DEL REY ZIP 90292

ARCHITECT OR ENGINEER | TEL. NO.

ADDRESS

CONTRACTOR GRENDEL CONST. | TEL. NO. (213) 617-1904

ADDRESS 2480 MOLINO ST. | LIC. NO.

CITY LOS ANGELES. | CLASS

APPLICANT (PRINT) | TEL. NO.

SQ. FT. SIZE | NO. OF STORIES | NO. OF FAMILIES

DESCRIPTION OF WORK: ADD AN OFFICE IN THE EAST WAREHOUSE SPACE.

NEW ☐ ADD ☐ ALTER ☒ REPAIR ☐ DEMOL ☐ URM ☐

VALUATION

WILL THE APPLICANT OR FUTURE BUILDING OCCUPANT HANDLE A HAZARDOUS MATERIAL OR A MIXTURE CONTAINING A HAZARDOUS MATERIAL EQUAL TO OR GREATER THAN THE AMOUNTS SPECIFIED ON THE HAZARDOUS MATERIALS INFORMATION GUIDE?

YES ☐ NO ☒

WILL THE INTENDED USE OF THE BUILDING BY THE APPLICANT OR FUTURE BUILDING OCCUPANT REQUIRE A PERMIT FOR CONSTRUCTION OR MODIFICATION FROM THE SOUTH COAST AIR QUALITY MANAGEMENT DISTRICT (SCAQMD) SEE PERMITTING CHECKLIST FOR GUIDELINES.

YES ☐ NO ☒

I HAVE READ THE HAZARDOUS MATERIALS INFORMATION BUIDE AND THE SCAQMD PERMITTING CHECKLIST. I UNDERSTAND MY REQUIREMENTS UNDER THE LOS ANGELES COUNTY CODE, TITLE 2, CHAPTER 2.81 SECTION 2.20.100 THROUGH 2.20.140 CONCERNING HAZARDOUS MATERIALS REPORTING AND FOR OBTAINING A PERMIT FROM THE SCAQMD.

OWNER OR AGENT

BUILDING ADDRESS 14820 CARMENITA RD.

MAP NO. | SEWER MAP BOOK PAGE | SPECIAL CONDITIONS

USE ZONE C | GROUP | TYPE CONST. V-N | FIRE ZONE III | PROCESSED BY TM/CFM/MD

STATISTICAL CLASSIFICATION CLASS NO. 437 DWELL UNITS | APT. | CONDO

P.C. FEE 64.18 | PERMIT FEE 75.50 63.25

ISSUANCE FEE 20.00

BMIP FEE .50 | TOTAL FEE 163.18

R/R FEE 3.10

VALUATION $ 3,000 | FINAL DATE 2-19-02

$ | FINAL BY

INSPECTOR COPY

23 BUILD 64.18
BUILD 96.00
RR 3.00
TOTAL 163.18
CHECK 163.18
CHANGE 0.00
ITEM 3
3CL 0142 15:14TM

01-09-02 #1

14820
CARMENITA

T.I. ONLY, PLEASE PROVIDE FULL FLOOR PLAN TO BLDG. DIV.

APPROVED

Community Development — Date 1/9/02

Engineering Dept. — Date

Building & Safety — Date 1/9/02

LICENSED ARCHITECT
JAMES FANNIN McGUOTHLIN
NO. C-10842
REN. 12 31 03
STATE OF CALIFORNIA

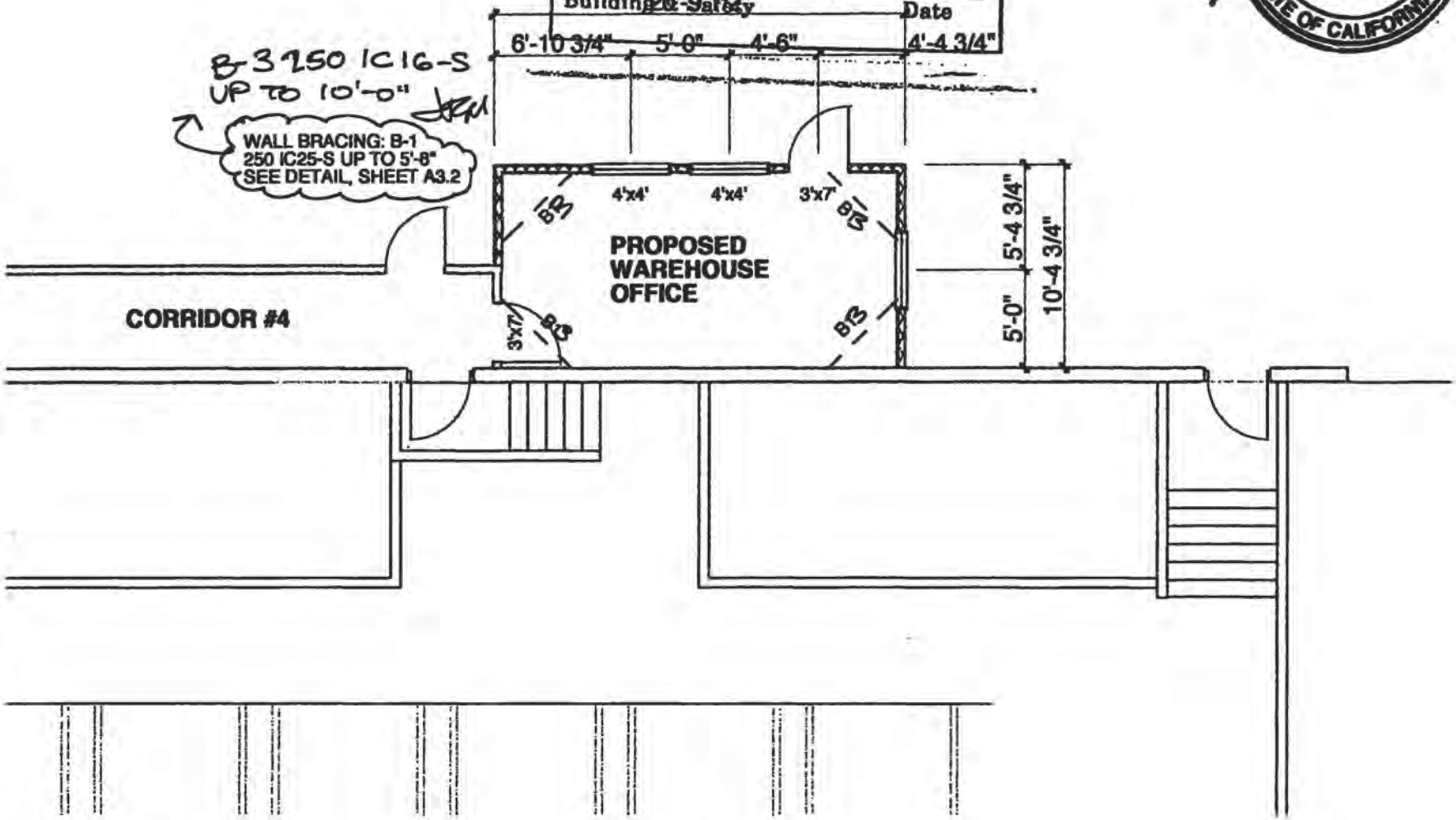

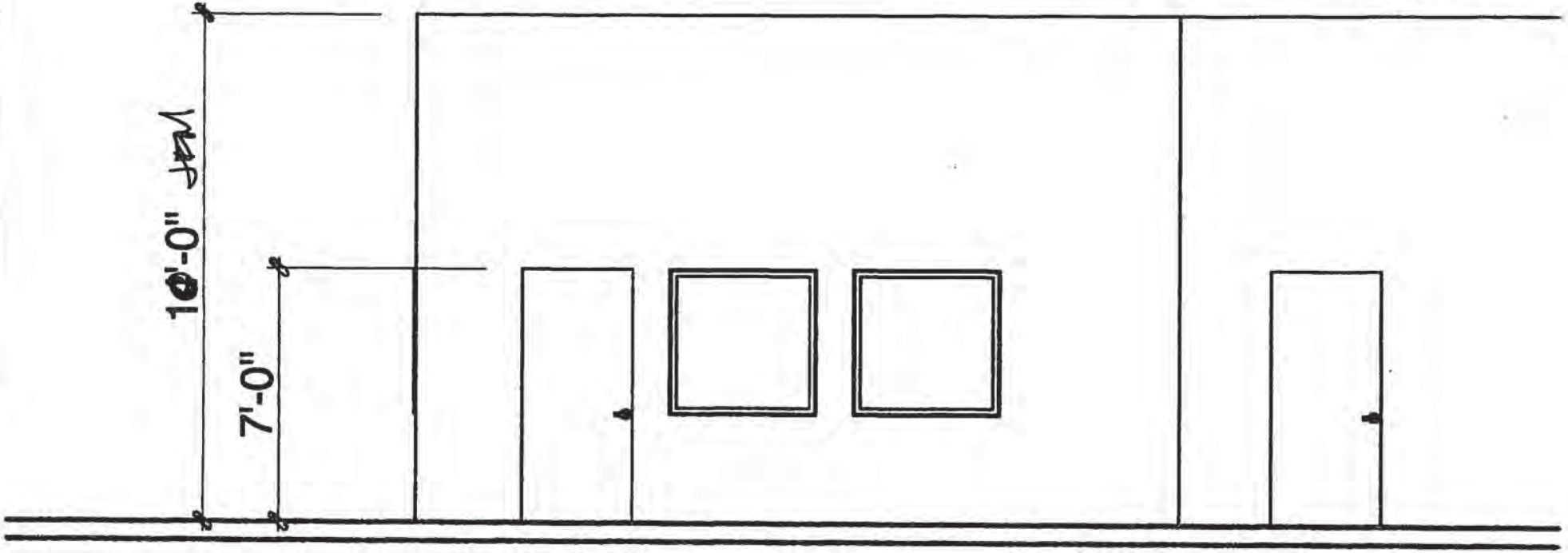

ELEVATION, FRONT OF PROPOSED WAREHOUSE OFFICE
SCALE: 1/8"= 1'-0"

WORKER'S COMPENSATION DECLARATION

I hereby affirm under penalty of perjury that I have a certificate of consent to self insure, or a certificate of Workers' Compensation Insurance, or a certified copy thereof (Sec. 3800, Lab. C.)

Policy No. 046-02 000 6703 Company State Fund

☐ Certified copy is hereby furnished.

☐ Certified copy is filed with the city building inspection department.

Date 1/2/02 Applicant [signature]

CERTIFICATE OF EXEMPTION FROM WORKERS' COMPENSATION INSURANCE

(This section need not be completed if the permit is for one hundred dollars ($ 100) or less.)

I certify that in the performance of the work for which this permit is issued, I shall not employ any person in any manner so as to become subject to the Workers' Compensation Laws.

Date _____ Applicant _____

NOTICE TO APPLICANT: If, after making this Certificate of Exemption, you should become subject to the Workers' Compensation provisions of the Labor Code, you must forthwith comply with such provisions or this permit shall be deemed revoked.

LICENSED CONTRACTORS DECLARATION

I hereby affirm under penalty of perjury that I am licensed under provisions of Chapter 9 (commencing with Section 7000) of Division 3 of the Business and Professions Code, and my license is in full force and effect.

License Number 220551 Lic. Class C20

Contractor AD Cooper C. Date 1/2/02

☐ I am exempt under Sec. _____

B.&P.C. for this reason _____

_____ Date: _____

Signature _____

OWNER-BUILDER DECLARATION

I hereby affirm under penalty of perjury that I am exempt from the Contractor's License Law for the following reason (Section 7031.5, Business and Professions Code):

☐ I, as owner of the property, or my employees with wages as their sole compensation, will do the work and the structure is not intended or offered for sale (Section 7044, Business and Professions Code).

☐ I, as owner of the property, am exclusively contracting with licensed contractors to construct the project (Section 7044, Business and Professions Code).

CONSTRUCTION LENDING AGENCY

I hereby affirm under penalty of perjury that there is a construction lending agency for the performance of the work for which this permit is issued (Sec. 3097, Civ. C).

Lender's Name _____

Lender's Address _____

I certify that I have read this application and state under penalty of perjury that the above information is correct. I agree to comply with all city ordinances and State laws relating to building construction, and hereby authorize representatives of this City to enter upon the above mentioned property for inspection purposes.

[signature] 1/2/02

Signature of Applicant or Agent Date

City of NORWALK

APPLICATION FOR PERMIT 1

HEATING - VENTILATING - AIR CONDITIONING

CITY OF NORWALK **DEPT. OF BUILDING & SAFETY**

FOR APPLICANT TO FILL IN
(PRINT OR TYPE ONLY)

NO.	TYPE OF APPLIANCE OR EQUIPMENT	FEE	
	AIR HANDLING UNIT, CFM _____		
	COMPRESSOR, BTU _____		
	VENTILATION SYSTEM		
	EVAPORATIVE COOLER		
	FURNACE: FAU _____ GRAVITY _____ FLOOR _____ BTU _____		
	HEATER SUSPENDED _____ UNIT _____ WALL _____		
	REGISTERS INLET 60 OUTLET 21	~~6~~	
	HEAT PUMP BTU's _____ TONS _____		
1.	PACKAGED 12 TON 4800 CFM	13.	25
2	" 10 TON 4000 CFM	26.	50
1	7 1/2 TON 3000 CFM	13.	25
1	5 TON 2000 CFM	13.	25
1	3 TON 1200 CFM	13.	25
Plan check fee	subtotal	79.	50
	PERMIT ISSUING FEE $	21.	00
	TOTAL FEE	100.	50

OWNER SYDNEY DEVELOP C/O DOUG AMANN

MAIL ADDRESS 487 WASHINGTON

CITY MARINA DEL RAY TELE. NO.

CONTRACTOR ANDREW D COOPER CO INC

ADDRESS 543 E Central Park AVE

CITY ANAHEIM TELE. NO. 991-4700

STATE LICENSE NO. 220551 LIC. CLASS C20

PLAN CHECK APPLICANT

NAME

ADDRESS

CITY TELE. NO.

BUILDING ADDRESS 14820 CARMENITA

NEAREST CROSS ST. S FREEWAY

PROCESSED BY C Fregoso

APPROVALS	DATE	INSPECTOR'S SIGNATURE
ROUGH	2-14-02	[signature]
FINAL		

VALIDATION

B.L. Receipt # F17349

8 MECHNC	99.50
RR	1.00
TOTAL	100.50
CHECK	100.50
CHANGE	0.00
ITEM	2
3CL	0132 10:33TM

01-09-02 #1

SEE REVERSE FOR EXPLANATORY LANGUAGE

INSPECTOR COPY

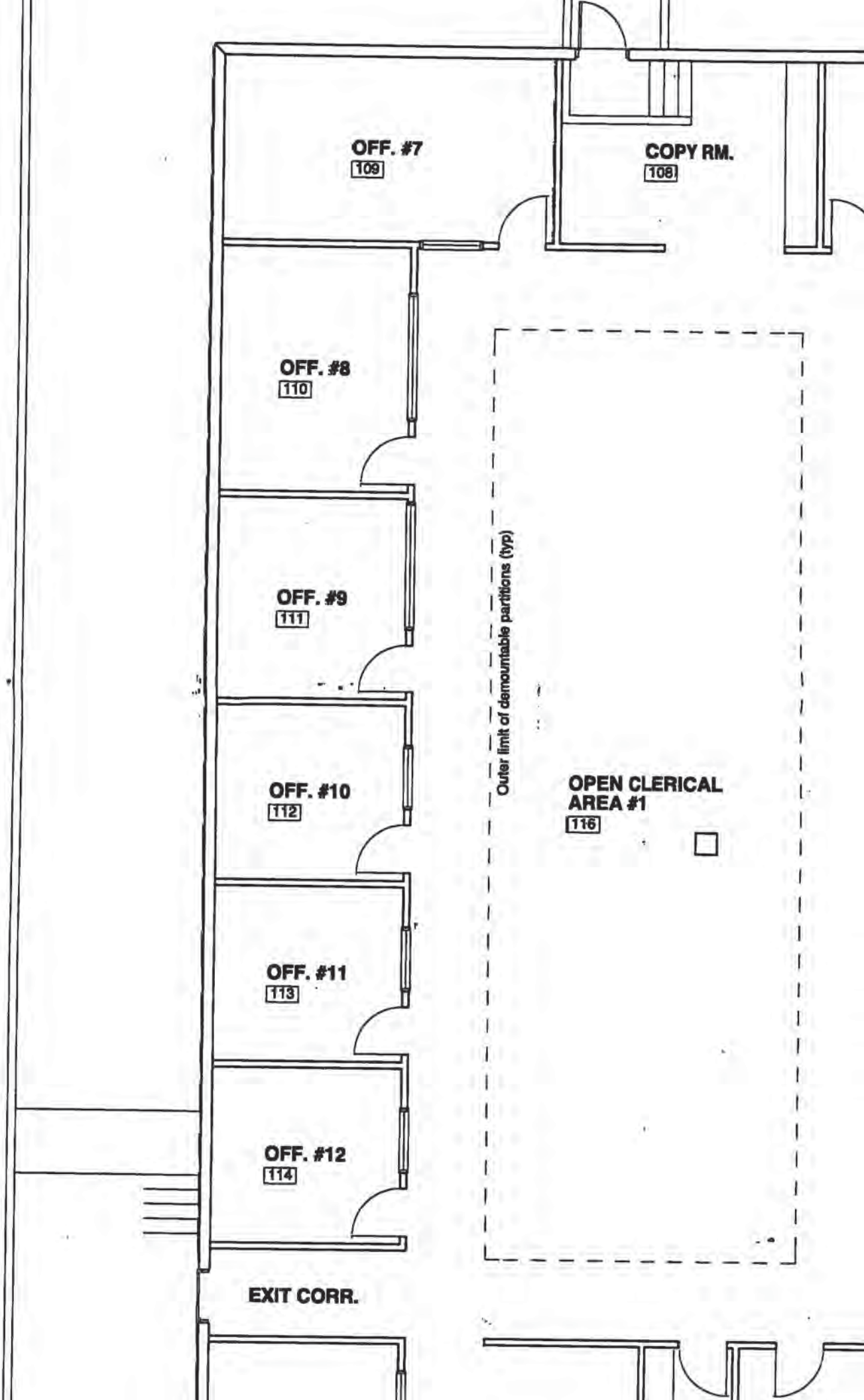
OFF. #7
109
COPY RM.
108
OFF. #8
110
OFF. #9
111
OFF. #10
112
OFF. #11
113
OFF. #12
114
Outer limit of demountable partitions (typ)
OPEN CLERICAL
AREA #1
116
EXIT CORR.

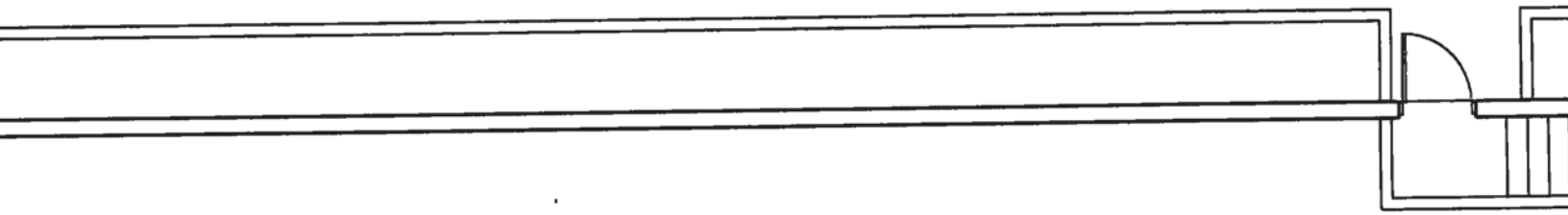

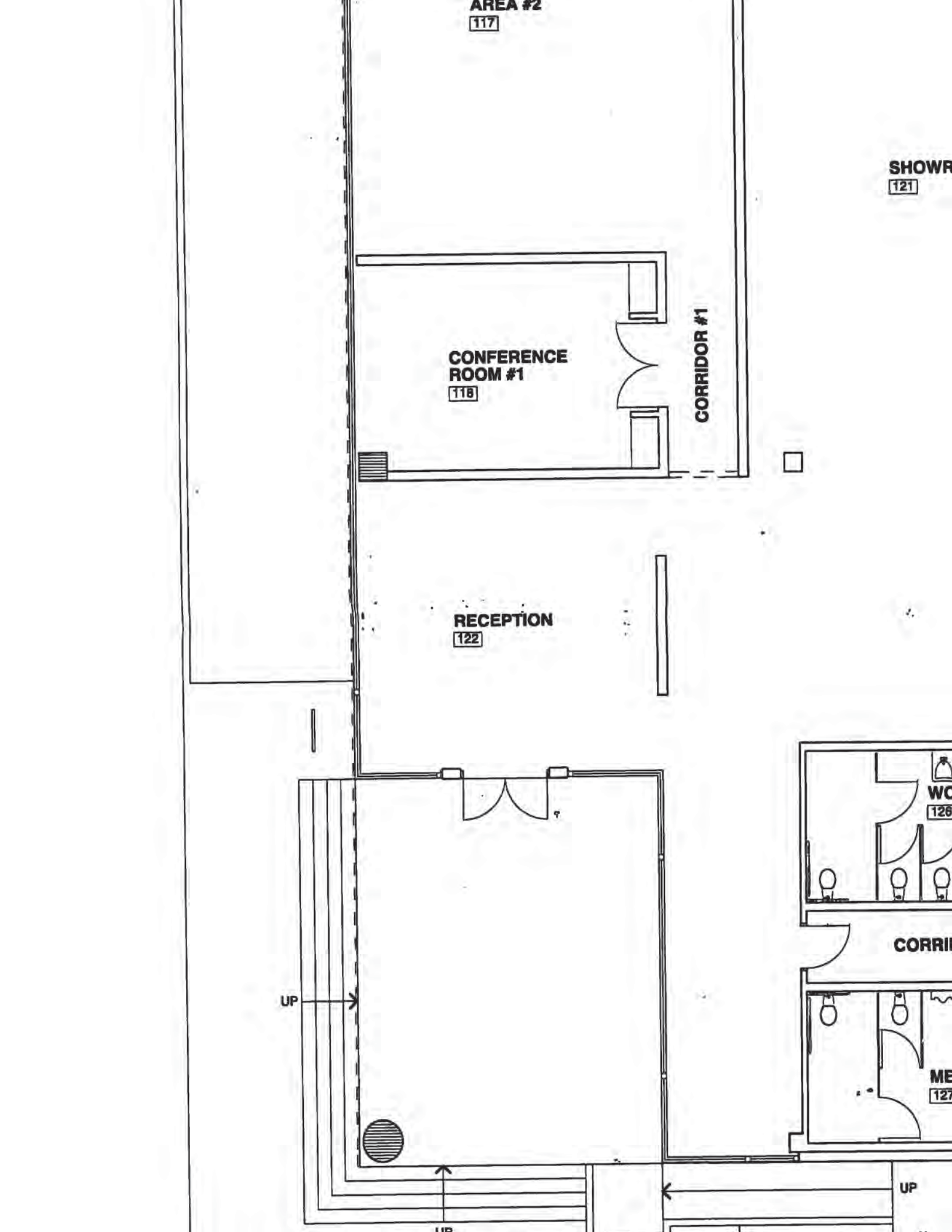
AREA #2
117
SHOWR
121
CONFERENCE
ROOM #1
118
CORRIDOR #1
RECEPTION
122
WC
126
CORRI
UP
ME
127
UP
UP

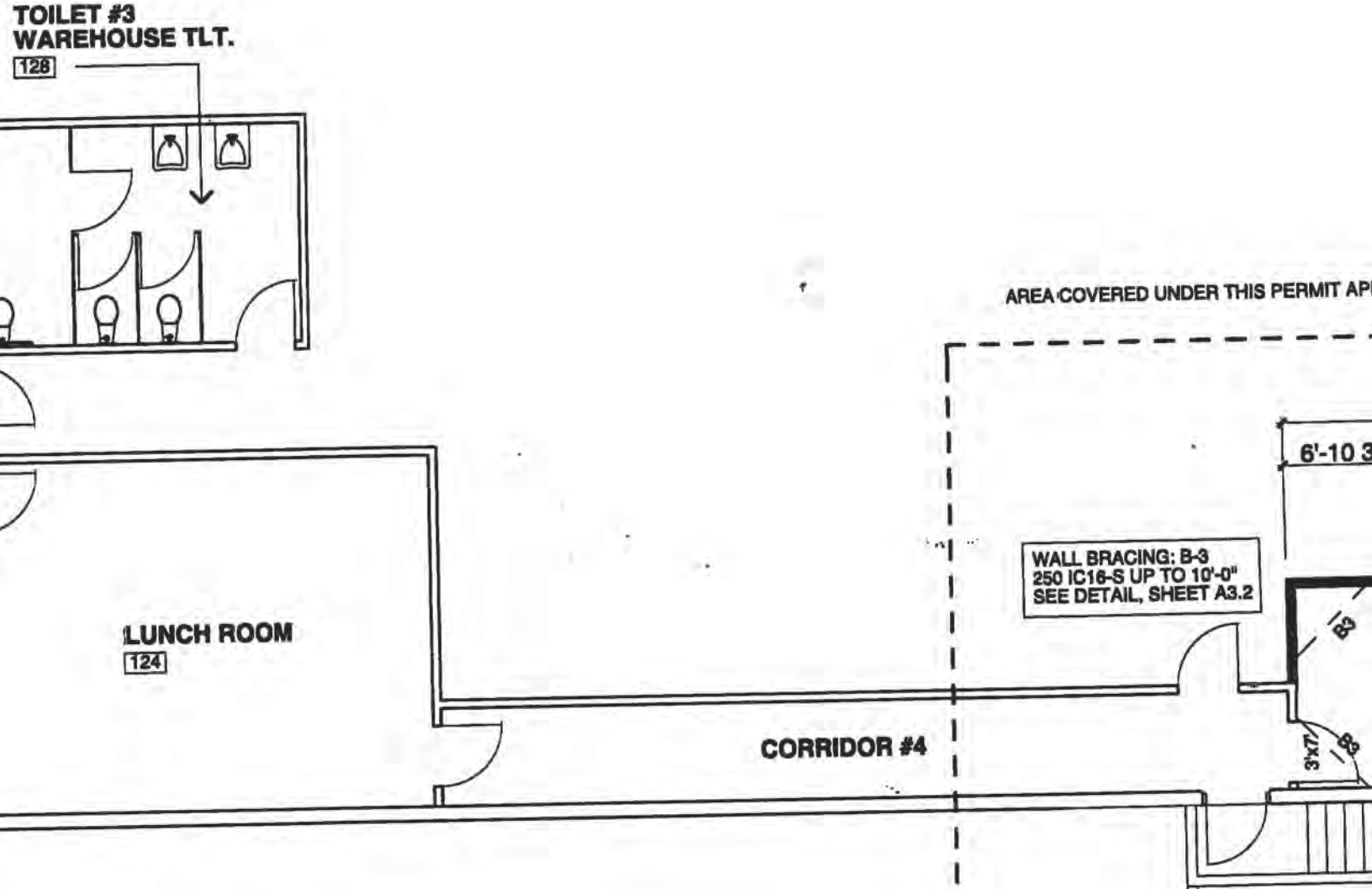
TOILET #3
WAREHOUSE TLT.
128
AREA COVERED UNDER THIS PERMIT AP
6'-10 3
WALL BRACING: B-3
250 IC16-S UP TO 10'-0"
SEE DETAIL, SHEET A3.2
B3
LUNCH ROOM
124
CORRIDOR #4
3'x7'
B8

AIA

NCARB

jfm.tekt@gte.net

© 2002 JAMES McGLOTHLIN AIA NCARB

DRAWN BY:JFM

CHECKED:

APPROVED:

CONSULTANTS:

PROJECT SUMMARY:


4'-4 3/4"
5'-4 3/4"
10'-4 3/4"
5'-0"
4'x4'
LICENSED ARCHITECT
JAMES FANNIN
No. C 10612
REN. 12 31 03
STATE OF CALIFORNIA
APPROVED
DATE
1-11-02
SIGNATURE

TENANT IMPROVEMENT

WAREHOUSE OFFICE FOR MULIA, INC.

14820 CARMENITA ROAD
NORWALK, CALIFORNIA 90650

PARTIAL FLOOR PLAN

SCALE: 1/8"= 1'-0"

PROJECT NO.: 97007-MULIA, INC.

DATE: 1/10/02

BUILDING PERMIT APPLICATION

OWNER-BUILDER DECLARATION

I hereby affirm under penalty of perjury that I am exempt from the Contractors License Law for the following reason (SEC. 7031.5, Business and Professions Code. Any city or county which requires a permit to construct, alter, improve, demolish, or repair any structure, prior to its issuance, also requires the applicant for such permit to file a signed statement that he or she is licensed pursuant to the provisions of the Contractors License Law (Chapter 9 (commencing with Sec. 7000) of Division 3 of the Business and Professions Code) or that he or she is exempt therefrom and the basis for the alleged exemption. Any violation of Section 7031.5 by any applicant for a permit subjects the applicant to a civil penalty of not more than five hundred dollars ($500):

☒ I, as owner of the property, or my employees with wages as their sole compensation, will do the work, and the structure is not intended or offered for sale (Sec. 7044, Business and Professions Code: The Contractors License Law does not apply to an owner of property who builds or improves thereon, and who does such work himself or herself or through his or her own employees, provided that such improvements are not intended or offered for sale. If, however, the building or improvement is sold within one year of completion, the owner-builder will have the burden of proving that he or she did not build or improve for the purpose of sale).

☐ I, as owner of the property, am exclusively contracting with licensed contractors to construct the project (Sec. 7044, Business and Professions Code: The Contractors License Law does not apply to an owner of property who builds or improves thereon, and who contracts for such projects with a contractor(s) licensed pursuant to the Contractors License Law).

☐ I am exempt under Section _____, B.&P.C. for this reason

1.15.02 Steve Telles
Date Signature of Owner

LICENSED CONTRACTORS DECLARATION

I hereby affirm under penalty of perjury that I licensed under provisions of Chapter 9 (commencing with Section 7000) of Division 3 of the Business and Professions Code, and my license in in full force and effect.

C16 C34 | 713562 | 10.31.02
License Class | License Number | Expiration Date

1.15.02 Steve Telles
Date Signature of Contractor

WORKERS' COMPENSATION DECLARATION

I hereby affirm under penalty of perjury one of the following declarations:

☐ I have and will maintain a certificate of consent to self-insure for workers' compensation, as provided for by Section 3700 of the Labor Code, for the performance of the work for which this permit is issued.

☐ I have and will maintain workers' compensation insurance, as required by Section 3700 of the Labor Code, for the performance of the work for which this permit is issued. My workers' compensation insurance carrier and policy number are:

Carrier: State Comp Ins Fund

Policy No. 5605108011

(This section need not be completed if the permit is for one hundred dollars ($100) or less).

☐ I certify that in the performance of the work for which this permit is issued, I shall not employ any person in any manner so as to become subject to the workers' compensation laws of California, and agree that if I should become subject to the workers' compensation provisions of Section 3700 of the Labor Code, I shall forthwith comply with those provisions.

1.15.02 Steve Telles
Date Signature of Applicant

WARNING: FAILURE TO SECURE WORKERS' COMPENSATION COVERAGE IS UNLAWFUL, AND SHALL SUBJECT AN EMPLOYER TO CRIMINAL PENALTIES AND CIVIL FINES UP TO ONE HUNDRED THOUSANDS DOLLARS ($100,000), IN ADDITION TO THE COST OF COMPENSATION, DAMAGES AS PROVIDED FOR IN SECTION 3706 OF THE LABOR CODE, INTEREST, AND ATTORNEY'S FEES.

CONSTRUCTION LENDING AGENCY

I hereby affirm under penalty of perjury that there is a construction lending agency for the performance of the work for which this permit is issued (Sec. 3097, Civ. C).

Lender's Name _____

Lender's Address _____

I certify that I have read this application and state that the above information is correct. I agree to comply with all city and county ordinances and state laws relating to building construction, and hereby authorize representatives of this City to enter upon the above-mentioned property for inspection purposes.

1.15.02 Steve Telles
Date Signature of Applicant

City of NORWALK

APPLICATION FOR BUILDING PERMIT 1

DEPT. OF BUILDING AND SAFETY 12700 NORWALK BLVD., NORWALK, CA 90650 (562) 929-5733

FOR APPLICANT TO FILL IN

BUILDING ADDRESS: 14820 Carmenita RD
USE OF EXISTING BLDG.:
SIZE OF LOT: | NO. OF BLDGS. NOW ON LOT:
TRACT: | BLOCK: | LOT NO.:
ASSESSOR MAP BOOK: | PAGE: | PARCEL:
OWNER: Sydney develop. | TEL. NO. 310 416 5613
ADDRESS: 22775 PAC. COAST HWY Ste. 101
CITY: Marina Del Rey | ZIP: 90292
ARCHITECT OR ENGINEER: E.D K. | TEL. NO.:
ADDRESS: 2220 E VIA Burton
CONTRACTOR: Lindley Fire | TEL. NO. (714) 535 5761
ADDRESS: 2220 E VIA Burton | LIC. NO. 713562
CITY: ANA HEIM | CLASS: C16 C34
APPLICANT (PRINT): Steve Telles | TEL. NO. 714 984 4150
SQ. FT. SIZE: | NO. OF STORIES: | NO. OF FAMILIES:
DESCRIPTION OF WORK: Fire sprinkler System 103 heads

NEW ☒ ADD ☐ ALTER ☐ REPAIR ☐ DEMOL ☐ URM ☐

WILL THE APPLICANT OR FUTURE BUILDING OCCUPANT HANDLE A HAZARDOUS MATERIAL OR A MIXTURE CONTAINING A HAZARDOUS MATERIAL EQUAL TO OR GREATER THAN THE AMOUNTS SPECIFIED ON THE HAZARDOUS MATERIALS INFORMATION GUIDE?
YES ☐ NO ☑

WILL THE INTENDED USE OF THE BUILDING BY THE APPLICANT OR FUTURE BUILDING OCCUPANT REQUIRE A PERMIT FOR CONSTRUCTION OR MODIFICATION FROM THE SOUTH COAST AIR QUALITY MANAGEMENT DISTRICT (SCAQMD) SEE PERMITTING CHECKLIST FOR GUIDELINES.
YES ☐ NO ☑

I HAVE READ THE HAZARDOUS MATERIALS INFORMATION BUIDE AND THE SCAQMD PERMITTING CHECKLIST. I UNDERSTAND MY REQUIREMENTS UNDER THE LOS ANGELES COUNTY CODE, TITLE 2, CHAPTER 2.20 SECTION 2.20.100 THROUGH 2.20.140 CONCERNING HAZARDOUS MATERIALS REPORTING AND FOR OBTAINING A PERMIT FROM THE SCAQMD.

Steve Telles
OWNER OR AGENT

BUILDING ADDRESS: 14820 Carmenita
MAP NO. | SEWER MAP | BOOK | PAGE
SPECIAL CONDITIONS

USE ZONE	GROUP	TYPE CONST.	FIRE ZONE	PROCESSED BY
C	B	Fire Sprinkler	III	JG

STATISTICAL CLASSIFICATION: CLASS NO. _____ DWELL UNITS _____ | APT. | CONDO

P.C. FEE: 127.93	PERMIT FEE: 150.50
	ISSUANCE FEE: 20.00
SMIP FEE: .82	TOTAL FEE: 172.82
R/R FEE: 1.50	
VALUATION: $ 8200.-	FINAL DATE: 2-13-02
$	FINAL BY:

VALIDATION: Bus. Lic. # F17953 RCK

23	BUILD		127.93
	TOTAL		127.93
	CHECK		127.93
	CHANGE		0.00
	ITEM	1	
01-16-02	#1	3CL	0284 16:42TM

	BUILD		171.32
	RR		1.50
	TOTAL		172.82
	CHECK		172.82
	CHANGE		0.00
	ITEM	2	
01-30-02	#1	3CL	0514 10:38TM

INSPECTOR COPY

ATTN ~~Kelly~~ STEVE TROTT

POST THIS AT JOB SITE

City of Norwalk
Building & Safety Department
12700 Norwalk Blvd.
Norwalk, Calif. 90650
(564) 929-5733

INSPECTION RECORD

PERMITS WILL BE VOIDED IF WORK IS STOPPED FOR 180 CONSECUTIVE DAYS

0514 — CLDG PERMIT NO.
1/30/02 — DATE
GROUP

14820 Carmenita — ADDRESS

Sydney Development — OWNER

NOTE: *Do Not Cover Walls Until Frame, Insulation, Electrical, Mechanical and Plumbing Have Been Signed.*

JOB DESCRIPTION: Fire Sprinklers

BUILDING	DATE	INSPECTOR'S SIGNATURE
FOUNDATION LOCATION FORMS, SETBACK		
SLAB		
Pour No Concrete Until Above Has Been Signed		
FRAME FIRE STOPS, BRACING BOLTS		
INSULATION		
LATH INT. ☐ DRYWALL ☐		
LATH EXT.		
FLOOR JOIST		

ELECTRICAL	DATE	INSPECTOR'S SIGNATURE
UNDER SLAB WORK		
ROUGH CONDUIT		
ROUGH WIRING		
TEMP. POWER		

MECHANICAL	DATE	INSPECTOR'S SIGNATURE
FAU A.C. REF BOILER OTHER		
COMBUST. & CIRCULAT AIR, DUCTS, VENTS, ETC.		
LOCATION, CLEARANCE, ACCESS		

PLUMBING	DATE	INSPECTOR'S SIGNATURE
FLOOR JOIST OR UNDER SLAB WORK		
ROUGH PLUMBING		
ROUGH GAS PIPING		
HEADS DEWER		

FINAL APPROVALS	DATE	INSPECTOR'S SIGNATURE
ELECTRICAL		
GAS PIPING (AIR TEST)		
MECHANICAL		
PLUMBING FIXTURES		
BUILDING		

OVER →

2/5/02 FIRE DEPT: ROUGH/FINAL OF T.I. SPRINKLER ADDITION. HANGERS/HYDRO OK JKL LAFD

2/11/02 - FINAL FIRE SPRINKLER INSPECTION - PASS JKL LAFD

PROPERTY MAINTENANCE DIV.

14820 Carmenita

JOB ADDRESS

Steve Troth

INSPECTOR

THIS PROPERTY HAS BEEN RECORDED SUBSTANDARD FOR LACK OF REQUIRED MAINTENANCE & OVERGROWN VEGETATION WEEDS, JUNK & DEBRIS.

PLEASE DO NOT ISSUE PERMITS WITHOUT FIRST CHECKING WITH PROPERTY MAINTENANCE DIVISION. THERE MAY FEES IMPOSED AND SHOULD BE PAID IN FINANCE.

DATE POSTED: 2-19-02

COMMENTS: Stop Work for Storage rack

RETURN THIS FORM TO PROPERTY MAIN INSPECTOR WHEN PERMIT IS FINALED

DATE PERMIT FINALED: _____

BLDG. INSPECTOR: _____

CITY OF NORWALK
COMMUNITY DEVELOPMENT DEPARTMENT

Building & Safety Division
12700 Norwalk Boulevard
Norwalk, California 90650
(310) 929-5733

NOTICE TO
STOP WORK

JOB ADDRESS 14820 Carmenita
Owner's Name _____
Mailing Address _____
_____
Phone No. _____
Contractor _____
State Licence No. _____ Class _____
Address _____
_____
Phone No. _____

The construction work in progress is being done in violation of City Building Code. Obtain a permit(s) and an inspection before proceeding.
(See Uniform Administrative Code Sections 104.4 and 106)

"It shall be unlawful for a person, firm or corporation to erect, construct, enlarge, alter, repair, move, improve, remove, convert or demolish, equip, use, occupy or maintain any building, structure, or building service equipment or cause or permit the same to be done in violation of this code and the technical codes." (Uniform Administrative Code Sec. 205)

Description of work: Installation of storage racks 2 rows approx. 12' high

☑ Apply for required permit(s) at Room 13, City Hall.

☑ Submit a plot plan to the Planning Division, Room 12, City Hall, for approval.

☑ Submit Complete Plans for Planning Division and Building Division approval, Room 12, City Hall.

Comply Date: 2-29-02

INSPECTOR _____
DATE 2-19-02

APPLICATION FOR BUILDING

CITY OF NORWALK

DEPT. OF BUILDING AND SAFETY 12700 NORWALK BLVD., NORW

FOR APPLICANT TO FILL IN

BUILDING ADDRESS: 14820 Carmenita Rd

USE OF EXISTING BLDG.:

SIZE OF LOT: | NO. OF BLDGS. NOW ON LOT:

TRACT: | BLOCK: | LOT NO.:

ASSESSOR MAP BOOK: | PAGE: | PARCEL:

OWNER: Mutia Inc. | TEL. NO.:

ADDRESS: 14820 Carmenita Rd

CITY: Norwalk | ZIP:

ARCHITECT OR ENGINEER: | TEL. NO.:

ADDRESS:

CONTRACTOR: Swain Sign | TEL. NO.: 909-460-2530

ADDRESS: 1384 E. Fifth ST | LIC. NO.: 693004

CITY: Ontario, CA 91764 | CLASS: C45

APPLICANT (PRINT): Dennis Stout | TEL. NO.: 714 7492845

SQ. FT. SIZE | NO. OF STORIES | NO. OF FAMILIES

DESCRIPTION OF WORK: NON-
Install (2) illuminated channel type wall signs.

NEW	☒
ADD	☐
ALTER	☐
REPAIR	☐
DEMOL	☐
URM	☐

WILL THE APPLICANT OR FUTURE BUILDING OCCUPANT HANDLE A HAZARDOUS MATERIAL OR A MIXTURE CONTAINING A HAZARDOUS MATERIAL EQUAL TO OR GREATER THAN THE AMOUNTS SPECIFIED ON THE HAZARDOUS MATERIALS INFORMATION GUIDE?

YES ☐ NO ☒

WILL THE INTENDED USE OF THE BUILDING BY THE APPLICANT OR FUTURE BUILDING OCCUPANT REQUIRE A PERMIT FOR CONSTRUCTION OR MODIFICATION FROM THE SOUTH COAST AIR QUALITY MANAGEMENT DISTRICT (SCAQMD) SEE PERMITTING CHECKLIST FOR GUIDELINES.

YES ☐ NO ☒

I HAVE READ THE HAZARDOUS MATERIALS INFORMATION BUIDE AND THE SCAQMD PERMITTING CHECKLIST. I UNDERSTAND MY REQUIREMENTS UNDER THE LOS ANGELES COUNTY CODE, TITLE 2, CHAPTER 2.100 SECTION 2.100.100 THROUGH 2.20.140 CONCERNING HAZARDOUS MATERIALS REPORTING AND FOR OBTAINING A PERMIT FROM THE SCAQMD.

OWNER OR AGENT

BUILDING ADDRESS: 14820 Cr

MAP NO. | SEWER M

USE ZONE: C | GROUP: B | TYPE C: Sig

STATISTICAL CLASSIFICATION

CLASS NO. _____ DWELL UNITS

P.C. FEE: 122.20 | PE

ISS

SMIP FEE: 2.52 | TOT

R/R FEE: 4.50

VALUATION: $ 11,664.- | FINA

$ | FINA

VALIDATION

03-05-02 #1

OWNER-BUILDER DECLARATION

I hereby affirm under penalty of perjury that I am exempt from the Contractors License Law for the following reason (SEC. 7031.5, Business and Professions Code. Any city or county which requires a permit to construct, alter, improve, demolish, or repair any structure, prior to its issuance, also requires the applicant for such permit to file a signed statement that he or she is licensed pursuant to the provisions of the Contractors License Law (Chapter 9 (commencing with Sec. 7000) of Division 3 of the Business and Professions Code) or that he or she is exempt therefrom and the basis for the alleged exemption. Any violation of Section 7031.5 by any applicant for a permit subjects the applicant to a civil penalty of not more than five hundred dollars ($500):

☐ I, as owner of the property, or my employees with wages as their sole compensation, will do the work, and the structure is not intended or offered for sale (Sec. 7044, Business and Professions Code: The Contractors License Law does not apply to an owner of property who builds or improves thereon, and who does such work himself or herself or through his or her own employees, provided that such improvements are not intended or offered for sale. If, however, the building or improvement is sold within one year of completion, the owner-builder will have the burden of proving that he or she did not build or improve for the purpose of sale).

☐ I, as owner of the property, am exclusively contracting with licensed contractors to construct the project (Sec. 7044, Business and Professions Code: The Contractors License Law does not apply to an owner of property who builds or improves thereon, and who contracts for such projects with a contractor(s) licensed pursuant to the Contractors License Law).

☐ I am exempt under Section _____, B.&P.C. for this reason

_____

Date _____ Signature of Owner

LICENSED CONTRACTORS DECLARATION

I hereby affirm under penalty of perjury that I licensed under provisions of Chapter 9 (commencing with Section 7000) of Division 3 of the Business and Professions Code, and my license in in full force and effect.

C45 License Class | 693004 License Number | 4-30-02 Expiration Date

3-5-02 Date | Signature of Contractor

WORKERS' COMPENSATION DECLARATION

I hereby affirm under penalty of perjury one of the following declarations:

☐ I have and will maintain a certificate of consent to self-insure for workers' compensation, as provided for by Section 3700 of the Labor Code, for the performance of the work for which this permit is issued.

☒ I have and will maintain workers' compensation insurance, as required by Section 3700 of the Labor Code, for the performance of the work for which this permit is issued. My workers' compensation insurance carrier and policy number are:

Carrier: State Fund

Policy No. 1998L-2001

(This section need not be completed if the permit is for one hundred dollars ($100) or less).

☐ I certify that in the performance of the work for which this permit is issued, I shall not employ any person in any manner so as to become subject to the workers' compensation laws of California, and agree that if I should become subject to the workers' compensation provisions of Section 3700 of the Labor Code, I shall forthwith comply with those provisions.

3-5-02 Date | Signature of Applicant

WARNING: FAILURE TO SECURE WORKERS' COMPENSATION COVERAGE IS UNLAWFUL, AND SHALL SUBJECT AN EMPLOYER TO CRIMINAL PENALTIES AND CIVIL FINES UP TO ONE HUNDRED THOUSANDS DOLLARS ($100,000), IN ADDITION TO THE COST OF COMPENSATION, DAMAGES AS PROVIDED FOR IN SECTION 3706 OF THE LABOR CODE, INTEREST, AND ATTORNEY'S FEES.

CONSTRUCTION LENDING AGENCY

hereby affirm under penalty of perjury that there is a construction lending agency for the rformance of the work for which this permit is issued (Sec. 3097, Civ. C).

nder's Name _____

nder's Address _____

rtify that I have read this application and state that the above information is correct. I agree omply with all city and county ordinances and state laws relating to building construction, I hereby authorize representatives of this City to enter upon the above-mentioned property inspection purposes.

-5-02 Date | Signature of Applicant

APPLICATION FOR ELECTRICAL PERMIT

City of NORWALK

DEPT. OF BUILDING AND SAFETY 12700 NORWALK BLVD., NORWALK, CA 90650 (562) 929-5733

1

INSPECTOR COPY

OWNER-BUILDER DECLARATION

I hereby affirm under penalty of perjury that I am exempt from the Contractors License Law for the following reason (SEC. 7031.5 Business and Professions Code. Any city or county which requires a permit to construct, alter, improve, demolish, or repair any structure, prior to its issuance, also requires the applicant for such permit to file a signed statement that he or she is licensed pursuant to the provisions of the Contractors License Law (Chapter 9 (commencing with Sec. 7000) of Division 3 of the Business and Professions Code) or that he or she is exempt therefrom and the basis for alleged exemption. Any violation of Section 7031.5 by any applicant for a permit subjects the applicant to a civil penalty of not more than five hundred dollars ($500):

☐ I, as owner of the property, or my employees with wages as their sole compensation, will do the work, and the structure is not intended or offered for sale (Sec. 7044, Business and Professions Code: The Contractors License Law does not apply to an owner of property who builds or improves thereon, and who does such work himself or herself or through his or her own employees, provided that such improvements are not intended or offered for sale. If, however, the building or improvement is sold within one year of completion, the owner-builder will have the burden of proving that he or she did not build or improve for the purpose of sale.)

☐ I, as owner of the property, am exclusively contracting with licensed contractors to construct the project (Sec. 7044, Business and Professions Code: The Contractors License Law does not apply to an owner of property who builds or improves thereon, and who contracts for such projects with a contractor(s) licensed pursuant to the Contractors License Law.)

☐ I am exempt under Section _____, B.&P.C. for this reason

_____

Date _____ Signature of Owner

LICENSED CONTRACTOR DECLARATION

I hereby affirm under penalty perjury that I licensed under provisions of Chapter 9 (commencing with Section 7000) of Division 3 of the Business and Professions Code, and my license in in full force and effect.

C45 — 693004 — 9-30-02

License Class — License Number — Expiration Date

3-5-02 — Signature of Contractor

Date

WORKERS' COMPENSATION DECLARATION

I hereby affirm under penalty of perjury one of the following declarations:

☐ I have and will maintain a certificate of consent to self-insure for workers' compensation, as provided for by Section 3700 of the Labor Code, for the performance of the work for which this permit is issued.

☒ I have and will maintain workers' compensation insurance, as required by Section 3700 of the Labor Code, for the performance of the work for which this permit is issued. My workers' compensation insurance carrier and policy number are:

Carrier: State Fund

Policy No. 1998I-2001

(this section need not be completed if the permit is for one hundred dollars ($100) or less.)

☐ I certify that in the performance of the work for which this permit is issued, I shall not employ any person in any manner so as to become subject to the workers' compensation laws of California, and agree that if I should become subject to the workers' compensation provisions of Section 3700 of the Labor Code, I shall forthwith comply with those provisions.

3-5-02 — Signature of Applicant

Date

WARNING: FAILURE TO SECURE WORKERS' COMPENSATION COVERAGE IS UNLAWFUL, AND SHALL SUBJECT AN EMPLOYER TO CRIMINAL PENALTIES AND CIVIL FINES UP TO ONE HUNDRED THOUSANDS DOLLARS ($100,000), IN ADDITION TO THE COST OF COMPENSATION, DAMAGES AS PROVIDED FOR IN SECTION 3706 OF THE LABOR CODE, INTEREST, AND ATTORNEY'S FEES.

CONSTRUCTION LENDING AGENCY

I hereby affirm under penalty of perjury that there is a construction lending agency for the performance of the work for which this permit is issued (Sec. 3097, Civ. C.)

Lender's Name _____

Lender's Address _____

I certify that I have read this application and state that the above information is correct. I agree to comply with all city and county ordinances and state laws relating to building construction, and hereby authorize representatives of this city to enter upon the above-mentioned property for inspection purposes.

3-5-02 — Signature of Applicant

Date

FOR APPLICANT TO FILL IN

	EACH	NO.	FEE
New Residential Bldgs & Pools	$		$
1 & 2 Family, Sq. Ft. _____			
Multi-family Sq. Ft. _____			
Residential Swimming Pools			
Outlets Rec____ Light ____ Sw ____ First 20			
Total No. ____ Additional			
Lighting Fixtures First 20			
Additional			
Total No. ____			
Fixed Appliances Not Over 1 HP			
Range ___ Heater ___ D.W. ___			
Oven ___ Dryer ___ W.M. ___			
Top ___ FAU ___ W.H. ___			
Hood ___ Fan ___ Other ___			
Disp ___ Room Air Cond. ___			
Power Apparatus & Large Appliances			
Size & Type HP, KW, KVA, or KVAR			
_____ Up to 1 Incl.			
_____ Over 1 to 10 Incl.			
_____ Over 10 to 50 Incl.			
_____ Over 50 to 100 Incl.			
_____ Over 100			
Services, Swbd, Sub-Panelboards			
0 - 200 Amp. Under 600 V			
201 - 1000 Amp. Under 600 V			
Over 1000 Amp. or Over 600 V			
Temp. Power Pole & Appurtenances			
Sign with One Branch Circuit	1		23.00
Additional Sign Branch Circuits		2	2.00
Misc. Conduits & Conductors			
Other (See Complete Fee Schedule)			
PERMIT FEE (Sub-Total)			26.25
~~PLAN CHECK FEE~~ RR			1.00
PERMIT ISSUING FEE			20.00
TOTAL FEE			47.25

JOB ADDRESS 14820 Carmenita Rd

NEAREST CROSS ST. Pumice St.

OWNER OR FIRM NAME Mulia Inc

MAIL ADDRESS 14820 Carmenita Rd.

CITY Norwalk TEL. NO.

ENGINEER OR DESIGN PROFESSIONAL

ADDRESS

CITY TEL. NO.

PERMIT APPLICANT Swain Sign

ADDRESS 1384 E. Fifth St

CITY Ontario TEL. NO 909 460 2530

STATE LICENSE NO. 693004 LIC. CLASS C45

PROCESSED BY SO

FINAL DATE

FINAL BY

VALIDATION

2 ELEC 46.25
RR 1.00
TOTAL 47.25
CHECK 47.25
CHANGE 0.00
ITEM 2

03-05-02 #1 3CL 1069 12:43TM

SEE REVERSE FOR EXPLANATORY LANGUAGE

BUILDING PERMIT APPLICATION

OWNER-BUILDER DECLARATION

I hereby affirm under penalty of perjury that I am exempt from the Contractors License Law for the following reason (SEC. 7031.5, Business and Professions Code. Any city or county which requires a permit to construct, alter, improve, demolish, or repair any structure, prior to its issuance, also requires the applicant for such permit to file a signed statement that he or she is licensed pursuant to the provisions of the Contractors License Law (Chapter 9 (commencing with Sec. 7000) of Division 3 of the Business and Professions Code) or that he or she is exempt therefrom and the basis for the alleged exemption. Any violation of Section 7031.5 by any applicant for a permit subjects the applicant to a civil penalty of not more than five hundred dollars ($500):

☐ I, as owner of the property, or my employees with wages as their sole compensation, will do the work, and the structure is not intended or offered for sale (Sec. 7044, Business and Professions Code: The Contractors License Law does not apply to an owner of property who builds or improves thereon, and who does such work himself or herself or through his or her own employees, provided that such improvements are not intended or offered for sale. If, however, the building or improvement is sold within one year of completion, the owner-builder will have the burden of proving that he or she did not build or improve for the purpose of sale).

☐ I, as owner of the property, am exclusively contracting with licensed contractors to construct the project (Sec. 7044, Business and Professions Code: The Contractors License Law does not apply to an owner of property who builds or improves thereon, and who contracts for such projects with a contractor(s) licensed pursuant to the Contractors License Law).

☐ I am exempt under Section _____, B.&P.C. for this reason

_____

Date _____ Signature of Owner _____

LICENSED CONTRACTORS DECLARATION

I hereby affirm under penalty of perjury that I licensed under provisions of Chapter 9 (commencing with Section 7000) of Division 3 of the Business and Professions Code, and my license in in full force and effect.

License Class _____ License Number _____ Expiration Date _____

Date _____ Signature of Contractor _____

WORKERS' COMPENSATION DECLARATION

I hereby affirm under penalty of perjury one of the following declarations:

☐ I have and will maintain a certificate of consent to self-insure for workers' compensation, as provided for by Section 3700 of the Labor Code, for the performance of the work for which this permit is issued.

☐ I have and will maintain workers' compensation insurance, as required by Section 3700 of the Labor Code, for the performance of the work for which this permit is issued. My workers' compensation insurance carrier and policy number are:

Carrier: _____

Policy No. _____

(This section need not be completed if the permit is for one hundred dollars ($100) or less).

☐ I certify that in the performance of the work for which this permit is issued, I shall not employ any person in any manner so as to become subject to the workers' compensation laws of California, and agree that if I should become subject to the workers' compensation provisions of Section 3700 of the Labor Code, I shall forthwith comply with those provisions.

Date _____ Signature of Applicant _____

WARNING: FAILURE TO SECURE WORKERS' COMPENSATION COVERAGE IS UNLAWFUL, AND SHALL SUBJECT AN EMPLOYER TO CRIMINAL PENALTIES AND CIVIL FINES UP TO ONE HUNDRED THOUSANDS DOLLARS ($100,000), IN ADDITION TO THE COST OF COMPENSATION, DAMAGES AS PROVIDED FOR IN SECTION 3706 OF THE LABOR CODE, INTEREST, AND ATTORNEY'S FEES.

CONSTRUCTION LENDING AGENCY

I hereby affirm under penalty of perjury that there is a construction lending agency for the performance of the work for which this permit is issued (Sec. 3097, Civ. C).

Lender's Name _____

Lender's Address _____

I certify that I have read this application and state that the above information is correct. I agree to comply with all city and county ordinances and state laws relating to building construction, and hereby authorize representatives of this City to enter upon the above-mentioned property for inspection purposes.

Date _____ Signature of Applicant _____

City of NORWALK

APPLICATION FOR BUILDING PERMIT 5

DEPT. OF BUILDING AND SAFETY 12700 NORWALK BLVD., NORWALK, CA 90650 (562) 929-5733

FOR APPLICANT TO FILL IN

BUILDING ADDRESS: 14820 CARMENITA RD.

USE OF EXISTING BLDG.: WAREHOUSE

SIZE OF LOT: _____ NO. OF BLDGS. NOW ON LOT: _____

TRACT: _____ BLOCK: _____ LOT NO.: _____

ASSESSOR MAP BOOK: _____ PAGE: _____ PARCEL: _____

OWNER: SYDNEY DEV. TEL. NO.: (310) 821-2776

ADDRESS: 487 WASHINGTON BLVD.

CITY: MARINA DEL REY ZIP: 90292

ARCHITECT OR ENGINEER: JAMES F. MCGLOTHLIN TEL. NO.: 310 416-8613

ADDRESS: 2775 PCH., SUITE 101 · MALIBU 90265

CONTRACTOR: _____ TEL. NO.: _____

ADDRESS: _____ LIC. NO.: _____

CITY: _____ CLASS: _____

APPLICANT (PRINT): JAMES F. MCGLOTHLIN TEL. NO.: _____

SQ. FT. SIZE: N.A. NO. OF STORIES: N.A. NO. OF FAMILIES: N.A.

DESCRIPTION OF WORK: ADD 16' HIGH RACKS TO EXIST. WAREHOUSE (12' MAX HT. STD.)

NEW ☐ ADD ☐ ALTER ☐ REPAIR ☐ DEMOL ☐ URM ☐

WILL THE APPLICANT OR FUTURE BUILDING OCCUPANT HANDLE A HAZARDOUS MATERIAL OR A MIXTURE CONTAINING A HAZARDOUS MATERIAL EQUAL TO OR GREATER THAN THE AMOUNTS SPECIFIED ON THE HAZARDOUS MATERIALS INFORMATION GUIDE?

YES ☐ NO ☒

WILL THE INTENDED USE OF THE BUILDING BY THE APPLICANT OR FUTURE BUILDING OCCUPANT REQUIRE A PERMIT FOR CONSTRUCTION OR MODIFICATION FROM THE SOUTH COAST AIR QUALITY MANAGEMENT DISTRICT (SCAQMD) SEE PERMITTING CHECKLIST FOR GUIDELINES.

YES ☐ NO ☒

I HAVE READ THE HAZARDOUS MATERIALS INFORMATION GUIDE AND THE SCAQMD PERMITTING CHECKLIST. I UNDERSTAND MY REQUIREMENTS UNDER THE LOS ANGELES COUNTY CODE, TITLE 2, CHAPTER 2.20 SECTION 2.20.100 THROUGH 2.20.140 CONCERNING HAZARDOUS MATERIALS REPORTING AND FOR OBTAINING A PERMIT FROM THE SCAQMD.

OWNER OR AGENT

BUILDING ADDRESS: 14820 CARMENITA

MAP NO. | SEWER MAP | BOOK | PAGE

SPECIAL CONDITIONS

USE ZONE	GROUP	TYPE CONST.	FIRE ZONE	PROCESSED BY
C	B	VN	III	

STATISTICAL CLASSIFICATION: CLASS NO. _____ DWELL UNITS _____ APT. _____ CONDO _____

P.C. FEE: 96.01	PERMIT FEE: 113.00
	ISSUANCE FEE: 23.00
SMIP FEE: 1.26	TOTAL FEE: 140.26
R/R FEE: 6.00	
VALUATION: $ 6,000.00	FINAL DATE
$	FINAL BY

VALIDATION: SEE APP WITH PC # 1491

BUILD 134.26
RR 6.00
TOTAL 140.26
CHECK 140.26
CHANGE 0.00
ITEM 2
06-15-02 01 3CL 1818 09:32TM

TEMPORARY FILE COPY

BUILDING PERMIT APPLICATION

OWNER-BUILDER DECLARATION

I hereby affirm under penalty of perjury that I am exempt from the Contractors License Law for the following reason (SEC. 7031.5, Business and Professions Code. Any city or county which requires a permit to construct, alter, improve, demolish, or repair any structure, prior to its issuance, also requires the applicant for such permit to file a signed statement that he or she is licensed pursuant to the provisions of the Contractors License Law (Chapter 9 (commencing with Sec. 7000) of Division 3 of the Business and Professions Code) or that he or she is exempt therefrom and the basis for the alleged exemption. Any violation of Section 7031.5 by any applicant for a permit subjects the applicant to a civil penalty of not more than five hundred dollars ($500):

☐ I, as owner of the property, or my employees with wages as their sole compensation, will do the work, and the structure is not intended or offered for sale (Sec. 7044, Business and Professions Code: The Contractors License Law does not apply to an owner of property who builds or improves thereon, and who does such work himself or herself or through his or her own employees, provided that such improvements are not intended or offered for sale. If, however, the building or improvement is sold within one year of completion, the owner-builder will have the burden of proving that he or she did not build or improve for the purpose of sale).

☐ I, as owner of the property, am exclusively contracting with licensed contractors to construct the project (Sec. 7044, Business and Professions Code: The Contractors License Law does not apply to an owner of property who builds or improves thereon, and who contracts for such projects with a contractor(s) licensed pursuant to the Contractors License Law).

☐ I am exempt under Section _____, B.&P.C. for this reason

_____

Date _____ Signature of Owner

LICENSED CONTRACTORS DECLARATION

I hereby affirm under penalty of perjury that I licensed under provisions of Chapter 9 (commencing with Section 7000) of Division 3 of the Business and Professions Code, and my license in in full force and effect.

C45 — License Class
643004 — License Number
4-30-04 — Expiration Date
4-30-02 — Date
Signature of Contractor

WORKERS' COMPENSATION DECLARATION

I hereby affirm under penalty of perjury one of the following declarations:

☐ I have and will maintain a certificate of consent to self-insure for workers' compensation, as provided for by Section 3700 of the Labor Code, for the performance of the work for which this permit is issued.

☑ I have and will maintain workers' compensation insurance, as required by Section 3700 of the Labor Code, for the performance of the work for which this permit is issued. My workers' compensation insurance carrier and policy number are:

Carrier: State Fund

Policy No. 1998I-2001

(This section need not be completed if the permit is for one hundred dollars ($100) or less).

☐ I certify that in the performance of the work for which this permit is issued, I shall not employ any person in any manner so as to become subject to the workers' compensation laws of California, and agree that if I should become subject to the workers' compensation provisions of Section 3700 of the Labor Code, I shall forthwith comply with those provisions.

4-30-02 — Date
Signature of Applicant

WARNING: FAILURE TO SECURE WORKERS' COMPENSATION COVERAGE IS UNLAWFUL, AND SHALL SUBJECT AN EMPLOYER TO CRIMINAL PENALTIES AND CIVIL FINES UP TO ONE HUNDRED THOUSANDS DOLLARS ($100,000), IN ADDITION TO THE COST OF COMPENSATION, DAMAGES AS PROVIDED FOR IN SECTION 3706 OF THE LABOR CODE, INTEREST, AND ATTORNEY'S FEES.

CONSTRUCTION LENDING AGENCY

I hereby affirm under penalty of perjury that there is a construction lending agency for the performance of the work for which this permit is issued (Sec. 3097, Civ. C).

Lender's Name _____

Lender's Address _____

I certify that I have read this application and state that the above information is correct. I agree to comply with all city and county ordinances and state laws relating to building construction, and hereby authorize representatives of this City to enter upon the above-mentioned property for inspection purposes.

4-30-02 — Date
Signature of Applicant

City of NORWALK

APPLICATION FOR BUILDING PERMIT 1

DEPT. OF BUILDING AND SAFETY 12700 NORWALK BLVD., NORWALK, CA 90650 (562) 929-5733

FOR APPLICANT TO FILL IN

BUILDING ADDRESS: 14820 Carmenita
USE OF EXISTING BLDG.:
SIZE OF LOT: NO. OF BLDGS. NOW ON LOT:
TRACT: BLOCK: LOT NO.:
ASSESSOR MAP BOOK: PAGE: PARCEL:
OWNER: Mulia Inc TEL. NO.:
ADDRESS: 14820 Carmenita
CITY: Norwalk ZIP:
ARCHITECT OR ENGINEER: TEL. NO.:
ADDRESS:
CONTRACTOR: Swain Sign TEL NO. 909 4602530
ADDRESS: 1364 E. Fifth St LIC. NO. 643004
CITY: Ontario CLASS C45
APPLICANT (PRINT): Dennis Stout TEL. NO. 714-7442845
SQ. FT. SIZE: NO. OF STORIES: NO. OF FAMILIES:

DESCRIPTION OF WORK:
Install (1) non-illum. monument signs.

NEW ☒
ADD ☐
ALTER ☐
REPAIR ☐
DEMOL ☐
URM ☐

WILL THE APPLICANT OR FUTURE BUILDING OCCUPANT HANDLE A HAZARDOUS MATERIAL OR A MIXTURE CONTAINING A HAZARDOUS MATERIAL EQUAL TO OR GREATER THAN THE AMOUNTS SPECIFIED ON THE HAZARDOUS MATERIALS INFORMATION GUIDE?
YES ☐ NO ☑

WILL THE INTENDED USE OF THE BUILDING BY THE APPLICANT OR FUTURE BUILDING OCCUPANT REQUIRE A PERMIT FOR CONSTRUCTION OR MODIFICATION FROM THE SOUTH COAST AIR QUALITY MANAGEMENT DISTRICT (SCAQMD) SEE PERMITTING CHECKLIST FOR GUIDELINES.
YES ☐ NO ☑

I HAVE READ THE HAZARDOUS MATERIALS INFORMATION BUIDE AND THE SCAQMD PERMITTING CHECKLIST. I UNDERSTAND MY REQUIREMENTS UNDER THE LOS ANGELES COUNTY SIDE, TITLE 2, CHAPTER 2.80 SECTION 2.80.100 THROUGH 2.80.140 CONCERNING HAZARDOUS MATERIALS REPORTING AND FOR OBTAINING A PERMIT FROM THE SCAQMD.

OWNER-DELAGENT

BUILDING ADDRESS: 14820 Carmenita
MAP NO. | SEWER MAP BOOK PAGE | SPECIAL CONDITIONS

USE ZONE	GROUP	TYPE CONST.	FIRE ZONE	PROCESSED BY
C	B	Sign	III	JO

STATISTICAL CLASSIFICATION | APT. | CONDO
CLASS NO. _____ DWELL UNITS _____

P.C. FEE: 96.05	PERMIT FEE:
	ISSUANCE FEE:
SMIP FEE:	TOTAL FEE:
R/R FEE:	
VALUATION: $ 6000-	FINAL DATE:
$	FINAL BY:

VALIDATION
04-30-02 #1

BUILD	96.05
TOTAL	96.05
CHECK	96.05
CHANGE	0.00
ITEM	1
3CL	2119 12:27TM

Plan check only

INSPECTOR COPY



SIGN "A" - V



SIGN "E

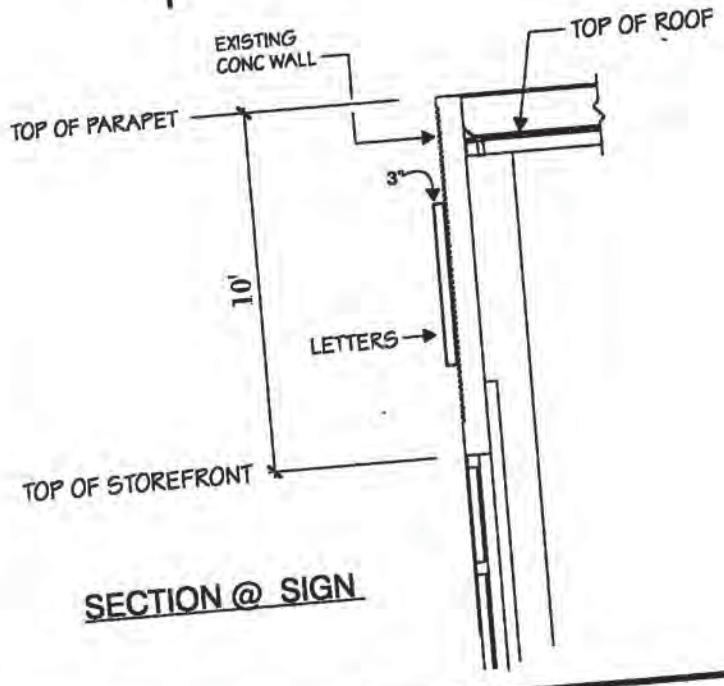

SECTION @ SIGN

SIGNS "A" & "B" • NON-ILL

SYMBOL: FABRICATED REVERSE/

LETTERS: FABRICATED REVERSE/

INSTALL LOGOS & LETTERS FLUS

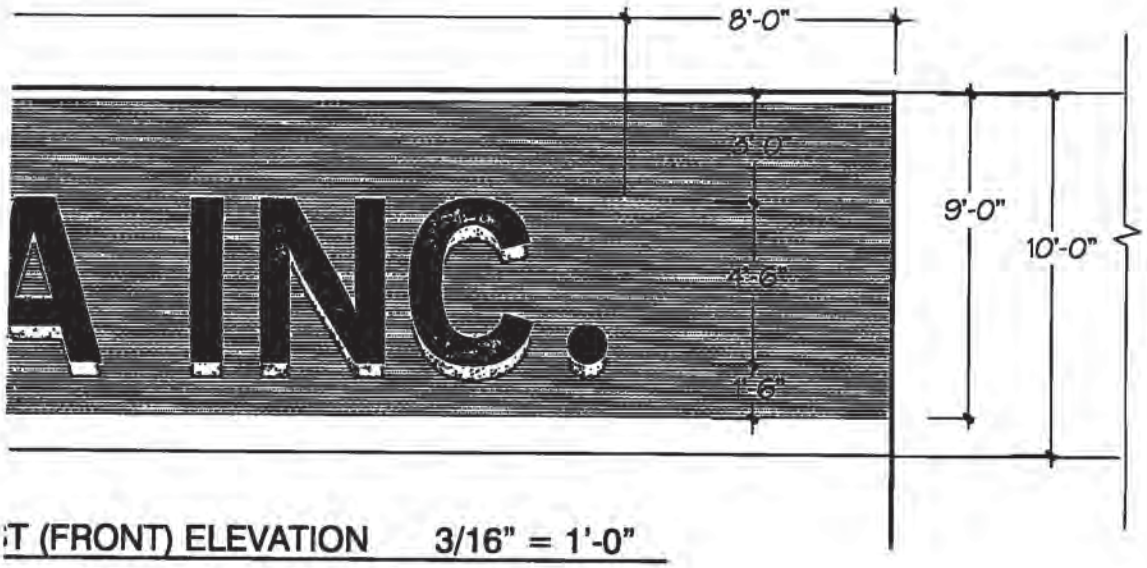

ST (FRONT) ELEVATION 3/16" = 1'-0"



UTH (SIDE) ELEVATION 3/16" = 1'-0"

ED SYMBOL AND LETTERS (2 SETS) 3/16" = 1'-0"

ALUMINUM, 3" DEEP. PNT FACES & RETURNS GREEN T/M PMS 3278 SEMI-GLOSS.

ALUMINUM, 3" DEEP. PNT FACES & RETURNS SEMI-GLOSS BLACK.

UGATED CONCRETE WALL.

AS APPROVED ON 3/5/02

- NON ILLUMINATED

APPROVED

Community Development — 5·1·02 Date

Engineering Dept. — Date

Building & Safety — 5/1/02 Date

FEDERAL SIGN

1526 Brookhollow Drive, Ste 70
Santa Ana, CA 92705 (714) 545-4141

This is an original, unpublished drawing submitte
connection with a project we are planning for yo
is not to be copied, reproduced, exhibited or sho
to anyone outside your organization without the
written permission of Federal Sign.

S. McKevitt
ACCOUNT REP.

G. Sohl
DRAWN BY

S. Turner
SENIOR PROJECT MGR

mulia inc-non-illum.cdr
FILE NAME

CUSTOMER APPROVAL DA

R- REV TO ALL ILLUM, ADD ELEVS & DETAILS (2-19-02)

R1- REV TO ALL NON-ILLUM (3-26-02)

REVISIONS

MULIA INC.

14820 Carmenita Road
Norwalk, CA

JOB NO.	23-31722-00
DATE:	1-23-02
DWG NO.	02012A-R1
SHEET	1 OF 2



SOUTH ELEVATION (SIDE)



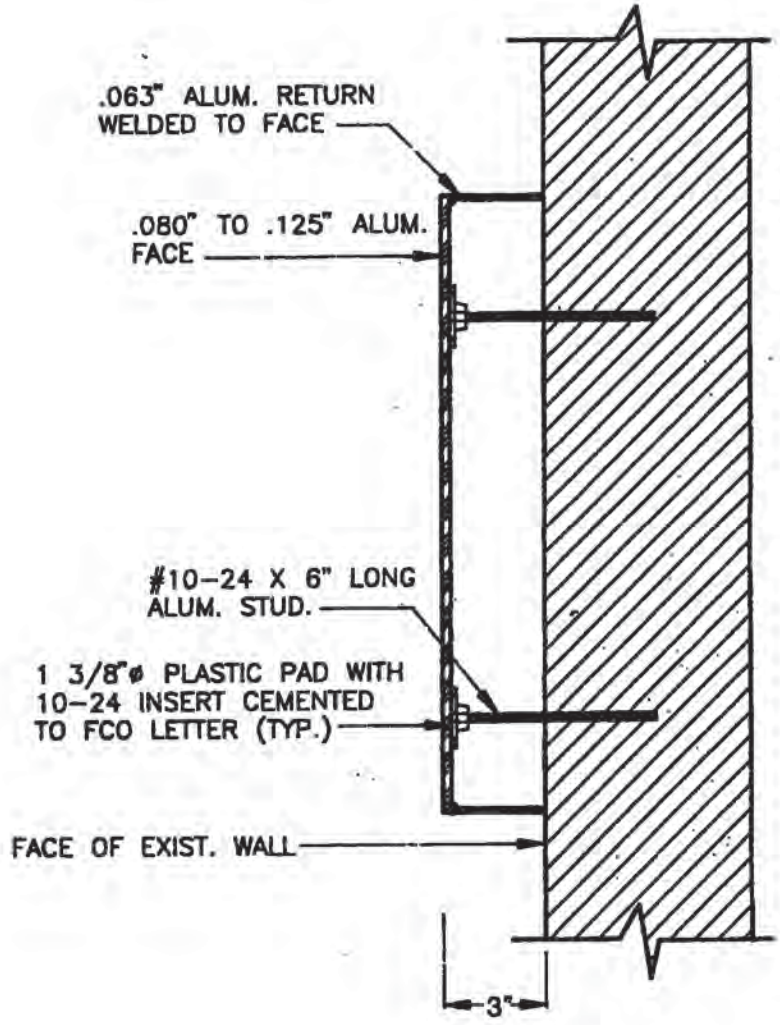

INSTALLATION DETAIL - LOGO & LETTERS



SIGN "A"



WEST (FRONT) ELEVATION (CARMENITA RD)

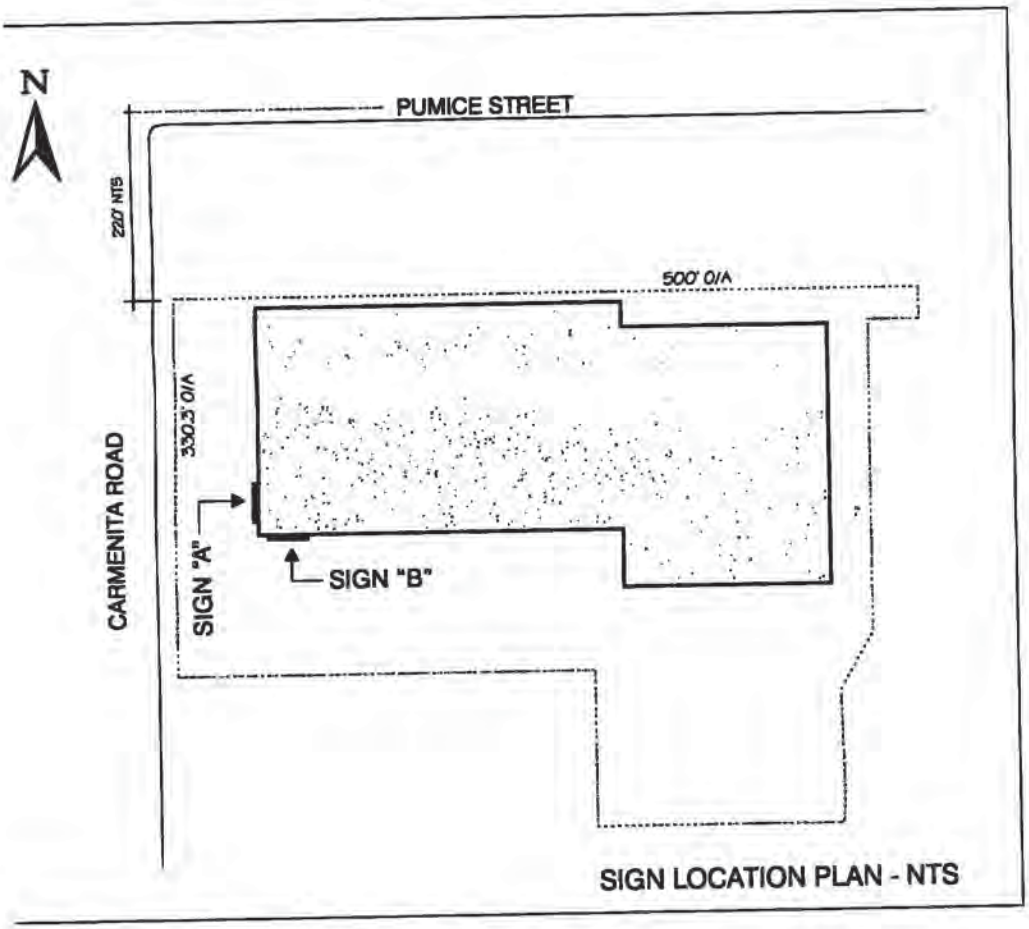

SIGN LOCATION PLAN - NTS

FEDERAL SIGN

1526 Brookhollow Drive, Ste 70
Santa Ana, CA 92705 (714) 545-4141

This is an original, unpublished drawing submitte
connection with a project we are planning for you
is not to be copied, reproduced, exhibited or sho
to anyone outside your organization without the
written permission of Federal Sign.

S. McKevitt
ACCOUNT REP.

G. Sohl
DRAWN BY

S. Turner
SENIOR PROJECT MGR

mulia inc-non illum.cdr
FILE NAME

CUSTOMER APPROVAL D

R- REV TO ALL ILLUM, ADD ELEVS & DETAILS (2-19-02)
R1- REV TO ALL NON-ILLUM (3-26-02)

REVISIONS

MULIA INC

14820 Carmenita Roa
Norwalk, CA

JOB NO.	23-31722-00
DATE:	1-23-02
DWG NO.	02012A-R1
SHEET	2 OF 2

SFA Scott Fazekas & Associates, Inc.
Building Safety for Government

LETTER OF TRANSMITTAL

To: City of Norwalk

Date: 5/24/02

SFA P.C. No.: 136-02

Agency P.C. No.: 2119

Description: 14820 Carmenita

Attention: _____

Via: ☐ Messenger ☐ Express ☑ Pickup ☐ Mail ☐ UPS ☐ Other

We are forwarding herewith:

- ✓ Plans (B) M E
- No Energy Calcs
- No Other
- No Correction List
- No Soils Report
- ✓ Structural Calcs
- No Acoustical Report

Special items to note:

- ____ Special Inspection Required _____
- ____ Arch./Engr. Signature Pending
- ____ Additional P.C. Fee Due: $_____
- ____ Unreasonable Hardship Approval Required
- ____ Health Department Approval Required
- ____ Verify Code Interpretation by City/County on _____
- ____ Flood Plain Regulations Apply
- ____ Hazardous Material Identified by Designer
- ____ Other

INSPECTION CATEGORIES	
Program Listed on Pg. ____	
	Soils
	Concrete
	Welding
	Bolting
	Masonry

The following items have been verified:

- ✓ Plans Stamped and Signed
- ✓ Correction List in SFA File
- ✓ Questionnaire Sent to Applicant
- ✓ Log Book Entry Made
- ✓ Initial Turnaround Time was 6 Working Days

Remarks: _____

✓ The enclosed instruments of record have been packaged and are approved for issuance of the building permit(s) pending the approval of any other applicable County/City agencies. If enclosures received are not as listed above, please notify us at once.

From: Scott Fazekas & Associates, Inc.

Ted Berkwith Date: 5/24/02

RECEIVED BY: _____ Date: _____

9 Corporate Park, Suite 200, Irvine, CA 92606-5173 • 949 / 475-2901 • FAX 949 / 475-2560

FEDERAL SIGN
4602 North Avenue, Oceanside, CA. 92058-(760) 941-0715

Project: Mulia Inc
Norwalk, CA

Date: Apr-19-02

Sheet 1 Of 4

7'-3" x 13'-6" Monument Sign
Code: UBC 1997
Wind (mph) = 70 Exposure= C

Design Wind Pressure:

H (ft)	p (psf)
0-15	18.70
15-20	19.93
20-25	20.99
25-30	21.70

General Notes:

1 Contractor shall verify all dimensions and conditions on job site
2 Structural steel square Tuebe shall conform to ASTM A500 grade B, Fy=46 ksi min.
3 Isolate Aluminum from Steel per section 2004.3 of Uniform Building Code (1997 Edition)
4 All bolt holes to be drilled or punched.
5 Concrete to have f'c=2500 psi min. @ 28 days.
6 Signs to be 6-ft horizontal & 12-ft vertical from high voltage wires.

APPROVED
FOR PERMIT ISSUANCE
SCOTT FAZEKAS & ASSOCIATES, INC.

BY _____ DATE 5/24/02

These plans have been reviewed for adherence to the applicable codes and ordinance. Authorization is hereby granted to issue a building permit pending approval by all applicable City agencies.

The issuance or granting of a permit based on approval of these plans shall not be construed to permit or approve any violation of the applicable codes or ordinance. No permit presumed to give authority to violate or cancel the provisions of such codes shall be valid.

REGISTERED PROFESSIONAL ENGINEER
SHOUAIB M. FATZI
NO. C055530
EXP. 12/31/04
CIVIL
STATE OF CALIFORNIA

4602 North Avenue, Oceanside, CA. 92056-(760) 941-0715

Check Moment At Grade:-

WL (psf)	AREA (sq ft)	FORCE (lb)	ARM (ft)	M0 (ft lb)
18.70	81	1515	4.25	6437
18.70	4	75	1.13	84
18.70	18	337	0.50	168
Total	103	1926		6689

Number of Columns = 1

Req'd. S=12M/(.66fy)(1.33) Steel Square Tube ASTM A500 Grade B, fy=46000 psi

Req'd. S0= 1.99 in^3 Use Steel TS3x3x1/4 Support (S=2.10 in^3)

FOOTING:

Assume isolated lateral bearing type footing with no constraint at grade.

Moment At Grade M0 =	6689	
Total Wind Load P=	1926	
Number of Footings=	1	
Soil Lateral Bearing=	100 psf	(Assumed Soil Type Class 5 / UBC Table 18-I-A)
H=M/P=	3.47 ft	
B=	2.00 ft	
Wind factor =	1.33	(UBC 1603.5)
Assumed D =	6.50 ft	
S1=	576 psf	
A=	3.91	
D=	6.27 ft	Use 2-ft Diamerter x 6.5-ft Deep Concrete Footing

MOMENT IN CABINET FRAME:

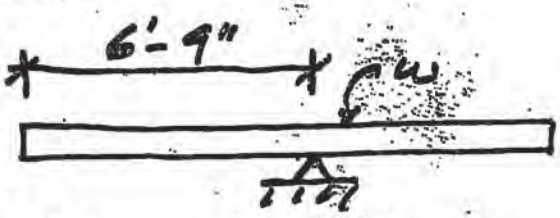

- WL = 18.70 PSF

$W = 18.70 \times 3' = 56.1$ PLF

$M = 56.1 \times 6.75^2 \div 2 = 1278'\#$

$$f_b = \frac{1278 \times 12}{\frac{5.4091}{2.5}} = 7088 \text{ psi} < 12000 \text{ psi} \quad \text{Ok}$$

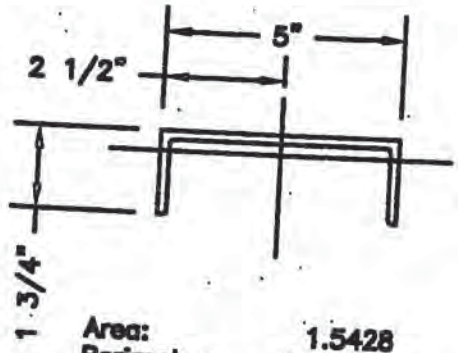

Area: 1.5428
Perimeter: 16.4655
Bounding box: X: −2.5000 — 2.5000
Y: −1.3222 — 0.4278
Centroid: X: 0.0000
Y: 0.0000
Moments of inertia: X: 0.3968
Y: 5.4091
Product of inertia: XY: 0.0000
Radii of gyration: X: 0.5072
Y: 1.8724

FEDERAL SIGN
4602 North Avenue, Oceanside, CA. 92056-(760) 941-0715

Project: Mulia Inc
Norwalk, CA

Date: Apr-19-02
Sheet 4 Of 4

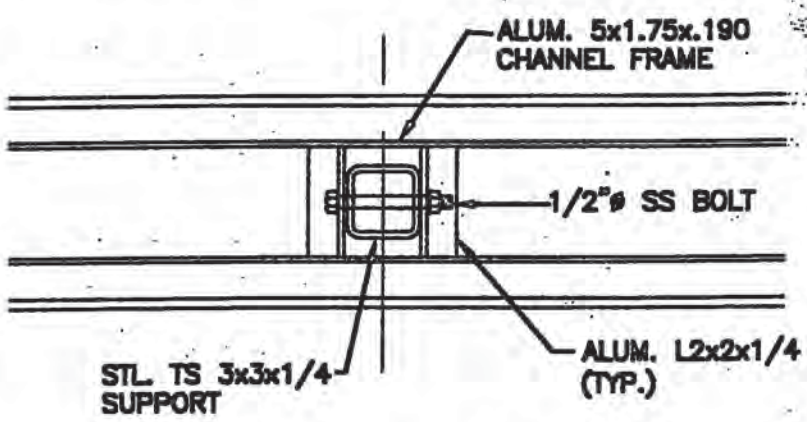

2 SUPPORT CONNECTION DETAIL
SCALE 1 1/2" = 1'-0"

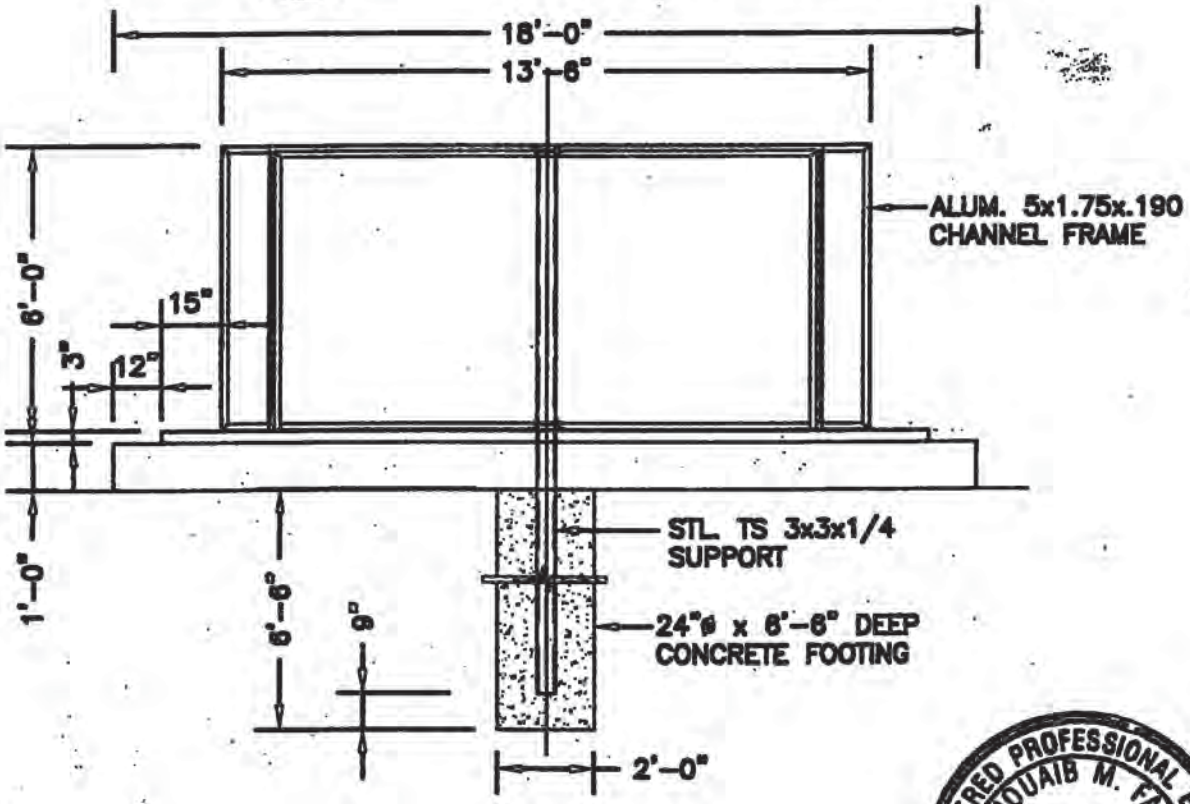

1 SUPPORT ELEVATION
SCALE 1/4" = 1'-0"

REGISTERED PROFESSIONAL ENGINEER
SHOUAIB M. FAIZI
NO. C055530
EXP. 12/31/04
CIVIL
STATE OF CALIFORNIA

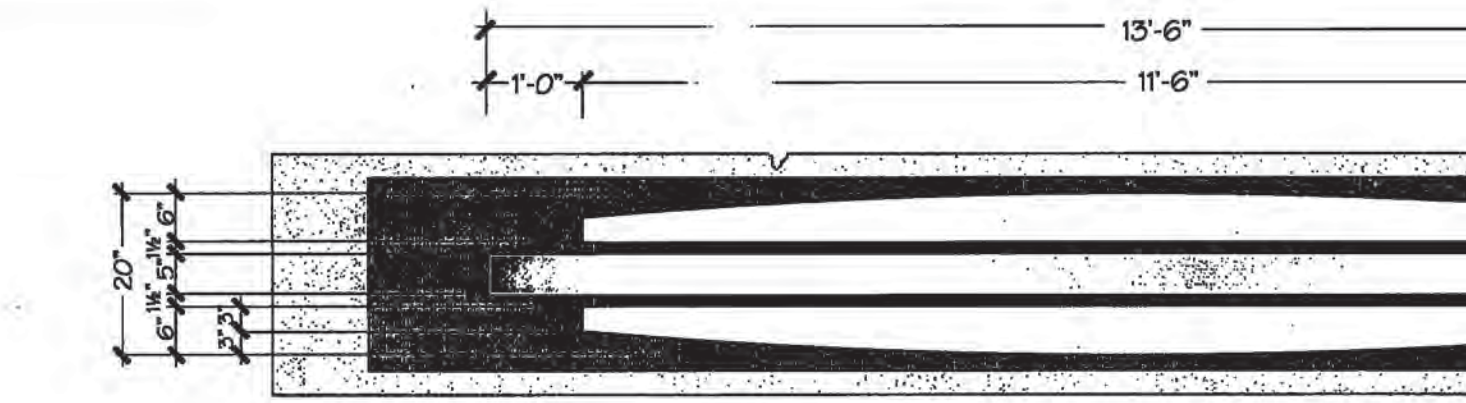

PLAN VIEW

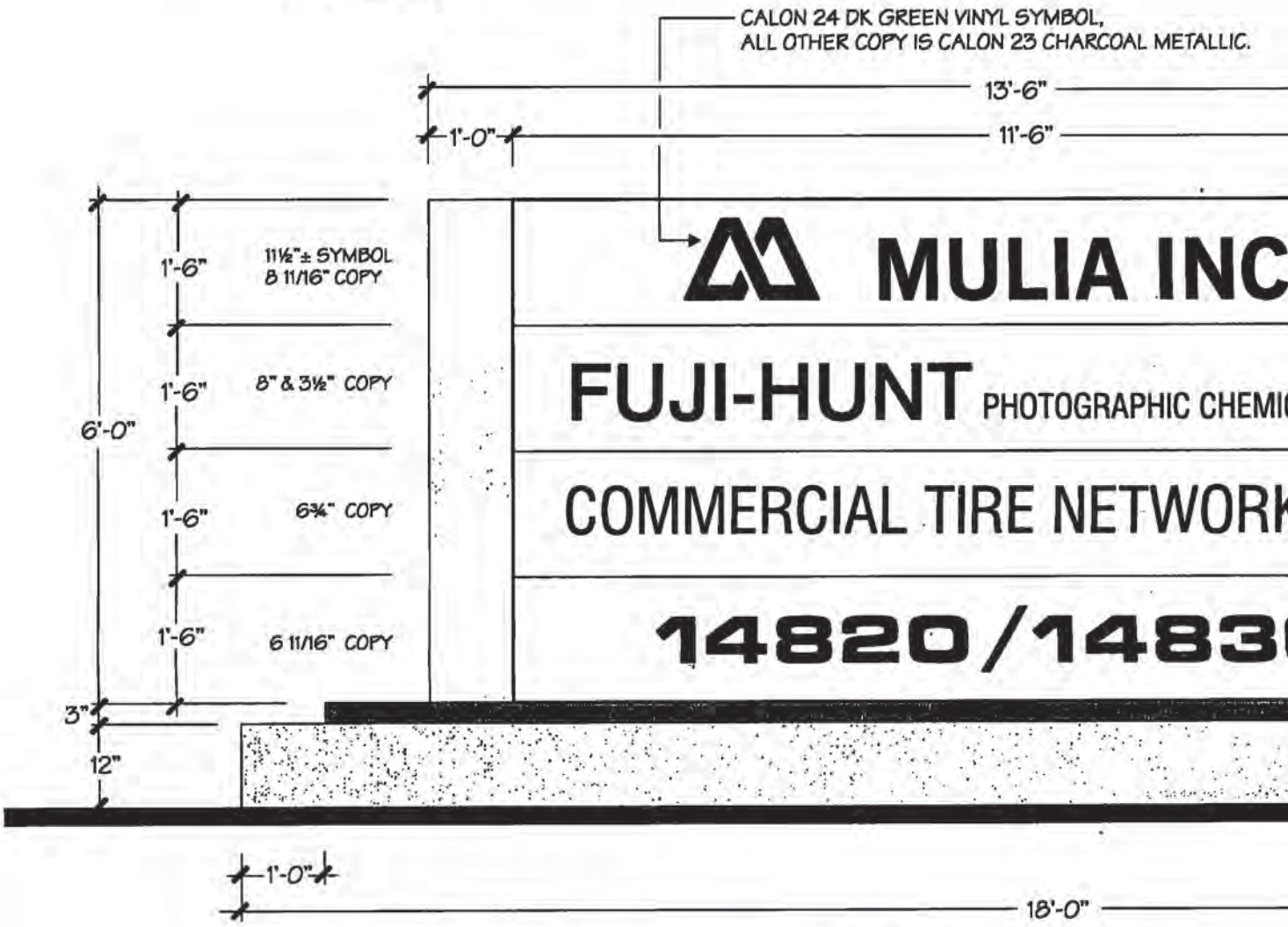

D/F NON-ILLUMINATED MONUMENT SIGN

- DIRECT ILLUMINATION BY GROUND FIXTURES BY OTHERS.
- CENTER STEEL SUPPORT(S) & INTERNAL STRUCTURE TO BE ENGINEERED

City of Norwalk
Community Development Department
Approved 9/30/02

Planning Division Date

Building & Safety Division Date

Engineering Division Date

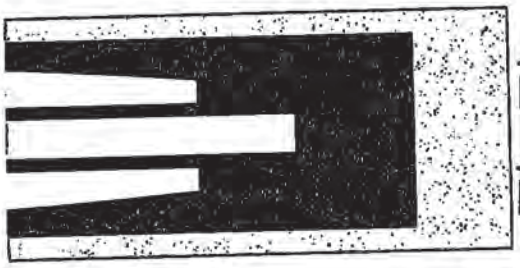

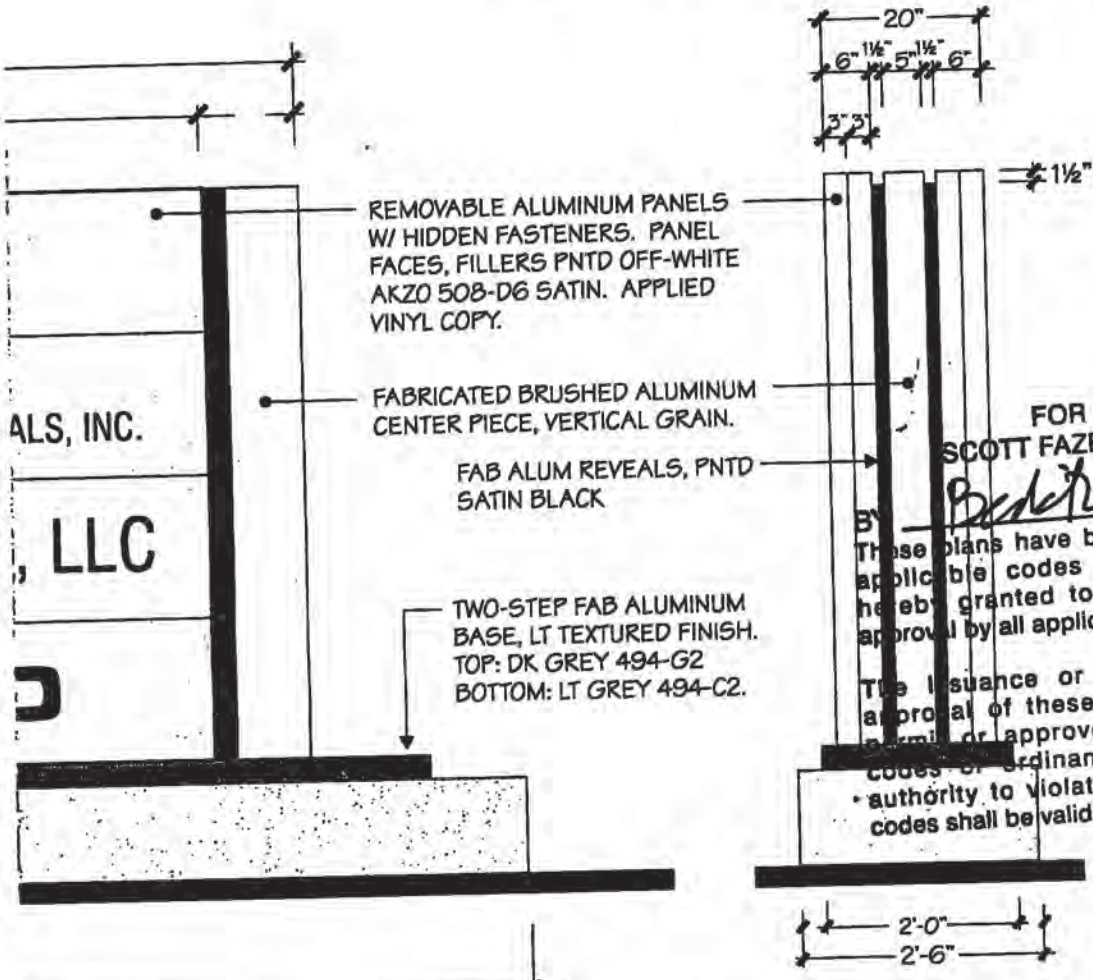

1/2" = 1'-0"

END VIEW

APPROVED
FOR PERMIT ISSUANCE
SCOTT FAZEKAS & ASSOCIATES, INC.
BY
DATE 9/24/02

These plans have been reviewed for adherence to the applicable codes and ordinance. Authorization is hereby granted to issue a building permit pending approval by all applicable City agencies.

The issuance or granting of a permit based on approval of these plans shall not be construed to permit or approve any violation of the applicable codes or ordinance. No permit presumed to give authority to violate or cancel the provisions of such codes shall be valid.

REVISIONS

SPECIAL NOTE:
ELECTRICAL FOR LIGHTING REQUIRES A SEPERATE PERMIT

FEDERAL SIGN
1526 Brookhollow Drive, Ste 70
Santa Ana, CA 92705 (714) 545-414

UNDER 6 MONUMENT SIGN'S

This is an original, unpublished drawing submitt connection with a project we are planning for yo is not to be copied, reproduced, exhibited or sh to anyone outside your organization without the written permission of Federal Sign.

S. McKevitt
ACCOUNT REP.

G. Sohl
DRAWN BY

S. Turner
SENIOR PROJECT MGR

mon sign.cdr
FILE NAME

CUSTOMER APPROVAL

R-INC BASE HT TO 12" (3-29-

R1- ADD SITE & ENGRG (4-23-

MULIA IN

14820 Carmenita Rd
Norwalk, CA

JOB NO.	
DATE:	3-12-02
DWG NO.	02054-R1
SHEET	1 OF 2

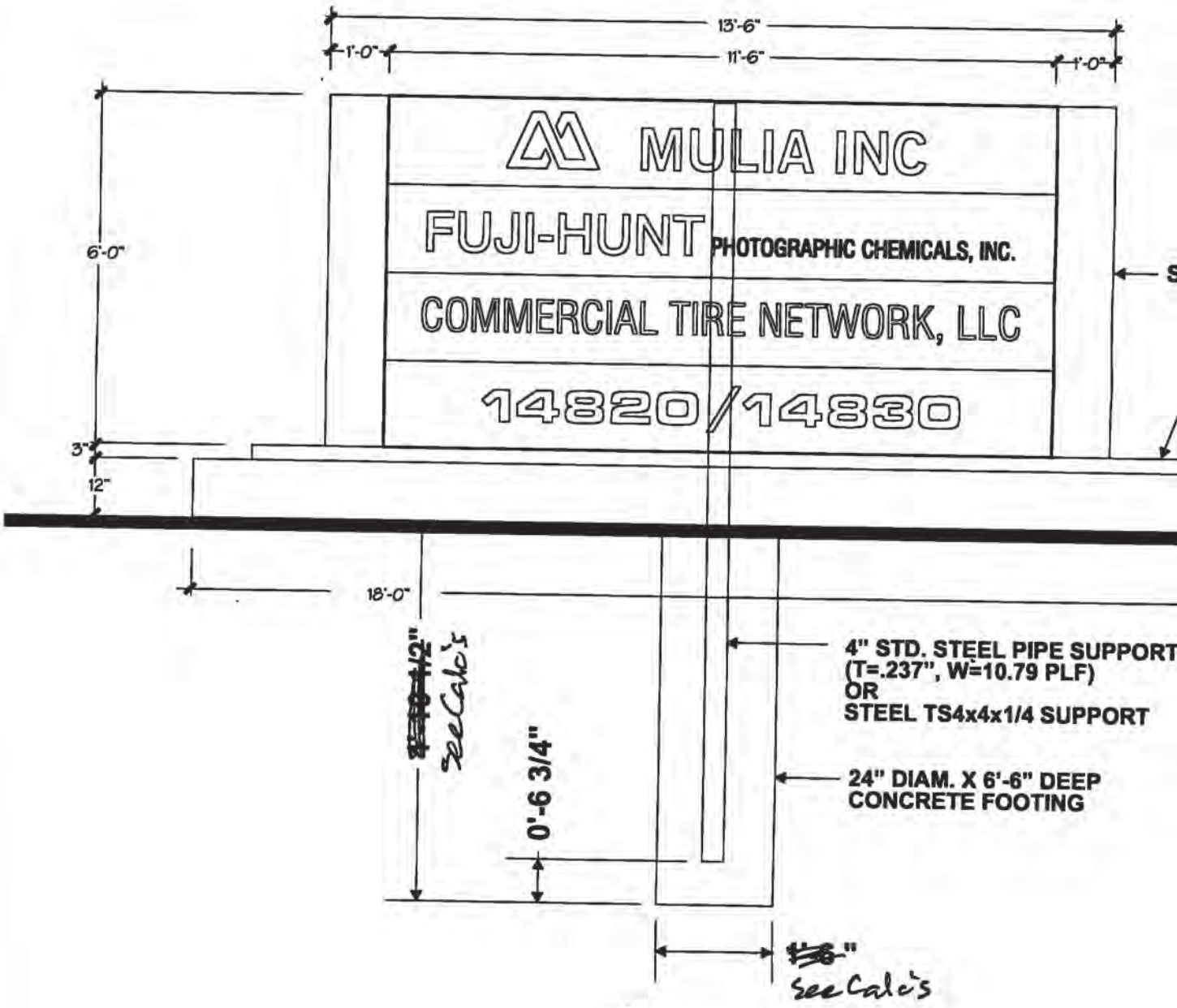

SPECIAL NOTE:

ELECTRICAL FOR LIGHTING REQUIRES A SEPERATE PERMIT

CABINET

FABRICATED ALUM. BASE

EXIST. GRADE

3/8" = 1'-0"

RECEIVED
APR 30 2002
CITY OF NORWALK
COMMUNITY DEVELOPMENT

APPROVED
FOR PERMIT ISSUANCE
SCOTT FAZEKAS & ASSOCIATES, INC.

BY Brett DATE 5/24/02

These plans have been reviewed for adherence to the applicable codes and ordinance. Authorization is hereby granted to issue a building permit pending approval by all applicable City agencies.

The issuance or granting of a permit based on approval of these plans shall not be construed to permit or approve any violation of the applicable codes or ordinance. No permit presumed to give authority to violate or cancel the provisions of such codes shall be valid.

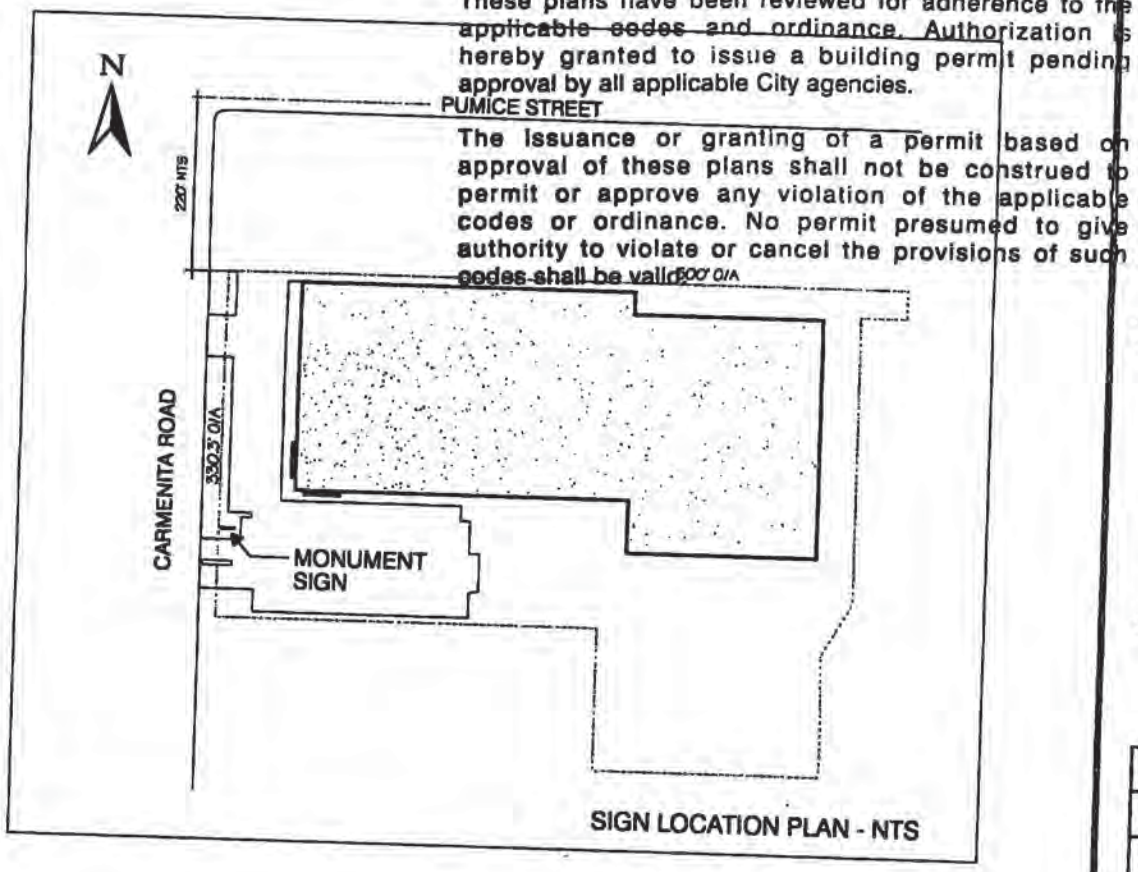

SIGN LOCATION PLAN - NTS

FEDERAL SIGN

1526 Brookhollow Drive, Ste 70
Santa Ana, CA 92705 (714) 545-414

This is an original, unpublished drawing submitt connection with a project we are planning for yo is not to be copied, reproduced, exhibited or sh to anyone outside your organization without the written permission of Federal Sign.

S. McKevitt
ACCOUNT REP.

G. Sohl
DRAWN BY

S. Turner
SENIOR PROJECT MGR

mon sign.cdr
FILE NAME

CUSTOMER APPROVAL DA

R-INC BASE HT TO 12" (3-29-02)

R1- ADD SITE & ENGRG (4-23-02

REVISIONS

MULIA INC.

14820 Carmenita Road
Norwalk, CA

JOB NO.	
DATE:	3-12-02
DWG NO.	02054-R1
SHEET	2 OF 2

BUILDING PERMIT APPLICATION

APPLICATION FOR BUILDING PERMIT 1

City of NORWALK

DEPT. OF BUILDING AND SAFETY 12700 NORWALK BLVD., NORWALK, CA 90650 (562) 929-5733

OWNER-BUILDER DECLARATION

I hereby affirm under penalty of perjury that I am exempt from the Contractors License Law for the following reason (SEC. 7031.5, Business and Professions Code. Any city or county which requires a permit to construct, alter, improve, demolish, or repair any structure, prior to its issuance, also requires the applicant for such permit to file a signed statement that he or she is licensed pursuant to the provisions of the Contractors License Law (Chapter 9 (commencing with Sec. 7000) of Division 3 of the Business and Professions Code) or that he or she is exempt therefrom and the basis for the alleged exemption. Any violation of Section 7031.5 by any applicant for a permit subjects the applicant to a civil penalty of not more than five hundred dollars ($500):

☐ I, as owner of the property, or my employees with wages as their sole compensation, will do the work, and the structure is not intended or offered for sale (Sec. 7044, Business and Professions Code: The Contractors License Law does not apply to an owner of property who builds or improves thereon, and who does such work himself or herself or through his or her own employees, provided that such improvements are not intended or offered for sale. If, however, the building or improvement is sold within one year of completion, the owner-builder will have the burden of proving that he or she did not build or improve for the purpose of sale).

☐ I, as owner of the property, am exclusively contracting with licensed contractors to construct the project (Sec. 7044, Business and Professions Code: The Contractors License Law does not apply to an owner of property who builds or improves thereon, and who contracts for such projects with a contractor(s) licensed pursuant to the Contractors License Law).

☐ I am exempt under Section _____. B.&P.C. for this reason

Date _____ Signature of Owner _____

LICENSED CONTRACTORS DECLARATION

I hereby affirm under penalty of perjury that I licensed under provisions of Chapter 9 (commencing with Section 7000) of Division 3 of the Business and Professions Code, and my license is in full force and effect.

C-45 License Class | 217730 License Number | 2004 Expiration Date

5/28/02 Date _____ Signature of Contractor

WORKERS' COMPENSATION DECLARATION

I hereby affirm under penalty of perjury one of the following declarations:

☐ I have and will maintain a certificate of consent to self-insure for workers' compensation, as provided for by Section 3700 of the Labor Code, for the performance of the work for which this permit is issued.

☑ I have and will maintain workers' compensation insurance, as required by Section 3700 of the Labor Code, for the performance of the work for which this permit is issued. My workers' compensation insurance carrier and policy number are:

Carrier: AON RISK SERVICES. #

Policy No. RMWL 612407 RMWL 527583 (CM)

(This section need not be completed if the permit is for one hundred dollars ($100) or less).

☐ I certify that in the performance of the work for which this permit is issued, I shall not employ any person in any manner so as to become subject to the workers' compensation laws of California, and agree that if I should become subject to the workers' compensation provisions of Section 3700 of the Labor Code, I shall forthwith comply with those provisions.

5/28/02 Date _____ Signature of Applicant

WARNING: FAILURE TO SECURE WORKERS' COMPENSATION COVERAGE IS UNLAWFUL, AND SHALL SUBJECT AN EMPLOYER TO CRIMINAL PENALTIES AND CIVIL FINES UP TO ONE HUNDRED THOUSAND DOLLARS ($100,000), IN ADDITION TO THE COST OF COMPENSATION, DAMAGES AS PROVIDED FOR IN SECTION 3706 OF THE LABOR CODE, INTEREST, AND ATTORNEY'S FEES.

CONSTRUCTION LENDING AGENCY

I hereby affirm under penalty of perjury that there is a construction lending agency for the performance of the work for which this permit is issued (Sec. 3097, Civ. C).

Lender's Name _____

Lender's Address _____

I certify that I have read this application and state that the above information is correct. I agree to comply with all city and county ordinances and state laws relating to building construction, and hereby authorize representatives of the City to enter upon the above-mentioned property for inspection purposes.

5/28 Date _____ Signature of Applicant

FOR APPLICANT TO FILL IN

BUILDING ADDRESS: 14820 CARMENITA

USE OF EXISTING BLDG.:

SIZE OF LOT: | NO. OF BLDGS. NOW ON LOT:

TRACT: | BLOCK: | LOT NO.:

ASSESSOR MAP BOOK: | PAGE: | PARCEL:

OWNER: MULIA | TEL. NO.:

ADDRESS: 14820 CARMENITA

CITY: NORWALK | ZIP:

ARCHITECT OR ENGINEER: | TEL. NO.:

ADDRESS:

CONTRACTOR: FEDERAL SIGN | TEL. NO.: 619-941-0715

ADDRESS: 1526 EDGEHILL DR | LIC. NO.: 619-941-0719

CITY: SANTA ANA, CA | CLASS: C-45

APPLICANT (PRINT): Bill Cigrie | TEL. NO.: 714-744-2847

SQ. FT. SIZE: | NO. OF STORIES: | NO. OF FAMILIES:

DESCRIPTION OF WORK: INSTALL (1) ONE NEW NON-ILLUMINATED MONUMENT SIGN.

NEW ☑ ADD ☐ ALTER ☐ REPAIR ☐ DEMOL ☐ URM ☐

VALIDATION

WILL THE APPLICANT OR FUTURE BUILDING OCCUPANT HANDLE A HAZARDOUS MATERIAL OR A MIXTURE CONTAINING A HAZARDOUS MATERIAL EQUAL TO OR GREATER THAN THE AMOUNTS SPECIFIED ON THE HAZARDOUS MATERIALS INFORMATION GUIDE?

YES ☐ NO ☐

WILL THE INTENDED USE OF THE BUILDING BY THE APPLICANT OR FUTURE BUILDING OCCUPANT REQUIRE A PERMIT FOR CONSTRUCTION OR MODIFICATION FROM THE SOUTH COAST AIR QUALITY MANAGEMENT DISTRICT (SCAQMD) SEE PERMITTING CHECKLIST FOR GUIDELINES.

YES ☐ NO ☐

I HAVE READ THE HAZARDOUS MATERIALS INFORMATION BUIDE AND THE SCAQMD PERMITTING CHECKLIST. I UNDERSTAND MY REQUIREMENTS UNDER THE LOS ANGELES COUNTY CODE, TITLE 2, CHAPTER 2.20 SECTION 2.20.100 THROUGH 2.20.140 CONCERNING HAZARDOUS MATERIALS REPORTING AND FOR OBTAINING A PERMIT FROM THE SCAQMD.

OWNER OR AGENT _____

BUILDING ADDRESS: 14820 Carmenita

MAP NO. | SEWER MAP | BOOK | PAGE

SPECIAL CONDITIONS

USE ZONE	GROUP	TYPE CONST.	FIRE ZONE	PROCESSED BY
C-3	sign		III	CFreeman

STATISTICAL CLASSIFICATION | APT. | CONDO

CLASS NO. _____ DWELL UNITS _____

P.C. FEE	PERMIT FEE 113.00
	ISSUANCE FEE 20.00
SMIP FEE 1.24	TOTAL FEE 134.26
R/R FEE 10.00	
VALUATION $ 6,000	FINAL DATE 7-1-02
$	FINAL BY

BUILD 124.26
RR 10.00
TOTAL 134.26
CHECK 134.26
CHANGE 0.00
ITEM 2
3CL 2560 11:29TM

05-28-02 #1

Paid @ Finance FZ0198

INSPECTOR COPY

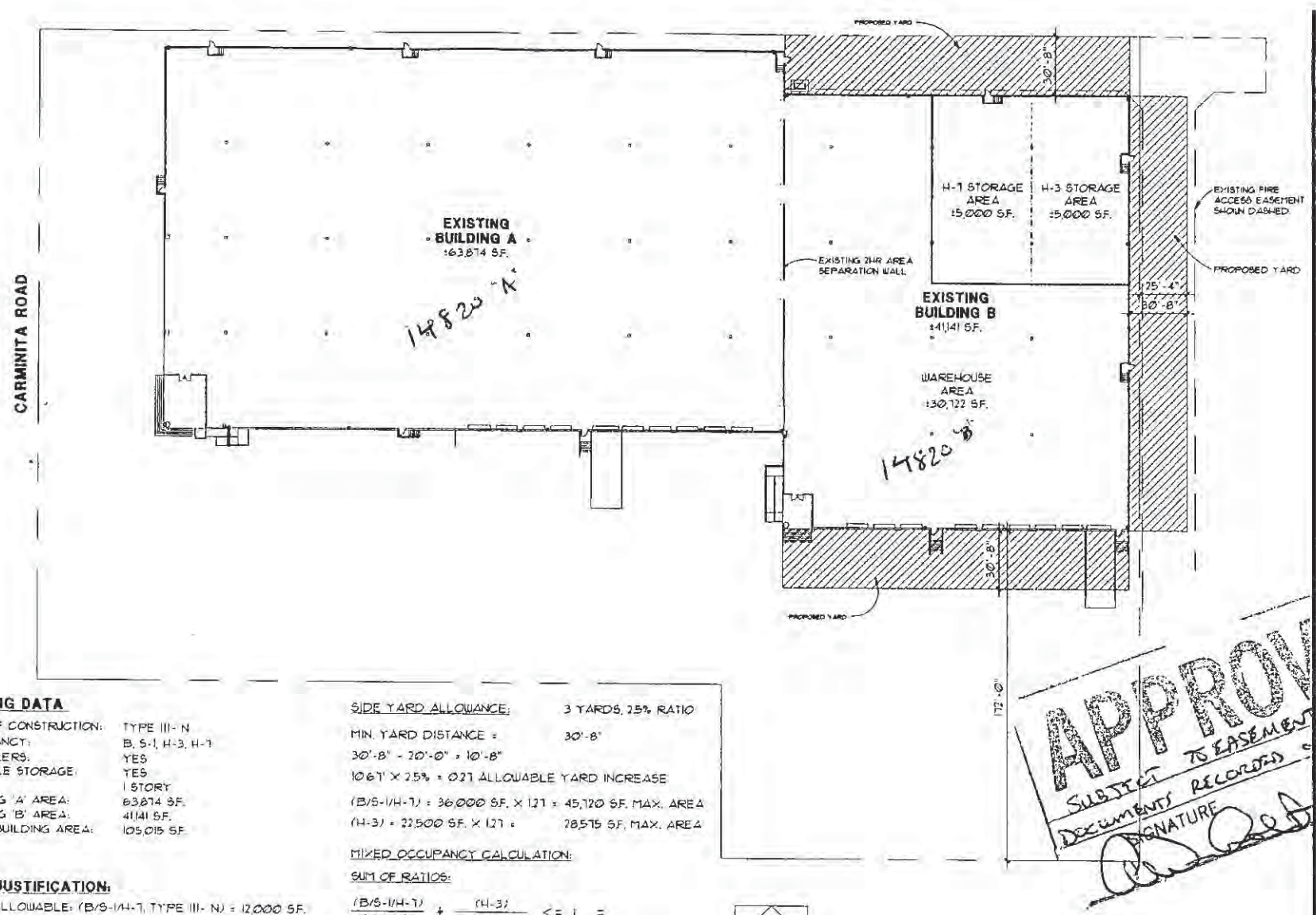

BUILDING DATA

TYPE OF CONSTRUCTION:	TYPE III- N
OCCUPANCY:	B, S-1, H-3, H-1
SPRINKLERS:	YES
HIGH PILE STORAGE:	YES
HEIGHT:	1 STORY
BUILDING 'A' AREA:	63,874 S.F.
BUILDING 'B' AREA:	41,141 S.F.
TOTAL BUILDING AREA:	105,015 S.F.

AREA JUSTIFICATION:

BASIC ALLOWABLE: (B/S-1/H-1, TYPE III- N) = 12,000 S.F.

BASIC ALLOWABLE: (H-3, TYPE III-N) = 7,500 S.F.

ALLOWABLE AREA INCREASES:

SPRINKLER ALLOWANCE: 3 X BASIC ALLOWABLE

(B/S-1/H-1) = 12,000 S.F. X 3 = 36,000 S.F.

(H-3) = 7,500 S.F. X 3 = 22,500 S.F.

SIDE YARD ALLOWANCE: 3 YARDS, 25% RATIO

MIN. YARD DISTANCE = 30'-8"

30'-8" - 20'-0" = 10'-8"

106' X 25% = 027 ALLOWABLE YARD INCREASE

(B/S-1/H-1) = 36,000 S.F. X 1.27 = 45,720 S.F. MAX. AREA

(H-3) = 22,500 S.F. X 1.27 = 28,575 S.F. MAX. AREA

MIXED OCCUPANCY CALCULATION:

SUM OF RATIOS:

$\frac{(B/S-1/H-1)}{45,720\ S.F.} + \frac{(H-3)}{28,575\ S.F.} <= 1 =$

$\frac{31,141\ S.F. + 5,000\ S.F.}{45,720\ S.F.} + \frac{5,000\ S.F.}{28,575\ S.F.} <= 1 =$

$\frac{36,141\ S.F.}{45,720\ S.F.} + \frac{5,000\ S.F.}{28,575\ S.F.} <= 1 =$

0.790 + 0.175 <= 1 =

0.965 <= 1 ∴ TYPE III- N OK.

SITE PLAN

SCALE - 1"=20'-0"

APPROVED
SUBJECT TO EASEMENT & YARD AGREEMENT DOCUMENTS RECORDED ON ADJACENT PARCEL
DATE 5-10-01
SIGNATURE

14830

CALVERT ARCHITECTURAL GROUP
PLANNING ARCHITECTURE INTERIORS

THOMAS A. CALVERT, AIA ARCHITECT

FUJI

SITE PLAN

A-1

L.A. SIGNS & BANNERS
11902 Woodruff Ave., Downey, CA 90241
Phone: 562.803.1988
Fax: 562.803.5298
www.lasignsbanners.com

8/23/06

To Whom It May Concern:

I, Robert F. Ronan, Sole proprietor of

Sign Center
18301 Collier Avenue, Suite # A
Lake Elsinore, CA 92530
Phone (951) 471-5566

And owner of the current and active

California Contractor License #: 762057
Class: D42
Description: Sign Installation

Authorize

LA Signs, Inc. (dba LA Signs And Banners)
11902 Woodruff Avenue
Downey, CA 90241
Phone (562) 803-1988

Represented by one of its employees

Bernd Wannenwetsch	**Susan Wannenwetsch**
Johanna Hernandez	**Sue Sandoval**
Richard Rodriguez	**Petra Pina**
Tommy Holtzendorff	**Yancy Berrios**

To **pull city permits and all other required authorizations** regarding sign manufacturing and sign installation for LA signs, Inc.

Robert F. Ronan

8/25/06
Date

OFFICIAL SEAL
BARBARA A. SMITH
NOTARY PUBLIC-CALIFORNIA
COMM. NO. 1540253
RIVERSIDE COUNTY
MY COMM. EXP. JAN. 1, 2009

State of California, County of Riverside
Subscribed and sworn to (or affirmed) before me
on this 25 day of August, 20 06,
by Robert Ronan,
personally known to me or proved to me on the basis of satisfactory evidence to be the person(s) who appeared before me.
Signature: Barbara A Smith
Public Notary

BUILDING PERMIT APPLICATION

07020188

City of NORWALK

DEPT. OF BUILDING & SAFETY 12700 NORWALK BLVD., NORWALK, CA 90650 (562) 929-5733

OWNER-BUILDER DECLARATION

I hereby affirm under penalty of perjury that I am exempt from the Contractors License Law for the following reason (SEC. 7031.5, Business and Professions Code. Any city or county which requires a permit to construct, alter, improve, demolish, or repair any structure, prior to its issuance, also requires the applicant for such permit to file a signed statement that he or she is licensed pursuant to the provisions of the Contractors License Law (Chapter 9 (commencing with Sec. 7000) of Division 3 of the Business and Professions Code) or that he or she is exempt therefrom and the basis for the alleged exemption. Any violation of Section 7031.5 by applicant for a permit subjects the applicant to a civil penalty of not more than five hundred dollars ($500):

☐ I, as owner of the property, or my employees with wages as their sole compensation, will do the work, and the structure is not intended or offered for sale (Sec. 7044, Business and Professional Code: The Contractors License Law does not apply to an owner of property who builds or improves thereon, and who does such work himself or herself or though his or her own employees, provided that such improvements are not intended or offered for sale. If, however, the building or improvement is sold within one year of completion, the owner-builder will have the burden of proving that he or she did not build or improve for the purpose of sale).

☐ I, as owner of the property, am exclusively contracting with licensed contractors to construct the project (Sec. 7044, Business and Professional Code: The Contractors License Law does not apply to an owner of property who builds or improves thereon, and who contracts for such projects with contractor(s) licensed pursuant to the Contractors License Law).

☐ I am exempt under Section _____, B.&P.C. for this reason

_____

Date _____ Signature of Owner

LICENSED CONTRACTORS DECLARATION

I hereby affirm under penalty of perjury that I am licensed under provisions of Chapter 9 (commencing with Section 7000) of Division 3 of the Business and Professions Code, and my license is in full force and effect.

License Class	License Number	Expiration Date
D42	762057	04/30/2007

Date 2/12/07 Signature of Contractor

WORKERS' COMPENSATION DECLARATION

I hereby affirm under penalty of perjury one of the following declarations:

☐ I have and will maintain a certificate of consent to self-insure for workers' compensation, as provided for by Section 3700 of the Labor Code, for the performance of the work for which this permit is issued.

☒ I have and will maintain workers' compensation insurance, as required by Section 3700 of the Labor Code, for the performance of the work for which this permit is issued. My workers' compensation insurance carrier and policy number are:

Carrier: _____

Policy No. _____

☐ I certify that in the performance of the work for which this permit is issued, I shall not employ any person in any manner so as to become subject to the workers' compensation laws of California, and agree that if I should become subject to the workers' compensation provisions of Section 3700 of the Labor Code, I shall forthwith comply with those provisions.

Date 2/12/07 Signature of Applicant

WARNING: FAILURE TO SECURE WORKERS' COMPENSATION COVERAGE IS UNLAWFUL, AND SHALL SUBJECT AN EMPLOYER TO CRIMINAL PENALTIES AND CIVIL FINES UP TO ONE HUNDRED THOUSANDS DOLLARS ($100,000), IN ADDITION TO THE COST OF COMPENSATION, DAMAGES AS PROVIDED FOR IN SECTION 3706 OF THE LABOR CODE, INTEREST, AND ATTORNEY'S FEES.

CONSTRUCTION LENDING AGENCY

I hereby affirm under penalty of perjury that there is a construction lending agency for the performance of the work for which this permit is issued (Sec. 3097, Civ. C).

Lender's Name _____

Lender's Address _____

I certify that I have read this application and state that the above information is correct. I agree to comply with all city and county ordinances and state laws relating to building construction, and hereby authorize representatives of this City to enter the above-mentioned property for inspection purposes.

Date 2/12/07 Signature of Applicant

BUILDING ADDRESS	14820 CARMENITA RD
SPECIAL CONDITIONS	
CLASSIFICATION	437
PROCESSED BY	mmedina
APN	8069-002-064
OWNER / ADDRESS	SYDNEY DEV CORP 487 WASHINGTON BLVD MARINA DEL REY, 90292-0000
TELE. NO.	310 821-2770
ARCHITECT/ENGINEER/DESIGNER	SIGN CENTER
TELE. NO.	951 471-5566
CONTRACTOR	SIGN CENTER 13301 COLLIER UNIT A LAKE ELSINORE, CA 90530
TELE. NO.	(941) 471-5566
LIC. NO.	762057 D42
SQ. FT. SIZE	0
VALUATION	9000

WILL THE APPLICANT OR FUTURE BUILDING OCCUPANT HANDLE A HAZARDOUS MATERIAL OR A MIXTURE CONTAINING A HAZARDOUS MATERIAL EQUAL TO OR GREATER THAN THE AMOUNTS SPECIFIED ON THE HAZARDOUS MATERIALS INFORMATION GUIDE?

YES ☐ NO ☐

WILL THE INTENDED USE OF THE BUILDING BY THE APPLICANT OR FUTURE BUILDING OCCUPANT REQUIRE A PERMIT FOR CONSTRUCTION OR MODIFICATION FROM THE SOUTH COAST AIR QUALITY MANAGEMENT DISTRICT (SCAQMD) SEE PERMITTING CHECKLIST FOR GUIDELINES.

YES ☐ NO ☐

I HAVE READ THE HAZARDOUS MATERIALS INFORMATION GUIDE AND THE SCAQMD PERMITTING CHECKLIST. I UNDERSTAND MY REQUIREMENTS UNDER THE LOS ANGELES COUNTY CODE, TITLE 2, CHAPTER 2.20.100 THROUGH 2.20.140 CONCERNING HAZARDOUS MATERIALS REPORTING AND FOR OBTAINING A PERMIT FROM THE SCAQMD.

OWNER OR AGENT _____

DESCRIPTION OF WORK

INSTALLING 2 PLASTIC GEMINI LETTERS & LOGO (NON-ELECTRICAL) 2 NEW DECALS ON EXISTING MONUMENT SIGN.

BUILDING ADDRESS	
USE ZONE	
GROUP	
TYPE CONST.	
FINAL DATE	4-2-07
FINAL BY	

NOTICE - TIME REQUIREMENTS

This permit becomes null and void if work is not commenced within 180 days from the date of issuance, or if work is suspended at any time during construction for a period of 180 days, or if any work is done on said building or structure in violation of the City of Norwalk Ordinances or State laws governing same. The permittee is hereby advised that they may be entitled to reimbursement of the permit fees if the City fails to conduct an inspection of the permitted work within 60 days of the request for final inspection.

02/12/2007

ISSUANCE FEE	20.00
OVER COUNTER PLAN CK	97.83
SIGN INSTALLATION	150.50
COMMERICAL SMIP FEE	1.89
RR/8X11 SHEETS	6.00

$276.22

APPROVAL OF THIS PLAN IS SUBJECT TO THE APPLICANT HAVING SUBMITTED ACCURATE DIMENSIONS AND INFORMATION.

THE ARCHITECTURAL STYLE, COLOR, ROOF PITCH, AND BUILDING MATERIALS, INCLUDING WINDOWS, DOORS, ROOFING, EXTERIOR WALL SURFACES, FASCIA BOARDS, AND EAVES OF THE PROPOSED IMPROVEMENTS SHALL MATCH THE EXISTING STRUCTURE.

PERMITS ARE REQUIRED FOR ANY WORK CONDUCTED IN THE PUBLIC RIGHT-OF-WAY. ANY CURB OR STREET WORK SHALL BE PERFORMED ONLY BY A "C-8" OR "A" LICENSED CONTRACTOR.

N

MAP NOT TO SCALE

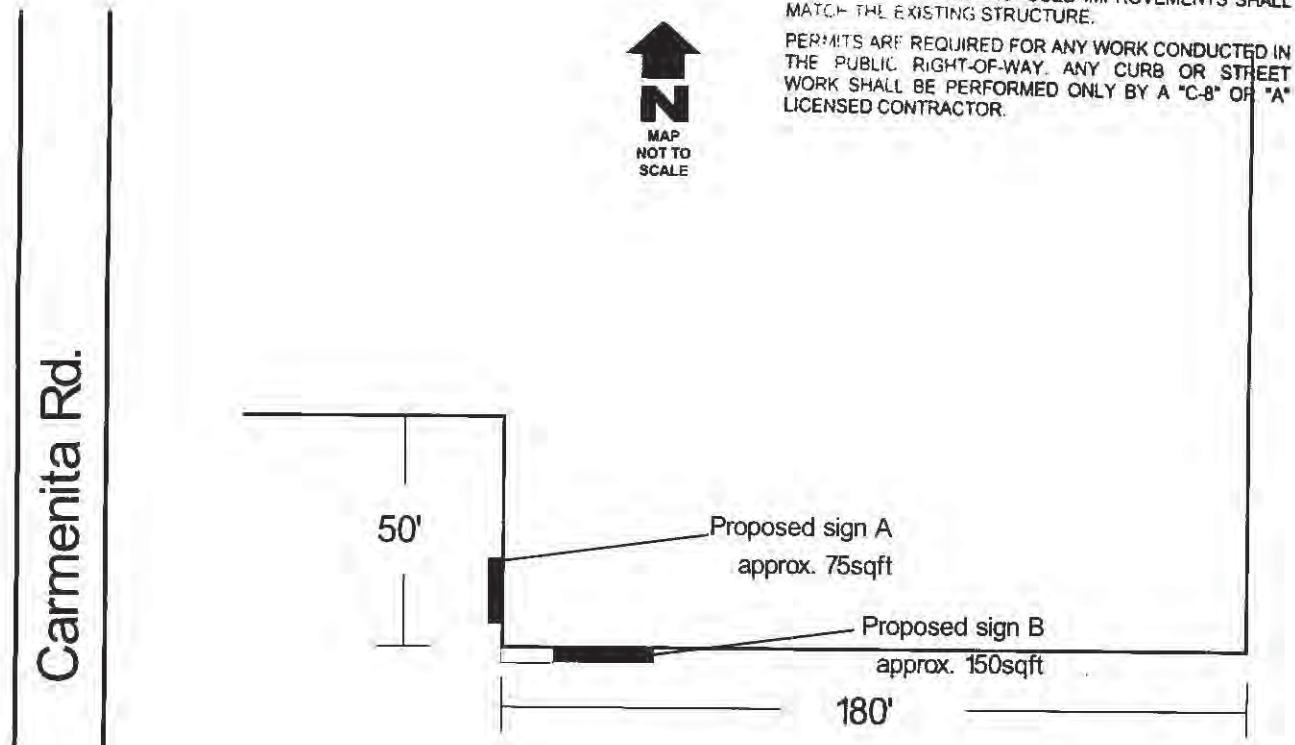

1-23-07

Goodmark

14820-B Carmenita Rd.

Norwalk, CA 90650

Proposed exterior signs

City of Norwalk
Community Development Department
Approved

CG 02/12/07
Planning Division Date

2/12/07
Building & Safety Division Date

Engineering Division Date

SIGNS LA BANNERS

Phone: 562-803-1988
Fax: 562-803-5298

11902 WOODRUFF AVE.
DOWNEY, CA 90241

- Two (2) Plastic Gemini letters & Logo
  - Sign A 75 ℄
  - Sign B 150 ℄
- New decal on (E) monument sign.

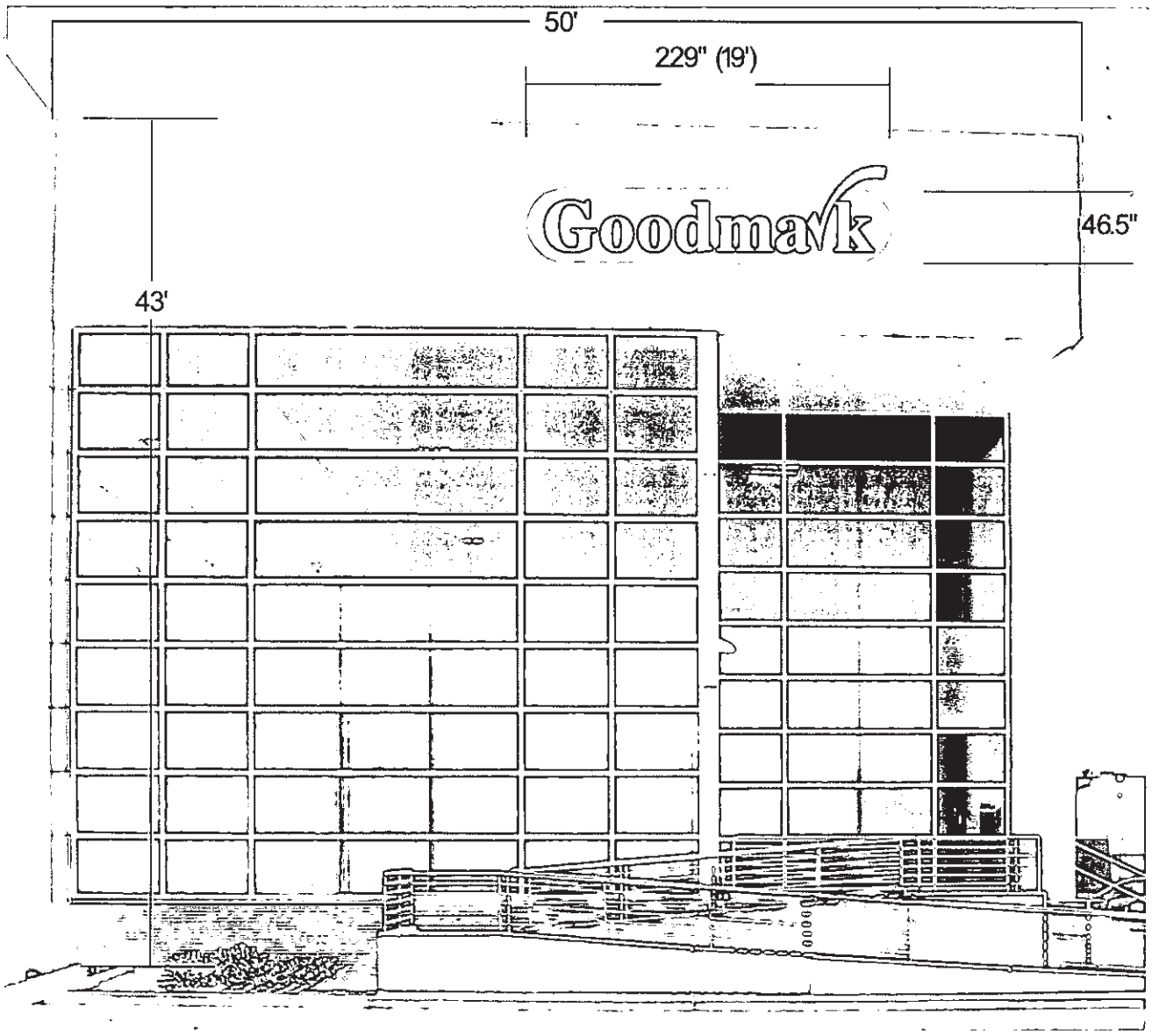

1-23-07

Sign A
West Elevation

Goodmark Industries, Inc.
14820 Carmenita Rd, Unit B
Norwalk, CA

Overall size: 46½" x 229",approximatly 75 sqft.

Please review carefully and return with your signed approval or indicated changes.
Revisions made after this signed approval may result in additional costs.

Approved by Tenant: Steven Tomblin

Date: 01/23/07

Approved by Property Owner:

Date: 2.6.07

This artwork is the sole property of *LA Signs, Inc.* Any reproduction in whole or in part is strictly forbidden without the express written consent of *LA Signs, Inc.*

By submitting material to us, you represent and warrant to *L. A. Signs, Inc.* that you own the copyrignt to the photograph, logos, trademarks, designs or other artwork or have written permissions or authorization from the photographer or other copyright owner to reproduce this image.

SIGNS LA BANNERS

Phone: 562-803-1988
Fax: 562-803-5298

11902 WOODRUFF AVE.
DOWNEY, CA 90241



1-23-07

Goodmark Industries, Inc.
14820 Carmenita Rd, Unit B
Norwalk, CA

Sign B
SouthElevation

Overall size: 66" x 321", approximatly 150 sqft.

Please review carefully and return with your signed approval or indicated changes.
Revisions made after this signed approval may result in additional costs.

Approved by Tenant:

01/23/07
Date:

Approved by Property Owner:

2.6.07
Date:

This artwork is the sole property of *LA Signs, Inc.* Any reproduction in whole or in part is strictly forbidden without the express written consent of *LA Signs, Inc.*

By submitting material to us, you represent and warrant to *L. A. Signs, Inc.* that you own the copyrignt to the photograph, logos, trademarks, designs or other artwork or have written permissions or authorization from the photographer or other copyright owner to reproduce this image.

Phone: 562-803-1988
Fax: 562-803-5298

11902 WOODRUFF AVE.
DOWNEY, CA 90241

Formed Plastic Gemini Letters & Logo

Method of attachment:
Combination pad and stud mount

min. (4) per letter

METHOD OF ATTACHMENT:
Combination pad and stud mount

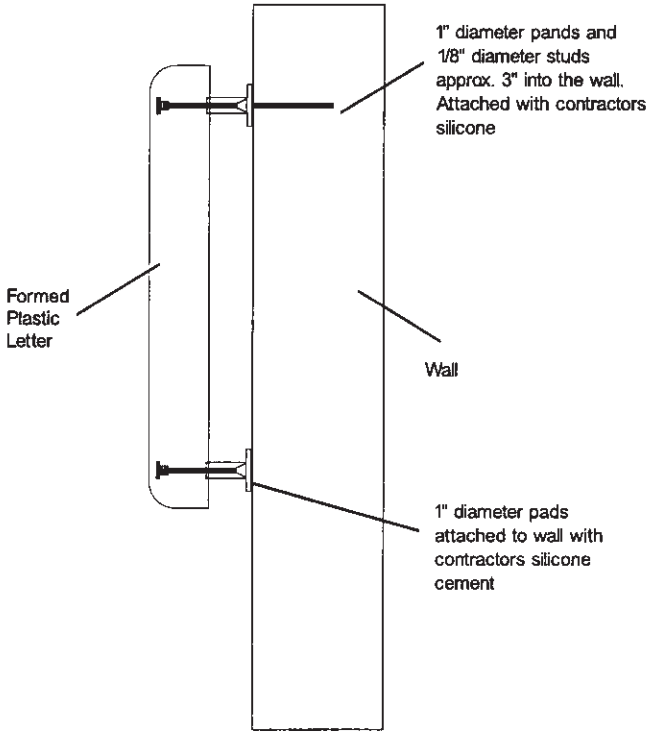



SIGNS LA BANNERS

Phone: 562-803-1988
Fax: 562-803-5298

11902 WOODRUFF AVE.
DOWNEY, CA 90241



1-23-07

Goodmark Industries, Inc.
14820 Carmenita Rd, Unit B
Norwalk, CA

Logo size: 14½" x 56", Red and Yellow colors.

Please review carefully and return with your signed approval or indicated changes.
Revisions made after this signed approval may result in additional costs.

Steven Tomblin

Approved by Tenant:

01/23/07

Date:

Approved by Property Owner:

2.6.07

Date:

This artwork is the sole property of *LA Signs, Inc.* Any reproduction in whole or in p
strictly forbidden without the express written consent of *LA Signs, Inc.*

By submitting material to us, you represent and warrant to *L. A. Signs, Inc.* that you own the
copyrignt to the photograph, logos, trademarks, designs or other artwork or have written
permissions or authorization from the photographer or other copyright owner to reproduce this image

SIGNS LA BANNERS

Phone: 562-803-1988
Fax: 562-803-5298

11902 WOODRUFF AVE.
DOWNEY, CA 90241

APPROVAL OF THIS PLAN IS SUBJECT TO THE APPLICANT HAVING SUBMITTED ACCURATE DIMENSIONS AND INFORMATION.

THE ARCHITECTURAL STYLE, COLOR, ROOF PITCH, AND BUILDING MATERIALS, INCLUDING WINDOWS, DOORS, ROOFING, EXTERIOR WALL SURFACES, FASCIA BOARDS, AND EAVES, OF THE PROPOSED IMPROVEMENTS SHALL MATCH THE EXISTING STRUCTURE.

PERMITS ARE REQUIRED FOR ANY WORK CONDUCTED IN THE PUBLIC RIGHT-OF-WAY. ANY CURB OR STREET WORK SHALL BE PERFORMED ONLY BY A "C-8" OR "A" LICENSED CONTRACTOR.

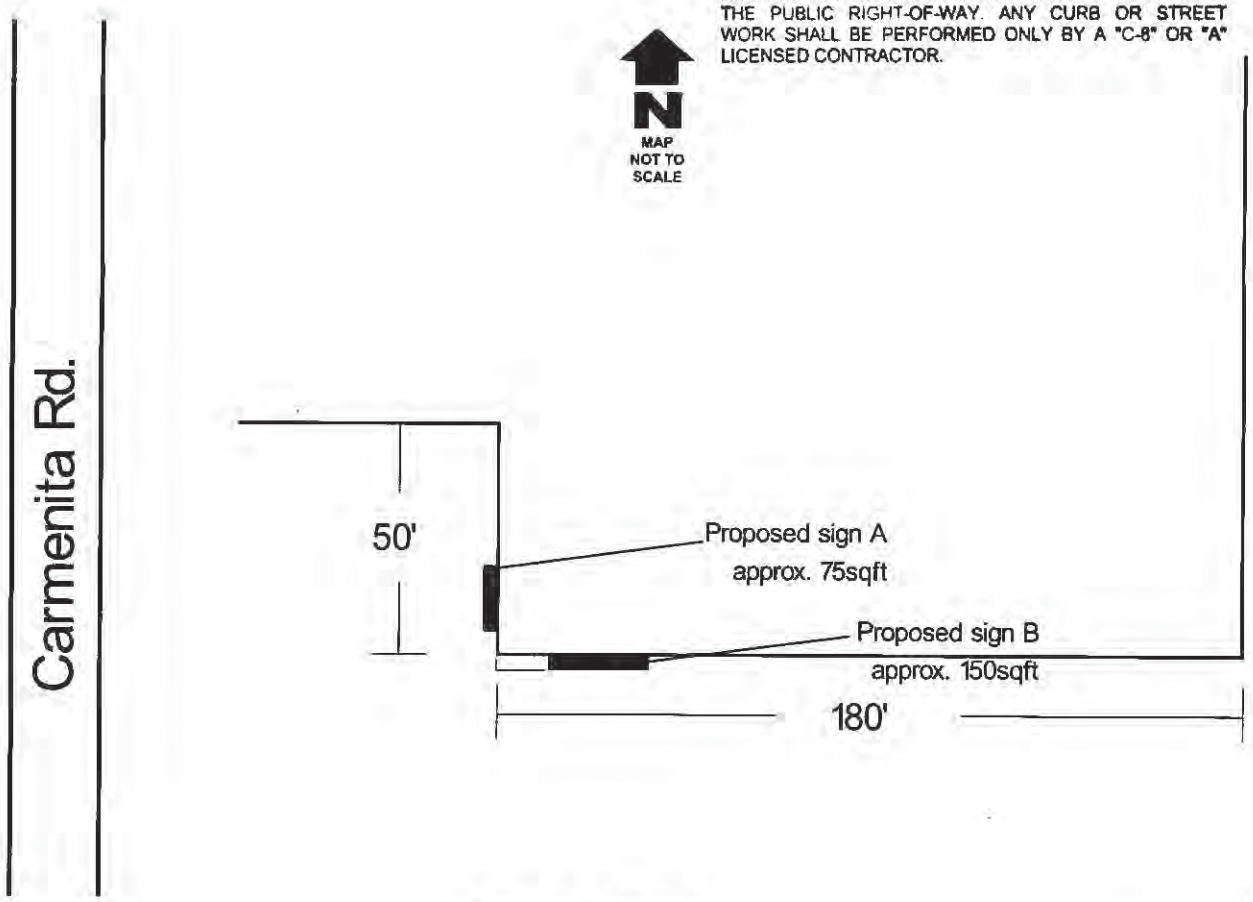

City of Norwalk
Community Development Department
Approved

1-23-07

Goodmark
14820-B Carmenita Rd.
Norwalk, CA 90650

CG 02/12/07
Planning Division Date

Proposed exterior signs

Building & Safety Division Date

Engineering Division Date

Two (2) plastic Gemini letters & logo
- Sign A 75#
- Sign B 150#
New decal on (E) monument sign.

SIGNS LA BANNERS

Phone: 562-803-1988
Fax: 562-803-5298

11902 WOODRUFF AVE
DOWNEY, CA 90241



1-23-07

Goodmark Industries, Inc.
14820 Carmenita Rd, Unit B
Norwalk, CA

Sign B
SouthElevation

Overall size: 66" x 321", approximatly 150 sqft.

Please review carefully and return with your signed approval or indicated changes.
Revisions made after this signed approval may result in additional costs.

Steven Goodblum

Approved by Tenant:

01/23/07

Date:

Approved by Property Owner:

2.6.07

Date:

This artwork is the sole property of *LA Signs, Inc.* Any reproduction in whole or in part is strictly forbidden without the express written consent of *LA Signs, Inc.*

By submitting material to us, you represent and warrant to *L. A. Signs, Inc.* that you own the copyrignt to the photograph, logos, trademarks, designs or other artwork or have written permissions or authorization from the photographer or other copyright owner to reproduce this image.

SIGNS LA BANNERS

Phone: 562-803-1988
Fax: 562-803-5298

11902 WOODRUFF AVE.
DOWNEY, CA 90241

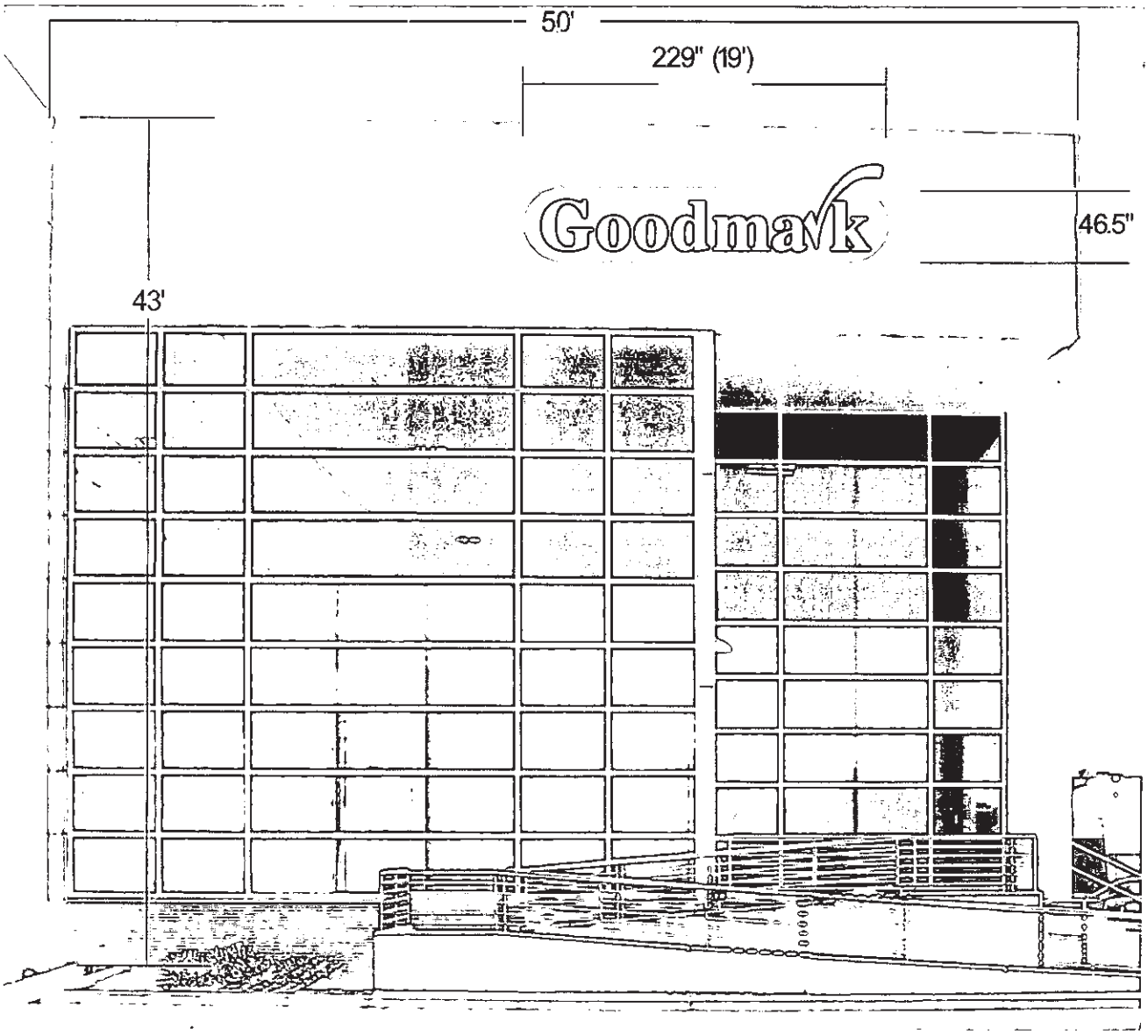

1-23-07

Sign A
West Elevation

Goodmark Industries, Inc.
14820 Carmenita Rd, Unit B
Norwalk, CA

Overall size: 46½" x 229",approximatly 75 sqft.

Please review carefully and return with your signed approval or indicated changes.
Revisions made after this signed approval may result in additional costs.

Approved by Tenant:

01/23/07
Date:

Approved by Property Owner:

2.6.07
Date:

This artwork is the sole property of *LA Signs, Inc.* Any reproduction in whole or in part is strictly forbidden without the express written consent of *LA Signs, Inc.*

By submitting material to us, you represent and warrant to *L. A. Signs, Inc.* that you own the copyrignt to the photograph, logos, trademarks, designs or other artwork or have written permissions or authorization from the photographer or other copyright owner to reproduce this image.

Phone: 562-803-1988
Fax: 562-803-5298

11902 WOODRUFF AVE.
DOWNEY, CA 90241

Formed Plastic Gemini Letters & Logo

Method of attachment:
Combination pad and stud mount

METHOD OF ATTACHMENT:
Combination pad and stud mount

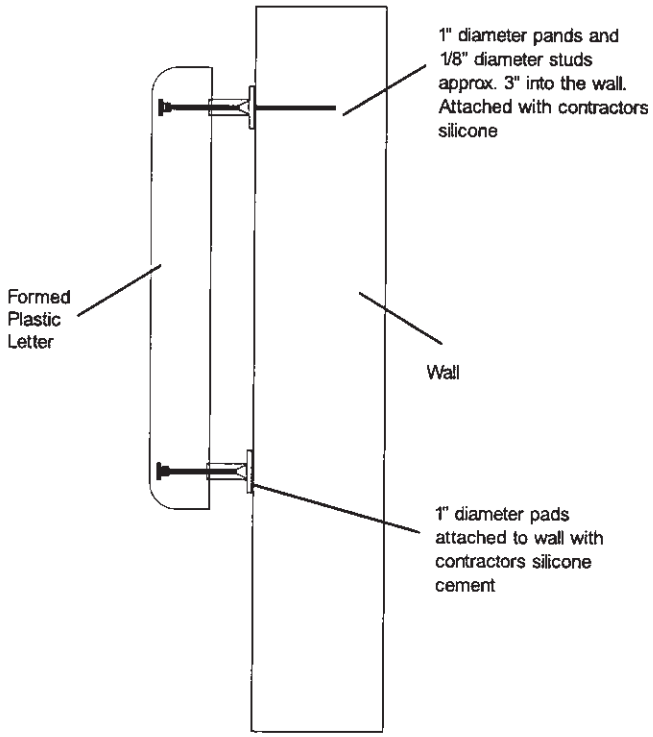



SIGNS LA BANNERS

Phone: 562-803-1988
Fax: 562-803-5298

11902 WOODRUFF AVE.
DOWNEY, CA 90241



1-23-07

Goodmark Industries, Inc.
14820 Carmenita Rd, Unit B
Norwalk, CA

Logo size: 14½" x 56", Red and Yellow colors.

Please review carefully and return with your signed approval or indicated changes.
Revisions made after this signed approval may result in additional costs.

Stephen Tomblin

Approved by Tenant:

01/23/07

Date:

Approved by Property Owner:

2.6.07

Date:

This artwork is the sole property of *LA Signs, Inc.* Any reproduction in whole or in part is strictly forbidden without the express written consent of *LA Signs, Inc.*

By
copyrignt to the photograph, logos, trademarks, designs or other artwork or have written permissions or authorization from the photographer or other copyright owner to reproduce this image.

SIGNS BANNERS LA

Phone: 562-803-1988
Fax: 562-803-5298

11902 WOODRUFF AVE.
DOWNEY, CA 90241

BUILDING PERMIT APPLICATION

City of NORWALK

10070176

#10070176

DEPT. OF BUILDING & SAFETY 12700 NORWALK BLVD., NORWALK, CA 90650 (562) 929-5733

OWNER-BUILDER DECLARATION

I hereby affirm under penalty of perjury that I am exempt from the Contractors License Law for the following reason (SEC. 7031.5, Business and Professions Code. Any city or county which requires a permit to construct, alter, improve, demolish, or repair any structure, prior to its issuance, also requires the applicant for such permit to file a signed statement that he or she is licensed pursuant to the provisions of the Contractors License Law (Chapter 9 (commencing with Sec. 7000) of Division 3 of the Business and Professions Code) or that he or she is exempt therefrom and the basis for the alleged exemption. Any violation of Section 7031.5 by applicant for a permit subjects the applicant to a civil penalty of not more than five hundred dollars ($500):

☐ I, as owner of the property, or my employees with wages as their sole compensation, will do the work, and the structure is not intended or offered for sale (Sec. 7044, Business and Professional Code: The Contractors License Law does not apply to an owner of property who builds or improves thereon, and who does such work himself or herself or though his or her own employees, provided that such improvements are not intended or offered for sale. If, however, the building or improvement is sold within one year of completion, the owner-builder will have the burden of proving that he or she did not build or improve for the purpose of sale).

☐ I, as owner of the property, am exclusively contracting with licensed contractors to construct the project (Sec. 7044, Business and Professional Code: The Contractors License Law does not apply to an owner of property who builds or improves thereon, and who contracts for such projects with contractor(s) licensed pursuant to the Contractors License Law).

☐ I am exempt under Section _____, B.& P.C. for this reason

_____

Date _____ Signature of Owner

LICENSED CONTRACTORS DECLARATION

I hereby affirm under penalty of perjury that I am licensed under provisions of Chapter 9 (commencing with Section 7000) of Division 3 of the Business and Professions Code, and my license is in full force and effect.

X DZ | 772870 | 12/31/2011 12/31/2011

License Class | License Number | Expiration Date

7/19/10 _____

Date Signature of Contractor

WORKERS' COMPENSATION DECLARATION

I hereby affirm under penalty of perjury one of the following declarations:

☐ I have and will maintain a certificate of consent to self-insure for workers' compensation, as provided for by Section 3700 of the Labor Code, for the performance of the work for which this permit is issued.

☐ I have and will maintain workers' compensation insurance, as required by Section 3700 of the Labor Code, for the performance of the work for which this permit is issued. My workers' compensation insurance carrier and policy number are:

Carrier: STATE FUND

Policy No. 0776972

☐ I certify that in the performance of the work for which this permit is issued, I shall not employ any person in any manner so as to become subject to the workers' compensation laws of California, and agree that if I should become subject to the workers' compensation provisions of Section 3700 of the Labor Code, I shall forthwith comply with those provisions.

X 7/19/10 _____

Date Signature of Applicant

WARNING: FAILURE TO SECURE WORKERS' COMPENSATION COVERAGE IS UNLAWFUL, AND SHALL SUBJECT AN EMPLOYER TO CRIMINAL PENALTIES AND CIVIL FINES UP TO ONE HUNDRED THOUSANDS DOLLARS ($100,000), IN ADDITION TO THE COST OF COMPENSATION, DAMAGES AS PROVIDED FOR IN SECTION 3706 OF THE LABOR CODE, INTEREST, AND ATTORNEY'S FEES.

CONSTRUCTION LENDING AGENCY

I hereby affirm under penalty of perjury that there is a construction lending agency for the performance of the work for which this permit is issued (Sec. 3097, Civ. C).

Lender's Name _____

Lender's Address _____

I certify that I have read this application and state that the above information is correct. I agree to comply with all city and county ordinances and state laws relating to building construction, and hereby authorize representatives of this City to enter the above-mentioned property for inspection purposes.

X 7/19/10 _____

Date Signature of Applicant

BUILDING ADDRESS 14820 CARMENITA RD

14820 CARMENITA RD.

SPECIAL CONDITIONS

CLASSIFICATION 437 | PROCESSED BY building

APN 8069-002-064

OWNER / ADDRESS | TELE. NO.

SYDNEY DEV CORP 484 875-2962
487 WASHINGTON BLVD
MARINA DEL REY, CA 90292-0000

ARCHITECT/ENGINEER/DESIGNER | TELE. NO.

CONTRACTOR 772870 | TELE. NO.

JULIAN AND SONS 310-537-4338
8493 PETUNIA WAY
BUENA PARK, CA 90620 LIC. NO. 772870

SQ. FT. SIZE 22600 | VALUATION 75000

WILL THE APPLICANT OR FUTURE BUILDING OCCUPANT HANDLE A HAZARDOUS MATERIAL OR A MIXTURE CONTAINING A HAZARDOUS MATERIAL EQUAL TO OR GREATER THAN THE AMOUNTS SPECIFIED ON THE HAZARDOUS MATERIALS INFORMATION GUIDE?

YES ☐ NO ☐

WILL THE INTENDED USE OF THE BUILDING BY THE APPLICANT OR FUTURE BUILDING OCCUPANT REQUIRE A PERMIT FOR CONSTRUCTION OR MODIFICATION FROM THE SOUTH COAST AIR QUALITY MANAGEMENT DISTRICT (SCAQMD) SEE PERMITTING CHECKLIST FOR GUIDELINES.

YES ☐ NO ☐

I HAVE READ THE HAZARDOUS MATERIALS INFORMATION GUIDE AND THE SCAQMD PERMITTING CHECKLIST. I UNDERSTAND MY REQUIREMENTS UNDER THE LOS ANGELES COUNTY CODE, TITLE 2, CHAPTER 2.20.100 THROUGH 2.20.140 CONCERNING HAZARDOUS MATERIALS REPORTING AND FOR OBTAINING A PERMIT FROM THE SCAQMD.

OWNER OR AGENT _____

DESCRIPTION OF WORK

T.I INSTALLATION OF INTERIOR STORAGE RACKS ONLY. (PC#10060281).

BUILDING ADDRESS

USE ZONE | GROUP | TYPE CONST.

FINAL DATE 7-28-10 | FINAL BY

NOTICE - TIME REQUIREMENTS

This permit becomes null and void if work is not commenced within 180 days from the date of issuance, or if work is suspended at any time during construction for a period of 180 days, or if any work is done on said building or structure in violation of the City of Norwalk Ordinances or State laws governing same. The permittee is hereby advised that they may be entitled to reimbursement of the permit fees if the City fails to conduct an inspection of the permitted work within 60 days of the request for final inspection.

07/19/2010

BUILDING FEE	896.00
BSA	3.00
ISSUANCE FEE	34.00
COMMERCIAL SMIP FEE	15.75
RR/8X11 SHEETS	3.25
RR OVER 8X11	26.00

$978.00

Approvals	Required		Date Received or Approved
	Yes	No	
Water Certificate			
Health Department			
Fire Department			
Grading			
Geological			
Industrial Waste			
Lot Drainage			
Sanitation			
AQMD			
School Fees			

INSPECTION		DATE	INSPECTOR
REQUIRED BUILDING INSPECTIONS AND APPROVALS			
Location and setbacks			
Soils Engineer's Approval			
Foundation/trench forms			
Structural concrete slab on grade			
Raised floor framing			
Under floor insulation			
First level floor sheathing			
Second level floor sheathing			
Roof sheathing / Preroof			
Concrete Block	1st Grout lift		
	2nd Grout lift		
	3rd Grout lift		
	4th Grout lift		
	5th Grout lift		
Fire Dept. frame inspection			
Building Dept. frame inspection			
Insulation/weather stripping			
Interior lath and/or drywall			
Exterior lath			
T-bar ceilings			
Lot drainage			
Planning Dept. Approval			
Fire Dept. Approval			
Public Works Dept. Approval			
Final Building Inspection Approval			

INSPECTOR'S NOTES

7/22/10 PHASE I RAILS

JULIAN & SONS, INC.

8493 Petunia Way Buena Park, CA 90620 (310) 537-4338 Fax (310) 537-8864

July 19, 2010

City of Norwalk
Building and Safety Dept.
12700 Norwalk Blvd.
Norwalk, CA. 90650

To Whom It May Concern:
Department of Building and Safety,

We hereby authorize Ross Clark Material Handling, Haig Khatchaturian to act on our behalf in matters pertaining to the submittal and securing of the building permit and to sign all necessary documents for the project of Wai Global, 14820 Carmentia Rd., Norwalk, CA. 90650

We are properly registered and licensed as required by the State of California.
Contractor's License # 772870

Please feel free to contact us with any questions or concerns you may have.

Respectfully,

Carlos Bojorquez
JULIAN & SONS INC.

Structural Observaton Group, Inc.
A California Corporation
2249 Avalon Street
Costa Mesa, CA 92627

STRUCTURAL OBSERVATION GROUP INC

24-Hour Pager (949) 227-8668 $
Toll Free Fax (866) 732-6429

We Just Do A Better Job!

Observation Report and Observation Agreement

Job Address 14820 CARMENITA RD (NORWALK)	Permit # 10070176
Job Name WAI GLOBAL	Architect
Material Description 1/2 x 4 1/2 POWERSTUD SD2	Engineer ROCK DESIGN + ENG
Observer GARY E. RUBIO	Contractor RCMH
Samples: X Quantity=	Subcontractor

Description of Work Observed: WEDGE ANCHORS

DATE: 7-27-10

OBSERVED AND VERIFIED INSTALLATION OF 1/2 x 4 1/2 WEDGE ANCHORS FOR 2ND PHASE OF STORAGE RACKS IN WAREHOUSE. VERIFIED SIZE AND DEPTH. ALSO VERIFIED TORQUE OF 45 FT LBS WITH TORQUE WRENCH.

WORK COMPLETE

[redacted]

By this signature on the Observation Report. I acknowledge that SOG, Inc. performed the above observation and am bound by the terms and conditions on the reverse side of this report.

Approved by: _____
Project Superintendent - Foreman - Other

We hereby certify that, at the time of this observation, we have observed all of the above reported work, unless otherwise noted. To the best of our knowledge and belief, we have found this work to comply with the approved plans, specifications, and applicable section(s) of the Uniform Building Code, as applicable to the locality where this project is located. This report cannot be construed to be a recommendation of work of any nature to be performed. The performance of our observation services is subject to the terms and conditions as described on the reverse side of this Observation Report. The Owner or a successor in interest shall hold harmless Structural Observation Group, Inc. from any and all legal proceedings of any nature whatsoever, that is related to the observation services provided.

[redacted]
Signature of Registered Observer

CONCRETE 1069 COUNTY OF ORANGE
Specialty No. Agency

TOP WHITE–OFFICE COPY, CANARY–ACCOUNTING COPY, PINK–OBSERVERS COPY, BOTTOM WHITE–JOBSITE COPY

Structural Observaton Group, Inc.
A California Corporation
2249 Avalon Street
Costa Mesa, CA 92627

STRUCTURAL OBSERVATION GROUP INC

24-Hour Pager (949) 227-8668 $
Toll Free Fax (866) 732-6429

We Just Do A Better Job!

Observation Report and Observation Agreement

Job Address 14 Cor Carmenita Rd Norwalk	Permit # 10070176
Job Name WAI Cilcbd	Architect
Material Description Power Stud + SD2 [illegible] Fat[illegible]	Engineer Rich Design + Engineering
Observer [illegible]	Contractor [illegible]
Samples: X Quantity= N/A	Subcontractor

Description of Work Observed: 4 hr bolts

DATE: 7-22-10

Observed the installation wedge anchor bolts for rack storage system from line 4.4 to 6.2 + from A.4 to F.4 as shown on Sheet F1. Holes were drilled + a depth of four + one half inches vaccumed clean then bolts were installated and torque test at 45 Foot pounds. Anchor bolts use are Power-Stud + SD2 supplied by Power Fasteners.

By this signature on the Observation Report. I acknowledge that SOG, Inc. performed the above observation and am bound by the terms and conditions on the reverse side of this report.

Approved by: [signature]
Project Superintendent - Foreman - Other

We hereby certify that, at the time of this observation, we have observed all of the above reported work, unless otherwise noted. To the best of our knowledge and belief, we have found this work to comply with the approved plans, specifications, and applicable section(s) of the Uniform Building Code, as applicable to the locality where this project is located. This report cannot be construed to be a recommendation of work of any nature to be performed. The performance of our observation services is subject to the terms and conditions as described on the reverse side of this Observation Report. The Owner or a successor in interest shall hold harmless Structural Observation Group, Inc. from any and all legal proceedings of any nature whatsoever, that is related to the observation services provided.

[signature]
Signature of Registered Observer

[illegible] [illegible] 4x ICC
Specialty No. Agency

TOP WHITE–OFFICE COPY, CANARY–ACCOUNTING COPY, PINK–OBSERVERS COPY, BOTTOM WHITE–JOBSITE COPY

BUILDING PERMIT APPLICATION

OWNER-BUILDER DECLARATION

I hereby affirm under penalty of perjury that I am exempt from the Contractors License Law for the following reason (SEC. 7031.5, Business and Professions Code. Any city or county which requires a permit to construct, alter, improve, demolish, or repair any structure, prior to its issuance, also requires the applicant for such permit to file a signed statement that he or she is licensed pursuant to the provisions of the Contractors License Law (Chapter 9 (commencing with Sec. 7000) of Division 3 of the Business and Professions Code) or that he or she is exempt therefrom and the basis for the alleged exemption. Any violation of Section 7031.5 by any applicant for a permit subjects the applicant to a civil penalty of not more than five hundred dollars ($500):

☐ I, as owner of the property, or my employees with wages as their sole compensation, will do the work, and the structure is not intended or offered for sale (Sec. 7044, Business and Professions Code: The Contractors License Law does not apply to an owner of property who builds or improves thereon, and who does such work himself or herself or through his or her own employees, provided that such improvements are not intended or offered for sale. If, however, the building or improvement is sold within one year of completion, the owner-builder will have the burden of proving that he or she did not build or improve for the purpose of sale).

☐ I, as owner of the property, am exclusively contracting with licensed contractors to construct the project (Sec. 7044, Business and Professions Code: The Contractors License Law does not apply to an owner of property who builds or improves thereon, and who contracts for such projects with a contractor(s) licensed pursuant to the Contractors License Law).

☐ I am exempt under Section _____, B.&P.C. for this reason

4/15/02 — Date

Signature of Owner

LICENSED CONTRACTORS DECLARATION

I hereby affirm under penalty of perjury that I licensed under provisions of Chapter 9 (commencing with Section 7000) of Division 3 of the Business and Professions Code, and my license in in full force and effect.

License Class | License Number | Expiration Date

Date | Signature of Contractor

WORKERS' COMPENSATION DECLARATION

I hereby affirm under penalty of perjury one of the following declarations:

☐ I have and will maintain a certificate of consent to self-insure for workers' compensation, as provided for by Section 3700 of the Labor Code, for the performance of the work for which this permit is issued.

☐ I have and will maintain workers' compensation insurance, as required by Section 3700 of the Labor Code, for the performance of the work for which this permit is issued. My workers' compensation insurance carrier and policy number are:

Carrier: _____

Policy No. _____

(This section need not be completed if the permit is for one hundred dollars ($100) or less).

☐ I certify that in the performance of the work for which this permit is issued, I shall not employ any person in any manner so as to become subject to the workers' compensation laws of California, and agree that if I should become subject to the workers' compensation provisions of Section 3700 of the Labor Code, I shall forthwith comply with those provisions.

Date | Signature of Applicant

WARNING: FAILURE TO SECURE WORKERS' COMPENSATION COVERAGE IS UNLAWFUL, AND SHALL SUBJECT AN EMPLOYER TO CRIMINAL PENALTIES AND CIVIL FINES UP TO ONE HUNDRED THOUSANDS DOLLARS ($100,000), IN ADDITION TO THE COST OF COMPENSATION, DAMAGES AS PROVIDED FOR IN SECTION 3706 OF THE LABOR CODE, INTEREST, AND ATTORNEY'S FEES.

CONSTRUCTION LENDING AGENCY

I hereby affirm under penalty of perjury that there is a construction lending agency for the performance of the work for which this permit is issued (Sec. 3097, Civ. C).

Lender's Name _____

Lender's Address _____

I certify that I have read this application and state that the above information is correct. I agree to comply with all city and county ordinances and state laws relating to building construction, and hereby authorize representatives of this City to enter upon the above-mentioned property for inspection purposes.

4/15/02 — Date

Signature of Applicant

City of NORWALK

APPLICATION FOR BUILDING PERMIT 1

DEPT. OF BUILDING AND SAFETY 12700 NORWALK BLVD., NORWALK, CA 90650 (562) 929-5733

FOR APPLICANT TO FILL IN

BUILDING ADDRESS: 14820 CARMENITA RD.

USE OF EXISTING BLDG: WAREHOUSE

SIZE OF LOT | NO. OF BLDGS. NOW ON LOT

TRACT | BLOCK | LOT NO.

ASSESSOR MAP BOOK | PAGE | PARCEL

OWNER: SYDNEY DEV. | TEL. NO. (310) 821-2776

ADDRESS: 487 WASHINGTON BLVD.

CITY: MARINA DEL REY | ZIP 90292

ARCHITECT OR ENGINEER: JAMES F. MCGLOTHLIN | TEL. NO. 310 456-8613

ADDRESS: 22775 PCH., SUITE 101, MALIBU 90265

CONTRACTOR | TEL. NO.

ADDRESS | LIC. NO.

CITY | CLASS

APPLICANT (PRINT): JAMES F. MCGLOTHLIN | TEL. NO.

SQ. FT. SIZE: N.A. | NO. OF STORIES: N.A. | NO. OF FAMILIES: N.A.

DESCRIPTION OF WORK: ADD 16'-0" HIGH RACKS TO EXIST. WAREHOUSE (12' MAX HT. STD.)

NEW ☐ ADD ☐ ALTER ☐ REPAIR ☐ DEMOL ☐ URM ☐

WILL THE APPLICANT OR FUTURE BUILDING OCCUPANT HANDLE A HAZARDOUS MATERIAL OR A MIXTURE CONTAINING A HAZARDOUS MATERIAL EQUAL TO OR GREATER THAN THE AMOUNTS SPECIFIED ON THE HAZARDOUS MATERIALS INFORMATION GUIDE?

YES ☐ NO ☒

WILL THE INTENDED USE OF THE BUILDING BY THE APPLICANT OR FUTURE BUILDING OCCUPANT REQUIRE A PERMIT FOR CONSTRUCTION OR MODIFICATION FROM THE SOUTH COAST AIR QUALITY MANAGEMENT DISTRICT (SCAQMD) SEE PERMITTING CHECKLIST FOR GUIDELINES.

YES ☐ NO ☒

I HAVE READ THE HAZARDOUS MATERIALS INFORMATION BUIDE AND THE SCAQMD PERMITTING CHECKLIST. I UNDERSTAND MY REQUIREMENTS UNDER THE LOS ANGELES COUNTY CODE, TITLE 2, CHAPTER 2.20 SECTION 2.20.100 THROUGH 2.20.140 CONCERNING HAZARDOUS MATERIALS REPORTING AND FOR OBTAINING A PERMIT FROM THE SCAQMD.

OWNER OR AGENT

BUILDING ADDRESS: 14820 CARMENITA

MAP NO. | SEWER MAP | BOOK | PAGE

SPECIAL CONDITIONS

USE ZONE	GROUP	TYPE CONST.	FIRE ZONE	PROCESSED BY
C	B	V N	III	

STATISTICAL CLASSIFICATION | APT. | CONDO

CLASS NO. _____ DWELL UNITS _____

P.C. FEE: 96.05 | PERMIT FEE: 113.00

ISSUANCE FEE: 20.00

SMIP FEE: 1.26 | TOTAL FEE: 140.26

R/R FEE: 6.00

VALUATION: $ 6,000.00 | FINAL DATE: 7-1-02

$ | FINAL BY

VALIDATION: SEE APP WITH PC # 1491

BUILD 134.26
RR 6.00
TOTAL 140.26
CHECK 140.26
CHANGE 0.00
ITEM 2
3CL 1818 09:32TM

04-15-02 #1

Expired Due to time limitation.

INSPECTOR COPY

GORDON STEPENHAGEN
Mayor
JESSE M. LUERA
Vice Mayor
CHERI KELLEY
Councilmember
MICHAEL MENDEZ
Councilmember
RICK RAMIREZ
Councilmember

ERNIE V. GARCIA
City Manager

City of NORWALK

12700 NORWALK BLVD., P.O. BOX 1030, NORWALK, CA 90651-1030 * PHONE 562/929-5700 * FACSIMILE: 562/929-5773 * WWW.CI.NORWALK.CA.US

March 25, 2006

Property Owner
487 Washington Blvd.
Marina Del Rey, CA 90292

RE PROPERTY ADDRESS: 14820 Carmenita

Dear Property Owner

Our records indicate that your permit(s) for the job address listed above will or has expired. The permit(s) are as follows:

Building Permit# #3CL1491 – dated 3/25/02

Please call the Building & Safety Division at (562) 929-5733 for an inspection by **February 27, 2006** or a new permit(s) will be required to finalize work on this project.

VIOLATION: Administrative Section 108.4 of the California Building Code; Final inspection required.

Please give this matter your immediate attention. If you should have any questions, please contact the Building Department, Monday through Thursday, 8:00 a.m. to 9:00 a.m., at (562) 929-5733.

Thank you,

Community development Department
Building and Safety Division.

May 17, 2001

Mr. Tony Weimholt
Norwalk Building and Safety
Norwalk, California

This correspondence is to formally request all inspections relevant to Fuji Hunt Photographic Chemicals, Inc. obtaining a T.C.O. for 14820 Carmenita Road, Norwalk, California on May 18th, 2001. As follow up to our conversation dated May 16, the following details the requested use of the premise until a final Certificate of Occupancy is permitted.

The Fuji Hunt distribution center will be limited to non-public business. Only Fuji Hunt employees will enter and occupy the space until the final C.O. is issued. In addition, the occupancy usage will be limited to the two offices highlighted on the attached floor plan and the warehouse storage. The urgent need to occupy 14820 Carmenita Road, is specific to the storage and distribution of photographic material. Fuji Hunt is forced to leave their current warehouse by May 19th due to pending construction requirements for a future tenant. All open requirements indicated by Inspector Steve Trot will be completed to Norwalk Building & Safety satisfaction by inspection of May 18th.

Thank you for your continued cooperation.

Sincerely,

Gerald Bleth
Manager, Operations

BUILDING PERMIT APPLICATION

OWNER-BUILDER DECLARATION

I hereby affirm under penalty of perjury that I am exempt from the Contractors License Law for the following reason (SEC. 7031.5, Business and Professions Code. Any city or county which requires a *permit* to construct, alter, improve, demolish, or repair any structure, prior to its issuance, also requires the applicant for such permit to file a signed statement that he or she is licensed pursuant to the provisions of the Contractors License Law (Chapter 9 (commencing with Sec. 7000) of Division 3 of the Business and Professions Code) or that he or she is exempt therefrom and the basis for the alleged exemption. Any violation of Section 7031.5 by any applicant for a permit subjects the applicant to a civil penalty of not more than five hundred dollars ($500).

☐ I, as owner of the property, or my employees with wages as their sole compensation, will do the work, and the structure is not intended or offered for sale (Sec. 7044, Business and Professions Code: The Contractors License Law does not apply to an owner of property who builds or improves thereon, and who does such work himself or herself or through his or her own employees, provided that such improvements are not intended or offered for sale. If, however, the building or improvement is sold within one year of completion, the owner-builder will have the burden of proving that he or she did not build or improve for the purpose of sale).

☐ I, as owner of the property, am exclusively contracting with licensed contractors to construct the project (Sec. 7044, Business and Professions Code: The Contractors License Law does not apply to an owner of property who builds or improves thereon, and who contracts for such projects with a contractor(s) licensed pursuant to the Contractors License Law).

☐ I am exempt under Section _____, B.&P.C. for this reason

_____

Date _____ Signature of Owner

LICENSED CONTRACTORS DECLARATION

I hereby affirm under penalty of perjury that I licensed under provisions of Chapter 9 (commencing with Section 7000) of Division 3 of the Business and Professions Code, and my license in in full force and effect.

License Class _____ License Number _____ Expiration Date _____

Date _____ Signature of Contractor

WORKERS' COMPENSATION DECLARATION

I hereby affirm under penalty of perjury one of the following declarations:

☐ I have and will maintain a certificate of consent to self-insure for workers' compensation, as provided for by Section 3700 of the Labor Code, for the performance of the work for which this permit is issued.

☐ I have and will maintain workers' compensation insurance, as required by Section 3700 of the Labor Code, for the performance of the work for which this permit is issued. My workers' compensation insurance carrier and policy number are:

Carrier: _____

Policy No. _____

(This section need not be completed if the permit is for one hundred dollars ($100) or less).

☐ I certify that in the performance of the work for which this permit is issued, I shall not employ any person in any manner so as to become subject to the workers' compensation laws of California, and agree that if I should become subject to the workers' compensation provisions of Section 3700 of the Labor Code, I shall forthwith comply with those provisions.

Date _____ Signature of Applicant

WARNING: FAILURE TO SECURE WORKERS' COMPENSATION COVERAGE IS UNLAWFUL, AND SHALL SUBJECT AN EMPLOYER TO CRIMINAL PENALTIES AND CIVIL FINES UP TO ONE HUNDRED THOUSANDS DOLLARS ($100,000), IN ADDITION TO THE COST OF COMPENSATION, DAMAGES AS PROVIDED FOR IN SECTION 3706 OF THE LABOR CODE, INTEREST, AND ATTORNEY'S FEES.

CONSTRUCTION LENDING AGENCY

I hereby affirm under penalty of perjury that there is a construction lending agency for the performance of the work for which this permit is issued (Sec. 3097, Civ. C).

Lender's Name _____

Lender's Address _____

I certify that I have read this application and state that the above information is correct. I agree to comply with all city and county ordinances and state laws relating to building construction, and hereby authorize representatives of this City to enter upon the above-mentioned property for inspection purposes.

Date _____ Signature of Applicant

City of NORWALK

APPLICATION FOR BUILDING PERMIT 1

DEPT. OF BUILDING AND SAFETY 12700 NORWALK BLVD., NORWALK, CA 90650 (562) 929-5733

FOR APPLICANT TO FILL IN

BUILDING ADDRESS: 14820 CARMENITA RD.

USE OF EXISTING BLDG.: WAREHOUSE & OFF.

SIZE OF LOT | NO. OF BLDGS. NOW ON LOT

TRACT | BLOCK | LOT NO.

ASSESSOR MAP BOOK | PAGE | PARCEL

OWNER: SYDNEY DEVELOP. TEL. NO. (310) 824-2776

ADDRESS: 487 WASHINGTON ST.

CITY: MARINA DEL REY ZIP: 90292

ARCHITECT OR ENGINEER: JAMES F. MCGLOTHLIN TEL. NO. 310 456-8613

ADDRESS: 22775 PACIFIC COAST HWY #101 MALIBU

CONTRACTOR TEL. NO.

ADDRESS LIC. NO.

CITY CLASS

APPLICANT (PRINT): JAMES F. MCGLOTHLIN TEL. NO. 310 456-8613

SQ. FT. SIZE	NO. OF STORIES	NO. OF FAMILIES
N.A.	N.A.	N.A.

DESCRIPTION OF WORK

ADD 16'-HIGH RACKS TO EXIST. WAREHOUSE

NEW ☐ ADD ☐ ALTER ☐ REPAIR ☐ DEMOL ☐ URM ☐

WILL THE APPLICANT OR FUTURE BUILDING OCCUPANT HANDLE A HAZARDOUS MATERIAL OR A MIXTURE CONTAINING A HAZARDOUS MATERIAL EQUAL TO OR GREATER THAN THE AMOUNTS SPECIFIED ON THE HAZARDOUS MATERIALS INFORMATION GUIDE?

YES ☐ NO ☒

WILL THE INTENDED USE OF THE BUILDING BY THE APPLICANT OR FUTURE BUILDING OCCUPANT REQUIRE A PERMIT FOR CONSTRUCTION OR MODIFICATION FROM THE SOUTH COAST AIR QUALITY MANAGEMENT DISTRICT (SCAQMD) SEE PERMITTING CHECKLIST FOR GUIDELINES.

YES ☐ NO ☒

I HAVE READ THE HAZARDOUS MATERIALS INFORMATION BUIDE AND THE SCAQMD PERMITTING CHECKLIST. I UNDERSTAND MY REQUIREMENTS UNDER THE LOS ANGELES COUNTY CODE TITLE 2, CHAPTER 2.20 SECTION 2.20.100 THROUGH 2.20.140 CONCERNING HAZARDOUS MATERIALS REPORTING AND FOR OBTAINING A PERMIT FROM THE SCAQMD.

OWNER OR AGENT

BUILDING ADDRESS: 14820 Carmenita

MAP NO. | SEWER MAP | BOOK | PAGE

SPECIAL CONDITIONS

USE ZONE	GROUP	TYPE CONST.	FIRE ZONE	PROCESSED BY
C	B	VN	III	M.M.

STATISTICAL CLASSIFICATION | APT. | CONDO

CLASS NO. _____ DWELL UNITS _____

P.C. FEE 96.05 | PERMIT FEE

ISSUANCE FEE

SMIP FEE | TOTAL FEE

R/R FEE

VALUATION $ 6,000 | FINAL DATE

$ | FINAL BY

VALIDATION ▶

23 BUILD 0.03
TOTAL 0.03
CASH 96.05
CHANGE 96.02
ITEM 1
03-25-02 , #1 3CL 1490 17:12TM

VOID

P.C. BUILD23 96.05
TOTAL 96.05
CHECK 96.05
CHANGE 0.00
ITEM 1
03-25-02 #1 3CL 1491 17:14TM

INSPECTOR COPY

Tel: (562) 345-2788 Ext. 782 • Fax: (562) 345-2700
Web Site: www.muliainc.com
E-mail: andi@muliainc.com

e: Muli 035243

14820 Carmenita Rd #A Norwalk CA 90650

e	HMS Init.	Findings /Remarks
-05	G7.	An initial hazardous materials inspection reveal Mulia, Inc. handles haz. materials on site (Propane.) NOV issued. UP Packet issued. Env updated. Reinspection after 04/05/05.
-	n	A reinspection w/ Jeff Holwager (trainee) reve UP forms completed NOV abated. Forms submi to data ops for entry into Envision. File
9	☆	Business → OOB effective 6/30/09. ref to field notes for details. HM inactivated. — File

Owner Name: MULIA BVI LTD
Owner DBA: MULIA INC
Owner Address: 14820 CARMENITA RD UNIT A
NORWALK, CA 90650
wnership Type: 1
Business Phone: 562-345-2788
ailing Address: 14820 CARMENITA RD UNIT A
NORWALK, CA 90650

ATTN/Care of:

FILE

FILE INFORMATION

Account ID: AR0039914

Facility ID: FA0035243
Facility Name: MULIA INC
of Employee: 8
Site Location: 14820 CARMENITA RD # A
NORWALK, CA 90650
Phone: 562-345-2788
iling Address: 14820 CARMENITA RD UNIT A
NORWALK, CA 90650
Email Address:
perator/Care of: ROBERT C. BOYNTON
District: SE - SOUTHEAST
City Code: NRWK
A Jurisdiction: CO
peration Hours: M-F 7:00-16:30
SIC Code: 4225
ss Type / Code:
ation (Code 1): 020
D & B #:

GENERAL HEALTH PROGRAM ELEMENTS

Program Element	Current Status	EPA #	Effective Date D1 (Beg.)	& C1 (End)	Designated Employee	Last Insp Dat
3001 - HM HANDLER, FEE GROUP 01	Inactive, non-billable		01/01/05	06/30/2009	EE0000143	3/2
8040 - CALIFORNIA ELECTRONIC REP	Inactive, non-billable			06/30/2009		

Owner Name: MULIA BVI LTD
Tax ID : 95-4585245
Owner DBA: MULIA INC
Drvr Licns :
Owner Address: 14820 CARMENITA RD UNIT A
NORWALK, CA 90650
Work/Business Phone: 562-345-2788
lling/Mailing Address: 14820 CARMENITA RD UNIT A
NORWALK, CA 90650
ATTN/Care of:
Ownership Type: 1

ITY FILE INFORMATION

Facility ID: FA0035243
Account ID: AR0039914
Facility Name: MULIA INC
No. of Employee: 8
Site Location: 14820 CARMENITA RD # A
NORWALK, CA 90650
Phone: 562-345-2788
Mailing Address: 14820 CARMENITA RD UNIT A
NORWALK, CA 90650
Operator/Care of: ROBERT C. BOYNTON
E-Mail Address:
District: SE - SOUTHEAST
City Code: NRWK **NORWALK**
CUPA Jurisdiction: CO
Operating Hours: Days: M-F Hours: 7:00-16:30
SIC Code: 4225 - General warehousing and storage
siness Type / Code:
Station: 020

INACTIVE O
eff 6/30/0

GENERAL HEALTH PROGRAM ELEMENTS

ID	Current Program Element	Current Status	EPA #	Effective Date Beg.	End	------ Ch Program Elem
	3001 - HM HANDLER, FEE GROUP 01	Inactive, non-billable		01/01/05	06/30/2009	
	8000 - CALIFORNIA ELECTRONIC REPORTING SUBCHARGE	Inactive, non-billable			[illegible]	

ddition Program Element:

Waste Code					
A Waste Code					
UNT per quarter					
S (PGTY) Pounds, ns, Tons, Yards					

ORDER OF INSPECTION AS FOLLOWS: I. OPENING CONFERENCE II. WALK THROUGH III. DOCUMENTS IV. CLOSING CONFERENCE V. VIOLATIONS

received information stating business has moved from location (O.O.B).
E.W inactivated HM effectived 6/30/0
- No propane observed on exterior. Building is locked & Vacant at time of inspection

ontact :Name: ROBERT BOYNTON
14820 CARMENITA RD
NORWALK

Phone : 562-345-2788

Year: CCP Inventory

un & Bradst.: * Please Fill-Out

ERGENCY CONTACT INFORMATION

	PRIMARY CONTACT:	SECONDARY CONTACT:
Name :	ROBERT BOYNTON	RICHARD HARDJADINATA
Title :	WAREHOUSE MANAGER	DISTRIBUTION CONTROLLER
Business Phone :	562-345-2788	562-345-2788
24 - Hour Phone :	Not Specified	Not Specified
Pager # :	Not Specified	Not Specified

EVIOUS INSPECTIONS

ivity ate	Program Element		Service	Result	Action	Activity Min	Travel Min	Inspector ID
2/2005	3001	PR0056454	001	02	01	60	0	EE0000113
2/2005	0200	FA0035243	051	00	00	30	15	EE0000113
2/2005	3001	PR0056454	002	01	02	30	0	EE0000113

OLATIONS LIST

Activity Date	Program Element	Viol Status	Service	Result	Action	Violation Code	Violation Degree	Description
3/22/2005	3001	--	001	02	01	0004	O	HM OTHER VIOLATION

Owner ID: OW0040870 Tax ID : Drivers License:

Owner Name: **MULIA INC**

Owner DBA:

Owner Address: 14820 CARMENITA RD UNIT A
NORWALK, CA 90650

Ownership Type:

Work/Business Phone: 562-345-2788

ling/Mailing Address: 14820 CARMENITA RD UNIT A
NORWALK, CA 90650

ATTN/Care of: MILINDA NAGLE

MAR 2 3 2005

ENTERED

ITY FILE INFORMATION

Facility ID: FA0035243

Facility Name: **MULIA INC**

No. of Employee: 8

Site Location: 14820 CARMENITA RD UNIT A
NORWALK, CA 90650

Phone: 562-345-2788

Mailing Address: 14820 CARMENITA RD UNIT A
NORWALK, CA 90650

Operator/Care of:

Email Address:

District: SE - SOUTHEAST

City Code: NRWK

UPA Jurisdiction: CO

Operation Hours: M-F 7:00-16:30

SIC Code: 4225 NOB: GENERAL WAREHOUSING AN

iness Type / Code:

Station (Code 1): 020

D & B #:

Date 1 (D1): 03/01/02

GENERAL HEALTH PROGRAM ELEMENTS

#	Program Element	Current Status	EPA #	Effective Date D1 (Beg.) & C1 (End)	Designated Employee
54	3001 - HM HANDLER, FEE GROUP 01	Active, billable		01/01/05	EE0000113

Owner Name: Mulia, Inc.
Owner DBA:
Owner Address: 14820 Carmenita Rd #A
Norwalk CA 90650
Business Phone: ~~Not Specified~~ (562) 345-2793
Mailing Address: S.A.A
ATTN/Care of: Milind Nagle
Ownership Type:
Tax ID :
Drvr Licns : CW0040870

FILE INFORMATION

Facility ID: New Facility FA0035243
Facility Name: Mulia, Inc.
# of Employee: 8
Site Location: 14820 Carmenita Rd #A
Norwalk CA 90650
Phone: (562) 345-2793
Mailing Address: S.A.A

Operator/Care of: Andi L. Lamendola E-Mail Address:
District: SE
City Code: NWLK
Jurisdiction: LA County
Operating Hours: Days: M-F Hours: 7^00 - 16^30
SIC Code: 4225 Nature of Business: Ceramic Til
Mfg Type / Code:
Station: 20
Became Operational: March 2002

GENERAL HEALTH PROGRAM ELEMENTS

Current Program Element	Current Status	EPA #	Effective Date Beg.	End	Changes — Program Element
HM Handler - 3001	Active		01/01/05		

Program Element:

Code	Non-generator				
Code					
per quarter					
QTY (Pounds, Gals, Yards					

pening Conference: w/ ANDi Lamendola - Controller

ess - Importer/Distribution/Warehousing for cerramic til/
glass block.
employees = 8 wk hrs = 7:00-16:30
rt date of March 2002

WALK THROUGH - w/ ANDi Lamedola

rehousing of cerramic tile

pane powered forklifts
lectric forklift
lectric Jack

(4) 99 gal AST of propane in parking lot south of building.

↓

ad at LA Lift Services
4368 Bandini Bl. Vernon CA 90023 ← VERNON Health Dept
(323) 202-9111 12/15/04 referral made
Lyndon Ong Yin

Documents; w/ ANDi Lamedola
Contingency Plan (NOV)
HAZ MATERIALS Inventory for propane on file. (NOV)
HAZ MAT Handler Permit. (NOV)

IV. CLOSING CONFERENCE V. VIOLATIONS

Closing Conference / Violations: w/ Andi Lamerosa

NOV issued to Andi Lamerosa for the following violations:

(50) Contingency Plan & Haz Mat. Disclosure submittal
(20) Haz. Mat Handlers Permit.

INSPECTION REPORT

(562)79

S: Mulia Inc.	OWNER: Milfred Nagle - Mg. Dir.	07-22-0
S: 14820 Carmenita Rd. Unit A Norwalk CA 90650		FA

wing items, if applicable, have been inspected. This document constitutes a Summary of Violations and Notice to Comply if the violation (V) column is

Titles 19 and 22 of the California Code of Regulations (CCR), Chapters 6.5, 6.67, and 6.95 of the Health and Safety Code (HSC), and Titles 11 and 12 of the Los Angeles County Code

HAZARDOUS WASTE GENERATOR				HAZARDOUS WASTE GENERATOR	
SUBJECT	*SECTION*		V	*SUBJECT*	*SECTION*
Hazardous waste determination	CCR 66262.11	24		Manifest copies retained for 3 years	CCR 66262.40(a)
Proper disposal of hazardous waste	HSC 25189.5 (a)	25		Consolidated manifest requirements	HSC 25160.2
Maintain/operate to prevent release/fire	CCR 66265.31	26		Hazardous waste transported by registered hauler	HSC 25163(a)
Hazardous waste labeling	CCR 66262.34(f)	27		LDR documents retained onsite	CCR 66268.7(a)(6
Hazardous waste accumulation time	CCR 66262.34(a-d)	28		Hazardous waste analysis retained for 3 years	CCR 66262.40(c)
Hazardous materials storage and labeling	CCR 66261.2(f)	29		Personnel training	CCR 66265.16
atellite accumulation	CCR 66262.34(e)	30		Contingency plan	CCR 66265.51
ontainers leaking or not in good condition	CCR 66265.171	31		Emergency preparedness/prevention	CCR 66265.30-.37
azardous waste containers closed	CCR 66265.173(a)	32		Source Reduction requirements for LQGs	CCR 67100.3
eparation of incompatibles	CCR 66265.177	33		Biennial Report requirements	CCR 66262.40-.41
etrograde/accumulated speculatively	CCR 66262.10	34		Excluded recyclable material management	HSC 25143.2/.9
mpty containers	CCR 66261.7	35		Recyclable Material Report	HSC 25143.10
sed oil management	CHSC 25250.4	36		Site assessment requirements	HSC 25187(a)(1)
sed oil filter management	CCR 66266.130	37		Closure requirements	CCR 66265.111/1
sed battery management	CCR 66266.81	38		Reckless management of hazardous waste	HSC 25189.6
ontaminated textile management	HSC 25144.6	39		Other violation(s)	
ontainer inspection - weekly	CCR 66265.174			**HAZARDOUS MATERIALS HANDLER**	
nk inspection - daily	CCR 66265.195	50	X	Contingency plan/inventory submitted	HSC 25503.5
nk operating requirements	CCR 66265.194	51		Plan and inventory updated & accurate	HSC 25505
A ID number[submit DTSC form 1358]	CCR 66262.12	52		Regulated substance registration	HSC 25533(a)
zardous waste transported with manifest	CCR 66262.20			**ABOVEGROUND PETROLEUM STORAGE TANK**	
zardous waste manifest complete	CCR 66262.23(a)	60		SPCC Plan Referral to RWQCB (213) 576-6600	HSC 25270.3
nifest copies to DTSC	CCR 66262.23(a)(4)	70	X	**PERMIT REQUIRED** – Submit UP Forms	Co Ord 12.50.075 HSC 25404.1.1

SIGNIFICANT VIOLATIONS OBSERVED ON DATE OF INSPECTION.

TICE TO COMPLY: THE VIOLATION(S) CITED MUST BE CORRECTED BY 04/05/05

URN CERTIFICATION OF COMPLIANCE FOUND ON BACK OF THIS NOTICE.

he items checked are in violation. A reinspection may occur at any time to verify compliance. Non-compliance could result in reinspection fees, permit revocation, a e/civil/criminal penalties. Any time granted for correction of the violation(s) does not preclude any enforcement action by this Department or other agencies.

Complete UP Forms to provide disclosure of propane site and a contingency plan for facility to be implem case of emergency (Train employees)

Obtain of hazardous materials permit by completing UP Fo

I. FACILITY IDENTIFICATION

ID #		EPA ID # (Hazardous Waste Only)
	AA0035243	

S NAME (Same as Facility Name of DBA-Doing Business As)

MULIA INC.

II. ACTIVITIES DECLARATION

NOTE: If you check YES to any part of this list, please submit the Business Owner/Operator Identification page.

Does your facility...		If Yes, please complete these pages of the UPCF
RDOUS MATERIALS		
te (for any purpose) hazardous materials at or above 55 gallons for 0 pounds for solids, or 200 cubic feet for compressed gases (include STs and USTs); or the applicable Federal threshold quantity for an hazardous substance specified in 40 CFR Part 355, Appendix A or le radiological materials in quantities for which an emergency plan is ursuant to 10 CFR Parts 30, 40 or 70?	☒ YES ☐ NO 4	✓ HAZARDOUS MATERIALS INVENTORY – CHEMICAL DESC ✓ CONSOLIDATED CONTINGEN PLAN (Section I and Site Map(s)) ✓ TRAINING PLAN
RGROUND STORAGE TANKS (USTs)		
n or operate underground storage tanks?	☐ YES ☒ NO 5	✓UST FACILITY ✓UST TANK (one page per tank)
nd to upgrade existing or install new USTs?	☐ YES ☒ NO 6	✓UST FACILITY ✓UST TANK (one per tank) ✓UST INSTALLATION - CERTIF OF COMPLIANCE (one page per tank)
d to report closing a UST?	☐ YES ☒ NO 7	✓UST TANK (closure portion –one page
E GROUND PETROLEUM STORAGE TANKS (APSTs)		
s or operate APSTs above this threshold: —the total capacity for the facility is greater than 1,320 gallons?	☐ YES ☒ NO 8	NO FORM REQUIRED TO CUPA
RDOUS WASTE		
erate hazardous waste?	☐ YES ☒ NO 9	✓ EPA ID NUMBER – provide at this page ✓ As a generator, answer YES to and complete Waste Generator F
cycle more than 100 kg/month of excluded or exempted yclable materials (per HSC 25143.2)?	☐ YES ☒ NO 10	✓ RECYCLABLE MATERIALS R
at hazardous waste on site?	☐ YES ☒ NO 11	✓ ONSITE HAZARDOUS WAST TREATMENT – FACILITY ✓ ONSITE HAZARDOUS WAST TREATMENT – UNIT (one page pe
atment subject to financial assurance requirements (for mit by Rule and Conditional Authorization)?	☐ YES ☒ NO 12	✓ CERTIFICATION OF FINANC ASSURANCE
solidate hazardous waste generated at a remote site?	☐ YES ☒ NO 13	✓ REMOTE WASTE / CONSOL SITE ANNUAL NOTIFICATION
d to report the closure/removal of a tank that was classified as ardous waste and cleaned onsite?	☐ YES ☒ NO 14	✓ HAZARDOUS WASTE TANK CERTIFICATION
REQUIREMENTS		
TED SUBSTANCES		
ated Substances (RS) including Extremely Hazardous Substances d on site at greater than the threshold planning quantities by the California Accidental Release Program (Cal ARP) ?	☐ YES ☒ NO 15a	In addition to Hazardous Materia requirements, complete: ✓ Regulated Substance Registr ✓ Risk Management Plan (whe
EQUIREMENTS		
azardous materials stored on site at or above a threshold amount shed by a CUPA's or PA's local ordinance?	☒ YES ☐ NO 15b	✓ Consult local CUPA or PA fo reporting requirements
ed by a CUPA or PA to provide other information?	☒ YES ☐ NO 15c	✓ Waste Generator Form (LA

NAME (Same as FACILITY NAME or DBA – Doing Business As) | 3 | BUSINESS PHONE
, INC | (562) 345 2788

SITE ADDRESS
CARMENITA ROAD # A

ORWALK | 104 | CA | ZIP CODE 90650
LDSTREET 82-639-4405 | 106 | SIC CODE (4 digit #)
LOS ANGELES | 108 | UNINCORPORATED ☐ Yes ☐ N
OPERATOR NAME | 109 | BUSINESS OPERATOR PHONE

II. BUSINESS OWNER

ME
MULIA BVI LTD | 111 | OWNER PHONE (562) 345 2788

ILING ADDRESS
4820 CARMENITA ROAD # A

NORWALK | 114 | STATE CA | 115 | ZIP CODE 9065

III. ENVIRONMENTAL CONTACT

NAME
BERT BOYNTON | 117 | CONTACT PHONE 562-345-2788

MAILING ADDRESS
CARMENITA RD

RWALK | 120 | STATE CA | 121 | ZIP CODE 906

IV. EMERGENCY CONTACTS

PRIMARY		SECONDARY
BERT BOYNTON	123 NAME	ANDI LAMENDOLA
REHOUSE MANAGER	124 TITLE	DISTRIBUTION CONTROLL
PHONE 562-345-2788	125 BUSINESS PHONE	562-345-278
ONE —	126 24-HOUR PHONE	
—	127 PAGER #	—
RESS (if any) bboynton@muliainc.com	133b E-MAIL ADDRESS (if any)	andi@mulia

V. ADDITIONAL LOCALLY COLLECTED INFORMATION

X IDENTIFICATION NUMBER 95-4385243
TION, AND DATE OF BIRTH
CENSE NUMBER AND STATE

MAILING/ BILLING INFORMATION

14820 CARMENITA RD | 133d | CITY NORWALK | 133e | STATE CA | 133f | ZIP COD

Based on my inquiry of those individuals responsible for obtaining the information, I certify under penalty of law that I have pe
am familiar with the information submitted and believe the information is true, accurate, and complete.

F OWNER/OPERATOR OR DESIGNATED REPRESENTATIVE | DATE 5/12/05 | 134 | NAME OF DOCUMENT PREPARER

ER (print) Robert C Boynton | 136 | TITLE OF SIGNER MANAGER

E ONLY	UP Form	HW	HM	ARP	APST	UST	TP	CUPA

FACILITY IDENTIFICATION

NESS NAME	MULIA, INC	3	FACILITY FA 0038
ADDRESS	14820 CARMENITA RD 103	CITY NORWALK 104	ZIP CODE 90107

solidated Contingency Plan provides businesses a format to comply with the emergency planning ents of the following three written hazardous materials emergency response plans required in California:

Hazardous Materials Business Plan (HSC Chapter 6.95 Section 25504 (b) and 19 CCR Sections 2729-273

Hazardous Waste Generator Contingency Plan (22 CCR Section 66264.52), and,

Underground Storage Tank Emergency Response Plan and Monitoring Program (23 CCR Sections 2632 nd 2641).

at is designed to reduce duplication in the preparation and use of emergency response plans at the same e the coordination between facility response personnel and local, state and federal emergency responder cy. Use the chart below to determine which sections of the Consolidated Contingency Plan need to be co ty. If you are unsure as to which programs your facility is subject to, refer to the Business Activities Page.

PROGRAMS	SECTION(S) TO BE COMPLETED
dous Materials Business Plan (HMBP)	Cover Page, Section I, and Site Map(s)
dous Waste Generator (HWG)	Cover Page, Section I, and Site Map(s)
ground Storage Tank (UST)	Cover Page, Sections I and II, and Site Map(s)
HWG, UST	Cover Page, Sections I and II, and Site Map(s)

the plan shall be submitted to your local CUPA and at least one copy of the plan shall be maintai use in the event of an emergency and for inspection by the local agency. Describe below where a ngency Plan, including the hazardous material inventories and Site Map(s), is located at your business:

PLAN CERTIFICATION

nder penalty of law that I have personally examined and I am familiar with the information provided by best of my knowledge the information is accurate, complete, and true.

e of Owner/ Operator	Title of Owner/Operator
Robert C Boynton	MANAGER
Owner/ Operator	Date 5/12/05

ate the effort of local businesses in completing these plans and will assist in every possible way. If yo lease contact your local CUPA or PA.

CE ONLY	DATE RECEIVED	REVIEWED BY

S NAME	MULIA, INC	3	FACILITY I FA0035
RESS	14820 CARMENITA RD 103	CITY NORWALK 104	ZIP CODE 9107

II. EMERGENCY CONTACTS

PRIMARY		SECONDARY	
BOB BOYNTON	123	NAME	ANDI LAMENDOLA
WAREHOUSE MANAGER	124	TITLE	DISTRIBUTION CONTROLLER
S PHONE 562 345-2788 x 761	125	BUSINESS PHONE	562 545-2788 x782
PHONE	126	24-HOUR PHONE	
—	127	PAGER #	—

III. EMERGENCY RESPONSE PLANS AND PROCEDURES

otifications

ness is required by State Law to provide an immediate verbal report of any release or threatened release material to local fire emergency response personnel, this Unified Program Agency (CUPA or PA), and th mergency Services. If you have a release or threatened release of hazardous materials, immediately ca

FIRE/PARAMEDICS/POLICE/SHERIFF
PHONE: 911

e local emergency response personnel are notified, you shall then notify this Unified Program Agency an mergency Services.

ed Program Agency:	(323) 890-4317
e of Emergency Service:	(800) 852-7550 or (916) 262-1621
esponse Center:	(800) 424-8802

Information to be provided during Notification:

- Your Name and the Telephone Number from where you are calling.
- Exact address of the release or threatened release.
- Date, time, cause, and type of incident (e.g. fire, air release, spill etc.)
- Material and quantity of the release, to the extent known.
- Current condition of the facility.
- Extent of injuries, if any.
- Possible hazards to public health and/ or the environment outside of the facility.

mergency Medical Facility

t the local emergency medical facility that will be used by your business in the event of an accident or used by a release or threatened release of hazardous material.

/CLINIC: Valley View Medical	PHONE NO: 714-562-8638
16700 Valley View Ave suite 180	
A Miranda CA	ZIP CODE: 90638

E ONLY	DATE RECEIVED	REVIEWED BY

rivate Emergency Response

UR BUSINESS HAVE A PRIVATE ON-SITE EMERGENCY RESPONSE TEAM? ☐ Yes ☒

yes, provide an attachment that describes what policies and procedures your business will follow to notif
n-site emergency response team in the event of a release or threatened release of hazardous materials.

P/DISPOSAL CONTRACTOR

st the contractor that will provide cleanup services in the event of a release.

CONTRACTOR: N/A	PHONE NO: - -
S:	
	ZIP CODE:

rrangements With Emergency Responders

e made special (i.e. contractual) arrangements with any police department, fire department, hospital, cont
r local emergency response team to coordinate emergency services, describe those arrangements on the

N/A

vacuation Plan

lowing alarm signal(s) will be used to begin evacuation of the facility *(check all which apply)*:

☐ Telephone *(including cellular)* ☒ Alarm System ☐ Public Address System ☒ Intercom
☒ Portable Radio ☐ Other *(specify)*:

cuation map is prominently displayed throughout the facility.

idual(s) responsible for coordinating evacuation including spreading the alarm and confirming the busin
uated: Robert Boynton

arthquake Vulnerability

eas of the facility where releases could occur or would require immediate inspection or isolation becaus
y to earthquake related ground motion.

zardous Waste/ Hazardous Materials Storage Areas ☐ Production Floor ☐ Proce
nch/ Lab ☐ Waste Treatment ☐ Other:

chanical systems where releases could occur or would require immediate inspection or isolation beca
bility to earthquake related ground motion.

ities	☐	Sprinkler Systems	☐	Cabinets	☐ Shelv
cks	☐	Pressure Vessels	☒	Gas Cylinders	☒ Tank
cess Piping	☐	Shutoff Valves	☐	Other:	

mergency Procedures

riefly describe your business standard operating procedures in the event of a release or threatened releas
azardous materials:

REVENTION (prevent the hazard) - Describe the kinds of hazards associated with the hazardous materials
your facility. What actions would your business take to prevent these hazards from occurring? You may
discussion of safety and storage procedures.

ıre - TANKS falling over, spilling, Explosive.
not on forklifts Are chained And Locked to fence to
nt falling over
de TANK Away from building & secured in rack.

ITIGATION (reduce the hazard) - Describe what is done to lessen the harm or the damage to person(s),
or the environment, and prevent what has occurred from getting worse or spreading. What is your immedi
to a leak, spill, fire, explosion, or airborne release at your business?

r employees from building
Ted Johnson propane company
Fire Department

BATEMENT (remove the hazard) - Describe what you would do to stop and remove the hazard. How d
complete process of stopping a release, cleaning up, and disposing of released materials at your facili

propane company And follow their instructions

Section 66265.52(e) [as referenced by Section 66262.34(a)(3)] requires that emergency equipment at the f
. Completion of the following Emergency Equipment Inventory Table meets this requirement.

EMERGENCY EQUIPMENT INVENTORY TABLE

1. pment egory	2. Equipment Type	3. Location *	4. Description**
l	☐ Cartridge Respirators		
e,	☐ Chemical Monitoring Equipment *(describe)*		
nt,	☐ Chemical Protective Aprons/Coats		
	☐ Chemical Protective Boots		
nt,	☐ Chemical Protective Gloves		
	☐ Chemical Protective Suits *(describe)*		
	☐ Face Shields		
nt	☒ First Aid Kits/Stations *(describe)*	E9	First aid Kit
	☐ Hard Hats		
	☐ Plumbed Eye Wash Stations		
	☐ Portable Eye Wash Kits *(i.e. bottle type)*		
	☐ Respirator Cartridges *(describe)*		
	☐ Safety Glasses/Splash Goggles		
	☐ Safety Showers		
	☐ Self-Contained Breathing Apparatuses (SCBA)		
	☐ Other *(describe)*		
	☒ Automatic Fire Sptinkler Systems	F9	
shing	☒ Fire Alarm Boxes/Stations	F9	
	☒ Fire Extinguisher Systems *(describe)*		17 Throughout warehouse
	☐ Other *(describe)*		
	☐ Absorbents (describe)		
	☐ Berms/Dikes (describe)		
nt	☐ Decontamination Equipment (describe)		
	☐ Emergency Tanks (describe)		
nination	☐ Exhaust Hoods		
nt	☐ Gas Cylinders Leak Repair Kits (describe)		
	☐ Neutralizers (describe)		
	☐ Overpack Drums		
	☐ Sumps (describe)		
	☐ Other (describe)		
cations	☐ Chemical Alarms (describe)		
	☐ Intercoms/ PA Systems		
	☒ Portable Radios	E9	with each employee
	☒ Telephones	E9	warehouse office
	☐ Underground Tank Leak Detection Monitors		
	☐ Other (describe)		
t tional			

e the Location Codes (LC) from the Site Map(s) prepared for your Contingency Plan.
scribe the equipment and its capabilities. If applicable, specify any testing/maintenance procedures/intervals. Attach additio

SITE MAP

n and storage map must be included with your Contingency Plan. For relatively small facilities, these d
ombined into one drawing. Since these drawings are intended for use in emergency response situatio
enerally those with complex and/or multiple buildings) should provide an overall site plan and a separat
ach building/storage area. A blank Facility Site Map has been provided on the reverse side of this page.
hat page or attach any other drawing(s) which contain(s) the information required below.

te Plan: This drawing shall contain, <u>at a minimum</u>, the following information:

te Orientation (north, south, etc.);
pproximate scale *(e.g. "1 inch = 10 feet".)*;
ate the map was drawn;
ocations of all buildings and other structures;
arking lots and internal roads;
azardous materials loading/unloading areas;
utside hazardous materials storage or use areas;
orm drain and sanitary sewer drain inlets;
ells for monitoring of underground tank systems;
rimary and alternate evacuation routes, emergency exits, and primary and alternate staging areas;
djacent property use;
ocations and names of adjacent streets and alleys;
ccess and egress points and roads.

orage Map(s): The map(s) shall contain, <u>at a minimum</u>, the following information:

eneral purpose of each section/area within each building *(e.g. "Office Area", "Manufacturing Area", etc.)*
ocation of each hazardous material/waste storage, dispensing, use, or handling area *(e.g. individual nks, aboveground tanks, storage rooms, paint booths, etc.)*. Each area shall be identified by a unique l
mber, letter, or name *(e.g. "1", "2", "3"; "A", "B", "C", etc.)*;
trances to and exits from each building and hazardous material/waste room/area;
cation of each utility emergency shut-off point *(i.e. gas, water, electric.)*;
cation of each monitoring system control panel *(e.g. underground tank monitoring, toxic gas monitoring*

ap Legend

m and/or Description	Location Code (LC)
Xous materials Storage Area	F12 E9
EXTinguishers	C5,8,9 D3,8,9 E4,9 F4,9 G1,4,9 I4,9 J2,4,9
ication equipment	E9
ncy exits	C1,6,9 E9 F1 H1,9 J1
g Areas	F10,11 G10,11 H10,11 I10,11
Lot	B1-12 C,D,E 10,11,12

S NAME Mulia Inc.

DRESS 14820 Carmenita Rd 103 | CITY Norwalk 104 | ZIP CODE 90650

P DRAWN | MAP # | FACILITY ID #



For Site Map

- Scale of Map
- Loading Areas
- Parking Lots
- Internal Roads
- Storm and Sewer Drains
- Adjacent Propert
- Locations and Na of Adjacent Stree and Alleys
- Access and Egre Points and Road
- Primary and Alte Evacuation Rout

For Sub-Site Map

- Scale of Map
- Location of Each Storage Area
- Location of Each Hazardous Mate Handling Area
- Location of Em Response Equi

Scale:
1" = _____ Ft.

North ▲

★ Fire Ex

DATE RECEIVED | REVIEWED BY

E ONLY

NAME (Same as FACILITY NAME or DBA – Doing Business As)

LOCATION

201 CHEMICAL LOCATION CONFIDENTIAL (EPCRA) ☐ YES ☒ NO

D # FA 0035243 | MAP# (optional) 203 | GRID# (optional)

II. CHEMICAL INFORMATION

NAME Propane

205 TRADE SECRET ☐ Yes ☒ No
If Subject to EPCRA, refer to instructions

NAME

207 EHS* ☐ Yes ☒ No 208 | RS* ☐ Yes ☐ No

209 *If EHS or RS is "Yes", all amounts below must be

E HAZARD CLASSES (Complete if required by CUPA)

S MATERIAL (k one item only) ☒ a. PURE ☐ b. MIXTURE ☐ c. WASTE 211 | RADIOACTIVE ☐ Yes ☒ No 212 | CURIES

STATE (tem only) ☐ a. SOLID ☐ b. LIQUID ☒ c. GAS 214 | LARGEST CONTAINER 99 gal

D CATEGORIES (at apply) ☒ a. FIRE ☐ b. REACTIVE ☒ c. PRESSURE RELEASE ☐ d. ACUTE HEALTH ☐ e. CHRONIC HEALTH

AILY AMOUNT 217	MAXIMUM DAILY AMOUNT 218	ANNUAL WASTE AMOUNT 219	STATE WASTE CODE
100 gal	145 gal	N/A	N/A

☒ a. GALLONS ☐ b. CUBIC FEET ☐ c. POUNDS ☐ d. TONS (tem only) * If EHS, amount must be in pounds.

221 DAYS ON SITE: 365

☐ a. ABOVE GROUND TANK ☐ b. UNDERGROUND TANK ☐ c. TANK INSIDE BUILDING ☐ d. STEEL DRUM ☐ e. PLASTIC/NONMETALLIC DRUM ☐ f. CAN ☐ g. CARBOY ☐ h. SILO ☐ i. FIBER DRUM ☐ j. BAG ☐ k. BOX ☒ l. CYLINDER ☐ m. GLASS BOTTLE ☐ n. PLASTIC BOTTLE ☐ o. TOTE BIN ☐ p. TANK WAGON ☐ q. RAIL CAR ☐ r. OTHER

PRESSURE ☐ a. AMBIENT ☒ b. ABOVE AMBIENT ☐ c. BELOW AMBIENT

EMPERATURE ☒ a. AMBIENT ☐ b. ABOVE AMBIENT ☐ c. BELOW AMBIENT ☐ d. CRYOGENIC

	HAZARDOUS COMPONENT (For mixture or waste only)	EHS	RS 246b	CAS #
226	227	☐Yes 228	☐Yes	
230	231	☐Yes 232	☐Yes	
234	235	☐Yes 236	☐Yes	
238	239	☐Yes 240	☐Yes	
242	243	☐Yes 244	☐Yes	

us components are present at greater than 1% by weight if non-carcinogenic, or 0.1% by weight if carcinogenic, attach additional sheets of paper capturing the

LOCALLY COLLECTED INFORMATION

ease Sign Here
orting Chemicals subject to EPCRA reporting thresholds must sign each Chemical Description page for each EPCRA reporte

FFICIAL USE ONLY	DATE RECEIVED	REVIEWED BY

COVER PAGE

FACILITY IDENTIFICATION

NESS NAME Mulia Inc	3	FACILITY I 152-D
ADDRESS 14820 Carmenita Rd Unit A 103	CITY Norwalk 104	ZIP CODE 9065

nsolidated Contingency Plan provides businesses a format to comply with the emergency planning ments of the following three written hazardous materials emergency response plans required in California

Hazardous Materials Business Plan (HSC Chapter 6.95 Section 25504 (b) and 19 CCR Sections 2729-273

Hazardous Waste Generator Contingency Plan (22 CCR Section 66264.52), and,

Underground Storage Tank Emergency Response Plan and Monitoring Program (23 CCR Sections 2632 and 2641).

mat is designed to reduce duplication in the preparation and use of emergency response plans at the same mprove the coordination between facility response personnel and local, state and federal emergency resp an emergency. Use the chart below to determine which sections of the Consolidated Contingency Plan nee ed for your facility. If you are unsure as to which programs your facility is subject to, refer to the Bu s Page.

PROGRAMS	SECTION(S) TO BE COMPLETED
ous Materials Business Plan (HMBP)	Cover Page, Section I, and Site Map(s)
ous Waste Generator (HWG)	Cover Page, Section I, and Site Map(s)
ound Storage Tank (UST)	Cover Page, Sections I and II, and Site Map(s)
HWG, UST	Cover Page, Sections I and II, and Site Map(s)

of the plan shall be submitted to your local CUPA and at least one copy of the plan shall be mainta ty for use in the event of an emergency and for inspection by the local agency. Describe below wh our Contingency Plan, including the hazardous material inventories and Site Map(s), is located at your b

PLAN CERTIFICATION

nder penalty of law that I have personally examined and I am familiar with the information provided by best of my knowledge the information is accurate, complete, and true.

e of Owner/ Operator	Title of Owner/Operator
Owner/ Operator	Date

e appreciate the effort of local businesses in completing these plans and will assist in every possible v have any questions, please contact your local CUPA or PA.

I. FACILITY IDENTIFICATION

ESS NAME		3	FACILITY ID
Mulia Inc			
DDRESS 103	CITY 104		ZIP CODE
14820 Carmenita Rd Unit A	Norwalk		90650

II. EMERGENCY CONTACTS

PRIMARY		SECONDARY
Bob Boynton	123 NAME	Andi Lamendola
Warehouse Manager	124 TITLE	Distribution Controller
ESS PHONE 562-345-2788 x 761	125 BUSINESS PHONE	562-345-2788 x 782
JR PHONE	126 24-HOUR PHONE	
#	127 PAGER #	

III. EMERGENCY RESPONSE PLANS AND PROCEDURES

Notifications

siness is required by State Law to provide an immediate verbal report of any release or threatened release o us material to local fire emergency response personnel, this Unified Program Agency (CUPA or PA), and the Emergency Services. If you have a release or threatened release of hazardous materials, immediately call

FIRE/PARAMEDICS/POLICE/SHERIFF
PHONE: 911

he local emergency response personnel are notified, you shall then notify this Unified Program Agency and Emergency Services.

ified Program Agency:	( ) -
ice of Emergency Service:	(800) 852-7550 or (916) 262-1621
Response Center:	(800) 424-8802

Information to be provided during Notification:

- ► Your Name and the Telephone Number from where you are calling.
- ► Exact address of the release or threatened release.
- ► Date, time, cause, and type of incident (e.g. fire, air release, spill etc.)
- ► Material and quantity of the release, to the extent known
- ► Current condition of the facility
- ► Extent of injuries, if any
- ► Possible hazards to public health and/ or the environment outside of the facility.

mergency Medical Facility

st the local emergency medical facility that will be used by your business in the event of an accident or in used by a release or threatened release of hazardous material

/CLINIC:	PHONE NO:
Valley View Medical	714-562-8638
16700 Valley View Ave. Suite 180	
Mirada CA	ZIP CODE: 90638

SECTION I. BUSINESS PLAN AND CONTINGENCY PLAN

Private Emergency Response

YOUR BUSINESS HAVE A PRIVATE ON-SITE EMERGENCY RESPONSE TEAM? ☐ Yes ☒

If yes, provide an attachment that describes what policies and procedures your business will follow to no
on-site emergency response team in the event of a release or threatened release of hazardous materials.

NUP/DISPOSAL CONTRACTOR

List the contractor that will provide cleanup services in the event of a release

OF CONTRACTOR:	PHONE NO: - -
ESS:	
	ZIP CODE

Arrangements With Emergency Responders

ave made special (i.e. contractual) arrangements with any police department, fire department, hospital, co
e or local emergency response team to coordinate emergency services, describe those arrangements on

Evacuation Plan

following alarm signal(s) will be used to begin evacuation of the facility *(check all which apply)*:

al ☐ Telephone *(including cellular)* ☒ Alarm System ☐ Public Address System ☒ Intercom
ers ☒ Portable Radio ☐ Other *(specify)*:

acuation map is prominently displayed throughout the facility.

ividual(s) responsible for coordinating evacuation including spreading the alarm and confirming the bus
acuated: Robert Boynton

Earthquake Vulnerability

reas of the facility where releases could occur or would require immediate inspection or isolation beca
lity to earthquake related ground motion.

lazardous Waste/ Hazardous Materials Storage Areas ☐ Production Floor ☐ Proc
ench/ Lab ☐ Waste Treatment ☐ Other:

echanical systems where releases could occur or would require immediate inspection or isolation be
ability to earthquake related ground motion.

ilities ☐ Sprinkler Systems ☐ Cabinets ☐ She
acks ☐ Pressure Vessels ☒ Gas Cylinders ☒ Tan

Emergency Procedures

Briefly describe your business standard operating procedures in the event of a release or threatened hazardous materials:

PREVENTION (prevent the hazard) - Describe the kinds of hazards associated with the hazardous mat sent at your facility. What actions would your business take to prevent these hazards from occurring? You ude a discussion of safety and storage procedures.

opane - Tanks falling over, Spilling / Leaks, Explosions, ands and Face being burned
anks Not being used Are Chained up to Fence inside ilding, Outside TANK Away From building
loves and Face equipment used when filling propane

MITIGATION (reduce the hazard) - Describe what is done to lessen the harm or the damage to person perty, or the environment, and prevent what has occurred from getting worse or spreading. What is your im onse to a leak, spill, fire, explosion, or airborne release at your business?

lear employees from building
all Ted Johnson Propane Company
all Fire Department

ABATEMENT (remove the hazard) - Describe what you would do to stop and remove the hazard. Ho e the complete process of stopping a release, cleaning up, and disposing of released materials at your fa

ll Propane Company and follow Their instruct

plan and storage map must be included with your Contingency Plan. For relatively small facilities, these docu
e combined into one drawing. Since these drawings are intended for use in emergency response situations,
es *(generally those with complex and/or multiple buildings)* should provide an overall site plan and a se
e map for each building/storage area. A blank Facility Site Map has been provided on the reverse side of this
ay complete that page or attach any other drawing(s) which contain(s) the information required below.

Site Plan: This drawing shall contain, at a minimum, the following information:

Site Orientation (north, south, etc.);
Approximate scale *(e.g. "1 inch = 10 feet".)*;
Date the map was drawn;
Locations of all buildings and other structures;
Parking lots and internal roads;
Hazardous materials loading/unloading areas;
Outside hazardous materials storage or use areas;
Storm drain and sanitary sewer drain inlets;
Wells for monitoring of underground tank systems;
Primary and alternate evacuation routes, emergency exits, and primary and alternate staging areas;
Adjacent property use;
Locations and names of adjacent streets and alleys;
Access and egress points and roads.

COMPLETED

Storage Map(s): The map(s) shall contain, at a minimum, the following information:

General purpose of each section/area within each building *(e.g. "Office Area", "Manufacturing Area", etc.)*;
Location of each hazardous material/waste storage, dispensing, use, or handling area *(e.g. in underground tanks, aboveground tanks, storage rooms, paint booths, etc.)*. Each area shall be identifi
unique location code number, letter, or name *(e.g. "1", "2", "3"; "A", "B", "C", etc.)*;
Entrances to and exits from each building and hazardous material/waste room/area;
Location of each utility emergency shut-off point *(i.e. gas, water, electric.)*;
Location of each monitoring system control panel *(e.g. underground tank monitoring, toxic gas monitoring*

Map Legend

em and/or Description	Location Code (LC)
rQous Material Storage Area	F12 E9
xtinguishers C	C 6,7,8 D 3,8,9 E 4,9,12 F 4,9 G H 1,4 I 4,9 J 2,12
ency Exits	C 1,6,9 E9 F1 H1 G9 J1
nication equipment	E9
Areas Lot	F 10,11 G 10,11 H 10,11 I 10,11 J A+B 1-12 C,D+E 10,11,12
ation Area	AB, 10
	E9 C1

NESS NAME Mulia Inc.

ADDRESS 14820 Carmenita Rd Unit A | 103 CITY Norwalk | 104 ZIP CODE 90650

MAP DRAWN -09-07 | MAP # | FACILITY ID # 35243

C/C NR

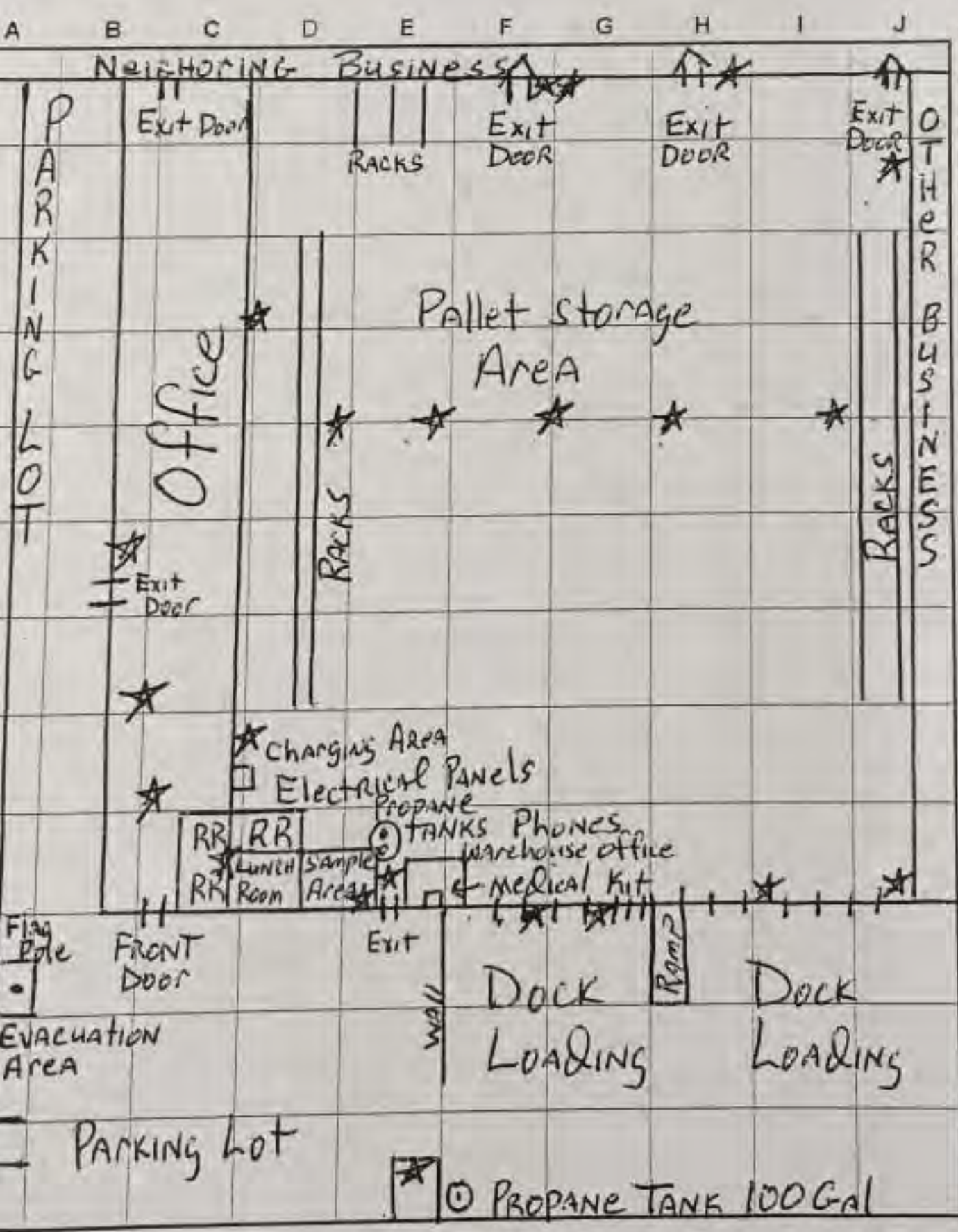

For Site Map

- Scale of Map
- Loading Area
- Parking Lots
- Internal Road
- Storm and S Drains
- Adjacent Pro
- Locations an of Adjacent Alleys
- Access and Points and F
- Primary and Evacuation

For Sub-Site Ma

- Scale of Ma
- Location of Storage Are
- Location of Hazardous Handling A
- Location of Response

Scale:
1" = _____ Ft.

North

Y X

Fire

ty : FA0035243 MULIA INC
14820 CARMENITA RD # A
NORWALK 90650

r : OW0040870 CareOf:
MULIA BVI LTD DBA: MULIA INC
14820 CARMENITA RD UNIT A
NORWALK CA 90650

Work Phone : 562-345-2788
Home Phone : Not Specified

ert Mail : Dunn / Brad :

C : 4225 - General warehousing and storage

gram Element : 3001 HM HANDLER, FEE GROUP 01
01

Previous Record : TB

District : SOUTHEAST Station : 020

Inventory Tracking Milestones

		Date Completed	To Do Next
Report Year	2009	6/23/2009	
Package Sent Date	12/5/2008		
Package Received Date	1/28/2009		
Correction Notice Sent Date			
Correction Received Date			
Note	ROBERT C. BOYNTON, MANAGER, 01/27/09		

Inventory
rrent Status
H

Forward to Di
Office

CCP Tracking Milestones

Report Year	2009
Package Received Date	1/28/2009
Correction Notice Sent Date	
Correction Received Date	

CP
ent Status
H

Cal-ARP section -- RS : No

dance with the following conditions: (Please check all that apply).

elete: Write "delete" on the HMIS next to any previously disclosed hazardous materials t
longer used.

evise: Write the correct amounts, locations, or container type on the HMIS to reflect the
curacy of any previously reported hazardous materials.

PCRA Compliance: Fill in the EPCRA field with your signature on the HMIS for any haz
aterial type and quantity identified on 40 CFR Part 355, Appendix A—The List of Extrem
zardous Substances and Their Threshold Planning Quantities.

dd: Complete one **Hazardous Materials Inventory—Chemical Description Form** to a
zardous materials that you have not previously disclosed. Submit one form per chemica

Change: Hazardous Materials Inventory Statement (HMIS) is accurate and comple

Consolidated Contingency Plan (CCP)

ial submittal of the CCP is required when you start handling hazardous materials. At le
3 years after the initial submittal, the CCP needs to be reviewed and certified that the fi
gency is accurate and current in accordance with the following conditions:

ne Owner/Operator page indicates "CCP Certification required" complete and sub
v CCP.

dification: Significant changes in facility personnel or operations required a revision o
P. Complete and submit changes of your CCP with this form. Indicate changes by cr
old information, and writing in the correct information.

t: Complete and submit any parts of your CCP that were lost or damaged.

Change: Their have not been any significant changes in the facility's personnel and
rations that require a revision to the current CCP.

Cal-ARP Program

ed the threshold quantities in Section 2770.5 of Title 19 of the California Code of Reg
tify that any regulated substance on the attached HMIS accords with the following re
ment:

: Complete the **Cal-ARP Program Regulated Substance Registration** form only if
lated substance is at or above the threshold quantity (TQ). Submit one form per che

Change: The previously submitted registration for regulated substance(s) is accurate

ANNUAL CERTIFICATION

the information submitted herein is complete and accurate. Also, no hazardous materials subject to the invent
ts of Chapter 6.95 of the Health and Safety Code are being handled that are not listed on the most recently sub
ntory form.

rt Boynton
e of Document Preparer

Print Name of Owner/Operator

Signature of Owner/Operato

A Inc
Name

14820 Carmenita Rd Unit A
Site Address

1/27/09
Date

Owner Name: MULIA BVI LTD
Owner DBA: MULIA INC
Owner Address: 14820 CARMENITA RD UNIT A
NORWALK, CA 90650
Dvr Lic No: State:
Tax ID : 95-4385243
Owner Date of Birth:
ork/Business Phone: 562-345-2788
g/Mailing Address: 14820 CARMENITA RD UNIT A
NORWALK, CA 90650
ATTN/Care of:

Y FILE INFORMATION

Facility ID: FA0035243
On Site Regulated Substances : Yes
Facility Name: MULIA INC
Site Location: 14820 CARMENITA RD # A
NORWALK, CA 90650
Phone: 562-345-2788
ailing Address: 14820 CARMENITA RD UNIT A
NORWALK, CA 90650
Operator/Care of: ROBERT C. BOYNTON
E-Mail Address:
SIC Code: 4225
Nature of Business: GENERAL WAREHOUSING AND
Operating Hours: Days: M-F Hours: 7:00-16:30
Station: 020

Became Operational: 03/01/02

MENTAL CONTACT INFORMATION

e: ROBERT BOYNTON
14820 CARMENITA RD
NORWALK CA 90650
Phone : 562-345-2788

L.: * Please Fill-Out

NCY CONTACT INFORMATION

	PRIMARY CONTACT:	SECONDARY CONTACT:
:	ROBERT BOYNTON	~~ANDI LAMENDOLA~~ Richard HACKJAD
	WAREHOUSE MANAGER	DISTRIBUTION CONTROLLER
ss Phone :	562-345-2788	562-345-2788
ur Phone :	Not Specified	Not Specified
:	Not Specified	Not Specified

Rec
JAN
HMMD
11 22-Feb-

AL INFORMATION

ORS PARCEL NUMBER: 8069-002-064

Unit # 1

FIXED CONTAINER AT SITE

Facility ID # :

3.	4. Hazardous Components (For mixture only)				5.	6. Quantities			7.	
Common Name	Trade Secret	Chemical Name	% Weight	EHS	CAS #	Type and Physical State	Max. Daily	Average Daily	Largest Cont.	Units	Sto Pro
PROPANE						P	140	100	99.00	A	E
SPECIFIED						M: Mix P: Pure W: Waste	Curies: (If radioactive)	Days On Site:	Storage Container:*	A: Gallons B: Cu. Feet C: Pounds D: Tons	A B C D
						G		365	L	Waste Code:	
2	74-98-6					L: Liquid S: Solid G: Gas					

Components Not Necessary for Pure Chemical

OW0040870 CareOf:

Work Phone : 562-345-2788
Home Phone : Not Specified

MULIA BVI LTD DBA: MULIA INC
14820 CARMENITA RD UNIT A

NORWALK CA 90650

Dunn / Brad :

4225 General warehousing and storage

ment : 3001 HM HANDLER, FEE GROUP 01
01

District : SOUTHEAST Station : 020

Inventory Tracking Milestones

	Date Completed	To Do Next
Report Year	2008	2/22/2008
Package Sent Date	11/13/2007	
Package Received Date	12/12/2007	
Correction Notice Sent Date		
Correction Received Date		
Completed Date	02/22/2008	
Note	ROBERT C. BOYNTON, MANAGER, 12/12/07	

Forward to Di
Office

CCP Tracking Milestones

Report Year	2008
Package Received Date	12/12/2007
Correction Notice Sent Date	
Correction Received Date	
Site Map Filing Date	08/13/08
Completed Date	02/22/2008

-ARP section -- RS :

RECEIVED
AUG 26 2008

Hazardous Materials Inventory Statement (HMIS)

that the attached HMIS reflects the handling of hazardous materials for the reporting yea
ance with the following conditions:

ete: Write "delete" on the HMIS next to any previously disclosed hazardous materials tha
onger used.
vise: Write the correct amounts, locations, or container type on the HMIS to reflect the
uracy of any previously reported hazardous materials.
CRA Compliance: Fill in the EPCRA field with your signature on the HMIS for any haza
erial type and quantity identified on 40 CFR Part 355, Appendix A—The List of Extremel
ardous Substances and Their Threshold Planning Quantities.
d: Complete one **Hazardous Materials Inventory—Chemical Description Form** to ad
ardous materials that you have not previously disclosed. Submit one form per chemical
Change: The HMIS is accurate and complete.

Consolidated Contingency Plan (CCP)

the CCP every three years and certify that the CCP on file with your agency is accurat
in accordance with the following conditions:

lification: Significant changes in facility personnel or operations required a revision of
P. Complete and submit changes of your CCP with this form.
t: Complete and submit any parts of your CCP that were lost or damaged.
Change: There have not been any significant changes in the facility's personnel and
rations that require a revision to the current CCP.

2007 DEC 14 PM 4 42

Cal-ARP Program

ed the threshold quantities in Section 2770.5 of Title 19 of the California Code of Reg
tify that any regulated substance on the attached HMIS accords with the following reg
nent:

Complete the **Cal-ARP Program Regulated Substance Registration** form only if t
lated substance is at or above the threshold quantity (TQ). Submit one form per che
hange: The previously submitted registration for regulated substance(s) is accurate.

ANNUAL CERTIFICATION

at the information submitted herein is complete and accurate. Also, no hazardous materials subject t
requirements of Chapter 6.95 of the Health and Safety Code are being handled that are not listed on
ubmitted annual inventory form.

t Boynton		
e of Document Preparer	Print Name of Owner/Operator	Signature of Owner/Operato
+ Inc	14820 Carmenita Rd Unit A	12/12/07
lame	Site Address	Date

Submit this packet to the above address before D
31, 2007 to avoid a late submittal penalty of $285

Owner DBA: MULIA INC
Owner Address: 14820 CARMENITA RD UNIT A
NORWALK, CA 90650
Business Phone: 562-345-2788
ailing Address: 14820 CARMENITA RD UNIT A
NORWALK, CA 90650
ATTN/Care of:

Dvr Lic No: State:
Tax ID : 95-4385243
Owner Date of Birth:

ILE INFORMATION

On Site Regulated Substances : Yes ___ No

Facility ID: FA0035243
acility Name: MULIA INC

ite Location: 14820 CARMENITA RD # A
NORWALK, CA 90650
Phone: 562-345-2788
ing Address: 14820 CARMENITA RD UNIT A
NORWALK, CA 90650
erator/Care of: ROBERT C. BOYNTON

E-Mail Address:

SIC Code: 4225
Nature of Business: GENERAL WAREHOUSING AND
erating Hours: Days: M-F Hours: 7:00-16:30
Station: 020

came Operational: 03/01/02

IENTAL CONTACT INFORMATION

ROBERT BOYNTON
14820 CARMENITA RD
NORWALK CA 90650

Phone : 562-345-2788

* Please Fill-Out

CY CONTACT INFORMATION

	PRIMARY CONTACT:	SECONDARY CONTACT:
	ROBERT BOYNTON	ANDI LAMENDOLA
	WAREHOUSE MANAGER	DISTRIBUTION CONTROLLER
Phone :	562-345-2788	562-345-2788
r Phone :	Not Specified	Not Specified
	Not Specified	Not Specified

L INFORMATION

11 9-Aug-

No Site Map c

ESSORS PARCEL NUMBER _____ - _____ - _____

Facility ID # : FA00352

Unit # 1

FIXED CONTAINER AT SITE

3.	4. Hazardous Components (For mixture only)					5.	6. Quantities			7.	8. Storage Code	
Common Name	Trade Secret	Chemical Name	% Weight	EHS	CAS #	Type and Physical State	Max. Daily	Average Daily	Largest Cont.	Units	Storage Pressure	St T
PROPANE						**P**	**140**	**100**	99.00	**A**	**B**	
						M: Mix P: Pure W: Waste	Curies: (If radioactive)	Days On Site:	Storage Container:*	A: Gallons B: Cu. Feet C: Pounds D: Tons	A: Ambient B: > Ambien C: < Ambien D: Cryogen	
NE SPECIFIED						**G**		365	L	Waste Code:	Amt:	
AS #	**74-98-6**					L: Liquid S: Solid G: Gas						

Components Not Necessary for Pure Chemical

Matthew Rodriquez
Secretary for
Environmental Protection

Department of Toxic Substances Control

Barbara A. Lee , Director
1001 I Street
P.O. Box 806
Sacramento , CA 958120806

Edmund G. Brown Jr.
Governor

EPA ID PROFILE

Map

ID Number:	CAC002625803	**Status:**	INACTIVE
Name:	PERFORMANCE TEAN	**Inactive Date:**	7/13/2008 3:40:16 PM
County:	LOS ANGELES	**Record Entered:**	1/14/2008 3:40:16 PM
NAICS:	N/A	**Last Updated:**	8/7/2008 4:29:21 PM

	Name	Address	City	State	Zip Code	Phone
Location	PERFORMANCE TEAN	14820 CARMENITA RD	NORWALK	CA	906509201	
Mailing		12816 SHOEMAKER AVE	SANTA FE SPRINGS	CA	906706346	
Owner	PAUL TOOMEY	12816 SHOEMAKER AVE	SANTA FE SPRINGS	CA	906706346	5627411309
Operator/Contact	PAUL TOOMEY	12816 SHOEMAKER AVE	SANTA FE SPRINGS	CA	906706346	5627411309

Based Only Upon ID Number: **CAC002625803**

Calif. Manifests?	Non Calif. Manifests?	Transporter Registration?
Yes	N/A	INACTIVE

California and Non California Manifest Tonnage Total and Waste Code by Year Matrix by Entity Type (if available) are on the next page

Calif. Manifest Counts and Total Tonnage

Top line represents Manifest Count and Bottom line represents Total Tonnage

Year	Generator	Trans. 1	Trans. 2	TSDF	ALT. TSDF
2008	2 2.53500	0 0.00000	0 0.00000	0 0.00000	0 0.00000

Non California Manifest Total Tonnage

No Records Found

Waste Code Matrix					
California	Generator	Trans. 1	Trans. 2	TSDF	Alt. TSDF
RCRA	Generator	Trans. 1	Trans. 2	TSDF	Alt. TSDF

Waste Code Matrix as a spreadsheet

The Department of Toxics Substances Control (DTSC) takes every precaution to ensure the accuracy of data in the Hazardous Waste Tracking System (HWTS). However, because of the large number of manifests handled, inaccuracies in the submitted data, limitations of the manifest system and the technical limitations of the database, DTSC cannot guarantee that the data accurately reflect what was actually transported or produced.

Report Generation Date: 09/07/2016

Matthew Rodriquez
Secretary for
Environmental Protection

Department of Toxic Substances Control

Barbara A. Lee , Director
1001 I Street
P.O. Box 806
Sacramento , CA 958120806

Edmund G. Brown Jr.
Governor

EPA ID PROFILE

Map

ID Number:	CAR000092031	**Status:**	INACTIVE
Name:	FUJI HUNT PHOTOGRAPHIC CHEMICL	**Inactive Date:**	4/17/2007 12:00:00 AM
County:	LOS ANGELES	**Record Entered:**	4/3/2001 12:00:00 AM
NAICS:	42269	**Last Updated:**	4/17/2007 9:07:52 AM

	Name	Address	City	State	Zip Code	Phone
Location	FUJI HUNT PHOTOGRAPHIC CHEMICL	14820 CARMENITA RD UNIT B	NORWALK	CA	906500000	
Mailing		900 CARNEGIE ST	ROLLING MEADOWS	IL	600080000	
Owner	--	--	--	99	074010000	0000000000
Operator/Contact	J STEVENSON, CORP. MGR OF EHS	900 CARNEGIE ST	ROLLING MEADOWS	IL	600080000	8472598800

Based Only Upon ID Number: **CAR000092031**

Calif. Manifests?	Non Calif. Manifests?	Transporter Registration?
Yes	N/A	INACTIVE

California and Non California Manifest Tonnage Total and Waste Code by Year Matrix by Entity Type (if available) are on the next page

Calif. Manifest Counts and Total Tonnage

Top line represents Manifest Count and Bottom line represents Total Tonnage

Year	Generator	Trans. 1	Trans. 2	TSDF	ALT. TSDF
2004	1 0.47500	0 0.00000	0 0.00000	0 0.00000	0 0.00000
2006	1 0.53850	0 0.00000	0 0.00000	0 0.00000	0 0.00000

Non California Manifest Total Tonnage

No Records Found

Waste Code Matrix					
California	Generator	Trans. 1	Trans. 2	TSDF	Alt. TSDF
RCRA	Generator	Trans. 1	Trans. 2	TSDF	Alt. TSDF

Waste Code Matrix as a spreadsheet

The Department of Toxics Substances Control (DTSC) takes every precaution to ensure the accuracy of data in the Hazardous Waste Tracking System (HWTS). However, because of the large number of manifests handled, inaccuracies in the submitted data, limitations of the manifest system and the technical limitations of the database, DTSC cannot guarantee that the data accurately reflect what was actually transported or produced.

Report Generation Date: 09/07/2016

LOG SHEET

NESS NAME: FUJI HUNT PHOTO GRAPHIC # FA 0031565
RESS: 14820 CARMENITA RD #B NORWALK 90650

ATE	HMS INIT.	FINDING/ REMARKS
9-07	JR	COMPLAINT INSPECTION CONDUCTED A
		SITE. VERIFIED FUJI HUNT NO LON
		OCCUPIES SITE. PERMITS WILL B
		INACTIVATED. CURRENT BUSINESS
		A STORAGE WAREHOUSE. HM DETERM
		PENDING. OWNER ANTHONY FRANK W
		PROVIDE SPEC SHEET for FORKLIFT
3-07	JR	FAXED COPY of CCA REVIEWED &
		PLACED INTO FILE! HM INVENTORY S
		TO DATA OPS - NON ABATED — FILE

LOG SHEET

Name: FUJI HUNT PHOTOGRAPHIC CHEMICALS

ress: 14820 CARMENITA RD # B NORWALK 90650.

Date	HMS Init.	Findings /Remarks
-02	MM	UP FORM RECEIVED 12/11/02 REVIEWED
		CONTINGENCY PLAN/ BUSINESS PLAN, SITE MAP
		HAZ MAT INVENTORY AND OTHER APPLICABL
		UP FORMS RECEIVED HAZ MAT NOV. DATED
		ABATED. AS PER PHONE DISCUSSION WITH MR
		THESE SAME FORMS HAVE ALREADY BEEN FORWA
		TO DATA OP. NOTE - FORMS RECEIVED DID NOT
		EMPLOYEE TRAINING PLAN. ~~[illegible]~~ VOI
		MAIL LEFT FOR MR MATALEY INFORMING
		OF THE DEFICENCY.
-02	MM	EMPLOYEE TRAINING PLAN RECEIVED FILE

e: FUJI HUNT PHOTOGRAPHIC CHEMICALS

14820 · CARMENITA RD #13 NORWALK 90650

	HMS Init.	Findings /Remarks
	MM	PHONE DISCUSSION WITH PATRICK MATALEY. MR MATA
		STATED THAT THEY GENERATE SOME WASTE FROM SPILLAG
		AND DAMAGED CONTAINERS HE ~~[illegible]~~ ALSO SAID THAT ~~THEY~~
		ABSORBENTS ARE USED TO CLEAN UP THESE SPILLS AND
		SHIPPED OFF AS NEEDED AS HAZARDOUS WASTE. RETURNABLE
		PRODUCTS ARE SENT BACK TO THE PARENT COMPANY (MA
		FOR ~~[illegible]~~, FURTHER EVALUATION AND
		POSSIBLE DISPOSAL ~~[illegible]~~ AND/OR REBLENDING AS NEC
		AS MINOR LEAKING ~~[illegible]~~ CASES. REPACK CONTAIN
		ARE USED FOR THIS PURPOSE. MR MATALEY WAS INFO
		OF ~~[illegible]~~ AND STATED THAT HE WOULD
		COMPLETE THE GENERATOR AND AND NO DISCREP
		TO DATE - RETURN FILE
	MM	PHONE DISCUSSION WITH KABBY OF DATA OPS. KABBY
		VERIFIED THAT THIS SITE HAS NO HAZ MAT INVENTORY
		REPORTED. KABBY WAS TOLD THAT PATRICK MATALEY
		~~[illegible]~~ REPORTED THAT HE RECEIVED THE ANNUAL
		CERTIFICATION. SHE WAS TOLD THAT MR MATALEY W
		BE INSTRUCTED TO SUBMIT HAZ MAT INVENTORY ~~[illegible]~~
		FORMS WITH ANNUAL CERTIFICATION. RETURN FILE
	MM	MR MATALEY TO SUBMIT AP FORMS TO ~~[illegible]~~ DATA
		OPS. WILL SEND COPY TO THIS OFFICE FOR ~~[illegible]~~

2-8171
hson@fujihuntusa.com
tusa.com

ne: FUJI HUNT PHOTOGRAPHIC CHEMICALS INC#
14820 CARMENTTA RD #B. NORWALK 90650

e	HMS Init.	Findings /Remarks
.	m	FORM 584 RECEIVED FROM UNIDENTIFIED ~~[illegible]~~ LOCATIO
		SITE VISIT. 001 HM INSPECTION CONDUCTED WITH
		BARBARA SMITHSON, WAREHOUSE MANAGER.
		LARGE PHOTOGRAPHIC, PRINTING AND CLEANING CHEMI
		WAREHOUSE/DISTRIBUTION CENTER. HAZ MAT INVENTO
		TOO LARGE TO DOCUMENT. MAY HAVE REGULATED
		SUBSTANCES BUT WAREHOUSE MANAGER UNAWARE
		THE EXACT ~~[illegible]~~ CHEMICALS ON SITE. BUSINESS DO
		HAVE SOME BREAKAGE AND DAMAGED CONTAINER
		WHICH ARE SENT BACK TO FUJI IN NEW JERSEY,
		MANUFACTURING PLANT. ~~[illegible]~~
		~~[illegible]~~ UP FORMS ISSUED FOL
		UP.
	MM	PHONE DISCUSSION WITH PATRICK MATALEY FUJI HUNT
		ENVIRONMENTAL PERSON @ 201 995-2228. VARIOUS QUESTIO
		ANSWERED REGARDING UP FORMS. - ~~[illegible]~~ MR M
		DOES NOT BELIEVE THEY HAVE THRESHOLD QUANTITIES OF ~~[illegible]~~ REGUL
		SUBSTANCES. HE WAS INSTRUCTED TO CONTACT BARBARA ~~[illegible]~~ Y
		FOR QUESTIONS REGARDING REGULATED SUBSTANCES. RETU
	MM	PHONE MESSAGE LEFT FOR PATRICK TO CALL THIS OFFIC
		FURTHER QUESTIONS REGARDING [illegible]

Owner Name: FUJI HUNT PHOTO GRAPHIC
Owner DBA: FUJI HUNT PHOTOGRAPHIC CHEMICA
Owner Address: 40 BOROLINE RD
ALLENDALE, NJ 07041
wnership Type:
usiness Phone: 201-995-2200
ailing Address: 900 CARNEGIE STREET
ROLLING MEADOWS, IL 60008
ATTN/Care of: NICHOL ROBINSON

ENTERED
SEP 24 2007

ILE INFORMATION

Facility ID: FA0031565
acility Name: FUJI HUNT PHOTOGRAPHIC CHEMICALS
of Employee: 10
ite Location: 14820 CARMENITA RD # B
NORWALK, CA 90650
Phone: 562-407-5800
ing Address: 900 CARNEGIE STREET
ROLLING MEADOWS, IL 60008
Email Address: NROBINSON@FUJIHUNTUSA.C
erator/Care of: NICHOL ROBINSON
District: SE - SOUTHEAST
City Code: NRWK
Jurisdiction: CO
eration Hours:
SIC Code: 5169
NOB: CHEMICAL AND ALLIED PROD
s Type / Code: 01
tion (Code 1): 020
D & B #:
Date 1 (D1): 05/01/01

GENERAL HEALTH PROGRAM ELEMENTS

Program Element	Current Status	EPA #	Effective Date D1 (Beg.) & C1 (End)		Designated Employee
3004 - HM HANDLER, FEE GROUP 04	Inactive, non-billable		05/01/01	09/19/07	EE000014
1002 - HW GEN, 6-19 EMPLOYEES	Inactive, non-billable		05/01/01	09/19/07	EE000014

Owner Name:	FUJI HUNT PHOTO GRAPHIC	Tax ID : 06-1223789	
Owner DBA:	FUJI HUNT PHOTOGRAPHIC CHEMICA	Drvr Licns :	
Owner Address:	40 BOROLINE RD ALLENDALE, NJ 07041		
rk/Business Phone:	201-995-2200		
g/Mailing Address:	900 CARNEGIE STREET ROLLING MEADOWS, IL 60008		
ATTN/Care of:	NICHOL ROBINSON		
Ownership Type:			

Y FILE INFORMATION

Facility ID:	FA0031565		
Facility Name:	FUJI HUNT PHOTOGRAPHIC CHEMICALS		
lo. of Employee:	10		
Site Location:	14820 CARMENITA RD # B NORWALK, CA 90650		
Phone:	562-407-5800		
Mailing Address:	900 CARNEGIE STREET ROLLING MEADOWS, IL 60008		
Operator/Care of:	NICHOL ROBINSON	E-Mail Address:	NROBINSON@FUJIHUNTU
District:	SE - SOUTHEAST		
City Code:	NRWK **NORWALK**		
PA Jurisdiction:	CO		
Operating Hours:	Days: Hours:		
SIC Code:	5169 Chemicals & allied products, nec	Nature of Business:	CHEMICAL A
ess Type / Code:	01 CORPORATION		
Station:	020		
Became Operational:	05/01/01		

9-19-07
O.O.B.
EFFECTIVE
9-19-07

GENERAL HEALTH PROGRAM ELEMENTS

Current Program Element	Current Status	EPA #	Effective Date Beg.	End	Ch Program Elem
3004 - HM HANDLER, FEE GROUP 04	~~Active, billable~~ INACTIVE		05/01/01		
1002 - HW GEN, 6-19 EMPLOYEES	~~Active, billable~~ INACTIVE		05/01/01		

on Program Element: _____

ste Code					
W aste Code					
N T per quarter					
PGTY (Pounds, Tons, Yards					

Owner Name: FUJI HUNT PHOTO GRAPHIC
Owner DBA: FUJI HUNT PHOTOGRAPHIC CHEMICA
Owner Address: 40 BOROLINE RD
ALLENDALE, NJ 07041
ork/Business Phone: 201-995-2200
g/Mailing Address: 900 CARNEGIE STREET
ROLLING MEADOWS, IL 60008
ATTN/Care of: NICHOL ROBINSON
Ownership Type:

Tax ID : 06-1223789
Drvr Liens :

Y FILE INFORMATION

Facility ID: FA0031565
Facility Name: FUJI HUNT PHOTOGRAPHIC CHEMICALS
No. of Employee: 10
Site Location: 14820 CARMENITA RD # B
NORWALK, CA 90650
Phone: 562-407-5800
Mailing Address: 900 CARNEGIE STREET
ROLLING MEADOWS, IL 60008
Operator/Care of: NICHOL ROBINSON
District: SE - SOUTHEAST
City Code: NRWK **NORWALK**
PA Jurisdiction: CO

9-19-07
O.O-B.
EFFECTIVE
9-19-07

E-Mail Address: NROBINSON@FUJIHUNTUSA.C

Operating Hours: Days: Hours:
SIC Code: 5169 Chemicals & allied products, nec
Nature of Business: CHEMICAL AND A
ess Type / Code: 01 CORPORATION
Station: 020
Became Operational: 05/01/01

GENERAL HEALTH PROGRAM ELEMENTS

Current Program Element	Current Status	EPA #	Effective Date Beg.	End	Change Program Element
3004 - HM HANDLER, FEE GROUP 04	~~Active, billable~~ INACTIVE		05/01/01		
1002 - HW GEN, 6-19 EMPLOYEES	~~Active, billable~~ INACTIVE		05/01/01		

tion Program Element:

aste Code					
W aste Code					
NT per quarter					
(PGTV) Pounds, Tons, Yards					

NLR

900 CARNEGIE STREET
ROLLING MEADOWS

& Bradst.: * Please Fill-Out

RGENCY CONTACT INFORMATION

	PRIMARY CONTACT:	SECONDARY CONTACT:
Name :	BARBARA SMITHSON	JESUS R. SERRANO
Title :	WAREHOUSE MANAGER	SUPERVISOR
Business Phone :	562-407-5800	562-407-5800
24 - Hour Phone :	909-305-9996	562-244-9479
Pager # :	818-414-9719	Not Specified

IOUS INSPECTIONS

ty e	Program Element	Service		Result	Action	Activity Min	Travel Min	Inspector ID	V
01	3004	PR0044901	001	02	01	45		EE0000103	
01	1002	PR0044902	001	01	00	30	30	EE0000103	
01	1002	PR0044902	060	00	00	30		EE0000103	
01	3004	PR0044901	060	00	00	45		EE0000103	
02	3004	PR0044901	053	01	02	45		EE0000103	

ATIONS LIST

vity te	Program Element	Viol Status	Service	Result	Action	Violation Code	Violation Degree	Description
01	3004		001	02	01	0101	O	Obtain Permit
01	3004		001	02	01	0200	O	Haz Mat Inventory
01	3004		001	02	01	0201	O	Business Plan
01	3004		001	02	01	0202	O	Chemical Listing

INSPECTOR SIGNATURE:

EMPLOYEE

24-07-CO0013278 VERIFIED FUJI HUNT PHOTO IS O.O.B. AT SITE. HM/HW WILL BE INACTIVATED FOR FACILITY.

NOTE: NEW BUSINESS IS A WAREHOUSE FOR SHEET METAL & TRIM FOR AMERICA 'MUSCLE' CARS. NO HW IS GENERATED BUT I REQUESTED OWNER, ANTHONY FRANK TO PROVIDE SPECS. FOR FORKLIFT BATTERIES USED IN WAREHOUSE. A TOTAL of (4) BATTERY RUN FORKLIFTS ARE USED FOR WAREHOUSE OPERATIONS.

HM PENDING

Owner ID: OW0047236 Tax ID : 58-196-5411

Owner Name: ANTHONY FRANK
Owner DBA: GOODMARK INDUSTRIES
Owner Address: 14820 CARMENITA RD UNIT B
NORWALK, CA 90650

OCT 10 2007

wnership Type:

Business Phone: 562-282-0285
lailing Address: 14820 CARMENITA RD UNIT B
NORWALK, CA 90650

ENTERE

ATTN/Care of:

FILE INFORMATION

Facility ID: FA0031565
acility Name: GOODMARK INDUSTRIES
of Employee: 7
Site Location: 14820 CARMENITA RD UNIT B
NORWALK, CA 90650
Phone: 562-282-0285
ing Address: 14820 CARMENITA RD UNIT B
NORWALK, CA 90650
erator/Care of:
Email Address:
District: SE - SOUTHEAST
City Code: NRWK
Jurisdiction: CO
eration Hours:
SIC Code: _____ NOB:
Type / Code: 01
on (Code 1): 020
D & B #:
Date 1 (D1): 01/01/07

GENERAL HEALTH PROGRAM ELEMENTS

Program Element	Current Status	EPA #	Effective Date D1 (Beg.) & C1 (End)		Designated Employee
3000 - HM HANDLER, FEE GROUP 00	Active, billable		01/01/07		EE0000143
1002 - HW GEN, 6-19 EMPLOYEES	Inactive, non-billable		05/01/01	09/19/07	EE0000143

Owner ID: OW0032529

Owner Name: FUJI HUNT PHOTO GRAPHIC Tax ID: 06-1223789 Drivers License:
Owner DBA: FUJI HUNT PHOTOGRAPHIC CHEMICA
Owner Address: 40 BOROLINE RD
ALLENDALE, NJ 07041
Ownership Type:
ork/Business Phone: 201-995-2200
ng/Mailing Address: 900 CARNEGIE STREET
ROLLING MEADOWS, IL 60008
ATTN/Care of: NICHOL ROBINSON

TY FILE INFORMATION

Facility ID: FA0031565
Facility Name: FUJI HUNT PHOTOGRAPHIC CHEMICALS
No. of Employee: 7
Site Location: 14820 CARMENITA RD # B
NORWALK, CA 90650
Phone: 562-282-0285
Mailing Address: 14820 CARMENITA RD UNIT B
NORWALK, CA 90650
Operator/Care of: NICHOL ROBINSON **Email Address:** NROBINSON@FUJIHUNTUSA.CO
District: SE - SOUTHEAST
City Code: NRWK
PA Jurisdiction: CO
Operation Hours:
SIC Code: 5169 NOB: CHEMICAL AND ALLIED PROD
ess Type / Code: 01
Station (Code 1): 020
D & B #:
Date 1 (D1): 01/01/07

GENERAL HEALTH PROGRAM ELEMENTS

Program Element	Current Status	EPA #	Effective Date D1 (Beg.) & C1 (End)		Designated Employee	L
3000 - HM HANDLER, FEE GROUP 00	Active, billable		01/01/07		EE0000143	
1002 - HW GEN, 6-19 EMPLOYEES	Inactive, non-billable		05/01/01	09/19/07	EE0000143	

OPENING CONFERENCE: W/ DEBRA STRICKLING, OFC. MGR. EMP # 7 BUSINESS STORAGE WAREHOUSE FOR 'MUSCLE' CARS PARTS

WALK THROUGH: W/ ANTHONY FRANK, OWNER

① WARE HOUSE AREA:

- 5 BATTERY OPERATED MACHINES USED TO MOVE & STOCK MERCHANDISE
  - 1 FORKLIFT
  - 2 PICKERS
  - 2 REACHERS
- APPROXIMATELY 40 gal electrolyte STORED PER BATTERY = 200 gal TOTAL HM INV
- NO HW GENERATED ATTIME of INSPECT
- BATTERIES MAINTAINED BY OUTSIDE Co.

DOCUMENT

- HAA PERMIT REQUIRED (2730 FILED OUT)
- CCP PROVIDED & EXPLAINED DUE BY 11/8/07

I #(50, 70) CERT of COMPLIANCE DUE By 11-8-07

GOODMARK INDUSTRIES	OWNER: ANTHONY FRANK	DATE 10-3-07
14820 CARMENITA RD #B - NORWALK 90650		FA 0031565

g items, if applicable, have been inspected. This document constitutes a Summary of Violations and Notice to Comply if the violation (V) column is c

les 19 and 22 of the California Code of Regulations (CCR), Chapters 6.5, 6.67, and 6.95 of the Health and Safety Code (HSC), and Titles 11 and 12 of the Los Angeles County Code (L

HAZARDOUS WASTE GENERATOR				HAZARDOUS WASTE GENERATOR	
SUBJECT	SECTION		V	SUBJECT	SECTION
ardous waste determination	CCR 66262.11	24		Manifest copies retained for 3 years	CCR 66262.40(a)
per disposal of hazardous waste	HSC 25189.5 (a)	25		Consolidated manifest requirements	HSC 25160.2
ntain/operate to prevent release/fire	CCR 66265.31	26		Hazardous waste transported by registered hauler	HSC 25163(a)
ardous waste labeling	CCR 66262.34(f)	27		LDR documents retained onsite	CCR 66268.7(a)(6)
ardous waste accumulation time	CCR 66262.34(a-d)	28		Hazardous waste analysis retained for 3 years	CCR 66262.40(c)
ardous materials storage and labeling	CCR 66261.2(f)	29		Personnel training	CCR 66265.16
llite accumulation	CCR 66262.34(e)	30		Contingency plan	CCR 66265.51
tainers leaking or not in good condition	CCR 66265.171	31		Emergency preparedness/prevention	CCR 66265.30-.37
ardous waste containers closed	CCR 66265.173(a)	32		Source Reduction requirements for LQGs	CCR 67100.3
ration of incompatibles	CCR 66265.177	33		Biennial Report requirements	CCR 66262.40-.41
ograde/accumulated speculatively	CCR 66262.10	34		Excluded recyclable material management	HSC 25143.2/.9
ty containers	CCR 66261.7	35		Recyclable Material Report	HSC 25143.10
l oil management	CHSC 25250.4	36		Site assessment requirements	HSC 25187(a)(1)
l oil filter management	CCR 66266.130	37		Closure requirements	CCR 66265.111/11
l battery management	CCR 66266.81	38		Reckless management of hazardous waste	HSC 25189.6
aminated textile management	HSC 25144.6	39		Other violation(s)	
ainer inspection - weekly	CCR 66265.174			HAZARDOUS MATERIALS HANDLER	
inspection - daily	CCR 66265.195	50	X	Contingency plan/inventory submitted	HSC 25503.5
operating requirements	CCR 66265.194	51		Plan and inventory updated & accurate	HSC 25505
ID number[submit DTSC form 1358]	CCR 66262.12	52		Regulated substance registration	HSC 25533(a)
rdous waste transported with manifest	CCR 66262.20			ABOVEGROUND PETROLEUM STORAGE TANK	
rdous waste manifest complete	CCR 66262.23(a)	60		SPCC Plan Referral to RWQCB (213) 576-6600	HSC 25270.3
fest copies to DTSC	CCR 66262.23(a)(4)	70	X	PERMIT REQUIRED - Submit UP Forms	Co Ord 12.50.075 HSC 25404.1.1

IGNIFICANT VIOLATIONS OBSERVED ON DATE OF INSPECTION.

CE TO COMPLY: THE VIOLATION(S) CITED MUST BE CORRECTED BY _____

URN CERTIFICATION OF COMPLIANCE FOUND ON BACK OF THIS NOTICE. 11-8-07

e items checked are in violation. A reinspection may occur at any time to verify compliance. Non-compliance could result in reinspection fees, permit revocation, a civil/criminal penalties. Any time granted for correction of the violation(s) does not preclude any enforcement action by this Department or other agencies.

ORKLIFT / 2 PICKERS / 2 REACH [INVENTORY]
ATTERY OPERATED
DUSTRIAL BATTERY (FORK) 818-767-7067 www.lbe-

EE0000104 - WATANABE, EIJI
HHMD

LAINT ID: CO0013278

1565 - FUJI HUNT PHOTOGRAPHIC CHEMICALS

Requires further action?: Y

OCT 2006

NFORMATION

- FUJI HUNT PHOTO GRAPHIC
DBA : FUJI HUNT PHOTOGRAPHIC CHEMICA
dress : 40 BOROLINE RD
ALLENDALE, NJ 07041

ess: 900 CARNEGIE STREET
ROLLING MEADOWS,

ne:

FACILITY INFORMATION

FA0031565 - FUJI HUNT PHOTOGRAPHIC CHEMICALS
Location
Site Address : 14820 CARMENITA RD # B
NORWALK, CA 90650

Mailing Address: 900 CARNEGIE STREET
ROLLING MEADOWS, IL 60008 USA

Phone: 1st: 562-407-5800

ID NUMBER: CO0013278

Code: _____
Code: _____
Code: _____

COMPLAINT MODE : CITIZEN

District : SE

REQUEST:

nant: dba
ress: Address Not Specified

Home/Cell Phone : Phone Not Specified
Work Phone : Phone Not Specified
Email Address :

N: *(Please clearly describe the changes / corrections.)*

STATUS : 15 - BUSINESS MOVED

ess has moved to 16200 Commerce Way, Cerritos 90703. New location inspection has been given a service request.

		Date / Time
Received by :	EE0000104 - WATANABE, EIJI	9/10/2007 14:06:27
Assigned to :	**EE0000143 - ROONEY, JEFF**	9/12/2007

s, times, types of notices, names address and phone numbers of people involved. Describe conditions and actions taken

_____
_____
_____
_____

9-19-07 = COMPLAINT/ROUTINE WSP
CONDUCTED. FUJI HUNT HAS MOVE
SITE. ALL HM/HW HAS BEEN RE
FROM SITE & NEW BUSINESS NOW

Owner ID: OW0032529

Owner Name: FUJI HUNT PHOTO GRAPHIC
Owner DBA: FUJI HUNT PHOTOGRAPHIC CHEMICA
Owner Address: 40 BOROLINE RD
ALLENDALE, NJ 07041
Work/Business Phone: 201-995-2200
lling/Mailing Address: 900 CARNEGIE STREET
ROLLING MEADOWS, IL 60008
ATTN/Care of: NICHOL ROBINSON
Ownership Type:

Tax ID : 06-1223789
Drvr Licns :

LITY FILE INFORMATION

Facility ID: FA0031565
Facility Name: FUJI HUNT PHOTOGRAPHIC CHEMICALS
No. of Employee: 10
Site Location: 14820 CARMENITA RD # B
NORWALK, CA 90650
Phone: 562-407-5800
Mailing Address: 900 CARNEGIE STREET
ROLLING MEADOWS, IL 60008
Operator/Care of: NICHOL ROBINSON
District: SE - SOUTHEAST
City Code: NRWK **NORWALK**
CUPA Jurisdiction: CO
Operating Hours: Days: Hours:
SIC Code: 5169 Chemicals & allied products, nec
siness Type / Code: 01 CORPORATION
Station: 020
rst Became Operational: 05/01/01

B# 13278

E-Mail Address: NROBINSON@FUJIHUNTUSA

OOII

LEAVING

Nature of Business: CHEMICAL AND

GENERAL HEALTH PROGRAM ELEMENTS

ID	Current Program Element	Current Status	EPA #	Effective Date Beg	Effective Date End	Chang Program Elemen
	3004 - HM HANDLER, FEE GROUP 04	Active, billable		05/01/01		
	1002 - HW GEN, 6-19 EMPLOYEES	Active, billable		05/01/01		

ddition Program Element:

w aste Code					
A W aste Code					

RELOCATED # 13279

CHEMICAL LOCATION: X

201 CHEMICAL LOCATION CONFIDENTIAL (EPCRA) ☐ YES ☒ NO

FACILITY ID #: FA [redacted] 0003 [redacted] 1565

MAP# (optional) 203 GRID# (optional)

II. CHEMICAL INFORMATION

CHEMICAL NAME: SULFURIC ACID 205

TRADE SECRET ☐ Yes ☒ No
If Subject to EPCRA, refer to instructions

COMMON NAME: ELECTROLYTE 207

EHS* ☐ Yes ☒ No 208 RS* ☐ Yes ☒ No

CAS# 209

*If EHS or RS is "Yes", all amounts below must be in lb

FIRE CODE HAZARD CLASSES (Complete if required by CUPA)

HAZARDOUS MATERIAL TYPE (Check one item only) ☐ a. PURE ☒ b. MIXTURE ☐ c. WASTE 211

RADIOACTIVE ☐ Yes ☒ No 212 CURIES

PHYSICAL STATE (Check one item only) ☐ a. SOLID ☒ b. LIQUID ☐ c. GAS 214

LARGEST CONTAINER: 40 GALLONS

2D HAZARD CATEGORIES (Check all that apply) ☐ a. FIRE ☐ b. REACTIVE ☐ c. PRESSURE RELEASE ☐ d. ACUTE HEALTH ☒ e. CHRONIC HEALTH

AVERAGE DAILY AMOUNT 217	MAXIMUM DAILY AMOUNT 218	ANNUAL WASTE AMOUNT 219	STATE WASTE CODE
100	200	N/A	N/A

UNITS* (Check one item only) ☒ a. GALLONS ☐ b. CUBIC FEET ☐ c. POUNDS ☐ d. TONS
* If EHS, a mount must be in pounds

221 DAYS ON SITE: 365

STORAGE CONTAINER
☐ a. ABOVE GROUND TANK ☐ b. UNDERGROUND TANK ☐ c. TANK INSIDE BUILDING ☐ d. STEEL DRUM ☐ e. PLASTIC/NONMETALLIC DRUM ☐ f. CAN ☐ g. CARBOY ☐ h. SILO ☐ i. FIBER DRUM ☐ j. BAG ☐ k. BOX ☐ l. CYLINDER ☐ m. GLASS BOTTLE ☐ n. PLASTIC BOTTLE ☐ o. TOTE BIN ☐ p. TANK WAGON ☒ q. RAIL CAR ☒ r. OTHER IN BATTERY

STORAGE PRESSURE ☒ a. AMBIENT ☐ b. ABOVE AMBIENT ☐ c. BELOW AMBIENT

STORAGE TEMPERATURE ☒ a. AMBIENT ☐ b. ABOVE AMBIENT ☐ c. BELOW AMBIENT ☐ d. CRYOGENIC

%WT	HAZARDOUS COMPONENT (For mixture or waste only)	EHS	RS 240b	CAS #
226	LEAD/LEAD OXIDE/LEAD SULFATE 227	☐ Yes 228	☐ Yes	7439-92-
230	ANTIMONY 231	☐ Yes 232	☐ Yes	7440-36-
234	ARSENIC 235	☐ Yes 236	☐ Yes	7440-38-
238	SULFURIC ACID 239	☐ Yes 240	☐ Yes	7664-93-
242	POLYPROPYLENE 243	☐ Yes 244	☐ Yes	9003-88

* Hazardous components are present at greater than 1% by weight if non-carcinogenic, or 0.1% by weight if carcinogenic, attach additional sheets of paper containing the required information.

ADDITIONAL LOCALLY COLLECTED INFORMATION

EPCRA, Please Sign Here
(Facilities reporting Chemicals subject to EPCRA reporting thresholds must sign each Chemical Description page for each EPCRA reported chemical.)

OFFICIAL USE ONLY	DATE RECEIVED	REVIEWED BY

	BN	STA	OTHER	DISTRICT	CUPA	PA

10/25/07
CUPAs OF LOS ANGELES COUNTY

*PLEASE DELETE PREVIOUS FA

LAC4 : UPDC

| | | |

Owner ID: OW0032529 Tax ID :

Owner Name: **FUJI HUNT PHOTO GRAPHIC**

Owner DBA:

Owner Address: 40 BOROLINE RD
ALLENDALE, NJ 07041

Ownership Type:

ork/Business Phone: 201-995-2200

g/Mailing Address: 40 BOROLINE RD
ALLENDALE, NJ 07041

ATTN/Care of:



NOV 2 8 2001

Y FILE INFORMATION

Facility ID: FA0031565

Facility Name: **FUJI HUNT PHOTOGRAPHIC CHEMICALS**

o. of Employee: 10

Site Location: 14820 CARMENITA RD # B
NORWALK, CA 90650

Phone: 562-407-5800

ailing Address: 40 BOROLINE RD
ALLENDALE, NJ 07041

Operator/Care of: **Email Address:**

District: SE - SOUTHEAST

City Code: NRWK

PA Jurisdiction: CO

Operation Hours:

SIC Code: 5169 NOB: CHEMICAL AND ALLIED PROD

ess Type / Code: 09

ation (Code 1):

D & B #:

Date 1 (D1): 05/01/01

GENERAL HEALTH PROGRAM ELEMENTS

Program Element	Current Status	EPA #	Effective Date D1 (Beg.) & C1 (End)	Designated Employee
3004 - HM HANDLER, FEE GROUP 04	Active, billable		05/01/01	EE0000103
1002 - HW GEN, 6-19 EMPLOYEES	Active, billable		05/01/01	EE0000103

Owner ID: OW0032529 Tax ID :

Owner Name: FUJI HUNT PHOTO GRAPHIC

Owner DBA:

Owner Address: 40 BOROLINE RD
ALLENDALE, NJ 07041

Ownership Type:

ork/Business Phone: 201-995-2200

g/Mailing Address: 40 BOROLINE RD
ALLENDALE, NJ 07041

ATTN/Care of:

ENTERED
NOV 27 2001

Y FILE INFORMATION

Facility ID: FA0031565

Facility Name: FUJI HUNT PHOTOGRAPHIC CHEMICALS

lo. of Employee: 10

Site Location: 14820 CARMENITA RD # B
NORWALK, CA 90650

Phone: 562-407-5800

Mailing Address: 40 BORLINE RD
ALLENDALE, NJ 07041

Operator/Care of: **Email Address:**

District: SE - SOUTHEAST

City Code: NRWK

PA Jurisdiction: CO

Operation Hours:

SIC Code: 5169 NOB: CHEMICAL AND ALLIED PROD

ess Type / Code: 09

tation (Code 1):

D & B #:

Date 1 (D1): 05/01/01

GENERAL HEALTH PROGRAM ELEMENTS

Program Element	Current Status	EPA #	Effective Date D1 (Beg.) & C1 (End)	Designated Employee
3004 - HM HANDLER, FEE GROUP 04	Active, billable		05/01/01	EE0000103
1002 - HW GEN, 6-19 EMPLOYEES	Active, billable		05/01/01	EE0000103

OFFICIAL INSPECTION REPORT

PAG

DATE: 11-20-01	TIME:	INSP #:	FACILITY ID #:
DBA: FUJI HUNT PHOTOGRAPHIC CHEMICALS INC		CONSENT BY:	
ADDRESS: 14820 CARMENITA RD #B	CITY: NORWALK		ZIP: 9065

LIST ORDER OF INSPECTION AS FOLLOWS: I. OPENING CONFERENCE II. WALK THROUGH III. DOCUME
IV. CLOSING CONFERENCE V. VIOLATIONS 5-1-01.

INSPECTION W/ BALTASAR SMITHSON & WAREHOUSE
DISTRIBUTION CENTER
PHOTOGRAPHIC CHEMICAL } WAREHOUSING ONL
PRINTING / CLEANING CHEMICALS

H-ROOM. INSPECTOR → KLEIN FIRE PREVENTI
FLAMMABLES → PIONEER, CERRITOS

TOTES, 55G DRUMS, 5G DRUMS

NO REFILLING OR REPACKAGING ON SITE
NO MANUFACTURING

PACKING PRODUCTS BAGGED, LABELLED & DRUMMED
SENT BACK TO ROLLING HILLS — MFG
FUJI HUNT ↗
- NO RETURNS TO DATE -
1 - DAMAGED LOAD SENT BACK TO MFG.

11 20 01

PAGE ___ O

FUJI HUNT PHOTOGRAPHIC CHEMICALS INC

Facility ID #:

RDER OF INSPECTION AS FOLLOWS: I. OPENING CONFERENCE II. WALK THROUGH III. DOCUMENTS IV. CLOSING CONFERENCE V. VIOLATIONS

Closing Conference with: BARBARA SMITHSON, WAREHOUSE MGR.

following indicated forms were issued and explained:

mat NOV ✓ HW NOV ___ Tiered Permitting NOV ___

ed Program Forms ✓ Sample UP Forms ✓

ple Chemical Description Forms ___

zed Chemical Description Forms ___

fication of Compliance ___ Revisit Fee Notification ✓

ram Element Information ✓ Haz-mat Reporting Requirements ✓

f 17 CAM Metals ___ List of Certified Labs ___

arts Washer Information ___ List of Hazardous Waste Transporters ___

ZMAT, HAZ WASTE AND REGULATED SUBSTANCES LICENSING
XPLAINED. FACILITY HAS ~~A~~ HAZ MAT INVENTORY TOO LARGE
O DOCUMENT. MS. SMITHSON STATED THAT DAMAGED PRODUCT
RE SENT BACK TO MFG. AND NO DISPOSALS OF HAZARDOUS
WASTE HAVE BEEN MADE FROM THIS LOCATION SHE DID
KNOW IF ANY OF THE HAZ MAT INVENTORY WERE REGULATE
SUBSTANCES, BUT WOULD FORWARD ARE P
TO THE CORPORATE OFFICE IN NEW JE
ENDING VIOLATION

HAZ MAT LIC.

BUSINESS PLAN

SITE MAP.

HAZ MAT INVENTORY.

TOO LARGE TO DOCUMENT

ER: FUJI HUNT PHOTOGRAPHIC CHEMICALS INC	FACILITY ID#:	DATE: 11-20-01
NESS: FUJI HUNT PHOTOGRAPHIC CHEMICALS INC		REFER REPLY TO:
ESS: 14820 CARMENITA RD #B		
NORWALK	ZIP: 90650	

n: The items marked on this notice and issued to you represent violations of the California Code of Regulations (CCR) or the California Health and Safety Code (H&S) an Angeles County Code. These violations may result in non compliance fees, permit revocation, and/or civil/criminal penalties. Any time granted for correction of the violatio preclude any enforcement action by this Department or other agencies. *You are hereby directed to correct the violations within the time specified.* Failure to do so will be consid inal violation. (Referenced titles & chapters: Titles 19, 22, 23, 27 of the CCR, Chapters 6.5, 6.7, 6.95 of the H&S Code and Title 12 of the Los Angeles County Ordina

IT REQUIREMENT (HAZARDOUS MATERIALS REGULATED SUBSTANCE, HAZARDOU Correction Date 12/20

Obtain a Unified Program Facility Permit by submitting a completed consolidated permit application package (CPP) (LA Co Ord. Sec. 12.50.075, 12.50 & APPLICABLE UNIFIED PROGRAM FORMS. SUBMIT THIS AP WITHIN 3

HAZARDOUS MATERIALS MANAGEMENT PLAN PROGRAM
Hazardous Materials Release Response Plan (HMRRP)
California Accidental Release Prevention Plan (Cal ARP)

D KEEPING

Correction Date 12,20,01

Implement a business plan and submit a copy to the Los Angeles County CUPA (H&S 25504).

rnia Hazardous Materials Consolidated Contingency Plan plies with the regulatory compliance matrix may be used to with the business plan and contingency plan requirement &S Code Section 25504 and 22CCR66265.51 (a).

le the following information on the hazardous materials [H&S 25504]:

Listing of the chemical name and common name of all hazardous materials [(a)(1)(3)].

Category of waste handled [a(2)].

Maximum amount of each hazardous materials handled in one year [(a)(4)].

How & where hazardous materials are handled [(a)(5)].

SIC code [(a)(6)].

Name & phone number of Emergency Coordinator [(a)(7)].

E REPORTING

Correction Date 12,20,01

the following required elements on the Emergency Plan and Procedure [H&S 25504(b)]:

mmediate notification to the administering agency and to he appropriate local emergency rescue personnel (b)(1)].

Procedures for the mitigation of a release or threatened elease to minimize any potential harm or damage to ersons, property, or the environment [(b)(2)].

vacuation plans and procedures, including immediate otice for the business site [(b)(3)].

nclude a copy of your training plan for all new mployees. [H&S 25504(c)].

REGULATED SUBSTANCES (RS) REQUIREMENTS

Correction Date ___/__

212 ☐ Submit regulated substance registration forms 2735.6) for all regulated substances greater tha threshold planning quantities established by Cal-AR [9 CCR 2740.1(a)].

■ Update the RS registration form [19CCR 2740.1(d)]:

213 ☐ Before the date on which a new RS is first present a threshold quantity in an already covered process.

214 ☐ Before the date on which an RS is first present a threshold quantity in a new process.

215 ☐ Within 6 months of a process change that requires a hazard review or offsite consequence analysis or tha the program level.

RISK MANAGEMENT PROGRAM (RMP) REQUIREM

Correction Date ___/__

216 ☐ Submit an RMP for listed RSs under the Federa program [19CCR 2745.1(a)].

217 ☐ Submit an RMP for listed RSs under Cal-ARP under Fed ARP when required by the administering [19CCR 2745.1(b)].

■ Revise and update the RMP [19CCR 2745.10 (a)]:

218 ☐ Within 5 years of its initial submission or most recent

219 ☐ Before the date on which a new RS is first preser a threshold quantity in an already covered proces

220 ☐ Before the date on which an RS is first present threshold quantity in a new process.

221 ☐ Within 6 months of a process change that re revised hazard review or offsite consequence an that alters the Program level.

222 ☐ Maintain all Cal-ARP records for at least 5 yea 25534(f)].

Participating Agency to the City of Los Angeles and Santa Monica

INSPECTION SUMMARY REPORT

ER FUJI HUNT PHOTO GRAPHIC	FA# 0031565	DATE: 11-20-01
NESS: FUJI HUNT PHOTOGRAPHIC CHEMICALS		REFER REPLY TO: Michael Uyeha
ESS: 14820 CARMENITA RD #B		Los Angeles County Fire Departm Health Hazardous Materials Divisi 7300 E. Alondra Blvd. Ste. 203 Paramount, CA 90723
NORWALK	ZIP: 90650	
ENT GIVEN BY: BARBARA SMITHSON		

- [x] Hazardous Waste Generator (HW)
- [ ] Hazardous Material Handler (HM)
- [ ] Hazardous Waste Treatment, Tiered Permit (TP)
- [ ] Above Ground Storage Tank (AST)

No significant violations were observed for the above identified ("checked") program element(s) at the time of inspection.

==========

- [ ] NONE
- [ ] HW
- [x] HM
- [ ] TP
- [ ] AST

Violations were observed for the above identified ("checked") program element(s), and the associated Notice(s) of Violation and Order to Comply ~~is/are attached to this Inspection Summ Report.~~ WAS ISSUED DURING INSPECTION

d Rep: BARBARA SMITHSON	Title: WAREHOUSE MANAGER
Signature: SENT BY MAIL	Inspected by: M Uyehara

BUSINESS ☐ OUT OF BUSINESS ☐ REVISE/UPDATE (EFFECTIVE 5/10/1)

I. IDENTIFICATION

A0031565
TY ID# FUJIHUNT

1 BEGINNING DATE | 100 ENDING DATE

ESS NAME (Same as FACILITY NAME or DBA - Doing Business As) FUJI HUNT PHOTOGRAPHIC CHEMICALS INC.

3 BUSINESS PHONE (562) 407-5800

ESS SITE ADDRESS 14820 CARMENITA RD #B

NORWALK

104 CA ZIP CODE 90650

105 SIC CODE (4 digit #) 5169

BRADSTREET

106 UNINCORPORATED ☐ Yes ☐ No

TY LOS ANGELES

109 BUSINESS OPERATOR PHONE

ESS OPERATOR NAME

II. BUSINESS OWNER

W0032529
R NAME FUJIHUNT PHOTOGRAPHIC CHEMICALS INC.

111 OWNER PHONE (201) 995-2200

R MAILING ADDRESS 40 BOROLINE ROAD ALLENDALE

114 STATE NJ 115 ZIP CODE 0701

III. ENVIRONMENTAL CONTACT

R0044901
ACT NAME KEVIN PARADAS

117 CONTACT PHONE (201) 995-[illegible] 22

ACT MAILING ADDRESS 40 BOROLINE RD. ALLENDALE

120 STATE NJ 121 ZIP CODE 070

IV. EMERGENCY CONTACTS

-PRIMARY-

123 NAME BARBARA SMITHSON

124 TITLE WAREHOUSE MANAGER

ESS PHONE (562) 407-5800

UR PHONE (909) 305-9996

R # (818) 414-9719

-SECONDA

123 NAME BGI PEREZ

124 TITLE SUPERVISOR

125 BUSINESS PHONE (562) 407-5

126 24-HOUR PHONE (714) 670-747

127 PAGER # (714) 290-7518

V. ADDITIONAL LOCALLY COLLECTED INFORMATION

ER OF EMPLOYEES 10

133b FEDERAL TAX IDENTIFICATION NUMBER

MAILING/ BILLING INFORMATION

ESS 40 BOROLINE ROAD

133d CITY ALLENDALE 133e STATE NJ. 133f ZIP C

cation: Based on my inquiry of those individuals responsible for obtaining the information, I certify under penalty of law that I have ned and am familiar with the information submitted and believe the information is true, accurate, and complete.

TURE OF OWNER/OPERATOR OR DESIGNATED REPRESENTATIVE | DATE 134 | NAME OF DOCUMENT PREPARER

OF SIGNER (print) | 136 TITLE OF SIGNER

CIAL USE ONLY	UP Form	HW	HM	ARP	AST	UST	TP	CUP
	Issued	1002	3004					

BATTALION | ST

t Photographic Chemicals, Inc. | (562)407-5800

E ADDRESS
rmenita Road Unit B

k	104 CA	ZIP CODE 90650
TREET		106 SIC CODE (4 digit #) 5169
ANGELES		108 UNINCORPORATED ☐ Yes ☐ No
ERATOR NAME nt Photographic Chemicals, Inc.		109 BUSINESS OPERATOR PHONE (201)995-2200

II. BUSINESS OWNER

E nt Photographic Chemicals, Inc.		111 OWNER PHONE (201)995-2200
ING ADDRESS line Road		
endale	114 STATE NJ	115 ZIP CODE 07401

III. ENVIRONMENTAL CONTACT

ME R. Mathelier	117 CONTACT PHONE (201)995-2228
ILING ADDRESS line Road	
ndale	120 STATE NJ 121 ZIP CODE 07401

IV. EMERGENCY CONTACTS

-PRIMARY-		-SECONDARY-
Smithson	123 NAME	Ben Perez
y Manager	124 TITLE	Warehouse Supervisor
ONE (562)407-5800	125 BUSINESS PHONE	(562)407-5800
NE (808)305-9996	126 24-HOUR PHONE	(714)956-9171
	127 PAGER #	

V. ADDITIONAL LOCALLY COLLECTED INFORMATION

EMPLOYEES 9 | 133b FEDERAL TAX IDENTIFICATION NUMBER 06-122378

MAILING/ BILLING INFORMATION

40 Boroline Road	133d CITY Allendale	133e STATE NJ	133f ZIP CODE 0
Patrick R. Mathelier	133h		

Based on my inquiry of those individuals responsible for obtaining the information, I certify under penalty of law that I have pers
am familiar with the information submitted and believe the information is true, accurate, and complete.

OWNER/OPERATOR OR DESIGNATED REPRESENTATIVE	DATE 134 12/10/01	NAME OF DOCUMENT PREPARER Patrick R. Mathelier
ER (print) trick R. Mathelier	136 TITLE OF SIGNER E.H.S. Facility Coordinator	

E	INSPECTOR	HW	HM	DISTRICT	INSPECTION DATE	DIV	BATT	STA	

provided on the reverse side of this page. You may complete that page or attach any other drawing(s) which co
quired below.

Plan: This drawing shall contain, at a minimum, the following information:

Orientation (north, south, etc.);
roximate scale *(e.g. "1 inch = 10 feet")*;
the map was drawn;
ations of all buildings and other structures;
ing lots and internal roads;
ardous materials loading/unloading areas;
side hazardous materials storage or use areas;
m drain and sanitary sewer drain inlets;
ls for monitoring of underground tank systems;
nary and alternate evacuation routes, emergency exits, and primary and alternate staging areas;
acent property use;
ations and names of adjacent streets and alleys;
ess and egress points and roads.

rage Map(s): The map(s) shall contain, at a minimum, the following information:

neral purpose of each section/area within each building *(e.g. "Office Area", "Manufacturing Area", etc.)*;
cation of each hazardous material/waste storage, dispensing, use, or handling area *(e.g. individual underground tanks, ks, storage rooms, paint booths, etc.)*. Each area shall be identified by a unique location code number, letter, or na
", "3", "A", "B", "C", etc.)*;
trances to and exits from each building and hazardous material/waste room/area;
cation of each utility emergency shut-off point *(i.e. gas, water, electric.)*;
cation of each monitoring system control panel *(e.g. underground tank monitoring, toxic gas monitoring, etc.)*.

ap Legend

Item and/or Description	Location Code (LC)
ct storage	2DEF,3DEF,4DEF,5DEFG & 6EFG
able/combustible liquid storage	2G,2H,3GH,4GH
e area	5D,6D,7D,7E
Extinguishers	2E,2F,2G,4G,4F,4E,3G,6D,6E,6F,6
Hose	2E,4F,6E,6G
s	7D
d Petroleum Gas for forktruck (LPG)	6H
ble eyewash	2G,3G,6E
kits	2E,6E
y showers/eye wash	4G,6E
Aid kit	6E
ency Exits	2F,2H,4G,5H,7H,7F,6D
ng lot evacuation area	9C,9D,9E,10C,10D,10E

DRAWN | MAP # | FACILITY ID # FA0031565

B C D E F G H I J

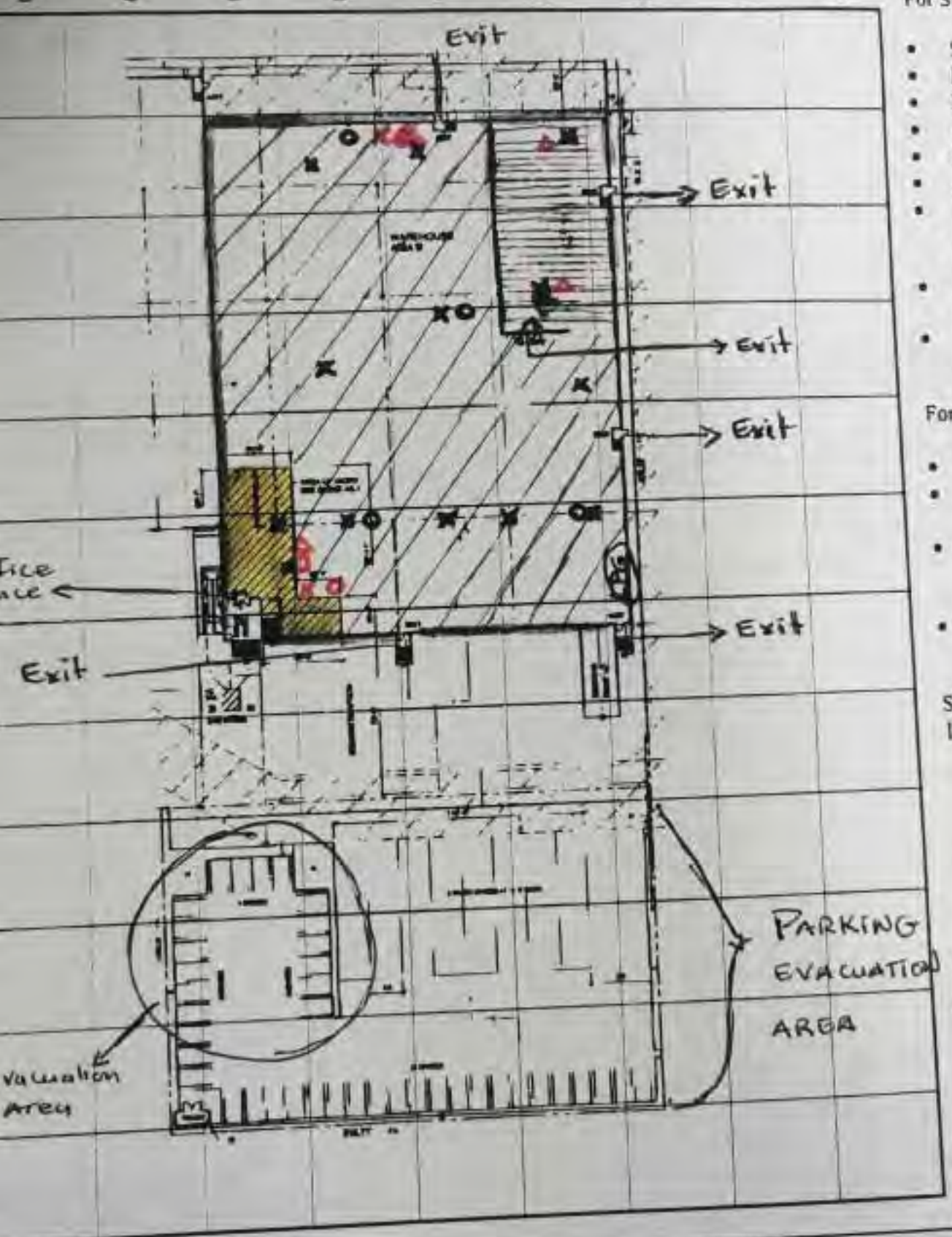

For Site Map

- Scale of Map
- Loading Areas
- Parking Lots
- Internal Roads
- Storm and Sewer Drains
- Adjacent Property Use
- Locations and Names of Adjacent Streets and Alleys
- Access and Egress Points and Roads
- Primary and Alternate Evacuation Routes

For Sub-Site Map

- Scale of Map
- Location of Each Storag Area
- Location of Each Hazardous Material Handling Area
- Location of Emergency Response Equipment

Scale:
1" = 30 Ft.

North

LPG → Liquid Petrolc
O → Fire Hose
X → Fire extingu
■ → Risers
→ Flammable Liquid St
→ Product

USE ONLY | DATE RECEIVED | REVIEWED BY

BN | STA | OTHER | DISTRICT | CUPA | PA

031565

I. TYPE OF GENERATOR

LEASE CHECK THE FOLLOWING BOXES THAT APPLY

	RCRA GENERATOR (FEDERAL WASTE)	NON –RCRA GENERATOR (CALIFORNIA ONLY WASTE)
ANTITY GENERATOR HAZARDOUS WASTE PER MONTH)	☐	☐
ANTITY GENERATOR BUT <1000 KG HAZARDOUS WASTE PER MONTH)	☒	☐
NALLY EXEMPT SMALL QUANTITY GENERATOR HAZARDOUS WASTE PER MONTH)	☐	☐

II. WASTE STREAM IDENTIFICATION

PLEASE COMPLETE THE TABLE BELOW. SEE INSTRUCTIONS FOR CODES AND EXPLANATION.

S B	WASTE DESCRIPTION C	WASTE ID D	AMOUNT PER YEAR E	DISPOSAL METHOD F	STORAGE METHOD
ouse/	Waste Photographic		2 drums	A	B
ibution Center	chemicals				

I certify that the information provided herein is true and accurate to the best of my knowledge.

ER/OPERATOR NAME atrick R. Mathelier	H OWNER/OPERATOR TITLE E.H.S. Facility Coordinator
ER/OPERATOR SIGNATURE	DATE 12/10/01

CIAL USE ONLY	DATE RECEIVED		REVIEWED BY
A	PA	DISTRICT	INSPECTOR

LAC

(1/2000 Short Version)

y Code: **NRWK** 14820 CARMENITA RD # B NORWALK **90650**

OW0047236 **CareOf:**

ANTHONY FRANK
14820 CARMENITA RD UNIT B

NORWALK CA 90650

DBA: GOODMARK INDUSTRIES

Work Phone : 562-282-0285
Home Phone : Not Specified

*** No Site Map On File Please Submit!**

: **Dunn / Brad :**

0000 UNKNOWN

lement : 3000 HM HANDLER, FEE GROUP 00
01

District : SOUTHEAST **Station :** 020

ntory

Status

Inventory Tracking Milestones	Date Completed	To Do Next
Report Year	2008 3/31/2008	
Package Sent Date		
Package Received Date	12/19/2007	
Correction Notice Sent Date		
Correction Received Date		
Completed Date	03/31/2008	
Note	DEBRA STRICKLING, OFFICE MANAGER, 12/17/07	

Forward to Distr Office

tatus

CCP Tracking Milestones	
Report Year	2008
Package Received Date	
Correction Notice Sent Date	
Correction Received Date	
Site Map Filing Date	
Completed Date	03/31/2008

Cal-ARP section -- RS : **No**

RECEIVED
APR 29 2008

Owner ID: OW0047236
Owner Name: ANTHONY FRANK
Owner DBA: GOODMARK INDUSTRIES
Owner Address: 14820 CARMENITA RD UNIT B
NORWALK, CA 90650
Work/Business Phone: 562-282-0285
Billing/Mailing Address: 14820 CARMENITA RD UNIT B
NORWALK, CA 90650
ATTN/Care of:

Dvr Lic No: State:
Tax ID : 58-196-5411
Owner Date of Birth:

CILITY FILE INFORMATION

On Site Regulated Substances : Yes _

Facility ID: FA0031565
Facility Name: GOODMARK INDUSTRIES

Site Location: 14820 CARMENITA RD # B
NORWALK, CA 90650
Phone: 562-282-0285
Mailing Address: 14820 CARMENITA RD UNIT B
NORWALK, CA 90650
Operator/Care of: ANTHONY FRANK
SIC Code: 0000
Operating Hours: Days: Hours:
Station: 020

E-Mail Address:
Nature of Business:

e First Became Operational: 01/01/07

VIRONMENTAL CONTACT INFORMATION

tact Name: STEVEN TOMBLIN
14820 CARMENITA RD SUITE B
NORWALK CA 90650

Phone : 562-282-0285

n & Bradst.: * Please Fill-Out

MERGENCY CONTACT INFORMATION

	PRIMARY CONTACT:	SECONDARY CONTACT:
Name :	STEVEN TOMBLIN	DEBRA STRICKLING
Title :	OPERATIONS MANAGER	OFFICE MANAGER
Business Phone :	562-282-0285	562-282-0285
24 - Hour Phone :	678-994-7285	626-617-2690
Pager # :		

DITIONAL INFORMATION

ASSESSORS PARCEL NUMBER: 8069-002-064

CCP Certification Required

No Site Ma

Certification: I certify under penalty of law that I have personally examined and am familiar with the information submitted in this in
ollows the information is true, accurate and complete.

GOODMARK INDUSTRIES NORWALK

r DBA) 14820 CARMENITA RD # B

Facility ID # : **FA0031565**

Unit # 1

BUILDING 1

3.		4. Hazardous Components (For mixture only)				5.	6. Quantities			7.	8. Storage Codes		
mmon Name	Trade Secret	Chemical Name	% Weight	EHS	CAS #	Type and Physical State	Max. Daily	Average Daily	Largest Cont.	Units	Storage Pressure	Storage Temp.	
ECTROLYTE		[illegible]			7439-92-1	M	200	100	40.00	A	A	A	
		[illegible]			7440-36-0	M - Mix & Pure				A - Curies	A - Ambient		
T WAREHOUSE		[illegible]			7440-38-2	W - Waste	Curies (If radioactive)	Days On Site:	Storage Container: *	B - Ci, Mci	B - Ambient		
		[illegible]			7664-93-9	L				C - Pounds	C - Ambient		
		[illegible]			9003-07-0	L - Liquid S - Solid G - Gas		365	R	D - Tons	D - Cryogenic		Y
										Waste Code:	Amt:		

E

Owner ID: OW0032529

Owner Name: FUJI HUNT PHOTO GRAPHIC

Owner DBA: FUJI HUNT PHOTOGRAPHIC CHEMICA

Owner Address: 40 BOROLINE RD
ALLENDALE, NJ 07041

Dvr Lic No:

Tax ID : [illegible]

Owner Date of Birth:

State:

Work/Business Phone: 201-995-2200

Billing Address: ~~40 BOROLINE RD~~ 900 Carnegie Street
~~ALLENDALE, NJ 07041~~ Rolling Meadows, IL 60008

ATTN/Care of: NICHOL ROBINSON

ENTERED

ITY FILE INFORMATION

On Site Regulated Substances : Yes ___ No ___

Facility ID: FA0031565

Facility Name: FUJI HUNT PHOTOGRAPHIC CHEMICALS

Site Location: 14820 CARMENITA RD # B
NORWALK, CA 90650

Phone: 562-407-5800

Mailing Address: ~~40 BOROLINE RD~~ 900 Carnegie Street
~~ALLENDALE, NJ 07041~~ Rolling Meadows, IL 60008

Operator/Care of: PA~~TRICK R. MATHELIER~~ Nichol Robinson

E-Mail Address: NRobinson@fujihuntusa

Nature of Business: CHEMICAL AND ALLIED PRODU

SIC Code: 5169

Operating Hours: Days: Hours:

Station: 020

rst Became Operational: 05/01/01

ENTERED

RONMENTAL CONTACT INFORMATION

Name: PA~~TRICK MATHELIER~~ NICHOL ROBINSON Phone : ~~201-995-2228~~ 847.259.8800 x225
~~40 BOROLINE RD~~ 900 CARNEGIE STREET
~~ALLENDALE~~ ~~NJ 07041~~
ROLLING MEADOWS, IL 60008

Bradst.: * Please Fill-Out

ENTERED

GENCY CONTACT INFORMATION

	PRIMARY CONTACT:	SECONDARY CONTACT:
Name :	BARBARA SMITHSON	JESUS R. SERRANO
Title :	WAREHOUSE MANAGER	SUPERVISOR
Business Phone :	562-407-5800	562-407-5800
4 - Hour Phone :	909-305-9996	562-244-9479
ager # :	818-414-9719	Not Specified

IONAL INFORMATION

H 29-Jan-02
OK

ESSOR'S PARCEL NUMBER _____ - _____ - _____

fication: I certify under penalty of law that I have personally examined and am familiar with the information submitted in this inventory a
ve the information is true, accurate and complete.

Signature of Owner/Operator : _____

t Name of Document Preparer : _____

Date:

ame	Trade Secret	Hazardous Components (For mixture only) Chemical Name	% Weight	EHS	CAS #	Type and Physical State	Quantities Max Daily	Average Daily	Largest Cont.	Units
~~06~~ JRT		ACETIC ACID	5.0		64-19-7	M				C
		2-BUTOXYETHANOL	8.0		111-76-2	M Mix P Pure W Waste	Curies (If radioactive)	Days On Site	Storage Container:*	A Galls B Cu Ft C Pour D Tons
						L				Waste Code
~~1500~~ ETCH						M	1215 ~~950~~	607 ~~955~~	300.00	C
						M Mix P Pure W Waste	Curies (If radioactive)	Days On Site	Storage Container:*	A Galls B Cu Ft C Pour D Tons
						L		365		Waste Code:
~~WAT~~ EAK-A-WAY		HYDROTREATED HEAVY NAPHTHA	45.0		64742-48-9	M	1150 ~~7,988~~	575 ~~7,988~~	55.00	C
		AROMATIC 100	5.0		64742-95-6	M Mix P Pure W Waste	Curies (If radioactive)	Days On Site	Storage Container:*	A Galls B Cu Ft C Pour D Tons
						L		365	F DN E	Waste Code
LD ~~VOAG~~ WCNP		ETHYLENE GLYCOL	10.0		107-21-1	M	1,829	1,829	350.00	C
		AMMONIUM NITRATE	5.0		6484-52-2	M Mix P Pure W Waste	Curies (If radioactive)	Days On Site	Storage Container:*	A Galls B Cu Ft C Pour D Tons
		BUTYL CARBITOL	7.0		112-34-5	L		365	O N E	Waste Code
~~SPECIAL~~ ~~KDMC~~ SPECIAL KDMC		AMMONIUM NITRATE	5.0		6484-52-2	M	6520 ~~1,645~~	3260 ~~1,645~~	330.00	C
		2-BUTOXYETHANOL	6.0		111-76-2	M Mix P Pure W Waste	Curies (If radioactive)	Days On Site	Storage Container:*	A Galls B Cu Ft C Pour D Tons
						L		365	O N	Waste Code

Facility ID # :

1. Name	2. Trade Secret	4. Hazardous Components (For mixture only) Chemical Name	% Weight	EHS	CAS #	5. Type and Physical State	6. Quantities Max Daily	Average Daily	Largest Cont.	7. Un
PECIAL ~~KOH II~~		2-BUTOXYETHANOL	6.0		111-76-2	M	15920 ~~928~~	7960 ~~928~~	220.00	C
E		Ammonium Nitrate	2.0		6484-52-2	M Mix P Pure W Waste	Curies (If radioactive)	Days On Site	Storage Container *	A Ga B Ca C Po D To
						L L Liquid S Solid G Gas		365	O N E	Waste Code
~~SH 350~~		MEDIUM ALIPHATIC, SOLVENT NAPHTHA	45.0		64742-88-7	M	160 ~~2,159~~	80 ~~2,159~~	345.00	C
~~H 350 HF~~ E		HEAVY AROMATIC NAPHTHA, SOLVENT	8.0		64742-94-5	M Mix P Pure W Waste	Curies (If radioactive)	Days On Site	Storage Container *	A Ga B Ca C Po D To
						L L Liquid S Solid G Gas		365	F DN E	Waste Code
ASH 0						M M Mix P Pure W Waste	9400 ~~1,535~~	2700 ~~1,535~~	345.00	C
E						L L Liquid S Solid G Gas	Curies (If radioactive)	Days On Site	Storage Container *	A Ga B Ca C Po D To
								365	F DN E	Waste Code
SH VT		HYDROTREATED HEAVY NAPHTHA	~~100.0~~		88.0 64742-48-9	M	592 ~~807~~	296 ~~807~~	165.00	C
		DIPROPYLENE GLYCOL METHYL ETHER	~~15.0~~		7.0 34590-94-8	M Mix P Pure W Waste	Curies (If radioactive)	Days On Site	Storage Container *	A Ga B Ca C Po D To
						L L Liquid S Solid G Gas		365	F DN E	Waste Code
S		SOLVENT NAPHTHA, LIGHT ALIPHATIC	~~100.0~~		90.0 64742-89-8	M	2236 ~~798~~	1118 ~~798~~	55.00	C
		DIPROPYLENE GLYCOL METHYL ETHER	~~15.0~~		7.0 34590-94-8	M Mix P Pure				A Ga

ENTERED

Name	Trade Secret	Hazardous Components (For mixture only) Chemical Name	% Weight	EHS	CAS #	Type and Physical State	Quantities Max. Daily	Average Daily	Largest Cont.	Unit
		HYDROTREATED HEAVY NAPHTHA	85.0		64742-48-9	M	~~6,012~~ 6500	~~6,012~~ 3250	165.00	C
		AROMATIC 100	~~71.0~~ 16.0		64742-95-6	M: Mix P: Pure W: Waste	Curies (If radioactive)	Days On Site	Storage Container:*	A: Gall B: Cu E: Pou D: Tons
						L		365	F DN E	Waste Code
						L: Liquid S: Solid G: Gas				
Y OR		SOLVENT NAPHTHA, LIGHT ALIPHATIC	65.0		64742-89-8	M	~~805~~ 80	~~805~~ 40	6.00	C
		SOLVENT NAPHTHA, LIGHT ALIPHATIC	45.0		64742-89-8	M: Mix P: Pure W: Waste	Curies (If radioactive)	Days On Site	Storage Container:*	A: Gallo B: Cu F C: Pou D: Tons
						L		365	F DN E	Waste Code
						L: Liquid S: Solid G: Gas				
ASH		HYDROTREATED HEAVY NAPHTHA	55.0		64742-48-9	M	~~370~~ 4794	~~670~~ 2397	55.00	C
		AROMATIC 100	45.0		64742-95-6	M: Mix P: Pure W: Waste	Curies (If radioactive)	Days On Site	Storage Container:*	A: Gallo B: Cu F C: Pou D: Tons
						L		365	F DN E	Waste Code
						L: Liquid S: Solid G: Gas				
D XGC		BUTYL CARBITOL	7.0		112-34-5	M	~~4,513~~ 5940	~~4,513~~ 2970	330.00	C
		Ammonium Nitrate	3.0		6484-52-2	M: Mix P: Pure W: Waste	Curies (If radioactive)	Days On Site	Storage Container:*	A: Gall B: Cu E: Pou D: Tons
						L		365	O N E	Waste Code
						L: Liquid S: Solid G: Gas				
ASH		~~NAPHTHA, HYDROTREATED HEAVY~~	~~55.0~~		~~8052-41-3~~	M	~~4,176~~ 11946	~~4,176~~ 5973	55.00	C
		AROMATIC 100	52.0		64742-95-6	M: Mix P: Pure W: Waste	Curies (If radioactive)	Days On Site	Storage Container:*	A: Con B: Cr C: Pou
		Aliphatic Hydrocarbon	45.0			L				
						L: Liquid S: Solid G: Gas				

ENTERED

Name	Trade Secret	Hazardous Components (For mixture only) Chemical Name	% Weight	EHS	CAS #	Type and Physical State	Quantities Max Daily	Average Daily	Largest Cont.	Curies (If radioactive)	Days On Site	Storage Container *
NE RATE 000 E						M M: Mix P: Pure W: Waste L L: Liquid S: Solid G: Gas	11684 ~~2,065~~	5842 ~~2,056~~	330.00		365	O N E
OLLER -NC E		SOLVENT NAPHTHA, LIGHT ALIPHATIC	~~100.0~~ 98.0		64742-89-8	M M: Mix P: Pure W: Waste L L: Liquid S: Solid G: Gas	2204 ~~709~~	1102 ~~709~~	55.00		365	F DN E
E		SOLVENT NAPHTHA, LIGHT ALIPHATIC	100.0		64742-89-8	M M: Mix P: Pure W: Waste L L: Liquid S: Solid G: Gas	264 ~~669~~	132 ~~669~~	5.00		365	F DN E
~~630~~		~~SODIUM HEXAMATPHOSPHATE~~ ~~AMMONIUM NITRATE~~ ~~BUTYL CARBITOL~~	~~5.0~~ ~~5.0~~ ~~2.0~~		~~10124-56-8~~ ~~6484-52-2~~ ~~112-34-5~~	~~M~~ M: Mix P: Pure W: Waste L L: Liquid S: Solid G: Gas	~~1,300~~	~~1,300~~	330.00		365	O N E
~~7 SY~~		~~2-BUTOXYETHANOL~~	~~2.0~~		~~111-76-2~~	~~M~~ M: Mix P: Pure W: Waste L L: Liquid S: Solid G: Gas	~~765~~	~~765~~	~~220.00~~			

ENTERED

ENTERED

ENTERED

ENTERED

Trade Secret	Chemical Name	% Weight	EHS	CAS #	Physical State	Max. Daily	Average Daily	Largest Cont.	U
	~~TETRAPOTASSIUM PYROPHOSPHATE~~	~~5.0~~		~~7320-34-5~~	M	4152 ~~3,175~~	2076 ~~3,175~~	330.00	C
	SODIUM HEXAMATPHOSPHATE	5.0		10124-56-8	M Mix P Pure W Waste				A G
	BUTYL CARBITOL	2.0		112-34-5		Curies (If radioactive)	Days On Site	Storage Container *	B C C P D T
					L L Liquid S Solid G Gas		365	O N E	Waste Code
	~~CAUSTIC SODA~~	~~5.0~~		~~1310-73-2~~	M	4080 ~~535~~	2040 ~~535~~	55.00	C
	2-BUTOXYETHANOL	8.0		111-76-2	M Mix P Pure W Waste				A G B C C P D T
	Ammonium Nitrate	3.0			L L Liquid S Solid G Gas	Curies (If radioactive)	Days On Site	Storage Container *	Waste Code
							365	O N E	
NGL	~~AMMONIUM NITRATE~~	~~5.0~~		~~6484-52-2~~	M	1392 ~~535~~	696 ~~535~~	330.00	C
	~~2-BUTOXYETHANOL~~	~~6.0~~		~~111-76-2~~	M Mix P Pure W Waste				A G B C C P D T
					L L Liquid S Solid G Gas	Curies (If radioactive)	Days On Site	Storage Container *	Waste Code
							365	O N E	
	~~ETHYLENE GLYCOL~~	~~9.0~~		~~107-21-1~~	M	~~10,480~~	~~10,480~~	220.00	C
	~~AMMONIUM NITRATE~~	~~5.0~~		6484-52-2	M Mix P Pure W Waste				A G B C C P D T
	~~BUTYL CARBITOL~~	8.0		112-34-5		Curies (If radioactive)	Days On Site	Storage Container *	
	~~ACETIC ACID~~	5.0		64-19-7	L L Liquid S Solid G Gas		365	O N E	Waste Code
	Sodium Hexametaphosphate	4.0		10124-56-8	M	11484 ~~535~~	5742 ~~535~~	55.00	C
					M Mix P Pure W Waste				A G B C C P D T
					L L Liquid S Solid G Gas	Curies (If radioactive)	Days On Site	Storage Container *	Waste Code
							365	O N E	

Trade Secret	Hazardous Components (For mixture only) Chemical Name	% Weight	EHS	CAS #	Type and Physical State	Quantities Max. Daily	Average Daily	Largest Cont.	Units
	Ammonium Hydroxide	3.0		1336-21-6	M	1,327	1,327	300.00	C
	2-Butoxyethanol	1.0		111-76-2	M Mix P Pure W Waste	Curies (If radioactive)	Days On Site	Storage Container *	A Gallons B Cu. Feet C Pounds D Tons
					L		365	O N E	Waste Code
	~~ETHYLENE GLYCOL~~	~~10.0~~		~~107-21-1~~	~~M~~	~~9,667~~	~~9,667~~	330.00	C
	~~AMMONIUM NITRATE~~	~~5.0~~		~~6484-52-2~~	M Mix P Pure W Waste	Curies (If radioactive)	Days On Site	Storage Container *	A Gallons B Cu. Feet C Pounds D Tons
	~~BUTYL CARBITOL~~	~~7.0~~		~~112-34-5~~	~~L~~		365	O N E	Waste Code
	~~CAUSTIC SODA~~	~~5.0~~		~~1310-73-2~~	~~M~~	~~664~~	~~664~~	55.00	C
	~~ACETIC ACID~~	~~15.0~~		~~64-19-7~~	M Mix P Pure W Waste	Curies (If radioactive)	Days On Site	Storage Container *	A Gallons B Cu. Feet C Pounds D Tons
					L		365	O N E	Waste Code
	HEXANE	87.0		110-54-3	M	382 ~~663~~	191 ~~663~~	6.00	C
	ISOPROPYL ALCOHOL	15.0		67-63-0	M Mix P Pure W Waste	Curies (If radioactive)	Days On Site	Storage Container *	A Gallons B Cu. Feet C Pounds D Tons
					L		365	F DN E	Waste Code
	HEPTANE	100.0		142-82-5	M	820 ~~728~~	410 ~~726~~	6.00	C
	ISOPROPYL ALCOHOL	~~5.0~~ 1.0		67-63-0	M Mix P Pure W Waste	Curies	Days On	Storage	A Gallons B Cu. Feet C Pounds D Tons

Trade Secret	Hazardous Components (For mixture only) Chemical Name	% Weight	EHS	CAS #	Type and Physical State	Quantities Max Daily	Average Daily	Largest Cont.	Units
	ACETIC ACID	5.0		64-19-7	M	1022 ~~817~~	511 ~~817~~	55.00	C
	2-BUTOXYETHANOL	8.0		111-76-2	M Mix P Pure W Waste				A Gallons B Cu Feet C Pounds D Tons
					L	Curies (If radioactive)	Days On Site:	Storage Container *	Waste Code
					L Liquid S Solid G Gas		365	O N E	
	~~BUTYL PHTHALATE~~	~~5.0~~		84-74-2	M	3030 ~~647~~	1615 ~~647~~	55.00	C
	Ammonium Hydroxide	5.0		1336-21-6	M Mix P Pure W Waste				A Gallons B Cu Feet C Pounds D Tons
					L	Curies (If radioactive)	Days On Site:	Storage Container *	Waste Code
					L Liquid S Solid G Gas		365	O N E	
	2-BUTOXYETHANOL	3.0		111-76-2	M	5050 ~~15,137~~	2525 ~~16,137~~	55.00	C
					M Mix P Pure W Waste				A Gallons B Cu Feet C Pounds D Tons
					L	Curies (If radioactive)	Days On Site	Storage Container *	Waste Code
					L Liquid S Solid G Gas		365	O N E	
	~~2-BUTOXYETHANOL~~	~~3.0~~		~~111-76-2~~	~~M~~	~~3,105~~	~~3,105~~	~~55.00~~	C
					M Mix P Pure W Waste				A Gallons B Cu Feet C Pounds D Tons
					L	Curies (If radioactive)	Days On Site	Storage Container *	Waste Code
					L Liquid S Solid G Gas		365	O N E	
	~~2-BUTOXYETHANOL~~	~~3.0~~		~~111-76-2~~	M	2020 ~~4,830~~	1010 ~~4,830~~	55.00	C
	Ammonium Hydroxide	1.0		1336-21-6	M Mix P Pure W Waste				A Gallons B Cu Feet C Pounds D Tons
					L	Curies (If radioactive)	Days On Site	Storage Container *	Waste Code
					L Liquid S Solid G Gas		365	O N E	

ENTERED

ENTERED

ENTERED

ENTERED

...e	Trade Secret	Hazardous Components (For mixture only) Chemical Name	% Weight	EHS	CAS #	Type and Physical State	Quantities Max. Daily	Average Daily	Largest Cont.	Units
...S		ENTERED				M M: Mix P: Pure W: Waste L L: Liquid S: Solid G: Gas	~~808~~ Curies: (If radioactive)	~~808~~ Days On Site: 365	~~55.00~~ Storage Container:* O N E	C A: Gallons B: Cu. Feet C: Pounds D: Tons Waste Code
...L		2-BUTOXYETHANOL	3.0		111-76-2	M M: Mix P: Pure W: Waste L L: Liquid S: Solid G: Gas	4040 ~~1,262~~ Curies: (If radioactive)	2020 ~~1,262~~ Days On Site: 365	55.00 Storage Container:* O N E	C A: Gallons B: Cu. Feet C: Pounds D: Tons Waste Code
...EM3		~~DIBUTYL PHTHALATE~~ Ammonium Hydroxide	~~5.0~~ 1.0		~~84-74-2~~ 1336-21-6	M M: Mix P: Pure W: Waste L L: Liquid S: Solid G: Gas	29076 ~~5,032~~ Curies: (If radioactive)	14538 ~~5,032~~ Days On Site: 365	55.00 Storage Container:* O N E	C A: Gallons B: Cu. Feet C: Pounds D: Tons Waste Code
...2		~~DIPOTASSIUM PHOSPHATE~~ ~~SODIUM HEXAMATPHOSPHATE~~	~~5.0~~ 5.0		~~7758-11-4~~ 10124-56-8	M M: Mix P: Pure W: Waste L L: Liquid S: Solid G: Gas	~~2,312~~ Curies: (If radioactive)	~~2,312~~ Days On Site: 365	330.00 Storage Container:* O N E	C A: Gallons B: Cu. Feet C: Pounds D: Tons Waste Code
...-2		ENTERED				M M: Mix P: Pure W: Waste L L: Liquid S: Solid G: Gas	5050 ~~9,970~~ Curies: (If radioactive)	2525 ~~9,970~~ Days On Site: 365	55.00 Storage Container:* O N	C A: Gallons B: Cu. Feet C: Pounds D: Tons Waste

Name	Trade Secret	Chemical Name (For mixture only)	% Weight	EHS	CAS #	Type and Physical State	Quantities: Max Daily	Average Daily	Largest Cont	Unit
~~CMGP~~ C ~~M2R~~		~~DIBUTYL PHTHALATE~~	~~5.0~~		~~84-74-2~~	M M Mix P Pure W Waste L L Liquid S Solid G Gas	2020 ~~1,536~~	1010 ~~1,536~~	55.00	C A Gallo B Cu F C Pour D Tons
							Curies (If radioactive)	Days On Site	Storage Container *	Waste Code
								365	O N E	
~~CM2~~		~~DIBUTYL PHTHALATE~~	~~5.0~~		~~84-74-2~~	M	3030 ~~5,032~~	1515 ~~5,032~~	55.00	C
		AMMONIUM HYDROXIDE	~~5.0~~ 1.0		1336-21-6	M Mix P Pure W Waste L L Liquid S Solid G Gas	Curies (If radioactive)	Days On Site	Storage Container *	Waste Code
								365	O N E	
~~30X~~ DULL XD		~~DIBUTYL PHTHALATE~~	~~5.0~~		~~84-74-2~~	M	2,055	2,055	55.00	C
		2-Butoxyethanol	5.0		111-76-2	M Mix P Pure W Waste L L Liquid S Solid G Gas	Curies (If radioactive)	Days On Site	Storage Container *	Waste Code
								365	O N E	
~~VHC~~		TETRAPOTASSIUM PYROPHOSPHATE	~~5.0~~ 2.0		7320-34-5	M	3060 ~~3,305~~	1530 ~~3,305~~	55.00	C
		SODIUM HEXAMATPHOSPHATE	5.0		10124-56-8	M Mix P Pure W Waste L L Liquid S Solid G Gas	Curies (If radioactive)	Days On Site	Storage Container *	Waste Code
								365	O N E	
~~500~~		~~HYDROTREATED HEAVY NAPHTHA~~	~~45.0~~		~~64742-48-9~~	M	14448 ~~9,113~~	7224 ~~9,113~~	345.00	C
		AROMATIC 100	56.0		64742-95-6	M Mix P Pure W Waste L L Liquid S Solid G Gas	Curies (If radioactive)	Days On Site	Storage Container *	Waste Code
		Aliphatic Hydrocarbon	45.0		64742-47-8			365	F DN	

Trade Secret	Hazardous Components (For mixture only) Chemical Name	% Weight	EHS	CAS #	Type and Physical State	Quantities Max. Daily	Average Daily	Largest Cont.	Units
	~~HYDROTREATED HEAVY NAPHTHA~~	~~45.0~~		~~64742-48-9~~	M	76 ~~640~~	38 ~~640~~	55.00	C
	AROMATIC 100	56.0		64742-95-6	M Mix P Pure W Waste				A Gallons B Cu. Feet C Pounds D Tons
	Aliphatic Hydrocarbon	40.0		64742-47-8		Curies (If radioactive)	Days On Site	Storage Container *	
					L				
					L Liquid S Solid G Gas		365	F DN E	Waste Code
	~~SOLVENT NAPHTHA, LIGHT ALIPHATIC~~	~~85.0~~		~~64742-89-8~~	M	~~1,425~~	~~1,420~~	165.00	C
	~~METHYLENE CHLORIDE~~	~~24.0~~		~~75-09-2~~	M Mix P Pure W Waste				A Gallons B Cu. Feet C Pounds D Tons
					L	Curies (If radioactive)	Days On Site	Storage Container *	
					L Liquid S Solid G Gas		365	F DN E	Waste Code
	~~ETHYLENE GLYCOL MONOBUTYL ETHER~~ 2-Butoxyethanol	~~100.0~~ 80.0		~~111-76-2~~ 111-76-2	M	340 ~~1,398~~	170 ~~1,198~~	55.00	C
					M Mix P Pure W Waste				A Gallons B Cu. Feet C Pounds D Tons
					L	Curies (If radioactive)	Days On Site	Storage Container *	
					L Liquid S Solid G Gas		365	F DN E	Waste Code
	Aliphatic Hydrocarbon	35.0		64742-47-8	M	6828 ~~661~~	3414 ~~661~~	300.00	C
	Aromatic Hydrocarbon	35.0		64742-95-6	M Mix P Pure W Waste				A Gallons B Cu. Feet C Pounds D Tons
	Aliphatic Hydrocarbon	25.0		64742-54-7	L	Curies (If radioactive)	Days On Site	Storage Container *	
					L Liquid S Solid G Gas		365	O N E	Waste Code
	~~NAPHTHA, STODDARD SOLVENT~~	~~25.0~~		~~8052-41-3~~	M	~~535~~	~~535~~	300.00	C
	~~AROMATIC 150~~	~~25.0~~		~~64742-94-5~~	M Mix P Pure W Waste				A Gallons B Cu. Feet C Pounds D Tons
	~~TRIMETHYLBENZENES~~	~~10.0~~		~~95-63-6~~	L	Curies (If radioactive)	Days On Site	Storage Container *	
	~~XYLENES~~	5.0		1330-20-7	L Liquid S Solid G Gas				Waste Code

Name	Trade Secret	Hazardous Components (For mixture only) Chemical Name	% Weight	EHS	CAS #	5. Type and Physical State	6. Quantities Max. Daily	Average Daily	Largest Cont.	7. Units
~~BLEND~~		~~NAPHTHA STODDARD SOLVENT~~	~~45.0~~		~~8052-41-3~~	M	~~2,629~~	~~2,629~~	300.00	C
		~~AROMATIC 100~~	~~35.0~~		~~64742-95-6~~	M Mix P Pure W Waste				A Gallon B Cu Ft C Pound D Tons
		~~1,2,4 TRIMETHYLBENZENE~~	~~10.0~~		~~95-63-6~~		Curies (If radioactive)	Days On Site	Storage Container *	
		~~XYLENES~~	~~5.0~~		~~1330-20-7~~	L				
		~~CUMENE~~	~~5.0~~		~~98-82-8~~	L Liquid S Solid G Gas		365	F DN E	Waste Code
ESS		Aliphatic Hydrocarbon	35.0		64742-47-8					
		~~NAPHTHA STODDARD SOLVENT~~	~~40.0~~		~~64742-95-6~~	M	~~8,022~~	~~8,022~~	55.00	C
		CUMENE	5.0		98-82-8	M Mix P Pure W Waste				A Gallon B Cu Ft C Pound D Tons
		XYLENES	5.0		1330-20-7		Curies (If radioactive)	Days On Site	Storage Container *	
		1,2,4-TRIMETHYLBENZENE	15.0		95-63-6	L				
		MEDIUM ALIPHATIC SOLVENT NAPHTHA	40.0		64742-88-7	L Liquid S Solid G Gas		365	F DN E	Waste Code
ASH		Aliphatic Hydrocarbon	35.0		64742-47-8					
		~~NAPHTHA STODDARD SOLVENT~~	~~45.0~~		~~8052-41-3~~	M	~~3,321~~	~~3,321~~	300.00	C
		AROMATIC 100	35.0		64742-95-6	M Mix P Pure W Waste				A Gallon B Cu Ft C Pound D Tons
		1,2,4-TRIMETHYLBENZENE	10.0		95-63-6		Curies (If radioactive)	Days On Site	Storage Container *	
		XYLENES	~~5.0~~ 1.0		1330-20-7	L				
		CUMENE	~~5.0~~ 1.0		98-82-8	L Liquid S Solid G Gas		365	F DN E	Waste Code
H TE		~~NAPHTHA STODDARD SOLVENT~~	~~45.0~~		~~8052-41-3~~	M	~~918~~	~~918~~	300.00	C
		~~AROMATIC 100~~	~~35.0~~		~~64742-95-6~~	M Mix P Pure W Waste				A Gallon B Cu Ft C Pound D Tons
		~~1,2,4 TRIMETHYLBENZENE~~	~~10.0~~		~~95-63-6~~		Curies (If radioactive)	Days On Site	Storage Container *	
		~~XYLENES~~	~~5.0~~		~~1330-20-7~~	L				
		~~CUMENE~~	~~5.0~~		~~98-82-8~~	L Liquid S Solid G Gas		365	F DN E	Waste Code
H		Aliphatic Hydrocarbon			64742-47-8					
		~~NAPHTHA STODDARD SOLVENT~~	45.0		~~8052-41-3~~	M	~~8,022~~	~~8,022~~	300.00	C
		AROMATIC 100	35.0		64742-95-6	M Mix P Pure W Waste				A Gallon B Cu Ft C Pound D Tons
		1,2,4-TRIMETHYLBENZENE	10.0		95-63-6		Curies (If radioactive)	Days On Site	Storage Container *	
		XYLENES	5.0		1330-20-7	L				

Hazardous Components (For mixture only)					Type and Physical State	Quantities			Units
Trade Secret	Chemical Name	% Weight	EHS	CAS #		Max Daily	Average Daily	Largest Cont.	
	~~NAPHTHA STODDARD SOLVENT~~	~~40.0~~		~~64742-95-6~~	M				C
	~~CUMENE~~	~~5.0~~		~~98-82-8~~	M Mix P Pure W Waste	~~880~~	~~880~~	55.00	A Gallons B Cu Feet C Pounds D Tons
	~~XYLENES~~	~~5.0~~		1330-20-7		Curies (If radioactive)	Days On Site	Storage Container *	
	~~1,2,4 TRIMETHYLBENZENE~~	~~15.0~~		~~95-63-6~~	L				
	~~MEDIUM~~ ALIPHATIC SOLVENT ~~NAPHTHA~~	~~45.0~~		64742-88-7	L Liquid S Solid G Gas		365	F DN E	Waste Code
					M	456 ~~1,627~~	228 1,627	300.00	C
					M Mix P Pure W Waste	Curies (If radioactive)	Days On Site	Storage Container *	A Gallons B Cu Feet C Pounds D Tons
					L				
					L Liquid S Solid G Gas		365	O N E	Waste Code
	~~NAPHTHA STODDARD SOLVENT~~ Aliphatic Hydrocarbon	~~55.0~~ 55.0		~~64742-478~~	M	1948 ~~9,658~~	974 ~~9,358~~	300.00	C
	AROMATIC 100	35.0		64742-95-6	M Mix P Pure W Waste				A Gallons B Cu Feet C Pounds D Tons
	1,2,4 TRIMETHYLBENZENE	10.0		95-63-6		Curies (If radioactive)	Days On Site	Storage Container *	
	XYLENES	~~5.0~~ 1.0		1330-20-7	L				
	CUMENE	~~5.0~~ 1.0		98-82-8	L Liquid S Solid G Gas		365	F DN E	Waste Code
	DIPOTASSIUM PHOSPHATE	5.0		7758-11-4	M	6108 ~~40,986~~	3054 ~~40,986~~	300.00	C
	SODIUM HEXAMATPHOSPHATE	~~5.0~~ 1.0		10124-56-8	M Mix P Pure W Waste				A Gallons B Cu Feet C Pounds D Tons
	Ammonium Nitrate	5.0		6484-52-2		Curies (If radioactive)	Days On Site	Storage Container *	
					L				
					L Liquid S Solid G Gas		365	F DN E	Waste Code
	~~ETHYLENE GLYCOL MONOBUTYL ETHER~~	~~5.0~~		~~111-76-2~~	M	2020 ~~6,865~~	1010 ~~6,865~~	300.00	C
					M Mix P Pure W Waste				A Gallons B Cu Feet C Pounds D Tons
					L	Curies (If radioactive)	Days On Site	Storage Container *	
					L Liquid S Solid G Gas		365	O N E	Waste Code

Trade Secret	Chemical Name	% Weight	EHS	CAS #	Type and Physical State	Max Daily	Average Daily	Largest Cont.	Units	Stor Press
					M M Mix P Pure W Waste L L Liquid S Solid G Ga	~~1,867~~ Curies: (If radioactive)	~~1,867~~ Days On Site: 365	300.00 Storage Container * O N E	C A Gallons B Cu Feet C Pounds D Tons Waste Code:	A A B C D A
	~~BUTYL PHTHALATE~~ AMMONIUM HYDROXIDE	~~5.0~~ ~~5.0~~ 1.0		~~84-74-2~~ 1336-21-6	M M Mix P Pure W Waste L L Liquid S Solid G Ga	2130 ~~36,420~~ Curies: (If radioactive)	1065 ~~36,420~~ Days On Site: 365	55.00 Storage Container * O N E	C A Gallons B Cu Feet C Pounds D Tons Waste Code:	A A B C D A
	ACETIC ACID 2-BUTOXYETHANOL Ammonium Nitrate	5.0 8.0 5.0		64-19-7 111-76-2 6484-52-2	M M Mix P Pure W Waste L L Liquid S Solid G Ga	564 ~~1,163~~ Curies: (If radioactive)	282 ~~1,163~~ Days On Site: 365	55.00 Storage Container * O N E	C A Gallons B Cu Feet C Pounds D Tons Waste Code:	A A B C D A
	~~HYDROTREATED HEAVY NAPHTHA~~ AROMATIC 100 DIPROPYLENE GLYCOL METHYL ETHER ~~D-LIMONENE~~ Aliphatic Hydrocarbon	~~45.0~~ 46.0 15.0 ~~5.0~~ 45.0		~~64742-48-9~~ 64742-95-6 34590-94-8 ~~5989-27-5~~ 64742-47-8	M M Mix P Pure W Waste L L Liquid S Solid G Ga	2156 ~~626~~ Curies: (If radioactive)	1078 ~~626~~ Days On Site: 365	30.00 Storage Container * F DN E	C A Gallons B Cu Feet C Pounds D Tons Waste Code:	A A B C D A
	~~HEAVY AROMATIC NAPHTHA SOLVENT~~ MEDIUM ALIPHATIC SOLVENT NAPHTHA ~~SOLVENT NAPHTHA HEAVY ALIPHATIC~~ DIPROPYLENE GLYCOL METHYL ETHER Aliphatic Hydrocarbons	~~9.0~~ ~~75.0~~ 55.0 ~~25.0~~ 5.0 15.0		~~64742-94-5~~ 64742-88-7 ~~64742-96-7~~ 34590-94-8 64742-47-8	M M Mix P Pure W Waste L L Liquid S Solid G Ga	5076 ~~3,839~~ Curies: (If radioactive)	2538 ~~3,839~~ Days On Site: 365	345.00 Storage Container * F DN E	C A Gallons B Cu Feet C Pounds D Tons Waste Code:	A A B C D A

ENTERED

ENTERED

ENTERED

Name	Trade Secret	Hazardous Components (For mixture only) Chemical Name	% Weight	EHS	CAS #	Type and Physical State	Quantities Max Daily	Average Daily	Largest Cont.	Units	S
~~TON M~~ Fountain Solution						M L	3066 ~~620~~	1533 ~~620~~	55.00	C	
						M Mix P Pure W Waste L Liquid S Solid	Curies: (If radioactive)	Days On Site: 365	Storage Container: * O N E	A Gallons B Cu. Feet C Pounds D Tons Waste Code:	
		SOLVENT NAPHTHA, LIGHT ALIPHATIC	~~100.0~~ 95.0		64742-89-8	M L	450 ~~700~~	225 ~~700~~	55.00	C	
						M Mix P Pure W Waste L Liquid S Solid	Curies: (If radioactive)	Days On Site 365	Storage Container: * F DN E	A Gallons B Cu Feet C Pounds D Tons Waste Code	
		~~SOLVENT NAPHTHA LIGHT ALIPHATIC~~	~~100.0~~		~~64742-89-8~~	M L	~~2,785~~	~~2,785~~	1.00	C	
						M Mix P Pure W Waste L Liquid S Solid	Curies: (If radioactive)	Days On Site 365	Storage Container * F DN E	A Gallons B Cu Feet C Pounds D Tons Waste Code	
~~EN~~ Kleen		Heptane ~~Solvent~~	~~85.0~~ 65.0		~~142-82-5~~	M	280 ~~1,688~~	140 ~~1,688~~	55.00	C	
		~~METHYLCYCLOPENTANE~~	~~5.0~~		96-37-7					A Gallons B Cu Feet C Pounds D Tons	
		~~HEXANE~~	~~5.0~~		107-83-5						
		~~3-METHYLPENTANE~~	~~5.0~~		~~96-14-0~~	L	Curies: (If radioactive)	Days On Site 365	Storage Container: * F DN E		
		ISOPROPANOL	15.0		67-63-0	L Liquid S Solid				Waste Code	
		Aliphatic Hydrocarbon	25.0		68476-86-8						
~~ASH~~		~~XYLENES~~	~~31.0~~		~~1330-20-7~~	M	~~720~~	~~720~~	345.00	C	
		SOLVENT NAPHTHA, LIGHT ALIPHATIC	25.0		~~64742-89-8~~						
		~~SOLVENT NAPHTHA LIGHT ALIPHATIC~~	~~35.0~~		64742-89-8						
		~~ISOPROPYL ALCOHOL~~	~~25.0~~		~~67-63-0~~	L	Curies: (If radioactive)	Days On Site 365	Storage Container: * F DN E		
						L Liquid S Solid				Waste Code	

ame	Trade Secret	4. Hazardous Components (For mixture only) Chemical Name	% Weight	EHS	CAS #	5. Type and Physical State	6. Quantities Max. Daily	Average Daily	Largest Cont.	7. Units
ONS		~~ACETIC ACID~~	~~5.0~~		~~64-19-7~~	M				C
		~~BUTYL CARBITOL~~	~~8.0~~		~~112-34-5~~	M Mix P Pure W Waste	~~765~~	~~765~~	55.00	A Gallons B Cu Feet C Pounds D Tons
						L	Curies (If radioactive)	Days On Site	Storage Container *	Waste Code
						L Liquid S Solid G Gas		365	O N E	
UM.						M	1778 ~~661~~	889 ~~501~~	1.00	C
						M Mix P Pure W Waste	Curies (If radioactive)	Days On Site	Storage Container *	A Gallons B Cu Feet C Pounds D Tons
						L		365	O N E	Waste Code
RO		~~DIPOTASSIUM PHOSPHATE~~	~~5.0~~		~~7758-11-4~~	M				C
		~~SODIUM HEXAMETAPHOSPHATE~~	~~5.0~~		10124-56-8	M Mix P Pure W Waste	~~8,032~~	~~8,032~~	330.00	A Gallons B Cu Feet C Pounds D Tons
						L	Curies (If radioactive)	Days On Site	Storage Container *	Waste Code
						L Liquid S Solid G Gas		365	O N E	
C		DIPOTASSIUM PHOSPHATE	5.0		7758-11-4	M	11616 ~~5,928~~	5808 ~~5,928~~	330.00	C
		SODIUM HEXAMETAPHOSPHATE	5.0		10124-56-8	M Mix P Pure W Waste	Curies (If radioactive)	Days On Site	Storage Container *	A Gallons B Cu Feet C Pounds D Tons
						L		365	O N E	Waste Code
		~~TRISODIUM PHOSPHATE~~	~~5.0~~		~~7601-54-9~~	M	192 ~~1,460~~	96 ~~1,460~~	55.00	C
		TETRAPOTASSIUM PYROPHOSPHATE	5.0		7320-34-5	M Mix P Pure W Waste	Curies (If radioactive)	Days On Site	Storage Container *	A Gallons B Cu Feet C Pounds D Tons
		ETHYLENE GLYCOL	2.0		107-21-1	L		365	O N E	Waste Code

Name	Trade Secret	Chemical Name (For mixture only)	% Weight	EHS	CAS #	Type and Physical State	Quantities: Max. Daily	Quantities: Average Daily	Quantities: Largest Cont.	Unit
GIC		~~DIPOTASSIUM PHOSPHATE~~	~~5.0~~		~~7758-11-4~~	M	456 ~~942~~	478 ~~942~~	275.00	C
		SODIUM HEXAMATPHOSPHATE	5.0		10124-56-8	M Mix P Pure W Waste				A Gallo B Cu F C Pour D Tons
		Sodium Phosphate	5.0		7557-79-4	L	Curies (If radioactive)	Days On Site	Storage Container *	Waste Code
						L Liquid S Solid G Gas		365	O N E	
PLUS		~~2-BUTOXYETHANOL~~	~~8.0~~		~~111-76-2~~	M	~~688~~	~~688~~	55.00	C
						M Mix P Pure W Waste	Curies (If radioactive)	Days On Site	Storage Container *	A Gallo B Cu F C Pour D Tons
						L		365	O N E	Waste Code
						L Liquid S Solid G Gas				
B-RD		~~SODIUM HEXAMATPHOSPHATE~~	~~5.0~~		~~10124-56-8~~	M	~~688~~	~~688~~	55.00	C
		~~2-BUTOXYETHANOL~~	~~1.0~~		~~111-76-2~~	M Mix P Pure W Waste	Curies (If radioactive)	Days On Site	Storage Container *	A Gallo B Cu F C Pour D Tons
						L		365	O N E	Waste Code
						L Liquid S Solid G Gas				
MA		AMMONIUM NITRATE	5.0		6484-52-2	M	2124 ~~1,005~~	1062 ~~1,005~~	330.00	C
		2-BUTOXYETHANOL	7.0		111-76-2	M Mix P Pure W Waste	Curies (If radioactive)	Days On Site	Storage Container *	A Gallo B Cu F C Pour D Tons
						L		365	O N E	Waste Code
						L Liquid S Solid G Gas				
TE		~~ISOPROPYL ALCOHOL~~	~~5.0~~		~~67-63-0~~	M	1940 ~~5,584~~	970 ~~5,584~~	330.00	C
						M Mix P Pure W Waste	Curies (If radioactive)	Days On Site	Storage Container *	A Gallo B Cu F C Pour D Tons
						L		365	O N	Waste
						L Liquid S Solid G Gas				

ame	Trade Secret	Chemical Name (For Mixture Only)	% Weight	EHS	CAS #	Type and Physical State	Max Daily	Average Daily	Largest Cont.	Units
TE 0						M M: Mix P: Pure W: Waste L L: Liquid S: Solid G: Gas	~~22,413~~	~~22,413~~	~~330.00~~	C A: Gallons B: Cu. Fee C: Pounds D: Tons
							Curies (If radioactive)	Days On Site	Storage Container *	Waste Code
								365	O N E	
MB DVQ						M M: Mix P: Pure W: Waste L L: Liquid S: Solid G: Gas	490 ~~2,191~~	2450 ~~2,191~~	350.00	C A: Gallons B: Cu. Fee C: Pounds D: Tons
							Curies (If radioactive)	Days On Site	Storage Container *	Waste Code
								365	O N E	
		2-BUTOXYETHANOL	3.0		111-76-2	M M: Mix P: Pure W: Waste L L: Liquid S: Solid G: Gas	3030 ~~688~~	1515 ~~688~~	55.00	C A: Gallons B: Cu. Fee C: Pounds D: Tons
							Curies (If radioactive)	Days On Site	Storage Container *	Waste Code
								365	O N E	
TE						M M: Mix P: Pure W: Waste L L: Liquid S: Solid G: Gas	1908 ~~765~~	954 ~~765~~	55.00	C A: Gallons B: Cu. Fee C: Pounds D: Tons
							Curies (If radioactive)	Days On Site	Storage Container *	Waste Code
								365	O N E	
M		HYDROTREATED HEAVY NAPHTHA AROMATIC SOL	~~100.0~~ ~~8.0~~		~~64742-48-9~~ ~~64742-95-6~~	M M: Mix P: Pure W: Waste L L: Liquid S: Solid G: Gas	~~1,193~~	~~1,193~~	55.00	C A: Gallons B: Cu. Fe C: Pounds D: Tons
							Curies (If radioactive)	Days On Site	Storage Container *	Waste Code
								365	I DN E	

ENTERED

Name	Trade Secret	Hazardous Components (For mixture only) Chemical Name	% Weight	EHS	CAS #	Type and Physical State	Quantities Max. Daily	Average Daily	Largest Cont.	Uni
ANER		Heptane	90.0		142-82-5	M	.6426	3213	55.00	C
		~~HEXANE~~	~~80.0~~		~~110-54-3~~	M: Mix P: Pure W: Waste	~~9,922~~	~~9,922~~		A: Gal B: Cu C: Po D: Ton
		~~METHYLCYCLOPENTANE~~	~~5.0~~		~~96-37-7~~	L	Curies: (If radioactive)	Days On Site:	Storage Container:*	
		~~ISOHEXANE~~	~~5.0~~		~~107-83-5~~	L: Liquid S: Solid G: Gas		365	F D N E	Waste Code:
		~~3-METHYLPENTANE~~	~~5.0~~		~~96-14-0~~					
		~~ISOPROPANOL~~	~~15.0~~		~~67-63-0~~					
		Isopropanol	12.0		67-63-0					
C 2000						M	4184	2092	330.00	C
						M: Mix P: Pure W: Waste	~~2,312~~	~~2,312~~		A: Gal B: Cu C: Po D: Tra
						L	Curies: (If radioactive)	Days On Site:	Storage Container:*	
						L: Liquid S: Solid G: Gas		365	O N E	Waste Code:
~~H 505~~						M	~~956~~	~~956~~	300.00	C
						M: Mix P: Pure W: Waste	Curies: (If radioactive)	Days On Site:	Storage Container:*	A: Gal B: Cu C: Po D: Ton
						L		365	O N E	Waste Code:
LD RATE						M	1924	962	300.00	C
						M: Mix P: Pure W: Waste	~~6,888~~	~~6,888~~		A: Gal B: Cu C: Po D: Ton
						L	Curies: (If radioactive)	Days On Site:	Storage Container:*	
						L: Liquid S: Solid G: Gas		365	O N E	Waste Code:
LD VCMX						M	1102	551	300.00	C
						M: Mix P: Pure W: Waste	~~11,210~~	~~11,210~~		A: Gal B: Cu C: Po D: Ton
						L	Curies: (If radioactive)	Days On Site:	Storage Container:*	

Name	Trade Secret	Hazardous Components (For mixture only) Chemical Name	% Weight	EHS	CAS #	Type and Physical State	Quantities Max Daily	Average Daily	Largest Cont.	Units
D AQ II		~~SODIUM HYDROXIDE~~	~~5.0~~		1310-73-2	M	2462 ~~4,286~~	1231 ~~4,286~~	300.00	C
		ACETIC ACID	5.0		64-19-7	M Mix P Pure W Waste				A Gallo B Cu F C Poun D Tons
		ETHYLENE GLYCOL MONOBUTYL ETHER	10.0		111-76-2		Curies (If radioactive)	Days On Site	Storage Container *	
		ETHYLENE GLYCOL MONOPROPYL ETHER	10.0		2807-30-9	L				
						L Liquid S Solid G Gas		365	O N E	Waste Code:
D XEH		BUTYL CARBITOL	10.0		112-34-5	M	1682 ~~14,365~~	841 ~~14,365~~	300.00	C
		ACETIC ACID	5.0		64-19-7	M Mix P Pure W Waste				A Gallo B Cu F C Poun D Tons
						L	Curies (If radioactive)	Days On Site	Storage Container *	
						L Liquid S Solid G Gas		365	O N E	Waste Code:
D EH		BUTYL CARBITOL	10.0		112-34-5	M	11396 ~~7,686~~	5698 ~~7,686~~	300.00	C
						M Mix P Pure W Waste				A Gallo B Cu F C Poun D Tons
						L	Curies (If radioactive)	Days On Site	Storage Container *	
						L Liquid S Solid G Gas		365	O N E	Waste Code:
D PQ		~~SODIUM HYDROXIDE~~	~~5.0~~		1310-73-2	M	3774 ~~2,505~~	1887 ~~2,505~~	300.00	C
		ACETIC ACID	5.0		64-19-7	M Mix P Pure W Waste				A Gallo B Cu F C Poun D Tons
		ETHYLENE GLYCOL BUTYL ETHER	10.0		111-76-2		Curies (If radioactive)	Days On Site	Storage Container *	
						L				
						L Liquid S Solid G Gas		365	O N E	Waste Code
RZ		2-BUTOXYETHANOL	10.0		111-76-2	M	31404 ~~17,627~~	15702 ~~17,627~~	300.00	C
		ACETIC ACID	5.0		64-19-7	M Mix P Pure W Waste				A Gallo B Cu F C Poun D Tons
						L	Curies (If radioactive)	Days On Site	Storage Container *	
						L Liquid S Solid G Gas		365	O N E	Waste Code:

me	4. Hazardous Components (For mixture only) Trade Secret	Chemical Name	% Weight	EHS	CAS #	5. Type and Physical State	6. Quantities Max. Daily	Average Daily	Largest Cont.	7. Units
M						M M: Mix / P: Pure W: Waste L L: Liquid / S: Solid / G: Gas	1830 ~~2,782~~	2415 ~~2,782~~ Curies (If radioactive) Days On Site: 365	300.00 Storage Container:* O N E	C A: Gallons B: Cu. Feet C: Pounds D: Tons Waste Code:
	Heptane ~~HEXANE~~		~~15.0~~ 5.0		~~142-82-5~~ 110-54-3	M M: Mix / P: Pure W: Waste L L: Liquid / S: Solid / G: Gas	244 ~~499~~ Curies (If radioactive) Days On Site: 365	147 ~~499~~ Storage Container:* F D N E	55.00	C A: Gallons B: Cu. Feet C: Pounds D: Tons Waste Code
	SOLVENT NAPHTHA, LIGHT ALIPHATIC		~~15.0~~ 60.0		64742-89-8					
	ISOPROPYL ALCOHOL		~~15~~ 5.0		67-63-0					
	ETHYL ACETATE		15.0		141-78-6					
	PROPOXYETHANOL		~~30.0~~ 3.0		2807-30-9					
R						M M: Mix / P: Pure W: Waste L L: Liquid / S: Solid / G: Gas	8860 ~~2,309~~	4430 ~~2,309~~ Curies (If radioactive) Days On Site: 365	300.00 Storage Container:* O N E	C A: Gallons B: Cu. Feet C: Pounds D: Tons Waste Code
VP	BUTYL CARBITOL		10.0		112-34-5	M M: Mix / P: Pure W: Waste L L: Liquid / S: Solid / G: Gas	4456 ~~12,747~~	2228 ~~12,747~~ Curies (If radioactive) Days On Site: 365	300.00 Storage Container:* O N E	C A: Gallons B: Cu. Feet C: Pounds D: Tons Waste Code
	~~ACETIC ACID~~		~~5.0~~		~~64-19-7~~					
V	BUTYL CARBITOL		10.0		112-34-5	M M: Mix / P: Pure W: Waste L L: Liquid / S: Solid / G: Gas	7952 ~~5,149~~	3974 ~~5,149~~ Curies (If radioactive) Days On Site	300.00 Storage Container:*	C A: Gallons B: Cu. Feet C: Pounds D: Tons
	~~ACETIC ACID~~		~~5.0~~		~~64-19-7~~					

ENTERED

ENTERED

ENTERED

ENTERED

ame	Trade Secret	Hazardous Components (For mixture only) Chemical Name	% Weight	EHS	CAS #	Type and Physical State	Quantities Max. Daily	Average Daily	Largest Cont.	Units
D		SOLVENT NAPHTHA, LIGHT ALIPHATIC	~~100.0~~ 80.0		64742-89-8	M	1080 ~~1,140~~	540 ~~1,140~~	300.00	C
		Heptane	15.0		142-82-5	M Mix P Pure W Waste				A Gall B Cu F C Pou D Ton
						L	Curies (If radioactive)	Days On Site	Storage Container *	Waste Code
						E Liquid S Solid G Gas		365	R D N E	
B		~~ETHYLENE GLYCOL MONOBUTYL ETHER~~	~~5.0~~		~~111-76-2~~	M	~~1,147~~	~~1,147~~	300.00	C
		~~ETHYLENE GLYCOL~~	~~5.0~~		~~107-21-1~~	M Mix P Pure W Waste				A Gall B Cu F C Pou D Ton
		~~MAGNESIUM NITRATE~~	~~10.0~~		~~10377-60-3~~	L	Curies (If radioactive)	Days On Site	Storage Container *	Waste Code
						E Liquid S Solid G Gas		365	O N E	
OR		SOLVENT NAPHTHA, LIGHT ALIPHATIC	45.0		64742-89-8	M	3516 ~~4,046~~	1758 ~~4,046~~	300.00	C
		~~METHYLENE CHLORIDE~~	~~45.0~~		~~75-09-2~~	M Mix P Pure W Waste				A Gall B Cu F C Pou D Ton
		XYLENES	10.0		1330-20-7		Curies (If radioactive)	Days On Site	Storage Container *	Waste Code
		TOLUENE	15.0		108-88-3	L				
		ETHYLENE GLYCOL MONOPROPYL ETHER	5.0		2807-30-9	E Liquid S Solid G Gas		365	F D N E	
C SH		~~NAPHTHA, STODDARD SOLVENT~~	~~100.0~~		~~8052-41-3~~ ~~64742-88-7~~	M	7614 ~~918~~	3807 ~~918~~	300.00	C
		Aliphatic Hydrocarbon	100.00		64742-88-7	M Mix P Pure W Waste				A Gall B Cu F C Pou D Ton
						L	Curies (If radioactive)	Days On Site	Storage Container *	Waste Code
						E Liquid S Solid G Gas		365	F D N E	
ASH		ETHYLENE GLYCOL MONOBUTYL ETHER	~~85.0~~ 70.0		111-76-2	M	7852 ~~2,592~~	3926 ~~2,592~~	300.00	C
		N-PROPYL ALCOHOL	~~20.0~~ 15.0		71-23-8	M Mix P Pure W Waste				A Com B Cu F C Pou D Ton
						L	Curies (If radioactive)	Days On Site	Storage Container *	Waste Code
						E Liquid S Solid G Gas		365	F D N E	

ENTERED

Trade Secret	Hazardous Components (For mixture only) Chemical Name	% Weight	EHS	CAS #	Type and Physical State	Quantities Max. Daily	Average Daily	Largest Cont.	Units
	AROMATIC HYDROCARBONS (NAPHTHA)	5.0		~~8030-30-6~~ 64742-95-6	M	1520 ~~882~~	760 ~~602~~	55.00	C
	CUMENE	1.0		98-82-8	M Mix P Pure W Waste				A Gallon B Cu Fe C Pound D Tons
	XYLENES	1.0		1330-20-7		Curies (If radioactive)	Days On Site	Storage Container *	
	1,2,4 TRIMETHYLBENZENE	5.0		95-63-6	L				
	ACETIC ACID	~~5.0~~		~~64-19-7~~	L Liquid S Solid G Gas		365	F DN E	Waste Code
	ETHYLENE GLYCOL MONOBUTYL ETHER	~~100.0~~ 85.0		111-76-2	M	19182 ~~8,199~~	9541 ~~8,199~~	300.00	C
					M Mix P Pure W Waste				A Gallon B Cu Fe C Pound D Tons
					L	Curies (If radioactive)	Days On Site	Storage Container *	
					L Liquid S Solid G Gas		365	F DN E	Waste Code
	ETHYLENE GLYCOL MONOBUTYL ETHER	55.0		111-76-2	M	3468 ~~3,312~~	1734 ~~3,312~~	300.00	C
					M Mix P Pure W Waste				A Gallon B Cu Fe C Pound D Tons
					L	Curies (If radioactive)	Days On Site	Storage Container *	
					L Liquid S Solid G Gas		365	O N E	Waste Code
	ETHYLENE GLYCOL MONOBUTYL ETHER	55.0		111-76-2	M	2748 ~~727~~	1374 ~~727~~	300.00	C
					M Mix P Pure W Waste				A Gallon B Cu Fe C Pound D Tons
					L	Curies (If radioactive)	Days On Site	Storage Container *	
					L Liquid S Solid G Gas		365	F DN E	Waste Code
	ETHYLENE GLYCOL MONOBUTYL ETHER	~~100.0~~ 55.0		111-76-2	M	8140 ~~6,049~~	4070 ~~6,049~~	300.00	C
					M Mix P Pure W Waste				A Gallon B Cu Fe C Pound D Tons
					L	Curies (If radioactive)	Days On Site	Storage Container *	
					L Liquid S Solid G Gas		365	F DN E	Waste Code

ENTERED

ENTERED

ENTERED

ENTERED

me	Hazardous Components (For mixture only) Trade Secret	Chemical Name	% Weight	EHS	CAS #	Type and Physical State	Quantities Max Daily	Average Daily	Largest Cont.	Uni
WL	~~ETHYLENE GLYCOL MONOPROPYL ETHER~~		~~98.0~~		~~2807-30-9~~	M M: Mix P: Pure W: Waste L L: Liquid S: Solid G: Gas	4412 ~~1,226~~	2206 ~~1,226~~	300.00	C A: Ga B: Ca C: Pa D: To
							Curies (If radioactive)	Days On Site	Storage Container *	Waste Code:
								365	F DN E	
~~6-CM-3~~	~~ETHYLENE GLYCOL MONOBUTYL ETHER~~		~~5.0~~		~~111-76-2~~	M M: Mix P: Pure W: Waste L L: Liquid S: Solid G: Gas	4040 ~~3,520~~	2020 ~~3,520~~	300.00	C A: Ga B: Ca C: Po D: To
							Curies (If radioactive)	Days On Site	Storage Container *	Waste Code:
								365	O N E	
TIN	~~ETHYLENE GLYCOL MONOBUTYL ETHER~~	Ammonium Hydroxide	~~5.0~~ 1.0		~~111-76-2~~ 1336-21-6	M M: Mix P: Pure W: Waste L L: Liquid S: Solid G: Gas	9200 ~~10,440~~	4600 ~~10,440~~	300.00	C A: Ga B: Ca C: Po D: To
							Curies (If radioactive)	Days On Site	Storage Container *	Waste Code:
								365	O N E	
T		Ammonium Hydroxide	3.0		1336-21-6	M M: Mix P: Pure W: Waste L L: Liquid S: Solid G: Gas	7070 ~~6,090~~	3535 ~~6,090~~	300.00	C A: Ga B: Ca C: Po D: To
							Curies (If radioactive)	Days On Site	Storage Container *	Waste Code:
								365	O N E	
~~IN~~						M M: Mix P: Pure W: Waste L L: Liquid S: Solid G: Gas	~~753~~	~~753~~	~~300.00~~	C A: Ga B: Ca C: Po D: To
							Curies (If radioactive)	Days On Site	Storage Container *	Waste Code:

ENTERED

Trade Secret	Hazardous Components (For mixture only) Chemical Name	% Weight	EHS	CAS #	Type and Physical State	Quantities Max. Daily	Average Daily	Largest Cont.	Units
					M M Mix P Pure W Waste L L Liquid S Solid G Gas	~~768~~	768	300.00	C A Gallon B Cu Fe C Pound D Tons
						Curies (If radioactive)	Days On Site	Storage Container:*	Waste Code
							365	O N E	
	ISOPROPANOL	5.0		67-63-0	M M Mix P Pure W Waste L L Liquid S Solid G Gas	8176 ~~16,663~~	4088 ~~16,663~~	55.00	C A Gallon B Cu Fe C Pound D Tons
						Curies (If radioactive)	Days On Site	Storage Container:*	Waste Code
							365	O N E	
	Ammonium Hydroxide	1.0		1336-21-6	M M Mix P Pure W Waste L L Liquid S Solid G Gas	15150 ~~16,865~~	~~7575~~ 755 ~~16,865~~	300.00	C A Gallon B Cu Fe C Pound D Tons
						Curies (If radioactive)	Days On Site	Storage Container:*	Waste Code
							365	O N E	
	AMMONIUM HYDROXIDE	~~5.0~~ 1.0		1336-21-6	M M Mix P Pure W Waste L L Liquid S Solid G Gas	4040 ~~15,642~~	2020 ~~15,542~~	300.00	C A Gallon B Cu Fe C Pound D Tons
						Curies (If radioactive)	Days On Site	Storage Container:*	Waste Code
							365	O N E	
	~~AMMONIUM HYDROXIDE~~	~~5.0~~		~~1336-21-6~~	M M Mix P Pure W Waste L L Liquid S Solid G Gas	~~5,335~~	~~5,335~~	300.00	C A Gallon B Cu Fe C Pound D Tons
	BUTYL ~~CELLOSOLVE~~	5.0		112-34-5		Curies (If radioactive)	Days On Site	Storage Container:*	Waste Code
							365	O N E	

Trade Secret	Hazardous Components (For mixture only) Chemical Name	% Weight	EHS	CAS #	Type and Physical State	Quantities Max. Daily	Average Daily	Largest Cont	Units
	ENTERED				M M Mix P Pure W Waste L L Liquid S Solid G Gas	~~2,304~~	~~2,304~~	300.00	C A Gallon B Cu Ft C Pound D Tons
						Curies (If radioactive)	Days On Site	Storage Container *	Waste Code
							365	O N E	
	ENTERED				M M Mix P Pure W Waste L L Liquid S Solid G Gas	~~1,617~~	~~1,617~~	300.00	C A Gallon B Cu Ft C Pound D Tons
						Curies (If radioactive)	Days On Site	Storage Container *	Waste Code
							365	O N E	
Ammonium Hydroxide	1.0	1336-21-6			M M Mix P Pure W Waste L L Liquid S Solid G Gas	6170 ~~889~~	3085 ~~889~~	300.00	C A Gallon B Cu Ft C Pound D Tons
	ENTERED					Curies (If radioactive)	Days On Site	Storage Container *	Waste Code
							365	O N E	
Ammonium Hydroxide	3.0	1336-21-6			M M Mix P Pure W Waste L L Liquid S Solid G Gas	14140 ~~28,437~~	7070 ~~28,437~~	300.00	C A Gallon B Cu Ft C Pound D Tons
Dibutyl Phthalate	3.0	84-74-2				Curies (If radioactive)	Days On Site	Storage Container *	Waste Code
	ENTERED						365	O N E	
Satin DP Ammonium Hydroxide	1.0	1336-21-6			M M Mix P Pure W Waste L L Liquid S Solid G Gas	15480 ~~1,389~~	7740 ~~1,389~~	300.00	C A Gallon B Cu Ft C Pound D Tons
	ENTERED					Curies (If radioactive)	Days On Site	Storage Container *	Waste Code
							365	O N E	

	Hazardous Components (For mixture only)				Type and Physical State	Quantities			Units
	Trade Secret	Chemical Name	% Weight	EHS	CAS #	Max Daily	Average Daily	Largest Cont.	
ULL DP		ETHYLENE GLYCOL MONOBUTYL ETHER	5.0		111-76-2	M M Mix P Pure W Waste L L Liquid S Solid G Gas	662 0 ~~4,400~~ Curies (If radioactive)	3310 ~~1,400~~ Days On Site: 365	300.00 Storage Container: ON E	C A Gallo B Cu F C Poun D Tons Waste Code:
Q -P						M M Mix P Pure W Waste L L Liquid S Solid G Gas	1272 ~~7,114~~ Curies (If radioactive)	636 ~~7,414~~ Days On Site: 365	300.00 Storage Container: ON E	C A Gallo B Cu F C Poun D Tons Waste Code:
						M M Mix P Pure W Waste L L Liquid S Solid G Gas	306 ~~23,620~~ Curies (If radioactive)	153 ~~23,620~~ Days On Site: 365	300.00 Storage Container: ON E	C A Gallo B Cu F C Poun D Tons Waste Code:
Z		ETHYLENE GLYCOL MONOBUTYL ETHER ACETIC ACID	10.0 5.0		111-76-2 64-19-7	M M Mix P Pure W Waste L L Liquid S Solid G Gas	564 ~~798~~ Curies (If radioactive)	282 ~~798~~ Days On Site: 365	300.00 Storage Container: ON E	C A Gallo B Cu F C Poun D Tons Waste Code
60		AROMATIC 100 CUMENE XYLENES	15.0 ~~5.0~~ 1.0 ~~5.0~~ 4.0		64742-95-6 98-82-8 1330-20-7	M M Mix P Pure W Waste L L Liquid S Solid G Gas	610 ~~5,073~~ Curies (If radioactive)	3050 ~~5,073~~ Days On Site	55.00 Storage Container:	C A Gallo B Cu F C Poun D Tons Waste Code

me	Trade Secret	Hazardous Components (For mixture only) Chemical Name	% Weight	EHS	CAS #	Type and Physical State	Quantities Max Daily	Quantities Average Daily	Largest Cont.	Unit
YL		ISOPROPANOL	100.0		67-63-0	M M Mix P Pure W Waste L L Liquid S Solid G Gas	3374 ~~983~~ Curies (If radioactive)	1687 ~~983~~ Days On Site 365	55.00 Storage Container * F DN E	C A Gall B Ca C Pou D Ton Waste Code
—		NAPHTHA STODDARD SOLVENT AROMATIC 100 1,2,4-TRIMETHYLBENZENE DIMETHYLBENZENE CUMENE	~~50.0~~ ~~25.0~~ ~~10.0~~ ~~5.0~~ ~~5.0~~		~~8052-41-8~~ ~~64742-95-6~~ ~~95-63-6~~ ~~1330-20-7~~ ~~98-82-8~~	M M Mix P Pure W Waste L L Liquid S Solid G Gas	1,271 Curies (If radioactive)	1,271 Days On Site 365	300.00 Storage Container * F DN E	C A Gall B Ca C Pou D Ton Waste Code
		Aliphatic Hydrocarbon ~~NAPHTHA STODDARD SOLVENT~~ AROMATIC 100 1,2,4-TRIMETHYLBENZENE XYLENES CUMENE	60.0 ~~50~~ ~~25~~ 25.0 10.0 ~~5.0~~ 1.0 ~~5.0~~ 1.0		64742-47-8 ~~8052-41-8~~ 64742-95-6 95-63-6 1330-20-7 98-82-8	M M Mix P Pure W Waste L L Liquid S Solid G Gas	3706 ~~7,593~~ Curies (If radioactive)	1853 ~~7,593~~ Days On Site 365	300.00 Storage Container * F DN E	C A Gall B Ca C Pou D Ton Waste Code
		MEDIUM ALIPHATIC SOLVENT NAPHTHA DIPROPYLENE GLYCOL METHYL ETHER	55.0 ~~15.0~~ 10.0		64742-88-7 34590-94-8	M M Mix P Pure W Waste L L Liquid S Solid G Gas	6090 ~~5,928~~ Curies (If radioactive)	3045 ~~5,928~~ Days On Site 365	300.00 Storage Container * F DN E	C A Gall B Ca C Pou D Ton Waste Code
*						M M Mix P Pure W Waste L L Liquid S Solid G Gas	~~8,700~~ Curies (If radioactive)	~~8,700~~ Days On Site	300.00 Storage Container *	C A Gall B Ca C Pou D Ton Waste Code

Trade Secret	Hazardous Components (For mixture only) Chemical Name	% Weight	EHS	CAS #	Type and Physical State	Quantities Max Daily	Average Daily	Largest Quantity	Units
	SOLVENT NAPHTHA, LIGHT ALIPHATIC	55.0		64742-89-8	M	340 ~~1,029~~	170 ~~1,029~~	300.00	C
	~~SOLVENT NAPHTHA, LIGHT ALIPHATIC~~	~~25.0~~		~~64742-89-8~~	M Mix P Pure W Waste				A Gall B Cu F C Pou D Tons
	TOLUENE	25.0		108-88-3		Curies: (If radioactive)	Days On Site:	Storage Container: *	
	ISOPROPANOL	15.0		67-63-0	L				
	Heptane	10.0		142-82-5	L Liquid S Solid G Gas		365	F D N E	Waste Code
H	~~NAPHTHA, STODDARD SOLVENT~~ Aliphatic Hydrocarbon	~~85.0~~		~~64742-47-8~~	M	3208 ~~1,147~~	1604 ~~1,147~~	300.00	C
	AROMATIC 100	15.0		64742-95-6	M Mix P Pure W Waste				A Gall B Cu F C Pou D Tons
	1,2,4-TRIMETHYLBENZENE	5.0		95-63-6		Curies: (If radioactive)	Days On Site:	Storage Container: *	
	~~DIMETHYLBENZENE~~	~~5.0~~		~~1330-20-7~~	L				
	CUMENE	~~5.0~~ 1.0		98-82-8	L Liquid S Solid G Gas		365	F D N E	Waste Code
	SOLVENT NAPHTHA, LIGHT ALIPHATIC	~~100.0~~ 85.0		64742-89-8	M	3750 ~~3,634~~	1875 ~~3,634~~	300.00	C
	Heptane	15.0		142-82-5	M Mix P Pure W Waste				A Gall B Cu F C Pou D Tons
					L	Curies: (If radioactive)	Days On Site:	Storage Container: *	
					L Liquid S Solid G Gas		365	F D N E	Waste Code
Q404					M	3920 ~~2,662~~	1960 ~~2,662~~	300.00	C
					M Mix P Pure W Waste				A Gall B Cu F C Pou D Tons
					L	Curies: (If radioactive)	Days On Site:	Storage Container: *	
					L Liquid S Solid G Gas		365	O N E	Waste Code
					M	13960 ~~2,104~~	6980 ~~2,104~~	300.00	C
					M Mix P Pure W Waste				A Gall B Cu F C Pou D Tons
						Curies: (If radioactive)	Days On Site	Storage Container *	

Trade Secret	Hazardous Components (For mixture only) Chemical Name	% Weight	EHS	CAS #	Type and Physical State	Quantities Max. Daily	Average Daily	Largest Cont.	Units
	ENTERED				M M Mix P Pure W Waste L L Liquid S Solid G Gas	~~16,452~~ 15,452 Curies (If radioactive)	Days On Site: 365	300.00 Storage Container * ONE	C A Gallons B Cu Feet C Pounds D Tons Waste Code
	Aliphatic Hydrocarbon ~~NAPHTHA STODDARD SOLVENT~~	85.0		64742-47-8 ~~8052-41-3~~	M	802 ~~7,601~~	401 ~~7,601~~	300.00	C
	AROMATIC 100	10.0		64742-95-6	M Mix P Pure W Waste	Curies (If radioactive)	Days On Site 365	Storage Container * FDN E	A Gallons B Cu Feet C Pounds D Tons Waste Code
	ENTERED 1,2,4-TRIMETHYLBENZENE	5.0		95-63-6					
	XYLENES	~~5~~ 7.0		1330-20-7	L				
	CUMENE	1.0		98-82-8	L Liquid S Solid G Gas				
TRNC	ETHYLENE GLYCOL MONOBUTYL ETHER	10.0		111-76-2	M	1002 ~~555~~	501 ~~555~~	300.00	C
	ENTERED				M Mix P Pure W Waste L L Liquid S Solid G Gas	Curies (If radioactive)	Days On Site 365	Storage Container * FDN E	A Gallons B Cu Feet C Pounds D Tons Waste Code
	SOLVENT NAPHTHA LIGHT ALIPHATIC	~~100.0~~ 85.0		64742-89-8	M	2604 ~~694~~	1302 ~~694~~	300.00	C
	Heptane	15.0		142-82-5	M Mix P Pure W Waste	Curies (If radioactive)	Days On Site 365	Storage Container * FDN E	A Gallons B Cu Feet C Pounds D Tons Waste Code
	ENTERED				L L Liquid S Solid G Gas				
	SOLVENT NAPHTHA LIGHT ALIPHATIC	~~100.0~~ 85.0		64742-89-8	M	4814 ~~1,849~~	2407 ~~1,849~~	300.00	C
	DIPROPYLENE GLYCOL METHYL ETHER	~~15.0~~ 5.0		34590-94-8	M Mix P Pure W Waste	Curies (If radioactive)	Days On Site	Storage Container *	A Gallons B Cu Feet C Pounds D Tons Waste Code
	Heptane	10.0		142-82-5	L				

Hazardous Components (For mixture only) Trade Secret	Chemical Name	% Weight	EHS	CAS #	Type and Physical State	Quantities Max. Daily	Average Daily	Largest Cont.	Units
	NAPHTHA STODDARD SOLVENT	45.0		8052-41-3	M	543	543	300.00	C
	AROMATIC 100	10.0		64742-95-6	M Mix P Pure W Waste				A Gallon B Lb Fe C Pound D Liter
	1,2,4-TRIMETHYLBENZENE	5.0		95-63-6		Curies (If radioactive)	Days On Site	Storage Container *	
	XYLENES	1.0		1330-20-7	L				
	CUMENE	1.0		98-82-8	L Liquid S Solid G Ga		365	F DN E	Waste Code
	NAPHTHA STODDARD SOLVENT AROMATIC	55.0		64742-95-8 8052-41-3	M	1712 2,686	856 2,686	300.00	C
	AROMATIC 100	30.0		64742-95-6	M Mix P Pure W Waste				A Gallon B Lb Fe C Pound D Liter
	1,2,4-TRIMETHYLBENZENE	20.0		95-63-6		Curies (If radioactive)	Days On Site	Storage Container *	
	XYLENES	1.0		1330-20-7	L				
	CUMENE	1.0		98-82-8	L Liquid S Solid G Ga		365	F DN E	Waste Code
	ETHYLENE GLYCOL	55.0		107-21-1	M	831	831	300.00	C
					M Mix P Pure W Waste				A Gallon B Lb Fe C Pound D Liter
					L	Curies (If radioactive)	Days On Site	Storage Container *	
					L Liquid S Solid G Ga		365	O N E	Waste Code
BKC	SODIUM HEXAMATPHOSPHATE	5.0		10124-56-8	M	5618 11,551	2809 3 14,664	300.00	C
	TETRAPOTASSIUM PYROPHOSPHATE	5.0		7320-34-5	M Mix P Pure W Waste				A Gallon B Lb Fe C Pound D Liter
	SODIUM PHOSPHATE MONOBASIC	5.0		7558-80-7		Curies (If radioactive)	Days On Site	Storage Container *	
					L				
					L Liquid S Solid G Ga		365	O N E	Waste Code
					M	566	566	300.00	C
					M Mix P Pure W Waste				A Gallon B Lb Fe C Pound D Liter
						Curies (If radioactive)	Days On Site	Storage Container *	

4. Hazardous Components (For mixture only) Trade Secret	Chemical Name	% Weight	EHS	CAS #	5. Type and Physical State	6. Quantities Max. Daily	Average Daily	Largest Cont	Units
	~~BUTYL CARBITOL~~	~~5.0~~		~~112-34-5~~	M	~~59,163~~	~~59,163~~	300.00	C
	~~SODIUM HEXAMETAPHOSPHATE~~	~~5.0~~		~~10124-56-8~~	M: Mix P: Pure W: Waste	Curies (If radioactive)	Days On Site	Storage Container *	A: Gallons B: Cu. Feet C: Pounds D: Tons
					L		365	O N E	Waste Code
	MEDIUM ALIPHATIC SOLVENT NAPHTHA	15.0		64742-88-7	M	13846 ~~6,552~~	6923 ~~6,552~~	300.00	C
	HEAVY AROMATIC NAPHTHA SOLVENT	10.0		~~64742-94-5~~ OK	M: Mix P: Pure W: Waste	Curies (If radioactive)	Days On Site	Storage Container *	A: Gallons B: Cu. Feet C: Pounds D: Tons
					L		365	R D N E	Waste Code
	MEDIUM ALIPHATIC SOLVENT NAPHTHA	15.0		64742-88-7	M	1752 ~~2,142~~	876 ~~2,142~~	300.00	C
	HEAVY AROMATIC NAPHTHA SOLVENT	10.0		~~64742-94-5~~ OK	M: Mix P: Pure W: Waste	Curies (If radioactive)	Days On Site	Storage Container *	A: Gallons B: Cu. Feet C: Pounds D: Tons
	~~NAPHTHALENE~~	~~1.0~~		~~91-20-3~~					
	~~1,2,4-TRIMETHYLBENZENE~~	~~1.0~~		~~95-63-6~~	L		365	R D N E	Waste Code
	DIPROPYLENE GLYCOL METHYL ETHER	5.0		34590-94-8					
	MEDIUM ALIPHATIC SOLVENT NAPHTHA	25.0		64742-88-7	M	3080 ~~2,302~~	1540 ~~2,302~~	300.00	C
	HEAVY AROMATIC NAPHTHA SOLVENT	10.0		~~64742-94-5~~	M: Mix P: Pure W: Waste	Curies (If radioactive)	Days On Site	Storage Container *	A: Gallons B: Cu. Feet C: Pounds D: Tons
	~~NAPHTHALENE~~	~~1.0~~		~~91-20-3~~					
	~~1,2,4-TRIMETHYLBENZENE~~	~~1.0~~		~~95-63-6~~	L		365	R D N E	Waste Code
	MEDIUM ALIPHATIC SOLVENT NAPHTHA	15.0		64742-88-7	M	19206 ~~1,606~~	9603 ~~1,606~~	300.00	C
	HEAVY AROMATIC NAPHTHA SOLVENT	10.0		~~64742-94-5~~	M: Mix P: Pure W: Waste	Curies (If radioactive)	Days On Site	Storage Container *	A: Gallons B: Cu. Feet C: Pounds D: Tons
	~~NAPHTHALENE~~	~~1.0~~		~~91-20-3~~					
					L		365	R D N E	Waste Code

	4. Hazardous Components (For mixture only)				5.	6. Quantities			7.
	Trade Secret	Chemical Name	% Weight	EHS	CAS #	Type and Physical State	Max. Daily	Average Daily	Largest Cont.	Units
		MEDIUM ALIPHATIC, SOLVENT NAPHTHA	~~15.0~~ 65.0		64742-88-7	M	6650 ~~4,743~~	3325 ~~4,743~~	300.00	C
		HEAVY AROMATIC NAPHTHA SOLVENT	10.0		~~70643-01-0~~ 64742-94-5	M: Mix, P: Pure, W: Waste				A: Gallons, B: Cu. Feet, C: Pounds, D: Tons
		~~NAPHTHALENE~~	~~1.0~~		~~91-20-3~~		Curies (If radioactive)	Days On Site	Storage Container:*	
		~~1,2,4-TRIMETHYLBENZENE~~	~~1.0~~		~~95-63-6~~	L				
		~~DIPROPYLENE GLYCOL METHYL ETHER~~	~~5.0~~		~~34590-94-8~~	L: Liquid, S: Solid, G: Gas		365	FDN E	Waste Code:
		~~2-BUTOXYETHANOL~~	~~15.0~~		~~111-76-2~~	M	(11832) ~~1937~~ ~~506~~	5916 ~~506~~	300.00	C
		DIPROPYLENE GLYCOL METHYL ETHER	5.0		34590-94-8	M: Mix, P: Pure, W: Waste				A: Gallons, B: Cu. Feet, C: Pounds, D: Tons
		~~TURPENTINE~~	~~15.0~~		~~8006-64-2~~		Curies (If radioactive)	Days On Site	Storage Container:*	
		Aliphatic Hydrocarbon	15.0		64742-88-7	L				
		Aromatic Hydrocarbon	10.0		70643-01-0	L: Liquid, S: Solid, G: Gas		365	FDN E	Waste Code
		~~HEXANE~~	~~100.0~~		~~110-54-3~~	M	2592 ~~796~~	1296 ~~796~~	55.00	C
		ISOPROPANOL	~~50~~ 10.0		67-63-0	M: Mix, P: Pure, W: Waste				A: Gallons, B: Cu. Feet, C: Pounds, D: Tons
		Heptane	~~100.0~~ 95.0		142-82-5		Curies (If radioactive)	Days On Site	Storage Container:*	
						L				
						L: Liquid, S: Solid, G: Gas		365	FDN E	Waste Code
SL		NAPHTHA, STODDARD SOLVENT	85.0		~~8052-41-3~~ 64742-47-8	M	3790 ~~1,805~~	1895 ~~1,805~~	300.00	C
		AROMATIC 100	10.0		64742-95-6	M: Mix, P: Pure, W: Waste				A: Gallons, B: Cu. Feet, C: Pounds, D: Tons
		1,2,4-TRIMETHYLBENZENE	5.0		95-63-6		Curies (If radioactive)	Days On Site	Storage Container:*	
		XYLENES	1.0		1330-20-7	L				
		CUMENE	1.0		98-82-8	L: Liquid, S: Solid, G: Gas		365	FDN E	Waste Code
		Heptane ~~HEXANE~~	80.0		~~110-54-3~~ 142-82-5	M	4336 ~~7,385~~	2168 ~~7,385~~	55.00	C
		~~METHYLCYCLOPENTANE~~	~~5.0~~		~~96-37-7~~	M: Mix, P: Pure, W: Waste				A: Gallons, B: Cu. Feet, C: Pounds, D: Tons
		~~CYCLOHEXANE~~	~~5.0~~		~~107-83-5~~		Curies (If radioactive)	Days On Site	Storage Container:*	
						L				
						L: Liquid, S: Solid, G: Gas		365	FDN E	Waste Code

4. Hazardous Components (For mixture only)					5.	6. Quantities			7.
n Name	Trade Secret	Chemical Name	% Weight	EHS	CAS #	Type and Physical State	Max Daily	Average Daily	Largest Cont.	Uni
LEEN		2-BUTOXYETHANOL	10.0		111-76-2	M M Mix P Pure W Waste L L Liquid S Solid G Gas	1306 ~~726~~ Curies (If radioactive)	653 ~~726~~ Days On Site 365	300.00 Storage Container:* O N E	C A Gal B Ca C Pa D Ton Waste Code
S WASH LUS		MEDIUM ALIPHATIC SOLVENT NAPHTHA HEAVY AROMATIC NAPHTHA SOLVENT ~~NAPHTHALENE~~ ~~1,2,4-TRIMETHYLBENZENE~~	15.0 10.0 ~~1.0~~ ~~1.0~~		64742-88-7 ~~70693-06-0~~ 70693-06-0 64742-94-5 ~~91-20-3~~ ~~95-63-6~~	M M Mix P Pure W Waste L L Liquid S Solid G Gas	884 ~~1,610~~ Curies (If radioactive)	441 2 ~~1,610~~ Days On Site 365	300.00 Storage Container:* F D N E	C A Gal B Ca C Pa D Ton Waste Code
~~697 NV~~		~~SODIUM HEXAMETAPHOSPHATE~~	~~5.0~~		~~10124-56-8~~	M M Mix P Pure W Waste L L Liquid S Solid G Gas	~~642~~ Curies (If radioactive)	~~612~~ Days On Site 365	300.00 Storage Container:* O N E	C A Gal B Ca C Pa D Ton Waste Code
~~99~~ ISO 99		~~ISOPROPANOL~~ Isopropanol	~~100.0~~ 100		~~67-63-0~~ 67-63-0	M M Mix P Pure W Waste L L Liquid S Solid G Gas	560 ~~1,517~~ Curies (If radioactive)	2820 ~~1,517~~ Days On Site 365	55.00 Storage Container:* F D N E	C A Gal B Ca C Pa D Ton Waste Code
ROLLER R FAST		ISOPROPANOL ~~METHYLENE CHLORIDE~~ XYLENES Aliphatic Hydrocarbon	~~10.0~~ 20.0 ~~70.0~~ 20.0 30.0		67-63-0 ~~75-09-2~~ 1330-20-7 64742-89-8	M M Mix P Pure W Waste L L Liquid S Solid G Gas	812 ~~1,691~~ Curies (If radioactive)	406 ~~1,691~~ Days On Site 365	300.00 Storage Container:* F D N E	C A Gal B Ca C Pa D Ton Waste Code

ENTERED

Trade Secret	Hazardous Components (For mixture only) Chemical Name	% Weight	EHS	CAS #	Type and Physical State	Quantities Max Daily	Average Daily	Largest Cont	Units
	ISOPROPANOL	~~15.0~~ 10.0		67-63-0	M	3624 ~~1,658~~	1812 ~~1,658~~	300.00	C
	ACETONE	15.0		67-64-1	M Mix P Pure W Waste				A Gall
	SOLVENT NAPHTHA, LIGHT ALIPHATIC	~~85.0~~ 60.0		64742-89-8		Curies: (If radioactive)	Days On Site:	Storage Container:*	B Co
	Heptane	15.0		142-82-5	L				C Pou
					L Liquid S Solid G Gas		365	F DN E	D Tote
									Waste Code:
	ISOPROPANOL	~~15.0~~		~~67-63-0~~	M	124 ~~2,349~~	62 ~~2,349~~	300.00	C
	~~METHYLENE CHLORIDE~~	~~25.0~~		~~75-09-2~~	M Mix P Pure W Waste				A Gall
	SOLVENT NAPHTHA, LIGHT ALIPHATIC	75.0		64742-89-8		Curies: (If radioactive)	Days On Site:	Storage Container:*	B Co
	Heptane	15.0		142-82-5	L				C Pou
					L Liquid S Solid G Gas		365	F DN E	D Tote
									Waste Code
	SOLVENT NAPHTHA, LIGHT ALIPHATIC	85.0		64742-89-8	M	1238 ~~1,520~~	~~2~~ 619 ~~1,520~~	300.00	C
	~~METHYLENE CHLORIDE~~	~~25.0~~		~~75-09-2~~	M Mix P Pure W Waste				A Gal
	Heptane	15.0		142-82-5	L	Curies: (If radioactive)	Days On Site:	Storage Container:*	B Co
					L Liquid S Solid G Gas		365	F DN E	C Pou
									D Tot
									Waste Code
	AROMATIC 100	10.0		64742-95-6	M	840 ~~1,150~~	420 ~~1,150~~	55.00	C
	CUMENE	1.0		98-82-8	M Mix P Pure W Waste				A Co
	XYLENES	1.0		1330-20-7		Curies: (If radioactive)	Days On Site:	Storage Container:*	B Ga
	1,2,4-TRIMETHYLBENZENE	5.0		95-63-6	L				C Dr
	MEDIUM ALIPHATIC SOLVENT NAPHTHA	~~40.0~~ 50.0		64742-88-7	L Liquid S Solid G Gas		365	F DN E	D Ta
	Aliphatic Hydrocarbon	30.0		64742-47-8					Waste Code

I. FACILITY INFORMATION

ESS NAME (Same as FACILITY NAME or DBA - Doing Business As)
Hunt Photographic Chemicals

ICAL LOCATION 201 | CHEMICAL LOCATION CONFIDENTIAL (EPCRA) ☐ YES ☒ NO
Carmenita Rd. #B Norwalk, CA 90650

ITY ID # F A 0 0 3 1 5 6 5 | MAP# (optional) 203 | GRID# (optional)

II. CHEMICAL INFORMATION

ICAL NAME 205 | TRADE SECRET ☐ Yes ☒ No
If Subject to EPCRA, refer to instructions
04 Forte' Fixer, 4X1 Gallon
ION NAME 207 | EHS* ☐ Yes ☒ No 208 | RS* ☐ Yes ☐
209 | *If EHS or RS is "Yes", all amounts below must b
mixture

CODE HAZARD CLASSES (Complete if required by CUPA)

RDOUS MATERIAL (Check one item only) ☐ a. PURE ☒ b. MIXTURE ☐ c. WASTE 211 | RADIOACTIVE ☐ Yes ☐ No 212 | CURIES

CAL STATE (one item only) ☐ a. SOLID ☒ b. LIQUID ☐ c. GAS 214 | LARGEST CONTAINER

AZARD CATEGORIES (all that apply) ☐ a. FIRE ☐ b. REACTIVE ☐ c. PRESSURE RELEASE ☒ d. ACUTE HEALTH ☐ e. CHRONIC HEALTH

AGE DAILY AMOUNT 217	MAXIMUM DAILY AMOUNT 218	ANNUAL WASTE AMOUNT 219	STATE WASTE CO
	5640	0	NA

221 DAYS ON SITE: 365

(one item only) ☐ a. GALLONS ☐ b. CUBIC FEET ☒ c. POUNDS ☐ d. TONS
* If EHS, amount must be in pounds

GE INER ☐ a. ABOVE GROUND TANK ☐ b. UNDERGROUND TANK ☐ c. TANK INSIDE BUILDING ☐ d. STEEL DRUM ☒ e. PLASTIC/NONMETALLIC DRUM ☒ f. CAN ☐ g. CARBOY ☐ h. SILO ☐ i. FIBER DRUM ☐ j. BAG ☐ k. BOX ☐ l. CYLINDER ☐ m. GLASS BOTTLE ☒ n. PLASTIC BOTTLE ☒ o. TOTE BIN ☐ p. TANK WAGON ☐ q. RAIL CAR ☐ r. OTHER

GE PRESSURE ☒ a. AMBIENT ☐ b. ABOVE AMBIENT ☐ c. BELOW AMBIENT

GE TEMPERATURE ☒ a. AMBIENT ☐ b. ABOVE AMBIENT ☐ c. BELOW AMBIENT ☐ d. CRYOGENIC

%WT	HAZARDOUS COMPONENT (For mixture or waste only)	EHS	RS 240b	C
226	227	☐ Yes 228	☐ Yes	
230	231	☐ Yes 232	☐ Yes	
234	235	☐ Yes 236	☐ Yes	
238	239	☐ Yes 240	☐ Yes	
242	243	☐ Yes 244	☐ Yes	

Hazardous components are present at greater than 1% by weight if non-carcinogenic, or 0.1% by weight if carcinogenic, attach additional sheets of paper capturing the required i

IONAL LOCALLY COLLECTED INFORMATION

ENTERED

A. Please Sign Here
es reporting Chemicals subject to EPCRA reporting thresholds must sign each Chemical Description page for each EPCRA reportable chem

RECEIV

OFFICIAL USE ONLY | DATE RECEIVED | REVIEWED BY

INESS NAME (Same as FACILITY NAME or DBA – Doing Business As)

Hunt Photographic Chemicals

MICAL LOCATION 201

0 Carmenita Rd. #B Norwalk, CA 90650

CHEMICAL LOCATION CONFIDENTIAL (EPCRA) ☐ YES ☒ NO

LITY ID #	F	A	0	0	3	1	5	6	5					1

MAP# (optional) 203

GRID# (optional)

II. CHEMICAL INFORMATION

MICAL NAME 205

410 (BW 104) Chempact LR DEV/REPL

TRADE SECRET ☐ Yes ☒ No

If Subject to EPCRA, refer to instruction

MON NAME 207

EHS* ☐ Yes ☒ No 208 RS* ☐ Ye

mixture 209

*If EHS or RS is "Yes", all amounts below m

CODE HAZARD CLASSES (Complete if required by CUPA)

ARDOUS MATERIAL (Check one item only) ☐ a. PURE ☒ b. MIXTURE ☐ c. WASTE 211

RADIOACTIVE ☐ Yes ☐ No 212

CURIES

ICAL STATE one item only) ☒ a. SOLID ☒ b. LIQUID ☐ c. GAS 214

LARGEST CONTAINER

AZARD CATEGORIES all that apply) ☐ a. FIRE ☐ b. REACTIVE ☐ d. PRESSURE RELEASE ☒ d. ACUTE HEALTH ☐ e. CHRONIC HEALTH

AGE DAILY AMOUNT 217	MAXIMUM DAILY AMOUNT 218	ANNUAL WASTE AMOUNT 219	STATE WAST
2	5344	0	NA

* one item only) ☐ a. GALLONS ☐ b. CUBIC FEET ☒ c. POUNDS ☐ d. TONS 221

* If EHS, amount must be in pounds

DAYS ON SITE 365

GE AINER ☐ a. ABOVE GROUND TANK ☒ e. PLASTIC/NONMETALLIC DRUM ☐ i. FIBER DRUM ☐ m. GLASS BOTTLE ☐ q. RAIL C

☐ b. UNDERGROUND TANK ☒ f. CAN ☐ j. BAG ☒ n. PLASTIC BOTTLE ☐ r. OTHER

☐ c. TANK INSIDE BUILDING ☐ g. CARBOY ☐ k. BOX ☒ o. TOTE BIN

☐ d. STEEL DRUM ☐ h. SILO ☐ l. CYLINDER ☐ p. TANK WAGON

GE PRESSURE ☒ a. AMBIENT ☐ b. ABOVE AMBIENT ☐ c. BELOW AMBIENT

GE TEMPERATURE ☒ a. AMBIENT ☐ b. ABOVE AMBIENT ☐ c. BELOW AMBIENT ☐ d. CRYOGENIC

WT	HAZARDOUS COMPONENT (For mixture or waste only)	EHS	RS 240b	
9% 226	Sodium Hydroxide 227	☐Yes 228	☐Yes	131
5% 230	Hydroquinone 231	☐Yes 232	☐Yes	123
234	235	☐Yes 236	☐Yes	
238	239	☐Yes 240	☐Yes	
242	243	☐Yes 244	☐Yes	

ardous components are present at greater than 1% by weight if non-carcinogenic, or 0.1% by weight if carcinogenic, attach additional sheets of paper capturing the require

ONAL LOCALLY COLLECTED INFORMATION

ENTERED

, Please Sign Here

reporting Chemicals subject to EPCRA reporting thresholds must sign each Chemical Description page for each EPCRA reported che

NAME (Same as FACILITY NAME or DBA – Doing Business As)
t Photographic Chemicals

L LOCATION
nenita Rd. #B Norwalk, CA 90650

201 CHEMICAL LOCATION CONFIDENTIAL (EPCRA) ☐ YES ☒ NO

ID # F A 0 0 3 1 5 6 5

MAP# (optional) 203 GRID# (optional)

II. CHEMICAL INFORMATION

L NAME
Chempact Imagesetter Fix 3X20L

205 TRADE SECRET ☐ Yes ☒ No
If Subject to EPCRA, refer to instructions

NAME

207 EHS* ☐ Yes ☒ No 208 RS* ☐ Yes ☐

209 *If EHS or RS is "Yes", all amounts below must b

ture

E HAZARD CLASSES (Complete if required by CUPA)

US MATERIAL (one item only) ☒ a. PURE ☒ b. MIXTURE ☐ c. WASTE

211 RADIOACTIVE ☐ Yes ☐ No 212 CURIES

STATE (em only) ☒ a. SOLID ☒ b. LIQUID ☐ c. GAS

214 LARGEST CONTAINER

D CATEGORIES (t apply) ☐ a. FIRE ☐ b. REACTIVE ☐ c. PRESSURE RELEASE ☒ d. ACUTE HEALTH ☐ e. CHRONIC HEALTH

DAILY AMOUNT 217	MAXIMUM DAILY AMOUNT 218	ANNUAL WASTE AMOUNT 219	STATE WASTE CO
	11100	0	NA

em only) ☐ a. GALLONS ☐ b. CUBIC FEET ☒ c. POUNDS ☐ d. TONS
* If EHS, amount must be in pounds

221 DAYS ON SITE: 365

☐ a. ABOVE GROUND TANK ☒ e. PLASTIC/NONMETALLIC DRUM ☐ i. FIBER DRUM ☐ m. GLASS BOTTLE ☐ q. RAIL CAR
☐ b. UNDERGROUND TANK ☒ f. CAN ☐ j. BAG ☒ n. PLASTIC BOTTLE ☐ r. OTHER
☐ c. TANK INSIDE BUILDING ☐ g. CARBOY ☐ k. BOX ☒ o. TOTE BIN
☐ d. STEEL DRUM ☐ h. SILO ☐ l. CYLINDER ☐ p. TANK WAGON

RESSURE ☒ a. AMBIENT ☐ b. ABOVE AMBIENT ☐ c. BELOW AMBIENT

EMPERATURE ☒ a. AMBIENT ☐ b. ABOVE AMBIENT ☐ c. BELOW AMBIENT ☐ d. CRYOGENIC

	HAZARDOUS COMPONENT (For mixture or waste only)	EHS	RS 246b	C
226	227	☐ Yes 228	☐ Yes	
230	231	☐ Yes 232	☐ Yes	
234	235	☐ Yes 236	☐ Yes	
238	239	☐ Yes 240	☐ Yes	
242	243	☐ Yes 244	☐ Yes	

z components are present at greater than 1% by weight if non-carcinogenic, or 0.1% by weight if carcinogenic, attach additional sheets of paper capturing the required info

L LOCALLY COLLECTED INFORMATION

CANCELLED

ease Sign Here
orting Chemicals subject to EPCRA reporting thresholds must sign each Chemical Description page for each EPCRA reported chemic

I. FACILITY INFORMATION

NAME (Same as FACILITY NAME or DBA – Doing Business As)
Photographic Chemicals

LOCATION 201
mita Rd. #B Norwalk, CA 90650

CHEMICAL LOCATION CONFIDENTIAL (EPCRA) ☐ YES ☒ NO

D#	F	A	0	0	3	1	5	6	5						MAP# (optional) 203	GRID# (optional)

II. CHEMICAL INFORMATION

NAME 205
hempact RA Dev/Rep

TRADE SECRET ☐ Yes ☒ No
If Subject to EPCRA, refer to instructions

AME 207
EHS* ☐ Yes ☒ No 208 RS* ☐ Yes ☐ No

ure 209
*If EHS or RS is "Yes", all amounts below must be in l

HAZARD CLASSES (Complete if required by CUPA)

MATERIAL (ne item only) ☐ a. PURE ☒ b. MIXTURE ☐ c. WASTE 211
RADIOACTIVE ☐ Yes ☐ No 212 CURIES

ATE only) ☒ a. SOLID ☐ b. LIQUID ☐ c. GAS 214
LARGEST CONTAINER

CATEGORIES pply) ☐ a. FIRE ☐ b. REACTIVE ☐ c. PRESSURE RELEASE ☒ d. ACUTE HEALTH ☐ e. CHRONIC HEALTH

LY AMOUNT 217	MAXIMUM DAILY AMOUNT 218	ANNUAL WASTE AMOUNT 219	STATE WASTE CODE
	3588	0	NA

only) ☐ a. GALLONS ☐ b. CUBIC FEET ☒ c. POUNDS ☐ d. TONS * If EHS, amount must be in pounds
221 DAYS ON SITE: 365

☐ a. ABOVE GROUND TANK ☒ e. PLASTIC/NONMETALLIC DRUM ☐ i. FIBER DRUM ☐ m. GLASS BOTTLE ☐ q. RAIL CAR
☐ b. UNDERGROUND TANK ☒ f. CAN ☐ j. BAG ☒ n. PLASTIC BOTTLE ☐ r. OTHER
☐ c. TANK INSIDE BUILDING ☐ g. CARBOY ☐ k. BOX ☒ o. TOTE BIN
☐ d. STEEL DRUM ☐ h. SILO ☐ l. CYLINDER ☐ p. TANK WAGON

SSURE ☒ a. AMBIENT ☐ b. ABOVE AMBIENT ☐ c. BELOW AMBIENT

PERATURE ☒ a. AMBIENT ☐ b. ABOVE AMBIENT ☐ c. BELOW AMBIENT ☐ d. CRYOGENIC

	HAZARDOUS COMPONENT (For mixture or waste only)	EHS	RS 240b	CAS #
	Sodium Hydroxide 227	☐ Yes 228	☐ Yes	1310-73
	Hydroquinone 231	☐ Yes 232	☐ Yes	123-31-9
	235	☐ Yes 236	☐ Yes	
	239	☐ Yes 240	☐ Yes	
	243	☐ Yes 244	☐ Yes	

mponents are present at greater than 1% by weight if non-carcinogenic, or 0.1% by weight if carcinogenic, attach additional sheets of paper capturing the required information

LOCALLY COLLECTED INFORMATION

ENTERED

Sign Here
ng Chemicals subject to EPCRA reporting thresholds must sign each Chemical Description page for each EPCRA reported chemical.)

I. FACILITY INFORMATION

S NAME (Same as FACILITY NAME or DBA – Doing Business As)

1 Photographic Chemicals

AL LOCATION 201 | CHEMICAL LOCATION CONFIDENTIAL (EPCRA) ☐ YES ☒ NO

nesita Rd. #B Norwalk, CA 90650

ID #	F	A	0	0	3	1	5	6	5						MAP# (optional) 203	GRID# (optional)

II. CHEMICAL INFORMATION

L NAME 205 | TRADE SECRET ☐ Yes ☒ No

If Subject to EPCRA, refer to instructions

CHEMPAC HQ DEVELOPER 3X20L

NAME 207 | EHS* ☐ Yes ☒ No 208 | RS* ☐ Yes ☐ No

ture 209 | *If EHS or RS is "Yes", all amounts below must be i

E HAZARD CLASSES (Complete if required by CUPA)

S MATERIAL (one item only) ☐ a. PURE ☒ b. MIXTURE ☐ c. WASTE 211	RADIOACTIVE ☐ Yes ☐ No 212	CURIES	
STATE (em only) ☒ a. SOLID ☒ b. LIQUID ☐ c. GAS 214	LARGEST CONTAINER		
D CATEGORIES (t apply) ☐ a. FIRE ☐ b. REACTIVE ☐ c. PRESSURE RELEASE ☒ d. ACUTE HEALTH ☐ e. CHRONIC HEALTH			
DAILY AMOUNT 217	MAXIMUM DAILY AMOUNT 218	ANNUAL WASTE AMOUNT 219	STATE WASTE CODE
	8170	0	NA
em only) ☐ a. GALLONS ☐ b. CUBIC FEET ☒ c. POUNDS ☐ d. TONS * If EHS, amount must be in pounds		221 DAYS ON SITE: 365	

☐ a. ABOVE GROUND TANK ☒ e. PLASTIC/NONMETALLIC DRUM ☐ i. FIBER DRUM ☐ m. GLASS BOTTLE ☐ q. RAIL CAR
☐ b. UNDERGROUND TANK ☒ f. CAN ☐ j. BAG ☒ n. PLASTIC BOTTLE ☐ r. OTHER
☐ c. TANK INSIDE BUILDING ☐ g. CARBOY ☐ k. BOX ☒ o. TOTE BIN
☐ d. STEEL DRUM ☐ h. SILO ☐ l. CYLINDER ☐ p. TANK WAGON

RESSURE ☒ a. AMBIENT ☐ b. ABOVE AMBIENT ☐ c. BELOW AMBIENT

MPERATURE ☒ a. AMBIENT ☐ b. ABOVE AMBIENT ☐ c. BELOW AMBIENT ☐ d. CRYOGENIC

	HAZARDOUS COMPONENT (For mixture or waste only)	EHS	RS 240b	CAS
226	Hydroquinone 227	☐ Yes 228	☐ Yes	123-31
230	Lithium Hydroxide 231	☐ Yes 232	☐ Yes	1310-65
234	235	☐ Yes 236	☐ Yes	
238	239	☐ Yes 240	☐ Yes	
242	243	☐ Yes 244	☐ Yes	

component is are present at greater than 1% by weight if non-carcinogenic, or 0.1% by weight if carcinogenic, attach additional sheet(s) of paper capturing the required informat

. LOCALLY COLLECTED INFORMATION

UNREAD

se Sign Here

rting Chemicals subject to EPCRA reporting thresholds must sign each Chemical Description page for each EPCRA reported chemical.)

FICIAL USE ONLY

S NAME (Same as FACILITY NAME or DBA – Doing Business As)

t Photographic Chemicals

L LOCATION 201

nenita Rd. #B Norwalk, CA 90650

CHEMICAL LOCATION CONFIDENTIAL (EPCRA) ☐ YES ☒ NO

ID #	F	A	0	0	3	1	5	6	5						MAP# (optional) 203	GRID# (optional)

II. CHEMICAL INFORMATION

L NAME 205

NAT-750 LQ FX-1 W/ NAT-850 HRD

TRADE SECRET ☐ Yes ☒ No

If Subject to EPCRA, refer to instructions

NAME 207

EHS* ☐ Yes ☒ No 208 | RS* ☐ Yes ☐ No

ture 209

*If EHS or RS is "Yes", all amounts below must be

E HAZARD CLASSES (Complete if required by CUPA)

S MATERIAL (one item only) ☐ a. PURE ☒ b. MIXTURE ☐ c. WASTE 211

RADIOACTIVE ☐ Yes ☐ No 212 | CURIES

TATE (m only) ☐ a. SOLID ☒ b. LIQUID ☐ c. GAS 214

LARGEST CONTAINER

D CATEGORIES (t apply) ☐ a. FIRE ☐ b. REACTIVE ☐ c. PRESSURE RELEASE ☒ d. ACUTE HEALTH ☐ e. CHRONIC HEALTH

AILY AMOUNT 217	MAXIMUM DAILY AMOUNT 218	ANNUAL WASTE AMOUNT 219	STATE WASTE CODE
	10384	0	NA

m only) ☐ a. GALLONS ☐ b. CUBIC FEET ☒ c. POUNDS ☐ d. TONS 221

* If EHS, amount must be in pounds

DAYS ON SITE: 365

☐ a. ABOVE GROUND TANK ☒ e. PLASTIC/NONMETALLIC DRUM ☐ i. FIBER DRUM ☐ m. GLASS BOTTLE ☐ q. RAIL CAR

☐ b. UNDERGROUND TANK ☒ f. CAN ☐ j. BAG ☒ n. PLASTIC BOTTLE ☐ r. OTHER

☐ c. TANK INSIDE BUILDING ☐ g. CARBOY ☐ k. BOX ☒ o. TOTE BIN

☐ d. STEEL DRUM ☐ h. SILO ☐ l. CYLINDER ☐ p. TANK WAGON

ESSURE ☒ a. AMBIENT ☐ b. ABOVE AMBIENT ☐ c. BELOW AMBIENT

MPERATURE ☒ a. AMBIENT ☐ b. ABOVE AMBIENT ☐ c. BELOW AMBIENT ☐ d. CRYOGENIC

	HAZARDOUS COMPONENT (For mixture or waste only)	EHS	RS 246b	CAS
226	227	☐ Yes 228	☐ Yes	
230	231	☐ Yes 232	☐ Yes	
234	235	☐ Yes 236	☐ Yes	
238	239	☐ Yes 240	☐ Yes	
242	243	☐ Yes 244	☐ Yes	

mponents are present at greater than 1% by weight if non-carcinogenic, or 0.1% by weight if carcinogenic, attach additional sheets of paper capturing the required informati

LOCALLY COLLECTED INFORMATION

ENTERED

e Sign Here

ting Chemicals subject to EPCRA reporting thresholds must sign each Chemical Description page for each EPCRA reported chemical.)

FICIAL USE ONLY

S NAME (Same as FACILITY NAME or DBA – Doing Business As)

nt Photographic Chemicals

AL LOCATION 201 | CHEMICAL LOCATION CONFIDENTIAL (EPCRA) ☐ YES ☒ NO

menita Rd. #B Norwalk, CA 90650

ID #	F	A	0	0	3	1	5	6	5						MAP# (optional) 203	GRID# (optional)

II. CHEMICAL INFORMATION

AL NAME 205 | TRADE SECRET ☐ Yes ☒ No

DIGITAL RA PRO DEV PART B 5G — If Subject to EPCRA, refer to instructions

NAME 207 | EHS* ☐ Yes ☒ No 208 | RS* ☐ Yes ☐ No

ture 209 | *If EHS or RS is "Yes", all amounts below must be i

E HAZARD CLASSES (Complete if required by CLPA)

US MATERIAL (k one item only) ☐ a. PURE ☒ b. MIXTURE ☐ c. WASTE 211 | RADIOACTIVE ☐ Yes ☐ No 212 | CURIES

STATE (em only) ☐ a. SOLID ☒ b. LIQUID ☐ c. GAS 214 | LARGEST CONTAINER

D CATEGORIES (t apply) ☐ a. FIRE ☐ b. REACTIVE ☐ c. PRESSURE RELEASE ☒ d. ACUTE HEALTH ☐ e. CHRONIC HEALTH

DAILY AMOUNT 217	MAXIMUM DAILY AMOUNT 218	ANNUAL WASTE AMOUNT 219	STATE WASTE CODE
	22344	0	NA

em only) ☐ a. GALLONS ☐ b. CUBIC FEET ☒ c. POUNDS ☐ d. TONS 221 | DAYS ON SITE: 365

* If EHS, amount must be in pounds

☐ a. ABOVE GROUND TANK ☒ e. PLASTIC/NONMETALLIC DRUM ☐ i. FIBER DRUM ☐ m. GLASS BOTTLE ☐ q. RAIL CAR
☐ b. UNDERGROUND TANK ☒ f. CAN ☐ j. BAG ☒ n. PLASTIC BOTTLE ☐ r. OTHER
☐ c. TANK INSIDE BUILDING ☐ g. CARBOY ☐ k. BOX ☒ o. TOTE BIN
☐ d. STEEL DRUM ☐ h. SILO ☐ l. CYLINDER ☐ p. TANK WAGON

RESSURE ☒ a. AMBIENT ☐ b. ABOVE AMBIENT ☐ c. BELOW AMBIENT

MPERATURE ☒ a. AMBIENT ☐ b. ABOVE AMBIENT ☐ c. BELOW AMBIENT ☐ d. CRYOGENIC

	HAZARDOUS COMPONENT (For mixture or waste only)	EHS	RS 240b	CAS
226	227	☐ Yes 228	☐ Yes	
230	231	☐ Yes 232	☐ Yes	
234	235	☐ Yes 236	☐ Yes	
238	239	☐ Yes 240	☐ Yes	
42	243	☐ Yes 244	☐ Yes	

components are present at greater than 1% by weight if non-carcinogenic, or 0.1% by weight if carcinogenic, attach additional sheets of paper capturing the required informati

LOCALLY COLLECTED INFORMATION



se Sign Here

rting Chemicals subject to EPCRA reporting thresholds must sign each Chemical Description page for each EPCRA reported chemical.)

FICIAL USE ONLY | DATE RECEIVED

I. FACILITY INFORMATION

NAME (Same as FACILITY NAME or DBA – Doing Business As)

t Photographic Chemicals

L LOCATION 201 | CHEMICAL LOCATION CONFIDENTIAL (EPCRA) ☐ YES ☒ NO

enita Rd. #B Norwalk, CA 90650

ID #	F	A	0	0	3	1	5	6	5						MAP# (optional) 203	GRID# (optional)

II. CHEMICAL INFORMATION

L NAME 205 | TRADE SECRET ☐ Yes ☒ No (If Subject to EPCRA, refer to instructions)

DIGITAL RA PRO DEV PART A 5G

NAME 207 | EHS* ☐ Yes ☒ No 208 | RS* ☐ Yes ☐ No

ture 209 | *If EHS or RS is "Yes", all amounts below must be i

E HAZARD CLASSES (Complete if required by CUPA)

S MATERIAL (one item only) ☐ a. PURE ☒ b. MIXTURE ☐ c. WASTE 211 | RADIOACTIVE ☐ Yes ☐ No 212 | CURIES

TATE (em only) ☐ a. SOLID ☒ b. LIQUID ☐ c. GAS 214 | LARGEST CONTAINER

D CATEGORIES (t apply) ☐ a. FIRE ☐ b. REACTIVE ☐ c. PRESSURE RELEASE ☒ d. ACUTE HEALTH ☐ e. CHRONIC HEALTH

AILY AMOUNT 217	MAXIMUM DAILY AMOUNT 218	ANNUAL WASTE AMOUNT 219	STATE WASTE CODE
	20188	0	NA

☐ a. GALLONS ☐ b. CUBIC FEET ☒ c. POUNDS ☐ d. TONS (em only) * If EHS, amount must be in pounds 221 | DAYS ON SITE: 365

☐ a. ABOVE GROUND TANK ☒ e. PLASTIC/NONMETALLIC DRUM ☐ i. FIBER DRUM ☐ m. GLASS BOTTLE ☐ q. RAIL CAR
☐ b. UNDERGROUND TANK ☒ f. CAN ☐ j. BAG ☒ n. PLASTIC BOTTLE ☐ r. OTHER
☐ c. TANK INSIDE BUILDING ☐ g. CARBOY ☐ k. BOX ☒ o. TOTE BIN
☐ d. STEEL DRUM ☐ h. SILO ☐ l. CYLINDER ☐ p. TANK WAGON

RESSURE ☒ a. AMBIENT ☐ b. ABOVE AMBIENT ☐ c. BELOW AMBIENT

MPERATURE ☒ a. AMBIENT ☐ b. ABOVE AMBIENT ☐ c. BELOW AMBIENT ☐ d. CRYOGENIC

	HAZARDOUS COMPONENT (For mixture or waste only)	EHS	RS 240b	CAS
226	227	☐ Yes 228	☐ Yes	
230	231	☐ Yes 232	☐ Yes	
234	235	☐ Yes 236	☐ Yes	
238	239	☐ Yes 240	☐ Yes	
242	243	☐ Yes 244	☐ Yes	

components are present at greater than 1% by weight if non-carcinogenic, or 0.1% by weight if carcinogenic, attach additional sheets of paper capturing the required informati

LOCALLY COLLECTED INFORMATION



ase Sign Here

orting Chemicals subject to EPCRA reporting thresholds must sign each Chemical Description page for each EPCRA reported chemical.)

FFICIAL USE ONLY

S NAME (Same as FACILITY NAME or DBA – Doing Business As)

t Photographic Chemicals

AL LOCATION 201 | CHEMICAL LOCATION CONFIDENTIAL (EPCRA) ☐ YES ☒ NO

nenita Rd. #B Norwalk, CA 90650

ID # F A 0 0 3 1 5 6 5 | MAP# (optional) 203 | GRID# (optional)

II. CHEMICAL INFORMATION

L NAME 205 | TRADE SECRET ☐ Yes ☒ No (If Subject to EPCRA, refer to instructions)

DIGITAL RA PRO DEV REP 2X12 5G

NAME 207 | EHS* ☐ Yes ☒ No 208 | RS* ☐ Yes ☐ N

ture 209 | *If EHS or RS is "Yes", all amounts below must be

E HAZARD CLASSES (Complete if required by CUPA)

S MATERIAL (one item only) ☐ a. PURE ☒ b. MIXTURE ☐ c. WASTE 211 | RADIOACTIVE ☐ Yes ☐ No 212 | CURIES

STATE (em only) ☐ a. SOLID ☒ b. LIQUID ☐ c. GAS 214 | LARGEST CONTAINER

D CATEGORIES (t apply) ☐ a. FIRE ☐ b. REACTIVE ☐ c. PRESSURE RELEASE ☒ d. ACUTE HEALTH ☐ e. CHRONIC HEALTH

DAILY AMOUNT 217	MAXIMUM DAILY AMOUNT 218	ANNUAL WASTE AMOUNT 219	STATE WASTE CODE
	14976	0	NA

em only) ☐ a. GALLONS ☐ b. CUBIC FEET ☒ c. POUNDS* ☐ d. TONS * If EHS, amount must be in pounds. 221 | DAYS ON SITE: 365

☐ a. ABOVE GROUND TANK ☒ e. PLASTIC/NONMETALLIC DRUM ☐ i. FIBER DRUM ☐ m. GLASS BOTTLE ☐ q. RAIL CAR
☐ b. UNDERGROUND TANK ☒ f. CAN ☐ j. BAG ☒ n. PLASTIC BOTTLE ☐ r. OTHER
☐ c. TANK INSIDE BUILDING ☐ g. CARBOY ☐ k. BOX ☒ o. TOTE BIN
☐ d. STEEL DRUM ☐ h. SILO ☐ l. CYLINDER ☐ p. TANK WAGON

RESSURE ☒ a. AMBIENT ☐ b. ABOVE AMBIENT ☐ c. BELOW AMBIENT

MPERATURE ☒ a. AMBIENT ☐ b. ABOVE AMBIENT ☐ c. BELOW AMBIENT ☐ d. CRYOGENIC

	HAZARDOUS COMPONENT (For mixture or waste only)	EHS	RS 246b	CAS
226	227	☐ Yes 228	☐ Yes	
230	231	☐ Yes 232	☐ Yes	
234	235	☐ Yes 236	☐ Yes	
238	239	☐ Yes 240	☐ Yes	
242	243	☐ Yes 244	☐ Yes	

components are present at greater than 1% by weight if non-carcinogenic, or 0.1% by weight if carcinogenic, attach additional sheets of paper capturing the required informati

UNLABELED

. LOCALLY COLLECTED INFORMATION

se Sign Here

rting Chemicals subject to EPCRA reporting thresholds must sign each Chemical Description page for each EPCRA reported chemical.)

FICIAL USE ONLY | DATE RECEIVED

I. FACILITY INFORMATION

S NAME (Same as FACILITY NAME or DBA – Doing Business As)

t Photographic Chemicals

AL LOCATION

menita Rd. #B Norwalk, CA 90650

201 CHEMICAL LOCATION CONFIDENTIAL (EPCRA)	☐ YES ☒ NO

ID #	F	A	0	0	3	1	5	6	5						1	MAP# (optional) 203	GRID# (optional)

II. CHEMICAL INFORMATION

AL NAME 205	TRADE SECRET ☐ Yes ☒ No (If Subject to EPCRA, refer to instructions)
EC1 RA PRO DEV REP 2X12 5G	
N NAME 207	EHS* ☐ Yes ☒ No 208 / RS* ☐ Yes ☐ No
xture 209	*If EHS or RS is "Yes", all amounts below must be

E HAZARD CLASSES (Complete if required by CUPA)

US MATERIAL (k one item only)	☐ a. PURE ☒ b. MIXTURE ☐ c. WASTE 211	RADIOACTIVE ☐ Yes ☐ No 212	CURIES
STATE (tem only)	☐ a. SOLID ☒ b. LIQUID ☐ c. GAS 214	LARGEST CONTAINER	

RD CATEGORIES (al apply) ☐ a. FIRE ☐ b. REACTIVE ☐ c. PRESSURE RELEASE ☒ d. ACUTE HEALTH ☐ e. CHRONIC HEALTH

DAILY AMOUNT 217	MAXIMUM DAILY AMOUNT 218	ANNUAL WASTE AMOUNT 219	STATE WASTE CODE
	5000	0	NA

☐ a. GALLONS ☐ b. CUBIC FEET ☒ c. POUNDS ☐ d. TONS 221 DAYS ON SITE: 365
tem only) * If EHS, amount must be in pounds

☐ a. ABOVE GROUND TANK ☒ e. PLASTIC/NONMETALLIC DRUM ☐ i. FIBER DRUM ☐ m. GLASS BOTTLE ☐ q. RAIL CAR
☐ b. UNDERGROUND TANK ☒ f. CAN ☐ j. BAG ☒ n. PLASTIC BOTTLE ☐ r. OTHER
☐ c. TANK INSIDE BUILDING ☐ g. CARBOY ☐ k. BOX ☒ o. TOTE BIN
☐ d. STEEL DRUM ☐ h. SILO ☐ l. CYLINDER ☐ p. TANK WAGON

RESSURE ☒ a. AMBIENT ☐ b. ABOVE AMBIENT ☐ c. BELOW AMBIENT

MPERATURE ☒ a. AMBIENT ☐ b. ABOVE AMBIENT ☐ c. BELOW AMBIENT ☐ d. CRYOGENIC

	HAZARDOUS COMPONENT (For mixture or waste only)	EHS	RS 246	CAS
226	227	☐ Yes 228	☐ Yes	
230	231	☐ Yes 232	☐ Yes	
234	235	☐ Yes 236	☐ Yes	
238	239	☐ Yes 240	☐ Yes	
242	243	☐ Yes 244	☐ Yes	

ENTERED

components are present at greater than 1% by weight if non-carcinogenic, or 0.1% by weight if carcinogenic, attach additional sheets of paper capturing the required informati

L. LOCALLY COLLECTED INFORMATION

ase Sign Here

orting Chemicals subject to EPCRA reporting thresholds must sign each Chemical Description page for each EPCRA reported chemical.)

FFICIAL USE ONLY

NAME (Same as FACILITY NAME or DBA – Doing Business As)

Photographic Chemicals

LOCATION

enita Rd. #B Norwalk, CA 90650

CHEMICAL LOCATION CONFIDENTIAL (EPCRA) ☐ YES ☒ NO

D # F A 0 0 3 1 5 6 5

MAP# (optional)

GRID# (optional)

II. CHEMICAL INFORMATION

NAME

C1 RA PRO DEV REP 4X10L

TRADE SECRET ☐ Yes ☒ No

If Subject to EPCRA, refer to instructions

NAME

EHS* ☐ Yes ☒ No RS* ☐ Yes ☐ No

ure

*If EHS or RS is "Yes", all amounts below must be in

HAZARD CLASSES (Complete if required by CUPA)

S MATERIAL (one item only) ☐ a. PURE ☒ b. MIXTURE ☐ c. WASTE

RADIOACTIVE ☐ Yes ☐ No

CURIES

TATE (n only) ☐ a. SOLID ☒ b. LIQUID ☐ c. GAS

LARGEST CONTAINER

CATEGORIES (apply) ☐ a. FIRE ☐ b. REACTIVE ☐ c. PRESSURE RELEASE ☒ d. ACUTE HEALTH ☐ e. CHRONIC HEALTH

AILY AMOUNT	MAXIMUM DAILY AMOUNT	ANNUAL WASTE AMOUNT	STATE WASTE CODE
	2486	0	NA

n only) ☐ a. GALLONS ☐ b. CUBIC FEET ☒ c. POUNDS ☐ d. TONS * If EHS, amount must be in pounds

DAYS ON SITE: 365

☐ a. ABOVE GROUND TANK ☒ e. PLASTIC/NONMETALLIC DRUM ☐ i. FIBER DRUM ☐ m. GLASS BOTTLE ☐ q. RAIL CAR
☐ b. UNDERGROUND TANK ☒ f. CAN ☐ j. BAG ☒ n. PLASTIC BOTTLE ☐ r. OTHER
☐ c. TANK INSIDE BUILDING ☐ g. CARBOY ☐ k. BOX ☒ o. TOTE BIN
☐ d. STEEL DRUM ☐ h. SILO ☐ l. CYLINDER ☐ p. TANK WAGON

ESSURE ☒ a. AMBIENT ☐ b. ABOVE AMBIENT ☐ c. BELOW AMBIENT

MPERATURE ☒ a. AMBIENT ☐ b. ABOVE AMBIENT ☐ c. BELOW AMBIENT ☐ d. CRYOGENIC

	HAZARDOUS COMPONENT (For mixture or waste only)	EHS	RS	CAS #
226	227	☐ Yes 228	☐ Yes	
230	231	☐ Yes 232	☐ Yes	
234	235	☐ Yes 236	☐ Yes	
238	239	☐ Yes 240	☐ Yes	
242	243	☐ Yes 244	☐ Yes	

components are present at greater than 1% by weight if non-carcinogenic, or 0.1% by weight if carcinogenic, attach additional sheets of paper capturing the required information.

LOCALLY COLLECTED INFORMATION

CANCELLED

se Sign Here

ting Chemicals subject to EPCRA reporting thresholds must sign each Chemical Description page for each EPCRA reported chemical.)

FICIAL USE ONLY

DATE RECEIVED

REVIEWED BY

I. FACILITY INFORMATION

NAME (Same as FACILITY NAME or DBA – Doing Business As)
Photographic Chemicals

LOCATION 201 | CHEMICAL LOCATION CONFIDENTIAL (EPCRA) ☐ YES ☒ NO
enita Rd. #B Norwalk, CA 90650

D # F A 0 0 3 1 5 6 5 | MAP# (optional) 203 | GRID# (optional)

II. CHEMICAL INFORMATION

NAME 205 | TRADE SECRET ☐ Yes ☒ No (If Subject to EPCRA, refer to instructions)
EGACOLOR 23 FIXER 8 REPL 2X8L

NAME 207 | EHS* ☐ Yes ☒ No 208 | RS* ☐ Yes ☐ No
ure 209 | *If EHS or RS is "Yes", all amounts below must be in lb

HAZARD CLASSES (Complete if required by CUPA)

S MATERIAL (one item only) ☐ a. PURE ☒ b. MIXTURE ☐ c. WASTE 211 | RADIOACTIVE ☐ Yes ☐ No 212 | CURIES

TATE (m only) ☐ a. SOLID ☒ b. LIQUID ☐ c. GAS 214 | LARGEST CONTAINER

D CATEGORIES (apply) ☐ a. FIRE ☐ b. REACTIVE ☐ c. PRESSURE RELEASE ☒ d. ACUTE HEALTH ☐ e. CHRONIC HEALTH

AILY AMOUNT 217	MAXIMUM DAILY AMOUNT 218	ANNUAL WASTE AMOUNT 219	STATE WASTE CODE
	4280	0	NA

221 DAYS ON SITE: 365

☐ a. GALLONS ☐ b. CUBIC FEET ☒ c. POUNDS ☐ d. TONS (n only) * If EHS, amount must be in pounds

☐ a. ABOVE GROUND TANK ☒ e. PLASTIC/NONMETALLIC DRUM ☐ i. FIBER DRUM ☐ m. GLASS BOTTLE ☐ q. RAIL CAR
☐ b. UNDERGROUND TANK ☒ f. CAN ☐ j. BAG ☒ n. PLASTIC BOTTLE ☐ r. OTHER
☐ c. TANK INSIDE BUILDING ☐ g. CARBOY ☐ k. BOX ☒ o. TOTE BIN
☐ d. STEEL DRUM ☐ h. SILO ☐ l. CYLINDER ☐ p. TANK WAGON

ESSURE ☒ a. AMBIENT ☐ b. ABOVE AMBIENT ☐ c. BELOW AMBIENT

MPERATURE ☒ a. AMBIENT ☐ b. ABOVE AMBIENT ☐ c. BELOW AMBIENT ☐ d. CRYOGENIC

	HAZARDOUS COMPONENT (For mixture or waste only)	EHS	RS 240b	CAS #
226	227	☐ Yes 228	☐ Yes	
230	231	☐ Yes 232	☐ Yes	
234	235	☐ Yes 236	☐ Yes	
238	239	☐ Yes 240	☐ Yes	
42	243	☐ Yes 244	☐ Yes	

components are present at greater than 1% by weight if non-carcinogenic, or 0.1% by weight if carcinogenic, attach additional sheets of paper capturing the required information.

LOCALLY COLLECTED INFORMATION

ENTERED

se Sign Here
rting Chemicals subject to EPCRA reporting thresholds must sign each Chemical Description page for each EPCRA reported chemical.)

FICIAL USE ONLY | DATE RECEIVED

I. FACILITY INFORMATION

SS NAME (Same as FACILITY NAME or DBA – Doing Business As)
nt Photographic Chemicals

CAL LOCATION 203 | CHEMICAL LOCATION CONFIDENTIAL (EPCRA) ☐ YES ☒ NO
rmenita Rd. #B Norwalk, CA 90650

Y ID #	F	A	0	0	3	1	5	6	5					1	MAP# (optional) 209	GRID# (optional)

II. CHEMICAL INFORMATION

AL NAME 205 | TRADE SECRET ☐ Yes ☒ No
) NEGACOLOR 23 BLEACH REP 2X8L | If Subject to EPCRA, refer to instructions

N NAME 207 | EHS* ☐ Yes ☒ No 208 | RS* ☐ Yes ☐ No
ixture 209 | *If EHS or RS is "Yes", all amounts below must be in lb

DE HAZARD CLASSES (Complete if required by CUPA)

OUS MATERIAL (eck one item only) ☐ a. PURE ☒ b. MIXTURE ☐ c. WASTE 211 | RADIOACTIVE ☐ Yes ☐ No 212 | CURIES

STATE (item only) ☐ a. SOLID ☒ b. LIQUID ☐ c. GAS 214 | LARGEST CONTAINER

ARD CATEGORIES (hat apply) ☐ a. FIRE ☐ b. REACTIVE ☐ c. PRESSURE RELEASE ☒ d. ACUTE HEALTH ☐ e. CHRONIC HEALTH

DAILY AMOUNT 217	MAXIMUM DAILY AMOUNT 218	ANNUAL WASTE AMOUNT 219	STATE WASTE CODE
	1872	0	NA

☐ a. GALLONS ☐ b. CUBIC FEET ☒ c. POUNDS ☐ d. TONS 223 | DAYS ON SITE: 365
item only) * If EHS, amount must be in pounds

R ☐ a. ABOVE GROUND TANK ☒ e. PLASTIC/NONMETALLIC DRUM ☐ i. FIBER DRUM ☐ m. GLASS BOTTLE ☐ q. RAIL CAR
☐ b. UNDERGROUND TANK ☒ f. CAN ☐ j. BAG ☒ n. PLASTIC BOTTLE ☐ r. OTHER
☐ c. TANK INSIDE BUILDING ☐ g. CARBOY ☐ k. BOX ☒ o. TOTE BIN
☐ d. STEEL DRUM ☐ h. SILO ☐ l. CYLINDER ☐ p. TANK WAGON

PRESSURE ☒ a. AMBIENT ☐ b. ABOVE AMBIENT ☐ c. BELOW AMBIENT

EMPERATURE ☒ a. AMBIENT ☐ b. ABOVE AMBIENT ☐ c. BELOW AMBIENT ☐ d. CRYOGENIC

	HAZARDOUS COMPONENT (For mixture or waste only)	EHS	RS 246	CAS #
226	227	☐ Yes 228	☐ Yes	
230	231	☐ Yes 232	☐ Yes	
234	235	☐ Yes 236	☐ Yes	
238	239	☐ Yes 240	☐ Yes	
242	243	☐ Yes 244	☐ Yes	

e components are present at greater than 1% by weight if non-carcinogenic, or 0.1% by weight if carcinogenic, attach additional sheets of paper capturing the required information.

L LOCALLY COLLECTED INFORMATION

DISCONTINUED

ease Sign Here
orting Chemicals subject to EPCRA reporting thresholds must sign each Chemical Description page for each EPCRA reported chemical.)

FFICIAL USE ONLY	DATE RECEIVED	REVIEWED BY

I. FACILITY INFORMATION

SS NAME (Same as FACILITY NAME or DBA – Doing Business As)

nt Photographic Chemicals

AL LOCATION 201 | CHEMICAL LOCATION CONFIDENTIAL (EPCRA) ☐ YES ☒ NO

rmenita Rd. #B Norwalk, CA 90650

Y ID # | F | A | 0 | 0 | 3 | 1 | 5 | 6 | 5 | | | | | 1 | MAP# (optional) 203 | GRID# (optional)

II. CHEMICAL INFORMATION

AL NAME 205 | TRADE SECRET ☐ Yes ☒ No

If Subject to EPCRA, refer to instructions

EC LR 100 DEV REPL PT C 55G DR

N NAME 207 | EHS* ☐ Yes ☒ No 208 | RS* ☐ Yes ☐ No

xture 209 | *If EHS or RS is "Yes", all amounts below must be in

DE HAZARD CLASSES (Complete if required by CUPA)

OUS MATERIAL (ck one item only) ☐ a. PURE ☒ b. MIXTURE ☐ c. WASTE 211 | RADIOACTIVE ☐ Yes ☐ No 212 | CURIES

STATE (item only) ☐ a. SOLID ☒ b. LIQUID ☐ c. GAS 214 | LARGEST CONTAINER

RD CATEGORIES (hat apply) ☐ a. FIRE ☐ b. REACTIVE ☐ c. PRESSURE RELEASE ☒ d. ACUTE HEALTH ☐ e. CHRONIC HEALTH

DAILY AMOUNT 217	MAXIMUM DAILY AMOUNT 218	ANNUAL WASTE AMOUNT 219	STATE WASTE CODE
	24552	0	NA

☐ a. GALLONS ☐ b. CUBIC FEET ☒ c. POUNDS ☐ d. TONS 221 | DAYS ON SITE: 365

item only) * If EHS, amount must be in pounds

R ☐ a. ABOVE GROUND TANK ☒ e. PLASTIC/NONMETALLIC DRUM ☐ i. FIBER DRUM ☐ m. GLASS BOTTLE ☐ q. RAIL CAR
☐ b. UNDERGROUND TANK ☒ f. CAN ☐ j. BAG ☒ n. PLASTIC BOTTLE ☐ r. OTHER
☐ c. TANK INSIDE BUILDING ☐ g. CARBOY ☐ k. BOX ☒ o. TOTE BIN
☐ d. STEEL DRUM ☐ h. SILO ☐ l. CYLINDER ☐ p. TANK WAGON

PRESSURE ☒ a. AMBIENT ☐ b. ABOVE AMBIENT ☐ c. BELOW AMBIENT

EMPERATURE ☒ a. AMBIENT ☐ b. ABOVE AMBIENT ☐ c. BELOW AMBIENT ☐ d. CRYOGENIC

	HAZARDOUS COMPONENT (For mixture or waste only)	EHS	RS 246b	CAS #
226	227	☐ Yes 228	☐ Yes	
230	231	☐ Yes 232	☐ Yes	
234	235	☐ Yes 236	☐ Yes	
238	239	☐ Yes 240	☐ Yes	
242	243	☐ Yes 244	☐ Yes	

n components are present at greater than 1% by weight if non-carcinogenic, or 0.1% by weight if carcinogenic, attach additional sheets of paper capturing the required information

AL LOCALLY COLLECTED INFORMATION

CANCELLED

ease Sign Here

orting Chemicals subject to EPCRA reporting thresholds must sign each Chemical Description page for each EPCRA reported chemical.)

FFICIAL USE ONLY	DATE RECEIVED	REVIEWED BY:

ADD ☐ DELETE

I. FACILITY INFORMATION

NAME (Same as FACILITY NAME or DBA – Doing Business As)

Photographic Chemicals

LOCATION

enita Rd. #B Norwalk, CA 90650

D#	F	A	0	0	3	1	5	6	5					

221 CHEMICAL LOCATION CONFIDENTIAL (EPCRA) ☐ YES ☒ NO

MAP# (optional) 203

GRID# (optional)

II. CHEMICAL INFORMATION

NAME

C LR 100 DEV REPL PT B 55G DR

205 TRADE SECRET ☐ Yes ☒ No

If Subject to EPCRA, refer to instructions

207 EHS* ☐ Yes ☒ No 208 RS* ☐ Yes ☐ No

NAME 209 *If EHS or RS is "Yes", all amounts below must be in

ure

HAZARD CLASSES (Complete if required by CUPA)

S MATERIAL (one item only) ☐ a. PURE ☒ b. MIXTURE ☐ c. WASTE 211 RADIOACTIVE ☐ Yes ☐ No 212 CURIES

TATE (m only) ☐ a. SOLID ☒ b. LIQUID ☐ c. GAS 214 LARGEST CONTAINER

D CATEGORIES (apply) ☐ a. FIRE ☐ b. REACTIVE ☐ c. PRESSURE RELEASE ☒ d. ACUTE HEALTH ☐ e. CHRONIC HEALTH

AILY AMOUNT 217	MAXIMUM DAILY AMOUNT 218	ANNUAL WASTE AMOUNT 219	STATE WASTE CODE
	7644	0	NA

221 DAYS ON SITE: 365

☐ a. GALLONS ☐ b. CUBIC FEET ☒ c. POUNDS ☐ d. TONS

* If EHS, amount must be in pounds

m only)

☐ a. ABOVE GROUND TANK ☒ e. PLASTIC/NONMETALLIC DRUM ☐ i. FIBER DRUM ☐ m. GLASS BOTTLE ☐ q. RAIL CAR

☐ b. UNDERGROUND TANK ☒ f. CAN ☐ j. BAG ☒ n. PLASTIC BOTTLE ☐ r. OTHER

☐ c. TANK INSIDE BUILDING ☐ g. CARBOY ☐ k. BOX ☒ o. TOTE BIN

☐ d. STEEL DRUM ☐ h. SILO ☐ l. CYLINDER ☐ p. TANK WAGON

RESSURE ☒ a. AMBIENT ☐ b. ABOVE AMBIENT ☐ c. BELOW AMBIENT

MPERATURE ☒ a. AMBIENT ☐ b. ABOVE AMBIENT ☐ c. BELOW AMBIENT ☐ d. CRYOGENIC

	HAZARDOUS COMPONENT (For mixture or waste only)	EHS	RS 246b	CAS
226	227	☐ Yes 228	☐ Yes	
230	231	☐ Yes 232	☐ Yes	
234	235	☐ Yes 236	☐ Yes	
238	239	☐ Yes 240	☐ Yes	
242	243	☐ Yes 244	☐ Yes	

s components are present at greater than 1% by weight if non-carcinogenic, or 0.1% by weight if carcinogenic, attach additional sheets of paper capturing the required inform

L LOCALLY COLLECTED INFORMATION

ENTERED

ease Sign Here

orting Chemicals subject to EPCRA reporting thresholds must sign each Chemical Description page for each EPCRA reported chemical

I. FACILITY INFORMATION

SS NAME (Same as FACILITY NAME or DBA – Doing Business As)

nt Photographic Chemicals

AL LOCATION | 201 CHEMICAL LOCATION CONFIDENTIAL (EPCRA) ☐ YES ☒ NO

rmenita Rd. #B Norwalk, CA 90650

Y ID # | F | A | 0 | 0 | 3 | 1 | 5 | 6 | 5 | | | | | | MAP# (optional) 203 | GRID# (optional)

II. CHEMICAL INFORMATION

AL NAME 205 | TRADE SECRET ☐ Yes ☒ No

If Subject to EPCRA, refer to instructions

6 EC LR 100 DEV REPL PT A 55G DR

N NAME 207 | EHS* ☐ Yes ☒ No 208 | RS* ☐ Yes ☐

209 | *If EHS or RS is "Yes", all amounts below must

ixture

DE HAZARD CLASSES (Complete if required by CUPA)

OUS MATERIAL (ck one item only) ☐ a. PURE ☒ b. MIXTURE ☐ c. WASTE 211 | RADIOACTIVE ☐ Yes ☐ No 212 | CURIES

L STATE (item only) ☐ a. SOLID ☒ b. LIQUID ☐ c. GAS 213 | LARGEST CONTAINER

ARD CATEGORIES (hat apply) ☐ a. FIRE ☐ b. REACTIVE ☐ c. PRESSURE RELEASE ☒ d. ACUTE HEALTH ☐ e. CHRONIC HEALTH

DAILY AMOUNT 217	MAXIMUM DAILY AMOUNT 218	ANNUAL WASTE AMOUNT 219	STATE WASTE C
	7532	0	NA

221 DAYS ON SITE: 365

☐ a. GALLONS ☐ b. CUBIC FEET ☒ c. POUNDS ☐ d. TONS (item only)

* If EHS, amount must be in pounds

ER ☐ a. ABOVE GROUND TANK ☒ e. PLASTIC/NONMETALLIC DRUM ☐ i. FIBER DRUM ☐ m. GLASS BOTTLE ☐ q. RAIL CAR
☐ b. UNDERGROUND TANK ☒ f. CAN ☐ j. BAG ☒ n. PLASTIC BOTTLE ☐ r. OTHER
☐ c. TANK INSIDE BUILDING ☐ g. CARBOY ☐ k. BOX ☒ o. TOTE BIN
☐ d. STEEL DRUM ☐ h. SILO ☐ l. CYLINDER ☐ p. TANK WAGON

PRESSURE ☒ a. AMBIENT ☐ b. ABOVE AMBIENT ☐ c. BELOW AMBIENT

TEMPERATURE ☒ a. AMBIENT ☐ b. ABOVE AMBIENT ☐ c. BELOW AMBIENT ☐ d. CRYOGENIC

T	HAZARDOUS COMPONENT (For mixture or waste only)	EHS	RS 240b	C
226	227	☐ Yes 228	☐ Yes	
230	231	☐ Yes 232	☐ Yes	
234	235	☐ Yes 236	☐ Yes	
238	239	☐ Yes 240	☐ Yes	
242	243	☐ Yes 244	☐ Yes	

ous components are present at greater than 1% by weight if non-carcinogenic, or 0.1% by weight if carcinogenic, attach additional sheets of paper capturing the required infor

AL LOCALLY COLLECTED INFORMATION

lease Sign Here

porting Chemicals subject to EPCRA reporting thresholds must sign each Chemical Description page for each EPCRA reported chemic

NAME (Same as FACILITY NAME or DBA – Doing Business As)

Photographic Chemicals

LOCATION

enita Rd. #B Norwalk, CA 90650

CHEMICAL LOCATION CONFIDENTIAL (EPCRA) ☐ YES ☒ NO

D # F A 0 0 3 1 5 6 5

MAP# (optional)

GRID# (optional)

II. CHEMICAL INFORMATION

NAME

EC1 RA LR DEVELOPER REP 4X20L

TRADE SECRET ☐ Yes ☒ No

If Subject to EPCRA, refer to instructions

NAME

EHS* ☐ Yes ☒ No RS* ☐ Yes ☐ No

*If EHS or RS is "Yes", all amounts below must be in

ure

HAZARD CLASSES (Complete if required by CUPA)

S MATERIAL (one item only) ☐ a. PURE ☒ b. MIXTURE ☐ c. WASTE

RADIOACTIVE ☐ Yes ☐ No

CURIES

TATE (m only) ☐ a. SOLID ☒ b. LIQUID ☐ c. GAS

LARGEST CONTAINER

D CATEGORIES (apply) ☐ a. FIRE ☐ b. REACTIVE ☐ c. PRESSURE RELEASE ☒ d. ACUTE HEALTH ☐ e. CHRONIC HEALTH

AILY AMOUNT	MAXIMUM DAILY AMOUNT	ANNUAL WASTE AMOUNT	STATE WASTE CODE
	4400	0	NA

☐ a. GALLONS ☐ b. CUBIC FEET ☒ c. POUNDS ☐ d. TONS (m only) * If EHS, amount must be in pounds

DAYS ON SITE: 365

☐ a. ABOVE GROUND TANK ☒ e. PLASTIC/NONMETALLIC DRUM ☐ i. FIBER DRUM ☐ m. GLASS BOTTLE ☐ q. RAIL CAR
☐ b. UNDERGROUND TANK ☒ f. CAN ☐ j. BAG ☒ n. PLASTIC BOTTLE ☐ r. OTHER
☐ c. TANK INSIDE BUILDING ☐ g. CARBOY ☐ k. BOX ☒ o. TOTE BIN
☐ d. STEEL DRUM ☐ h. SILO ☐ l. CYLINDER ☐ p. TANK WAGON

RESSURE ☒ a. AMBIENT ☐ b. ABOVE AMBIENT ☐ c. BELOW AMBIENT

MPERATURE ☒ a. AMBIENT ☐ b. ABOVE AMBIENT ☐ c. BELOW AMBIENT ☐ d. CRYOGENIC

	HAZARDOUS COMPONENT (For mixture or waste only)	EHS	RS	CAS
226	227	☐ Yes 228	☐ Yes	
230	231	☐ Yes 232	☐ Yes	
234	235	☐ Yes 236	☐ Yes	
238	239	☐ Yes 240	☐ Yes	
242	243	☐ Yes 244	☐ Yes	

components are present at greater than 1% by weight if non-carcinogenic, or 0.1% by weight if carcinogenic, attach additional sheets of paper capturing the required informati

LOCALLY COLLECTED INFORMATION

UNTIERED

ase Sign Here

orting Chemicals subject to EPCRA reporting thresholds must sign each Chemical Description page for each EPCRA reported chemical.)

FFICIAL USE ONLY

I. FACILITY INFORMATION

ESS NAME (Same as FACILITY NAME or DBA – Doing Business As)
lunt Photographic Chemicals

ICAL LOCATION 201 | CHEMICAL LOCATION CONFIDENTIAL (EPCRA) ☐ YES ☒ NO
Carmenita Rd. #B Norwalk, CA 90650

TY ID # F A 0 0 3 1 5 6 5 | MAP# (optional) 203 | GRID# (optional)

II. CHEMICAL INFORMATION

CAL NAME 205 | TRADE SECRET ☐ Yes ☒ No
90 EC1 RA LR DEV REP 4X10L | If Subject to EPCRA, refer to instructions

ON NAME 207 | EHS* ☐ Yes ☒ No 208 | RS* ☐ Yes ☐ N
nixture 209 | *If EHS or RS is "Yes", all amounts below must be

ODE HAZARD CLASSES (Complete if required by CUPA)

OUS MATERIAL (heck one item only) ☐ a. PURE ☒ b. MIXTURE ☐ c. WASTE 211 | RADIOACTIVE ☐ Yes ☐ No 212 | CURIES

AL STATE (r item only) ☐ a. SOLID ☒ b. LIQUID ☐ c. GAS 214 | LARGEST CONTAINER

ZARD CATEGORIES (l that apply) ☐ a. FIRE ☐ b. REACTIVE ☐ c. PRESSURE RELEASE ☒ d. ACUTE HEALTH ☐ e. CHRONIC HEALTH

E DAILY AMOUNT 217 | MAXIMUM DAILY AMOUNT 218 | ANNUAL WASTE AMOUNT 219 | STATE WASTE CODE

	8648	0	NA

e item only) ☐ a. GALLONS ☐ b. CUBIC FEET ☒ c. POUNDS ☐ d. TONS * If EHS, amount must be in pounds. 221 DAYS ON SITE: 365

ER ☐ a. ABOVE GROUND TANK ☒ e. PLASTIC/NONMETALLIC DRUM ☐ i. FIBER DRUM ☐ m. GLASS BOTTLE ☐ q. RAIL CAR
☐ b. UNDERGROUND TANK ☒ f. CAN ☐ j. BAG ☒ n. PLASTIC BOTTLE ☐ r. OTHER
☐ c. TANK INSIDE BUILDING ☐ g. CARBOY ☐ k. BOX ☒ o. TOTE BIN
☐ d. STEEL DRUM ☐ h. SILO ☐ l. CYLINDER ☐ p. TANK WAGON

PRESSURE: ☒ a. AMBIENT ☐ b. ABOVE AMBIENT ☐ c. BELOW AMBIENT

TEMPERATURE: ☒ a. AMBIENT ☐ b. ABOVE AMBIENT ☐ c. BELOW AMBIENT ☐ d. CRYOGENIC

T	HAZARDOUS COMPONENT (For mixture or waste only)	EHS	RS 246b	CAS
226	227	☐ Yes 228	☐ Yes	
230	231	☐ Yes 232	☐ Yes	
234	235	☐ Yes 236	☐ Yes	
238	239	☐ Yes 240	☐ Yes	
242	243	☐ Yes 244	☐ Yes	

us components are present at greater than 1% by weight if non-carcinogenic, or 0.1% by weight if carcinogenic, attach additional sheets of paper containing the required informati

AL LOCALLY COLLECTED INFORMATION

ENTERED

lease Sign Here
porting Chemicals subject to EPCRA reporting thresholds must sign each Chemical Description page for each EPCRA reported chemical.)

FFICIAL USE ONLY | DATE RECEIVED

☒ ADD ☐ DELETE ☐ REVISE REPORTING YEAR 2005

I. FACILITY INFORMATION

BUSINESS NAME (Same as FACILITY NAME or DBA – Doing Business As)
Fuji Hunt Photographic Chemicals

CHEMICAL LOCATION 201
820 Carmenita Rd. #B Norwalk, CA 90650

CHEMICAL LOCATION CONFIDENTIAL (EPCRA) ☐ YES ☒ NO

FACILITY ID # F A 0 0 3 1 5 6 5

MAP# (optional) 203

GRID# (optional)

II. CHEMICAL INFORMATION

CHEMICAL NAME 205
953 Ultra-V 4000

TRADE SECRET ☐ Yes ☒ No
If Subject to EPCRA, refer to instructions

COMMON NAME 207

EHS* ☐ Yes ☒ No 208 RS* ☐ Yes ☐ N

CAS# mixture 209

*If EHS or RS is "Yes", all amounts below must be

FIRE CODE HAZARD CLASSES (Complete if required by CUPA)

HAZARDOUS MATERIAL (Check one item only) ☐ a. PURE ☒ b. MIXTURE ☐ c. WASTE 211

RADIOACTIVE ☐ Yes ☐ No 212 CURIES

PHYSICAL STATE (Check one item only) ☐ a. SOLID ☒ b. LIQUID ☐ c. GAS 214

LARGEST CONTAINER

SUDDEN HAZARD CATEGORIES (Check all that apply) ☐ a. FIRE ☐ b. REACTIVE ☐ c. PRESSURE RELEASE ☒ d. ACUTE HEALTH ☐ e. CHRONIC HEALTH

AVERAGE DAILY AMOUNT 217	MAXIMUM DAILY AMOUNT 218	ANNUAL WASTE AMOUNT 219	STATE WASTE COD
0	1760	0	NA

UNITS* (Check one item only) ☐ a. GALLONS ☐ b. CUBIC FEET ☒ c. POUNDS ☐ d. TONS
* If EHS, amount must be in pounds

221 DAYS ON SITE: 365

AVERAGE CONTAINER ☐ a. ABOVE GROUND TANK ☒ e. PLASTIC/NONMETALLIC DRUM ☐ i. FIBER DRUM ☐ m. GLASS BOTTLE ☐ q. RAIL CAR
☐ b. UNDERGROUND TANK ☒ f. CAN ☐ j. BAG ☒ n. PLASTIC BOTTLE ☐ r. OTHER
☐ c. TANK INSIDE BUILDING ☐ g. CARBOY ☐ k. BOX ☒ o. TOTE BIN
☐ d. STEEL DRUM ☐ h. SILO ☐ l. CYLINDER ☐ p. TANK WAGON

AVERAGE PRESSURE ☒ a. AMBIENT ☐ b. ABOVE AMBIENT ☐ c. BELOW AMBIENT

AVERAGE TEMPERATURE ☒ a. AMBIENT ☐ b. ABOVE AMBIENT ☐ c. BELOW AMBIENT ☐ d. CRYOGENIC

%WT	HAZARDOUS COMPONENT (For mixture or waste only)	EHS	RS 24b	CA
226	227	☐ Yes 228	☐ Yes	
230	231	☐ Yes 232	☐ Yes	
234	235	☐ Yes 236	☐ Yes	
238	239	☐ Yes 240	☐ Yes	
242	243	☐ Yes 244	☐ Yes	

Hazardous components are present at greater than 1% by weight if non-carcinogenic, or 0.1% by weight if carcinogenic, attach additional sheets of paper capturing the required infor

ENTERED

TIONAL LOCALLY COLLECTED INFORMATION

RA, Please Sign Here
ties reporting Chemicals subject to EPCRA reporting thresholds must sign each Chemical Description page for each EPCRA reported chemic

OFFICIAL USE ONLY	DATE RECEIVED	REVIEWED BY

Photographic Chemicals

LOCATION

enita Rd. #B Norwalk, CA 90650

201 CHEMICAL LOCATION CONFIDENTIAL (EPCRA) ☐ YES ☒ NO

D # F A 0 0 3 1 5 6 5 1 | MAP# (optional) 203 | GRID# (optional)

II. CHEMICAL INFORMATION

NAME

30

205 TRADE SECRET ☐ Yes ☒ No
If Subject to EPCRA, refer to instructions

NAME 207 EHS* ☐ Yes ☒ No 208 | RS* ☐ Yes

ure 209 *If EHS or RS is "Yes", all amounts below must

HAZARD CLASSES (Complete if required by CUPA)

MATERIAL (one item only) ☐ a. PURE ☒ b. MIXTURE ☐ c. WASTE 211 | RADIOACTIVE ☐ Yes ☐ No 212 | CURIES

TATE (one only) ☐ a. SOLID ☒ b. LIQUID ☐ c. GAS 214 | LARGEST CONTAINER

D CATEGORIES (apply) ☐ a. FIRE ☐ b. REACTIVE ☐ c. PRESSURE RELEASE ☒ d. ACUTE HEALTH ☐ e. CHRONIC HEALTH

AILY AMOUNT 217	MAXIMUM DAILY AMOUNT 218	ANNUAL WASTE AMOUNT 219	STATE WASTE CO
	1684	0	NA

221 DAYS ON SITE: 365

☐ a. GALLONS ☐ b. CUBIC FEET ☒ c. POUNDS ☐ d. TONS
n only) * If EHS, amount must be in pounds

☐ a. ABOVE GROUND TANK ☒ e. PLASTIC/NONMETALLIC DRUM ☐ i. FIBER DRUM ☐ m. GLASS BOTTLE ☐ q. RAIL CAR
☐ b. UNDERGROUND TANK ☒ f. CAN ☐ j. BAG ☒ n. PLASTIC BOTTLE ☐ r. OTHER
☐ c. TANK INSIDE BUILDING ☐ g. CARBOY ☐ k. BOX ☒ o. TOTE BIN
☐ d. STEEL DRUM ☐ h. SILO ☐ l. CYLINDER ☐ p. TANK WAGON

ESSURE ☒ a. AMBIENT ☐ b. ABOVE AMBIENT ☐ c. BELOW AMBIENT

MPERATURE ☒ a. AMBIENT ☐ b. ABOVE AMBIENT ☐ c. BELOW AMBIENT ☐ d. CRYOGENIC

	HAZARDOUS COMPONENT (For mixture or waste only)	EHS	RS 246b	C
226	227	☐ Yes 228	☐ Yes	
230	231	☐ Yes 232	☐ Yes	
234	235	☐ Yes 236	☐ Yes	
238	239	☐ Yes 240	☐ Yes	
242	243	☐ Yes 244	☐ Yes	

components are present at greater than 1% by weight if non-carcinogenic, or 0.1% by weight if carcinogenic, attach additional sheets of paper capturing the required infor

LOCALLY COLLECTED INFORMATION

ENTERED

ase Sign Here
rting Chemicals subject to EPCRA reporting thresholds must sign each Chemical Description page for each EPCRA reported chemica

OFFICIAL USE ONLY

SS NAME (Same as FACILITY NAME or DBA – Doing Business As)

ant Photographic Chemicals

CAL LOCATION

armenita Rd. #B Norwalk, CA 90650

201 CHEMICAL LOCATION CONFIDENTIAL (EPCRA) ☐ YES ☒ NO

TY ID # F A 0 0 3 1 5 6 5 1

MAP# (optional) 203 GRID# (optional)

II. CHEMICAL INFORMATION

CAL NAME

Poly-Sil SP-ZX

205 TRADE SECRET ☐ Yes ☒ No

If Subject to EPCRA, refer to instructio

ON NAME

mixture

207 EHS* ☐ Yes ☒ No 208 RS* ☐ Y

209 *If EHS or RS is "Yes", all amounts below

ODE HAZARD CLASSES (Complete if required by CUPA)

OUS MATERIAL (heck one item only) ☐ a. PURE ☒ b. MIXTURE ☐ c. WASTE

211 RADIOACTIVE ☐ Yes ☐ No 212 CURIES

AL STATE (e item only) ☐ a. SOLID ☒ b. LIQUID ☐ c. GAS

214 LARGEST CONTAINER

ZARD CATEGORIES (that apply) ☐ a. FIRE ☐ b. REACTIVE ☐ c. PRESSURE RELEASE ☒ d. ACUTE HEALTH ☐ e. CHRONIC HEALTH

E DAILY AMOUNT 217	MAXIMUM DAILY AMOUNT 218	ANNUAL WASTE AMOUNT 219	STATE WAST
	5508	0	NA

221 DAYS ON SITE 365

e item only) ☐ a. GALLONS ☐ b. CUBIC FEET ☒ c. POUNDS ☐ d. TONS * If EHS, amount must be in pounds

NER ☐ a. ABOVE GROUND TANK ☒ e. PLASTIC/NONMETALLIC DRUM ☐ i. FIBER DRUM ☐ m. GLASS BOTTLE ☐ q. RAIL
☐ b. UNDERGROUND TANK ☒ f. CAN ☐ j. BAG ☒ n. PLASTIC BOTTLE ☐ r. OTHER
☐ c. TANK INSIDE BUILDING ☐ g. CARBOY ☐ k. BOX ☒ o. TOTE BIN
☐ d. STEEL DRUM ☐ h. SILO ☐ l. CYLINDER ☐ p. TANK WAGON

E PRESSURE ☒ a. AMBIENT ☐ b. ABOVE AMBIENT ☐ c. BELOW AMBIENT

R TEMPERATURE ☒ a. AMBIENT ☐ b. ABOVE AMBIENT ☐ c. BELOW AMBIENT ☐ d. CRYOGENIC

NT	HAZARDOUS COMPONENT (For mixture or waste only)	EHS	RS 240b
226	227	228 ☐ Yes	☐ Yes
230	231	232 ☐ Yes	☐ Yes
234	235	236 ☐ Yes	☐ Yes
238	239	240 ☐ Yes	☐ Yes
242	243	244 ☐ Yes	☐ Yes

rdous components are present at greater than 1% by weight if non-carcinogenic, or 0.1% by weight if carcinogenic, attach additional sheets of paper capturing the requir

ONAL LOCALLY COLLECTED INFORMATION



. Please Sign Here

reporting Chemicals subject to EPCRA reporting thresholds must sign each Chemical Description page for each EPCRA reported ch

I. FACILITY INFORMATION

SS NAME (Same as FACILITY NAME or DBA – Doing Business As)

nt Photographic Chemicals

CAL LOCATION 201

armenita Rd. #B Norwalk, CA 90650

CHEMICAL LOCATION CONFIDENTIAL (EPCRA) ☐ YES ☒ NO

Y ID #	F	A	0	0	3	1	5	6	5						MAP# (optional) 203	GRID# (optional)

II. CHEMICAL INFORMATION

CAL NAME 205

A-309F Blanket & Roller Wash

TRADE SECRET ☐ Yes ☒ No

If Subject to EPCRA, refer to instructions

ON NAME 207

EHS* ☐ Yes ☒ No 208 RS* ☐ Yes ☐ N

ixture 209

*If EHS or RS is "Yes", all amounts below must be

DE HAZARD CLASSES (Complete if required by CUPA)

OUS MATERIAL (ck one item only) ☐ a. PURE ☒ b. MIXTURE ☐ c. WASTE 211

RADIOACTIVE ☐ Yes ☐ No 212 CURIES

L STATE (item only) ☐ a. SOLID ☒ b. LIQUID ☐ c. GAS 214

LARGEST CONTAINER

ARD CATEGORIES (hat apply) ☐ a. FIRE ☐ b. REACTIVE ☐ c. PRESSURE RELEASE ☒ d. ACUTE HEALTH ☐ e. CHRONIC HEALTH

DAILY AMOUNT 217	MAXIMUM DAILY AMOUNT 218	ANNUAL WASTE AMOUNT 219	STATE WASTE COD
	6384	0	NA

221 ☐ a. GALLONS ☐ b. CUBIC FEET ☒ c. POUNDS ☐ d. TONS (item only) * If EHS, amount must be in pounds

DAYS ON SITE: 365

☐ a. ABOVE GROUND TANK ☒ e. PLASTIC/NONMETALLIC DRUM ☐ i. FIBER DRUM ☐ m. GLASS BOTTLE ☐ q. RAIL CAR

☐ b. UNDERGROUND TANK ☒ f. CAN ☐ j. BAG ☒ n. PLASTIC BOTTLE ☐ r. OTHER

☐ c. TANK INSIDE BUILDING ☐ g. CARBOY ☐ k. BOX ☒ o. TOTE BIN

☐ d. STEEL DRUM ☐ h. SILO ☐ l. CYLINDER ☐ p. TANK WAGON

PRESSURE ☒ a. AMBIENT ☐ b. ABOVE AMBIENT ☐ c. BELOW AMBIENT

TEMPERATURE ☒ a. AMBIENT ☐ b. ABOVE AMBIENT ☐ c. BELOW AMBIENT ☐ d. CRYOGENIC

	HAZARDOUS COMPONENT (For mixture or waste only)	EHS	RS 246	CAS
226	227	☐ Yes 228	☐ Yes	
230	231	☐ Yes 232	☐ Yes	
234	235	☐ Yes 236	☐ Yes	
238	239	☐ Yes 240	☐ Yes	
242	243	☐ Yes 244	☐ Yes	

n components are present at greater than 1% by weight if non-carcinogenic, or 0.1% by weight if carcinogenic, attach additional sheets of paper capturing the required informa

AL LOCALLY COLLECTED INFORMATION

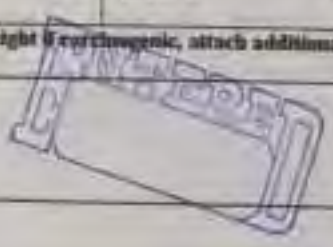

ease Sign Here

orting Chemicals subject to EPCRA reporting thresholds must sign each Chemical Description page for each EPCRA reported chemical.

SS NAME (Same as FACILITY NAME or DBA – Doing Business As)

nt Photographic Chemicals

CAL LOCATION	201	CHEMICAL LOCATION CONFIDENTIAL (EPCRA) ☐ YES ☒ NO
rmenita Rd. #B Norwalk, CA 90650		

Y ID #	F	A	0	0	3	1	5	6	5						MAP# (optional) 203	GRID# (optional)

II. CHEMICAL INFORMATION

CAL NAME	205	TRADE SECRET ☐ Yes ☒ No (If subject to EPCRA, refer to instructions)
Ultra V 2000		
ON NAME	207	EHS* ☐ Yes ☒ No 208	RS* ☐ Yes ☐ No
ixture	209	*If EHS or RS is "Yes", all amounts below must be i

DE HAZARD CLASSES (Complete if required by CUPA)

DUS MATERIAL (ck one item only)	☐ a. PURE ☒ b. MIXTURE ☐ c. WASTE	211	RADIOACTIVE ☐ Yes ☐ No 212	CURIES
L STATE (e item only)	☐ a. SOLID ☒ b. LIQUID ☐ c. GAS	214	LARGEST CONTAINER	
ARD CATEGORIES (that apply)	☐ a. FIRE ☐ b. REACTIVE ☐ c. PRESSURE RELEASE ☒ d. ACUTE HEALTH ☐ e. CHRONIC HEALTH			

E DAILY AMOUNT 217	MAXIMUM DAILY AMOUNT 218	ANNUAL WASTE AMOUNT 219	STATE WASTE CODE
	2822	0	NA

item only) ☐ a. GALLONS ☐ b. CUBIC FEET ☒ c. POUNDS ☐ d. TONS * If EHS, amount must be in pounds	221 DAYS ON SITE: 365

ER ☐ a. ABOVE GROUND TANK ☒ e. PLASTIC/NONMETALLIC DRUM ☐ i. FIBER DRUM ☐ m. GLASS BOTTLE ☐ q. RAIL CAR
☐ b. UNDERGROUND TANK ☒ f. CAN ☐ j. BAG ☒ n. PLASTIC BOTTLE ☐ r. OTHER
☐ c. TANK INSIDE BUILDING ☐ g. CARBOY ☐ k. BOX ☒ o. TOTE BIN
☐ d. STEEL DRUM ☐ h. SILO ☐ l. CYLINDER ☐ p. TANK WAGON

PRESSURE ☒ a. AMBIENT ☐ b. ABOVE AMBIENT ☐ c. BELOW AMBIENT

TEMPERATURE ☒ a. AMBIENT ☐ b. ABOVE AMBIENT ☐ c. BELOW AMBIENT ☐ d. CRYOGENIC

T	HAZARDOUS COMPONENT (For mixture or waste only)	EHS	RS 246b	CAS
226	227	☐ Yes 228	☐ Yes	
230	231	☐ Yes 232	☐ Yes	
234	235	☐ Yes 236	☐ Yes	
238	239	☐ Yes 240	☐ Yes	
242	243	☐ Yes 244	☐ Yes	

ose components are present at greater than 1% by weight if non-carcinogenic, or 0.1% by weight if carcinogenic, attach additional sheets of paper capturing the required informat

AL LOCALLY COLLECTED INFORMATION

ENTERED

lease Sign Here

porting Chemicals subject to EPCRA reporting thresholds must sign each Chemical Description page for each EPCRA reported chemical.)

OFFICIAL USE ONLY	DATE RECEIVED	REVIEWED BY

AME (Same as FACILITY NAME or DBA – Doing Business As)

notographic Chemicals

OCATION | 201 | CHEMICAL LOCATION CONFIDENTIAL (EPCRA) ☐ YES ☒ NO

ta Rd. #B Norwalk, CA 90650

#	F	A	0	0	3	1	5	6	5					1	MAP# (optional) 203	GRID# (optional)

II. CHEMICAL INFORMATION

AME 205 | TRADE SECRET ☐ Yes ☒ No (If Subject to EPCRA, refer to instructions)

SIL II

AME 207 | EHS* ☐ Yes ☒ No 208 | RS* ☐ Yes ☐ No

re 209 | *If EHS or RS is "Yes", all amounts below must be in lb

AZARD CLASSES (Complete if required by CUPA)

MATERIAL (e item only) ☐ a. PURE ☒ b. MIXTURE ☐ c. WASTE	211	RADIOACTIVE ☐ Yes ☐ No	212 CURIES
ATE only) ☐ a. SOLID ☒ b. LIQUID ☐ c. GAS	214	LARGEST CONTAINER	

CATEGORIES (pply) ☐ a. FIRE ☐ b. REACTIVE ☐ c. PRESSURE RELEASE ☒ d. ACUTE HEALTH ☐ e. CHRONIC HEALTH

LY AMOUNT 217	MAXIMUM DAILY AMOUNT 218	ANNUAL WASTE AMOUNT 219	STATE WASTE CODE
	1920	0	NA

☐ a. GALLONS ☐ b. CUBIC FEET ☒ c. POUNDS ☐ d. TONS (only) * If EHS, amount must be in pounds

221 DAYS ON SITE: 365

☐ a. ABOVE GROUND TANK ☒ e. PLASTIC/NONMETALLIC DRUM ☐ i. FIBER DRUM ☐ m. GLASS BOTTLE ☐ q. RAIL CAR
☐ b. UNDERGROUND TANK ☒ f. CAN ☐ j. BAG ☒ n. PLASTIC BOTTLE ☐ r. OTHER
☐ c. TANK INSIDE BUILDING ☐ g. CARBOY ☐ k. BOX ☒ o. TOTE BIN
☐ d. STEEL DRUM ☐ h. SILO ☐ l. CYLINDER ☐ p. TANK WAGON

ESSURE ☒ a. AMBIENT ☐ b. ABOVE AMBIENT ☐ c. BELOW AMBIENT

MPERATURE ☒ a. AMBIENT ☐ b. ABOVE AMBIENT ☐ c. BELOW AMBIENT ☐ d. CRYOGENIC

	HAZARDOUS COMPONENT (For mixture or waste only)	EHS	RS 240b	CAS #
26	227	☐ Yes 228	☐ Yes	
30	231	☐ Yes 232	☐ Yes	
34	235	☐ Yes 236	☐ Yes	
38	239	☐ Yes 240	☐ Yes	
42	243	☐ Yes 244	☐ Yes	

components are present at greater than 1% by weight if non-carcinogenic, or 0.1% by weight if carcinogenic, attach additional sheets of paper capturing the required information

. LOCALLY COLLECTED INFORMATION

ase Sign Here

rting Chemicals subject to EPCRA reporting thresholds must sign each Chemical Description page for each EPCRA reported chemical.)

FFICIAL USE ONLY	DATE RECEIVED	REVIEWED BY

I. FACILITY INFORMATION

NESS NAME (Same as FACILITY NAME or DBA - Doing Business As)
Hunt Photographic Chemicals

ICAL LOCATION 201
Carmenita Rd. #B Norwalk, CA 90650

CHEMICAL LOCATION CONFIDENTIAL (EPCRA) ☐ YES ☒ NO

ITY ID #	F	A	0	0	3	1	5	6	5						MAP# (optional) 203	GRID# (optional)

II. CHEMICAL INFORMATION

ICAL NAME 205
Oxy-Web Autowash WM

TRADE SECRET ☐ Yes ☒ No
If Subject to EPCRA, refer to instructions

MON NAME 207
mixture

EHS* ☐ Yes ☒ No 208 | RS* ☐ Yes ☐

*If EHS or RS is "Yes", all amounts below must b

CODE HAZARD CLASSES (Complete if required by CUPA)

RDOUS MATERIAL (Check one item only) ☐ a. PURE ☒ b. MIXTURE ☐ c. WASTE 211

RADIOACTIVE ☐ Yes ☐ No 212 | CURIES

CAL STATE (one item only) ☐ a. SOLID ☒ b. LIQUID ☐ c. GAS 214

LARGEST CONTAINER

AZARD CATEGORIES (all that apply) ☐ a. FIRE ☐ b. REACTIVE ☐ c. PRESSURE RELEASE ☒ d. ACUTE HEALTH ☐ e. CHRONIC HEALTH

GE DAILY AMOUNT 217	MAXIMUM DAILY AMOUNT 218	ANNUAL WASTE AMOUNT 219	STATE WASTE CO
7	31954	0	NA

221 DAYS ON SITE: 365

☐ a. GALLONS ☐ b. CUBIC FEET ☒ c. POUNDS ☐ d. TONS
* If EHS, amount must be in pounds

ne item only)

ZE
INER ☐ a. ABOVE GROUND TANK ☒ c. PLASTIC/NONMETALLIC DRUM ☐ i. FIBER DRUM ☐ m. GLASS BOTTLE ☐ q. RAIL CAR
☐ b. UNDERGROUND TANK ☒ f. CAN ☐ j. BAG ☒ n. PLASTIC BOTTLE ☐ r. OTHER
☐ c. TANK INSIDE BUILDING ☐ g. CARBOY ☐ k. BOX ☒ o. TOTE BIN
☐ d. STEEL DRUM ☐ h. SILO ☐ l. CYLINDER ☐ p. TANK WAGON

E PRESSURE ☒ a. AMBIENT ☐ b. ABOVE AMBIENT ☐ c. BELOW AMBIENT

E TEMPERATURE ☒ a. AMBIENT ☐ b. ABOVE AMBIENT ☐ c. BELOW AMBIENT ☐ d. CRYOGENIC

WT	HAZARDOUS COMPONENT (For mixture or waste only)	EHS	RS 246b	CA
226	227	☐Yes 228	☐Yes	
230	231	☐Yes 232	☐Yes	
234	235	☐Yes 236	☐Yes	
238	239	☐Yes 240	☐Yes	
242	243	☐Yes 244	☐Yes	

ardous components are present at greater than 1% by weight if non-carcinogenic, or 0.1% by weight if carcinogenic, attach additional sheets of paper capturing the required infor

ONAL LOCALLY COLLECTED INFORMATION

RECEIVED

. Please Sign Here
reporting Chemicals subject to EPCRA reporting thresholds must sign each Chemical Description page for each EPCRA reported chemica

OFFICIAL USE ONLY

DATE RECEIVED

I. FACILITY INFORMATION

SS NAME (Same as FACILITY NAME or DBA – Doing Business As)
nt Photographic Chemicals

AL LOCATION 201 | CHEMICAL LOCATION CONFIDENTIAL (EPCRA) ☐ YES ☒ NO
rmenita Rd. #B Norwalk, CA 90650

Y ID # | F | A | 0 | 0 | 3 | 1 | 5 | 6 | 5 | | | | | | 1 | MAP# (optional) 203 | GRID# (optional)

II. CHEMICAL INFORMATION

AL NAME 205 | TRADE SECRET ☐ Yes ☒ No
Vision 30 | If Subject to EPCRA, refer to instructions

N NAME 207 | EHS* ☐ Yes ☒ No 208 | RS* ☐ Yes ☐ No
ixture 209 | *If EHS or RS is "Yes", all amounts below must be i

DE HAZARD CLASSES (Complete if required by CUPA)

OUS MATERIAL (ck one item only) ☐ a. PURE ☒ b. MIXTURE ☐ c. WASTE 211 | RADIOACTIVE ☐ Yes ☐ No 212 | CURIES

STATE (item only) ☐ a. SOLID ☒ b. LIQUID ☐ c. GAS 214 | LARGEST CONTAINER

ARD CATEGORIES (hat apply) ☐ a. FIRE ☐ b. REACTIVE ☐ c. PRESSURE RELEASE ☒ d. ACUTE HEALTH ☐ e. CHRONIC HEALTH

DAILY AMOUNT 217	MAXIMUM DAILY AMOUNT 218	ANNUAL WASTE AMOUNT 219	STATE WASTE CODE
	22070	0	NA

221 DAYS ON SITE: 365

item only) ☐ a. GALLONS ☐ b. CUBIC FEET ☒ c. POUNDS ☐ d. TONS
* If EHS, amount must be in pounds

ER ☐ a. ABOVE GROUND TANK ☒ e. PLASTIC/NONMETALLIC DRUM ☐ i. FIBER DRUM ☐ m. GLASS BOTTLE ☐ q. RAIL CAR
☐ b. UNDERGROUND TANK ☒ f. CAN ☐ j. BAG ☒ n. PLASTIC BOTTLE ☐ r. OTHER
☐ c. TANK INSIDE BUILDING ☐ g. CARBOY ☐ k. BOX ☒ o. TOTE BIN
☐ d. STEEL DRUM ☐ h. SILO ☐ l. CYLINDER ☐ p. TANK WAGON

PRESSURE ☒ a. AMBIENT ☐ b. ABOVE AMBIENT ☐ c. BELOW AMBIENT

TEMPERATURE ☒ a. AMBIENT ☐ b. ABOVE AMBIENT ☐ c. BELOW AMBIENT ☐ d. CRYOGENIC

T	HAZARDOUS COMPONENT (For mixture or waste only)	EHS	RS 240b	CAS
226	227	☐ Yes 228	☐ Yes	
230	231	☐ Yes 232	☐ Yes	
234	235	☐ Yes 236	☐ Yes	
238	239	☐ Yes 240	☐ Yes	
242	243	☐ Yes 244	☐ Yes	

ous components are present at greater than 1% by weight if non-carcinogenic, or 0.1% by weight if carcinogenic, attach additional sheets of paper capturing the required informat

AL LOCALLY COLLECTED INFORMATION

Please Sign Here
porting Chemicals subject to EPCRA reporting thresholds must sign each Chemical Description page for each EPCRA reported chemical.)

OFFICIAL USE ONLY | DATE RECEIVED | REVIEWED BY

I. FACILITY INFORMATION

S NAME (Same as FACILITY NAME or DBA – Doing Business As)
nt Photographic Chemicals

AL LOCATION 201 | CHEMICAL LOCATION CONFIDENTIAL (EPCRA) ☐ YES ☒ NO
menita Rd. #B Norwalk, CA 90650

Y ID #	F	A	0	0	3	1	5	6	5					1	MAP# (optional) 203	GRID# (optional)

II. CHEMICAL INFORMATION

AL NAME 205 | TRADE SECRET ☐ Yes ☒ No
If Subject to EPCRA, refer to instructions
R.C.

N NAME 207 | EHS* ☐ Yes ☒ No 208 | RS* ☐ Yes ☐ N
xture 209 | *If EHS or RS is "Yes", all amounts below must be

DE HAZARD CLASSES (Complete if required by CUPA)

OUS MATERIAL (ck one item only) ☐ a. PURE ☒ b. MIXTURE ☐ c. WASTE 211 | RADIOACTIVE ☐ Yes ☐ No 212 | CURIES

L STATE (item only) ☐ a. SOLID ☒ b. LIQUID ☐ c. GAS 214 | LARGEST CONTAINER

ARD CATEGORIES (hat apply) ☐ a. FIRE ☐ b. REACTIVE ☐ c. PRESSURE RELEASE ☒ d. ACUTE HEALTH ☐ e. CHRONIC HEALTH

DAILY AMOUNT 217	MAXIMUM DAILY AMOUNT 218	ANNUAL WASTE AMOUNT 219	STATE WASTE COD
	1042	0	NA

221 DAYS ON SITE: 365

item only) ☐ a. GALLONS ☐ b. CUBIC FEET ☒ c. POUNDS ☐ d. TONS
* If EHS, amount must be in pounds

ER ☐ a. ABOVE GROUND TANK ☒ e. PLASTIC/NONMETALLIC DRUM ☐ i. FIBER DRUM ☐ m. GLASS BOTTLE ☐ q. RAIL CAR
☐ b. UNDERGROUND TANK ☒ f. CAN ☐ j. BAG ☒ n. PLASTIC BOTTLE ☐ r. OTHER
☐ c. TANK INSIDE BUILDING ☐ g. CARBOY ☐ k. BOX ☒ o. TOTE BIN
☐ d. STEEL DRUM ☐ h. SILO ☐ l. CYLINDER ☐ p. TANK WAGON

PRESSURE ☒ a. AMBIENT ☐ b. ABOVE AMBIENT ☐ c. BELOW AMBIENT

TEMPERATURE ☒ a. AMBIENT ☐ b. ABOVE AMBIENT ☐ c. BELOW AMBIENT ☐ d. CRYOGENIC

T	HAZARDOUS COMPONENT (For mixture or waste only)	EHS	RS 240b	CA
226	227	☐ Yes 228	☐ Yes	
230	231	☐ Yes 232	☐ Yes	
234	235	☐ Yes 236	☐ Yes	
238	239	☐ Yes 240	☐ Yes	
242	243	☐ Yes 244	☐ Yes	

lous components are present at greater than 1% by weight if non-carcinogenic, or 0.1% by weight if carcinogenic, attach additional sheets of paper capturing the required infor

AL LOCALLY COLLECTED INFORMATION

ENTERED

Please Sign Here
eporting Chemicals subject to EPCRA reporting thresholds must sign each Chemical Description page for each EPCRA reported chemica

INESS NAME (Same as FACILITY NAME or DBA - Doing Business As)
Hunt Photographic Chemicals

MICAL LOCATION 201
0 Carmenita Rd. #B Norwalk, CA 90650

CHEMICAL LOCATION CONFIDENTIAL (EPCRA) ☐ YES ☒ NO

LITY ID # F A 0 0 3 1 5 6 5 | MAP# (optional) 203 | GRID# (optional)

II. CHEMICAL INFORMATION

MICAL NAME 205
2 P.R.C.

TRADE SECRET ☐ Yes ☒ No
If Answer is YES, refer to instructions

MON NAME 207

EHS* ☐ Yes ☒ No 208 | RS* ☐ Yes ☐ No

mixture 209

*If EHS or RS is "Yes", all amounts below must be in

CODE HAZARD CLASSES (Complete if required by CUPA)

RDOUS MATERIAL (Check one item only) ☐ a. PURE ☒ b. MIXTURE ☐ c. WASTE 211

RADIOACTIVE ☐ Yes ☐ No 212 | CURIES

CAL STATE (one item only) ☐ a. SOLID ☒ b. LIQUID ☐ c. GAS 213

LARGEST CONTAINER

AZARD CATEGORIES (all that apply) ☐ a. FIRE ☐ b. REACTIVE ☐ c. PRESSURE RELEASE ☒ d. ACUTE HEALTH ☐ e. CHRONIC HEALTH

ACE DAILY AMOUNT 217	MAXIMUM DAILY AMOUNT 218	ANNUAL WASTE AMOUNT 219	STATE WASTE CODE
	1042	0	NA

(one item only) ☐ a. GALLONS ☐ b. CUBIC FEET ☒ c. POUNDS ☐ d. TONS 221 DAYS ON SITE: 365
* If EHS, amount must be in pounds

GE INER. ☐ a. ABOVE GROUND TANK ☒ e. PLASTIC/NONMETALLIC DRUM ☐ i. FIBER DRUM ☐ m. GLASS BOTTLE ☐ q. RAIL CAR
☐ b. UNDERGROUND TANK ☒ f. CAN ☐ j. BAG ☒ n. PLASTIC BOTTLE ☐ r. OTHER
☐ c. TANK INSIDE BUILDING ☐ g. CARBOY ☐ k. BOX ☒ o. TOTE BIN
☐ d. STEEL DRUM ☐ h. SILO ☐ l. CYLINDER ☐ p. TANK WAGON

E PRESSURE ☒ a. AMBIENT ☐ b. ABOVE AMBIENT ☐ c. BELOW AMBIENT

E TEMPERATURE ☒ a. AMBIENT ☐ b. ABOVE AMBIENT ☐ c. BELOW AMBIENT ☐ d. CRYOGENIC

WT	HAZARDOUS COMPONENT (For mixture or waste only)	EHS	RS 240b	CA
226	227	☐ Yes 228	☐ Yes	
230	231	☐ Yes 232	☐ Yes	
234	235	☐ Yes 236	☐ Yes	
238	239	☐ Yes 240	☐ Yes	
242	243	☐ Yes 244	☐ Yes	

rdous components are present at greater than 1% by weight if non-carcinogenic, or 0.1% by weight if carcinogenic, attach additional sheets of paper capturing the required infor

NAL LOCALLY COLLECTED INFORMATION

PROCESSED

Please Sign Here
eporting Chemicals subject to EPCRA reporting thresholds must sign each Chemical Description page for each EPCRA reported chemic

OFFICIAL USE ONLY	DATE RECEIVED	REVIEWED BY

		OTHER	DISTRICT	CUPA

I. FACILITY INFORMATION

BUSINESS NAME (Same as FACILITY NAME or DBA – Doing Business As)
Fuji Hunt Photographic Chemicals

CHEMICAL LOCATION 201 | CHEMICAL LOCATION CONFIDENTIAL (EPCRA) ☐ YES ☒ NO
4820 Carmenita Rd. #B Norwalk, CA 90650

FACILITY ID # F A 0 0 3 1 5 6 5 | MAP# (optional) 203 | GRID# (optional)

II. CHEMICAL INFORMATION

CHEMICAL NAME 205 | TRADE SECRET ☐ Yes ☒ No
If Subject to EPCRA, refer to instructions
7096 Gear Oil EP-90

COMMON NAME 207 | EHS* ☐ Yes ☒ No 208 | RS* ☐ Yes ☐
AS# mixture 209 | *If EHS or RS is "Yes", all amounts below must

RE CODE HAZARD CLASSES (Complete if required by CUPA)

HAZARDOUS MATERIAL TYPE (Check one item only) ☐ a. PURE ☒ b. MIXTURE ☐ c. WASTE 211 | RADIOACTIVE ☐ Yes ☐ No 212 | CURIES

PHYSICAL STATE (Check one item only) ☐ a. SOLID ☒ b. LIQUID ☐ c. GAS 214 | LARGEST CONTAINER

ED HAZARD CATEGORIES (Check all that apply) ☐ a. FIRE ☐ b. REACTIVE ☐ c. PRESSURE RELEASE ☒ d. ACUTE HEALTH ☐ e. CHRONIC HEALTH

AVERAGE DAILY AMOUNT 217	MAXIMUM DAILY AMOUNT 218	ANNUAL WASTE AMOUNT 219	STATE WASTE C
90	1780	0	NA

UNITS* (Check one item only) ☐ a. GALLONS ☐ b. CUBIC FEET ☒ c. POUNDS ☐ d. TONS 221 | DAYS ON SITE: 365
* If EHS, amount must be in pounds

STORAGE CONTAINER
☐ a. ABOVE GROUND TANK ☒ e. PLASTIC/NONMETALLIC DRUM ☐ i. FIBER DRUM ☐ m. GLASS BOTTLE ☐ q. RAIL CAR
☐ b. UNDERGROUND TANK ☒ f. CAN ☐ j. BAG ☒ n. PLASTIC BOTTLE ☐ r. OTHER
☐ c. TANK INSIDE BUILDING ☐ g. CARBOY ☐ k. BOX ☒ o. TOTE BIN
☐ d. STEEL DRUM ☐ h. SILO ☐ l. CYLINDER ☐ p. TANK WAGON

STORAGE PRESSURE ☒ a. AMBIENT ☐ b. ABOVE AMBIENT ☐ c. BELOW AMBIENT

STORAGE TEMPERATURE ☒ a. AMBIENT ☐ b. ABOVE AMBIENT ☐ c. BELOW AMBIENT ☐ d. CRYOGENIC

%WT	HAZARDOUS COMPONENT (For mixture or waste only)	EHS	RS 246b	C
226	227	☐ Yes 228	☐ Yes	
230	231	☐ Yes 232	☐ Yes	
234	235	☐ Yes 236	☐ Yes	
238	239	☐ Yes 240	☐ Yes	
242	243	☐ Yes 244	☐ Yes	

Hazardous components are present at greater than 1% by weight if non-carcinogenic, or 0.1% by weight if carcinogenic, attach additional sheets of paper capturing the required in

TIONAL LOCALLY COLLECTED INFORMATION

RA, Please Sign Here
ies reporting Chemicals subject to EPCRA reporting thresholds must sign each Chemical Description page for each EPCRA reported chem

OFFICIAL USE ONLY	DATE RECEIVED	REVIEWED BY

I. FACILITY INFORMATION

BUSINESS NAME (Same as FACILITY NAME or DBA – Doing Business As)
Fuji Hunt Photographic Chemicals

CHEMICAL LOCATION 201 | CHEMICAL LOCATION CONFIDENTIAL (EPCRA) ☐ YES ☒ NO
4820 Carmenita Rd. #B Norwalk, CA 90650

FACILITY ID # F A 0 0 3 1 5 6 5 | MAP# (optional) 203 | GRID# (optional)

II. CHEMICAL INFORMATION

CHEMICAL NAME 205 | TRADE SECRET ☐ Yes ☒ No
7058 Glaze Off | If Subject to EPCRA, refer to instructions

COMMON NAME 207 | EHS* ☐ Yes ☒ No 208 | RS* ☐ Yes ☐
CAS# mixture 209 | *If EHS or RS is "Yes", all amounts below must

FIRE CODE HAZARD CLASSES (Complete if required by CUPA)

HAZARDOUS MATERIAL TYPE (Check one item only) ☐ a. PURE ☒ b. MIXTURE ☐ c. WASTE 211 | RADIOACTIVE ☐ Yes ☐ No 212 | CURIES

PHYSICAL STATE (Check one item only) ☐ a. SOLID ☒ b. LIQUID ☐ c. GAS 214 | LARGEST CONTAINER

OSHA HAZARD CATEGORIES (Check all that apply) ☐ a. FIRE ☐ b. REACTIVE ☐ c. PRESSURE RELEASE ☒ d. ACUTE HEALTH ☐ e. CHRONIC HEALTH

AVERAGE DAILY AMOUNT 217	MAXIMUM DAILY AMOUNT 218	ANNUAL WASTE AMOUNT 219	STATE WASTE C
122	2244	0	NA

UNITS* (Check one item only) ☐ a. GALLONS ☐ b. CUBIC FEET ☒ c. POUNDS ☐ d. TONS * If EHS, amount must be in pounds | 221 DAYS ON SITE: 365

TYPICAL CONTAINER ☐ a. ABOVE GROUND TANK ☒ e. PLASTIC/NONMETALLIC DRUM ☐ i. FIBER DRUM ☐ m. GLASS BOTTLE ☐ q. RAIL CAR
☐ b. UNDERGROUND TANK ☒ f. CAN ☐ j. BAG ☒ n. PLASTIC BOTTLE ☐ r. OTHER
☐ c. TANK INSIDE BUILDING ☐ g. CARBOY ☐ k. BOX ☒ o. TOTE BIN
☐ d. STEEL DRUM ☐ h. SILO ☐ l. CYLINDER ☐ p. TANK WAGON

STORAGE PRESSURE ☒ a. AMBIENT ☐ b. ABOVE AMBIENT ☐ c. BELOW AMBIENT

STORAGE TEMPERATURE ☒ a. AMBIENT ☐ b. ABOVE AMBIENT ☐ c. BELOW AMBIENT ☐ d. CRYOGENIC

%WT	HAZARDOUS COMPONENT (For mixture or waste only)	EHS	RS 246b	C
226	227	☐ Yes 228	☐ Yes	
230	231	☐ Yes 232	☐ Yes	
234	235	☐ Yes 236	☐ Yes	
238	239	☐ Yes 240	☐ Yes	
242	243	☐ Yes 244	☐ Yes	

Hazardous components are present at greater than 1% by weight if non-carcinogenic, or 0.1% by weight if carcinogenic, attach additional sheets of paper capturing the required in

COMPLETED

IONAL LOCALLY COLLECTED INFORMATION

A. Please Sign Here
s reporting Chemicals subject to EPCRA reporting thresholds must sign each Chemical Description page for each EPCRA reported chem

OFFICIAL USE ONLY | DATE RECEIVED

SS NAME (Same as FACILITY NAME or DBA – Doing Business As)
unt Photographic Chemicals

CAL LOCATION 201
rmenita Rd. #B Norwalk, CA 90650

CHEMICAL LOCATION CONFIDENTIAL (EPCRA) ☐ YES ☒ NO

Y ID # F A 0 0 3 1 5 6 5 | MAP# (optional) 203 | GRID# (optional)

II. CHEMICAL INFORMATION

AL NAME 205
SO 99

TRADE SECRET ☐ Yes ☒ No
If Subject to EPCRA, refer to instructions

N NAME 207
ixture 209

EHS* ☐ Yes ☒ No 208 | RS* ☐ Yes ☐
*If EHS or RS is "Yes", all amounts below must b

DE HAZARD CLASSES (Complete if required by CUPA)

OUS MATERIAL (ck one item only) ☐ a. PURE ☒ b. MIXTURE ☐ c. WASTE 211

RADIOACTIVE ☐ Yes ☐ No 212 | CURIES

STATE (item only) ☐ a. SOLID ☒ b. LIQUID ☐ c. GAS 214

LARGEST CONTAINER

ARD CATEGORIES (hat apply) ☐ a. FIRE ☐ b. REACTIVE ☐ c. PRESSURE RELEASE ☒ d. ACUTE HEALTH ☐ e. CHRONIC HEALTH

DAILY AMOUNT 217	MAXIMUM DAILY AMOUNT 218	ANNUAL WASTE AMOUNT 219	STATE WASTE CO
	5640	0	NA

221 DAYS ON SITE: 365

(item only) ☐ a. GALLONS ☐ b. CUBIC FEET ☒ c. POUNDS ☐ d. TONS
* If EHS, amount must be in pounds

R ☐ a. ABOVE GROUND TANK ☒ e. PLASTIC/NONMETALLIC DRUM ☐ i. FIBER DRUM ☐ m. GLASS BOTTLE ☐ q. RAIL CAR
☐ b. UNDERGROUND TANK ☒ f. CAN ☐ j. BAG ☒ n. PLASTIC BOTTLE ☐ r. OTHER
☐ c. TANK INSIDE BUILDING ☐ g. CARBOY ☐ k. BOX ☒ o. TOTE BIN
☐ d. STEEL DRUM ☐ h. SILO ☐ l. CYLINDER ☐ p. TANK WAGON

PRESSURE ☒ a. AMBIENT ☐ b. ABOVE AMBIENT ☐ c. BELOW AMBIENT

EMPERATURE ☒ a. AMBIENT ☐ b. ABOVE AMBIENT ☐ c. BELOW AMBIENT ☐ d. CRYOGENIC

	HAZARDOUS COMPONENT (For mixture or waste only)	EHS	RS 246b	C
226	227	☐ Yes 228	☐ Yes	
230	231	☐ Yes 232	☐ Yes	
234	235	☐ Yes 236	☐ Yes	
238	239	☐ Yes 240	☐ Yes	
242	243	☐ Yes 244	☐ Yes	

components are present at greater than 1% by weight if non-carcinogenic, or 0.1% by weight if carcinogenic, attach additional sheets of paper capturing the required info

I. LOCALLY COLLECTED INFORMATION

COMPLETED

ase Sign Here
orting Chemicals subject to EPCRA reporting thresholds must sign each Chemical Description page for each EPCRA reported chemic

SS NAME (Same as FACILITY NAME or DBA - Doing Business As)
nt Photographic Chemicals

AL LOCATION 201
rmenita Rd. #B Norwalk, CA 90650

CHEMICAL LOCATION CONFIDENTIAL (EPCRA) ☐ YES ☒ NO

Y ID # F A 0 0 3 1 5 6 5

MAP# (optional) 203

GRID# (optional)

II. CHEMICAL INFORMATION

AL NAME 205
itho Solvent

TRADE SECRET ☐ Yes ☒ No
If subject to EPCRA, refer to instructions

N NAME 207

EHS* ☐ Yes ☒ No 208 RS* ☐ Yes ☐

xture 209

*If EHS or RS is "Yes", all amounts below must

DE HAZARD CLASSES (Complete if required by CUPA)

US MATERIAL (ck one item only) ☐ a. PURE ☒ b. MIXTURE ☐ c. WASTE 211

RADIOACTIVE ☐ Yes ☐ No 212 CURIES

STATE (item only) ☐ a. SOLID ☒ b. LIQUID ☐ c. GAS 214

LARGEST CONTAINER

RD CATEGORIES (hat apply) ☐ a. FIRE ☐ b. REACTIVE ☐ c. PRESSURE RELEASE ☒ d. ACUTE HEALTH ☐ e. CHRONIC HEALTH

DAILY AMOUNT 217	MAXIMUM DAILY AMOUNT 218	ANNUAL WASTE AMOUNT 219	STATE WASTE C
	4090	0	NA

221 DAYS ON SITE: 365

item only) ☐ a. GALLONS ☐ b. CUBIC FEET ☒ c. POUNDS ☐ d. TONS
* If EHS, amount must be in pounds

R ☐ a. ABOVE GROUND TANK ☒ e. PLASTIC/NONMETALLIC DRUM ☐ i. FIBER DRUM ☐ m. GLASS BOTTLE ☐ q. RAIL CAR
☐ b. UNDERGROUND TANK ☒ f. CAN ☐ j. BAG ☒ n. PLASTIC BOTTLE ☐ r. OTHER
☐ c. TANK INSIDE BUILDING ☐ g. CARBOY ☐ k. BOX ☒ o. TOTE BIN
☐ d. STEEL DRUM ☐ h. SILO ☐ l. CYLINDER ☐ p. TANK WAGON

PRESSURE ☒ a. AMBIENT ☐ b. ABOVE AMBIENT ☐ c. BELOW AMBIENT

EMPERATURE ☒ a. AMBIENT ☐ b. ABOVE AMBIENT ☐ c. BELOW AMBIENT ☐ d. CRYOGENIC

	HAZARDOUS COMPONENT (For mixture or waste only)	EHS	RS 240	C
226	227	☐ Yes 228	☐ Yes	
230	231	☐ Yes 232	☐ Yes	
234	235	☐ Yes 236	☐ Yes	
238	239	☐ Yes 240	☐ Yes	
242	243	☐ Yes 244	☐ Yes	

s components are present at greater than 1% by weight if non-carcinogenic, or 0.1% by weight if carcinogenic, attach additional sheets of paper capturing the required inf

L. LOCALLY COLLECTED INFORMATION

COMPLETED

ase Sign Here
orting Chemicals subject to EPCRA reporting thresholds must sign each Chemical Description page for each EPCRA reported chemi

I. FACILITY INFORMATION

ESS NAME (Same as FACILITY NAME or DBA – Doing Business As)

Hunt Photographic Chemicals

ICAL LOCATION 201 | CHEMICAL LOCATION CONFIDENTIAL (EPCRA) ☐ YES ☒ NO

Carmenita Rd. #B Norwalk, CA 90650

ITY ID #	F	A	0	0	3	1	5	6	5					1

MAP# (optional) 203 | GRID# (optional)

II. CHEMICAL INFORMATION

ICAL NAME 205 | TRADE SECRET ☐ Yes ☒ No

If Subject to EPCRA, refer to instructions

Litho Solvent

ON NAME 207 | EHS* ☐ Yes ☒ No 208 | RS* ☐ Yes ☐ No

209 | *If EHS or RS is "Yes", all amounts below must be in

mixture

ODE HAZARD CLASSES (Complete if required by CUPA)

DOUS MATERIAL (Check one item only) ☐ a. PURE ☒ b. MIXTURE ☐ c. WASTE 211 | RADIOACTIVE ☐ Yes ☐ No 212 | CURIES

AL STATE (one item only) ☐ a. SOLID ☒ b. LIQUID ☐ c. GAS 214 | LARGEST CONTAINER

ZARD CATEGORIES (All that apply) ☐ a. FIRE ☐ b. REACTIVE ☐ c. PRESSURE RELEASE ☒ d. ACUTE HEALTH ☐ e. CHRONIC HEALTH

H DAILY AMOUNT 217	MAXIMUM DAILY AMOUNT 218	ANNUAL WASTE AMOUNT 219	STATE WASTE CODE
	4090	0	NA

221 DAYS ON SITE: 365

☐ a. GALLONS ☐ b. CUBIC FEET ☒ c. POUNDS ☐ d. TONS

* If EHS, amount must be in pounds

(one item only)

ER

NER ☐ a. ABOVE GROUND TANK ☒ e. PLASTIC/NONMETALLIC DRUM ☐ i. FIBER DRUM ☐ m. GLASS BOTTLE ☐ q. RAIL CAR

☐ b. UNDERGROUND TANK ☒ f. CAN ☐ j. BAG ☒ n. PLASTIC BOTTLE ☐ r. OTHER

☐ c. TANK INSIDE BUILDING ☐ g. CARBOY ☐ k. BOX ☒ o. TOTE BIN

☐ d. STEEL DRUM ☐ h. SILO ☐ l. CYLINDER ☐ p. TANK WAGON

E PRESSURE ☒ a. AMBIENT ☐ b. ABOVE AMBIENT ☐ c. BELOW AMBIENT

E TEMPERATURE ☒ a. AMBIENT ☐ b. ABOVE AMBIENT ☐ c. BELOW AMBIENT ☐ d. CRYOGENIC

VT	HAZARDOUS COMPONENT (For mixture or waste only)	EHS	RS 246	CAS
229	227	☐ Yes 228	☐ Yes	
230	231	☐ Yes 232	☐ Yes	
234	235	☐ Yes 236	☐ Yes	
238	239	☐ Yes 240	☐ Yes	
242	243	☐ Yes 244	☐ Yes	

dous components are present at greater than 1% by weight if non-carcinogenic, or 0.1% by weight if carcinogenic, attach additional sheets of paper capturing the required inform

NAL LOCALLY COLLECTED INFORMATION

COMPLETED

Please Sign Here

Reporting Chemicals subject to EPCRA reporting thresholds must sign each Chemical Description page for each EPCRA reported chemical

OFFICIAL USE ONLY	DATE RECEIVED	REVIEWED BY

I. FACILITY INFORMATION

INESS NAME (Same as FACILITY NAME or DBA – Doing Business As)
Hunt Photographic Chemicals

MICAL LOCATION 201 | CHEMICAL LOCATION CONFIDENTIAL (EPCRA) ☐ YES ☒ NO
0 Carmenita Rd. #B Norwalk, CA 90650

LITY ID #	F	A	0	0	3	1	5	6	5						MAP# (optional) 203	GRID# (optional)

II. CHEMICAL INFORMATION

MICAL NAME 205 | TRADE SECRET ☐ Yes ☒ No
(If Subject to EPCRA, refer to instructions)
2 Ultracoat 238225
MON NAME 207 | EHS* ☐ Yes ☒ No 208 | RS* ☐ Yes ☐ N
mixture 209 | *If EHS or RS is "Yes", all amounts below must be

CODE HAZARD CLASSES (Complete if required by CUPA)

ARDOUS MATERIAL (Check one item only) ☐ a. PURE ☒ b. MIXTURE ☐ c. WASTE 211 | RADIOACTIVE ☐ Yes ☐ No 212 | CURIES

ICAL STATE (one item only) ☐ a. SOLID ☒ b. LIQUID ☐ c. GAS 213 | LARGEST CONTAINER 214

AZARD CATEGORIES (all that apply) ☐ a. FIRE ☐ b. REACTIVE ☐ c. PRESSURE RELEASE ☒ d. ACUTE HEALTH ☐ e. CHRONIC HEALTH

AGE DAILY AMOUNT 217	MAXIMUM DAILY AMOUNT 218	ANNUAL WASTE AMOUNT 219	STATE WASTE COD
6	3852	0	NA

* (one item only) ☐ a. GALLONS ☐ b. CUBIC FEET ☒ c. POUNDS ☐ d. TONS 221 | DAYS ON SITE: 365
* If EHS, amount must be in pounds

AGE AINER
☐ a. ABOVE GROUND TANK ☒ e. PLASTIC/NONMETALLIC DRUM ☐ i. FIBER DRUM ☐ m. GLASS BOTTLE ☐ q. RAIL CAR
☐ b. UNDERGROUND TANK ☒ f. CAN ☐ j. BAG ☒ n. PLASTIC BOTTLE ☐ r. OTHER
☐ c. TANK INSIDE BUILDING ☐ g. CARBOY ☐ k. BOX ☒ o. TOTE BIN
☐ d. STEEL DRUM ☐ h. SILO ☐ l. CYLINDER ☐ p. TANK WAGON

GS PRESSURE ☒ a. AMBIENT ☐ b. ABOVE AMBIENT ☐ c. BELOW AMBIENT

GE TEMPERATURE ☒ a. AMBIENT ☐ b. ABOVE AMBIENT ☐ c. BELOW AMBIENT ☐ d. CRYOGENIC

WT	HAZARDOUS COMPONENT (For mixture or waste only)	EHS	RS 246b	CA
226	227	☐ Yes 228	☐ Yes	
230	231	☐ Yes 232	☐ Yes	
234	235	☐ Yes 236	☐ Yes	
238	239	☐ Yes 240	☐ Yes	
242	243	☐ Yes 244	☐ Yes	

ardous components are present at greater than 1% by weight if non-carcinogenic, or 0.1% by weight if carcinogenic, attach additional sheets of paper capturing the required infor

ONAL LOCALLY COLLECTED INFORMATION

COMPLETED

A. Please Sign Here
s reporting Chemicals subject to EPCRA reporting thresholds must sign each Chemical Description page for each EPCRA reported chemic

OFFICIAL USE ONLY	DATE RECEIVED	REVIEWED BY

Photographic Chemicals

L LOCATION

senita Rd #B Norwalk, CA 90650

CHEMICAL LOCATION CONFIDENTIAL (EPCRA) ☐ YES ☒ NO

ID # F A 0 0 3 1 5 6 5

MAP# (optional) | GRID# (optional)

II. CHEMICAL INFORMATION

L NAME

tracoat 238219

TRADE SECRET ☐ Yes ☒ No

If Subject to EPCRA, refer to instructions

EHS* ☐ Yes ☒ No | RS* ☐ Yes

NAME

*If EHS or RS is "Yes", all amounts below mu

ture

E HAZARD CLASSES (Complete if required by CUPA)

US MATERIAL (one item only) ☐ a. PURE ☒ b. MIXTURE ☐ c. WASTE

RADIOACTIVE ☐ Yes ☐ No | CURIES

STATE (one only) ☐ a. SOLID ☒ b. LIQUID ☐ c. GAS

LARGEST CONTAINER

LD CATEGORIES (t apply) ☐ a. FIRE ☐ b. REACTIVE ☐ c. PRESSURE RELEASE ☒ d. ACUTE HEALTH ☐ e. CHRONIC HEALTH

DAILY AMOUNT	MAXIMUM DAILY AMOUNT	ANNUAL WASTE AMOUNT	STATE WASTE
	13798	0	NA

☐ a. GALLONS ☐ b. CUBIC FEET ☒ c. POUNDS ☐ d. TONS (em only) * If EHS, amount must be in pounds

DAYS ON SITE: 365

☐ a. ABOVE GROUND TANK ☒ e. PLASTIC/NONMETALLIC DRUM ☐ i. FIBER DRUM ☐ m. GLASS BOTTLE ☐ q. RAIL CA
☐ b. UNDERGROUND TANK ☒ f. CAN ☐ j. BAG ☒ n. PLASTIC BOTTLE ☐ r. OTHER
☐ c. TANK INSIDE BUILDING ☐ g. CARBOY ☐ k. BOX ☒ o. TOTE BIN
☐ d. STEEL DRUM ☐ h. SILO ☐ l. CYLINDER ☐ p. TANK WAGON

PRESSURE ☒ a. AMBIENT ☐ b. ABOVE AMBIENT ☐ c. BELOW AMBIENT

EMPERATURE ☒ a. AMBIENT ☐ b. ABOVE AMBIENT ☐ c. BELOW AMBIENT ☐ d. CRYOGENIC

	HAZARDOUS COMPONENT (For mixture or waste only)	EHS	RS	
226	227	☐Yes 228	☐Yes	
230	231	☐Yes 232	☐Yes	
234	235	☐Yes 236	☐Yes	
238	239	☐Yes 240	☐Yes	
242	243	☐Yes 244	☐Yes	

ous components are present at greater than 1% by weight if non-carcinogenic, or 0.1% by weight if carcinogenic, attach additional sheets of paper capturing the required

COMPLETED

AL LOCALLY COLLECTED INFORMATION

lease Sign Here

porting Chemicals subject to EPCRA reporting thresholds must sign each Chemical Description page for each EPCRA reported che

OFFICIAL USE ONLY

NAME (Same as FACILITY NAME or DBA – Doing Business As)

Photographic Chemicals

L LOCATION 201 | CHEMICAL LOCATION CONFIDENTIAL (EPCRA) ☐ YES ☒ NO

enita Rd. #B Norwalk, CA 90650

ID # | F | A | 0 | 0 | 3 | 1 | 5 | 6 | 5 | | | | | 1 | MAP# (optional) 203 | GRID# (optional)

II. CHEMICAL INFORMATION

NAME 205 | TRADE SECRET ☐ Yes ☒ No (If Subject to EPCRA, refer to instructions)

acoat UV Coating-Offline

NAME 207 | EHS* ☐ Yes ☒ No 208 | RS* ☐ Yes ☐ N

ure 209 | *If EHS or RS is "Yes", all amounts below must be

HAZARD CLASSES (Complete if required by CUPA)

MATERIAL (one item only) ☐ a. PURE ☒ b. MIXTURE ☐ c. WASTE 211 | RADIOACTIVE ☐ Yes ☐ No 212 | CURIES

ATE (one only) ☐ a. SOLID ☒ b. LIQUID ☐ c. GAS 214 | LARGEST CONTAINER

CATEGORIES (Apply) ☐ a. FIRE ☐ b. REACTIVE ☐ c. PRESSURE RELEASE ☒ d. ACUTE HEALTH ☐ e. CHRONIC HEALTH

ILY AMOUNT 217	MAXIMUM DAILY AMOUNT 218	ANNUAL WASTE AMOUNT 219	STATE WASTE CODE
	5200	0	NA

(one only) ☐ a. GALLONS ☐ b. CUBIC FEET ☒ c. POUNDS ☐ d. TONS * If EHS, amount must be in pounds. 221 DAYS ON SITE: 365

☐ a. ABOVE GROUND TANK ☒ e. PLASTIC/NONMETALLIC DRUM ☐ i. FIBER DRUM ☐ m. GLASS BOTTLE ☐ q. RAIL CAR
☐ b. UNDERGROUND TANK ☒ f. CAN ☐ j. BAG ☒ n. PLASTIC BOTTLE ☐ r. OTHER
☐ c. TANK INSIDE BUILDING ☐ g. CARBOY ☐ k. BOX ☒ o. TOTE BIN
☐ d. STEEL DRUM ☐ h. SILO ☐ l. CYLINDER ☐ p. TANK WAGON

SSURE ☒ a. AMBIENT ☐ b. ABOVE AMBIENT ☐ c. BELOW AMBIENT

PERATURE ☒ a. AMBIENT ☐ b. ABOVE AMBIENT ☐ c. BELOW AMBIENT ☐ d. CRYOGENIC

	HAZARDOUS COMPONENT (For mixture or waste only)	EHS	RS 246b	CAS
	227	☐ Yes 228	☐ Yes	
	231	☐ Yes 232	☐ Yes	
	235	☐ Yes 236	☐ Yes	
	239	☐ Yes 240	☐ Yes	
	243	☐ Yes 244	☐ Yes	

mponents are present at greater than 1% by weight if non-carcinogenic, or 0.1% by weight if carcinogenic, attach additional sheets of paper capturing the required informat

OCALLY COLLECTED INFORMATION

COMPLETED

Sign Here

g Chemicals subject to EPCRA reporting thresholds must sign each Chemical Description page for each EPCRA reported chemical.)

I. FACILITY INFORMATION

S NAME (Same as FACILITY NAME or DBA – Doing Business As)
at Photographic Chemicals

AL LOCATION 201 | CHEMICAL LOCATION CONFIDENTIAL (EPCRA) ☐ YES ☒ NO
ments Rd. #B Norwalk, CA 90650

ID #	F	A	0	0	3	1	5	6	5						MAP# (optional) 203	GRID# (optional)

II. CHEMICAL INFORMATION

AL NAME 205 | TRADE SECRET ☐ Yes ☒ No
tracoat UV Coating-Inline HG | If subject to EPCRA, refer to instructions

NAME 207 | EHS* ☐ Yes ☒ No 208 | RS* ☐ Yes ☐ No
ture 209 | *If EHS or RS is "Yes", all amounts below must be m

E HAZARD CLASSES (Complete if required by CUPA)

US MATERIAL (one item only) ☐ a. PURE ☒ b. MIXTURE ☐ c. WASTE 211 | RADIOACTIVE ☐ Yes ☐ No 212 | CURIES

STATE (em only) ☐ a. SOLID ☒ b. LIQUID ☐ c. GAS 214 | LARGEST CONTAINER

D CATEGORIES (apply) ☐ a. FIRE ☐ b. REACTIVE ☐ c. PRESSURE RELEASE ☒ d. ACUTE HEALTH ☐ e. CHRONIC HEALTH

DAILY AMOUNT 217	MAXIMUM DAILY AMOUNT 218	ANNUAL WASTE AMOUNT 219	STATE WASTE CODE
	9372	0	NA

em only) ☐ a. GALLONS ☐ b. CUBIC FEET ☒ c. POUNDS ☐ d. TONS 221 | DAYS ON SITE: 365
* If EHS, amount must be in pounds

☐ a. ABOVE GROUND TANK ☒ e. PLASTIC/NONMETALLIC DRUM ☐ i. FIBER DRUM ☐ m. GLASS BOTTLE ☐ q. RAIL CAR
☐ b. UNDERGROUND TANK ☒ f. CAN ☐ j. BAG ☒ n. PLASTIC BOTTLE ☐ r. OTHER
☐ c. TANK INSIDE BUILDING ☐ g. CARBOY ☐ k. BOX ☒ o. TOTE BIN
☐ d. STEEL DRUM ☐ h. SILO ☐ l. CYLINDER ☐ p. TANK WAGON

ESSURE ☒ a. AMBIENT ☐ b. ABOVE AMBIENT ☐ c. BELOW AMBIENT

MPERATURE ☒ a. AMBIENT ☐ b. ABOVE AMBIENT ☐ c. BELOW AMBIENT ☐ d. CRYOGENIC

	HAZARDOUS COMPONENT (For mixture or waste only)	EHS	RS 246	CAS #
226	227	☐ Yes 228	☐ Yes	
230	231	☐ Yes 232	☐ Yes	
34	235	☐ Yes 236	☐ Yes	
38	239	☐ Yes 240	☐ Yes	
42	243	☐ Yes 244	☐ Yes	

mponents are present at greater than 1% by weight if non-carcinogenic, or 0.1% by weight if carcinogenic, attach additional sheets of paper capturing the required informatio

LOCALLY COLLECTED INFORMATION

COMPLETED

e Sign Here
ing Chemicals subject to EPCRA reporting thresholds must sign each Chemical Description page for each EPCRA reported chemical.)

ICIAL USE ONLY

NESS NAME (Same as FACILITY NAME or DBA – Doing Business As)

Hunt Photographic Chemicals

HICAL LOCATION	201	CHEMICAL LOCATION CONFIDENTIAL (EPCRA) ☐ YES ☒ NO
Carmenita Rd. #B Norwalk, CA 90650		

LITY ID #	F	A	0	0	3	1	5	6	5					1	MAP# (optional) 203	GRID# (optional)

II. CHEMICAL INFORMATION

HICAL NAME 205	TRADE SECRET ☐ Yes ☒ No (If Subject to EPCRA, refer to instructions)
Ultracoat UV Coating-Inline HG	
MON NAME 207	EHS* ☐ Yes ☒ No 208 / RS* ☐ Yes ☐
209	*If EHS or RS is "Yes", all amounts below must b
mixture	

CODE HAZARD CLASSES (Complete if required by CUPA)

RDOUS MATERIAL (Check one item only)	☐ a. PURE ☒ b. MIXTURE ☐ c. WASTE 211	RADIOACTIVE ☐ Yes ☐ No 212	CURIES
CAL STATE (one item only)	☐ a. SOLID ☒ b. LIQUID ☐ c. GAS 214	LARGEST CONTAINER	

AZARD CATEGORIES (all that apply) ☐ a. FIRE ☐ b. REACTIVE ☐ c. PRESSURE RELEASE ☒ d. ACUTE HEALTH ☐ e. CHRONIC HEALTH

GE DAILY AMOUNT 217	MAXIMUM DAILY AMOUNT 218	ANNUAL WASTE AMOUNT 219	STATE WASTE CO
	9372	0	NA

(one item only) ☐ a. GALLONS ☐ b. CUBIC FEET ☒ c. POUNDS ☐ d. TONS * If EHS, amount must be in pounds.	221 DAYS ON SITE: 365

GE
NER ☐ a. ABOVE GROUND TANK ☒ e. PLASTIC/NONMETALLIC DRUM ☐ i. FIBER DRUM ☐ m. GLASS BOTTLE ☐ q. RAIL CAR
☐ b. UNDERGROUND TANK ☒ f. CAN ☐ j. BAG ☒ n. PLASTIC BOTTLE ☐ r. OTHER
☐ c. TANK INSIDE BUILDING ☐ g. CARBOY ☐ k. BOX ☒ o. TOTE BIN
☐ d. STEEL DRUM ☐ h. SILO ☐ l. CYLINDER ☐ p. TANK WAGON

E PRESSURE ☒ a. AMBIENT ☐ b. ABOVE AMBIENT ☐ c. BELOW AMBIENT

E TEMPERATURE ☒ a. AMBIENT ☐ b. ABOVE AMBIENT ☐ c. BELOW AMBIENT ☐ d. CRYOGENIC

WT	HAZARDOUS COMPONENT (For mixture or waste only)	EHS	RS 246b	C
226	227	☐Yes 228	☐Yes	
230	231	☐Yes 232	☐Yes	
234	235	☐Yes 236	☐Yes	
238	239	☐Yes 240	☐Yes	
242	243	☐Yes 244	☐Yes	

rdous components are present at greater than 1% by weight if non-carcinogenic, or 0.1% by weight if carcinogenic, attach additional sheets of paper capturing the required in

NAL LOCALLY COLLECTED INFORMATION

COMPLETED

Please Sign Here

reporting Chemicals subject to EPCRA reporting thresholds must sign each Chemical Description page for each EPCRA reported chem

OFFICIAL USE ONLY	DATE RECEIVED	REVIEWED BY

☒ ADD ☐ DELETE ☐ REVISE REPORTING YEAR 2005 200 Page

I. FACILITY INFORMATION

BUSINESS NAME (Same as FACILITY NAME or DBA - Doing Business As)
Fuji Hunt Photographic Chemicals

CHEMICAL LOCATION 201
4820 Carmenita Rd. #B Norwalk, CA 90650

CHEMICAL LOCATION CONFIDENTIAL (EPCRA) ☐ YES ☒ NO

FACILITY ID # F A 0 0 3 1 5 6 5

MAP# (optional) 203

GRID# (optional) 204

II. CHEMICAL INFORMATION

CHEMICAL NAME 205
4797 Aquacoat LMA-1

TRADE SECRET ☐ Yes ☒ No
If Subject to EPCRA, refer to instructions

COMMON NAME 207

EHS* ☐ Yes ☒ No 208 RS* ☐ Yes ☐ No

CAS# mixture 209

*If EHS or RS is "Yes", all amounts below must be in

FIRE CODE HAZARD CLASSES (Complete if required by CUPA)

HAZARDOUS MATERIAL TYPE (Check one item only) ☐ a. PURE ☒ b. MIXTURE ☐ c. WASTE 211

RADIOACTIVE ☐ Yes ☐ No 212 CURIES

PHYSICAL STATE (Check one item only) ☐ a. SOLID ☒ b. LIQUID ☐ c. GAS 214

LARGEST CONTAINER

SD HAZARD CATEGORIES (Check all that apply) ☐ b. FIRE ☐ b. REACTIVE ☐ c. PRESSURE RELEASE ☒ d. ACUTE HEALTH ☐ e. CHRONIC HEALTH

AVERAGE DAILY AMOUNT 217	MAXIMUM DAILY AMOUNT 218	ANNUAL WASTE AMOUNT 219	STATE WASTE CODE
597	1394	0	NA

UNITS* (Check one item only) ☐ a. GALLONS ☐ b. CUBIC FEET ☒ c. POUNDS ☐ d. TONS 221 DAYS ON SITE: 365
* If EHS, amount must be in pounds

STORAGE CONTAINER ☐ a. ABOVE GROUND TANK ☒ e. PLASTIC/NONMETALLIC DRUM ☐ i. FIBER DRUM ☐ m. GLASS BOTTLE ☐ q. RAIL CAR
☐ b. UNDERGROUND TANK ☒ f. CAN ☐ j. BAG ☒ n. PLASTIC BOTTLE ☐ r. OTHER
☐ c. TANK INSIDE BUILDING ☐ g. CARBOY ☐ k. BOX ☒ o. TOTE BIN
☐ d. STEEL DRUM ☐ h. SILO ☐ l. CYLINDER ☐ p. TANK WAGON

STORAGE PRESSURE ☒ a. AMBIENT ☐ b. ABOVE AMBIENT ☐ c. BELOW AMBIENT

STORAGE TEMPERATURE ☒ a. AMBIENT ☐ b. ABOVE AMBIENT ☐ c. BELOW AMBIENT ☐ d. CRYOGENIC

%WT	HAZARDOUS COMPONENT (For mixture or waste only)	EHS	RS 240b	CA
226	227	☐ Yes 228	☐ Yes	
230	231	☐ Yes 232	☐ Yes	
234	235	☐ Yes 236	☐ Yes	
238	239	☐ Yes 240	☐ Yes	
242	243	☐ Yes 244	☐ Yes	

If hazardous components are present at greater than 1% by weight if non-carcinogenic, or 0.1% by weight if carcinogenic, attach additional sheets of paper capturing the required infor

ADDITIONAL LOCALLY COLLECTED INFORMATION

COMET

EPCRA, Please Sign Here
All facilities reporting Chemicals subject to EPCRA reporting thresholds must sign each Chemical Description page for each EPCRA reported chemic

OFFICIAL USE ONLY	DATE RECEIVED	REVIEWED BY

NAME (Same as FACILITY NAME or DBA – Doing Business As)

Photographic Chemicals

LOCATION 201 | CHEMICAL LOCATION CONFIDENTIAL (EPCRA) ☐ YES ☒ NO

enita Rd. #B Norwalk, CA 90650

D #	F	A	0	0	3	1	5	6	5						MAP# (optional) 203	GRID# (optional)

II. CHEMICAL INFORMATION

NAME 205 | TRADE SECRET ☐ Yes ☒ No (If Subject to EPCRA, refer to instructions)

11 207 | EHS* ☐ Yes ☒ No 208 | RS* ☐ Yes ☐ No

NAME 209 | *If EHS or RS is "Yes", all amounts below must be in l

ure

HAZARD CLASSES (Complete if required by CUPA)

S MATERIAL (one item only) ☐ a. PURE ☒ b. MIXTURE ☐ c. WASTE 211 | RADIOACTIVE ☐ Yes ☐ No 212 | CURIES

TATE (m only) ☐ a. SOLID ☒ b. LIQUID ☐ c. GAS 214 | LARGEST CONTAINER

D CATEGORIES (t apply) ☐ a. FIRE ☐ b. REACTIVE ☐ c. PRESSURE RELEASE ☒ d. ACUTE HEALTH ☐ e. CHRONIC HEALTH

AILY AMOUNT 217	MAXIMUM DAILY AMOUNT 218	ANNUAL WASTE AMOUNT 219	STATE WASTE CODE
	26260	0	NA

221 DAYS ON SITE: 365

em only) ☐ a. GALLONS ☐ b. CUBIC FEET ☒ c. POUNDS ☐ d. TONS * If EHS, amount must be in pounds

☐ a. ABOVE GROUND TANK ☒ e. PLASTIC/NONMETALLIC DRUM ☐ i. FIBER DRUM ☐ m. GLASS BOTTLE ☐ q. RAIL CAR
☐ b. UNDERGROUND TANK ☒ f. CAN ☐ j. BAG ☒ n. PLASTIC BOTTLE ☐ r. OTHER
☐ c. TANK INSIDE BUILDING ☐ g. CARBOY ☐ k. BOX ☒ o. TOTE BIN
☐ d. STEEL DRUM ☐ h. SILO ☐ l. CYLINDER ☐ p. TANK WAGON

RESSURE ☒ a. AMBIENT ☐ b. ABOVE AMBIENT ☐ c. BELOW AMBIENT

EMPERATURE ☒ a. AMBIENT ☐ b. ABOVE AMBIENT ☐ c. BELOW AMBIENT ☐ d. CRYOGENIC

	HAZARDOUS COMPONENT (For mixture or waste only)	EHS	RS 246b	CAS
226	227	☐ Yes 228	☐ Yes	
230	231	☐ Yes 232	☐ Yes	
234	235	☐ Yes 236	☐ Yes	
238	239	☐ Yes 240	☐ Yes	
242	243	☐ Yes 244	☐ Yes	

s components are present at greater than 1% by weight if non-carcinogenic, or 0.1% by weight if carcinogenic, attach additional sheets of paper capturing the required informa

AL LOCALLY COLLECTED INFORMATION

COMPLETED

ease Sign Here

porting Chemicals subject to EPCRA reporting thresholds must sign each Chemical Description page for each EPCRA reported chemical

FFICIAL USE ONLY	DATE RECEIVED	REVIEWED BY

ESS NAME (Same as FACILITY NAME or DBA – Doing Business As)

unt Photographic Chemicals

CAL LOCATION 201

Carmenita Rd. #B Norwalk, CA 90650

CHEMICAL LOCATION CONFIDENTIAL (EPCRA) ☐ YES ☒ NO

TY ID # F A 0 0 3 1 5 6 5

MAP# (optional) 202

GRID# (optional) 203

II. CHEMICAL INFORMATION

CAL NAME 205

Aquacoat CM3 XD2

TRADE SECRET ☐ Yes ☒ No

If Subject to EPCRA, refer to instructions

ON NAME 207

EHS* ☐ Yes ☒ No 208 RS* ☐ Yes ☐ No

ixture 209

*If EHS or RS is "Yes", all amounts below must be in

ODE HAZARD CLASSES (Complete if required by CUPA)

OUS MATERIAL (heck one item only) ☐ a. PURE ☒ b. MIXTURE ☐ c. WASTE 211

RADIOACTIVE ☐ Yes ☐ No 212 CURIES

AL STATE (e item only) ☐ a. SOLID ☒ b. LIQUID ☐ c. GAS 214

LARGEST CONTAINER

ARD CATEGORIES (that apply) ☐ a. FIRE ☐ b. REACTIVE ☐ c. PRESSURE RELEASE ☒ d. ACUTE HEALTH ☐ e. CHRONIC HEALTH

E DAILY AMOUNT 217

MAXIMUM DAILY AMOUNT 218: 3030

ANNUAL WASTE AMOUNT 219: 0

STATE WASTE CODE: NA

DAYS ON SITE 221: 365

(e item only) ☐ a. GALLONS ☐ b. CUBIC FEET ☒ c. POUNDS ☐ d. TONS

* If EHS, amount must be in pounds

ER ☐ a. ABOVE GROUND TANK ☒ e. PLASTIC/NONMETALLIC DRUM ☐ i. FIBER DRUM ☐ m. GLASS BOTTLE ☐ q. RAIL CAR

☐ b. UNDERGROUND TANK ☒ f. CAN ☐ j. BAG ☒ n. PLASTIC BOTTLE ☐ r. OTHER

☐ c. TANK INSIDE BUILDING ☐ g. CARBOY ☐ k. BOX ☒ o. TOTE BIN

☐ d. STEEL DRUM ☐ h. SILO ☐ l. CYLINDER ☐ p. TANK WAGON

PRESSURE ☒ a. AMBIENT ☐ b. ABOVE AMBIENT ☐ c. BELOW AMBIENT

TEMPERATURE ☒ a. AMBIENT ☐ b. ABOVE AMBIENT ☐ c. BELOW AMBIENT ☐ d. CRYOGENIC

T	HAZARDOUS COMPONENT (For mixture or waste only)	EHS	RS 240b	CAS
226	227	☐ Yes 228	☐ Yes	
230	231	☐ Yes 232	☐ Yes	
234	235	☐ Yes 236	☐ Yes	
238	239	☐ Yes 240	☐ Yes	
242	243	☐ Yes	☐ Yes	

ous components are present at greater than 1% by weight if non-carcinogenic, or 0.1% by weight if carcinogenic, attach additional sheets of paper capturing the required inform

AL LOCALLY COLLECTED INFORMATION

Copy Faxed

Please Sign Here

porting Chemicals subject to EPCRA reporting thresholds must sign each Chemical Description page for each EPCRA reported chemica

OFFICIAL USE ONLY	DATE RECEIVED	REVIEWED BY

unt Photographic Chemicals

CAL LOCATION 201 | CHEMICAL LOCATION CONFIDENTIAL (EPCRA) ☐ YES ☒ NO

Carmenita Rd. #B Norwalk, CA 90650

TY ID # F A 0 0 3 1 5 6 5 | MAP# (optional) 203 | GRID# (optional)

II. CHEMICAL INFORMATION

CAL NAME 205 | TRADE SECRET ☐ Yes ☒ No (If Subject to EPCRA, refer to instructions)

Aquacoat CM3 FD

ON NAME 207 | EHS* ☐ Yes ☒ No 208 | RS* ☐ Yes

209 | *If EHS or RS is "Yes", all amounts below must

ixture

ODE HAZARD CLASSES (Complete if required by CUPA)

OUS MATERIAL (heck one item only) ☐ a. PURE ☒ b. MIXTURE ☐ c. WASTE 211 | RADIOACTIVE ☐ Yes ☐ No 212 | CURIES

AL STATE (e item only) ☐ a. SOLID ☒ b. LIQUID ☐ c. GAS 214 | LARGEST CONTAINER

ZARD CATEGORIES (that apply) ☐ a. FIRE ☐ b. REACTIVE ☐ c. PRESSURE RELEASE ☒ d. ACUTE HEALTH ☐ e. CHRONIC HEALTH

E DAILY AMOUNT 217 | MAXIMUM DAILY AMOUNT 218: 6620 | ANNUAL WASTE AMOUNT 219: 0 | STATE WASTE C: NA

221 | DAYS ON SITE: 365

e item only) ☐ a. GALLONS ☐ b. CUBIC FEET ☒ c. POUNDS ☐ d. TONS * If EHS, amount must be in pounds

ER ☐ a. ABOVE GROUND TANK ☒ e. PLASTIC/NONMETALLIC DRUM ☐ i. FIBER DRUM ☐ m. GLASS BOTTLE ☐ q. RAIL CAR
☐ b. UNDERGROUND TANK ☒ f. CAN ☐ j. BAG ☒ n. PLASTIC BOTTLE ☐ r. OTHER
☐ c. TANK INSIDE BUILDING ☐ g. CARBOY ☐ k. BOX ☒ o. TOTE BIN
☐ d. STEEL DRUM ☐ h. SILO ☐ l. CYLINDER ☐ p. TANK WAGON

PRESSURE ☒ a. AMBIENT ☐ b. ABOVE AMBIENT ☐ c. BELOW AMBIENT

TEMPERATURE ☒ a. AMBIENT ☐ b. ABOVE AMBIENT ☐ c. BELOW AMBIENT ☐ d. CRYOGENIC

VT	HAZARDOUS COMPONENT (For mixture or waste only)	EHS	RS 240	
226	227	☐Yes 228	☐Yes	
230	231	☐Yes 232	☐Yes	
234	235	☐Yes 236	☐Yes	
238	239	☐Yes 240	☐Yes	
242	243	☐Yes 244	☐Yes	

dous components are present at greater than 1% by weight if non-carcinogenic, or 0.1% by weight if carcinogenic, attach additional sheets of paper capturing the required in

CANCELLED

NAL LOCALLY COLLECTED INFORMATION

Please Sign Here

eporting Chemicals subject to EPCRA reporting thresholds must sign each Chemical Description page for each EPCRA reported chem

OFFICIAL USE ONLY | DATE RECEIVED | REVIEWED BY

INESS NAME (Same as FACILITY NAME if DBA - Doing Business As)

Hunt Photographic Chemicals

MICAL LOCATION

20 Carmenita Rd. #B Norwalk CA 90650

CHEMICAL LOCATION CONFIDENTIAL (EPCRA) ☐ YES ☒ NO

ILITY ID #	F	A	0	0	3	1	5	6	5					1

MAP# (optional) 203 GRID# (optional)

II. CHEMICAL INFORMATION

MICAL NAME 205

50 Aquacoat PT2

TRADE SECRET ☐ Yes ☒ No

If Subject to EPCRA, refer to instructions

IMON NAME 207

EHS* ☐ Yes ☒ No 208 RS* ☐ Yes ☐

209 *If EHS or RS is "Yes", all amounts below must

mixture

CODE HAZARD CLASSES (Complete if required by CUPA)

ARDOUS MATERIAL (Check one item only) ☐ a. PURE ☒ b. MIXTURE ☐ c. WASTE 211

RADIOACTIVE ☐ Yes ☐ No 212 CURIES

ICAL STATE (k one item only) ☐ a. SOLID ☒ b. LIQUID ☐ c. GAS 214

LARGEST CONTAINER

AZARD CATEGORIES (k all that apply) ☐ a. FIRE ☐ b. REACTIVE ☐ c. PRESSURE RELEASE ☒ d. ACUTE HEALTH ☐ e. CHRONIC HEALTH

AGE DAILY AMOUNT 217	MAXIMUM DAILY AMOUNT 218	ANNUAL WASTE AMOUNT 219	STATE WASTE C
	1010	0	NA

221 DAYS ON SITE: 365

g* ☐ a. GALLONS ☐ b. CUBIC FEET ☒ c. POUNDS ☐ d. TONS

(one item only) * If EHS, amount must be in pounds

AGE AINER ☐ a. ABOVE GROUND TANK ☒ e. PLASTIC/NONMETALLIC DRUM ☐ i. FIBER DRUM ☐ m. GLASS BOTTLE ☐ q. RAIL CAR

☐ b. UNDERGROUND TANK ☒ f. CAN ☐ j. BAG ☒ n. PLASTIC BOTTLE ☐ r. OTHER

☐ c. TANK INSIDE BUILDING ☐ g. CARBOY ☐ k. BOX ☒ o. TOTE BIN

☐ d. STEEL DRUM ☐ h. SILO ☐ l. CYLINDER ☐ p. TANK WAGON

AGE PRESSURE ☒ a. AMBIENT ☐ b. ABOVE AMBIENT ☐ c. BELOW AMBIENT

AGE TEMPERATURE ☒ a. AMBIENT ☐ b. ABOVE AMBIENT ☐ c. BELOW AMBIENT ☐ d. CRYOGENIC

%WT	HAZARDOUS COMPONENT (For mixture or waste only)	EHS	RS 246b	C
226	227	☐Yes 228	☐Yes	
230	231	☐Yes 232	☐Yes	
234	235	☐Yes 236	☐Yes	
238	239	☐Yes 240	☐Yes	
242	243	☐Yes 244	☐Yes	

ardous components are present at greater than 1% by weight if non-carcinogenic, or 0.1% by weight if carcinogenic, attach additional sheets of paper capturing the required in

COMPLETED

ONAL LOCALLY COLLECTED INFORMATION

A, Please Sign Here

s reporting Chemicals subject to EPCRA reporting thresholds must sign each Chemical Description page for each EPCRA reported chem

OFFICIAL USE ONLY DATE RECEIVED REVIEWED BY

PN	STA	OTHER	DISTRICT	

SS NAME (Same as FACILITY NAME or DBA – Doing Business As)

nt Photographic Chemicals

AL LOCATION 201 | CHEMICAL LOCATION CONFIDENTIAL (EPCRA) ☐ YES ☒ NO

rmenita Rd. #B Norwalk, CA 90650

Y ID #	F	A	0	0	3	1	5	6	5						MAP# (optional) 203	GRID# (optional)

II. CHEMICAL INFORMATION

AL NAME 205 | TRADE SECRET ☐ Yes ☒ No (If Subject to EPCRA, refer to instructions)

V710

N NAME 207 | EHS* ☐ Yes ☒ No 208 | RS* ☐ Yes ☐ N

xture 209 | *If EHS or RS is "Yes", all amounts below must be

DE HAZARD CLASSES (Complete if required by CUPA)

OUS MATERIAL (ck one item only) ☐ a. PURE ☒ b. MIXTURE ☐ c. WASTE 211 | RADIOACTIVE ☐ Yes ☐ No 212 | CURIES

STATE (item only) ☐ a. SOLID ☒ b. LIQUID ☐ c. GAS 214 | LARGEST CONTAINER

RD CATEGORIES (at apply) ☐ a. FIRE ☐ b. REACTIVE ☐ c. PRESSURE RELEASE ☒ d. ACUTE HEALTH ☐ e. CHRONIC HEALTH

DAILY AMOUNT 217	MAXIMUM DAILY AMOUNT 218	ANNUAL WASTE AMOUNT 219	STATE WASTE COD
	2020	0	NA

221 DAYS ON SITE: 365

tem only) ☐ a. GALLONS ☐ b. CUBIC FEET ☒ c. POUNDS ☐ d. TONS * If EHS, amount must be in pounds

R ☐ a. ABOVE GROUND TANK ☒ e. PLASTIC/NONMETALLIC DRUM ☐ i. FIBER DRUM ☐ m. GLASS BOTTLE ☐ q. RAIL CAR
☐ b. UNDERGROUND TANK ☒ f. CAN ☐ j. BAG ☒ n. PLASTIC BOTTLE ☐ r. OTHER
☐ c. TANK INSIDE BUILDING ☐ g. CARBOY ☐ k. BOX ☒ o. TOTE BIN
☐ d. STEEL DRUM ☐ h. SILO ☐ l. CYLINDER ☐ p. TANK WAGON

PRESSURE ☒ a. AMBIENT ☐ b. ABOVE AMBIENT ☐ c. BELOW AMBIENT

EMPERATURE ☒ a. AMBIENT ☐ b. ABOVE AMBIENT ☐ c. BELOW AMBIENT ☐ d. CRYOGENIC

	HAZARDOUS COMPONENT (For mixture or waste only)	EHS	RS 246b	CA
226	227	☐ Yes 228	☐ Yes	
230	231	☐ Yes 232	☐ Yes	
234	235	☐ Yes 236	☐ Yes	
238	239	☐ Yes 240	☐ Yes	
242	243	☐ Yes 244	☐ Yes	

s components are present at greater than 1% by weight if non-carcinogenic, or 0.1% by weight if carcinogenic, attach additional sheets of paper capturing the required infor

COMPLETED

L LOCALLY COLLECTED INFORMATION

ase Sign Here

orting Chemicals subject to EPCRA reporting thresholds must sign each Chemical Description page for each EPCRA reported chemica

FFICIAL USE ONLY

ESS NAME (Same as FACILITY NAME or DBA - Doing Business As)

unt Photographic Chemicals

CAL LOCATION 201

Carmenita Rd. #B Norwalk, CA 90650

CHEMICAL LOCATION CONFIDENTIAL (EPCRA) ☐ YES ☒ NO

TY ID # F A 0 0 3 1 5 6 5

MAP# (optional) 203

GRID# (optional)

II. CHEMICAL INFORMATION

CAL NAME 205

Aquacoat CM3 XD

ON NAME 209

ixture

TRADE SECRET ☐ Yes ☒ No

(If Subject to EPCRA, refer to instructions)

EHS* ☐ Yes ☒ No 208 RS* ☐ Yes ☐

*If EHS or RS is "Yes", all amounts below must b

ODE HAZARD CLASSES (Complete if required by CUPA)

OUS MATERIAL (heck one item only) ☐ a. PURE ☒ b. MIXTURE ☐ c. WASTE 211

RADIOACTIVE ☐ Yes ☐ No 212 CURIES

AL STATE (ne item only) ☐ a. SOLID ☒ b. LIQUID ☐ c. GAS 214

LARGEST CONTAINER

ZARD CATEGORIES (l that apply) ☐ a. FIRE ☐ b. REACTIVE ☐ c. PRESSURE RELEASE ☒ d. ACUTE HEALTH ☐ e. CHRONIC HEALTH

E DAILY AMOUNT 217

MAXIMUM DAILY AMOUNT 218: 11110

ANNUAL WASTE AMOUNT 219: 0

STATE WASTE C: NA

DAYS ON SITE 221: 365

☐ a. GALLONS ☐ b. CUBIC FEET ☒ c. POUNDS ☐ d. TONS

* If EHS, amount must be in pounds

ne item only)

E

NER ☐ a. ABOVE GROUND TANK ☒ e. PLASTIC/NONMETALLIC DRUM ☐ i. FIBER DRUM ☐ m. GLASS BOTTLE ☐ q. RAIL CAR

☐ b. UNDERGROUND TANK ☒ f. CAN ☐ j. BAG ☒ n. PLASTIC BOTTLE ☐ r. OTHER

☐ c. TANK INSIDE BUILDING ☐ g. CARBOY ☐ k. BOX ☒ o. TOTE BIN

☐ d. STEEL DRUM ☐ h. SILO ☐ l. CYLINDER ☐ p. TANK WAGON

E PRESSURE ☒ a. AMBIENT ☐ b. ABOVE AMBIENT ☐ c. BELOW AMBIENT

E TEMPERATURE ☒ a. AMBIENT ☐ b. ABOVE AMBIENT ☐ c. BELOW AMBIENT ☐ d. CRYOGENIC

WT	HAZARDOUS COMPONENT (For mixture or waste only)	EHS	RS 246b	C
226	227	☐Yes 228	☐Yes	
230	231	☐Yes 232	☐Yes	
234	235	☐Yes 236	☐Yes	
238	239	☐Yes 240	☐Yes	
242	243	☐Yes 244	☐Yes	

rdous components are present at greater than 1% by weight if non-carcinogenic, or 0.1% by weight if carcinogenic, attach additional sheets of paper capturing the required h

COMPLETED

ONAL LOCALLY COLLECTED INFORMATION

, Please Sign Here

reporting Chemicals subject to EPCRA reporting thresholds must sign each Chemical Description page for each EPCRA reported chen

OFFICIAL USE ONLY	DATE RECEIVED	REVIEWED BY

AME (Same as FACILITY NAME or DBA – Doing Business As)

Photographic Chemicals

201 CHEMICAL LOCATION CONFIDENTIAL (EPCRA) ☐ YES ☒ NO

LOCATION

aita Rd. #B Norwalk, CA 90650

															MAP# (optional) 203	GRID# (optional)
D #	F	A	0	0	3	1	5	6	5					1		

II. CHEMICAL INFORMATION

205 TRADE SECRET ☐ Yes ☒ No

If Subject to EPCRA, refer to instructions

NAME

acoat HG PENCIL

207 EHS* ☐ Yes ☒ No 208 RS* ☐ Yes ☐ No

AME

209 *If EHS or RS is "Yes", all amounts below must be

ure

HAZARD CLASSES (Complete if required by CUPA)

MATERIAL (one item only) ☐ a. PURE ☒ b. MIXTURE ☐ c. WASTE 211 RADIOACTIVE ☐ Yes ☐ No 212 CURIES

ATE (one only) ☐ a. SOLID ☒ b. LIQUID ☐ c. GAS 214 LARGEST CONTAINER

CATEGORIES (Apply) ☐ a. FIRE ☐ b. REACTIVE ☐ c. PRESSURE RELEASE ☒ d. ACUTE HEALTH ☐ e. CHRONIC HEALTH

ILY AMOUNT 217	MAXIMUM DAILY AMOUNT 218	ANNUAL WASTE AMOUNT 219	STATE WASTE COD
	1010	0	NA

221 DAYS ON SITE: 365

(one only) ☐ a. GALLONS ☐ b. CUBIC FEET ☒ c. POUNDS ☐ d. TONS

* If EHS, amount must be in pounds

☐ a. ABOVE GROUND TANK ☒ e. PLASTIC/NONMETALLIC DRUM ☐ i. FIBER DRUM ☐ m. GLASS BOTTLE ☐ q. RAIL CAR

☐ b. UNDERGROUND TANK ☒ f. CAN ☐ j. BAG ☒ n. PLASTIC BOTTLE ☐ r. OTHER

☐ c. TANK INSIDE BUILDING ☐ g. CARBOY ☐ k. BOX ☒ o. TOTE BIN

☐ d. STEEL DRUM ☐ h. SILO ☐ l. CYLINDER ☐ p. TANK WAGON

ESSURE ☒ a. AMBIENT ☐ b. ABOVE AMBIENT ☐ c. BELOW AMBIENT

MPERATURE ☒ a. AMBIENT ☐ b. ABOVE AMBIENT ☐ c. BELOW AMBIENT ☐ d. CRYOGENIC

	HAZARDOUS COMPONENT (For mixture or waste only)	EHS	RS 240b	CA
226	227	☐ Yes 228	☐ Yes	
230	231	☐ Yes 232	☐ Yes	
234	235	☐ Yes 236	☐ Yes	
238	239	☐ Yes 240	☐ Yes	
242	243	☐ Yes 244	☐ Yes	

components are present at greater than 1% by weight if non-carcinogenic, or 0.1% by weight if carcinogenic, attach additional sheets of paper capturing the required info

COMPLETED

. LOCALLY COLLECTED INFORMATION

ase Sign Here

orting Chemicals subject to EPCRA reporting thresholds must sign each Chemical Description page for each EPCRA reported chemic

ESS NAME (Same as FACILITY NAME or DBA - Doing Business As)

lunt Photographic Chemicals

ICAL LOCATION

Carmenita Rd. #B Norwalk, CA 90650

CHEMICAL LOCATION CONFIDENTIAL (EPCRA) ☐ YES ☒ NO

MAP# (optional) | GRID# (optional)

ITY ID # F A 0 0 3 1 5 6 5

II. CHEMICAL INFORMATION

ICAL NAME

8 Aquacoat CM3 FDLV

TRADE SECRET ☐ Yes ☒ No

If Subject to EPCRA, refer to instructions

ION NAME

mixture

EHS* ☐ Yes ☒ No | RS* ☐ Yes

*If EHS or RS is "Yes", all amounts below must

CODE HAZARD CLASSES (Complete if required by CUPA)

RDOUS MATERIAL (Check one item only) ☐ a. PURE ☒ b. MIXTURE ☐ c. WASTE

RADIOACTIVE ☐ Yes ☐ No | CURIES

CAL STATE (one item only) ☐ a. SOLID ☒ b. LIQUID ☐ c. GAS

LARGEST CONTAINER

AZARD CATEGORIES (all that apply) ☐ a. FIRE ☐ b. REACTIVE ☐ c. PRESSURE RELEASE ☒ d. ACUTE HEALTH ☐ e. CHRONIC HEALTH

GE DAILY AMOUNT	MAXIMUM DAILY AMOUNT	ANNUAL WASTE AMOUNT	STATE WASTE C
	1010	0	NA

DAYS ON SITE: 365

☐ a. GALLONS ☐ b. CUBIC FEET ☒ c. POUNDS ☐ d. TONS

(one item only) * If EHS, amount must be in pounds

GE AINER ☐ a. ABOVE GROUND TANK ☐ b. UNDERGROUND TANK ☐ c. TANK INSIDE BUILDING ☐ d. STEEL DRUM ☒ e. PLASTIC/NONMETALLIC DRUM ☒ f. CAN ☐ g. CARBOY ☐ h. SILO ☐ i. FIBER DRUM ☐ j. BAG ☐ k. BOX ☐ l. CYLINDER ☐ m. GLASS BOTTLE ☒ n. PLASTIC BOTTLE ☒ o. TOTE BIN ☐ p. TANK WAGON ☐ q. RAIL CAR ☐ r. OTHER

OS. PRESSURE ☒ a. AMBIENT ☐ b. ABOVE AMBIENT ☐ c. BELOW AMBIENT

GE TEMPERATURE ☒ a. AMBIENT ☐ b. ABOVE AMBIENT ☐ c. BELOW AMBIENT ☐ d. CRYOGENIC

%WT	HAZARDOUS COMPONENT (For mixture or waste only)	EHS	RS
229	227	228 ☐ Yes	240b ☐ Yes
230	231	232 ☐ Yes	☐ Yes
234	235	236 ☐ Yes	☐ Yes
238	239	240 ☐ Yes	☐ Yes
242	243	244 ☐ Yes	☐ Yes

azardous components are present at greater than 1% by weight if non-carcinogenic, or 0.1% by weight if carcinogenic, attach additional sheets of paper capturing the required

IONAL LOCALLY COLLECTED INFORMATION

COMPLETED

A, Please Sign Here

es reporting Chemicals subject to EPCRA reporting thresholds must sign each Chemical Description page for each EPCRA reported che

OFFICIAL USE ONLY	DATE RECEIVED	REVIEWED BY

SS NAME (Same as FACILITY NAME or DBA - Doing Business As)

nt Photographic Chemicals

AL LOCATION 201 | CHEMICAL LOCATION CONFIDENTIAL (EPCRA) ☐ YES ☒ NO

rmenita Rd. #B Norwalk, CA 90650

Y ID # F A 0 0 3 1 5 6 5 | MAP# (optional) 203 | GRID# (optional)

II. CHEMICAL INFORMATION

AL NAME 205 | TRADE SECRET ☐ Yes ☒ No (If Subject to EPCRA, refer to instructions)

Aquacoat 40074

N NAME 207 | EHS* ☐ Yes ☒ No 208 | RS* ☐ Yes ☐ N

ixture 209 | *If EHS or RS is "Yes", all amounts below must be

DE HAZARD CLASSES (Complete if required by CUPA)

OUS MATERIAL (ck one item only) ☐ a. PURE ☒ b. MIXTURE ☐ c. WASTE 211 | RADIOACTIVE ☐ Yes ☐ No 212 | CURIES

L STATE (item only) ☐ a. SOLID ☒ b. LIQUID ☐ c. GAS 214 | LARGEST CONTAINER

ARD CATEGORIES (that apply) ☐ a. FIRE ☐ b. REACTIVE ☐ c. PRESSURE RELEASE ☒ d. ACUTE HEALTH ☐ e. CHRONIC HEALTH

DAILY AMOUNT 217	MAXIMUM DAILY AMOUNT 218	ANNUAL WASTE AMOUNT 219	STATE WASTE CO
	7084	0	NA

221 DAYS ON SITE: 365

☐ a. GALLONS ☐ b. CUBIC FEET ☒ c. POUNDS ☐ d. TONS (item only) * If EHS, amount must be in pounds

ER ☐ a. ABOVE GROUND TANK ☐ b. UNDERGROUND TANK ☐ c. TANK INSIDE BUILDING ☐ d. STEEL DRUM ☒ e. PLASTIC/NONMETALLIC DRUM ☒ f. CAN ☐ g. CARBOY ☐ h. SILO ☐ i. FIBER DRUM ☐ j. BAG ☐ k. BOX ☐ l. CYLINDER ☐ m. GLASS BOTTLE ☒ n. PLASTIC BOTTLE ☐ o. TOTE BIN ☐ p. TANK WAGON ☐ q. RAIL CAR ☐ r. OTHER

PRESSURE ☒ a. AMBIENT ☐ b. ABOVE AMBIENT ☐ c. BELOW AMBIENT

TEMPERATURE ☒ a. AMBIENT ☐ b. ABOVE AMBIENT ☐ c. BELOW AMBIENT ☐ d. CRYOGENIC

T	HAZARDOUS COMPONENT (For mixture or waste only)	EHS	RS 240b	CA
226	227	☐ Yes 228	☐ Yes	
230	231	☐ Yes 232	☐ Yes	
234	235	☐ Yes 236	☐ Yes	
238	239	☐ Yes 240	☐ Yes	
242	243	☐ Yes 244	☐ Yes	

ous components are present at greater than 1% by weight if non-carcinogenic, or 0.1% by weight if carcinogenic, attach additional sheets of paper capturing the required info

AL LOCALLY COLLECTED INFORMATION

COMPLETED

Please Sign Here

eporting Chemicals subject to EPCRA reporting thresholds must sign each Chemical Description page for each EPCRA reported chemi

OFFICIAL USE ONLY

I. FACILITY INFORMATION

S NAME (Same as FACILITY NAME or DBA – Doing Business As)

nt Photographic Chemicals

AL LOCATION

menita Rd. #B Norwalk, CA 90650

201 CHEMICAL LOCATION CONFIDENTIAL (EPCRA) ☐ YES ☒ NO

Y ID # F A 0 0 3 1 5 6 5

MAP# (optional) 203 GRID# (optional)

II. CHEMICAL INFORMATION

AL NAME

Aquacoat 40035

205 TRADE SECRET ☐ Yes ☒ No

If Subject to EPCRA, refer to instructions

N NAME

xture

207 EHS* ☐ Yes ☒ No 208 RS* ☐ Yes ☐ No

209 *If EHS or RS is "Yes", all amounts below must be in

DE HAZARD CLASSES (Complete if required by CUPA)

US MATERIAL (k one item only) ☐ a. PURE ☒ b. MIXTURE ☐ c. WASTE 211 RADIOACTIVE ☐ Yes ☐ No 212 CURIES

STATE (tem only) ☐ a. SOLID ☒ b. LIQUID ☐ c. GAS 214 LARGEST CONTAINER

RD CATEGORIES (at apply) ☐ a. FIRE ☐ b. REACTIVE ☐ c. PRESSURE RELEASE ☒ d. ACUTE HEALTH ☐ e. CHRONIC HEALTH

DAILY AMOUNT 217	MAXIMUM DAILY AMOUNT 218	ANNUAL WASTE AMOUNT 219	STATE WASTE CODE
	14140	0	NA

tem only) ☐ a. GALLONS ☐ b. CUBIC FEET ☒ c. POUNDS ☐ d. TONS * If EHS, amount must be in pounds

221 DAYS ON SITE: 365

R ☐ a. ABOVE GROUND TANK ☒ e. PLASTIC/NONMETALLIC DRUM ☐ i. FIBER DRUM ☐ m. GLASS BOTTLE ☐ q. RAIL CAR
☐ b. UNDERGROUND TANK ☒ f. CAN ☐ j. BAG ☒ n. PLASTIC BOTTLE ☐ r. OTHER
☐ c. TANK INSIDE BUILDING ☐ g. CARBOY ☐ k. BOX ☒ o. TOTE BIN
☐ d. STEEL DRUM ☐ h. SILO ☐ l. CYLINDER ☐ p. TANK WAGON

PRESSURE ☒ a. AMBIENT ☐ b. ABOVE AMBIENT ☐ c. BELOW AMBIENT

EMPERATURE ☒ a. AMBIENT ☐ b. ABOVE AMBIENT ☐ c. BELOW AMBIENT ☐ d. CRYOGENIC

	HAZARDOUS COMPONENT (For mixture or waste only)	EHS	RS 246b	CAS
229	227	☐ Yes 228	☐ Yes	
230	231	☐ Yes 232	☐ Yes	
234	235	☐ Yes 236	☐ Yes	
238	239	☐ Yes 240	☐ Yes	
242	243	☐ Yes 244	☐ Yes	

s components are present at greater than 1% by weight if non-carcinogenic, or 0.1% by weight if carcinogenic, attach additional sheets of paper capturing the required inform

COMPLETED

L LOCALLY COLLECTED INFORMATION

ease Sign Here

orting Chemicals subject to EPCRA reporting thresholds must sign each Chemical Description page for each EPCRA reported chemical.

ESS NAME (Same as FACILITY NAME or DBA – Doing Business As)

unt Photographic Chemicals

CAL LOCATION

Carmenita Rd. #B Norwalk, CA 90650

CHEMICAL LOCATION CONFIDENTIAL (EPCRA) ☐ YES ☒ NO

TY ID # F A 0 0 3 1 5 6 5

MAP# (optional)

GRID# (optional)

II. CHEMICAL INFORMATION

CAL NAME

Aquaprint 100

TRADE SECRET ☐ Yes ☒ No

If Subject to EPCRA, refer to instructions

ON NAME

mixture

EHS* ☐ Yes ☒ No RS* ☐ Yes ☐ N

*If EHS or RS is "Yes", all amounts below must be

ODE HAZARD CLASSES (Complete if required by CUPA)

OUS MATERIAL (heck one item only) ☐ a. PURE ☒ b. MIXTURE ☐ c. WASTE

RADIOACTIVE ☐ Yes ☐ No

CURIES

AL STATE (ne item only) ☐ a. SOLID ☒ b. LIQUID ☐ c. GAS

LARGEST CONTAINER

ZARD CATEGORIES (l that apply) ☐ a. FIRE ☐ b. REACTIVE ☐ c. PRESSURE RELEASE ☒ d. ACUTE HEALTH ☐ e. CHRONIC HEALTH

E DAILY AMOUNT

MAXIMUM DAILY AMOUNT

3344

ANNUAL WASTE AMOUNT

0

STATE WASTE COD

NA

☐ a. GALLONS ☐ b. CUBIC FEET ☒ c. POUNDS ☐ d. TONS

* If EHS, amount must be in pounds

e item only)

DAYS ON SITE:

365

E NER ☐ a. ABOVE GROUND TANK ☐ b. UNDERGROUND TANK ☐ c. TANK INSIDE BUILDING ☐ d. STEEL DRUM ☒ e. PLASTIC/NONMETALLIC DRUM ☒ f. CAN ☐ g. CARBOY ☐ h. SILO ☐ i. FIBER DRUM ☐ j. BAG ☐ k. BOX ☐ l. CYLINDER ☐ m. GLASS BOTTLE ☒ n. PLASTIC BOTTLE ☒ o. TOTE BIN ☐ p. TANK WAGON ☐ q. RAIL CAR ☐ r. OTHER

E PRESSURE ☒ a. AMBIENT ☐ b. ABOVE AMBIENT ☐ c. BELOW AMBIENT

E TEMPERATURE ☒ a. AMBIENT ☐ b. ABOVE AMBIENT ☐ c. BELOW AMBIENT ☐ d. CRYOGENIC

VT	HAZARDOUS COMPONENT (For mixture or waste only)	EHS	RS	CA
226	227	☐Yes 228	☐Yes	
230	231	☐Yes 232	☐Yes	
234	235	☐Yes 236	☐Yes	
238	239	☐Yes 240	☐Yes	
242	243	☐Yes 244	☐Yes	

rdous components are present at greater than 1% by weight if non-carcinogenic, or 0.1% by weight if carcinogenic, attach additional sheets of paper capturing the required infor

NAL LOCALLY COLLECTED INFORMATION

COMPLETED

Please Sign Here

reporting Chemicals subject to EPCRA reporting thresholds must sign each Chemical Description page for each EPCRA reported chemic

OFFICIAL USE ONLY

DATE RECEIVED

REVIEWED BY

NESS NAME (Same as FACILITY NAME or DBA – Doing Business As)

Hunt Photographic Chemicals

MICAL LOCATION 201

) Carmenita Rd. #B Norwalk, CA 90650

CHEMICAL LOCATION CONFIDENTIAL (EPCRA) ☐ YES ☒ NO

LITY ID # F A 0 0 3 1 5 6 5 1

MAP# (optional) 203

GRID# (optional)

II. CHEMICAL INFORMATION

MICAL NAME 205

HPS 371 WASH

TRADE SECRET ☐ Yes ☒ No

If Subject to EPCRA, refer to instructions

MON NAME 207

EHS* ☐ Yes ☒ No 206

RS* ☐ Yes ☐ No

mixture 209

*If EHS or RS is "Yes", all amounts below must be

CODE HAZARD CLASSES (Complete if required by CUPA)

RDOUS MATERIAL (Check one item only) ☐ a. PURE ☒ b. MIXTURE ☐ c. WASTE 211

RADIOACTIVE ☐ Yes ☐ No 212

CURIES

ICAL STATE (one item only) ☐ a. SOLID ☒ b. LIQUID ☐ c. GAS 214

LARGEST CONTAINER

AZARD CATEGORIES (all that apply) ☐ a. FIRE ☐ b. REACTIVE ☐ c. PRESSURE RELEASE ☒ d. ACUTE HEALTH ☐ e. CHRONIC HEALTH

AGE DAILY AMOUNT 217

5

MAXIMUM DAILY AMOUNT 218

3352

ANNUAL WASTE AMOUNT 219

0

STATE WASTE CODE

NA

221 DAYS ON SITE:

365

* (one item only) ☐ a. GALLONS ☐ b. CUBIC FEET ☒ c. POUNDS ☐ d. TONS

* If EHS, amount must be in pounds

GE. AINER: ☐ a. ABOVE GROUND TANK ☒ e. PLASTIC/NONMETALLIC DRUM ☐ i. FIBER DRUM ☐ m. GLASS BOTTLE ☐ q. RAIL CAR

☐ b. UNDERGROUND TANK ☒ f. CAN ☐ j. BAG ☒ n. PLASTIC BOTTLE ☐ r. OTHER

☐ c. TANK INSIDE BUILDING ☐ g. CARBOY ☐ k. BOX ☒ o. TOTE BIN

☐ d. STEEL DRUM ☐ h. SILO ☐ l. CYLINDER ☐ p. TANK WAGON

GE PRESSURE ☒ a. AMBIENT ☐ b. ABOVE AMBIENT ☐ c. BELOW AMBIENT

GE TEMPERATURE ☒ a. AMBIENT ☐ b. ABOVE AMBIENT ☐ c. BELOW AMBIENT ☐ d. CRYOGENIC

WT	HAZARDOUS COMPONENT (For mixture or waste only)	EHS	RS 240b	CA
226	227	☐Yes 228	☐Yes	
230	231	☐Yes 232	☐Yes	
234	235	☐Yes 236	☐Yes	
238	239	☐Yes 240	☐Yes	
242	243	☐Yes 244	☐Yes	

ardous components are present at greater than 1% by weight if non-carcinogenic, or 0.1% by weight if carcinogenic, attach additional sheets of paper capturing the required infor

ONAL LOCALLY COLLECTED INFORMATION

COMPLETE

A. Please Sign Here

reporting Chemicals subject to EPCRA reporting thresholds must sign each Chemical Description page for each EPCRA reported chemic

OFFICIAL USE ONLY DATE RECEIVED REVIEWED BY

PN STA OTHER DISTRICT CUPA

I. FACILITY INFORMATION

SS NAME (Same as FACILITY NAME or DBA – Doing Business As)

unt Photographic Chemicals

CAL LOCATION

armenita Rd. #B Norwalk, CA 90630

CHEMICAL LOCATION CONFIDENTIAL (EPCRA) ☐ YES ☒ NO

MAP# (optional)

GRID# (optional)

TY ID # F A 0 0 3 1 5 6 5

II. CHEMICAL INFORMATION

CAL NAME

Emerald Fountain Solution

TRADE SECRET ☐ Yes ☒ No

If Subject to EPCRA, refer to instructions

ON NAME

nixture

EHS* ☐ Yes ☒ No RS* ☐ Yes ☐ No

*If EHS or RS is "Yes", all amounts below must be in

ODE HAZARD CLASSES (Complete if required by CUPA)

OUS MATERIAL (heck one item only) ☐ a. PURE ☒ b. MIXTURE ☐ c. WASTE

RADIOACTIVE ☐ Yes ☐ No CURIES

AL STATE (e item only) ☐ a. SOLID ☒ b. LIQUID ☐ c. GAS

LARGEST CONTAINER

ZARD CATEGORIES (that apply) ☐ a. FIRE ☐ b. REACTIVE ☐ c. PRESSURE RELEASE ☒ d. ACUTE HEALTH ☐ e. CHRONIC HEALTH

E DAILY AMOUNT	MAXIMUM DAILY AMOUNT	ANNUAL WASTE AMOUNT	STATE WASTE CODE
	1514	0	NA

DAYS ON SITE: 365

☐ a. GALLONS ☐ b. CUBIC FEET ☒ c. POUNDS ☐ d. TONS

* If EHS, amount must be in pounds

e item only)

NER ☐ a. ABOVE GROUND TANK ☒ e. PLASTIC/NONMETALLIC DRUM ☐ i. FIBER DRUM ☐ m. GLASS BOTTLE ☐ q. RAIL CAR
☐ b. UNDERGROUND TANK ☒ f. CAN ☐ j. BAG ☒ n. PLASTIC BOTTLE ☐ r. OTHER
☐ c. TANK INSIDE BUILDING ☐ g. CARBOY ☐ k. BOX ☒ o. TOTE BIN
☐ d. STEEL DRUM ☐ h. SILO ☐ l. CYLINDER ☐ p. TANK WAGON

E PRESSURE ☒ a. AMBIENT ☐ b. ABOVE AMBIENT ☐ c. BELOW AMBIENT

TEMPERATURE ☒ a. AMBIENT ☐ b. ABOVE AMBIENT ☐ c. BELOW AMBIENT ☐ d. CRYOGENIC

VT	HAZARDOUS COMPONENT (For mixture or waste only)	EHS	RS	CAS
226	227	☐Yes 228	☐Yes	
230	231	☐Yes 232	☐Yes	
234	235	☐Yes 236	☐Yes	
238	239	☐Yes 240	☐Yes	
242	243	☐Yes 244	☐Yes	

rdous components are present at greater than 1% by weight if non-carcinogenic, or 0.1% by weight if carcinogenic, attach additional sheets of paper capturing the required informa

NAL LOCALLY COLLECTED INFORMATION

COMPLETED

Please Sign Here

reporting Chemicals subject to EPCRA reporting thresholds must sign each Chemical Description page for each EPCRA reported chemical.

OFFICIAL USE ONLY	DATE RECEIVED	REVIEWED BY

I. FACILITY INFORMATION

NESS NAME (Same as FACILITY NAME or DBA – Doing Business As)
Hunt Photographic Chemicals

IICAL LOCATION
Carmenita Rd. #B Norwalk, CA 90650

CHEMICAL LOCATION CONFIDENTIAL (EPCRA) ☐ YES ☒ NO

LITY ID # F A 0 0 3 1 5 6 5

MAP# (optional)

GRID# (optional)

II. CHEMICAL INFORMATION

MICAL NAME
602 EC1 RA VLR DEV/REP 4X10L

TRADE SECRET ☐ Yes ☒ No
If Subject to EPCRA, refer to instructions

EHS* ☐ Yes ☒ No RS* ☐ Yes ☐ No

MON NAME

*If EHS or RS is "Yes", all amounts below must be in

mixture

CODE HAZARD CLASSES (Complete if required by CUPA)

RDOUS MATERIAL (Check one item only) ☐ a. PURE ☒ b. MIXTURE ☐ c. WASTE

RADIOACTIVE ☐ Yes ☐ No CURIES

CAL STATE (one item only) ☐ a. SOLID ☒ b. LIQUID ☐ c. GAS

LARGEST CONTAINER

AZARD CATEGORIES (all that apply) ☐ a. FIRE ☐ b. REACTIVE ☐ c. PRESSURE RELEASE ☒ d. ACUTE HEALTH ☐ e. CHRONIC HEALTH

AGE DAILY AMOUNT	MAXIMUM DAILY AMOUNT	ANNUAL WASTE AMOUNT	STATE WASTE CODE
	2784	0	NA

DAYS ON SITE: 365

☐ a. GALLONS ☐ b. CUBIC FEET ☒ c. POUNDS ☐ d. TONS
(one item only) * If EHS, amount must be in pounds

AGE AINER ☐ a. ABOVE GROUND TANK ☐ b. UNDERGROUND TANK ☐ c. TANK INSIDE BUILDING ☐ d. STEEL DRUM ☒ e. PLASTIC/NONMETALLIC DRUM ☒ f. CAN ☐ g. CARBOY ☐ h. SILO ☐ i. FIBER DRUM ☐ j. BAG ☐ k. BOX ☐ l. CYLINDER ☐ m. GLASS BOTTLE ☒ n. PLASTIC BOTTLE ☒ o. TOTE BIN ☐ p. TANK WAGON ☐ q. RAIL CAR ☐ r. OTHER

AGE PRESSURE ☒ a. AMBIENT ☐ b. ABOVE AMBIENT ☐ c. BELOW AMBIENT

AGE TEMPERATURE ☒ a. AMBIENT ☐ b. ABOVE AMBIENT ☐ c. BELOW AMBIENT ☐ d. CRYOGENIC

%WT	HAZARDOUS COMPONENT (For mixture or waste only)	EHS	RS	CAS
226	227	☐ Yes 228	☐ Yes	
230	231	☐ Yes 232	☐ Yes	
234	235	☐ Yes 236	☐ Yes	
238	239	☐ Yes 240	☐ Yes	
242	243	☐ Yes 244	☐ Yes	

Hazardous components are present at greater than 1% by weight if non-carcinogenic, or 0.1% by weight if carcinogenic, attach additional sheets of paper capturing the required infor

IONAL LOCALLY COLLECTED INFORMATION

COMPLETED

A, Please Sign Here
as reporting Chemicals subject to EPCRA reporting thresholds must sign each Chemical Description page for each EPCRA reported chemic

OFFICIAL USE ONLY	DATE RECEIVED	REVIEWED BY

I. FACILITY INFORMATION

SINESS NAME (Same as FACILITY NAME or DBA – Doing Business As)
ji Hunt Photographic Chemicals

EMICAL LOCATION 201
20 Carmenita Rd. #B Norwalk, CA 90650

CHEMICAL LOCATION CONFIDENTIAL (EPCRA) ☐ YES ☒ NO

CILITY ID #	F	A	0	0	3	1	5	6	5					1	MAP# (optional) 203	GRID# (optional)

II. CHEMICAL INFORMATION

EMICAL NAME 205
01 Emerald FSJ II

TRADE SECRET ☐ Yes ☒ No
If Subject to EPCRA, refer to instructions

MMON NAME 207
s# mixture 209

EHS* ☐ Yes ☒ No 208 RS* ☐ Yes ☐ No
*If EHS or RS is "Yes", all amounts below must be i

E CODE HAZARD CLASSES (Complete if required by CUPA)

ARDOUS MATERIAL
E (Check one item only) ☐ a. PURE ☒ b. MIXTURE ☐ c. WASTE 211

RADIOACTIVE ☐ Yes ☐ No 212 CURIES

ICAL STATE
k one item only) ☐ a. SOLID ☒ b. LIQUID ☐ c. GAS 214

LARGEST CONTAINER

HAZARD CATEGORIES
k all that apply) ☐ a. FIRE ☐ b. REACTIVE ☐ c. PRESSURE RELEASE ☒ d. ACUTE HEALTH ☐ e. CHRONIC HEALTH

AGE DAILY AMOUNT 217	MAXIMUM DAILY AMOUNT 218	ANNUAL WASTE AMOUNT 219	STATE WASTE CODE
6	3072	0	NA

* ☐ a. GALLONS ☐ b. CUBIC FEET ☒ c. POUNDS ☐ d. TONS 221
one item only) * If EHS, amount must be in pounds

DAYS ON SITE: 365

AGE
AINER ☐ a. ABOVE GROUND TANK ☒ e. PLASTIC/NONMETALLIC DRUM ☐ i. FIBER DRUM ☐ m. GLASS BOTTLE ☐ q. RAIL CAR
☐ b. UNDERGROUND TANK ☒ f. CAN ☐ j. BAG ☒ n. PLASTIC BOTTLE ☐ r. OTHER
☐ c. TANK INSIDE BUILDING ☐ g. CARBOY ☐ k. BOX ☒ o. TOTE BIN
☐ d. STEEL DRUM ☐ h. SILO ☐ l. CYLINDER ☐ p. TANK WAGON

GE PRESSURE ☒ a. AMBIENT ☐ b. ABOVE AMBIENT ☐ c. BELOW AMBIENT

GE TEMPERATURE ☒ a. AMBIENT ☐ b. ABOVE AMBIENT ☐ c. BELOW AMBIENT ☐ d. CRYOGENIC

WT	HAZARDOUS COMPONENT (For mixture or waste only)	EHS	RS 246b	CAS
226	227	☐ Yes 228	☐ Yes	
230	231	☐ Yes 232	☐ Yes	
234	235	☐ Yes 236	☐ Yes	
238	239	☐ Yes 240	☐ Yes	
242	243	☐ Yes 244	☐ Yes	

rdous components are present at greater than 1% by weight if non-carcinogenic, or 0.1% by weight if carcinogenic, attach additional sheets of paper capturing the required informati

NAL LOCALLY COLLECTED INFORMATION

COMPLETED

Please Sign Here
eporting Chemicals subject to EPCRA reporting thresholds must sign each Chemical Description page for each EPCRA reported chemical.)

OFFICIAL USE ONLY	DATE RECEIVED	REVIEWED BY

I. FACILITY INFORMATION

SINESS NAME (Same as FACILITY NAME or DBA – Doing Business As)
i Hunt Photographic Chemicals

EMICAL LOCATION 202 | CHEMICAL LOCATION CONFIDENTIAL (EPCRA) ☐ YES ☒ NO
20 Carmenita Rd. #B Norwalk, CA 90650

CILITY ID # F A 0 0 3 1 5 6 5 | MAP# (optional) 203 | GRID# (optional)

II. CHEMICAL INFORMATION

EMICAL NAME 205 | TRADE SECRET ☐ Yes ☒ No
If Subject to EPCRA, refer to instructions
36 Aqua Magic KDX

MMON NAME 207 | EHS* ☐ Yes ☒ No 208 | RS* ☐ Yes ☐ N
s# mixture 209 | *If EHS or RS is "Yes", all amounts below must be

E CODE HAZARD CLASSES (Complete if required by CUPA)

ARDOUS MATERIAL (Check one item only) ☐ a. PURE ☒ b. MIXTURE ☐ c. WASTE 211 | RADIOACTIVE ☐ Yes ☐ No 212 | CURIES

SICAL STATE (k one item only) ☐ a. SOLID ☒ b. LIQUID ☐ c. GAS 214 | LARGEST CONTAINER

HAZARD CATEGORIES (k all that apply) ☐ a. FIRE ☐ b. REACTIVE ☐ c. PRESSURE RELEASE ☒ d. ACUTE HEALTH ☐ e. CHRONIC HEALTH

RAGE DAILY AMOUNT 217	MAXIMUM DAILY AMOUNT 218	ANNUAL WASTE AMOUNT 219	STATE WASTE COD
54	6108	0	NA

S* (k one item only) ☐ a. GALLONS ☐ b. CUBIC FEET ☒ c. POUNDS ☐ d. TONS 221 | DAYS ON SITE: 365
* If EHS, amount must be in pounds

AGE TAINER
☐ a. ABOVE GROUND TANK ☒ e. PLASTIC/NONMETALLIC DRUM ☐ i. FIBER DRUM ☐ m. GLASS BOTTLE ☐ q. RAIL CAR
☐ b. UNDERGROUND TANK ☒ f. CAN ☐ j. BAG ☒ n. PLASTIC BOTTLE ☐ r. OTHER
☐ c. TANK INSIDE BUILDING ☐ g. CARBOY ☐ k. BOX ☒ o. TOTE BIN
☐ d. STEEL DRUM ☐ h. SILO ☐ l. CYLINDER ☐ p. TANK WAGON

AGE PRESSURE ☒ a. AMBIENT ☐ b. ABOVE AMBIENT ☐ c. BELOW AMBIENT

AGE TEMPERATURE ☒ a. AMBIENT ☐ b. ABOVE AMBIENT ☐ c. BELOW AMBIENT ☐ d. CRYOGENIC

%WT	HAZARDOUS COMPONENT (For mixture or waste only)	EHS	RS 246b	CA
226	227	☐ Yes 228	☐ Yes	
230	231	☐ Yes 232	☐ Yes	
234	235	☐ Yes 236	☐ Yes	
238	239	☐ Yes 240	☐ Yes	
242	243	☐ Yes 244	☐ Yes	

zardous components are present at greater than 1% by weight if non-carcinogenic, or 0.1% by weight if carcinogenic, attach additional sheets of paper capturing the required infor

ONAL LOCALLY COLLECTED INFORMATION

A. Please Sign Here
s reporting Chemicals subject to EPCRA reporting thresholds must sign each Chemical Description page for each EPCRA reported chemica

OFFICIAL USE ONLY	DATE RECEIVED	REVIEWED BY

ESS NAME (Same as FACILITY NAME or DBA – Doing Business As)

lunt Photographic Chemicals

CAL LOCATION 201

Carmenita Rd. #B Norwalk, CA 90650

CHEMICAL LOCATION CONFIDENTIAL (EPCRA) ☐ YES ☒ NO

TY ID #	F	A	0	0	3	1	5	6	5						MAP# (optional) 203	GRID# (optional)

II. CHEMICAL INFORMATION

CAL NAME 205

Emerald Premium KDHP

TRADE SECRET ☐ Yes ☒ No

If Subject to EPCRA, refer to instructions

ON NAME 207

EHS* ☐ Yes ☒ No 208 RS* ☐ Yes ☐ No

ixture 209

*If EHS or RS is "Yes", all amounts below must be

ODE HAZARD CLASSES (Complete if required by CUPA)

OUS MATERIAL (heck one item only) ☐ a. PURE ☒ b. MIXTURE ☐ c. WASTE 211

RADIOACTIVE ☐ Yes ☐ No 212 CURIES

AL STATE (e item only) ☐ a. SOLID ☒ b. LIQUID ☐ c. GAS 214

LARGEST CONTAINER

ARD CATEGORIES (that apply) ☐ a. FIRE ☐ b. REACTIVE ☐ c. PRESSURE RELEASE ☒ d. ACUTE HEALTH ☐ e. CHRONIC HEALTH

E DAILY AMOUNT 217	MAXIMUM DAILY AMOUNT 218	ANNUAL WASTE AMOUNT 219	STATE WASTE CODE
	22632	0	NA

☐ a. GALLONS ☐ b. CUBIC FEET ☒ c. POUNDS ☐ d. TONS 221 DAYS ON SITE: 365

e item only) * If EHS, amount must be in pounds

ER ☐ a. ABOVE GROUND TANK ☒ e. PLASTIC/NONMETALLIC DRUM ☐ i. FIBER DRUM ☐ m. GLASS BOTTLE ☐ q. RAIL CAR
☐ b. UNDERGROUND TANK ☒ f. CAN ☐ j. BAG ☒ n. PLASTIC BOTTLE ☐ r. OTHER
☐ c. TANK INSIDE BUILDING ☐ g. CARBOY ☐ k. BOX ☒ o. TOTE BIN
☐ d. STEEL DRUM ☐ h. SILO ☐ l. CYLINDER ☐ p. TANK WAGON

PRESSURE ☒ a. AMBIENT ☐ b. ABOVE AMBIENT ☐ c. BELOW AMBIENT

TEMPERATURE ☒ a. AMBIENT ☐ b. ABOVE AMBIENT ☐ c. BELOW AMBIENT ☐ d. CRYOGENIC

T	HAZARDOUS COMPONENT (For mixture or waste only)	EHS	RS 246	CAS
226	227	☐ Yes 228	☐ Yes	
230	231	☐ Yes 232	☐ Yes	
234	235	☐ Yes 236	☐ Yes	
238	239	☐ Yes 240	☐ Yes	
242	243	☐ Yes 244	☐ Yes	

ous components are present at greater than 1% by weight if non-carcinogenic, or 0.1% by weight if carcinogenic, attach additional sheets of paper capturing the required inform

AL LOCALLY COLLECTED INFORMATION

COMPLETED

ease Sign Here

porting Chemicals subject to EPCRA reporting thresholds must sign each Chemical Description page for each EPCRA reported chemical.

FFICIAL USE ONLY	DATE RECEIVED	REVIEWED BY

NAME (Same as FACILITY NAME or DBA - Doing Business As)

t Photographic Chemicals

L LOCATION

nenita Rd. #B Norwalk, CA 90650

CHEMICAL LOCATION CONFIDENTIAL (EPCRA) ☐ YES ☒ NO

ID # F A 0 0 3 1 5 6 5

MAP# (optional)

GRID# (optional)

II. CHEMICAL INFORMATION

L NAME

merald Premium HBR

TRADE SECRET ☐ Yes ☒ No

If Subject to EPCRA, refer to instructions

NAME

EHS* ☐ Yes ☒ No RS* ☐ Yes ☐ No

ture

*If EHS or RS is "Yes", all amounts below must be

E HAZARD CLASSES (Complete if required by CUPA)

US MATERIAL (k one item only) ☐ a. PURE ☒ b. MIXTURE ☐ c. WASTE

RADIOACTIVE ☐ Yes ☐ No

CURIES

STATE (em only) ☐ a. SOLID ☒ b. LIQUID ☐ c. GAS

LARGEST CONTAINER

RD CATEGORIES (at apply) ☐ a. FIRE ☐ b. REACTIVE ☐ c. PRESSURE RELEASE ☒ d. ACUTE HEALTH ☐ e. CHRONIC HEALTH

DAILY AMOUNT	MAXIMUM DAILY AMOUNT	ANNUAL WASTE AMOUNT	STATE WASTE CODE
	4286	0	NA

☐ a. GALLONS ☐ b. CUBIC FEET ☒ c. POUNDS ☐ d. TONS

em only) * If EHS, amount must be in pounds

DAYS ON SITE: 365

☐ a. ABOVE GROUND TANK ☒ e. PLASTIC/NONMETALLIC DRUM ☐ i. FIBER DRUM ☐ m. GLASS BOTTLE ☐ q. RAIL CAR

☐ b. UNDERGROUND TANK ☒ f. CAN ☐ j. BAG ☒ n. PLASTIC BOTTLE ☐ r. OTHER

☐ c. TANK INSIDE BUILDING ☐ g. CARBOY ☐ k. BOX ☒ o. TOTE BIN

☐ d. STEEL DRUM ☐ h. SILO ☐ l. CYLINDER ☐ p. TANK WAGON

RESSURE ☒ a. AMBIENT ☐ b. ABOVE AMBIENT ☐ c. BELOW AMBIENT

EMPERATURE ☒ a. AMBIENT ☐ b. ABOVE AMBIENT ☐ c. BELOW AMBIENT ☐ d. CRYOGENIC

	HAZARDOUS COMPONENT (For mixture or waste only)	EHS	RS	CA
226	227	☐Yes 228	☐Yes	
230	231	☐Yes 232	☐Yes	
234	235	☐Yes 236	☐Yes	
238	239	☐Yes 240	☐Yes	
242	243	☐Yes 244	☐Yes	

s components are present at greater than 1% by weight if non-carcinogenic, or 0.1% by weight if carcinogenic, attach additional sheets of paper capturing the required infor

L LOCALLY COLLECTED INFORMATION

ease Sign Here

porting Chemicals subject to EPCRA reporting thresholds must sign each Chemical Description page for each EPCRA reported chemica

FFICIAL USE ONLY	DATE RECEIVED	REVIEWED BY

☒ ADD ☐ DELETE ☐ REVISE REPORTING YEAR 2005 | Page of

I. FACILITY INFORMATION

NESS NAME (Same as FACILITY NAME or DBA – Doing Business As)

Hunt Photographic Chemicals

MICAL LOCATION 201 | CHEMICAL LOCATION CONFIDENTIAL (EPCRA) ☐ YES ☒ NO

0 Carmenita Rd. #B Norwalk, CA 90650

LITY ID #	F	A	0	0	3	1	5	6	5						MAP# (optional) 203	GRID# (optional)

II. CHEMICAL INFORMATION

MICAL NAME 205 | TRADE SECRET ☐ Yes ☒ No (If subject to EPCRA, refer to instructions)

05 Emerald Premium WBR

MON NAME 207 | EHS* ☐ Yes ☒ No 208 | RS* ☐ Yes ☐ No

mixture 209 | *If EHS or RS is "Yes", all amounts below must be in

CODE HAZARD CLASSES (Complete if required by CUPA)

RDOUS MATERIAL (Check one item only) ☐ a. PURE ☒ b. MIXTURE ☐ c. WASTE 211 | RADIOACTIVE ☐ Yes ☐ No 212 | CURIES

CAL STATE (one item only) ☐ a. SOLID ☒ b. LIQUID ☐ c. GAS 214 | LARGEST CONTAINER

AZARD CATEGORIES (all that apply) ☐ a. FIRE ☐ b. REACTIVE ☐ c. PRESSURE RELEASE ☒ d. ACUTE HEALTH ☐ e. CHRONIC HEALTH

GE DAILY AMOUNT 217	MAXIMUM DAILY AMOUNT 218	ANNUAL WASTE AMOUNT 219	STATE WASTE CODE
	3062	0	NA

(one item only) ☐ a. GALLONS ☐ b. CUBIC FEET ☒ c. POUNDS ☐ d. TONS * If EHS, amount must be in pounds 221 | DAYS ON SITE: 365

NER ☐ a. ABOVE GROUND TANK ☒ e. PLASTIC/NONMETALLIC DRUM ☐ i. FIBER DRUM ☐ m. GLASS BOTTLE ☐ q. RAIL CAR
☐ b. UNDERGROUND TANK ☒ f. CAN ☐ j. BAG ☒ n. PLASTIC BOTTLE ☐ r. OTHER
☐ c. TANK INSIDE BUILDING ☐ g. CARBOY ☐ k. BOX ☒ o. TOTE BIN
☐ d. STEEL DRUM ☐ h. SILO ☐ l. CYLINDER ☐ p. TANK WAGON

E PRESSURE ☒ a. AMBIENT ☐ b. ABOVE AMBIENT ☐ c. BELOW AMBIENT

G TEMPERATURE ☒ a. AMBIENT ☐ b. ABOVE AMBIENT ☐ c. BELOW AMBIENT ☐ d. CRYOGENIC

VT	HAZARDOUS COMPONENT (For mixture or waste only)	EHS	RS 240b	CAS
226	227	☐ Yes 229	☐ Yes	
230	231	☐ Yes 232	☐ Yes	
234	235	☐ Yes 236	☐ Yes	
238	239	☐ Yes 240	☐ Yes	
242	243	☐ Yes 244	☐ Yes	

ous components are present at greater than 1% by weight if non-carcinogenic, or 0.1% by weight if carcinogenic, attach additional sheets of paper capturing the required inform

AL LOCALLY COLLECTED INFORMATION

COMPLETED

Please Sign Here

porting Chemicals subject to EPCRA reporting thresholds must sign each Chemical Description page for each EPCRA reported chemical.

INESS NAME (Same as FACILITY NAME or DBA - Doing Business As)

Hunt Photographic Chemicals

MICAL LOCATION

0) Carmenita Rd. #B Norwalk, CA 90650

201 CHEMICAL LOCATION CONFIDENTIAL (EPCRA) ☐ YES ☒ NO

LITY ID #	F	A	0	0	3	1	5	6	5						MAP# (optional)	203	GRID# (optional)

II. CHEMICAL INFORMATION

MICAL NAME 205

99 Proimage 301W

TRADE SECRET ☐ Yes ☒ No

If Subject to EPCRA, refer to instructions

IMON NAME 207

EHS* ☐ Yes ☒ No 208 RS* ☐ Yes

mixture 209

*If EHS or RS is "Yes", all amounts below mu

CODE HAZARD CLASSES (Complete if required by CUPA)

ARDOUS MATERIAL (Check one item only) ☐ a. PURE ☒ b. MIXTURE ☐ c. WASTE 211

RADIOACTIVE ☐ Yes ☐ No 212 CURIES

ICAL STATE (one item only) ☐ a. SOLID ☒ b. LIQUID ☐ c. GAS 214

LARGEST CONTAINER

AZARD CATEGORIES (all that apply) ☐ a. FIRE ☐ b. REACTIVE ☐ c. PRESSURE RELEASE ☒ d. ACUTE HEALTH ☐ e. CHRONIC HEALTH

AGE DAILY AMOUNT 217	MAXIMUM DAILY AMOUNT 218	ANNUAL WASTE AMOUNT 219	STATE WASTE
0	3060	0	NA

221 DAYS ON SITE: 365

* (one item only) ☐ a. GALLONS ☐ b. CUBIC FEET ☒ c. POUNDS ☐ d. TONS

* If EHS, amount must be in pounds

AGE AINER ☐ a. ABOVE GROUND TANK ☒ e. PLASTIC/NONMETALLIC DRUM ☐ i. FIBER DRUM ☐ m. GLASS BOTTLE ☐ q. RAIL CA

☐ b. UNDERGROUND TANK ☒ f. CAN ☐ j. BAG ☒ n. PLASTIC BOTTLE ☐ r. OTHER

☐ c. TANK INSIDE BUILDING ☐ g. CARBOY ☐ k. BOX ☒ o. TOTE BIN

☐ d. STEEL DRUM ☐ h. SILO ☐ l. CYLINDER ☐ p. TANK WAGON

GE PRESSURE ☒ a. AMBIENT ☐ b. ABOVE AMBIENT ☐ c. BELOW AMBIENT

GE TEMPERATURE ☒ a. AMBIENT ☐ b. ABOVE AMBIENT ☐ c. BELOW AMBIENT ☐ d. CRYOGENIC

WT	HAZARDOUS COMPONENT (For mixture or waste only)	EHS	RS 246b	
226	227	☐Yes 228	☐Yes	
230	231	☐Yes 232	☐Yes	
234	235	☐Yes 236	☐Yes	
238	239	☐Yes 240	☐Yes	
242	243	☐Yes 244	☐Yes	

ardous components are present at greater than 1% by weight if non-carcinogenic, or 0.1% by weight if carcinogenic, attach additional sheet(s) of paper capturing the required

COPY

ONAL LOCALLY COLLECTED INFORMATION

, Please Sign Here

reporting Chemicals subject to EPCRA reporting thresholds must sign each Chemical Description page for each EPCRA reported che

OFFICIAL USE ONLY

DATE RECEIVED

ESS NAME (Same as FACILITY NAME or DBA - Doing Business As)

Hunt Photographic Chemicals

ICAL LOCATION 201 | CHEMICAL LOCATION CONFIDENTIAL (EPCRA) ☐ YES ☒ NO

Carmenita Rd. #B Norwalk, CA 90650

ITY ID #	F	A	0	0	3	1	5	6	5					1

MAP# (optional) 203 | GRID# (optional)

II. CHEMICAL INFORMATION

ICAL NAME 205 | TRADE SECRET ☐ Yes ☒ No

If Subject to EPCRA, refer to instructions

7 Emerald SBD

ION NAME 207 | EHS* ☐ Yes ☒ No 208 | RS* ☐ Yes

mixture 209 | *If EHS or RS is "Yes", all amounts below mu

ODE HAZARD CLASSES (Complete if required by CUPA)

DOUS MATERIAL (Check one item only) ☐ a. PURE ☒ b. MIXTURE ☐ c. WASTE 211 | RADIOACTIVE ☐ Yes ☐ No 212 | CURIES

AL STATE (ne item only) ☐ a. SOLID ☒ b. LIQUID ☐ c. GAS 214 | LARGEST CONTAINER

ZARD CATEGORIES (ll that apply) ☐ a. FIRE ☐ b. REACTIVE ☐ c. PRESSURE RELEASE ☒ d. ACUTE HEALTH ☐ e. CHRONIC HEALTH

E DAILY AMOUNT 217	MAXIMUM DAILY AMOUNT 218	ANNUAL WASTE AMOUNT 219	STATE WASTE
	3204	0	NA

221 DAYS ON SITE: 365

ne item only) ☐ a. GALLONS ☐ b. CUBIC FEET ☒ c. POUNDS ☐ d. TONS

* If EHS, amount must be in pounds

NER ☐ a. ABOVE GROUND TANK ☒ e. PLASTIC/NONMETALLIC DRUM ☐ i. FIBER DRUM ☐ m. GLASS BOTTLE ☐ q. RAIL C
☐ b. UNDERGROUND TANK ☒ f. CAN ☐ j. BAG ☒ n. PLASTIC BOTTLE ☐ r. OTHER
☐ c. TANK INSIDE BUILDING ☐ g. CARBOY ☐ k. BOX ☒ o. TOTE BIN
☐ d. STEEL DRUM ☐ h. SILO ☐ l. CYLINDER ☐ p. TANK WAGON

E PRESSURE ☒ a. AMBIENT ☐ b. ABOVE AMBIENT ☐ c. BELOW AMBIENT

E TEMPERATURE ☒ a. AMBIENT ☐ b. ABOVE AMBIENT ☐ c. BELOW AMBIENT ☐ d. CRYOGENIC

WT	HAZARDOUS COMPONENT (For mixture or waste only)	EHS	RS 240b	
226	227	☐ Yes 228	☐ Yes	
230	231	☐ Yes 232	☐ Yes	
234	235	☐ Yes 236	☐ Yes	
238	239	☐ Yes 240	☐ Yes	
242	243	☐ Yes 244	☐ Yes	

rdous components are present at greater than 1% by weight if non-carcinogenic, or 0.1% by weight if carcinogenic, attach additional sheets of paper capturing the requir

ONAL LOCALLY COLLECTED INFORMATION

, Please Sign Here

reporting Chemicals subject to EPCRA reporting thresholds must sign each Chemical Description page for each EPCRA reported ch

ESS NAME (Same as FACILITY NAME or DBA – Doing Business As)

unt Photographic Chemicals

CAL LOCATION 201 | CHEMICAL LOCATION CONFIDENTIAL (EPCRA) ☐ YES ☒ NO

armenita Rd. #B Norwalk, CA 90650

TY ID #	F	A	0	0	3	1	5	6	5						MAP# (optional) 203	GRID# (optional)

II. CHEMICAL INFORMATION

CAL NAME 205 | TRADE SECRET ☐ Yes ☒ No

6 Emerald Premium KJW-R

If Subject to EPCRA, refer to instructions

ON NAME 207 | EHS* ☐ Yes ☒ No 208 | RS* ☐ Yes

209 | *If EHS or RS is "Yes", all amounts below mu

nixture

ODE HAZARD CLASSES (Complete if required by CUPA)

OUS MATERIAL (heck one item only) ☐ a. PURE ☒ b. MIXTURE ☐ c. WASTE 211 | RADIOACTIVE ☐ Yes ☐ No 212 | CURIES

AL STATE (ne item only) ☐ a. SOLID ☒ b. LIQUID ☐ c. GAS 214 | LARGEST CONTAINER

ZARD CATEGORIES (l that apply) ☐ a. FIRE ☐ b. REACTIVE ☐ c. PRESSURE RELEASE ☒ d. ACUTE HEALTH ☐ e. CHRONIC HEALTH

GE DAILY AMOUNT 217	MAXIMUM DAILY AMOUNT 218	ANNUAL WASTE AMOUNT 219	STATE WASTE
	4040	0	NA

221 DAYS ON SITE: 365

ne item only) ☐ a. GALLONS ☐ b. CUBIC FEET ☒ c. POUNDS ☐ d. TONS

* If EHS, amount must be in pounds.

NER ☐ a. ABOVE GROUND TANK ☒ e. PLASTIC/NONMETALLIC DRUM ☐ i. FIBER DRUM ☐ m. GLASS BOTTLE ☐ q. RAIL CA

☐ b. UNDERGROUND TANK ☒ f. CAN ☐ j. BAG ☒ n. PLASTIC BOTTLE ☐ r. OTHER

☐ c. TANK INSIDE BUILDING ☐ g. CARBOY ☐ k. BOX ☒ o. TOTE BIN

☐ d. STEEL DRUM ☐ h. SILO ☐ l. CYLINDER ☐ p. TANK WAGON

E PRESSURE ☒ a. AMBIENT ☐ b. ABOVE AMBIENT ☐ c. BELOW AMBIENT

E TEMPERATURE ☒ a. AMBIENT ☐ b. ABOVE AMBIENT ☐ c. BELOW AMBIENT ☐ d. CRYOGENIC

NT	HAZARDOUS COMPONENT (For mixture or waste only)	EHS	RS 246b
226	227	☐ Yes 228	☐ Yes
230	231	☐ Yes 232	☐ Yes
234	235	☐ Yes 236	☐ Yes
238	239	☐ Yes 240	☐ Yes
242	243	☐ Yes 244	☐ Yes

rdous components are present at greater than 1% by weight if non-carcinogenic, or 0.1% by weight if carcinogenic, attach additional sheets of paper capturing the requir

ONAL LOCALLY COLLECTED INFORMATION

. Please Sign Here

reporting Chemicals subject to EPCRA reporting thresholds must sign each Chemical Description page for each EPCRA reported c

SS NAME (Same as FACILITY NAME or DBA – Doing Business As)

nt Photographic Chemicals

AL LOCATION 201 | CHEMICAL LOCATION CONFIDENTIAL (EPCRA) ☐ YES ☒ NO

rnenita Rd. #B Norwalk, CA 90650

Y ID # F A 0 0 3 1 5 6 5 | MAP# (optional) 203 | GRID# (optional)

II. CHEMICAL INFORMATION

AL NAME 205 | TRADE SECRET ☐ Yes ☒ No (If Subject to EPCRA, refer to instructions)

Aqua Magic KDX-DR

N NAME 207 | EHS* ☐ Yes ☒ No 208 | RS* ☐ Yes

209 | *If EHS or RS is "Yes", all amounts below mus

ixture

DE HAZARD CLASSES (Complete if required by CUPA)

OUS MATERIAL (eck one item only) ☐ a. PURE ☒ b. MIXTURE ☐ c. WASTE 211 | RADIOACTIVE ☐ Yes ☐ No 212 | CURIES

L STATE (e item only) ☐ a. SOLID ☒ b. LIQUID ☐ c. GAS 214 | LARGEST CONTAINER

ARD CATEGORIES (that apply) ☐ a. FIRE ☐ b. REACTIVE ☐ c. PRESSURE RELEASE ☒ d. ACUTE HEALTH ☐ e. CHRONIC HEALTH

E DAILY AMOUNT 217	MAXIMUM DAILY AMOUNT 218	ANNUAL WASTE AMOUNT 219	STATE WASTE
	2080	0	NA

221 DAYS ON SITE: 365

(e item only) ☐ a. GALLONS ☐ b. CUBIC FEET ☒ c. POUNDS ☐ d. TONS * If EHS, amount must be in pounds

ER ☐ a. ABOVE GROUND TANK ☒ e. PLASTIC/NONMETALLIC DRUM ☐ i. FIBER DRUM ☐ m. GLASS BOTTLE ☐ q. RAIL CA
☐ b. UNDERGROUND TANK ☒ f. CAN ☐ j. BAG ☒ n. PLASTIC BOTTLE ☐ r. OTHER
☐ c. TANK INSIDE BUILDING ☐ g. CARBOY ☐ k. BOX ☒ o. TOTE BIN
☐ d. STEEL DRUM ☐ h. SILO ☐ l. CYLINDER ☐ p. TANK WAGON

PRESSURE ☒ a. AMBIENT ☐ b. ABOVE AMBIENT ☐ c. BELOW AMBIENT

TEMPERATURE ☒ a. AMBIENT ☐ b. ABOVE AMBIENT ☐ c. BELOW AMBIENT ☐ d. CRYOGENIC

T	HAZARDOUS COMPONENT (For mixture or waste only)	EHS	RS 240
226	227	☐ Yes 228	☐ Yes
230	231	☐ Yes 232	☐ Yes
234	235	☐ Yes 236	☐ Yes
238	239	☐ Yes 240	☐ Yes
242	243	☐ Yes 244	☐ Yes

dous components are present at greater than 1% by weight if non-carcinogenic, or 0.1% by weight if carcinogenic, attach additional sheets of paper capturing the require

AL LOCALLY COLLECTED INFORMATION

Please Sign Here

eporting Chemicals subject to EPCRA reporting thresholds must sign each Chemical Description page for each EPCRA reported ch

S NAME (Same as FACILITY NAME or DBA – Doing Business As)

t Photographic Chemicals

AL LOCATION 201 | CHEMICAL LOCATION CONFIDENTIAL (EPCRA) ☐ YES ☒ NO

menita Rd. #B Norwalk, CA 90650

ID #	F	A	0	0	3	1	5	6	5						MAP# (optional) 203	GRID# (optional)

II. CHEMICAL INFORMATION

AL NAME 205 | TRADE SECRET ☐ Yes ☒ No

If Subject to EPCRA, refer to instructions

Emerald Premium KDNP

N NAME 207 | EHS* ☐ Yes ☒ No 208 | RS* ☐ Yes

209 | *If EHS or RS is "Yes", all amounts below mu

xture

E HAZARD CLASSES (Complete if required by CUPA)

US MATERIAL (k one item only) ☐ a. PURE ☒ b. MIXTURE ☐ c. WASTE 211 | RADIOACTIVE ☐ Yes ☐ No 212 | CURIES

STATE (tem only) ☐ a. SOLID ☒ b. LIQUID ☐ c. GAS 214 | LARGEST CONTAINER

RD CATEGORIES (at apply) ☐ a. FIRE ☐ b. REACTIVE ☐ c. PRESSURE RELEASE ☒ d. ACUTE HEALTH ☐ e. CHRONIC HEALTH

DAILY AMOUNT 217	MAXIMUM DAILY AMOUNT 218	ANNUAL WASTE AMOUNT 219	STATE WASTE
	1972	0	NA

221 DAYS ON SITE: 365

tem only) ☐ a. GALLONS ☐ b. CUBIC FEET ☒ c. POUNDS ☐ d. TONS * If EHS, amount must be in pounds.

R ☐ a. ABOVE GROUND TANK ☒ e. PLASTIC/NONMETALLIC DRUM ☐ i. FIBER DRUM ☐ m. GLASS BOTTLE ☐ q. RAIL CA
☐ b. UNDERGROUND TANK ☒ f. CAN ☐ j. BAG ☒ n. PLASTIC BOTTLE ☐ r. OTHER
☐ c. TANK INSIDE BUILDING ☐ g. CARBOY ☐ k. BOX ☒ o. TOTE BIN
☐ d. STEEL DRUM ☐ h. SILO ☐ l. CYLINDER ☐ p. TANK WAGON

PRESSURE ☒ a. AMBIENT ☐ b. ABOVE AMBIENT ☐ c. BELOW AMBIENT

EMPERATURE ☒ a. AMBIENT ☐ b. ABOVE AMBIENT ☐ c. BELOW AMBIENT ☐ d. CRYOGENIC

	HAZARDOUS COMPONENT (For mixture or waste only)	EHS	RS 246b
226	227	☐ Yes 228	☐ Yes
230	231	☐ Yes 232	☐ Yes
234	235	☐ Yes 236	☐ Yes
238	239	☐ Yes 240	☐ Yes
242	243	☐ Yes 244	☐ Yes

us components are present at greater than 1% by weight if non-carcinogenic, or 0.1% by weight if carcinogenic, attach additional sheets of paper capturing the require

AL LOCALLY COLLECTED INFORMATION

COMPLETE

lease Sign Here

porting Chemicals subject to EPCRA reporting thresholds must sign each Chemical Description page for each EPCRA reported ch

SS NAME (Same as FACILITY NAME or DBA – Doing Business As)

nt Photographic Chemicals

AL LOCATION 201 | CHEMICAL LOCATION CONFIDENTIAL (EPCRA) ☐ YES ☒ NO

rmenita Rd. #B Norwalk, CA 90650

Y ID # F A 0 0 3 1 5 6 5 | MAP# (optional) 203 | GRID# (optional)

II. CHEMICAL INFORMATION

AL NAME 205 | TRADE SECRET ☐ Yes ☒ No (If Subject to EPCRA, refer to instructions)

Emerald QWR

N NAME 207 | EHS* ☐ Yes ☒ No 208 | RS* ☐ Yes ☐ No

209 | *If EHS or RS is "Yes", all amounts below must be

ixture

DE HAZARD CLASSES (Complete if required by CUPA)

OUS MATERIAL (ck one item only) ☐ a. PURE ☒ b. MIXTURE ☐ c. WASTE 211 | RADIOACTIVE ☐ Yes ☐ No 212 | CURIES

L STATE (item only) ☐ a. SOLID ☒ b. LIQUID ☐ c. GAS 214 | LARGEST CONTAINER

ARD CATEGORIES (that apply) ☐ a. FIRE ☐ b. REACTIVE ☐ c. PRESSURE RELEASE ☒ d. ACUTE HEALTH ☐ e. CHRONIC HEALTH

E DAILY AMOUNT 217 | MAXIMUM DAILY AMOUNT 218: 22506 | ANNUAL WASTE AMOUNT 219: 0 | STATE WASTE COD: NA

☐ a. GALLONS ☐ b. CUBIC FEET ☒ c. POUNDS ☐ d. TONS (item only) * If EHS, amount must be in pounds | 221 DAYS ON SITE: 365

ER ☐ a. ABOVE GROUND TANK ☐ b. UNDERGROUND TANK ☐ c. TANK INSIDE BUILDING ☐ d. STEEL DRUM ☒ e. PLASTIC/NONMETALLIC DRUM ☒ f. CAN ☐ g. CARBOY ☐ h. SILO ☐ i. FIBER DRUM ☐ j. BAG ☐ k. BOX ☐ l. CYLINDER ☐ m. GLASS BOTTLE ☒ n. PLASTIC BOTTLE ☒ o. TOTE BIN ☐ p. TANK WAGON ☐ q. RAIL CAR ☐ r. OTHER

PRESSURE ☒ a. AMBIENT ☐ b. ABOVE AMBIENT ☐ c. BELOW AMBIENT

TEMPERATURE ☒ a. AMBIENT ☐ b. ABOVE AMBIENT ☐ c. BELOW AMBIENT ☐ d. CRYOGENIC

T	HAZARDOUS COMPONENT (For mixture or waste only)	EHS	RS 240b	CA
226	227	☐ Yes 228	☐ Yes	
230	231	☐ Yes 232	☐ Yes	
234	235	☐ Yes 236	☐ Yes	
238	239	☐ Yes 240	☐ Yes	
242	243	☐ Yes 244	☐ Yes	

loxic components are present at greater than 1% by weight if non-carcinogenic, or 0.1% by weight if carcinogenic, attach additional sheets of paper capturing the required infor

COMPLE

NAL LOCALLY COLLECTED INFORMATION

Please Sign Here

eporting Chemicals subject to EPCRA reporting thresholds must sign each Chemical Description page for each EPCRA reported chemic

OFFICIAL USE ONLY	DATE RECEIVED	REVIEWED BY

ESS NAME (Same as FACILITY NAME or DBA – Doing Business As)

unt Photographic Chemicals

CAL LOCATION 201 | CHEMICAL LOCATION CONFIDENTIAL (EPCRA) ☐ YES ☒ NO

Carmenita Rd. #B Norwalk, CA 90650

TY ID # F A 0 0 3 1 5 6 5 | MAP# (optional) 203 | GRID# (optional)

II. CHEMICAL INFORMATION

CAL NAME 205 | TRADE SECRET ☐ Yes ☒ No (If Subject to EPCRA, refer to instructions)

9 Emerald Premium QWI

ON NAME 207 | EHS* ☐ Yes ☒ No 208 | RS* ☐ Yes ☐

mixture 209 | *If EHS or RS is "Yes", all amounts below must be

ODE HAZARD CLASSES (Complete if required by CUPA)

DOUS MATERIAL (Check one item only) ☐ a. PURE ☒ b. MIXTURE ☐ c. WASTE 211 | RADIOACTIVE ☐ Yes ☐ No 212 | CURIES

AL STATE (one item only) ☐ a. SOLID ☒ b. LIQUID ☐ c. GAS 214 | LARGEST CONTAINER

ZARD CATEGORIES (All that apply) ☐ a. FIRE ☐ b. REACTIVE ☐ c. PRESSURE RELEASE ☒ d. ACUTE HEALTH ☐ e. CHRONIC HEALTH

GE DAILY AMOUNT 217	MAXIMUM DAILY AMOUNT 218	ANNUAL WASTE AMOUNT 219	STATE WASTE CO
	4168	0	NA

221 DAYS ON SITE: 365

(one item only) ☐ a. GALLONS ☐ b. CUBIC FEET ☒ c. POUNDS ☐ d. TONS * If EHS, amount must be in pounds

E
NER ☐ a. ABOVE GROUND TANK ☒ e. PLASTIC/NONMETALLIC DRUM ☐ i. FIBER DRUM ☐ m. GLASS BOTTLE ☐ q. RAIL CAR
☐ b. UNDERGROUND TANK ☒ f. CAN ☐ j. BAG ☒ n. PLASTIC BOTTLE ☐ r. OTHER
☐ c. TANK INSIDE BUILDING ☐ g. CARBOY ☐ k. BOX ☒ o. TOTE BIN
☐ d. STEEL DRUM ☐ h. SILO ☐ l. CYLINDER ☐ p. TANK WAGON

E PRESSURE ☒ a. AMBIENT ☐ b. ABOVE AMBIENT ☐ c. BELOW AMBIENT

E TEMPERATURE ☒ a. AMBIENT ☐ b. ABOVE AMBIENT ☐ c. BELOW AMBIENT ☐ d. CRYOGENIC

WT	HAZARDOUS COMPONENT (For mixture or waste only)	EHS	RS 240b	CA
226	227	☐ Yes 228	☐ Yes	
230	231	☐ Yes 232	☐ Yes	
234	235	☐ Yes 236	☐ Yes	
238	239	☐ Yes 240	☐ Yes	
242	243	☐ Yes 244	☐ Yes	

rdous components are present at greater than 1% by weight if non-carcinogenic, or 0.1% by weight if carcinogenic, attach additional sheets of paper capturing the required infor

NAL LOCALLY COLLECTED INFORMATION

COMPLETED

, Please Sign Here

reporting Chemicals subject to EPCRA reporting thresholds must sign each Chemical Description page for each EPCRA reported chemica

OFFICIAL USE ONLY	DATE RECEIVED	REVIEWED BY

AME (Same as FACILITY NAME or DBA – Doing Business As)

Photographic Chemicals

LOCATION

nita Rd. #B Norwalk, CA 90650

201 CHEMICAL LOCATION CONFIDENTIAL (EPCRA) ☐ YES ☒ NO

D # F A 0 0 3 1 5 6 5

MAP# (optional) 203 GRID# (optional)

II. CHEMICAL INFORMATION

NAME

nerald Premium PPF

205 TRADE SECRET ☐ Yes ☒ No

If Subject to EPCRA, refer to instructions

207 EHS* ☐ Yes ☒ No 208 RS* ☐ Yes ☐ No

NAME 209 *If EHS or RS is "Yes", all amounts below must be in

ure

HAZARD CLASSES (Complete if required by CUPA)

S MATERIAL (one item only) ☐ a. PURE ☒ b. MIXTURE ☐ c. WASTE 211 RADIOACTIVE ☐ Yes ☐ No 212 CURIES

TATE (em only) ☐ a. SOLID ☒ b. LIQUID ☐ c. GAS 214 LARGEST CONTAINER

D CATEGORIES (t apply) ☐ a. FIRE ☐ b. REACTIVE ☐ c. PRESSURE RELEASE ☒ d. ACUTE HEALTH ☐ e. CHRONIC HEALTH

DAILY AMOUNT 217	MAXIMUM DAILY AMOUNT 218	ANNUAL WASTE AMOUNT 219	STATE WASTE CODE
	3676	0	NA

221 DAYS ON SITE: 365

em only) ☐ a. GALLONS ☐ b. CUBIC FEET ☒ c. POUNDS ☐ d. TONS * If EHS, amount must be in pounds

☐ a. ABOVE GROUND TANK ☒ e. PLASTIC/NONMETALLIC DRUM ☐ i. FIBER DRUM ☐ m. GLASS BOTTLE ☐ q. RAIL CAR
☐ b. UNDERGROUND TANK ☒ f. CAN ☐ j. BAG ☒ n. PLASTIC BOTTLE ☐ r. OTHER
☐ c. TANK INSIDE BUILDING ☐ g. CARBOY ☐ k. BOX ☒ o. TOTE BIN
☐ d. STEEL DRUM ☐ h. SILO ☐ l. CYLINDER ☐ p. TANK WAGON

PRESSURE ☒ a. AMBIENT ☐ b. ABOVE AMBIENT ☐ c. BELOW AMBIENT

EMPERATURE ☒ a. AMBIENT ☐ b. ABOVE AMBIENT ☐ c. BELOW AMBIENT ☐ d. CRYOGENIC

	HAZARDOUS COMPONENT (For mixture or waste only)	EHS	RS 240	CAS
226	227	☐ Yes 228	☐ Yes	
230	231	☐ Yes 232	☐ Yes	
234	235	☐ Yes 236	☐ Yes	
238	239	☐ Yes 240	☐ Yes	
242	243	☐ Yes 244	☐ Yes	

lous components are present at greater than 1% by weight if non-carcinogenic, or 0.1% by weight if carcinogenic, attach additional sheets of paper capturing the required infor

AL LOCALLY COLLECTED INFORMATION

COMPLETED

Please Sign Here

eporting Chemicals subject to EPCRA reporting thresholds must sign each Chemical Description page for each EPCRA reported chemic

OFFICIAL USE ONLY	DATE RECEIVED	REVIEWED BY

ESS NAME (Same as FACILITY NAME or DBA – Doing Business As)

lunt Photographic Chemicals

ICAL LOCATION 201 | CHEMICAL LOCATION CONFIDENTIAL (EPCRA) ☐ YES ☒ NO

Carmenita Rd. #B Norwalk, CA 90650

ITY ID #	F	A	0	0	3	1	5	6	5					1

MAP# (optional) 203 | GRID# (optional)

II. CHEMICAL INFORMATION

ICAL NAME 205 | TRADE SECRET ☐ Yes ☒ No

5 Primetime FM-C ETCH — If Subject to EPCRA, refer to instruction

ION NAME 207 | EHS* ☐ Yes ☒ No 208 | RS* ☐ Ye

mixture 209 | *If EHS or RS is "Yes", all amounts below m

CODE HAZARD CLASSES (Complete if required by CUPA)

DOUS MATERIAL (Check one item only) ☐ a. PURE ☒ b. MIXTURE ☐ c. WASTE 211 | RADIOACTIVE ☐ Yes ☐ No 212 | CURIES

CAL STATE (one item only) ☐ a. SOLID ☒ b. LIQUID ☐ c. GAS 214 | LARGEST CONTAINER

AZARD CATEGORIES (all that apply) ☐ a. FIRE ☐ b. REACTIVE ☐ c. PRESSURE RELEASE ☒ d. ACUTE HEALTH ☐ e. CHRONIC HEALTH

GE DAILY AMOUNT 217	MAXIMUM DAILY AMOUNT 218	ANNUAL WASTE AMOUNT 219	STATE WASTE
8	20656	0	NA

221 DAYS ON SITE: 365

one item only) ☐ a. GALLONS ☐ b. CUBIC FEET ☒ c. POUNDS ☐ d. TONS * If EHS, amount must be in pounds

GE
INER ☐ a. ABOVE GROUND TANK ☒ e. PLASTIC/NONMETALLIC DRUM ☐ i. FIBER DRUM ☐ m. GLASS BOTTLE ☐ q. RAIL CA
☐ b. UNDERGROUND TANK ☒ f. CAN ☐ j. BAG ☒ n. PLASTIC BOTTLE ☐ r. OTHER
☐ c. TANK INSIDE BUILDING ☐ g. CARBOY ☐ k. BOX ☒ o. TOTE BIN
☐ d. STEEL DRUM ☐ h. SILO ☐ l. CYLINDER ☐ p. TANK WAGON

GE PRESSURE ☒ a. AMBIENT ☐ b. ABOVE AMBIENT ☐ c. BELOW AMBIENT

GE TEMPERATURE ☒ a. AMBIENT ☐ b. ABOVE AMBIENT ☐ c. BELOW AMBIENT ☐ d. CRYOGENIC

WT	HAZARDOUS COMPONENT (For mixture or waste only)	EHS	RS 240a	
226	227	☐ Yes 228	☐ Yes	
230	231	☐ Yes 232	☐ Yes	
234	235	☐ Yes 236	☐ Yes	
238	239	☐ Yes 240	☐ Yes	
242	243	☐ Yes 244	☐ Yes	

ardous components are present at greater than 1% by weight if non-carcinogenic, or 0.1% by weight if carcinogenic, attach additional sheets of paper capturing the required

ONAL LOCALLY COLLECTED INFORMATION

COPY

A, Please Sign Here

s reporting Chemicals subject to EPCRA reporting thresholds must sign each Chemical Description page for each EPCRA-reported chem

I. FACILITY INFORMATION

S NAME (Same as FACILITY NAME or DBA – Doing Business As)
nt Photographic Chemicals

AL LOCATION
rmenita Rd. #B Norwalk, CA 90650

201 CHEMICAL LOCATION CONFIDENTIAL (EPCRA) ☐ YES ☒ NO

Y ID # F A 0 0 3 1 5 6 5 1

MAP# (optional)

203 GRID# (optional)

II. CHEMICAL INFORMATION

AL NAME
Emerald Premium QRKW

205 TRADE SECRET ☐ Yes ☒ No
If Subject to EPCRA, refer to instructions

N NAME

207 EHS* ☐ Yes ☒ No 208 RS* ☐ Yes ☐ N

209 *If EHS or RS is "Yes", all amounts below must be

xture

DE HAZARD CLASSES (Complete if required by CUPA)

OUS MATERIAL
ck one item only) ☐ a. PURE ☒ b. MIXTURE ☐ c. WASTE

211 RADIOACTIVE ☐ Yes ☐ No 212 CURIES

L STATE
item only) ☐ a. SOLID ☒ b. LIQUID ☐ c. GAS

214 LARGEST CONTAINER

ARD CATEGORIES
hat apply) ☐ a. FIRE ☐ b. REACTIVE ☐ c. PRESSURE RELEASE ☒ d. ACUTE HEALTH ☐ e. CHRONIC HEALTH

217 DAILY AMOUNT	218 MAXIMUM DAILY AMOUNT	219 ANNUAL WASTE AMOUNT	STATE WASTE COD
	12340	0	NA

item only) ☐ a. GALLONS ☐ b. CUBIC FEET ☒ c. POUNDS ☐ d. TONS
* If EHS, amount must be in pounds

221 DAYS ON SITE: 365

ER ☐ a. ABOVE GROUND TANK ☒ e. PLASTIC/NONMETALLIC DRUM ☐ i. FIBER DRUM ☐ m. GLASS BOTTLE ☐ q. RAIL CAR
☐ b. UNDERGROUND TANK ☒ f. CAN ☐ j. BAG ☒ n. PLASTIC BOTTLE ☐ r. OTHER
☐ c. TANK INSIDE BUILDING ☐ g. CARBOY ☐ k. BOX ☒ o. TOTE BIN
☐ d. STEEL DRUM ☐ h. SILO ☐ l. CYLINDER ☐ p. TANK WAGON

PRESSURE ☒ a. AMBIENT ☐ b. ABOVE AMBIENT ☐ c. BELOW AMBIENT

TEMPERATURE ☒ a. AMBIENT ☐ b. ABOVE AMBIENT ☐ c. BELOW AMBIENT ☐ d. CRYOGENIC

T	HAZARDOUS COMPONENT (For mixture or waste only)	EHS	RS 240b	CA
226	227	☐ Yes 228	☐ Yes	
230	231	☐ Yes 232	☐ Yes	
234	235	☐ Yes 236	☐ Yes	
238	239	☐ Yes 240	☐ Yes	
242	243	☐ Yes 244	☐ Yes	

ose components are present at greater than 1% by weight if non-carcinogenic, or 0.1% by weight if carcinogenic, attach additional sheets of paper capturing the required inform

AL LOCALLY COLLECTED INFORMATION

COMPLETED

Please Sign Here
eporting Chemicals subject to EPCRA reporting thresholds must sign each Chemical Description page for each EPCRA reported chemical

I. FACILITY INFORMATION

NESS NAME (Same as FACILITY NAME or DBA – Doing Business As)
Hunt Photographic Chemicals

ICAL LOCATION 201 | CHEMICAL LOCATION CONFIDENTIAL (EPCRA) ☐ YES ☒ NO
Carmenita Rd. #B Norwalk, CA 90650

ITY ID #	F	A	0	0	3	1	5	6	5					1	MAP# (optional) 203	GRID# (optional)

II. CHEMICAL INFORMATION

ICAL NAME 205 | TRADE SECRET ☐ Yes ☒ No
37 Emerald Premium NTH-GP — If Subject to EPCRA, refer to instructions

MON NAME 207 | EHS* ☐ Yes ☒ No 208 | RS* ☐ Yes ☐
mixture 209 | *If EHS or RS is "Yes", all amounts below must

CODE HAZARD CLASSES (Complete if required by CUPA)

RDOUS MATERIAL (Check one item only) ☐ a. PURE ☒ b. MIXTURE ☐ c. WASTE 211 | RADIOACTIVE ☐ Yes ☐ No 212 | CURIES

CAL STATE (one item only) ☐ a. SOLID ☒ b. LIQUID ☐ c. GAS 214 | LARGEST CONTAINER

AZARD CATEGORIES (all that apply) ☐ a. FIRE ☐ b. REACTIVE ☐ c. PRESSURE RELEASE ☒ d. ACUTE HEALTH ☐ e. CHRONIC HEALTH

AGE DAILY AMOUNT 217	MAXIMUM DAILY AMOUNT 218	ANNUAL WASTE AMOUNT 219	STATE WASTE C
	3156	0	NA

(one item only) ☐ a. GALLONS ☐ b. CUBIC FEET ☒ c. POUNDS ☐ d. TONS 221 DAYS ON SITE: 365
* If EHS, amount must be in pounds

GE
INER ☐ a. ABOVE GROUND TANK ☒ e. PLASTIC/NONMETALLIC DRUM ☐ i. FIBER DRUM ☐ m. GLASS BOTTLE ☐ q. RAIL CAR
☐ b. UNDERGROUND TANK ☒ f. CAN ☐ j. BAG ☒ n. PLASTIC BOTTLE ☐ r. OTHER
☐ c. TANK INSIDE BUILDING ☐ g. CARBOY ☐ k. BOX ☒ o. TOTE BIN
☐ d. STEEL DRUM ☐ h. SILO ☐ l. CYLINDER ☐ p. TANK WAGON

CE PRESSURE ☒ a. AMBIENT ☐ b. ABOVE AMBIENT ☐ c. BELOW AMBIENT

GE TEMPERATURE ☒ a. AMBIENT ☐ b. ABOVE AMBIENT ☐ c. BELOW AMBIENT ☐ d. CRYOGENIC

WT	HAZARDOUS COMPONENT (For mixture or waste only)	EHS	RS 246b	C
226	227	☐ Yes 228	☐ Yes	
230	231	☐ Yes 232	☐ Yes	
234	235	☐ Yes 236	☐ Yes	
238	239	☐ Yes 240	☐ Yes	
242	243	☐ Yes 244	☐ Yes	

ardous components are present at greater than 1% by weight if non-carcinogenic, or 0.1% by weight if carcinogenic, attach additional sheets of paper capturing the required info

ONAL LOCALLY COLLECTED INFORMATION

INCOMPLETE

A. Please Sign Here
s reporting Chemicals subject to EPCRA reporting thresholds must sign each Chemical Description page for each EPCRA reported chemic

OFFICIAL USE ONLY

I. FACILITY INFORMATION

NAME (Same as FACILITY NAME or DBA - Doing Business As)
Photographic Chemicals

LOCATION 201 | CHEMICAL LOCATION CONFIDENTIAL (EPCRA) ☐ YES ☒ NO
enita Rd. #B Norwalk, CA 90650

D# | F | A | 0 | 0 | 3 | 1 | 5 | 6 | 5 | | | | | | 1 | MAP# (optional) 203 | GRID# (optional)

II. CHEMICAL INFORMATION

NAME 205 | TRADE SECRET ☐ Yes ☒ No
herald Premium SMW | If Subject to EPCRA, refer to instructions

NAME 207 | EHS* ☐ Yes ☒ No 208 | RS* ☐ Yes ☐ No
209 | *If EHS or RS is "Yes", all amounts below must be
ure

HAZARD CLASSES (Complete if required by CUPA)

S MATERIAL (one item only) ☐ a. PURE ☒ b. MIXTURE ☐ c. WASTE 211 | RADIOACTIVE ☐ Yes ☐ No 212 | CURIES

TATE (n only) ☐ a. SOLID ☒ b. LIQUID ☐ c. GAS 214 | LARGEST CONTAINER

D CATEGORIES apply) ☐ a. FIRE ☐ b. REACTIVE ☐ c. PRESSURE RELEASE ☒ d. ACUTE HEALTH ☐ e. CHRONIC HEALTH

AILY AMOUNT 217 | MAXIMUM DAILY AMOUNT 218 | ANNUAL WASTE AMOUNT 219 | STATE WASTE COD
37350 | 0 | NA

☐ a. GALLONS ☐ b. CUBIC FEET ☒ c. POUNDS ☐ d. TONS 221 | DAYS ON SITE: 365
n only) * If EHS, amount must be in pounds

☐ a. ABOVE GROUND TANK ☒ e. PLASTIC/NONMETALLIC DRUM ☐ i. FIBER DRUM ☐ m. GLASS BOTTLE ☐ q. RAIL CAR
☐ b. UNDERGROUND TANK ☒ f. CAN ☐ j. BAG ☒ n. PLASTIC BOTTLE ☐ r. OTHER
☐ c. TANK INSIDE BUILDING ☐ g. CARBOY ☐ k. BOX ☒ o. TOTE BIN
☐ d. STEEL DRUM ☐ h. SILO ☐ l. CYLINDER ☐ p. TANK WAGON

RESSURE ☒ a. AMBIENT ☐ b. ABOVE AMBIENT ☐ c. BELOW AMBIENT

MPERATURE ☒ a. AMBIENT ☐ b. ABOVE AMBIENT ☐ c. BELOW AMBIENT ☐ d. CRYOGENIC

	HAZARDOUS COMPONENT (For mixture or waste only)	EHS	RS 246b	CA
226	227	☐ Yes 228	☐ Yes	
230	231	☐ Yes 232	☐ Yes	
234	235	☐ Yes 236	☐ Yes	
238	239	☐ Yes 240	☐ Yes	
242	243	☐ Yes 244	☐ Yes	

components are present at greater than 1% by weight if non-carcinogenic, or 0.1% by weight if carcinogenic, attach additional sheets of paper capturing the required info

L LOCALLY COLLECTED INFORMATION

DELETED

ase Sign Here
orting Chemicals subject to EPCRA reporting thresholds must sign each Chemical Description page for each EPCRA reported chemic

INESS NAME (Same as FACILITY NAME or DBA – Doing Business As)
Hunt Photographic Chemicals

MICAL LOCATION 201 | CHEMICAL LOCATION CONFIDENTIAL (EPCRA) ☐ YES ☒ NO
0 Carmenita Rd. #B Norwalk, CA 90650

LITY ID #	F	A	0	0	3	1	5	6	5						MAP# (optional) 203	GRID# (optional)

II. CHEMICAL INFORMATION

MICAL NAME 205 | TRADE SECRET ☐ Yes ☒ No
05 Emerald KDMJ | If Adjust to EPCRA, refer to instructions

MON NAME 207 | EHS* ☐ Yes ☒ No 208 | RS* ☐ Yes ☐
mixture 209 | *If EHS or RS is "Yes", all amounts below must

CODE HAZARD CLASSES (Complete if required by CUPA)

ARDOUS MATERIAL (Check one item only) ☐ a. PURE ☒ b. MIXTURE ☐ c. WASTE 211 | RADIOACTIVE ☐ Yes ☐ No 212 | CURIES

ICAL STATE (one item only) ☐ a. SOLID ☒ b. LIQUID ☐ c. GAS 214 | LARGEST CONTAINER

HAZARD CATEGORIES (all that apply) ☐ a. FIRE ☐ b. REACTIVE ☐ c. PRESSURE RELEASE ☒ d. ACUTE HEALTH ☐ e. CHRONIC HEALTH

AGE DAILY AMOUNT 217	MAXIMUM DAILY AMOUNT 218	ANNUAL WASTE AMOUNT 219	STATE WASTE C
7	3174	0	NA

* (one item only) ☐ a. GALLONS ☐ b. CUBIC FEET ☒ c. POUNDS ☐ d. TONS 221 | DAYS ON SITE: 365
* If EHS, amount must be in pounds.

AGE AINER
☐ a. ABOVE GROUND TANK ☒ e. PLASTIC/NONMETALLIC DRUM ☐ i. FIBER DRUM ☐ m. GLASS BOTTLE ☐ q. RAIL CAR
☐ b. UNDERGROUND TANK ☒ f. CAN ☐ j. BAG ☒ n. PLASTIC BOTTLE ☐ r. OTHER
☐ c. TANK INSIDE BUILDING ☐ g. CARBOY ☐ k. BOX ☒ o. TOTE BIN
☐ d. STEEL DRUM ☐ h. SILO ☐ l. CYLINDER ☐ p. TANK WAGON

GE PRESSURE ☒ a. AMBIENT ☐ b. ABOVE AMBIENT ☐ c. BELOW AMBIENT

GE TEMPERATURE ☒ a. AMBIENT ☐ b. ABOVE AMBIENT ☐ c. BELOW AMBIENT ☐ d. CRYOGENIC

%WT	HAZARDOUS COMPONENT (For mixture or waste only)	EHS	RS 240	C
226	227	☐ Yes 228	☐ Yes	
230	231	☐ Yes 232	☐ Yes	
234	235	☐ Yes 236	☐ Yes	
238	239	☐ Yes 240	☐ Yes	
242	243	☐ Yes 244	☐ Yes	

azardous components are present at greater than 1% by weight if non-carcinogenic, or 0.1% by weight if carcinogenic, attach additional sheets of paper capturing the required info

ONAL LOCALLY COLLECTED INFORMATION

A. Please Sign Here
s reporting Chemicals subject to EPCRA reporting thresholds must sign each Chemical Description page for each EPCRA reported chemic

OFFICIAL USE ONLY	DATE RECEIVED	REVIEWED BY

SS NAME (Same as Facility Name)

nt Photographic Chemicals

CAL LOCATION

rmenita Rd. #B Norwalk, CA 90650

CHEMICAL LOCATION CONFIDENTIAL (EPCRA) ☐ YES ☒ NO

MAP# (optional)

GRID# (optional)

TY ID # F A 0 0 3 1 5 6 5

II. CHEMICAL INFORMATION

CAL NAME

5 PRESSMAX 280 FNTN CONC 55G

TRADE SECRET ☐ Yes ☒ No

If Subject to EPCRA, refer to instructions

EHS* ☐ Yes ☒ No RS* ☐ Yes ☐ No

ON NAME

*If EHS or RS is "Yes", all amounts below must be in lb

ixture

DE HAZARD CLASSES (Complete if required by CUPA)

OUS MATERIAL (heck one item only) ☐ a. PURE ☒ b. MIXTURE ☐ c. WASTE

RADIOACTIVE ☐ Yes ☐ No

CURIES

AL STATE (ne item only) ☐ a. SOLID ☒ b. LIQUID ☐ c. GAS

LARGEST CONTAINER

ZARD CATEGORIES (l that apply) ☐ a. FIRE ☐ b. REACTIVE ☐ c. PRESSURE RELEASE ☒ d. ACUTE HEALTH ☐ e. CHRONIC HEALTH

E DAILY AMOUNT	MAXIMUM DAILY AMOUNT	ANNUAL WASTE AMOUNT	STATE WASTE CODE
	2088	0	NA

DAYS ON SITE: 365

☐ a. GALLONS ☐ b. CUBIC FEET ☒ c. POUNDS ☐ d. TONS

* If EHS, amount must be in pounds

ne item only)

E
NER ☐ a. ABOVE GROUND TANK ☒ e. PLASTIC/NONMETALLIC DRUM ☐ i. FIBER DRUM ☐ m. GLASS BOTTLE ☐ q. RAIL CAR
☐ b. UNDERGROUND TANK ☒ f. CAN ☐ j. BAG ☒ n. PLASTIC BOTTLE ☐ r. OTHER
☐ c. TANK INSIDE BUILDING ☐ g. CARBOY ☐ k. BOX ☒ o. TOTE BIN
☐ d. STEEL DRUM ☐ h. SILO ☐ l. CYLINDER ☐ p. TANK WAGON

E PRESSURE ☒ a. AMBIENT ☐ b. ABOVE AMBIENT ☐ c. BELOW AMBIENT

E TEMPERATURE ☒ a. AMBIENT ☐ b. ABOVE AMBIENT ☐ c. BELOW AMBIENT ☐ d. CRYOGENIC

WT	HAZARDOUS COMPONENT (For mixture or waste only)	EHS	RS	CAS
226	227	☐Yes 228	☐Yes	
230	231	☐Yes 232	☐Yes	
234	235	☐Yes 236	☐Yes	
238	239	☐Yes 240	☐Yes	
242	243	☐Yes 244	☐Yes	

ardous components are present at greater than 1% by weight if non-carcinogenic, or 0.1% by weight if carcinogenic, attach additional sheets of paper capturing the required inform

COMPLETED

IONAL LOCALLY COLLECTED INFORMATION

RA, Please Sign Here

as reporting Chemicals subject to EPCRA reporting thresholds must sign each Chemical Description page for each EPCRA reported chemica

RECEIV

OFFICIAL USE ONLY	DATE RECEIVED	REVIEWED BY

	BN	STA	OTHER	DISTRICT	CUPA JAN 30

I. FACILITY INFORMATION

SS NAME (Same as FACILITY NAME or DBA – Doing Business As)
nt Photographic Chemicals

AL LOCATION 201 | CHEMICAL LOCATION CONFIDENTIAL (EPCRA) ☐ YES ☒ NO
rmenita Rd. #B Norwalk, CA 90650

Y ID # F A 0 0 3 1 5 6 5 | MAP# (optional) 203 | GRID# (optional)

II. CHEMICAL INFORMATION

AL NAME 205 | TRADE SECRET ☐ Yes ☒ No
If Subject to EPCRA, refer to instructions
ENVIROSILV RCR 0.5, 15G

N NAME 207 | EHS* ☐ Yes ☒ No 208 | RS* ☐ Yes ☐ No
xture 209 | *If EHS or RS is "Yes", all amounts below must be

DE HAZARD CLASSES (Complete if required by CUPA)

OUS MATERIAL (ck one item only) ☐ a. PURE ☒ b. MIXTURE ☐ c. WASTE 211 | RADIOACTIVE ☐ Yes ☐ No 212 | CURIES

STATE (item only) ☐ a. SOLID ☒ b. LIQUID ☐ c. GAS 214 | LARGEST CONTAINER

ARD CATEGORIES (hat apply) ☐ a. FIRE ☐ b. REACTIVE ☐ c. PRESSURE RELEASE ☒ d. ACUTE HEALTH ☐ e. CHRONIC HEALTH

DAILY AMOUNT 217	MAXIMUM DAILY AMOUNT 218	ANNUAL WASTE AMOUNT 219	STATE WASTE CODE
	6992	0	NA

☐ a. GALLONS ☐ b. CUBIC FEET ☒ c. POUNDS ☐ d. TONS 221 | DAYS ON SITE: 365
item only) * If EHS, amount must be in pounds

ER ☐ a. ABOVE GROUND TANK ☒ e. PLASTIC/NONMETALLIC DRUM ☐ i. FIBER DRUM ☐ m. GLASS BOTTLE ☐ q. RAIL CAR
☐ b. UNDERGROUND TANK ☒ f. CAN ☐ j. BAG ☒ n. PLASTIC BOTTLE ☐ r. OTHER
☐ c. TANK INSIDE BUILDING ☐ g. CARBOY ☐ k. BOX ☒ o. TOTE BIN
☐ d. STEEL DRUM ☐ h. SILO ☐ l. CYLINDER ☐ p. TANK WAGON

PRESSURE ☒ a. AMBIENT ☐ b. ABOVE AMBIENT ☐ c. BELOW AMBIENT

TEMPERATURE ☒ a. AMBIENT ☐ b. ABOVE AMBIENT ☐ c. BELOW AMBIENT ☐ d. CRYOGENIC

T	HAZARDOUS COMPONENT (For mixture or waste only)	EHS	RS 240b	CAS
226	227	☐ Yes 228	☐ Yes	
230	231	☐ Yes 232	☐ Yes	
234	235	☐ Yes 236	☐ Yes	
238	239	☐ Yes 240	☐ Yes	
242	243	☐ Yes 244	☐ Yes	

ous components are present at greater than 1% by weight if non-carcinogenic, or 0.1% by weight if carcinogenic, attach additional sheets of paper capturing the required inform

COMPLETED

AL LOCALLY COLLECTED INFORMATION

Please Sign Here
eporting Chemicals subject to EPCRA reporting thresholds must sign each Chemical Description page for each EPCRA reported chemica

☒ ADD ☐ DELETE ☐ REVISE REPORTING YEAR 2005

I. FACILITY INFORMATION

SS NAME (Same as FACILITY NAME or DBA – Doing Business As)

unt Photographic Chemicals

CAL LOCATION 202 CHEMICAL LOCATION CONFIDENTIAL (EPCRA) ☐ YES ☒ NO

rmenita Rd. #B Norwalk, CA 90650

TY ID #	F	A	0	0	3	1	5	6	5						MAP# (optional) 203	GRID# (optional)

II. CHEMICAL INFORMATION

CAL NAME 205 TRADE SECRET ☐ Yes ☒ No (If Subject to EPCRA, refer to instructions)

OONS PLATE CLEANER

ON NAME 207 EHS* ☐ Yes ☒ No 208 RS* ☐ Yes ☐ No

ixture 209 *If EHS or RS is "Yes", all amounts below must be in lbs

ODE HAZARD CLASSES (Complete if required by CUPA)

OUS MATERIAL (heck one item only) ☐ a. PURE ☒ b. MIXTURE ☐ c. WASTE 211 RADIOACTIVE ☐ Yes ☐ No 212 CURIES

AL STATE (e item only) ☐ a. SOLID ☒ b. LIQUID ☐ c. GAS 214 LARGEST CONTAINER

ARD CATEGORIES (l that apply) ☐ a. FIRE ☐ b. REACTIVE ☐ c. PRESSURE RELEASE ☒ d. ACUTE HEALTH ☐ e. CHRONIC HEALTH

E DAILY AMOUNT 217	MAXIMUM DAILY AMOUNT 218	ANNUAL WASTE AMOUNT 219	STATE WASTE CODE
	2152	0	NA

221 DAYS ON SITE: 365

☐ a. GALLONS ☐ b. CUBIC FEET ☒ c. POUNDS ☐ d. TONS
* If EHS, amount must be in pounds

e item only)

E
NER ☐ a. ABOVE GROUND TANK ☒ e. PLASTIC/NONMETALLIC DRUM ☐ i. FIBER DRUM ☐ m. GLASS BOTTLE ☐ q. RAIL CAR
☐ b. UNDERGROUND TANK ☒ f. CAN ☐ j. BAG ☒ n. PLASTIC BOTTLE ☐ r. OTHER
☐ c. TANK INSIDE BUILDING ☐ g. CARBOY ☐ k. BOX ☒ o. TOTE BIN
☐ d. STEEL DRUM ☐ h. SILO ☐ l. CYLINDER ☐ p. TANK WAGON

E PRESSURE ☒ a. AMBIENT ☐ b. ABOVE AMBIENT ☐ c. BELOW AMBIENT

E TEMPERATURE ☒ a. AMBIENT ☐ b. ABOVE AMBIENT ☐ c. BELOW AMBIENT ☐ d. CRYOGENIC

WT	HAZARDOUS COMPONENT (For mixture or waste only)	EHS	RS 240	CAS #
226	227	☐ Yes 228	☐ Yes	
230	231	☐ Yes 232	☐ Yes	
234	235	☐ Yes 236	☐ Yes	
238	239	☐ Yes 240	☐ Yes	
242	243	☐ Yes 244	☐ Yes	

ardous components are present at greater than 1% by weight if non-carcinogenic, or 0.1% by weight if carcinogenic, attach additional sheets of paper capturing the required informatio

ONAL LOCALLY COLLECTED INFORMATION

COMPLETED

A, Please Sign Here
s reporting Chemicals subject to EPCRA reporting thresholds must sign each Chemical Description page for each EPCRA reported chemical.)

OFFICIAL USE ONLY | DATE RECEIVED | REVIEWED BY

HAZARDOUS MATERIALS INVENTORY – CHEMICAL DESCRIPTION (LACoCUPA Form

One page per chemical per f

☒ ADD ☐ DELETE ☐ REVISE REPORTING YEAR 2005 200 Page

I. FACILITY INFORMATION

BUSINESS NAME (Same as FACILITY NAME or DBA – Doing Business As)
Fuji Hunt Photographic Chemicals

CHEMICAL LOCATION 201
14820 Carmenita Rd. #B Norwalk, CA 90650

CHEMICAL LOCATION CONFIDENTIAL (EPCRA) ☐ YES ☒ NO

FACILITY ID # F A 0 0 3 1 5 6 5 1 MAP# (optional) 203 GRID# (optional)

II. CHEMICAL INFORMATION

CHEMICAL NAME 205
8500 ML-1

TRADE SECRET ☐ Yes ☒ No
If Subject to EPCRA, refer to instructions

COMMON NAME 207

EHS* ☐ Yes ☒ No 208 RS* ☐ Yes ☐

CAS# mixture 209

*If EHS or RS is "Yes", all amounts below must b

FIRE CODE HAZARD CLASSES (Complete if required by CUPA)

HAZARDOUS MATERIAL TYPE (Check one item only) ☐ a. PURE ☒ b. MIXTURE ☐ c. WASTE 211

RADIOACTIVE ☐ Yes ☐ No 212 CURIES

PHYSICAL STATE (Check one item only) ☐ a. SOLID ☒ b. LIQUID ☐ c. GAS 214

LARGEST CONTAINER

FED HAZARD CATEGORIES (Check all that apply) ☐ a. FIRE ☐ b. REACTIVE ☐ c. PRESSURE RELEASE ☒ d. ACUTE HEALTH ☐ e. CHRONIC HEALTH

AVERAGE DAILY AMOUNT 217	MAXIMUM DAILY AMOUNT 218	ANNUAL WASTE AMOUNT 219	STATE WASTE CO
600	1200	0	NA

UNITS* (Check one item only) ☐ a. GALLONS ☐ b. CUBIC FEET ☒ c. POUNDS ☐ d. TONS 221
* If EHS, amount must be in pounds

DAYS ON SITE: 365

STORAGE CONTAINER
☐ a. ABOVE GROUND TANK ☒ e. PLASTIC/NONMETALLIC DRUM ☐ i. FIBER DRUM ☐ m. GLASS BOTTLE ☐ q. RAIL CAR
☐ b. UNDERGROUND TANK ☒ f. CAN ☐ j. BAG ☒ n. PLASTIC BOTTLE ☐ r. OTHER
☐ c. TANK INSIDE BUILDING ☐ g. CARBOY ☐ k. BOX ☒ o. TOTE BIN
☐ d. STEEL DRUM ☐ h. SILO ☐ l. CYLINDER ☐ p. TANK WAGON

STORAGE PRESSURE ☒ a. AMBIENT ☐ b. ABOVE AMBIENT ☐ c. BELOW AMBIENT

STORAGE TEMPERATURE ☒ a. AMBIENT ☐ b. ABOVE AMBIENT ☐ c. BELOW AMBIENT ☐ d. CRYOGENIC

%WT	HAZARDOUS COMPONENT (For mixture or waste only)	EHS	RS 246b	C
1 226	227	☐ Yes 228	☐ Yes	
2 230	231	☐ Yes 232	☐ Yes	
234	235	☐ Yes 236	☐ Yes	
238	239	☐ Yes 240	☐ Yes	
242	243	☐ Yes 244	☐ Yes	

more hazardous components are present at greater than 1% by weight if non-carcinogenic, or 0.1% by weight if carcinogenic, attach additional sheets of paper capturing the required info

ADDITIONAL LOCALLY COLLECTED INFORMATION

COMPLETED

EPCRA, Please Sign Here
Facilities reporting Chemicals subject to EPCRA reporting thresholds must sign each Chemical Description page for each EPCRA reported chemi

OFFICIAL USE ONLY

HAZARDOUS MATERIALS INVENTORY – CHEMICAL DESCRIPTION (LACoCUPA Form 2731)

(one page per material per building or sa

☒ ADD ☐ DELETE ☐ REVISE REPORTING YEAR 2005 200 Page of

I. FACILITY INFORMATION

NESS NAME (Same as FACILITY NAME or DBA – Doing Business As)
Hunt Photographic Chemicals

MICAL LOCATION 201
Carmenita Rd. #B Norwalk, CA 90650

CHEMICAL LOCATION CONFIDENTIAL (EPCRA) ☐ YES ☒ NO

LITY ID # F A 0 0 3 1 5 6 5

MAP# (optional) 203

GRID# (optional)

II. CHEMICAL INFORMATION

MICAL NAME 205
148 ETCH-O-GRAPH 30, 15 GA.

TRADE SECRET ☐ Yes ☒ No
(If Subject to EPCRA, refer to instructions

MON NAME 207

EHS* ☐ Yes ☒ No 208 RS* ☐ Yes ☐ No

mixture 209

*If EHS or RS is "Yes", all amounts below must be in lbs.

CODE HAZARD CLASSES (Complete if required by CUPA)

DOUS MATERIAL (Check one item only) ☐ a. PURE ☒ b. MIXTURE ☐ c. WASTE 211

RADIOACTIVE ☐ Yes ☐ No 212 CURIES

CAL STATE (ne item only) ☐ a. SOLID ☒ b. LIQUID ☐ c. GAS 214

LARGEST CONTAINER

ZARD CATEGORIES (ll that apply) ☐ a. FIRE ☐ b. REACTIVE ☐ c. PRESSURE RELEASE ☒ d. ACUTE HEALTH ☐ e. CHRONIC HEALTH

GE DAILY AMOUNT 217

MAXIMUM DAILY AMOUNT 218
2656

ANNUAL WASTE AMOUNT 219
0

STATE WASTE CODE
NA

☐ a. GALLONS ☐ b. CUBIC FEET ☒ c. POUNDS ☐ d. TONS 221
* If EHS, amount must be in pounds

DAYS ON SITE:
365

ne item only)

DE NER ☐ a. ABOVE GROUND TANK ☒ e. PLASTIC/NONMETALLIC DRUM ☐ i. FIBER DRUM ☐ m. GLASS BOTTLE ☐ q. RAIL CAR
☐ b. UNDERGROUND TANK ☒ f. CAN ☐ j. BAG ☒ n. PLASTIC BOTTLE ☐ r. OTHER
☐ c. TANK INSIDE BUILDING ☐ g. CARBOY ☐ k. BOX ☒ o. TOTE BIN
☐ d. STEEL DRUM ☐ h. SILO ☐ l. CYLINDER ☐ p. TANK WAGON

E PRESSURE ☒ a. AMBIENT ☐ b. ABOVE AMBIENT ☐ c. BELOW AMBIENT

E TEMPERATURE ☒ a. AMBIENT ☐ b. ABOVE AMBIENT ☐ c. BELOW AMBIENT ☐ d. CRYOGENIC

VT	HAZARDOUS COMPONENT (For mixture or waste only)	EHS	RS 240	CAS #
226	227	☐ Yes 228	☐ Yes	
230	231	☐ Yes 232	☐ Yes	
234	235	☐ Yes 236	☐ Yes	
238	239	☐ Yes 240	☐ Yes	
242	243	☐ Yes 244	☐ Yes	

-dous components are present at greater than 1% by weight if non-carcinogenic, or 0.1% by weight if carcinogenic, attach additional sheets of paper capturing the required information.

NAL LOCALLY COLLECTED INFORMATION

COMPLETED

Please Sign Here
eporting Chemicals subject to EPCRA reporting thresholds must sign each Chemical Description page for each EPCRA reported chemical.)

OFFICIAL USE ONLY

HAZARDOUS MATERIALS INVENTORY – CHEMICAL DESCRIPTION (LACoCUPA Form 2731

(one page per material per building or

☒ ADD ☐ DELETE ☐ REVISE REPORTING YEAR 2005 200 Page of

I. FACILITY INFORMATION

SINESS NAME (Same as FACILITY NAME or DBA – Doing Business As)

ji Hunt Photographic Chemicals

EMICAL LOCATION 201 CHEMICAL LOCATION CONFIDENTIAL (EPCRA) ☐ YES ☒ NO

20 Carmenita Rd. #B Norwalk, CA 90650

CILITY ID #	F	A	0	0	3	1	5	6	5					MAP# (optional) 203	GRID# (optional)

II. CHEMICAL INFORMATION

EMICAL NAME 205 TRADE SECRET ☐ Yes ☒ No

If Subject to EPCRA, refer to instructions

2941 FORTE' HQ DEV & REP , 4X1G

MMON NAME 207 EHS* ☐ Yes ☒ No 208 RS* ☐ Yes ☐ No

S# mixture 209 *If EHS or RS is "Yes", all amounts below must be in lb

E CODE HAZARD CLASSES (Complete if required by CUPA)

ZARDOUS MATERIAL E (Check one item only) ☐ a. PURE ☒ b. MIXTURE ☐ c. WASTE 211 RADIOACTIVE ☐ Yes ☐ No 212 CURIES

SICAL STATE ck one item only) ☐ a. SOLID ☒ b. LIQUID ☐ c. GAS 214 LARGEST CONTAINER

HAZARD CATEGORIES ck all that apply) ☐ a. FIRE ☐ b. REACTIVE ☐ c. PRESSURE RELEASE ☒ d. ACUTE HEALTH ☐ e. CHRONIC HEALTH

RAGE DAILY AMOUNT 217	MAXIMUM DAILY AMOUNT 218	ANNUAL WASTE AMOUNT 219	STATE WASTE CODE
455	26910	0	NA

TS* ck one item only) ☐ a. GALLONS ☐ b. CUBIC FEET ☒ c. POUNDS ☐ d. TONS 221 DAYS ON SITE 365

* If EHS, amount must be in pounds

RAGE TAINER ☐ a. ABOVE GROUND TANK ☐ b. UNDERGROUND TANK ☐ c. TANK INSIDE BUILDING ☐ d. STEEL DRUM ☒ e. PLASTIC/NONMETALLIC DRUM ☒ f. CAN ☐ g. CARBOY ☐ h. SILO ☐ i. FIBER DRUM ☐ j. BAG ☐ k. BOX ☐ l. CYLINDER ☐ m. GLASS BOTTLE ☒ n. PLASTIC BOTTLE ☒ o. TOTE BIN ☐ p. TANK WAGON ☐ q. RAIL CAR ☐ r. OTHER

RAGE PRESSURE ☒ a. AMBIENT ☐ b. ABOVE AMBIENT ☐ c. BELOW AMBIENT

RAGE TEMPERATURE ☒ a. AMBIENT ☐ b. ABOVE AMBIENT ☐ c. BELOW AMBIENT ☐ d. CRYOGENIC

%WT	HAZARDOUS COMPONENT (For mixture or waste only)	EHS	RS 249	CAS #
226	227	☐ Yes 228	☐ Yes	
230	231	☐ Yes 232	☐ Yes	
234	235	☐ Yes 236	☐ Yes	
238	239	☐ Yes 240	☐ Yes	
242	243	☐ Yes 244	☐ Yes	

hazardous components are present at greater than 1% by weight if non-carcinogenic, or 0.1% by weight if carcinogenic, attach additional sheets of paper capturing the required informati

COMPLETED

TIONAL LOCALLY COLLECTED INFORMATION

RA, Please Sign Here

ties reporting Chemicals subject to EPCRA reporting thresholds must sign each Chemical Description page for each EPCRA reported chemical.)

ARDOUS MATERIALS INVENTORY – CHEMICAL DESCRIPTION (LACoCUPA Form 2731)

(one page per material per building or area)

☒ ADD ☐ DELETE ☐ REVISE REPORTING YEAR 2005 200 Page of

I. FACILITY INFORMATION

S NAME (Same as FACILITY NAME or DBA – Doing Business As) 3

t Photographic Chemicals

AL LOCATION 201 | CHEMICAL LOCATION CONFIDENTIAL (EPCRA) ☐ YES ☒ NO 202

ncenita Rd. #D Norwalk, CA 90650

ID # F A 0 0 3 1 5 6 5 | MAP# (optional) 203 | GRID# (optional) 204

II. CHEMICAL INFORMATION

AL NAME 205 | TRADE SECRET ☐ Yes ☒ No 206

EC RA LR BLEACH FIX REP 10G (If Subject to EPCRA, refer to instructions)

NAME 207 | EHS* ☐ Yes ☒ No 208 | RS* ☐ Yes ☐ No 208a

ture 209 | *If EHS or RS is "Yes", all amounts below must be in lbs.

E HAZARD CLASSES (Complete if required by CUPA) 210

LS MATERIAL (k one item only) ☐ a. PURE ☒ b. MIXTURE ☐ c. WASTE 211 | RADIOACTIVE ☐ Yes ☐ No 212 | CURIES 213

STATE (tem only) ☐ a. SOLID ☒ b. LIQUID ☐ c. GAS 214 | LARGEST CONTAINER 215

RD CATEGORIES (at apply) ☐ a. FIRE ☐ b. REACTIVE ☐ c. PRESSURE RELEASE ☒ d. ACUTE HEALTH ☐ e. CHRONIC HEALTH 216

DAILY AMOUNT 217 | MAXIMUM DAILY AMOUNT 218 | ANNUAL WASTE AMOUNT 219 | STATE WASTE CODE 220

5390 | 0 | NA

☐ a. GALLONS ☐ b. CUBIC FEET ☒ c. POUNDS ☐ d. TONS 221 | DAYS ON SITE: 365 222

tem only) * If EHS, amount must be in pounds.

R ☐ a. ABOVE GROUND TANK ☒ c. PLASTIC/NONMETALLIC DRUM ☐ i. FIBER DRUM ☐ m. GLASS BOTTLE ☐ q. RAIL CAR
☐ b. UNDERGROUND TANK ☒ f. CAN ☐ j. BAG ☒ n. PLASTIC BOTTLE ☐ r. OTHER
☐ c. TANK INSIDE BUILDING ☐ g. CARBOY ☐ k. BOX ☒ o. TOTE BIN
☐ d. STEEL DRUM ☐ h. SILO ☐ l. CYLINDER ☐ p. TANK WAGON

PRESSURE ☒ a. AMBIENT ☐ b. ABOVE AMBIENT ☐ c. BELOW AMBIENT

EMPERATURE ☒ a. AMBIENT ☐ b. ABOVE AMBIENT ☐ c. BELOW AMBIENT ☐ d. CRYOGENIC

	HAZARDOUS COMPONENT (For mixture or waste only)	EHS	RS 246b	CAS #
226	227	☐ Yes 228	☐ Yes	
230	231	☐ Yes 232	☐ Yes	
234	235	☐ Yes 236	☐ Yes	
238	239	☐ Yes 240	☐ Yes	
242	243	☐ Yes 244	☐ Yes	

ous components are present at greater than 1% by weight if non-carcinogenic, or 0.1% by weight if carcinogenic, attach additional sheets of paper capturing the required information.

AL LOCALLY COLLECTED INFORMATION

COMPLETED

lease Sign Here

porting Chemicals subject to EPCRA reporting thresholds must sign each Chemical Description page for each EPCRA reported chemical.)

UNIFIED PROGRAM (UP) FORM

ZARDOUS MATERIALS INVENTORY – CHEMICAL DESCRIPTION (LACoCUPA Form 2731)

One page per material per building or area

☒ ADD ☐ DELETE ☐ REVISE REPORTING YEAR 2005 200 Page of

I. FACILITY INFORMATION

SS NAME (Same as FACILITY NAME or DBA – Doing Business As) 3

nt Photographic Chemicals

AL LOCATION 201

rmenita Rd. #D Norwalk, CA 90650

CHEMICAL LOCATION CONFIDENTIAL (EPCRA) ☐ YES ☒ NO 202

Y ID # F A 0 0 3 1 5 6 5

MAP# (optional) 203 GRID# (optional) 204

II. CHEMICAL INFORMATION

AL NAME 205

EC RA LR BLEACH FIX REP 2X10L

TRADE SECRET ☐ Yes ☒ No 206

If Subject to EPCRA, refer to instructions

N NAME 207

EHS* ☐ Yes ☒ No 208 RS* ☐ Yes ☐ No 34da

xture 209

*If EHS or RS is "Yes", all amounts below must be in lbs.

OE HAZARD CLASSES (Complete if required by CUPA) 210

GUS MATERIAL (ck one item only) ☐ a. PURE ☒ b. MIXTURE ☐ c. WASTE 211

RADIOACTIVE ☐ Yes ☐ No 212 CURIES 213

STATE (item only) ☐ a. SOLID ☒ b. LIQUID ☐ c. GAS 214

LARGEST CONTAINER 215

RD CATEGORIES (at apply) ☐ a. FIRE ☐ b. REACTIVE ☐ c. PRESSURE RELEASE ☒ d. ACUTE HEALTH ☐ e. CHRONIC HEALTH 216

DAILY AMOUNT 217	MAXIMUM DAILY AMOUNT 218	ANNUAL WASTE AMOUNT 219	STATE WASTE CODE 220
	9900	0	NA

221 ☐ a. GALLONS ☐ b. CUBIC FEET ☒ c. POUNDS ☐ d. TONS (item only) * If EHS, amount must be in pounds

DAYS ON SITE: 222 365

R ☐ a. ABOVE GROUND TANK ☒ e. PLASTIC/NONMETALLIC DRUM ☐ i. FIBER DRUM ☐ m. GLASS BOTTLE ☐ q. RAIL CAR
☐ b. UNDERGROUND TANK ☒ f. CAN ☐ j. BAG ☒ n. PLASTIC BOTTLE ☐ r. OTHER
☐ c. TANK INSIDE BUILDING ☐ g. CARBOY ☐ k. BOX ☒ o. TOTE BIN
☐ d. STEEL DRUM ☐ h. SILO ☐ l. CYLINDER ☐ p. TANK WAGON 223

PRESSURE ☒ a. AMBIENT ☐ b. ABOVE AMBIENT ☐ c. BELOW AMBIENT 224

EMPERATURE ☒ a. AMBIENT ☐ b. ABOVE AMBIENT ☐ c. BELOW AMBIENT ☐ d. CRYOGENIC 225

	HAZARDOUS COMPONENT (For mixture or waste only)	EHS	RS 246b	CAS #
226	227	☐ Yes 228	☐ Yes	
230	231	☐ Yes 232	☐ Yes	
234	235	☐ Yes 236	☐ Yes	
238	239	☐ Yes 240	☐ Yes	
242	243	☐ Yes 244	☐ Yes	

n components are present at greater than 1% by weight if non-carcinogenic, or 0.1% by weight if carcinogenic, attach additional sheets of paper capturing the required information.

COMPLETED

L. LOCALLY COLLECTED INFORMATION

ease Sign Here

orting Chemicals subject to EPCRA reporting thresholds must sign each Chemical Description page for each EPCRA reported chemical.)

HAZARDOUS MATERIALS INVENTORY – CHEMICAL DESCRIPTION (LACoCUPA Form 2731)

Form page per material per building or area

☒ ADD ☐ DELETE ☐ REVISE REPORTING YEAR 2005 | Page of

I. FACILITY INFORMATION

BUSINESS NAME (Same as FACILITY NAME or DBA - Doing Business As)
Fuji Hunt Photographic Chemicals

CHEMICAL LOCATION
820 Carmenita Rd. #B Norwalk, CA 90650

CHEMICAL LOCATION CONFIDENTIAL (EPCRA) ☐ YES ☒ NO

FACILITY ID # F A 0 0 3 1 5 6 5

MAP# (optional) | GRID# (optional)

II. CHEMICAL INFORMATION

CHEMICAL NAME
22602 DIGITAL RA PRO BLIX REP B 5G

TRADE SECRET ☐ Yes ☒ No (*Subject to EPCRA, refer to instructions)

EHS* ☐ Yes ☒ No | RS* ☐ Yes ☐ No

COMMON NAME

*If EHS or RS is "Yes", all amounts below must be in lbs.

CAS# mixture

RCRA CODE HAZARD CLASSES (Complete if required by CUPA)

HAZARDOUS MATERIAL TYPE (Check one item only) ☐ a. PURE ☒ b. MIXTURE ☐ c. WASTE

RADIOACTIVE ☐ Yes ☐ No | CURIES

PHYSICAL STATE (Check one item only) ☐ a. SOLID ☒ b. LIQUID ☐ c. GAS

LARGEST CONTAINER

DOT HAZARD CATEGORIES (Check all that apply) ☐ a. FIRE ☐ b. REACTIVE ☐ c. PRESSURE RELEASE ☒ d. ACUTE HEALTH ☐ e. CHRONIC HEALTH

AVERAGE DAILY AMOUNT	MAXIMUM DAILY AMOUNT	ANNUAL WASTE AMOUNT	STATE WASTE CODE
836	9672	0	NA

UNITS* (Check one item only) ☐ a. GALLONS ☐ b. CUBIC FEET ☒ c. POUNDS ☐ d. TONS
*If EHS, amount must be in pounds

DAYS ON SITE: 365

STORAGE CONTAINER
☐ a. ABOVE GROUND TANK ☒ c. PLASTIC/NONMETALLIC DRUM ☐ i. FIBER DRUM ☐ m. GLASS BOTTLE ☐ q. RAIL CAR
☐ b. UNDERGROUND TANK ☒ f. CAN ☐ j. BAG ☒ n. PLASTIC BOTTLE ☐ r. OTHER
☐ c. TANK INSIDE BUILDING ☐ g. CARBOY ☐ k. BOX ☒ o. TOTE BIN
☐ d. STEEL DRUM ☐ h. SILO ☐ l. CYLINDER ☐ p. TANK WAGON

STORAGE PRESSURE ☒ a. AMBIENT ☐ b. ABOVE AMBIENT ☐ c. BELOW AMBIENT

STORAGE TEMPERATURE ☒ a. AMBIENT ☐ b. ABOVE AMBIENT ☐ c. BELOW AMBIENT ☐ d. CRYOGENIC

%WT	HAZARDOUS COMPONENT (For mixture or waste only)	EHS	RS	CAS #
226	227	☐ Yes 228	☐ Yes	
230	231	☐ Yes 232	☐ Yes	
234	235	☐ Yes 236	☐ Yes	
238	239	☐ Yes 240	☐ Yes	
242	243	☐ Yes 244	☐ Yes	

Where hazardous components are present at greater than 1% by weight if non-carcinogenic, or 0.1% by weight if carcinogenic, attach additional sheets of paper capturing the required information

ADDITIONAL LOCALLY COLLECTED INFORMATION

EPCRA Please Sign Here
(Facilities reporting Chemicals subject to EPCRA reporting thresholds must sign each Chemical Description page for each EPCRA reported chemical.)

OFFICIAL USE ONLY	DATE RECEIVED	REVIEWED BY

UNIFIED PROGRAM (UP) FORM

HAZARDOUS MATERIALS INVENTORY – CHEMICAL DESCRIPTION (LACoCUPA Form 2731)

(one page per material per building or area)

☒ ADD ☐ DELETE ☐ REVISE REPORTING YEAR 2005 | Page of

I. FACILITY INFORMATION

ESS NAME (Same as FACILITY NAME or DBA – Doing Business As)

unt Photographic Chemicals

CAL LOCATION

armonita Rd. #B Norwalk, CA 90650

CHEMICAL LOCATION CONFIDENTIAL (EPCRA) ☐ YES ☒ NO

TY ID # F A 0 0 3 1 5 6 5

MAP# (optional) GRID# (optional)

II. CHEMICAL INFORMATION

CAL NAME

01 DIGITAL RA PRO BLIX REP A 5G

TRADE SECRET ☐ Yes ☒ No (If Subject to EPCRA, refer to instructions)

ON NAME

EHS* ☐ Yes ☒ No RS* ☐ Yes ☐ No

ixture

*If EHS or RS is "Yes", all amounts below must be in lbs.

ODE HAZARD CLASSES (Complete if required by UPA)

OUS MATERIAL (eck one item only) ☐ a. PURE ☒ b. MIXTURE ☐ c. WASTE

RADIOACTIVE ☐ Yes ☐ No CURIES

AL STATE (e item only) ☐ a. SOLID ☒ b. LIQUID ☐ c. GAS

LARGEST CONTAINER

ARD CATEGORIES (that apply) ☐ a. FIRE ☐ b. REACTIVE ☐ c. PRESSURE RELEASE ☒ d. ACUTE HEALTH ☐ e. CHRONIC HEALTH

E DAILY AMOUNT | MAXIMUM DAILY AMOUNT: 7696 | ANNUAL WASTE AMOUNT: 0 | STATE WASTE CODE: NA

☐ a. GALLONS ☐ b. CUBIC FEET ☒ c. POUNDS ☐ d. TONS (e item only) * If EHS, amount must be in pounds

DAYS ON SITE: 365

ER ☐ a. ABOVE GROUND TANK ☒ c. PLASTIC/NONMETALLIC DRUM ☐ i. FIBER DRUM ☐ m. GLASS BOTTLE ☐ q. RAIL CAR
☐ b. UNDERGROUND TANK ☒ f. CAN ☐ j. BAG ☒ n. PLASTIC BOTTLE ☐ r. OTHER
☐ c. TANK INSIDE BUILDING ☐ g. CARBOY ☐ k. BOX ☒ o. TOTE BIN
☐ d. STEEL DRUM ☐ h. SUD ☐ l. CYLINDER ☐ p. TANK WAGON

PRESSURE ☒ a. AMBIENT ☐ b. ABOVE AMBIENT ☐ c. BELOW AMBIENT

TEMPERATURE ☒ a. AMBIENT ☐ b. ABOVE AMBIENT ☐ c. BELOW AMBIENT ☐ d. CRYOGENIC

T	HAZARDOUS COMPONENT (For mixture or waste only)	EHS	RS	CAS #
226	227	☐ Yes 228	☐ Yes	
230	231	☐ Yes 232	☐ Yes	
234	235	☐ Yes 236	☐ Yes	
238	239	☐ Yes 240	☐ Yes	
242	243	☐ Yes 244	☐ Yes	

ous components are present at greater than 1% by weight if non-carcinogenic, or 0.1% by weight if carcinogenic, attach additional sheets of paper capturing the required information.

AL LOCALLY COLLECTED INFORMATION

COMPLETE

Please Sign Here

porting Chemicals subject to EPCRA reporting thresholds must sign each Chemical Description page for each EPCRA reported chemical.)

OFFICIAL USE ONLY | REVIEWED BY

☒ ADD ☐ DELETE ☐ REVISE REPORTING YEAR 2005 200 Page of

I. FACILITY INFORMATION

BUSINESS NAME (Same as FACILITY NAME or DBA – Doing Business As)
Fuji Hunt Photographic Chemicals

CHEMICAL LOCATION 201
4820 Carmenita Rd. #B Norwalk, CA 90650

CHEMICAL LOCATION CONFIDENTIAL (EPCRA) ☐ YES ☒ NO

FACILITY ID # F A 0 0 3 1 5 6 5

MAP# (optional) 203

GRID# (optional)

II. CHEMICAL INFORMATION

CHEMICAL NAME 205
822572 CP RA BLEACH FIX REP PT B 25G

TRADE SECRET ☐ Yes ☒ No
If subject to EPCRA, refer to instructions

COMMON NAME 207

EHS* ☐ Yes ☒ No 208 RS* ☐ Yes ☐ No

CAS# mixture 209

*If EHS or RS is "Yes", all amounts below must be in lbs.

RE CODE HAZARD CLASSES (Complete if required by CDFA)

HAZARDOUS MATERIAL TYPE (Check one item only) ☐ a. PURE ☒ b. MIXTURE ☐ c. WASTE 211

RADIOACTIVE ☐ Yes ☐ No 212 CURIES

PHYSICAL STATE (Check one item only) ☐ a. SOLID ☒ b. LIQUID ☐ c. GAS 214

LARGEST CONTAINER

D HAZARD CATEGORIES (Check all that apply) ☐ a. FIRE ☐ b. REACTIVE ☐ c. PRESSURE RELEASE ☒ d. ACUTE HEALTH ☐ e. CHRONIC HEALTH

AVERAGE DAILY AMOUNT 217	MAXIMUM DAILY AMOUNT 218	ANNUAL WASTE AMOUNT 219	STATE WASTE CODE
323	16646	0	NA

UNITS* (Check one item only) ☐ a. GALLONS ☐ b. CUBIC FEET ☒ c. POUNDS ☐ d. TONS
* If EHS, amount must be in pounds

221 DAYS ON SITE: 365

STORAGE CONTAINER
☐ a. ABOVE GROUND TANK ☒ e. PLASTIC/NONMETALLIC DRUM ☐ i. FIBER DRUM ☐ m. GLASS BOTTLE ☐ q. RAIL CAR
☐ b. UNDERGROUND TANK ☒ f. CAN ☐ j. BAG ☒ n. PLASTIC BOTTLE ☐ r. OTHER
☐ c. TANK INSIDE BUILDING ☐ g. CARBOY ☐ k. BOX ☒ o. TOTE BIN
☐ d. STEEL DRUM ☐ h. SILO ☐ l. CYLINDER ☐ p. TANK WAGON

STORAGE PRESSURE ☒ a. AMBIENT ☐ b. ABOVE AMBIENT ☐ c. BELOW AMBIENT

STORAGE TEMPERATURE ☒ a. AMBIENT ☐ b. ABOVE AMBIENT ☐ c. BELOW AMBIENT ☐ d. CRYOGENIC

%WT	HAZARDOUS COMPONENT (For mixture or waste only)	EHS	RS 240b	CAS #
226	227	☐ Yes 228	☐ Yes	
230	231	☐ Yes 232	☐ Yes	
234	235	☐ Yes 236	☐ Yes	
238	239	☐ Yes 240	☐ Yes	
242	243	☐ Yes 244	☐ Yes	

If hazardous components are present at greater than 1% by weight if non-carcinogenic, or 0.1% by weight if carcinogenic, attach additional sheets of paper capturing the required information.

TIONAL LOCALLY COLLECTED INFORMATION

RA, Please Sign Here
ties reporting Chemicals subject to EPCRA reporting thresholds must sign each Chemical Description page for each EPCRA reported chemical.)

OFFICIAL USE ONLY DATE RECEIVED REVIEWED BY

PN STA OTHER DISTRICT

☒ ADD ☐ DELETE ☐ REVISE REPORTING YEAR 2005 201 Page of

I. FACILITY INFORMATION

INESS NAME (Same as FACILITY NAME or DBA – Doing Business As) 3
Hunt Photographic Chemicals

MICAL LOCATION 201 | CHEMICAL LOCATION CONFIDENTIAL (EPCRA) ☐ YES ☒ NO 202
0 Carmenita Rd. #B Norwalk, CA 90650

LITY ID #	F	A	0	0	3	1	5	6	5						MAP# (optional) 203	GRID# (optional) 204

II. CHEMICAL INFORMATION

MICAL NAME 205 | TRADE SECRET ☐ Yes ☒ No 206
571 CP RA BLEACH FIX REP PT A 25G (If Subject to EPCRA, refer to instructions)

MON NAME 207 | EHS* ☐ Yes ☒ No 208 | RS* ☐ Yes ☐ No 246
mixture 209 | *If EHS or RS is "Yes", all amounts below must be in lbs.

CODE HAZARD CLASSES (Complete if required by CUPA) 211

RDOUS MATERIAL (Check one item only) ☐ a. PURE ☒ b. MIXTURE ☐ c. WASTE 211 | RADIOACTIVE ☐ Yes ☐ No 212 | CURIES 213

ICAL STATE (one item only) ☐ a. SOLID ☒ b. LIQUID ☐ c. GAS 214 | LARGEST CONTAINER 215

AZARD CATEGORIES (all that apply) ☐ a. FIRE ☐ b. REACTIVE ☐ c. PRESSURE RELEASE ☒ d. ACUTE HEALTH ☐ e. CHRONIC HEALTH 216

AGE DAILY AMOUNT 217	MAXIMUM DAILY AMOUNT 218	ANNUAL WASTE AMOUNT 219	STATE WASTE CODE 220
25	27650	0	NA

* ☐ a. GALLONS ☐ b. CUBIC FEET ☒ c. POUNDS ☐ d. TONS 221 | DAYS ON SITE: 365
(one item only) * If EHS, amount must be in pounds

AGE AINER
☐ a. ABOVE GROUND TANK ☒ e. PLASTIC/NONMETALLIC DRUM ☐ i. FIBER DRUM ☐ m. GLASS BOTTLE ☐ q. RAIL CAR
☐ b. UNDERGROUND TANK ☒ f. CAN ☐ j. BAG ☒ n. PLASTIC BOTTLE ☐ r. OTHER
☐ c. TANK INSIDE BUILDING ☐ g. CARBOY ☐ k. BOX ☒ o. TOTE BIN
☐ d. STEEL DRUM ☐ h. SILO ☐ l. CYLINDER ☐ p. TANK WAGON

GE PRESSURE ☒ a. AMBIENT ☐ b. ABOVE AMBIENT ☐ c. BELOW AMBIENT

GE TEMPERATURE ☒ a. AMBIENT ☐ b. ABOVE AMBIENT ☐ c. BELOW AMBIENT ☐ d. CRYOGENIC

WT	HAZARDOUS COMPONENT (For mixture or waste only)	EHS	RS 248	CAS #
226	227	☐ Yes 228	☐ Yes	
230	231	☐ Yes 232	☐ Yes	
234	235	☐ Yes 236	☐ Yes	
238	239	☐ Yes 240	☐ Yes	
242	243	☐ Yes 244	☐ Yes	

ardous components are present at greater than 1% by weight if non-carcinogenic, or 0.1% by weight if carcinogenic, attach additional sheets of paper capturing the required information.

ONAL LOCALLY COLLECTED INFORMATION

COMPLETED

A, Please Sign Here
reporting Chemicals subject to EPCRA reporting thresholds must sign each Chemical Description page for each EPCRA reported chemical.)

OFFICIAL USE ONLY	DATE RECEIVED	REVIEWED BY

			OTHER	DISTRICT	CUPA	PA

AZARDOUS MATERIALS INVENTORY – CHEMICAL DESCRIPTION (LACoCUPA Form 2731)

(one page per material per building or area)

☒ ADD ☐ DELETE ☐ REVISE REPORTING YEAR 2005 200 Page of

I. FACILITY INFORMATION

NESS NAME (Same as FACILITY NAME or DBA – Doing Business As) 3

Hunt Photographic Chemicals

ICAL LOCATION 201

Carmenita Rd. #B, Norwalk, CA 90650

CHEMICAL LOCATION CONFIDENTIAL (EPCRA) ☐ YES ☒ NO 202

LITY ID # F A 0 0 3 1 5 6 5

MAP# (optional) 203

GRID# (optional) 204

II. CHEMICAL INFORMATION

ICAL NAME 205

570 CP RA BLEACH FIX REP 4X10L

TRADE SECRET ☐ Yes ☒ No 206

If Subject to EPCRA, refer to instructions

MON NAME 207

mixture 209

EHS* ☐ Yes ☒ No 208 RS* ☐ Yes ☐ No 146a

*If EHS or RS is "Yes", all amounts below must be in lbs.

CODE HAZARD CLASSES (Complete if required by CUPA) 210

LDOUS MATERIAL (Check one item only) ☐ a. PURE ☒ b. MIXTURE ☐ c. WASTE 211

RADIOACTIVE ☐ Yes ☐ No 212

CURIES 213

CAL STATE (one item only) ☐ a. SOLID ☒ b. LIQUID ☐ c. GAS 214

LARGEST CONTAINER 215

AZARD CATEGORIES (all that apply) ☐ a. FIRE ☐ b. REACTIVE ☐ c. PRESSURE RELEASE ☒ d. ACUTE HEALTH ☐ e. CHRONIC HEALTH 216

GE DAILY AMOUNT 217	MAXIMUM DAILY AMOUNT 218	ANNUAL WASTE AMOUNT 219	STATE WASTE CODE 220
2	30804	0	NA

☐ a. GALLONS ☐ b. CUBIC FEET ☒ c. POUNDS ☐ d. TONS 221

* If EHS, amount must be in pounds

DAYS ON SITE 222

365

(one item only)

GE

NER ☐ a. ABOVE GROUND TANK ☒ e. PLASTIC/NONMETALLIC DRUM ☐ i. FIBER DRUM ☐ m. GLASS BOTTLE ☐ q. RAIL CAR

☐ b. UNDERGROUND TANK ☒ f. CAN ☐ j. BAG ☒ n. PLASTIC BOTTLE ☐ r. OTHER

☐ c. TANK INSIDE BUILDING ☐ g. CARBOY ☐ k. BOX ☒ o. TOTE BIN

☐ d. STEEL DRUM ☐ h. SILO ☐ l. CYLINDER ☐ p. TANK WAGON 223

E PRESSURE ☒ a. AMBIENT ☐ b. ABOVE AMBIENT ☐ c. BELOW AMBIENT 224

E TEMPERATURE ☒ a. AMBIENT ☐ b. ABOVE AMBIENT ☐ c. BELOW AMBIENT ☐ d. CRYOGENIC 225

VT	HAZARDOUS COMPONENT (For mixture or waste only)	EHS	RS 146b	CAS #
226	227	☐ Yes 228	☐ Yes	22
230	231	☐ Yes 232	☐ Yes	23
234	235	☐ Yes 236	☐ Yes	23
238	239	☐ Yes 240	☐ Yes	24
242	243	☐ Yes 244	☐ Yes	

lass components are present at greater than 1% by weight if non-carcinogenic, or 0.1% by weight if carcinogenic, attach additional sheets of paper capturing the required information.

NAL LOCALLY COLLECTED INFORMATION

Please Sign Here

eporting Chemicals subject to EPCRA reporting thresholds must sign each Chemical Description page for each EPCRA reported chemical.)

OFFICIAL USE ONLY	DATE RECEIVED	REVIEWED BY

CHEMICAL DESCRIPTION (LACoCUPA Form 2731)

(one page per material per building or area)

☒ ADD ☐ DELETE ☐ REVISE REPORTING YEAR 2005 | Page: of

I. FACILITY INFORMATION

BUSINESS NAME (Same as FACILITY NAME or DBA – Doing Business As)
Fuji Hunt Photographic Chemicals

CHEMICAL LOCATION 201
13620 Carmenita Rd. #B Norwalk, CA 90650

CHEMICAL LOCATION CONFIDENTIAL (EPCRA) ☐ YES ☒ NO

FACILITY ID # F A 0 0 3 1 5 6 5

MAP# (optional) 203

GRID# (optional)

II. CHEMICAL INFORMATION

CHEMICAL NAME 205
22456 CP RA LR B/F & REP PT B 55G DR

TRADE SECRET ☐ Yes ☒ No
If subject to EPCRA, refer to instructions

COMMON NAME 207

EHS* ☐ Yes ☒ No 208 RS* ☐ Yes ☐ No

MIX# mixture 209

*If EHS or RS is "Yes", all amounts below must be in lbs.

PURE CODE HAZARD CLASSES (Complete if required by CUPA)

HAZARDOUS MATERIAL TYPE (Check one item only) ☐ a. PURE ☒ b. MIXTURE ☐ c. WASTE 211

RADIOACTIVE ☐ Yes ☐ No 212 CURIES

PHYSICAL STATE (Check one item only) ☐ a. SOLID ☒ b. LIQUID ☐ c. GAS 214

LARGEST CONTAINER

HAZARD CATEGORIES (Check all that apply) ☐ a. FIRE ☐ b. REACTIVE ☐ c. PRESSURE RELEASE ☒ d. ACUTE HEALTH ☐ e. CHRONIC HEALTH

AVERAGE DAILY AMOUNT 217	MAXIMUM DAILY AMOUNT 218	ANNUAL WASTE AMOUNT 219	STATE WASTE CODE
272	56544	0	NA

UNITS* (Check one item only) ☐ a. GALLONS ☐ b. CUBIC FEET ☒ c. POUNDS ☐ d. TONS
* If EHS, amount must be in pounds

221 DAYS ON SITE: 365

PACKAGE/CONTAINER ☐ a. ABOVE GROUND TANK ☒ c. PLASTIC/NONMETALLIC DRUM ☐ i. FIBER DRUM ☐ m. GLASS BOTTLE ☐ q. RAIL CAR
☐ b. UNDERGROUND TANK ☒ f. CAN ☐ j. BAG ☒ n. PLASTIC BOTTLE ☐ r. OTHER
☐ c. TANK INSIDE BUILDING ☐ g. CARBOY ☐ k. BOX ☒ o. TOTE BIN
☐ d. STEEL DRUM ☐ h. SILO ☐ l. CYLINDER ☐ p. TANK WAGON

PACKAGE PRESSURE ☒ a. AMBIENT ☐ b. ABOVE AMBIENT ☐ c. BELOW AMBIENT

PACKAGE TEMPERATURE ☒ a. AMBIENT ☐ b. ABOVE AMBIENT ☐ c. BELOW AMBIENT ☐ d. CRYOGENIC

%WT	HAZARDOUS COMPONENT (For mixture or waste only)	EHS	RS 240	CAS #
226	227	☐ Yes 228	☐ Yes	
230	231	☐ Yes 232	☐ Yes	
234	235	☐ Yes 236	☐ Yes	
238	239	☐ Yes 240	☐ Yes	
242	243	☐ Yes 244	☐ Yes	

Hazardous components are present at greater than 1% by weight if non-carcinogenic, or 0.1% by weight if carcinogenic, attach additional sheets of paper capturing the required information.

ADDITIONAL LOCALLY COLLECTED INFORMATION

COMPLETED

Name, Please Sign Here
(Facilities reporting Chemicals subject to EPCRA reporting thresholds must sign each Chemical Description page for each EPCRA reported chemical.)

OFFICIAL USE ONLY DATE RECEIVED REVIEWED BY

	BN	STA	OTHER	DISTRICT	CUPA	PA

☒ ADD ☐ DELETE ☐ REVISE REPORTING YEAR 2005 200 Page of

I. FACILITY INFORMATION

BUSINESS NAME (Same as FACILITY NAME or DBA - Doing Business As)
Fuji Hunt Photographic Chemicals

CHEMICAL LOCATION 201
4820 Carmenita Rd. #B Norwalk, CA 90650

CHEMICAL LOCATION CONFIDENTIAL (EPCRA) ☐ YES ☒ NO

FACILITY ID #	F	A	0	0	3	1	5	6	5						MAP# (optional) 203	GRID# (optional) 204

II. CHEMICAL INFORMATION

CHEMICAL NAME 205
22455 CP RA LR B/F & REP PT A 55G DR

TRADE SECRET ☐ Yes ☒ No
If subject to EPCRA, refer to instructions

COMMON NAME 207
EHS* ☐ Yes ☒ No 208 RS* ☐ Yes ☐ No 240

CAS# mixture 209
*If EHS or RS is "Yes", all amounts below must be in lbs.

RE CODE HAZARD CLASSES (Complete if required by CUPA)

HAZARDOUS MATERIAL TYPE (Check one item only) ☐ a. PURE ☒ b. MIXTURE ☐ c. WASTE 211
RADIOACTIVE ☐ Yes ☐ No 212 CURIES

PHYSICAL STATE (Check one item only) ☐ a. SOLID ☒ b. LIQUID ☐ c. GAS 214
LARGEST CONTAINER

HAZARD CATEGORIES (Check all that apply) ☐ a. FIRE ☐ b. REACTIVE ☐ c. PRESSURE RELEASE ☒ d. ACUTE HEALTH ☐ e. CHRONIC HEALTH

AVERAGE DAILY AMOUNT 217	MAXIMUM DAILY AMOUNT 218	ANNUAL WASTE AMOUNT 219	STATE WASTE CODE
112	68224	0	NA

UNITS* (Check one item only) ☐ a. GALLONS ☐ b. CUBIC FEET ☒ c. POUNDS ☐ d. TONS 221
* If EHS, amount must be in pounds

DAYS ON SITE: 365

AVERAGE CONTAINER ☐ a. ABOVE GROUND TANK ☒ e. PLASTIC/NONMETALLIC DRUM ☐ i. FIBER DRUM ☐ m. GLASS BOTTLE ☐ q. RAIL CAR
☐ b. UNDERGROUND TANK ☒ f. CAN ☐ j. BAG ☒ n. PLASTIC BOTTLE ☐ r. OTHER
☐ c. TANK INSIDE BUILDING ☐ g. CARBOY ☐ k. BOX ☒ o. TOTE BIN
☐ d. STEEL DRUM ☐ h. SILO ☐ l. CYLINDER ☐ p. TANK WAGON

AVERAGE PRESSURE ☒ a. AMBIENT ☐ b. ABOVE AMBIENT ☐ c. BELOW AMBIENT

AVERAGE TEMPERATURE ☒ a. AMBIENT ☐ b. ABOVE AMBIENT ☐ c. BELOW AMBIENT ☐ d. CRYOGENIC

%WT	HAZARDOUS COMPONENT (For mixture or waste only)	EHS	RS 246b	CAS #
226	227	☐ Yes 228	☐ Yes	
230	231	☐ Yes 232	☐ Yes	
234	235	☐ Yes 236	☐ Yes	
238	239	☐ Yes 240	☐ Yes	
242	243	☐ Yes 244	☐ Yes	

Hazardous components are present at greater than 1% by weight if non-carcinogenic, or 0.1% by weight if carcinogenic, attach additional sheets of paper capturing the required information.

ONAL LOCALLY COLLECTED INFORMATION

COMPLETED

A, Please Sign Here
reporting Chemicals subject to EPCRA reporting thresholds must sign each Chemical Description page for each EPCRA reported chemical.)

OFFICIAL USE ONLY	DATE RECEIVED	REVIEWED BY

	BN	STA	OTHER	DISTRICT	CUPA	PA

☒ ADD ☐ DELETE ☐ REVISE REPORTING YEAR 2005

I. FACILITY INFORMATION

BUSINESS NAME (Same as FACILITY NAME or DBA – Doing Business As)
Fuji Hunt Photographic Chemicals

CHEMICAL LOCATION 201
14820 Carmenita Rd. #B Norwalk, CA 90650

CHEMICAL LOCATION CONFIDENTIAL (EPCRA) ☐ YES ☒ NO

FACILITY ID # F A 0 0 3 1 5 6 5 1

MAP# (optional) 203

GRID# (optional)

II. CHEMICAL INFORMATION

CHEMICAL NAME 205
822452 COLORPRINT RA LR B/F PT B 60G

TRADE SECRET ☐ Yes ☒ No
If Subject to EPCRA, refer to instructions

COMMON NAME 207

EHS* ☐ Yes ☒ No 208 RS* ☐ Yes ☐ No

CAS# mixture 209

*If EHS or RS is "Yes", all amounts below must be in lb

RE CODE HAZARD CLASSES (Complete if required by CUPA)

HAZARDOUS MATERIAL TYPE (Check one item only) ☐ a. PURE ☒ b. MIXTURE ☐ c. WASTE 211

RADIOACTIVE ☐ Yes ☐ No 213 CURIES

PHYSICAL STATE (Check one item only) ☐ a. SOLID ☒ b. LIQUID ☐ c. GAS 214

LARGEST CONTAINER

ED HAZARD CATEGORIES (Check all that apply) ☐ a. FIRE ☐ b. REACTIVE ☐ c. PRESSURE RELEASE ☒ d. ACUTE HEALTH ☐ e. CHRONIC HEALTH

AVERAGE DAILY AMOUNT 217	MAXIMUM DAILY AMOUNT 218	ANNUAL WASTE AMOUNT 219	STATE WASTE CODE
022	10044	0	NA

UNITS* (Check one item only) ☐ a. GALLONS ☐ b. CUBIC FEET ☒ c. POUNDS ☐ d. TONS 221
* If EHS, amount must be in pounds

DAYS ON SITE: 365

STORAGE CONTAINER
☐ a. ABOVE GROUND TANK ☒ e. PLASTIC/NONMETALLIC DRUM ☐ i. FIBER DRUM ☐ m. GLASS BOTTLE ☐ q. RAIL CAR
☐ b. UNDERGROUND TANK ☒ f. CAN ☐ j. BAG ☒ n. PLASTIC BOTTLE ☐ r. OTHER
☐ c. TANK INSIDE BUILDING ☐ g. CARBOY ☐ k. BOX ☒ o. TOTE BIN
☐ d. STEEL DRUM ☐ h. SILO ☐ l. CYLINDER ☐ p. TANK WAGON

STORAGE PRESSURE ☒ a. AMBIENT ☐ b. ABOVE AMBIENT ☐ c. BELOW AMBIENT

STORAGE TEMPERATURE ☒ a. AMBIENT ☐ b. ABOVE AMBIENT ☐ c. BELOW AMBIENT ☐ d. CRYOGENIC

%WT	HAZARDOUS COMPONENT (For mixture or waste only)	EHS	RS 246b	CAS #
226	227	☐ Yes 228	☐ Yes	
230	231	☐ Yes 232	☐ Yes	
234	235	☐ Yes 236	☐ Yes	
238	239	☐ Yes 240	☐ Yes	
242	243	☐ Yes 244	☐ Yes	

hazardous components are present at greater than 1% by weight if non-carcinogenic, or 0.1% by weight if carcinogenic, attach additional sheets of paper capturing the required information.

TIONAL LOCALLY COLLECTED INFORMATION

RA, Please Sign Here
ties reporting Chemicals subject to EPCRA reporting thresholds must sign each Chemical Description page for each EPCRA reported chemical.)

OFFICIAL USE ONLY	DATE RECEIVED	REVIEWED BY

	BN	STA	OTHER	DISTRICT	CUPA	PA

I. FACILITY INFORMATION

ESS NAME (Same as FACILITY NAME or DBA - Doing Business As)
dunt Photographic Chemicals

ICAL LOCATION
Carmenita Rd. #B Norwalk, CA 90650

CHEMICAL LOCATION CONFIDENTIAL (EPCRA) ☐ YES ☒ NO

MAP# (optional)

GRID# (optional)

ITY ID # F A 0 0 3 1 5 6 5

II. CHEMICAL INFORMATION

ICAL NAME
51 COLORPRINT RA LR B/F PT A 50G

ION NAME
mixture

TRADE SECRET ☐ Yes ☒ No
If Subject to EPCRA, refer to instructions

EHS* ☐ Yes ☒ No | RS* ☐ Yes ☐ No

*If EHS or RS is "Yes", all amounts below must be in lbs.

CODE HAZARD CLASSES (Complete if required by CUPA)

RDOUS MATERIAL (Check one item only) ☐ a. PURE ☒ b. MIXTURE ☐ c. WASTE

RADIOACTIVE ☐ Yes ☐ No | CURIES

CAL STATE (one item only) ☐ a. SOLID ☒ b. LIQUID ☐ c. GAS

LARGEST CONTAINER

AZARD CATEGORIES (all that apply) ☐ a. FIRE ☐ b. REACTIVE ☐ c. PRESSURE RELEASE ☒ d. ACUTE HEALTH ☐ e. CHRONIC HEALTH

AGE DAILY AMOUNT	MAXIMUM DAILY AMOUNT	ANNUAL WASTE AMOUNT	STATE WASTE CODE
)	11520	0	NA

DAYS ON SITE: 365

☐ a. GALLONS ☐ b. CUBIC FEET ☒ c. POUNDS ☐ d. TONS
* If EHS, amount must be in pounds

one item only)

AGE AINER ☐ a. ABOVE GROUND TANK ☒ e. PLASTIC(NON)METALLIC DRUM ☐ i. FIBER DRUM ☐ m. GLASS BOTTLE ☐ q. RAIL CAR
☐ b. UNDERGROUND TANK ☒ f. CAN ☐ j. BAG ☒ n. PLASTIC BOTTLE ☐ r. OTHER
☐ c. TANK INSIDE BUILDING ☐ g. CARBOY ☐ k. BOX ☒ o. TOTE BIN
☐ d. STEEL DRUM ☐ h. SILO ☐ l. CYLINDER ☐ p. TANK WAGON

AGE PRESSURE ☒ a. AMBIENT ☐ b. ABOVE AMBIENT ☐ c. BELOW AMBIENT

AGE TEMPERATURE ☒ a. AMBIENT ☐ b. ABOVE AMBIENT ☐ c. BELOW AMBIENT ☐ d. CRYOGENIC

%WT	HAZARDOUS COMPONENT (For mixture or waste only)	EHS	RS	CAS #
226	227	228 ☐Yes	☐Yes	
230	231	☐Yes 232	☐Yes	
234	235	☐Yes 236	☐Yes	
238	239	☐Yes 240	☐Yes	
242	243	☐Yes 244	☐Yes	

hazardous components are present at greater than 1% by weight if non-carcinogenic, or 0.1% by weight if carcinogenic, attach additional sheets of paper capturing the required information.

COMPLETED

TIONAL LOCALLY COLLECTED INFORMATION

CRA, Please Sign Here
ities reporting Chemicals subject to EPCRA reporting thresholds must sign each Chemical Description page for each EPCRA reported chemical.)

OFFICIAL USE ONLY | DATE RECEIVED | REVIEWED BY

	BN	STA	OTHER	DISTRICT	CUPA	PA

I. FACILITY INFORMATION

BUSINESS NAME (Same as FACILITY NAME or DBA – Doing Business As)
Fuji Hunt Photographic Chemicals

CHEMICAL LOCATION 201
4820 Carmenita Rd. #B Norwalk, CA 90650

CHEMICAL LOCATION CONFIDENTIAL (EPCRA) ☐ YES ☒ NO

FACILITY ID # F A 0 0 3 1 5 6 5

MAP# (optional) 203

GRID# (optional)

II. CHEMICAL INFORMATION

CHEMICAL NAME 205
822448 COLORPRINT RA LR B/F PT B 20G

TRADE SECRET ☐ Yes ☒ No
If Subject to EPCRA, refer to instructions

COMMON NAME 207

EHS* ☐ Yes ☒ No 208 RS* ☐ Yes ☐ No

CAS# mixture 209

*If EHS or RS is "Yes", all amounts below must be in

FIRE CODE HAZARD CLASSES (Complete if required by CUPA)

HAZARDOUS MATERIAL TYPE (Check one item only) ☐ a. PURE ☒ b. MIXTURE ☐ c. WASTE 211

RADIOACTIVE ☐ Yes ☐ No 212 CURIES

PHYSICAL STATE (Check one item only) ☐ a. SOLID ☒ b. LIQUID ☐ c. GAS 213

LARGEST CONTAINER

RED HAZARD CATEGORIES (Check all that apply) ☐ a. FIRE ☐ b. REACTIVE ☐ c. PRESSURE RELEASE ☒ d. ACUTE HEALTH ☐ e. CHRONIC HEALTH

AVERAGE DAILY AMOUNT 217	MAXIMUM DAILY AMOUNT 218	ANNUAL WASTE AMOUNT 219	STATE WASTE CODE
18	1836	0	NA

UNITS* (Check one item only) ☐ a. GALLONS ☐ b. CUBIC FEET ☒ c. POUNDS ☐ d. TONS
* If EHS, amount must be in pounds

221 DAYS ON SITE: 365

STORAGE CONTAINER
☐ a. ABOVE GROUND TANK ☒ e. PLASTIC/NONMETALLIC DRUM ☐ i. FIBER DRUM ☐ m. GLASS BOTTLE ☐ q. RAIL CAR
☐ b. UNDERGROUND TANK ☒ f. CAN ☐ j. BAG ☒ n. PLASTIC BOTTLE ☐ r. OTHER
☐ c. TANK INSIDE BUILDING ☐ g. CARBOY ☐ k. BOX ☒ o. TOTE BIN
☐ d. STEEL DRUM ☐ h. SILO ☐ l. CYLINDER ☐ p. TANK WAGON

STORAGE PRESSURE ☒ a. AMBIENT ☐ b. ABOVE AMBIENT ☐ c. BELOW AMBIENT

STORAGE TEMPERATURE ☒ a. AMBIENT ☐ b. ABOVE AMBIENT ☐ c. BELOW AMBIENT ☐ d. CRYOGENIC

%WT	HAZARDOUS COMPONENT (For mixture or waste only)	EHS	RS 240	CAS #
226	227	☐ Yes 228	☐ Yes	
230	231	☐ Yes 232	☐ Yes	
234	235	☐ Yes 236	☐ Yes	
238	239	☐ Yes 240	☐ Yes	
242	243	☐ Yes 244	☐ Yes	

CORRECTED

Any hazardous components are present at greater than 1% by weight if non-carcinogenic, or 0.1% by weight if carcinogenic, attach additional sheets of paper capturing the required information

OPTIONAL LOCALLY COLLECTED INFORMATION

EPCRA, Please Sign Here
(Facilities reporting Chemicals subject to EPCRA reporting thresholds must sign each Chemical Description page for each EPCRA reported chemical.)

OFFICIAL USE ONLY	DATE RECEIVED	REVIEWED BY

	BN	STA	OTHER	DISTRICT	CUPA	PA

I. FACILITY INFORMATION

BUSINESS NAME (Same as FACILITY NAME or DBA – Doing Business As)
Fuji Hunt Photographic Chemicals

CHEMICAL LOCATION
14820 Carmenita Rd. #B Norwalk, CA 90650

CHEMICAL LOCATION CONFIDENTIAL (EPCRA) ☐ YES ☒ NO

FACILITY ID # F A 0 0 3 1 5 6 5

MAP# (optional)

GRID# (optional)

II. CHEMICAL INFORMATION

CHEMICAL NAME
822447 COLORPRINT RA LR B/F PT A 20G

TRADE SECRET ☐ Yes ☒ No
If Subject to EPCRA, refer to instructions

COMMON NAME

EHS* ☐ Yes ☒ No RS* ☐ Yes ☐ No

CAS# mixture

*If EHS or RS is "Yes", all amounts below must be

FIRE CODE HAZARD CLASSES (Complete if required by CUPA)

HAZARDOUS MATERIAL TYPE (Check one item only) ☐ a. PURE ☒ b. MIXTURE ☐ c. WASTE

RADIOACTIVE ☐ Yes ☐ No CURIES

PHYSICAL STATE (Check one item only) ☐ a. SOLID ☒ b. LIQUID ☐ c. GAS

LARGEST CONTAINER

FED HAZARD CATEGORIES (Check all that apply) ☐ a. FIRE ☐ b. REACTIVE ☐ c. PRESSURE RELEASE ☒ d. ACUTE HEALTH ☐ e. CHRONIC HEALTH

AVERAGE DAILY AMOUNT	MAXIMUM DAILY AMOUNT	ANNUAL WASTE AMOUNT	STATE WASTE CODE
1037	2074	0	NA

UNITS* (Check one item only) ☐ a. GALLONS ☐ b. CUBIC FEET ☒ c. POUNDS ☐ d. TONS
* If EHS, amount must be in pounds

DAYS ON SITE: 365

STORAGE CONTAINER
☐ a. ABOVE GROUND TANK ☒ e. PLASTIC/NONMETALLIC DRUM ☐ i. FIBER DRUM ☐ m. GLASS BOTTLE ☐ q. RAIL CAR
☐ b. UNDERGROUND TANK ☒ f. CAN ☐ j. BAG ☒ n. PLASTIC BOTTLE ☐ r. OTHER
☐ c. TANK INSIDE BUILDING ☐ g. CARBOY ☐ k. BOX ☒ o. TOTE BIN
☐ d. STEEL DRUM ☐ h. SILO ☐ l. CYLINDER ☐ p. TANK WAGON

STORAGE PRESSURE ☒ a. AMBIENT ☐ b. ABOVE AMBIENT ☐ c. BELOW AMBIENT

STORAGE TEMPERATURE ☒ a. AMBIENT ☐ b. ABOVE AMBIENT ☐ c. BELOW AMBIENT ☐ d. CRYOGENIC

%WT	HAZARDOUS COMPONENT (For mixture or waste only)	EHS	RS	CAS #
		☐ Yes ☐ Yes		
		☐ Yes ☐ Yes		
		☐ Yes ☐ Yes		
		☐ Yes ☐ Yes		
		☐ Yes ☐ Yes		

More hazardous components are present at greater than 1% by weight if non-carcinogenic, or 0.1% by weight if carcinogenic, attach additional sheets of paper capturing the required information

ADDITIONAL LOCALLY COLLECTED INFORMATION

COMPLETED

EPCRA. Please Sign Here
(Facilities reporting Chemicals subject to EPCRA reporting thresholds must sign each Chemical Description page for each EPCRA reported chemical.)

OFFICIAL USE ONLY	DATE RECEIVED	REVIEWED BY

	BN	STA	OTHER	DISTRICT	CUPA	PA

☒ ADD ☐ DELETE ☐ REVISE REPORTING YEAR 2005 200 Page 4

I. FACILITY INFORMATION

BUSINESS NAME (Same as FACILITY NAME or DBA - Doing Business As)
Fuji Hunt Photographic Chemicals

CHEMICAL LOCATION 201
4820 Carmenita Rd. #B Norwalk, CA 90650

CHEMICAL LOCATION CONFIDENTIAL (EPCRA) ☐ YES ☒ NO

FACILITY ID # F A 0 0 3 1 5 6 5 1 MAP# (optional) 203 GRID# (optional)

II. CHEMICAL INFORMATION

CHEMICAL NAME 205
22428 NEGACOLOR RA BLEACH 2X5L

TRADE SECRET ☐ Yes ☒ No
If Subject to EPCRA, refer to instructions

COMMON NAME 207
CAS# mixture

EHS* ☐ Yes ☒ No 208 RS* ☐ Yes ☐ No

209 *If EHS or RS is "Yes", all amounts below must be in

FIRE CODE HAZARD CLASSES (Complete if required by CUPA)

HAZARDOUS MATERIAL TYPE (Check one item only) ☐ a. PURE ☒ b. MIXTURE ☐ c. WASTE 211

RADIOACTIVE ☐ Yes ☐ No 212 CURIES

PHYSICAL STATE (Check one item only) ☐ a. SOLID ☒ b. LIQUID ☐ c. GAS 214

LARGEST CONTAINER

SUDDEN HAZARD CATEGORIES (Check all that apply) ☐ a. FIRE ☐ b. REACTIVE ☐ c. PRESSURE RELEASE ☒ d. ACUTE HEALTH ☐ e. CHRONIC HEALTH

AVERAGE DAILY AMOUNT 217	MAXIMUM DAILY AMOUNT 218	ANNUAL WASTE AMOUNT 219	STATE WASTE CODE
05	17010	0	NA

UNITS* (Check one item only) ☐ a. GALLONS ☐ b. CUBIC FEET ☒ c. POUNDS ☐ d. TONS 221
* If EHS, amount must be in pounds

DAYS ON SITE: 365

STORAGE CONTAINER
☐ a. ABOVE GROUND TANK ☒ e. PLASTIC/NONMETALLIC DRUM ☐ i. FIBER DRUM ☐ m. GLASS BOTTLE ☐ q. RAIL CAR
☐ b. UNDERGROUND TANK ☒ f. CAN ☐ j. BAG ☒ n. PLASTIC BOTTLE ☐ r. OTHER
☐ c. TANK INSIDE BUILDING ☐ g. CARBOY ☐ k. BOX ☒ o. TOTE BIN
☐ d. STEEL DRUM ☐ h. SILO ☐ l. CYLINDER ☐ p. TANK WAGON

STORAGE PRESSURE ☒ a. AMBIENT ☐ b. ABOVE AMBIENT ☐ c. BELOW AMBIENT

STORAGE TEMPERATURE ☒ a. AMBIENT ☐ b. ABOVE AMBIENT ☐ c. BELOW AMBIENT ☐ d. CRYOGENIC

%WT	HAZARDOUS COMPONENT (For mixture or waste only)	EHS	RS 240b	CAS #
226	227	☐ Yes 228	☐ Yes	
230	231	☐ Yes 232	☐ Yes	
234	235	☐ Yes 236	☐ Yes	
238	239	☐ Yes 240	☐ Yes	
242	243	☐ Yes 244	☐ Yes	

Hazardous components are present at greater than 1% by weight if non-carcinogenic, or 0.1% by weight if carcinogenic, attach additional sheets of paper capturing the required information.

ADDITIONAL LOCALLY COLLECTED INFORMATION

COMPLETED

SIGN IN, Please Sign Here
(Facilities reporting Chemicals subject to EPCRA reporting thresholds must sign each Chemical Description page for each EPCRA reported chemical.)

OFFICIAL USE ONLY	DATE RECEIVED	REVIEWED BY

☒ ADD ☐ DELETE ☐ REVISE

I. FACILITY INFORMATION

BUSINESS NAME (Same as FACILITY NAME or DBA – Doing Business As)
Fuji Hunt Photographic Chemicals

CHEMICAL LOCATION
820 Carmenita Rd. #B Norwalk, CA 90650

201 CHEMICAL LOCATION CONFIDENTIAL (EPCRA) ☐ YES ☒ NO

FACILITY ID # F A 0 0 3 1 5 6 5

MAP# (optional) 203 GRID# (optional)

II. CHEMICAL INFORMATION

CHEMICAL NAME
22373 NEGACOLOR FIXER & REPL 4X10L

205 TRADE SECRET ☐ Yes ☒ No
If Subject to EPCRA, refer to instructions

COMMON NAME

207 EHS* ☐ Yes ☒ No 208 RS* ☐ Yes ☐ No

209 *If EHS or RS is "Yes", all amounts below must be in lb

CAS# mixture

FIRE CODE HAZARD CLASSES (Complete if required by CUPA)

HAZARDOUS MATERIAL TYPE (Check one item only) ☐ a. PURE ☒ b. MIXTURE ☐ c. WASTE

211 RADIOACTIVE ☐ Yes ☐ No 212 CURIES

PHYSICAL STATE (Check one item only) ☐ a. SOLID ☒ b. LIQUID ☐ c. GAS

214 LARGEST CONTAINER

SUD HAZARD CATEGORIES (Check all that apply) ☐ a. FIRE ☐ b. REACTIVE ☐ c. PRESSURE RELEASE ☒ d. ACUTE HEALTH ☐ e. CHRONIC HEALTH

215 AVERAGE DAILY AMOUNT	216 MAXIMUM DAILY AMOUNT	217 ANNUAL WASTE AMOUNT	218 STATE WASTE CODE
586	3172	0	NA

UNITS* (Check one item only) ☐ a. GALLONS ☐ b. CUBIC FEET ☒ c. POUNDS ☐ d. TONS
* If EHS, amount must be in pounds

221 DAYS ON SITE: 365

STORAGE CONTAINER ☐ a. ABOVE GROUND TANK ☒ e. PLASTIC/NONMETALLIC DRUM ☐ i. FIBER DRUM ☐ m. GLASS BOTTLE ☐ q. RAIL CAR
☐ b. UNDERGROUND TANK ☒ f. CAN ☐ j. BAG ☒ n. PLASTIC BOTTLE ☐ r. OTHER
☐ c. TANK INSIDE BUILDING ☐ g. CARBOY ☐ k. BOX ☒ o. TOTE BIN
☐ d. STEEL DRUM ☐ h. SILO ☐ l. CYLINDER ☐ p. TANK WAGON

STORAGE PRESSURE ☒ a. AMBIENT ☐ b. ABOVE AMBIENT ☐ c. BELOW AMBIENT

STORAGE TEMPERATURE ☒ a. AMBIENT ☐ b. ABOVE AMBIENT ☐ c. BELOW AMBIENT ☐ d. CRYOGENIC

%WT	HAZARDOUS COMPONENT (For mixture or waste only)	EHS	RS 240	CAS #
229	227	☐ Yes 228	☐ Yes	
232	231	☐ Yes 232	☐ Yes	
234	235	☐ Yes 236	☐ Yes	
238	239	☐ Yes 240	☐ Yes	
242	243	☐ Yes 244	☐ Yes	

More hazardous components are present at greater than 1% by weight if non-carcinogenic, or 0.1% by weight if carcinogenic, attach additional sheets of paper capturing the required information

ADDITIONAL LOCALLY COLLECTED INFORMATION

COMPLETED

EPCRA, Please Sign Here
(Facilities reporting Chemicals subject to EPCRA reporting thresholds must sign each Chemical Description page for each EPCRA reported chemical.)

OFFICIAL USE ONLY	DATE RECEIVED	REVIEWED BY

V	BN	STA	OTHER	DISTRICT	CUPA	P

I. FACILITY INFORMATION

BUSINESS NAME (Same as FACILITY NAME or DBA Doing Business As)
Fuji Hunt Photographic Chemicals

CHEMICAL LOCATION 201
14820 Carmenita Rd. #B Norwalk, CA 90650

CHEMICAL LOCATION CONFIDENTIAL (EPCRA) ☐ YES ☒ NO

FACILITY ID # F A 0 0 3 1 5 6 5 1

MAP# (optional) 203

GRID# (optional)

II. CHEMICAL INFORMATION

CHEMICAL NAME 205
822353 NEGACOLOR FIXER & REPL 25G %

TRADE SECRET ☐ Yes ☒ No
If Subject to EPCRA, refer to instructions

COMMON NAME 207

EHS* ☐ Yes ☒ No 208 RS* ☐ Yes ☐ No

CAS# mixture 209

*If EHS or RS is "Yes", all amounts below must be in

FIRE CODE HAZARD CLASSES (Complete if required by CUPA)

HAZARDOUS MATERIAL TYPE (Check one item only) ☐ a. PURE ☒ b. MIXTURE ☐ c. WASTE 211

RADIOACTIVE ☐ Yes ☐ No 212 CURIES

PHYSICAL STATE (Check one item only) ☐ a. SOLID ☒ b. LIQUID ☐ c. GAS 214

LARGEST CONTAINER

FED HAZARD CATEGORIES (Check all that apply) ☐ a. FIRE ☐ b. REACTIVE ☐ c. PRESSURE RELEASE ☒ d. ACUTE HEALTH ☐ e. CHRONIC HEALTH

AVERAGE DAILY AMOUNT 217	MAXIMUM DAILY AMOUNT 218	ANNUAL WASTE AMOUNT 219	STATE WASTE CODE
7946	15892	0	NA

UNITS* (Check one item only) ☐ a. GALLONS ☐ b. CUBIC FEET ☒ c. POUNDS ☐ d. TONS
* If EHS, amount must be in pounds

221 DAYS ON SITE: 365

STORAGE CONTAINER
☐ a. ABOVE GROUND TANK ☒ e. PLASTIC/NONMETALLIC DRUM ☐ i. FIBER DRUM ☐ m. GLASS BOTTLE ☐ q. RAIL CAR
☐ b. UNDERGROUND TANK ☒ f. CAN ☐ j. BAG ☒ n. PLASTIC BOTTLE ☐ r. OTHER
☐ c. TANK INSIDE BUILDING ☐ g. CARBOY ☐ k. BOX ☒ o. TOTE BIN
☐ d. STEEL DRUM ☐ h. SILO ☐ l. CYLINDER ☐ p. TANK WAGON

STORAGE PRESSURE ☒ a. AMBIENT ☐ b. ABOVE AMBIENT ☐ c. BELOW AMBIENT

STORAGE TEMPERATURE ☒ a. AMBIENT ☐ b. ABOVE AMBIENT ☐ c. BELOW AMBIENT ☐ d. CRYOGENIC

%WT	HAZARDOUS COMPONENT (For mixture or waste only)	EHS	RS 240	CAS
226	227	☐ Yes 228	☐ Yes	
230	231	☐ Yes 232	☐ Yes	
234	235	☐ Yes 236	☐ Yes	
238	239	☐ Yes 240	☐ Yes	
242	243	☐ Yes 244	☐ Yes	

More hazardous components are present at greater than 1% by weight if non-carcinogenic, or 0.1% by weight if carcinogenic, attach additional sheets of paper capturing the required informati

ADDITIONAL LOCALLY COLLECTED INFORMATION

DELETED

EPCRA, Please Sign Here
Facilities reporting Chemicals subject to EPCRA reporting thresholds must sign each Chemical Description page for each EPCRA reported chemical.)

OFFICIAL USE ONLY	DATE RECEIVED	REVIEWED BY

V	BN	STA	OTHER	DISTRICT	CUPA	P

I. FACILITY INFORMATION

BUSINESS NAME (Same as FACILITY NAME or DBA – Doing Business As)
Fuji Hunt Photographic Chemicals

CHEMICAL LOCATION 201
4820 Carmenita Rd. #B Norwalk, CA 90650

CHEMICAL LOCATION CONFIDENTIAL (EPCRA) ☐ YES ☒ NO

FACILITY ID # F A 0 0 0 3 1 5 6 5 1

MAP# (optional) 203

GRID# (optional)

II. CHEMICAL INFORMATION

CHEMICAL NAME 205
21956 ULTRA NEG BLEACH 3 CONC 55G

TRADE SECRET ☐ Yes ☒ No
If Subject to EPCRA, refer to instructions

COMMON NAME 207

EHS* ☐ Yes ☒ No 208 RS* ☐ Yes ☐ No

CAS# mixture 209

*If EHS or RS is "Yes", all amounts below must be in l

FIRE CODE HAZARD CLASSES (Complete if required by CUPA)

HAZARDOUS MATERIAL TYPE (Check one item only) ☐ a. PURE ☒ b. MIXTURE ☐ c. WASTE 211

RADIOACTIVE ☐ Yes ☐ No 212 CURIES

PHYSICAL STATE (Check one item only) ☐ a. SOLID ☒ b. LIQUID ☐ c. GAS 214

LARGEST CONTAINER

SUD HAZARD CATEGORIES (Check all that apply) ☐ a. FIRE ☐ b. REACTIVE ☐ c. PRESSURE RELEASE ☒ d. ACUTE HEALTH ☐ e. CHRONIC HEALTH

AVERAGE DAILY AMOUNT 217	MAXIMUM DAILY AMOUNT 218	ANNUAL WASTE AMOUNT 219	STATE WASTE CODE
936	13872	0	NA

UNITS* (Check one item only) ☐ a. GALLONS ☐ b. CUBIC FEET ☒ c. POUNDS ☐ d. TONS * If EHS, amount must be in pounds

221 DAYS ON SITE: 365

STORAGE CONTAINER
☐ a. ABOVE GROUND TANK ☒ e. PLASTIC/NONMETALLIC DRUM ☐ i. FIBER DRUM ☐ m. GLASS BOTTLE ☐ q. RAIL CAR
☐ b. UNDERGROUND TANK ☒ f. CAN ☐ j. BAG ☒ n. PLASTIC BOTTLE ☐ r. OTHER
☐ c. TANK INSIDE BUILDING ☐ g. CARBOY ☐ k. BOX ☒ o. TOTE BIN
☐ d. STEEL DRUM ☐ h. SILO ☐ l. CYLINDER ☐ p. TANK WAGON

STORAGE PRESSURE ☒ a. AMBIENT ☐ b. ABOVE AMBIENT ☐ c. BELOW AMBIENT

STORAGE TEMPERATURE ☒ a. AMBIENT ☐ b. ABOVE AMBIENT ☐ c. BELOW AMBIENT ☐ d. CRYOGENIC

%WT	HAZARDOUS COMPONENT (For mixture or waste only)	EHS	RS 240	CAS #
226	227	☐ Yes 228	☐ Yes	
230	231	☐ Yes 232	☐ Yes	
234	235	☐ Yes 236	☐ Yes	
238	239	☐ Yes 240	☐ Yes	
242	243	☐ Yes 244	☐ Yes	

hazardous components are present at greater than 1% by weight if non-carcinogenic, or 0.1% by weight if carcinogenic, attach additional sheets of paper capturing the required information.

TIONAL LOCALLY COLLECTED INFORMATION

COPIES SENT

CRA. Please Sign Here
ties reporting Chemicals subject to EPCRA reporting thresholds must sign each Chemical Description page for each EPCRA reported chemical.)

OFFICIAL USE ONLY	DATE RECEIVED	REVIEWED BY

	BN	STA	OTHER	DISTRICT	CUPA	PA

I. FACILITY INFORMATION

BUSINESS NAME (Same as FACILITY NAME or DBA - Doing Business As)
Fuji Hunt Photographic Chemicals

CHEMICAL LOCATION 201
4820 Carmenita Rd. #B Norwalk, CA 90650

CHEMICAL LOCATION CONFIDENTIAL (EPCRA) ☐ YES ☒ NO

FACILITY ID # F A 0 0 3 1 5 6 5

MAP# (optional) 203

GRID# (optional)

II. CHEMICAL INFORMATION

CHEMICAL NAME 205
821955 ULT NEG BLEACH 3 LR REP 2X10L

TRADE SECRET ☐ Yes ☒ No
If Subject to EPCRA, refer to instructions

COMMON NAME 207

EHS* ☐ Yes ☒ No 209 RS* ☐ Yes ☐ No

CAS# mixture 210

*If EHS or RS is "Yes", all amounts below must be in lb

FIRE CODE HAZARD CLASSES (Complete if required by CUPA)

HAZARDOUS MATERIAL TYPE (Check one item only) ☐ a. PURE ☒ b. MIXTURE ☐ c. WASTE 211

RADIOACTIVE ☐ Yes ☐ No 212 CURIES

PHYSICAL STATE (Check one item only) ☐ a. SOLID ☒ b. LIQUID ☐ c. GAS 214

LARGEST CONTAINER

OSHA HAZARD CATEGORIES (Check all that apply) ☐ a. FIRE ☐ b. REACTIVE ☐ c. PRESSURE RELEASE ☒ d. ACUTE HEALTH ☐ e. CHRONIC HEALTH

AVERAGE DAILY AMOUNT 217	MAXIMUM DAILY AMOUNT 218	ANNUAL WASTE AMOUNT 219	STATE WASTE CODE
508	3016	0	NA

UNITS* (Check one item only) ☐ a. GALLONS ☐ b. CUBIC FEET ☒ c. POUNDS ☐ d. TONS
* If EHS, amount must be in pounds

221 DAYS ON SITE: 365

STORAGE CONTAINER
☐ a. ABOVE GROUND TANK ☒ e. PLASTIC/NONMETALLIC DRUM ☐ i. FIBER DRUM ☐ m. GLASS BOTTLE ☐ q. RAIL CAR
☐ b. UNDERGROUND TANK ☒ f. CAN ☐ j. BAG ☒ n. PLASTIC BOTTLE ☐ r. OTHER
☐ c. TANK INSIDE BUILDING ☐ g. CARBOY ☐ k. BOX ☒ o. TOTE BIN
☐ d. STEEL DRUM ☐ h. SILO ☐ l. CYLINDER ☐ p. TANK WAGON

STORAGE PRESSURE ☒ a. AMBIENT ☐ b. ABOVE AMBIENT ☐ c. BELOW AMBIENT

STORAGE TEMPERATURE ☒ a. AMBIENT ☐ b. ABOVE AMBIENT ☐ c. BELOW AMBIENT ☐ d. CRYOGENIC

%WT	HAZARDOUS COMPONENT (For mixture or waste only)	EHS	RS 240	CAS #
226	227	☐ Yes 228	☐ Yes	
230	231	☐ Yes 232	☐ Yes	
234	235	☐ Yes 236	☐ Yes	
238	239	☐ Yes 240	☐ Yes	
242	243	☐ Yes 244	☐ Yes	

If hazardous components are present at greater than 1% by weight if non-carcinogenic, or 0.1% by weight if carcinogenic, attach additional sheets of paper capturing the required information.

ADDITIONAL LOCALLY COLLECTED INFORMATION

COMPLIED

CERTIFICATION, Please Sign Here
(Facilities reporting Chemicals subject to EPCRA reporting thresholds must sign each Chemical Description page for each EPCRA reported chemical.)

OFFICIAL USE ONLY	DATE RECEIVED	REVIEWED BY

	BN	STA	OTHER	DISTRICT	CUPA	PA

☒ ADD ☐ DELETE ☐ REVISE REPORTING YEAR 2005

I. FACILITY INFORMATION

BUSINESS NAME (Same as FACILITY NAME or DBA – Doing Business As)
Fuji Hunt Photographic Chemicals

CHEMICAL LOCATION 201
4820 Carmenita Rd. #B Norwalk, CA 90650

CHEMICAL LOCATION CONFIDENTIAL (EPCRA) ☐ YES ☒ NO

FACILITY ID # F A 0 0 3 1 5 6 5 1

MAP# (optional) 203

GRID# (optional)

II. CHEMICAL INFORMATION

CHEMICAL NAME 205
821953 ULTRA NEG BLEACH 3 CONC 5G

TRADE SECRET ☐ Yes ☒ No
If Subject to EPCRA, refer to instructions

COMMON NAME 207

EHS* ☐ Yes ☒ No 208 RS* ☐ Yes ☐ No

CAS# mixture 209

*If EHS or RS is "Yes", all amounts below must be in lb

FIRE CODE HAZARD CLASSES (Complete if required by CUPA)

HAZARDOUS MATERIAL TYPE (Check one item only) ☐ a. PURE ☒ b. MIXTURE ☐ c. WASTE 211

RADIOACTIVE ☐ Yes ☐ No 212 CURIES

PHYSICAL STATE (Check one item only) ☐ a. SOLID ☒ b. LIQUID ☐ c. GAS 214

LARGEST CONTAINER

MAJOR HAZARD CATEGORIES (Check all that apply) ☐ a. FIRE ☐ b. REACTIVE ☐ c. PRESSURE RELEASE ☒ d. ACUTE HEALTH ☐ e. CHRONIC HEALTH

AVERAGE DAILY AMOUNT 217	MAXIMUM DAILY AMOUNT 218	ANNUAL WASTE AMOUNT 219	STATE WASTE CODE
360	12720	0	NA

UNITS* (Check one item only) ☐ a. GALLONS ☐ b. CUBIC FEET ☒ c. POUNDS ☐ d. TONS
* If EHS, amount must be in pounds

221 DAYS ON SITE: 365

STORAGE CONTAINER
☐ a. ABOVE GROUND TANK ☒ e. PLASTIC/NONMETALLIC DRUM ☐ i. FIBER DRUM ☐ m. GLASS BOTTLE ☐ q. RAIL CAR
☐ b. UNDERGROUND TANK ☒ f. CAN ☐ j. BAG ☒ n. PLASTIC BOTTLE ☐ r. OTHER
☐ c. TANK INSIDE BUILDING ☐ g. CASBOY ☐ k. BOX ☒ o. TOTE BIN
☐ d. STEEL DRUM ☐ h. SILO ☐ l. CYLINDER ☐ p. TANK WAGON

STORAGE PRESSURE ☒ a. AMBIENT ☐ b. ABOVE AMBIENT ☐ c. BELOW AMBIENT

STORAGE TEMPERATURE ☒ a. AMBIENT ☐ b. ABOVE AMBIENT ☐ c. BELOW AMBIENT ☐ d. CRYOGENIC

%WT	HAZARDOUS COMPONENT (For mixture or waste only)	EHS	RS 240	CAS #
226	227	☐ Yes 228	☐ Yes	
230	231	☐ Yes 232	☐ Yes	
234	235	☐ Yes 236	☐ Yes	
238	239	☐ Yes 240	☐ Yes	
242	243	☐ Yes 244	☐ Yes	

CONFIDENTIAL

If hazardous components are present at greater than 1% by weight if non-carcinogenic, or 0.1% by weight if carcinogenic, attach additional sheets of paper capturing the required information.

ADDITIONAL LOCALLY COLLECTED INFORMATION

EPCRA, Please Sign Here
(Facilities reporting Chemicals subject to EPCRA reporting thresholds must sign each Chemical Description page for each EPCRA reported chemical.)

OFFICIAL USE ONLY	DATE RECEIVED	REVIEWED BY

	BN	STA	OTHER	DISTRICT	CUPA	PA

ESS NAME (Same as FACILITY NAME or DBA – Doing Business As)

lunt Photographic Chemicals

ICAL LOCATION 201 | CHEMICAL LOCATION CONFIDENTIAL (EPCRA) ☐ YES ☒ NO

Carmenita Rd. #B Norwalk, CA 90650

ITY ID # | F | A | 0 | 0 | 3 | 1 | 5 | 6 | 5 | | | | | | MAP# (optional) 203 | GRID# (optional)

II. CHEMICAL INFORMATION

ICAL NAME 205 | TRADE SECRET ☐ Yes ☒ No (If subject to EPCRA, refer to instructions)

55 PRO6 COLOR D/R, PT B, 25G

ION NAME 207 | EHS* ☐ Yes ☒ No 208 | RS* ☐ Yes ☐ No

mixture 209 | *If EHS or RS is "Yes", all amounts below must be in l

CODE HAZARD CLASSES (Complete if required by CUPA)

DOUS MATERIAL (Check one item only) ☐ a. PURE ☒ b. MIXTURE ☐ c. WASTE 211 | RADIOACTIVE ☐ Yes ☐ No 212 | CURIES

CAL STATE (one item only) ☐ a. SOLID ☒ b. LIQUID ☐ c. GAS 214 | LARGEST CONTAINER

AZARD CATEGORIES (all that apply) ☐ a. FIRE ☐ b. REACTIVE ☐ c. PRESSURE RELEASE ☒ d. ACUTE HEALTH ☐ e. CHRONIC HEALTH

GE DAILY AMOUNT 217	MAXIMUM DAILY AMOUNT 218	ANNUAL WASTE AMOUNT 219	STATE WASTE CODE
2	25004	0	NA

221 DAYS ON SITE: 365

(one item only) ☐ a. GALLONS ☐ b. CUBIC FEET ☒ c. POUNDS ☐ d. TONS * If EHS, amount must be in pounds

GE INER ☐ a. ABOVE GROUND TANK ☒ e. PLASTIC/NONMETALLIC DRUM ☐ i. FIBER DRUM ☐ m. GLASS BOTTLE ☐ q. RAIL CAR ☐ b. UNDERGROUND TANK ☒ f. CAN ☐ j. BAG ☒ n. PLASTIC BOTTLE ☐ r. OTHER ☐ c. TANK INSIDE BUILDING ☐ g. CARBOY ☐ k. BOX ☒ o. TOTE BIN ☐ d. STEEL DRUM ☐ h. SILO ☐ l. CYLINDER ☐ p. TANK WAGON

GE PRESSURE ☒ a. AMBIENT ☐ b. ABOVE AMBIENT ☐ c. BELOW AMBIENT

GE TEMPERATURE ☒ a. AMBIENT ☐ b. ABOVE AMBIENT ☐ c. BELOW AMBIENT ☐ d. CRYOGENIC

WT	HAZARDOUS COMPONENT (For mixture or waste only)	EHS	RS 240	CAS #
226	227	☐ Yes 228	☐ Yes	
230	231	☐ Yes 232	☐ Yes	
234	235	☐ Yes 236	☐ Yes	
238	239	☐ Yes 240	☐ Yes	
242	243	☐ Yes 244	☐ Yes	

ardous components are present at greater than 1% by weight if non-carcinogenic, or 0.1% by weight if carcinogenic, attach additional sheets of paper capturing the required informatio

ONAL LOCALLY COLLECTED INFORMATION

A. Please Sign Here

s reporting Chemicals subject to EPCRA reporting thresholds must sign each Chemical Description page for each EPCRA reported chemical.)

OFFICIAL USE ONLY	DATE RECEIVED	REVIEWED BY

	BN	STA	OTHER	DISTRICT	CUPA	PA

☐ ADD ☐ DELETE ☐ REVISE

I. FACILITY INFORMATION

NAME (Same as FACILITY NAME or DBA – Doing Business As) 201
Photographic Chemicals

CHEMICAL LOCATION CONFIDENTIAL (EPCRA) ☐ YES ☒ NO 202

L LOCATION
enita Rd. #B Norwalk, CA 90650

MAP# (optional) 203

GRID# (optional) 204

ID # F A 0 0 3 1 5 6 5

II. CHEMICAL INFORMATION

L NAME
PRO6 COLOR D/R, PT A, 25G 207

TRADE SECRET ☐ Yes ☒ No 206
If Subject to EPCRA, refer to instructions

EHS* ☐ Yes ☒ No 208 RS* ☐ Yes ☐ No 246a

NAME 209

*If EHS or RS is "Yes", all amounts below must be in lbs.

ture

E HAZARD CLASSES (Complete if required by CUPA) 210

JE MATERIAL (one item only) ☐ a. PURE ☒ b. MIXTURE ☐ c. WASTE 211

RADIOACTIVE ☐ Yes ☐ No 212

CURIES 213

STATE (one item only) ☐ a. SOLID ☒ b. LIQUID ☐ c. GAS 214

LARGEST CONTAINER 215

ND CATEGORIES (all apply) ☐ a. FIRE ☐ b. REACTIVE ☐ c. PRESSURE RELEASE ☒ d. ACUTE HEALTH ☐ e. CHRONIC HEALTH 216

DAILY AMOUNT 217

MAXIMUM DAILY AMOUNT 218
27664

ANNUAL WASTE AMOUNT 219
0

STATE WASTE CODE 220
NA

DAYS ON SITE 221
365

(one item only) ☐ a. GALLONS ☐ b. CUBIC FEET ☒ c. POUNDS ☐ d. TONS
* If EHS, amount must be in pounds

R ☐ a. ABOVE GROUND TANK ☐ b. UNDERGROUND TANK ☐ c. TANK INSIDE BUILDING ☐ d. STEEL DRUM ☒ e. PLASTIC/NONMETALLIC DRUM ☒ f. CAN ☐ g. CARBOY ☐ h. SILO ☐ i. FIBER DRUM ☐ j. BAG ☐ k. BOX ☐ l. CYLINDER ☐ m. GLASS BOTTLE ☒ n. PLASTIC BOTTLE ☒ o. TOTE BIN ☐ p. TANK WAGON ☐ q. RAIL CAR ☐ r. OTHER

PRESSURE ☒ a. AMBIENT ☐ b. ABOVE AMBIENT ☐ c. BELOW AMBIENT

TEMPERATURE ☒ a. AMBIENT ☐ b. ABOVE AMBIENT ☐ c. BELOW AMBIENT ☐ d. CRYOGENIC

T	HAZARDOUS COMPONENT (For mixture or waste only)	EHS	RS 246b	CAS #
226		227 ☐Yes 228	☐Yes	
230		231 ☐Yes 232	☐Yes	
234		235 ☐Yes 236	☐Yes	
238		239 ☐Yes 240	☐Yes	
242		243 ☐Yes 244	☐Yes	

dous components are present at greater than 1% by weight if non-carcinogenic, or 0.1% by weight if carcinogenic, attach additional sheets of paper capturing the required information.

NAL LOCALLY COLLECTED INFORMATION

COMPLETED

Please Sign Here
reporting Chemicals subject to EPCRA reporting thresholds must sign each Chemical Description page for each EPCRA reported chemical.)

OFFICIAL USE ONLY DATE RECEIVED REVIEWED BY

	BN	STA	OTHER	DISTRICT	CUPA	PA

I. FACILITY INFORMATION

NESS NAME (Same as FACILITY NAME or DBA - Doing Business As)
Hunt Photographic Chemicals

ICAL LOCATION 201 | CHEMICAL LOCATION CONFIDENTIAL (EPCRA) ☐ YES ☒ NO
Cartnenita Rd. #B Norwalk, CA 90650

ITY ID #	F	A	0	0	3	1	5	6	5						MAP# (optional) 203	GRID# (optional)

II. CHEMICAL INFORMATION

ICAL NAME 205
73 CP 49E PCX2 CARTRIDGE

TRADE SECRET ☐ Yes ☒ No
If Subject to EPCRA, refer to instructions

ON NAME 207
mixture

EHS* ☐ Yes ☒ No 208 | RS* ☐ Yes ☐ No

209 *If EHS or RS is "Yes", all amounts below must be in l

ODE HAZARD CLASSES (Complete if required by CUPA)

OUS MATERIAL (heck one item only) ☐ a. PURE ☒ b. MIXTURE ☐ c. WASTE 211 | RADIOACTIVE ☐ Yes ☐ No 212 | CURIES

AL STATE (ne item only) ☐ a. SOLID ☒ b. LIQUID ☐ c. GAS 214 | LARGEST CONTAINER

ZARD CATEGORIES (l that apply) ☐ a. FIRE ☐ b. REACTIVE ☐ c. PRESSURE RELEASE ☒ d. ACUTE HEALTH ☐ e. CHRONIC HEALTH

E DAILY AMOUNT 217	MAXIMUM DAILY AMOUNT 218	ANNUAL WASTE AMOUNT 219	STATE WASTE CODE
	16744	0	NA

☐ a. GALLONS ☐ b. CUBIC FEET ☒ c. POUNDS ☐ d. TONS 221 | DAYS ON SITE: 365
e item only) * If EHS, amount must be in pounds.

ER ☐ a. ABOVE GROUND TANK ☒ e. PLASTIC/NONMETALLIC DRUM ☐ i. FIBER DRUM ☐ m. GLASS BOTTLE ☐ q. RAIL CAR
☐ b. UNDERGROUND TANK ☒ f. CAN ☐ j. BAG ☒ n. PLASTIC BOTTLE ☐ r. OTHER
☐ c. TANK INSIDE BUILDING ☐ g. CARBOY ☐ k. BOX ☒ o. TOTE BIN
☐ d. STEEL DRUM ☐ h. SILO ☐ l. CYLINDER ☐ p. TANK WAGON

PRESSURE ☒ a. AMBIENT ☐ b. ABOVE AMBIENT ☐ c. BELOW AMBIENT

TEMPERATURE ☒ a. AMBIENT ☐ b. ABOVE AMBIENT ☐ c. BELOW AMBIENT ☐ d. CRYOGENIC

T	HAZARDOUS COMPONENT (For mixture or waste only)	EHS	RS 240	CAS #
226	227	☐ Yes 228	☐ Yes	
230	231	☐ Yes 232	☐ Yes	
234	235	☐ Yes 236	☐ Yes	
238	239	☐ Yes 240	☐ Yes	
242	243	☐ Yes 244	☐ Yes	

ous components are present at greater than 1% by weight if non-carcinogenic, or 0.1% by weight if carcinogenic, attach additional sheets of paper containing the required information

AL LOCALLY COLLECTED INFORMATION

VOIDED

Please Sign Here
porting Chemicals subject to EPCRA reporting thresholds must sign each Chemical Description page for each EPCRA reported chemical.)

OFFICIAL USE ONLY | DATE RECEIVED | REVIEWED BY

	PN					

HAZARDOUS MATERIALS INVENTORY

☒ ADD ☐ DELETE ☐ REVISE REPORTING YEAR 2005

I. FACILITY INFORMATION

BUSINESS NAME (Same as FACILITY NAME or DBA—Doing Business As)
Fuji Hunt Photographic Chemicals

CHEMICAL LOCATION CONFIDENTIAL (EPCRA) ☐ YES ☒ NO

CHEMICAL LOCATION
4820 Carmenita Rd. #B Norwalk, CA 90650

MAP# (optional)

GRID# (optional)

FACILITY ID # F A 0 0 3 1 5 6 5

II. CHEMICAL INFORMATION

CHEMICAL NAME
19972 CP 49E P2 SUK 2X3 7L

TRADE SECRET ☐ Yes ☒ No
If Subject to EPCRA, refer to Instructions

EHS* ☐ Yes ☒ No RS* ☐ Yes ☐ No

COMMON NAME

*If EHS or RS is "Yes", all amounts below must be in lb

CAS# mixture

FIRE CODE HAZARD CLASSES (Complete if required by CUPA)

HAZARDOUS MATERIAL TYPE (Check one item only) ☐ a. PURE ☒ b. MIXTURE ☐ c. WASTE

RADIOACTIVE ☐ Yes ☐ No CURIES

PHYSICAL STATE (Check one item only) ☐ a. SOLID ☒ b. LIQUID ☐ c. GAS

LARGEST CONTAINER

OSHA HAZARD CATEGORIES (Check all that apply) ☐ a. FIRE ☐ b. REACTIVE ☐ c. PRESSURE RELEASE ☒ d. ACUTE HEALTH ☐ e. CHRONIC HEALTH

AVERAGE DAILY AMOUNT	MAXIMUM DAILY AMOUNT	ANNUAL WASTE AMOUNT	STATE WASTE CODE
56	1512	0	NA

DAYS ON SITE: 365

UNITS* (Check one item only) ☐ a. GALLONS ☐ b. CUBIC FEET ☒ c. POUNDS ☐ d. TONS
* If EHS, amount must be in pounds

STORAGE CONTAINER ☐ a. ABOVE GROUND TANK ☒ c. PLASTIC/NONMETALLIC DRUM ☐ j. FIBER DRUM ☐ m. GLASS BOTTLE ☐ q. RAIL CAR
☐ b. UNDERGROUND TANK ☒ f. CAN ☐ j. BAG ☒ n. PLASTIC BOTTLE ☐ r. OTHER
☐ c. TANK INSIDE BUILDING ☐ g. CARBOY ☐ k. BOX ☒ o. TOTE BIN
☐ d. STEEL DRUM ☐ h. SILO ☐ l. CYLINDER ☐ p. TANK WAGON

STORAGE PRESSURE ☒ a. AMBIENT ☐ b. ABOVE AMBIENT ☐ c. BELOW AMBIENT

STORAGE TEMPERATURE ☒ a. AMBIENT ☐ b. ABOVE AMBIENT ☐ c. BELOW AMBIENT ☐ d. CRYOGENIC

%WT	HAZARDOUS COMPONENT (For mixture or waste only)	EHS	RS	CAS #
226		227 ☐ Yes	228 ☐ Yes	
230		231 ☐ Yes	232 ☐ Yes	
234		235 ☐ Yes	236 ☐ Yes	
238		239 ☐ Yes	240 ☐ Yes	
242		243 ☐ Yes	244 ☐ Yes	

* hazardous components are present at greater than 1% by weight if non-carcinogenic, or 0.1% by weight if carcinogenic, attach additional sheets of paper capturing the required informa

ADDITIONAL LOCALLY COLLECTED INFORMATION

CORRECTED

EPCRA, Please Sign Here
Facilities reporting Chemicals subject to EPCRA reporting thresholds must sign each Chemical Description page for each EPCRA reported chemical.

OFFICIAL USE ONLY	DATE RECEIVED	REVIEWED BY

☒ ADD ☐ DELETE ☐ REVISE

I. FACILITY INFORMATION

NAME (Same as FACILITY NAME or DBA – Doing Business As)
t Photographic Chemicals

CHEMICAL LOCATION CONFIDENTIAL (EPCRA) ☐ YES ☒ NO

L LOCATION
nenita Rd. #B Norwalk, CA 90650

MAP# (optional) | GRID# (optional)

ID # F A 0 0 3 1 5 6 5

II. CHEMICAL INFORMATION

TRADE SECRET ☐ Yes ☒ No
If subject to EPCRA, refer to instructions

L NAME
CP49E P1 SUK 2X3.7L

EHS* ☐ Yes ☒ No | RS* ☐ Yes ☐ No

NAME

*If EHS or RS is "Yes", all amounts below must be in lbs.

ture

E HAZARD CLASSES (Complete if required by CUPA)

S MATERIAL (one item only) ☐ a. PURE ☒ b. MIXTURE ☐ c. WASTE

RADIOACTIVE ☐ Yes ☐ No | CURIES

STATE (one item only) ☐ a. SOLID ☒ b. LIQUID ☐ c. GAS

LARGEST CONTAINER

D CATEGORIES (all apply) ☐ a. FIRE ☐ b. REACTIVE ☐ c. PRESSURE RELEASE ☒ d. ACUTE HEALTH ☐ e. CHRONIC HEALTH

DAILY AMOUNT | MAXIMUM DAILY AMOUNT: 1160 | ANNUAL WASTE AMOUNT: 0 | STATE WASTE CODE: NA

DAYS ON SITE: 365

(one item only) ☐ a. GALLONS ☐ b. CUBIC FEET ☒ c. POUNDS ☐ d. TONS
* If EHS, amount must be in pounds

☐ a. ABOVE GROUND TANK ☒ e. PLASTIC/NONMETALLIC DRUM ☐ i. FIBER DRUM ☐ m. GLASS BOTTLE ☐ q. RAIL CAR
☐ b. UNDERGROUND TANK ☒ f. CAN ☐ j. BAG ☒ n. PLASTIC BOTTLE ☐ r. OTHER
☐ c. TANK INSIDE BUILDING ☐ g. CARBOY ☐ k. BOX ☒ o. TOTE BIN
☐ d. STEEL DRUM ☐ h. SILO ☐ l. CYLINDER ☐ p. TANK WAGON

PRESSURE ☒ a. AMBIENT ☐ b. ABOVE AMBIENT ☐ c. BELOW AMBIENT

TEMPERATURE ☒ a. AMBIENT ☐ b. ABOVE AMBIENT ☐ c. BELOW AMBIENT ☐ d. CRYOGENIC

	HAZARDOUS COMPONENT (For mixture or waste only)	EHS	RS	CAS #
226		227 ☐Yes	228 ☐Yes	
230		231 ☐Yes	232 ☐Yes	
234		235 ☐Yes	236 ☐Yes	
238		239 ☐Yes	240 ☐Yes	
242		243 ☐Yes	244 ☐Yes	

...ous components are present at greater than 1% by weight if non-carcinogenic, or 0.1% by weight if carcinogenic, attach additional sheets of paper capturing the required information.

COMPLETED

AL LOCALLY COLLECTED INFORMATION

Please Sign Here
...porting Chemicals subject to EPCRA reporting thresholds must sign each Chemical Description page for each EPCRA reported chemical.)

OFFICIAL USE ONLY	DATE RECEIVED	REVIEWED BY

BUSINESS NAME (Same as FACILITY NAME or DBA - Doing Business As)

ji Hunt Photographic Chemicals

CHEMICAL LOCATION	201	CHEMICAL LOCATION CONFIDENTIAL (EPCRA) ☐ YES ☒ NO
220 Carmenita Rd. #B Norwalk, CA 90650		

FACILITY ID #	F	A	0	0	3	1	5	6	5					1	MAP# (optional) 203	GRID# (optional)

II. CHEMICAL INFORMATION

CHEMICAL NAME 205	TRADE SECRET ☐ Yes ☒ No
9868 CP48LR PCX2	If Subject to EPCRA, refer to instructions
COMMON NAME 207	EHS* ☐ Yes ☒ No 208 / RS* ☐ Yes ☐
8 mixture 209	*If EHS or RS is "Yes", all amounts below must be

E CODE HAZARD CLASSES (Complete if required by CUPA)

HAZARDOUS MATERIAL (Check one item only)	☐ a. PURE ☒ b. MIXTURE ☐ c. WASTE 211	RADIOACTIVE ☐ Yes ☐ No 212	CURIES
PHYSICAL STATE (Check one item only)	☐ a. SOLID ☒ b. LIQUID ☐ c. GAS 214	LARGEST CONTAINER	
HAZARD CATEGORIES (Check all that apply)	☐ a. FIRE ☐ b. REACTIVE ☐ c. PRESSURE RELEASE ☒ d. ACUTE HEALTH ☐ e. CHRONIC HEALTH		

AVERAGE DAILY AMOUNT 217	MAXIMUM DAILY AMOUNT 218	ANNUAL WASTE AMOUNT 219	STATE WASTE COD
72	48944	0	NA

UNIT OF MEASURE* (Enter one item only)	☐ a. GALLONS ☐ b. CUBIC FEET ☒ c. POUNDS ☐ d. TONS * If EHS, amount must be in pounds	221 DAYS ON SITE: 365

TYPE OF CONTAINER	☐ a. ABOVE GROUND TANK ☐ b. UNDERGROUND TANK ☐ c. TANK INSIDE BUILDING ☐ d. STEEL DRUM ☒ e. PLASTIC/NONMETALLIC DRUM ☒ f. CAN ☐ g. CARBOY ☐ h. SILO ☐ i. FIBER DRUM ☐ j. BAG ☐ k. BOX ☐ l. CYLINDER ☐ m. GLASS BOTTLE ☒ n. PLASTIC BOTTLE ☒ o. TOTE BIN ☐ p. TANK WAGON ☐ q. RAIL CAR ☐ r. OTHER

PRESSURE	☒ a. AMBIENT ☐ b. ABOVE AMBIENT ☐ c. BELOW AMBIENT
TEMPERATURE	☒ a. AMBIENT ☐ b. ABOVE AMBIENT ☐ c. BELOW AMBIENT ☐ d. CRYOGENIC

%WT	HAZARDOUS COMPONENT (For mixture or waste only)	EHS	RS 240b	CAS
226	227	☐ Yes 228	☐ Yes	
230	231	☐ Yes 232	☐ Yes	
234	235	☐ Yes 236	☐ Yes	
238	239	☐ Yes 240	☐ Yes	
242	243	☐ Yes 244	☐ Yes	

ardous components are present at greater than 1% by weight if non-carcinogenic, or 0.1% by weight if carcinogenic, attach additional sheets of paper containing the required informa

ONAL LOCALLY COLLECTED INFORMATION

COMPLETE

, Please Sign Here

reporting Chemicals subject to EPCRA reporting thresholds must sign each Chemical Description page for each EPCRA reported chemicals.)

OFFICIAL USE ONLY	DATE RECEIVED	REVIEWED BY

	BN	STA	OTHER	DISTRICT	CUPA	R

I. FACILITY INFORMATION

BUSINESS NAME (Same as FACILITY NAME or DBA – Doing Business As)
Fuji Hunt Photographic Chemicals

CHEMICAL LOCATION 201
4820 Carmenita Rd. #H Norwalk, CA 90650

CHEMICAL LOCATION CONFIDENTIAL (EPCRA) ☐ YES ☒ NO

FACILITY ID # F A 0 0 0 3 1 5 6 5 1

MAP# (optional) 203

GRID# (optional)

II. CHEMICAL INFORMATION

CHEMICAL NAME 205
19865 CP48S P2 SUK 10L

TRADE SECRET ☐ Yes ☒ No
If Subject to EPCRA, refer to instructions

COMMON NAME 207
s# mixture

EHS* ☐ Yes ☒ No 208 RS* ☐ Yes ☐ No

CODE HAZARD CLASSES (Complete if required by CUPA) 209

*If EHS or RS is "Yes", all amounts below must be in l

HAZARDOUS MATERIAL (Check one item only) ☐ a. PURE ☒ b. MIXTURE ☐ c. WASTE 211

RADIOACTIVE ☐ Yes ☐ No 212 CURIES

PHYSICAL STATE (Check one item only) ☐ a. SOLID ☒ b. LIQUID ☐ c. GAS 213

LARGEST CONTAINER

HAZARD CATEGORIES (Check all that apply) ☐ a. FIRE ☐ b. REACTIVE ☐ c. PRESSURE RELEASE ☒ d. ACUTE HEALTH ☐ e. CHRONIC HEALTH

AVERAGE DAILY AMOUNT 217	MAXIMUM DAILY AMOUNT 218	ANNUAL WASTE AMOUNT 219	STATE WASTE CODE
	1600	0	NA

UNIT OF MEASURE (Check one item only) ☐ a. GALLONS ☐ b. CUBIC FEET ☒ c. POUNDS ☐ d. TONS 221 DAYS ON SITE
* If EHS, amount must be in pounds
365

CONTAINER TYPE ☐ a. ABOVE GROUND TANK ☐ b. UNDERGROUND TANK ☐ c. TANK INSIDE BUILDING ☐ d. STEEL DRUM ☒ e. PLASTIC/NONMETALLIC DRUM ☒ f. CAN ☐ g. CARBOY ☐ h. SILO ☐ i. FIBER DRUM ☐ j. BAG ☐ k. BOX ☐ l. CYLINDER ☐ m. GLASS BOTTLE ☒ n. PLASTIC BOTTLE ☐ o. TOTE BIN ☐ p. TANK WAGON ☐ q. RAIL CAR ☐ r. OTHER

PRESSURE ☒ a. AMBIENT ☐ b. ABOVE AMBIENT ☐ c. BELOW AMBIENT

TEMPERATURE ☒ a. AMBIENT ☐ b. ABOVE AMBIENT ☐ c. BELOW AMBIENT ☐ d. CRYOGENIC

MIXT	HAZARDOUS COMPONENT (For mixture or waste only)	EHS	RS 246b	CAS #
226		227 ☐Yes 228	☐Yes	
230		231 ☐Yes 232	☐Yes	
234		235 ☐Yes 236	☐Yes	
238		239 ☐Yes 240	☐Yes	
242		243 ☐Yes 244	☐Yes	

...ous components are present at greater than 1% by weight if non-carcinogenic, or 0.1% by weight if carcinogenic, attach additional sheets of paper capturing the required information.

...AL LOCALLY COLLECTED INFORMATION

COMPLETED

...ease Sign Here
...porting Chemicals subject to EPCRA reporting thresholds must sign each Chemical Description page for each EPCRA reported chemical.)

OFFICIAL USE ONLY

DATE RECEIVED

REVIEWED BY

	BN	STA	OTHER	DISTRICT	

I. FACILITY INFORMATION

NESS NAME (Same as FACILITY NAME or DBA – Doing Business As)
Hunt Photographic Chemicals

MICAL LOCATION 201
Carmenita Rd. #B Norwalk, CA 90650

CHEMICAL LOCATION CONFIDENTIAL (EPCRA) ☐ YES ☒ NO

ITY ID #	F	A	0	0	3	1	5	6	5					1

MAP# (optional) 203

GRID# (optional)

II. CHEMICAL INFORMATION

ICAL NAME 205
64 CP 48S P1 SUK 10L

TRADE SECRET ☐ Yes ☒ No
If Subject to EPCRA, refer to instructions

ION NAME 207

EHS* ☐ Yes ☒ No 209 RS* ☐ Yes ☐ No

mixture 209

*If EHS or RS is "Yes", all amounts below must be in lbs.

ODE HAZARD CLASSES (Complete if required by CUPA)

DOUS MATERIAL (check one item only) ☐ a. PURE ☒ b. MIXTURE ☐ c. WASTE 211

RADIOACTIVE ☐ Yes ☐ No 212

CURIES

AL STATE (one item only) ☐ a. SOLID ☒ b. LIQUID ☐ c. GAS 214

LARGEST CONTAINER

ZARD CATEGORIES (all that apply) ☐ a. FIRE ☐ b. REACTIVE ☐ c. PRESSURE RELEASE ☒ d. ACUTE HEALTH ☐ e. CHRONIC HEALTH

E DAILY AMOUNT 217	MAXIMUM DAILY AMOUNT 218	ANNUAL WASTE AMOUNT 219	STATE WASTE CODE
	1632	0	NA

☐ a. GALLONS ☐ b. CUBIC FEET ☒ c. POUNDS ☐ d. TONS 221
(one item only) * If EHS, amount must be in pounds

DAYS ON SITE: 365

ER ☐ a. ABOVE GROUND TANK ☒ e. PLASTIC/NONMETALLIC DRUM ☐ i. FIBER DRUM ☐ m. GLASS BOTTLE ☐ q. RAIL CAR
☐ b. UNDERGROUND TANK ☒ f. CAN ☐ j. BAG ☒ n. PLASTIC BOTTLE ☐ r. OTHER
☐ c. TANK INSIDE BUILDING ☐ g. CARBOY ☐ k. BOX ☒ o. TOTE BIN
☐ d. STEEL DRUM ☐ h. SILO ☐ l. CYLINDER ☐ p. TANK WAGON

PRESSURE ☒ a. AMBIENT ☐ b. ABOVE AMBIENT ☐ c. BELOW AMBIENT

TEMPERATURE ☒ a. AMBIENT ☐ b. ABOVE AMBIENT ☐ c. BELOW AMBIENT ☐ d. CRYOGENIC

	HAZARDOUS COMPONENT (For mixture or waste only)	EHS		RS 240b	CAS #
226		227 ☐ Yes	228	☐ Yes	
230		231 ☐ Yes	232	☐ Yes	
234		235 ☐ Yes	236	☐ Yes	
238		239 ☐ Yes	240	☐ Yes	
242		243 ☐ Yes	244	☐ Yes	

components are present at greater than 1% by weight if non-carcinogenic, or 0.1% by weight if carcinogenic, attach additional sheets of paper capturing the required information.

L LOCALLY COLLECTED INFORMATION

COMPLETED

ase Sign Here
rting Chemicals subject to EPCRA reporting thresholds must sign each Chemical Description page for each EPCRA reported chemical.)

FICIAL USE ONLY DATE RECEIVED REVIEWED BY

	BN	STA	OTHER	DISTRICT	CUPA	PA

DOUS MATERIALS INVENTORY – CHEMICAL DES

200 Page of

☐ DELETE ☐ REVISE REPORTING YEAR 2005

I. FACILITY INFORMATION

ME (Same as FACILITY NAME or DBA – Doing Business As)

otographic Chemicals

201 CHEMICAL LOCATION CONFIDENTIAL (EPCRA) ☐ YES ☒ NO 202

OCATION

a Rd. #B Norwalk, CA 90650

F A 0 0 3 1 5 6 5

MAP# (optional) 203 GRID# (optional) 204

II. CHEMICAL INFORMATION

AME

II PCX2 CARTRIDGE

205 TRADE SECRET ☐ Yes ☒ No 206

If Subject to EPCRA, refer to instructions

207 EHS* ☐ Yes ☒ No 208 RS* ☐ Yes ☐ No 246a

ME

209 *If EHS or RS is "Yes", all amounts below must be in lbs. 210

AZARD CLASSES (Complete if required by CUPA)

ATERIAL item only) ☐ a. PURE ☒ b. MIXTURE ☐ c. WASTE 211

RADIOACTIVE ☐ Yes ☐ No 212 CURIES 213

☐ a. SOLID ☒ b. LIQUID ☐ c. GAS 214 LARGEST CONTAINER 215

ATEGORIES ☐ a. FIRE ☐ b. REACTIVE ☐ c. PRESSURE RELEASE ☒ d. ACUTE HEALTH ☐ e. CHRONIC HEALTH 216

Y AMOUNT 217	MAXIMUM DAILY AMOUNT 218	ANNUAL WASTE AMOUNT 219	STATE WASTE CODE 220
	24012	0	NA

☐ a. GALLONS ☐ b. CUBIC FEET ☒ c. POUNDS ☐ d. TONS 221 DAYS ON SITE: 365 222

* If EHS, amount must be in pounds

☐ a. ABOVE GROUND TANK ☒ e. PLASTIC/NONMETALLIC DRUM ☐ i. FIBER DRUM ☐ m. GLASS BOTTLE ☐ q. RAIL CAR

☐ b. UNDERGROUND TANK ☒ f. CAN ☐ j. BAG ☒ n. PLASTIC BOTTLE ☐ r. OTHER

☐ c. TANK INSIDE BUILDING ☐ g. CARBOY ☐ k. BOX ☒ o. TOTE BIN

☐ d. STEEL DRUM ☐ h. SILO ☐ l. CYLINDER ☐ p. TANK WAGON 223

SURE ☒ a. AMBIENT ☐ b. ABOVE AMBIENT ☐ c. BELOW AMBIENT 224

ERATURE ☒ a. AMBIENT ☐ b. ABOVE AMBIENT ☐ c. BELOW AMBIENT ☐ d. CRYOGENIC 225

	HAZARDOUS COMPONENT (For mixture or waste only)	EHS	RS 246b	CAS #
		227 ☐ Yes 228	☐ Yes	229
		231 ☐ Yes 232	☐ Yes	23
		235 ☐ Yes 236	☐ Yes	2
		239 ☐ Yes 240	☐ Yes	2
		243 ☐ Yes 244	☐ Yes	

mponents are present at greater than 1% by weight if non-carcinogenic, or 0.1% by weight if carcinogenic, attach additional sheets of paper capturing the required information.

LOCALLY COLLECTED INFORMATION

COMPLETED

e Sign Here

ing Chemicals subject to EPCRA reporting thresholds must sign each Chemical Description page for each EPCRA reported chemical.)

I. FACILITY INFORMATION

NESS NAME (Same as FACILITY NAME or DBA – Doing Business As)
Hunt Photographic Chemicals

ICAL LOCATION
Carmenita Rd. #B Norwalk, CA 90650

CHEMICAL LOCATION CONFIDENTIAL (EPCRA) ☐ YES ☒ NO

ITY ID #	F	A	0	0	3	1	5	6	5						MAP# (optional)	GRID# (optional)

II. CHEMICAL INFORMATION

ICAL NAME
10 AUFIX FIXER REPL PT B 250G

TRADE SECRET ☐ Yes ☒ No
(If Subject to EPCRA, refer to instructions)

ION NAME
mixture

EHS* ☐ Yes ☒ No | RS* ☐ Yes ☐ No

*If EHS or RS is "Yes", all amounts below must be in lbs.

ODE HAZARD CLASSES (Complete if required by CUPA)

DOUS MATERIAL (Check one item only) ☐ a. PURE ☒ b. MIXTURE ☐ c. WASTE

RADIOACTIVE ☐ Yes ☐ No | CURIES

AL STATE (ne item only) ☐ a. SOLID ☒ b. LIQUID ☐ c. GAS

LARGEST CONTAINER

ZARD CATEGORIES (l that apply) ☐ a. FIRE ☐ b. REACTIVE ☐ c. PRESSURE RELEASE ☒ d. ACUTE HEALTH ☐ e. CHRONIC HEALTH

E DAILY AMOUNT	MAXIMUM DAILY AMOUNT	ANNUAL WASTE AMOUNT	STATE WASTE CODE
	8804	0	NA

☐ a. GALLONS ☐ b. CUBIC FEET ☒ c. POUNDS ☐ d. TONS (ne item only) * If EHS, amount must be in pounds

DAYS ON SITE: 365

ER ☐ a. ABOVE GROUND TANK ☒ e. PLASTIC/NONMETALLIC DRUM ☐ i. FIBER DRUM ☐ m. GLASS BOTTLE ☐ q. RAIL CAR
☐ b. UNDERGROUND TANK ☒ f. CAN ☐ j. BAG ☒ n. PLASTIC BOTTLE ☐ r. OTHER
☐ c. TANK INSIDE BUILDING ☐ g. CARBOY ☐ k. BOX ☒ o. TOTE BIN
☐ d. STEEL DRUM ☐ h. SILO ☐ l. CYLINDER ☐ p. TANK WAGON

E PRESSURE ☒ a. AMBIENT ☐ b. ABOVE AMBIENT ☐ c. BELOW AMBIENT

E TEMPERATURE ☒ a. AMBIENT ☐ b. ABOVE AMBIENT ☐ c. BELOW AMBIENT ☐ d. CRYOGENIC

NT	HAZARDOUS COMPONENT (For mixture or waste only)	EHS	RS	CAS #
226	227	☐ Yes 228	☐ Yes	
230	231	☐ Yes 232	☐ Yes	
234	235	☐ Yes 236	☐ Yes	
238	239	☐ Yes 240	☐ Yes	
242	243	☐ Yes 244	☐ Yes	

dous components are present at greater than 1% by weight if non-carcinogenic, or 0.1% by weight if carcinogenic, attach additional sheets of paper capturing the required information.

AL LOCALLY COLLECTED INFORMATION

COMPLETED

Please Sign Here
eporting Chemicals subject to EPCRA reporting thresholds must sign each Chemical Description page for each EPCRA reported chemical.)

OFFICIAL USE ONLY | DATE RECEIVED | REVIEWED BY

	BN	STA	OTHER	DISTRICT	CUPA	

☒ ADD ☐ DELETE ☐ REVISE REPORTING YEAR 2005 200 Page of

I. FACILITY INFORMATION

NESS NAME (Same as FACILITY NAME or DBA – Doing Business As)
Hunt Photographic Chemicals

ICAL LOCATION 201
Carmenita Rd. #B Norwalk, CA 90650

CHEMICAL LOCATION CONFIDENTIAL (EPCRA) ☐ YES ☒ NO

ITY ID # F A 0 0 3 1 5 6 5 3 MAP# (optional) 203 GRID# (optional)

II. CHEMICAL INFORMATION

ICAL NAME 205
09 AUFIX FIXER REPL PT A 250G

TRADE SECRET ☐ Yes ☒ No
If Subject to EPCRA, refer to instructions

ON NAME 207
nixture

EHS* ☐ Yes ☒ No 208 RS* ☐ Yes ☐ No 209
*If EHS or RS is "Yes", all amounts below must be in lbs.

DDE HAZARD CLASSES (Complete if required by OSHA)

OUS MATERIAL (heck one item only) ☐ a. PURE ☒ b. MIXTURE ☐ c. WASTE 211

RADIOACTIVE ☐ Yes ☐ No 212 CURIES

AL STATE (e item only) ☐ a. SOLID ☒ b. LIQUID ☐ c. GAS 214

LARGEST CONTAINER

ARD CATEGORIES (that apply) ☐ a. FIRE ☐ b. REACTIVE ☐ c. PRESSURE RELEASE ☒ d. ACUTE HEALTH ☐ e. CHRONIC HEALTH

E DAILY AMOUNT 217 | MAXIMUM DAILY AMOUNT 218: 28850 | ANNUAL WASTE AMOUNT 219: 0 | STATE WASTE CODE: NA

(item only) ☐ a. GALLONS ☐ b. CUBIC FEET ☒ c. POUNDS ☐ d. TONS 221
* If EHS, amount must be in pounds

DAYS ON SITE: 365

ER ☐ a. ABOVE GROUND TANK ☒ e. PLASTIC/NONMETALLIC DRUM ☐ i. FIBER DRUM ☐ m. GLASS BOTTLE ☐ q. RAIL CAR
☐ b. UNDERGROUND TANK ☒ f. CAN ☐ j. BAG ☒ n. PLASTIC BOTTLE ☐ r. OTHER
☐ c. TANK INSIDE BUILDING ☐ g. CARBOY ☐ k. BOX ☒ o. TOTE BIN
☐ d. STEEL DRUM ☐ h. SILO ☐ l. CYLINDER ☐ p. TANK WAGON

PRESSURE ☒ a. AMBIENT ☐ b. ABOVE AMBIENT ☐ c. BELOW AMBIENT

EMPERATURE ☒ a. AMBIENT ☐ b. ABOVE AMBIENT ☐ c. BELOW AMBIENT ☐ d. CRYOGENIC

	HAZARDOUS COMPONENT (For mixture or waste only)	EHS	RS 246	CAS #
226	227	☐ Yes 228	☐ Yes	
230	231	☐ Yes 232	☐ Yes	
234	235	☐ Yes 236	☐ Yes	
238	239	☐ Yes 240	☐ Yes	
242	243	☐ Yes 244	☐ Yes	

components are present at greater than 1% by weight if non-carcinogenic, or 0.1% by weight if carcinogenic, attach additional sheets of paper capturing the required information.

LOCALLY COLLECTED INFORMATION

DELETED

se Sign Here
ting Chemicals subject to EPCRA reporting thresholds must sign each Chemical Description page for each EPCRA reported chemical.)

FICIAL USE ONLY | DATE RECEIVED | REVIEWED BY

PN

☒ ADD ☐ DELETE ☐ REVISE REPORTING YEAR 2005 200 Page 4

I. FACILITY INFORMATION

SINESS NAME (Same as FACILITY NAME or DBA – Doing Business As)
i Hunt Photographic Chemicals

EMICAL LOCATION 201 CHEMICAL LOCATION CONFIDENTIAL (EPCRA) ☐ YES ☒ NO
20 Carmenita Rd. #B Norwalk, CA 90650

ILITY ID #	F	A	0	0	3	1	5	6	5						MAP# (optional) 203	GRID# (optional)

II. CHEMICAL INFORMATION

MICAL NAME 205 TRADE SECRET ☐ Yes ☒ No
9808 AUDEL DEVELOPER/REPL PT C 200G If subject to EPCRA, refer to instructions

MON NAME 207 EHS* ☐ Yes ☒ No 208 RS* ☐ Yes ☐ No
mixture 209 *If EHS or RS is "Yes", all amounts below must be in lbs.

CODE HAZARD CLASSES (Complete if required by CUPA)

RDOUS MATERIAL (Check one item only) ☐ a. PURE ☒ b. MIXTURE ☐ c. WASTE 211 RADIOACTIVE ☐ Yes ☐ No 212 CURIES

CAL STATE (one item only) ☐ a. SOLID ☒ b. LIQUID ☐ c. GAS 214 LARGEST CONTAINER

AZARD CATEGORIES (all that apply) ☐ a. FIRE ☐ b. REACTIVE ☐ c. PRESSURE RELEASE ☒ d. ACUTE HEALTH ☐ e. CHRONIC HEALTH

AGE DAILY AMOUNT 217	MAXIMUM DAILY AMOUNT 218	ANNUAL WASTE AMOUNT 219	STATE WASTE CODE
	1696	0	NA

(one item only) ☐ a. GALLONS ☐ b. CUBIC FEET ☒ c. POUNDS ☐ d. TONS * If EHS, amount must be in pounds 221 DAYS ON SITE: 365

GE
INER ☐ a. ABOVE GROUND TANK ☒ e. PLASTIC/NONMETALLIC DRUM ☐ i. FIBER DRUM ☐ m. GLASS BOTTLE ☐ q. RAIL CAR
☐ b. UNDERGROUND TANK ☒ f. CAN ☐ j. BAG ☒ n. PLASTIC BOTTLE ☐ r. OTHER
☐ c. TANK INSIDE BUILDING ☐ g. CARBOY ☐ k. BOX ☒ o. TOTE BIN
☐ d. STEEL DRUM ☐ h. SILO ☐ l. CYLINDER ☐ p. TANK WAGON

E PRESSURE ☒ a. AMBIENT ☐ b. ABOVE AMBIENT ☐ c. BELOW AMBIENT

E TEMPERATURE ☒ a. AMBIENT ☐ b. ABOVE AMBIENT ☐ c. BELOW AMBIENT ☐ d. CRYOGENIC

VT	HAZARDOUS COMPONENT (For mixture or waste only)	EHS	RS 240b	CAS #
226	227	☐ Yes 228	☐ Yes	
230	231	☐ Yes 232	☐ Yes	
234	235	☐ Yes 236	☐ Yes	
238	239	☐ Yes 240	☐ Yes	
242	243	☐ Yes 244	☐ Yes	

dous components are present at greater than 1% by weight if non-carcinogenic, or 0.1% by weight if carcinogenic, attach additional sheets of paper capturing the required information.

AL LOCALLY COLLECTED INFORMATION

NOT REPORTED

Please Sign Here
porting Chemicals subject to EPCRA reporting thresholds must sign each Chemical Description page for each EPCRA reported chemical.)

OFFICIAL USE ONLY DATE RECEIVED REVIEWED BY

	PN				

☒ ADD ☐ DELETE ☐ REVISE REPORTING YEAR 2002

I. FACILITY INFORMATION

SINESS NAME (Same as FACILITY NAME or DBA – Doing Business As)
i Hunt Photographic Chemicals

EMICAL LOCATION
20 Carmenita Rd. #B Norwalk, CA 90650

CHEMICAL LOCATION CONFIDENTIAL (EPCRA) ☐ YES ☒ NO

CILITY ID # F A 0 0 3 1 5 6 5

MAP# (optional)

GRID# (optional)

II. CHEMICAL INFORMATION

EMICAL NAME
9807 AUDEL DEVELOPER/REPL PT B 200G

TRADE SECRET ☐ Yes ☒ No
If Subject to EPCRA, refer to instructions

MMON NAME

EHS* ☐ Yes ☒ No RS* ☐ Yes ☐ No

= mixture

*If EHS or RS is "Yes", all amounts below must be in lbs.

CODE HAZARD CLASSES (Complete if required by CUPA)

ARDOUS MATERIAL (Check one item only) ☐ a. PURE ☒ b. MIXTURE ☐ c. WASTE

RADIOACTIVE ☐ Yes ☐ No

CURIES

ICAL STATE (one item only) ☐ a. SOLID ☒ b. LIQUID ☐ c. GAS

LARGEST CONTAINER

AZARD CATEGORIES (all that apply) ☐ a. FIRE ☐ b. REACTIVE ☐ c. PRESSURE RELEASE ☒ d. ACUTE HEALTH ☐ e. CHRONIC HEALTH

AGE DAILY AMOUNT	MAXIMUM DAILY AMOUNT	ANNUAL WASTE AMOUNT	STATE WASTE CODE
	1664	0	NA

DAYS ON SITE: 365

* (one item only) ☐ a. GALLONS ☐ b. CUBIC FEET ☒ c. POUNDS ☐ d. TONS
*If EHS, amount must be in pounds

AGE AINER
☐ a. ABOVE GROUND TANK ☒ e. PLASTIC/NONMETALLIC DRUM ☐ i. FIBER DRUM ☐ m. GLASS BOTTLE ☐ q. RAIL CAR
☐ b. UNDERGROUND TANK ☒ f. CAN ☐ j. BAG ☒ n. PLASTIC BOTTLE ☐ r. OTHER
☐ c. TANK INSIDE BUILDING ☐ g. CARBOY ☐ k. BOX ☒ p. TOTE BIN
☐ d. STEEL DRUM ☐ h. SILO ☐ l. CYLINDER ☐ p. TANK WAGON

GE PRESSURE ☒ a. AMBIENT ☐ b. ABOVE AMBIENT ☐ c. BELOW AMBIENT

GE TEMPERATURE ☒ a. AMBIENT ☐ b. ABOVE AMBIENT ☐ c. BELOW AMBIENT ☐ d. CRYOGENIC

%WT	HAZARDOUS COMPONENT (For mixture or waste only)	EHS	RS	CAS #
226	227	☐ Yes 228	☐ Yes	
230	231	☐ Yes 232	☐ Yes	
234	235	☐ Yes 236	☐ Yes	
238	239	☐ Yes 240	☐ Yes	
242	243	☐ Yes 244	☐ Yes	

ardous components are present at greater than 1% by weight if non-carcinogenic, or 0.1% by weight if carcinogenic, attach additional sheets of paper capturing the required information.

ONAL LOCALLY COLLECTED INFORMATION

COMPLETED

A. Please Sign Here
reporting Chemicals subject to EPCRA reporting thresholds must sign each Chemical Description page for each EPCRA reported chemical.)

OFFICIAL USE ONLY DATE RECEIVED REVIEWED BY

	BN	STA	OTHER	DISTRICT	CUPA

☒ ADD

I. FACILITY INFORMATION

BUSINESS NAME (Same as FACILITY NAME or DBA - Doing Business As)
Fuji Hunt Photographic Chemicals

CHEMICAL LOCATION CONFIDENTIAL (EPCRA) ☐ YES ☒ NO

CHEMICAL LOCATION
14820 Carmenita Rd. #B Norwalk, CA 90650

MAP# (optional) | GRID# (optional)

FACILITY ID # F A 0 0 3 1 5 6 5

II. CHEMICAL INFORMATION

CHEMICAL NAME
819806 AUDEL DEVELOPER/REPL PT A 200G

TRADE SECRET ☐ Yes ☒ No
If Subject to EPCRA, refer to Instructions

EHS* ☐ Yes ☒ No | RS* ☐ Yes ☐ No

COMMON NAME

*If EHS or RS is "Yes", all amounts below must be in

CAS# mixture

FIRE CODE HAZARD CLASSES (Complete if required by CUPA)

HAZARDOUS MATERIAL TYPE (Check one item only) ☐ a. PURE ☒ b. MIXTURE ☐ c. WASTE

RADIOACTIVE ☐ Yes ☐ No | CURIES

PHYSICAL STATE (Check one item only) ☐ a. SOLID ☒ b. LIQUID ☐ c. GAS

LARGEST CONTAINER

MED HAZARD CATEGORIES (Check all that apply) ☐ a. FIRE ☐ b. REACTIVE ☐ c. PRESSURE RELEASE ☒ d. ACUTE HEALTH ☐ e. CHRONIC HEALTH

AVERAGE DAILY AMOUNT	MAXIMUM DAILY AMOUNT	ANNUAL WASTE AMOUNT	STATE WASTE CODE
9312	18624	0	NA

UNITS* (Check one item only) ☐ a. GALLONS ☐ b. CUBIC FEET ☒ c. POUNDS ☐ d. TONS
* If EHS, amount must be in pounds

DAYS ON SITE: 365

STORAGE CONTAINER ☐ a. ABOVE GROUND TANK ☒ e. PLASTIC/NONMETALLIC DRUM ☐ j. FIBER DRUM ☐ m. GLASS BOTTLE ☐ q. RAIL CAR
☐ b. UNDERGROUND TANK ☒ f. CAN ☐ j. BAG ☒ n. PLASTIC BOTTLE ☐ r. OTHER
☐ c. TANK INSIDE BUILDING ☐ g. CARBOY ☐ k. BOX ☒ o. TOTE BIN
☐ d. STEEL DRUM ☐ h. SILO ☐ l. CYLINDER ☐ p. TANK WAGON

STORAGE PRESSURE ☒ a. AMBIENT ☐ b. ABOVE AMBIENT ☐ c. BELOW AMBIENT

STORAGE TEMPERATURE ☒ a. AMBIENT ☐ b. ABOVE AMBIENT ☐ c. BELOW AMBIENT ☐ d. CRYOGENIC

%WT	HAZARDOUS COMPONENT (For mixture or waste only)	EHS	RS	CAS
226	227	☐ Yes 228	☐ Yes	
230	231	☐ Yes 232	☐ Yes	
234	235	☐ Yes 236	☐ Yes	
238	239	☐ Yes 240	☐ Yes	
242	243	☐ Yes 244	☐ Yes	

If hazardous components are present at greater than 1% by weight if non-carcinogenic, or 0.1% by weight if carcinogenic, attach additional sheets of paper capturing the required informat

COPIED

ADDITIONAL LOCALLY COLLECTED INFORMATION

EPCRA, Please Sign Here
(Facilities reporting Chemicals subject to EPCRA reporting thresholds must sign each Chemical Description page for each EPCRA reported chemical.)

OFFICIAL USE ONLY | DATE RECEIVED | REVIEWED BY

	BN	STA	OTHER	DISTRICT	CUPA	P

☒ ADD ☐ DELETE ☐ REVISE REPORTING YEAR 2005

I. FACILITY INFORMATION

BUSINESS NAME (Same as FACILITY NAME or DBA - Doing Business As)
Fuji Hunt Photographic Chemicals

CHEMICAL LOCATION
14820 Carmenita Rd. #B Norwalk, CA 90650

CHEMICAL LOCATION CONFIDENTIAL (EPCRA) ☐ YES ☒ NO

FACILITY ID # F A 0 0 3 1 5 6 5

MAP# (optional)

GRID# (optional)

II. CHEMICAL INFORMATION

CHEMICAL NAME
819805 MANFIX FIXER

TRADE SECRET ☐ Yes ☒ No
If Subject to EPCRA, refer to instructions

COMMON NAME

EHS* ☐ Yes ☒ No RS* ☐ Yes ☐ No

CAS# mixture

*If EHS or RS is "Yes", all amounts below must be in

FIRE CODE HAZARD CLASSES (Complete if required by CUPA)

HAZARDOUS MATERIAL TYPE (Check one item only) ☐ a. PURE ☒ b. MIXTURE ☐ c. WASTE

RADIOACTIVE ☐ Yes ☐ No CURIES

PHYSICAL STATE (Check one item only) ☐ a. SOLID ☒ b. LIQUID ☐ c. GAS

LARGEST CONTAINER

RED HAZARD CATEGORIES (Check all that apply) ☐ a. FIRE ☐ b. REACTIVE ☐ c. PRESSURE RELEASE ☒ d. ACUTE HEALTH ☐ e. CHRONIC HEALTH

AVERAGE DAILY AMOUNT	MAXIMUM DAILY AMOUNT	ANNUAL WASTE AMOUNT	STATE WASTE CODE
.508	3016	0	NA

UNITS* (Check one item only) ☐ a. GALLONS ☐ b. CUBIC FEET ☒ c. POUNDS ☐ d. TONS
* If EHS, amount must be in pounds

DAYS ON SITE: 365

STORAGE CONTAINER ☐ a. ABOVE GROUND TANK ☒ e. PLASTIC/NONMETALLIC DRUM ☐ i. FIBER DRUM ☐ m. GLASS BOTTLE ☐ q. RAIL CAR
☐ b. UNDERGROUND TANK ☒ f. CAN ☐ j. BAG ☒ n. PLASTIC BOTTLE ☐ r. OTHER
☐ c. TANK INSIDE BUILDING ☐ g. CARBOY ☐ k. BOX ☒ o. TOTE BIN
☐ d. STEEL DRUM ☐ h. SILO ☐ l. CYLINDER ☐ p. TANK WAGON

STORAGE PRESSURE ☒ a. AMBIENT ☐ b. ABOVE AMBIENT ☐ c. BELOW AMBIENT

STORAGE TEMPERATURE ☒ a. AMBIENT ☐ b. ABOVE AMBIENT ☐ c. BELOW AMBIENT ☐ d. CRYOGENIC

%WT	HAZARDOUS COMPONENT (For mixture or waste only)	EHS	RS	CAS #
226	227	☐ Yes 228	☐ Yes	
230	231	☐ Yes 232	☐ Yes	
234	235	☐ Yes 236	☐ Yes	
238	239	☐ Yes 240	☐ Yes	
242	243	☐ Yes 244	☐ Yes	

Hazardous components are present at greater than 1% by weight if non-carcinogenic, or 0.1% by weight if carcinogenic, attach additional sheets of paper capturing the required information.

TIONAL LOCALLY COLLECTED INFORMATION

COPY NOT VALID

RA. Please Sign Here
ies reporting Chemicals subject to EPCRA reporting thresholds must sign each Chemical Description page for each EPCRA reported chemical.)

OFFICIAL USE ONLY DATE RECEIVED REVIEWED BY

	BN	STA	OTHER	DISTRICT	CUPA

I. FACILITY INFORMATION

SS NAME (Same as FACILITY NAME or DBA – Doing Business As)

nt Photographic Chemicals

CAL LOCATION

armenita Rd. #B Norwalk, CA 90650

CHEMICAL LOCATION CONFIDENTIAL (EPCRA) ☐ YES ☒ NO

TY ID # F A 0 0 3 1 5 6 5

MAP# (optional) | GRID# (optional)

II. CHEMICAL INFORMATION

CAL NAME

2 AUFIX FIXER REPLENISHER

TRADE SECRET ☐ Yes ☒ No

If Subject to EPCRA, refer to instructions

ON NAME

EHS* ☐ Yes ☒ No | RS* ☐ Yes ☐ No

ixture

*If EHS or RS is "Yes", all amounts below must be in lbs.

DE HAZARD CLASSES (Complete if required by CUPA)

OUS MATERIAL (eck one item only) ☐ a. PURE ☒ b. MIXTURE ☐ c. WASTE

RADIOACTIVE ☐ Yes ☐ No | CURIES

L STATE (e item only) ☐ a. SOLID ☒ b. LIQUID ☐ c. GAS

LARGEST CONTAINER

ASD CATEGORIES (that apply) ☐ a. FIRE ☐ b. REACTIVE ☐ c. PRESSURE RELEASE ☒ d. ACUTE HEALTH ☐ e. CHRONIC HEALTH

5 DAILY AMOUNT	MAXIMUM DAILY AMOUNT	ANNUAL WASTE AMOUNT	STATE WASTE CODE
	15158	0	NA

☐ a. GALLONS ☐ b. CUBIC FEET ☒ c. POUNDS ☐ d. TONS (e item only) * If EHS, amount must be in pounds

DAYS ON SITE: 365

ER ☐ a. ABOVE GROUND TANK ☒ e. PLASTIC/NONMETALLIC DRUM ☐ i. FIBER DRUM ☐ m. GLASS BOTTLE ☐ q. RAIL CAR
☐ b. UNDERGROUND TANK ☒ f. CAN ☐ j. BAG ☒ n. PLASTIC BOTTLE ☐ r. OTHER
☐ c. TANK INSIDE BUILDING ☐ g. CARBOY ☐ k. BOX ☒ o. TOTE BIN
☐ d. STEEL DRUM ☐ h. SILO ☐ l. CYLINDER ☐ p. TANK WAGON

PRESSURE ☒ a. AMBIENT ☐ b. ABOVE AMBIENT ☐ c. BELOW AMBIENT

TEMPERATURE ☒ a. AMBIENT ☐ b. ABOVE AMBIENT ☐ c. BELOW AMBIENT ☐ d. CRYOGENIC

T	HAZARDOUS COMPONENT (For mixture or waste only)	EHS	RS	CAS #
226	227	☐ Yes 228	☐ Yes	
230	231	☐ Yes 232	☐ Yes	
234	235	☐ Yes 236	☐ Yes	
238	239	☐ Yes 240	☐ Yes	
242	243	☐ Yes 244	☐ Yes	

dous components are present at greater than 1% by weight if non-carcinogenic, or 0.1% by weight if carcinogenic, attach additional sheets of paper capturing the required information.

NAL LOCALLY COLLECTED INFORMATION

COMPLETED

Please Sign Here

eporting Chemicals subject to EPCRA reporting thresholds must sign each Chemical Description page for each EPCRA reported chemical.)

OFFICIAL USE ONLY	DATE RECEIVED	REVIEWED BY

	BN	STA	OTHER	DISTRICT	CUPA	PA

I. FACILITY INFORMATION

USINESS NAME (Same as FACILITY NAME or DBA – Doing Business As)
uji Hunt Photographic Chemicals

HEMICAL LOCATION 201
9820 Carmenita Rd. #B Norwalk, CA 90650

CHEMICAL LOCATION CONFIDENTIAL (EPCRA) ☐ YES ☒ NO

ACILITY ID # F A 0 0 3 1 5 6 5

MAP# (optional) 203

GRID# (optional)

II. CHEMICAL INFORMATION

HEMICAL NAME 204
19801 AUDEL DEVELOPER REPLENISHER

TRADE SECRET ☐ Yes ☒ No
If Subject to EPCRA, refer to instructions

OMMON NAME 207

EHS* ☐ Yes ☒ No 208 RS* ☐ Yes ☐ No

AS# mixture 209

*If EHS or RS is "Yes", all amounts below must be in

RE CODE HAZARD CLASSES (Complete if required by CUPA)

ZARDOUS MATERIAL
PS (Check one item only) ☐ a. PURE ☒ b. MIXTURE ☐ c. WASTE 211

RADIOACTIVE ☐ Yes ☐ No 212 CURIES

YSICAL STATE
eck one item only) ☐ a. SOLID ☒ b. LIQUID ☐ c. GAS 214

LARGEST CONTAINER

D HAZARD CATEGORIES
eck all that apply) ☐ a. FIRE ☐ b. REACTIVE ☐ c. PRESSURE RELEASE ☒ d. ACUTE HEALTH ☐ e. CHRONIC HEALTH

ERAGE DAILY AMOUNT 217	MAXIMUM DAILY AMOUNT 218	ANNUAL WASTE AMOUNT 219	STATE WASTE CODE
10	10220	0	NA

TS* (Check one item only) ☐ a. GALLONS ☐ b. CUBIC FEET ☒ c. POUNDS ☐ d. TONS 221 DAYS ON SITE: 365
* If EHS, amount must be in pounds.

ORAGE NTAINER
☐ a. ABOVE GROUND TANK ☒ c. PLASTIC/NONMETALLIC DRUM ☐ i. FIBER DRUM ☐ m. GLASS BOTTLE ☐ q. RAIL CAR
☐ b. UNDERGROUND TANK ☒ f. CAN ☐ j. BAG ☒ n. PLASTIC BOTTLE ☐ r. OTHER
☐ c. TANK INSIDE BUILDING ☐ g. CARBOY ☐ k. BOX ☒ o. TOTE BIN
☐ d. STEEL DRUM ☐ h. SILO ☐ l. CYLINDER ☐ p. TANK WAGON

ORAGE PRESSURE ☒ a. AMBIENT ☐ b. ABOVE AMBIENT ☐ c. BELOW AMBIENT

ORAGE TEMPERATURE ☒ a. AMBIENT ☐ b. ABOVE AMBIENT ☐ c. BELOW AMBIENT ☐ d. CRYOGENIC

%WT	HAZARDOUS COMPONENT (For mixture or waste only)	EHS	RS 240	CAS
226	227	☐ Yes 229	☐ Yes	
230	231	☐ Yes 232	☐ Yes	
234	235	☐ Yes 236	☐ Yes	
238	239	☐ Yes 240	☐ Yes	
242	243	☐ Yes 244	☐ Yes	

hazardous components are present at greater than 1% by weight if non-carcinogenic, or 0.1% by weight if carcinogenic, attach additional sheets of paper capturing the required inform

TIONAL LOCALLY COLLECTED INFORMATION

COMPLETE

RA, Please Sign Here
ties reporting Chemicals subject to EPCRA reporting thresholds must sign each Chemical Description page for each EPCRA reported chemic

OFFICIAL USE ONLY	DATE RECEIVED	REVIEWED BY

	BN	STA	OTHER	DISTRICT	CUPA

I. FACILITY INFORMATION

ESS NAME (Same as FACILITY NAME or DBA – Doing Business As)
Hunt Photographic Chemicals

ICAL LOCATION 201 | CHEMICAL LOCATION CONFIDENTIAL (EPCRA) ☐ YES ☒ NO
Carmenita Rd. #B Norwalk, CA 90650

ITY ID # F A 0 0 3 1 5 6 5 | MAP# (optional) 203 | GRID# (optional)

II. CHEMICAL INFORMATION

ICAL NAME 205 | TRADE SECRET ☐ Yes ☒ No
(If Subject to EPCRA, refer to instructions)
301 AUDEL DEVELOPER REPLENISHER

ION NAME 207 | EHS* ☐ Yes ☒ No 208 | RS* ☐ Yes ☐ No
mixture 209 | *If EHS or RS is "Yes", all amounts below must be in lb

CODE HAZARD CLASSES (Complete if required by CUPA)

RDOUS MATERIAL (Check one item only) ☐ a. PURE ☒ b. MIXTURE ☐ c. WASTE 211 | RADIOACTIVE ☐ Yes ☐ No 212 | CURIES

CAL STATE (one item only) ☐ a. SOLID ☒ b. LIQUID ☐ c. GAS 214 | LARGEST CONTAINER

AZARD CATEGORIES (all that apply) ☐ a. FIRE ☐ b. REACTIVE ☐ c. PRESSURE RELEASE ☒ d. ACUTE HEALTH ☐ e. CHRONIC HEALTH

AGE DAILY AMOUNT 217	MAXIMUM DAILY AMOUNT 218	ANNUAL WASTE AMOUNT 219	STATE WASTE CODE
	10220	0	NA

* (one item only) ☐ a. GALLONS ☐ b. CUBIC FEET ☒ c. POUNDS ☐ d. TONS 221 DAYS ON SITE: 365
* If EHS, amount must be in pounds

AGE AINER ☐ a. ABOVE GROUND TANK ☒ e. PLASTIC/NONMETALLIC DRUM ☐ i. FIBER DRUM ☐ m. GLASS BOTTLE ☐ q. RAIL CAR
☐ b. UNDERGROUND TANK ☒ f. CAN ☐ j. BAG ☒ n. PLASTIC BOTTLE ☐ r. OTHER
☐ c. TANK INSIDE BUILDING ☐ g. CARBOY ☐ k. BOX ☒ o. TOTE BIN
☐ d. STEEL DRUM ☐ h. SILO ☐ l. CYLINDER ☐ p. TANK WAGON

AGE PRESSURE ☒ a. AMBIENT ☐ b. ABOVE AMBIENT ☐ c. BELOW AMBIENT

AGE TEMPERATURE ☒ a. AMBIENT ☐ b. ABOVE AMBIENT ☐ c. BELOW AMBIENT ☐ d. CRYOGENIC

%WT	HAZARDOUS COMPONENT (For mixture or waste only)	EHS	RS 2000	CAS #
226	227	☐ Yes 228	☐ Yes	
230	231	☐ Yes 232	☐ Yes	
234	235	☐ Yes 236	☐ Yes	
238	239	☐ Yes 240	☐ Yes	
242	243	☐ Yes 244	☐ Yes	

Hazardous components are present at greater than 1% by weight if non-carcinogenic, or 0.1% by weight if carcinogenic, attach additional sheets of paper capturing the required informat

TIONAL LOCALLY COLLECTED INFORMATION

CONFIDENTIAL

RA, Please Sign Here
ties reporting Chemicals subject to EPCRA reporting thresholds must sign each Chemical Description page for each EPCRA reported chemical.)

OFFICIAL USE ONLY	DATE RECEIVED	REVIEWED BY

	PN	STA	OTHER	DISTRICT	CUPA	F

☒ ADD ☐ DELETE ☐ REVISE

I. FACILITY INFORMATION

BUSINESS NAME (Same as FACILITY NAME or DBA – Doing Business As)
Fuji Hunt Photographic Chemicals

CHEMICAL LOCATION 201
820 Carmenita Rd. #B Norwalk, CA 90650

CHEMICAL LOCATION CONFIDENTIAL (EPCRA) ☐ YES ☒ NO

FACILITY ID # F A 0 0 3 1 5 6 5 1

MAP# (optional) 203

GRID# (optional)

II. CHEMICAL INFORMATION

CHEMICAL NAME 205
19625 CN-16S NC1 CARTRIDGE

TRADE SECRET ☐ Yes ☒ No
(If Subject to EPCRA, refer to instructions)

COMMON NAME 207

EHS* ☐ Yes ☒ No 208 RS* ☐ Yes ☐ N

CAS# mixture 209

*If EHS or RS is "Yes", all amounts below must be

PURE CODE HAZARD CLASSES (Complete if required by CUPA)

HAZARDOUS MATERIAL (Check one item only) ☐ a. PURE ☒ b. MIXTURE ☐ c. WASTE 211

RADIOACTIVE ☐ Yes ☐ No 212 CURIES

PHYSICAL STATE (Check one item only) ☐ a. SOLID ☒ b. LIQUID ☐ c. GAS 214

LARGEST CONTAINER

2 HAZARD CATEGORIES (Check all that apply) ☐ a. FIRE ☐ b. REACTIVE ☐ c. PRESSURE RELEASE ☒ d. ACUTE HEALTH ☐ e. CHRONIC HEALTH

AVERAGE DAILY AMOUNT 217	MAXIMUM DAILY AMOUNT 218	ANNUAL WASTE AMOUNT 219	STATE WASTE CODE
020	14040	0	NA

UNITS* (Check one item only) ☐ a. GALLONS ☐ b. CUBIC FEET ☒ c. POUNDS ☐ d. TONS
* If EHS, amount must be in pounds.

221 DAYS ON SITE: 365

STORAGE CONTAINER
☐ a. ABOVE GROUND TANK ☒ e. PLASTIC/NONMETALLIC DRUM ☐ i. FIBER DRUM ☐ m. GLASS BOTTLE ☐ q. RAIL CAR
☐ b. UNDERGROUND TANK ☒ f. CAN ☐ j. BAG ☒ n. PLASTIC BOTTLE ☐ r. OTHER
☐ c. TANK INSIDE BUILDING ☐ g. CARBOY ☐ k. BOX ☒ o. TOTE BIN
☐ d. STEEL DRUM ☐ h. SILO ☐ l. CYLINDER ☐ p. TANK WAGON

STORAGE PRESSURE ☒ a. AMBIENT ☐ b. ABOVE AMBIENT ☐ c. BELOW AMBIENT

STORAGE TEMPERATURE ☒ a. AMBIENT ☐ b. ABOVE AMBIENT ☐ c. BELOW AMBIENT ☐ d. CRYOGENIC

%WT	HAZARDOUS COMPONENT (For mixture or waste only)	EHS	RS 240b	CAS
226	227	☐ Yes 228	☐ Yes	
230	231	☐ Yes 232	☐ Yes	
234	235	☐ Yes 236	☐ Yes	
238	239	☐ Yes 240	☐ Yes	
242	243	☐ Yes 244	☐ Yes	

hazardous components are present at greater than 1% by weight if non-carcinogenic, or 0.1% by weight if carcinogenic, attach additional sheets of paper capturing the required informa

TIONAL LOCALLY COLLECTED INFORMATION

CORRECTED

CRA, Please Sign Here
ities reporting Chemicals subject to EPCRA reporting thresholds must sign each Chemical Description page for each EPCRA reported chemical.

OFFICIAL USE ONLY DATE RECEIVED REVIEWED BY

HAZARDOUS MATERIALS INVENTORY – CHEMICAL DESCRIPTION (LACoCUPA Form 275)

(one page per material per building)

☒ ADD ☐ DELETE ☐ REVISE REPORTING YEAR 2005 201 Page of

I. FACILITY INFORMATION

BUSINESS NAME (Same as FACILITY NAME or DBA – Doing Business As)
Fuji Hunt Photographic Chemicals

CHEMICAL LOCATION 201
14820 Carmenita Rd #B Norwalk, CA 90650

CHEMICAL LOCATION CONFIDENTIAL (EPCRA) ☐ YES ☒ NO

FACILITY ID # F A 0 0 3 1 5 6 5

MAP# (optional) 203

GRID# (optional)

II. CHEMICAL INFORMATION

CHEMICAL NAME 205
819239 ACETIC ACID, 80% SOL, 55G

TRADE SECRET ☐ Yes ☒ No
If Subject to EPCRA, refer to instructions

COMMON NAME 207

EHS* ☐ Yes ☒ No 208 RS* ☐ Yes ☐ No

CAS# mixture 209

*If EHS or RS is "Yes", all amounts below must be in lb

FIRE CODE HAZARD CLASSES (Complete if required by CUPA)

HAZARDOUS MATERIAL TYPE (Check one item only) ☐ a. PURE ☒ b. MIXTURE ☐ c. WASTE 211

RADIOACTIVE ☐ Yes ☐ No 212 CURIES

PHYSICAL STATE (Check one item only) ☐ a. SOLID ☒ b. LIQUID ☐ c. GAS 214

LARGEST CONTAINER

MSDS HAZARD CATEGORIES (Check all that apply) ☐ a. FIRE ☐ b. REACTIVE ☐ c. PRESSURE RELEASE ☒ d. ACUTE HEALTH ☐ e. CHRONIC HEALTH

AVERAGE DAILY AMOUNT 217	MAXIMUM DAILY AMOUNT 218	ANNUAL WASTE AMOUNT 219	STATE WASTE CODE
608	9216	0	NA

UNITS* (Check one item only) ☐ a. GALLONS ☐ b. CUBIC FEET ☒ c. POUNDS ☐ d. TONS 223
* If EHS, amount must be in pounds

DAYS ON SITE: 365

STORAGE CONTAINER
☐ a. ABOVE GROUND TANK ☒ e. PLASTIC/NONMETALLIC DRUM ☐ i. FIBER DRUM ☐ m. GLASS BOTTLE ☐ q. RAIL CAR
☐ b. UNDERGROUND TANK ☒ f. CAN ☐ j. BAG ☒ n. PLASTIC BOTTLE ☐ r. OTHER
☐ c. TANK INSIDE BUILDING ☐ g. CARBOY ☐ k. BOX ☒ o. TOTE BIN
☐ d. STEEL DRUM ☐ h. SILO ☐ l. CYLINDER ☐ p. TANK WAGON

STORAGE PRESSURE ☒ a. AMBIENT ☐ b. ABOVE AMBIENT ☐ c. BELOW AMBIENT

STORAGE TEMPERATURE ☒ a. AMBIENT ☐ b. ABOVE AMBIENT ☐ c. BELOW AMBIENT ☐ d. CRYOGENIC

%WT	HAZARDOUS COMPONENT (For mixture or waste only)	EHS	RS 340b	CAS #
226	227	☐ Yes 228	☐ Yes	
230	231	☐ Yes 232	☐ Yes	
234	235	☐ Yes 236	☐ Yes	
238	239	☐ Yes 240	☐ Yes	
242	243	☐ Yes 244	☐ Yes	

Hazardous components are present at greater than 1% by weight if non-carcinogenic, or 0.1% by weight if carcinogenic, attach additional sheets of paper containing the required information.

ADDITIONAL LOCALLY COLLECTED INFORMATION

EPCRA, Please Sign Here
(Facilities reporting Chemicals subject to EPCRA reporting thresholds must sign each Chemical Description page for each EPCRA reported chemical.)

OFFICIAL USE ONLY DATE RECEIVED REVIEWED BY

UNIFIED PROGRAM (UP) FORM
HAZARDOUS MATERIALS INVENTORY – CHEMICAL DESCRIPTION (LACoCUPA Form 273

(see page per material per building

☒ ADD ☐ DELETE ☐ REVISE REPORTING YEAR 2005 203 Page of

I. FACILITY INFORMATION

BUSINESS NAME (Same as FACILITY NAME or DBA – Doing Business As)
Fuji Hunt Photographic Chemicals

CHEMICAL LOCATION 201
14820 Carmenita Rd #B Norwalk, CA 90650

CHEMICAL LOCATION CONFIDENTIAL (EPCRA) ☐ YES ☒ NO

FACILITY ID # F A 0 0 3 1 5 6 5

MAP# (optional) 202

GRID# (optional)

II. CHEMICAL INFORMATION

CHEMICAL NAME 205
818820 EC1 NEG VLR DEV/REP 4X10L

TRADE SECRET ☐ Yes ☒ No
(If subject to EPCRA, refer to instructions

COMMON NAME 207

EHS* ☐ Yes ☒ No 208 RS* ☐ Yes ☐ No

CAS# mixture 209

*If EHS or RS is "Yes", all amounts below must be in lbs

FIRE CODE HAZARD CLASSES (Complete if required by CUPA)

HAZARDOUS MATERIAL TYPE (Check one item only) ☐ a. PURE ☒ b. MIXTURE ☐ c. WASTE 211

RADIOACTIVE ☐ Yes ☐ No 212 CURIES

PHYSICAL STATE (Check one item only) ☐ a. SOLID ☒ b. LIQUID ☐ c. GAS 214

LARGEST CONTAINER

FED HAZARD CATEGORIES (Check all that apply) ☐ a. FIRE ☐ b. REACTIVE ☐ c. PRESSURE RELEASE ☒ d. ACUTE HEALTH ☐ e. CHRONIC HEALTH

AVERAGE DAILY AMOUNT 217	MAXIMUM DAILY AMOUNT 218	ANNUAL WASTE AMOUNT 219	STATE WASTE CODE
3360	6720	0	NA

UNITS* (Check one item only) ☐ a. GALLONS ☐ b. CUBIC FEET ☒ c. POUNDS ☐ d. TONS 221
* If EHS, amount must be in pounds

DAYS ON SITE: 365

STORAGE CONTAINER
☐ a. ABOVE GROUND TANK ☒ e. PLASTIC/NONMETALLIC DRUM ☐ i. FIBER DRUM ☐ m. GLASS BOTTLE ☐ q. RAIL CAR
☐ b. UNDERGROUND TANK ☒ f. CAN ☐ j. BAG ☒ n. PLASTIC BOTTLE ☐ r. OTHER
☐ c. TANK INSIDE BUILDING ☐ g. CARBOY ☐ k. BOX ☒ o. TOTE BIN
☐ d. STEEL DRUM ☐ h. SILO ☐ l. CYLINDER ☐ p. TANK WAGON

STORAGE PRESSURE ☒ a. AMBIENT ☐ b. ABOVE AMBIENT ☐ c. BELOW AMBIENT

STORAGE TEMPERATURE ☒ a. AMBIENT ☐ b. ABOVE AMBIENT ☐ c. BELOW AMBIENT ☐ d. CRYOGENIC

%WT	HAZARDOUS COMPONENT (For mixture or waste only)	EHS	RS 246b	CAS #
226	227	☐ Yes 228	☐ Yes	
230	231	☐ Yes 232	☐ Yes	
234	235	☐ Yes 236	☐ Yes	
238	239	☐ Yes 240	☐ Yes	
242	243	☐ Yes 244	☐ Yes	

re hazardous components are present at greater than 1% by weight if non-carcinogenic, or 0.1% by weight if carcinogenic, attach additional sheets of paper capturing the required information.

DITIONAL LOCALLY COLLECTED INFORMATION

CRA, Please Sign Here
ities reporting Chemicals subject to EPCRA reporting thresholds must sign each Chemical Description page for each EPCRA reported chemical.)

OFFICIAL USE ONLY

DATE RECEIVED

UNIFIED PROGRAM (UP) FORM
HAZARDOUS MATERIALS INVENTORY – CHEMICAL DESCRIPTION (LACoCUPA Form 273

(one page per material per building)

200 Page of

☒ ADD ☐ DELETE ☐ REVISE REPORTING YEAR 2005

I. FACILITY INFORMATION

BUSINESS NAME (Same as FACILITY NAME or DBA – Doing Business As)
Fuji Hunt Photographic Chemicals

CHEMICAL LOCATION 201
14820 Carmenita Rd #B Norwalk, CA 90650

CHEMICAL LOCATION CONFIDENTIAL (EPCRA) ☐ YES ☒ NO

FACILITY ID # F A 0 0 3 1 5 6 5

MAP# (optional) 203

GRID# (optional)

II. CHEMICAL INFORMATION

CHEMICAL NAME 205
818813 NEG FA FIXER REPL 4X2L

TRADE SECRET ☐ Yes ☒ No
If Subject to EPCRA, refer to instructions

COMMON NAME 207

EHS* ☐ Yes ☒ No 208 RS* ☐ Yes ☐ No

CAS# mixture 209

*If EHS or RS is "Yes", all amounts below must be in

FIRE CODE HAZARD CLASSES (Complete if required by CUPA)

HAZARDOUS MATERIAL TYPE (Check one item only) 211 ☐ a. PURE ☒ b. MIXTURE ☐ c. WASTE

RADIOACTIVE ☐ Yes ☐ No 212

CURIES

PHYSICAL STATE (Check one item only) 214 ☐ a. SOLID ☒ b. LIQUID ☐ c. GAS

LARGEST CONTAINER

FED HAZARD CATEGORIES (Check all that apply) ☐ a. FIRE ☐ b. REACTIVE ☐ c. PRESSURE RELEASE ☒ d. ACUTE HEALTH ☐ e. CHRONIC HEALTH

AVERAGE DAILY AMOUNT 217	MAXIMUM DAILY AMOUNT 218	ANNUAL WASTE AMOUNT 219	STATE WASTE CODE
5250	10500	0	NA

UNITS* (Check one item only) ☐ a. GALLONS ☐ b. CUBIC FEET ☒ c. POUNDS ☐ d. TONS
* If EHS, amount must be in pounds

221 DAYS ON SITE: 365

STORAGE CONTAINER ☐ a. ABOVE GROUND TANK ☒ e. PLASTIC/NONMETALLIC DRUM ☐ i. FIBER DRUM ☐ m. GLASS BOTTLE ☐ q. RAIL CAR
☐ b. UNDERGROUND TANK ☒ f. CAN ☐ j. BAG ☒ n. PLASTIC BOTTLE ☐ r. OTHER
☐ c. TANK INSIDE BUILDING ☐ g. CARBOY ☐ k. BOX ☒ o. TOTE BIN
☐ d. STEEL DRUM ☐ h. SILO ☐ l. CYLINDER ☐ p. TANK WAGON

STORAGE PRESSURE ☒ a. AMBIENT ☐ b. ABOVE AMBIENT ☐ c. BELOW AMBIENT

STORAGE TEMPERATURE ☒ a. AMBIENT ☐ b. ABOVE AMBIENT ☐ c. BELOW AMBIENT ☐ d. CRYOGENIC

%WT	HAZARDOUS COMPONENT (For mixture or waste only)	EHS	RS 246b	CAS #
1 226	227	☐ Yes 228	☐ Yes	
2 230	231	☐ Yes 232	☐ Yes	
3 234	235	☐ Yes 236	☐ Yes	
4 238	239	☐ Yes 240	☐ Yes	
5 242	243	☐ Yes 244	☐ Yes	

If more hazardous components are present at greater than 1% by weight if non-carcinogenic, or 0.1% by weight if carcinogenic, attach additional sheets of paper reporting the required informat

ADDITIONAL LOCALLY COLLECTED INFORMATION

If EPCRA, Please Sign Here
(Facilities reporting Chemicals subject to EPCRA reporting thresholds must sign each Chemical Description page for each EPCRA reported chemical.)

OFFICIAL USE ONLY	DATE RECEIVED	REVIEWED BY

HAZARDOUS MATERIALS INVENTORY – CHEMICAL DESCRIPTION (LACoCUPA Form 275)

(one page per material per building)

☒ ADD ☐ DELETE ☐ REVISE REPORTING YEAR 2005 | Page ___ of ___

I. FACILITY INFORMATION

BUSINESS NAME (Same as FACILITY NAME or DBA – Doing Business As)
Fuji Hunt Photographic Chemicals

CHEMICAL LOCATION
14820 Carmenita Rd. #B Norwalk, CA 90650

CHEMICAL LOCATION CONFIDENTIAL (EPCRA) ☐ YES ☒ NO

MAP# (optional) | GRID# (optional)

FACILITY ID # F A 0 0 3 1 5 6 5

II. CHEMICAL INFORMATION

CHEMICAL NAME
818812 NEG FA BLEACH REPL 4X2L

TRADE SECRET ☐ Yes ☒ No (If Subject to EPCRA, refer to instructions)

COMMON NAME

EHS* ☐ Yes ☒ No | RS* ☐ Yes ☐ No

*If EHS or RS is "Yes", all amounts below must be in

CAS# mixture

FIRE CODE HAZARD CLASSES (Complete if required by CUPA)

HAZARDOUS MATERIAL TYPE (Check one item only) ☐ a. PURE ☒ b. MIXTURE ☐ c. WASTE

RADIOACTIVE ☐ Yes ☐ No | CURIES

PHYSICAL STATE (Check one item only) ☐ a. SOLID ☒ b. LIQUID ☐ c. GAS

LARGEST CONTAINER

FED HAZARD CATEGORIES (Check all that apply) ☐ a. FIRE ☐ b. REACTIVE ☐ c. PRESSURE RELEASE ☒ d. ACUTE HEALTH ☐ e. CHRONIC HEALTH

AVERAGE DAILY AMOUNT	MAXIMUM DAILY AMOUNT	ANNUAL WASTE AMOUNT	STATE WASTE CODE
1584	3168	0	NA

UNITS* (Check one item only) ☐ a. GALLONS ☐ b. CUBIC FEET ☒ c. POUNDS ☐ d. TONS
* If EHS, amount must be in pounds

DAYS ON SITE: 365

STORAGE CONTAINER
☐ a. ABOVE GROUND TANK ☒ e. PLASTIC/NONMETALLIC DRUM ☐ i. FIBER DRUM ☐ m. GLASS BOTTLE ☐ q. RAIL CAR
☐ b. UNDERGROUND TANK ☒ f. CAN ☐ j. BAG ☒ n. PLASTIC BOTTLE ☐ r. OTHER
☐ c. TANK INSIDE BUILDING ☐ g. CARBOY ☐ k. BOX ☒ o. TOTE BIN
☐ d. STEEL DRUM ☐ h. SILO ☐ l. CYLINDER ☐ p. TANK WAGON

STORAGE PRESSURE ☒ a. AMBIENT ☐ b. ABOVE AMBIENT ☐ c. BELOW AMBIENT

STORAGE TEMPERATURE ☒ a. AMBIENT ☐ b. ABOVE AMBIENT ☐ c. BELOW AMBIENT ☐ d. CRYOGENIC

	%WT	HAZARDOUS COMPONENT (For mixture or waste only)	EHS	RS	CAS
1			☐ Yes	☐ Yes	
2			☐ Yes	☐ Yes	
3			☐ Yes	☐ Yes	
4			☐ Yes	☐ Yes	
5			☐ Yes	☐ Yes	

If more hazardous components are present at greater than 1% by weight if non-carcinogenic, or 0.1% by weight if carcinogenic, attach additional sheets of paper capturing the required informa

ADDITIONAL LOCALLY COLLECTED INFORMATION

COMPLETED

If EPCRA, Please Sign Here
(Facilities reporting Chemicals subject to EPCRA reporting thresholds must sign each Chemical Description page for each EPCRA reported chemical.)

OFFICIAL USE ONLY | DATE RECEIVED | REVIEWED BY

DIV	BN	STA	OTHER	DISTRICT	CUPA

UNIFIED PROGRAM (UP) FORM

HAZARDOUS MATERIALS INVENTORY – CHEMICAL DESCRIPTION (LACoCUPA Form 2731)

(one page per material per building at site)

☒ ADD ☐ DELETE ☐ REVISE REPORTING YEAR 2005 | Page of

I. FACILITY INFORMATION

BUSINESS NAME (Same as FACILITY NAME or DBA – Doing Business As)
Fuji Hunt Photographic Chemicals

CHEMICAL LOCATION
14820 Carmenita Rd. #B Norwalk, CA 90650

CHEMICAL LOCATION CONFIDENTIAL (EPCRA) ☐ YES ☒ NO

FACILITY ID # F A 0 0 3 1 5 6 5

MAP# (optional)

GRID# (optional)

II. CHEMICAL INFORMATION

CHEMICAL NAME
818776 NEGACOLOR LR DEV REP 2X12.5G

TRADE SECRET ☐ Yes ☒ No
If Subject to EPCRA, refer to instructions

COMMON NAME

EHS* ☐ Yes ☒ No RS* ☐ Yes ☐ No

CAS# mixture

*If EHS or RS is "Yes", all amounts below must be in lbs.

FIRE CODE HAZARD CLASSES (Complete if required by CUPA)

HAZARDOUS MATERIAL TYPE (Check one item only) ☐ a. PURE ☒ b. MIXTURE ☐ c. WASTE

RADIOACTIVE ☐ Yes ☐ No

CURIES

PHYSICAL STATE (Check one item only) ☐ a. SOLID ☒ b. LIQUID ☐ c. GAS

LARGEST CONTAINER

FED HAZARD CATEGORIES (Check all that apply) ☐ a. FIRE ☐ b. REACTIVE ☐ c. PRESSURE RELEASE ☒ d. ACUTE HEALTH ☐ e. CHRONIC HEALTH

AVERAGE DAILY AMOUNT	MAXIMUM DAILY AMOUNT	ANNUAL WASTE AMOUNT	STATE WASTE CODE
744	1488	0	NA

UNITS* (Check one item only) ☐ a. GALLONS ☐ b. CUBIC FEET ☒ c. POUNDS ☐ d. TONS
* If EHS, amount must be in pounds

DAYS ON SITE: 365

STORAGE CONTAINER
☐ a. ABOVE GROUND TANK ☒ e. PLASTIC/NONMETALLIC DRUM ☐ i. FIBER DRUM ☐ m. GLASS BOTTLE ☐ q. RAIL CAR
☐ b. UNDERGROUND TANK ☒ f. CAN ☐ j. BAG ☒ n. PLASTIC BOTTLE ☐ r. OTHER
☐ c. TANK INSIDE BUILDING ☐ g. CARBOY ☐ k. BOX ☒ o. TOTE BIN
☐ d. STEEL DRUM ☐ h. BIN ☐ l. CYLINDER ☐ p. TANK WAGON

STORAGE PRESSURE ☒ a. AMBIENT ☐ b. ABOVE AMBIENT ☐ c. BELOW AMBIENT

STORAGE TEMPERATURE ☒ a. AMBIENT ☐ b. ABOVE AMBIENT ☐ c. BELOW AMBIENT ☐ d. CRYOGENIC

	%WT	HAZARDOUS COMPONENT (For mixture or waste only)	EHS	RS	CAS #
1			☐ Yes	☐ Yes	
2			☐ Yes	☐ Yes	
3			☐ Yes	☐ Yes	
4			☐ Yes	☐ Yes	
5			☐ Yes	☐ Yes	

If more hazardous components are present at greater than 1% by weight if non-carcinogenic, or 0.1% by weight if carcinogenic, attach additional sheets of paper capturing the required information.

ADDITIONAL LOCALLY COLLECTED INFORMATION

(EPCRA, Please Sign Here
Facilities reporting Chemicals subject to EPCRA reporting thresholds must sign each Chemical Description page for each EPCRA reported chemical.)

OFFICIAL USE ONLY	DATE RECEIVED	REVIEWED BY

DIV	BN	STA	OTHER	DISTRICT	CUPA	PA

☒ ADD ☐ DELETE ☐ REVISE REPORTING YEAR 2005 200 Page

I. FACILITY INFORMATION

NESS NAME (Same as FACILITY NAME or DBA – Doing Business As)
Hunt Photographic Chemicals

MICAL LOCATION 201
Carmenita Rd. #B Norwalk, CA 90650

CHEMICAL LOCATION CONFIDENTIAL (EPCRA) ☐ YES ☒ NO

LITY ID # F A 0 0 3 1 5 6 5

MAP# (optional) 203

GRID# (optional)

II. CHEMICAL INFORMATION

HICAL NAME 205
75 NEGACOLOR LR DEV REP 2X10L

TRADE SECRET ☐ Yes ☒ No
If Subject to EPCRA, refer to instructions

ION NAME 207
mixture

EHS* ☐ Yes ☒ No 208 RS* ☐ Yes ☐ N

209 *If EHS or RS is "Yes", all amounts below must be

CODE HAZARD CLASSES (Complete if required by CUPA)

DOUS MATERIAL (Check one item only) ☐ a. PURE ☒ b. MIXTURE ☐ c. WASTE 211

RADIOACTIVE ☐ Yes ☐ No 212 CURIES

AL STATE (ne item only) ☐ a. SOLID ☒ b. LIQUID ☐ c. GAS 214

LARGEST CONTAINER

ZARD CATEGORIES (l that apply) ☐ a. FIRE ☐ b. REACTIVE ☐ c. PRESSURE RELEASE ☒ d. ACUTE HEALTH ☐ e. CHRONIC HEALTH

E DAILY AMOUNT 217

MAXIMUM DAILY AMOUNT 218
4970

ANNUAL WASTE AMOUNT 219
0

STATE WASTE CODE
NA

e item only) ☐ a. GALLONS ☐ b. CUBIC FEET ☒ c. POUNDS ☐ d. TONS 221
* If EHS, amount must be in pounds

DAYS ON SITE:
365

NER ☐ a. ABOVE GROUND TANK ☒ e. PLASTIC/NONMETALLIC DRUM ☐ i. FIBER DRUM ☐ m. GLASS BOTTLE ☐ q. RAIL CAR
☐ b. UNDERGROUND TANK ☒ f. CAN ☐ j. BAG ☒ n. PLASTIC BOTTLE ☐ r. OTHER
☐ c. TANK INSIDE BUILDING ☐ g. CARBOY ☐ k. BOX ☒ o. TOTE BIN
☐ d. STEEL DRUM ☐ h. SILO ☐ l. CYLINDER ☐ p. TANK WAGON

PRESSURE ☒ a. AMBIENT ☐ b. ABOVE AMBIENT ☐ c. BELOW AMBIENT

TEMPERATURE ☒ a. AMBIENT ☐ b. ABOVE AMBIENT ☐ c. BELOW AMBIENT ☐ d. CRYOGENIC

T	HAZARDOUS COMPONENT (For mixture or waste only)	EHS	RS 246	CAS #
226	227	☐Yes 228	☐Yes	
230	231	☐Yes 232	☐Yes	
234	235	☐Yes 236	☐Yes	
238	239	☐Yes 240	☐Yes	
242	243	☐Yes 244	☐Yes	

ous components are present at greater than 1% by weight if non-carcinogenic, or 0.1% by weight if carcinogenic, attach additional sheets of paper containing the required information.

AL LOCALLY COLLECTED INFORMATION

ease Sign Here
porting Chemicals subject to EPCRA reporting thresholds must sign each Chemical Description page for each EPCRA reported chemical.)

OFFICIAL USE

ARDOUS MATERIALS INVENTORY – CHEMICAL DESCRIPTION (EPCRA)

(one page per material per building)

200 | Page of

☒ ADD ☐ DELETE ☐ REVISE REPORTING YEAR 2005

I. FACILITY INFORMATION

S NAME (Same as FACILITY NAME or DBA – Doing Business As)

t Photographic Chemicals

301 CHEMICAL LOCATION CONFIDENTIAL (EPCRA) ☐ YES ☒ NO

AL LOCATION

nenita Rd #B Norwalk, CA 90650

MAP# (optional) 303 GRID# (optional)

ID # F A 0 0 3 1 5 6 5

II. CHEMICAL INFORMATION

305 TRADE SECRET ☐ Yes ☒ No

If Subject to EPCRA, refer to instructions

AL NAME

EC NEG UNILEC LR FIX/RP 137.5G

307 EHS* ☐ Yes ☒ No 308 RS* ☐ Yes ☐ No

NAME

309 *If EHS or RS is "Yes", all amounts below must be in lb

cture

E HAZARD CLASSES (Complete if required by CUPA)

US MATERIAL (k one item only) ☐ a. PURE ☒ b. MIXTURE ☐ c. WASTE 211 RADIOACTIVE ☐ Yes ☐ No 212 CURIES

STATE (tem only) ☐ a. SOLID ☒ b. LIQUID ☐ c. GAS 214 LARGEST CONTAINER

RD CATEGORIES (at apply) ☐ a. FIRE ☐ b. REACTIVE ☐ c. PRESSURE RELEASE ☒ d. ACUTE HEALTH ☐ e. CHRONIC HEALTH

217 DAILY AMOUNT	218 MAXIMUM DAILY AMOUNT	219 ANNUAL WASTE AMOUNT	STATE WASTE CODE
	39552	0	NA

221 DAYS ON SITE: 365

tem only) ☐ a. GALLONS ☐ b. CUBIC FEET ☒ c. POUNDS ☐ d. TONS

* If EHS, amount must be in pounds

R ☐ a. ABOVE GROUND TANK ☒ c. PLASTIC/NONMETALLIC DRUM ☐ i. FIBER DRUM ☐ m. GLASS BOTTLE ☐ q. RAIL CAR
☐ b. UNDERGROUND TANK ☒ f. CAN ☐ j. BAG ☒ n. PLASTIC BOTTLE ☐ r. OTHER
☐ c. TANK INSIDE BUILDING ☐ g. CARBOY ☐ k. BOX ☒ o. TOTE BIN
☐ d. STEEL DRUM ☐ h. SILO ☐ l. CYLINDER ☐ p. TANK WAGON

PRESSURE ☒ a. AMBIENT ☐ b. ABOVE AMBIENT ☐ c. BELOW AMBIENT

TEMPERATURE ☒ a. AMBIENT ☐ b. ABOVE AMBIENT ☐ c. BELOW AMBIENT ☐ d. CRYOGENIC

T	HAZARDOUS COMPONENT (For mixture or waste only)	EHS	RS 246b	CAS #
226	227	☐ Yes 228	☐ Yes	
230	231	☐ Yes 232	☐ Yes	
234	235	☐ Yes 236	☐ Yes	
238	239	☐ Yes 240	☐ Yes	
242	243	☐ Yes 244	☐ Yes	

dous components are present at greater than 1% by weight if non-carcinogenic, or 0.1% by weight if carcinogenic, attach additional sheets of paper capturing the required information.

AL LOCALLY COLLECTED INFORMATION

COMPLETED

Please Sign Here

eporting Chemicals subject to EPCRA reporting thresholds must sign each Chemical Description page for each EPCRA reported chemical.)

ZARDOUS MATERIALS INVENTORY – CHEMICAL DESCRIPTION (LACoCUPA Form 27

☒ ADD ☐ DELETE ☐ REVISE REPORTING YEAR 2005

I. FACILITY INFORMATION

ESS NAME (Same as FACILITY NAME or DBA – Doing Business As)

unt Photographic Chemicals

CAL LOCATION

Carmenita Rd. #B Norwalk, CA 90650

CHEMICAL LOCATION CONFIDENTIAL (EPCRA) ☐ YES ☒ NO

TY ID # F A 0 0 3 1 5 6 5

MAP# (optional)

GRID# (optional)

II. CHEMICAL INFORMATION

CAL NAME

6 NEGACOLOR RA FIX 4X10L

TRADE SECRET ☐ Yes ☒ No

If Subject to EPCRA, refer to instructions

ON NAME

EHS* ☐ Yes ☒ No RS* ☐ Yes ☐ No

ixture

*If EHS or RS is "Yes", all amounts below must be in

DE HAZARD CLASSES (Complete if required by CUPA)

OUS MATERIAL (eck one item only) ☐ a. PURE ☒ b. MIXTURE ☐ c. WASTE

RADIOACTIVE ☐ Yes ☐ No CURIES

AL STATE (e item only) ☐ a. SOLID ☒ b. LIQUID ☐ c. GAS

LARGEST CONTAINER

ARD CATEGORIES (that apply) ☐ a. FIRE ☐ b. REACTIVE ☐ c. PRESSURE RELEASE ☒ d. ACUTE HEALTH ☐ e. CHRONIC HEALTH

E DAILY AMOUNT

MAXIMUM DAILY AMOUNT: 35008

ANNUAL WASTE AMOUNT: 0

STATE WASTE CODE: NA

☐ a. GALLONS ☐ b. CUBIC FEET ☒ c. POUNDS ☐ d. TONS (e item only)

* If EHS, amount must be in pounds

DAYS ON SITE: 365

ER ☐ a. ABOVE GROUND TANK ☒ e. PLASTIC/NONMETALLIC DRUM ☐ i. FIBER DRUM ☐ m. GLASS BOTTLE ☐ q. RAIL CAR
☐ b. UNDERGROUND TANK ☒ f. CAN ☐ j. BAG ☒ n. PLASTIC BOTTLE ☐ r. OTHER
☐ c. TANK INSIDE BUILDING ☐ g. CARBOY ☐ k. BOX ☒ o. TOTE BIN
☐ d. STEEL DRUM ☐ h. SILO ☐ l. CYLINDER ☐ p. TANK WAGON

PRESSURE ☒ a. AMBIENT ☐ b. ABOVE AMBIENT ☐ c. BELOW AMBIENT

TEMPERATURE ☒ a. AMBIENT ☐ b. ABOVE AMBIENT ☐ c. BELOW AMBIENT ☐ d. CRYOGENIC

T	HAZARDOUS COMPONENT (For mixture or waste only)	EHS	RS	CAS #
226	227	☐ Yes 228	☐ Yes	
230	231	☐ Yes 232	☐ Yes	
234	235	☐ Yes 236	☐ Yes	
238	239	☐ Yes 240	☐ Yes	
242	243	☐ Yes 244	☐ Yes	

ose components are present at greater than 1% by weight if non-carcinogenic, or 0.1% by weight if carcinogenic, attach additional sheets of paper capturing the required informatio

AL LOCALLY COLLECTED INFORMATION

Please Sign Here

eporting Chemicals subject to EPCRA reporting thresholds must sign each Chemical Description page for each EPCRA reported chemical.)

UNIFIED PROGRAM (UP) FORM
HAZARDOUS MATERIALS INVENTORY – CHEMICAL DESCRIPTION (LACoCUPA Form

☒ ADD ☐ DELETE ☐ REVISE REPORTING YEAR 2005

I. FACILITY INFORMATION

BUSINESS NAME (Same as FACILITY NAME or DBA – Doing Business As)
Fuji Hunt Photographic Chemicals

CHEMICAL LOCATION
14820 Carmenita Rd. #B Norwalk, CA 90650

CHEMICAL LOCATION CONFIDENTIAL (EPCRA) ☐ YES ☒ NO

FACILITY ID # F A 0 0 3 1 5 6 5

MAP# (optional) GRID# (optional)

II. CHEMICAL INFORMATION

CHEMICAL NAME
818599 NEGACOLOR VLR DEV PART C 30G

TRADE SECRET ☐ Yes ☒ No
If Subject to EPCRA, refer to instructions

COMMON NAME

EHS* ☐ Yes ☒ No RS* ☐ Yes ☐

CAS# mixture

*If EHS or RS is "Yes", all amounts below must

FIRE CODE HAZARD CLASSES (Complete if required by CUPA)

HAZARDOUS MATERIAL TYPE (Check one item only) ☐ a. PURE ☒ b. MIXTURE ☐ c. WASTE

RADIOACTIVE ☐ Yes ☐ No CURIES

PHYSICAL STATE (Check one item only) ☐ a. SOLID ☒ b. LIQUID ☐ c. GAS

LARGEST CONTAINER

FED HAZARD CATEGORIES (Check all that apply) ☐ a. FIRE ☐ b. REACTIVE ☐ c. PRESSURE RELEASE ☒ d. ACUTE HEALTH ☐ e. CHRONIC HEALTH

AVERAGE DAILY AMOUNT	MAXIMUM DAILY AMOUNT	ANNUAL WASTE AMOUNT	STATE WASTE C
624	1248	0	NA

UNITS* (Check one item only) ☐ a. GALLONS ☐ b. CUBIC FEET ☒ c. POUNDS ☐ d. TONS
* If EHS, amount must be in pounds

DAYS ON SITE: 365

STORAGE CONTAINER
☐ a. ABOVE GROUND TANK ☒ e. PLASTIC/NONMETALLIC DRUM ☐ i. FIBER DRUM ☐ m. GLASS BOTTLE ☐ q. RAIL CAR
☐ b. UNDERGROUND TANK ☒ f. CAN ☐ j. BAG ☒ n. PLASTIC BOTTLE ☐ r. OTHER
☐ c. TANK INSIDE BUILDING ☐ g. CARBOY ☐ k. BOX ☒ o. TOTE BIN
☐ d. STEEL DRUM ☐ h. SILO ☐ l. CYLINDER ☐ p. TANK WAGON

STORAGE PRESSURE ☒ a. AMBIENT ☐ b. ABOVE AMBIENT ☐ c. BELOW AMBIENT

STORAGE TEMPERATURE ☒ a. AMBIENT ☐ b. ABOVE AMBIENT ☐ c. BELOW AMBIENT ☐ d. CRYOGENIC

	%WT	HAZARDOUS COMPONENT (For mixture or waste only)	EHS	RS
1			☐ Yes	☐ Yes
2			☐ Yes	☐ Yes
3			☐ Yes	☐ Yes
4			☐ Yes	☐ Yes
5			☐ Yes	☐ Yes

If more hazardous components are present at greater than 1% by weight if non-carcinogenic, or 0.1% by weight if carcinogenic, attach additional sheets of paper capturing the required

ADDITIONAL LOCALLY COLLECTED INFORMATION

COMPLETE

If EPCRA, Please Sign Here
(Facilities reporting Chemicals subject to EPCRA reporting thresholds must sign each Chemical Description page for each EPCRA reported che

OFFICIAL USE ONLY DATE RECEIVED REVIEWED BY

UNIFIED PROGRAM (UP) FORM
HAZARDOUS MATERIALS INVENTORY – CHEMICAL DESCRIPTION (LACoCUPA Form 2731)

(one page per material per building or area)

☒ ADD ☐ DELETE ☐ REVISE REPORTING YEAR 2005 | Page: of

I. FACILITY INFORMATION

BUSINESS NAME (Same as FACILITY NAME or DBA – Doing Business As)
Fuji Hunt Photographic Chemicals

CHEMICAL LOCATION
4820 Carmenita Rd. #B Norwalk, CA 90650

CHEMICAL LOCATION CONFIDENTIAL (EPCRA) ☐ YES ☒ NO

FACILITY ID # F A 0 0 3 1 5 6 5 | MAP# (optional) | GRID# (optional)

II. CHEMICAL INFORMATION

CHEMICAL NAME
18598 NEGACOLOR VLR DEV PART B 30G

TRADE SECRET ☐ Yes ☒ No (If Subject to EPCRA, refer to instructions)

COMMON NAME

EHS* ☐ Yes ☒ No | RS* ☐ Yes ☐ No

CAS# mixture

*If EHS or RS is "Yes", all amounts below must be in lbs.

FIRE CODE HAZARD CLASSES (Complete if required by CUPA)

HAZARDOUS MATERIAL TYPE (Check one item only) ☐ a. PURE ☒ b. MIXTURE ☐ c. WASTE

RADIOACTIVE ☐ Yes ☐ No | CURIES

PHYSICAL STATE (Check one item only) ☐ a. SOLID ☒ b. LIQUID ☐ c. GAS

LARGEST CONTAINER

HEALTH HAZARD CATEGORIES (Check all that apply) ☐ a. FIRE ☐ b. REACTIVE ☐ c. PRESSURE RELEASE ☒ d. ACUTE HEALTH ☐ e. CHRONIC HEALTH

AVERAGE DAILY AMOUNT	MAXIMUM DAILY AMOUNT	ANNUAL WASTE AMOUNT	STATE WASTE CODE
8	1216	0	NA

UNITS* (Check one item only) ☐ a. GALLONS ☐ b. CUBIC FEET ☒ c. POUNDS ☐ d. TONS
* If EHS, amount must be in pounds

DAYS ON SITE: 365

TYPE OF STORAGE CONTAINER
☐ a. ABOVE GROUND TANK ☒ e. PLASTIC/NONMETALLIC DRUM ☐ i. FIBER DRUM ☐ m. GLASS BOTTLE ☐ q. RAIL CAR
☐ b. UNDERGROUND TANK ☒ f. CAN ☐ j. BAG ☒ n. PLASTIC BOTTLE ☐ r. OTHER
☐ c. TANK INSIDE BUILDING ☐ g. CARBOY ☐ k. BOX ☒ o. TOTE BIN
☐ d. STEEL DRUM ☐ h. SILO ☐ l. CYLINDER ☐ p. TANK WAGON

STORAGE PRESSURE ☒ a. AMBIENT ☐ b. ABOVE AMBIENT ☐ c. BELOW AMBIENT

STORAGE TEMPERATURE ☒ a. AMBIENT ☐ b. ABOVE AMBIENT ☐ c. BELOW AMBIENT ☐ d. CRYOGENIC

%WT	HAZARDOUS COMPONENT (For mixture or waste only)	EHS	RS	CAS #
226		227 ☐ Yes	228 ☐ Yes	
230		231 ☐ Yes	232 ☐ Yes	
234		235 ☐ Yes	236 ☐ Yes	
238		239 ☐ Yes	240 ☐ Yes	
242		243 ☐ Yes	244 ☐ Yes	

Hazardous components are present at greater than 1% by weight if non-carcinogenic, or 0.1% by weight if carcinogenic, attach additional sheets of paper capturing the required information.

ADDITIONAL LOCALLY COLLECTED INFORMATION

EPCRA, Please Sign Here
(Facilities reporting Chemicals subject to EPCRA reporting thresholds must sign each Chemical Description page for each EPCRA reported chemical.)

UNIFIED PROGRAM (UP) FORM
HAZARDOUS MATERIALS INVENTORY – CHEMICAL DESCRIPTION (LACoCUPA Form 2731)

☒ ADD ☐ DELETE ☐ REVISE REPORTING YEAR 2005 | Page of

I. FACILITY INFORMATION

BUSINESS NAME (Same as FACILITY NAME or DBA – Doing Business As)
Fuji Hunt Photographic Chemicals

CHEMICAL LOCATION
14820 Carmenita Rd. #B Norwalk, CA 90650

CHEMICAL LOCATION CONFIDENTIAL (EPCRA) ☐ YES ☒ NO

FACILITY ID # F A 0 0 3 1 5 6 5

MAP# (optional) GRID# (optional)

II. CHEMICAL INFORMATION

CHEMICAL NAME
818595 NEGACOLOR VLR DEV PART A 55G

TRADE SECRET ☐ Yes ☒ No
If Subject to EPCRA, refer to instructions

COMMON NAME

EHS* ☐ Yes ☒ No RS* ☐ Yes ☐ No

CAS# mixture

*If EHS or RS is "Yes", all amounts below must be in lbs.

FIRE CODE HAZARD CLASSES (Complete if required by CUPA)

HAZARDOUS MATERIAL TYPE (Check one item only) ☐ a. PURE ☒ b. MIXTURE ☐ c. WASTE

RADIOACTIVE ☐ Yes ☐ No CURIES

PHYSICAL STATE (Check one item only) ☐ a. SOLID ☒ b. LIQUID ☐ c. GAS

LARGEST CONTAINER

HAZARD CATEGORIES (Check all that apply) ☐ a. FIRE ☐ b. REACTIVE ☐ c. PRESSURE RELEASE ☒ d. ACUTE HEALTH ☐ e. CHRONIC HEALTH

AVERAGE DAILY AMOUNT	MAXIMUM DAILY AMOUNT	ANNUAL WASTE AMOUNT	STATE WASTE CODE
086	8172	0	NA

UNITS* (Check one item only) ☐ a. GALLONS ☐ b. CUBIC FEET ☒ c. POUNDS ☐ d. TONS
* IF EHS, amount must be in pounds

DAYS ON SITE: 365

STORAGE CONTAINER
☐ a. ABOVE GROUND TANK ☒ e. PLASTIC/NONMETALLIC DRUM ☐ i. FIBER DRUM ☐ m. GLASS BOTTLE ☐ q. RAIL CAR
☐ b. UNDERGROUND TANK ☒ f. CAN ☐ j. BAG ☒ n. PLASTIC BOTTLE ☐ r. OTHER
☐ c. TANK INSIDE BUILDING ☐ g. CARBOY ☐ k. BOX ☒ o. TOTE BIN
☐ d. STEEL DRUM ☐ h. SILO ☐ l. CYLINDER ☐ p. TANK WAGON

STORAGE PRESSURE ☒ a. AMBIENT ☐ b. ABOVE AMBIENT ☐ c. BELOW AMBIENT

STORAGE TEMPERATURE ☒ a. AMBIENT ☐ b. ABOVE AMBIENT ☐ c. BELOW AMBIENT ☐ d. CRYOGENIC

%WT	HAZARDOUS COMPONENT (For mixture or waste only)	EHS	RS	CAS #
		☐ Yes	☐ Yes	
		☐ Yes	☐ Yes	
		☐ Yes	☐ Yes	
		☐ Yes	☐ Yes	
		☐ Yes	☐ Yes	

Hazardous components are present at greater than 1% by weight if non-carcinogenic, or 0.1% by weight if carcinogenic, attach additional sheets of paper capturing the required information.

ADDITIONAL LOCALLY COLLECTED INFORMATION

COMPLETE

, Please Sign Here
reporting Chemicals subject to EPCRA reporting thresholds must sign each Chemical Description page for each EPCRA reported chemical.)

OFFICIAL USE ONLY

UNIFIED PROGRAM (UP) FORM
HAZARDOUS MATERIALS INVENTORY – CHEMICAL DESCRIPTION (LACoCUPA Form 2731)

☒ ADD ☐ DELETE ☐ REVISE REPORTING YEAR 2005

I. FACILITY INFORMATION

BUSINESS NAME (Same as FACILITY NAME or DBA – Doing Business As)
Fuji Hunt Photographic Chemicals

CHEMICAL LOCATION
14820 Carmenita Rd. #B Norwalk, CA 90650

CHEMICAL LOCATION CONFIDENTIAL (EPCRA) ☐ YES ☒ NO

FACILITY ID # F A 0 0 3 1 5 6 5

MAP# (optional)

GRID# (optional)

II. CHEMICAL INFORMATION

CHEMICAL NAME
817623 PRO6 RINSE PLUS 500G

TRADE SECRET ☐ Yes ☒ No
If Subject to EPCRA, refer to instructions

COMMON NAME

EHS* ☐ Yes ☒ No RS* ☐ Yes ☐ No

CAS# mixture

*If EHS or RS is "Yes", all amounts below must be in lbs.

FIRE CODE HAZARD CLASSES (Complete if required by CUPA)

HAZARDOUS MATERIAL TYPE (Check one item only) ☐ a. PURE ☒ b. MIXTURE ☐ c. WASTE

RADIOACTIVE ☐ Yes ☐ No CURIES

PHYSICAL STATE (Check one item only) ☐ a. SOLID ☒ b. LIQUID ☐ c. GAS

LARGEST CONTAINER

FED HAZARD CATEGORIES (Check all that apply) ☐ a. FIRE ☐ b. REACTIVE ☐ c. PRESSURE RELEASE ☒ d. ACUTE HEALTH ☐ e. CHRONIC HEALTH

AVERAGE DAILY AMOUNT	MAXIMUM DAILY AMOUNT	ANNUAL WASTE AMOUNT	STATE WASTE CODE
1320	2640	0	NA

UNITS* (Check one item only) ☐ a. GALLONS ☐ b. CUBIC FEET ☒ c. POUNDS ☐ d. TONS
* If EHS, amount must be in pounds

DAYS ON SITE: 365

STORAGE CONTAINER
☐ a. ABOVE GROUND TANK ☒ e. PLASTIC/NONMETALLIC DRUM ☐ i. FIBER DRUM ☐ m. GLASS BOTTLE ☐ q. RAIL CAR
☐ b. UNDERGROUND TANK ☒ f. CAN ☐ j. BAG ☒ n. PLASTIC BOTTLE ☐ r. OTHER
☐ c. TANK INSIDE BUILDING ☐ g. CARBOY ☐ k. BOX ☒ o. TOTE BIN
☐ d. STEEL DRUM ☐ h. SILO ☐ l. CYLINDER ☐ p. TANK WAGON

STORAGE PRESSURE ☒ a. AMBIENT ☐ b. ABOVE AMBIENT ☐ c. BELOW AMBIENT

STORAGE TEMPERATURE ☒ a. AMBIENT ☐ b. ABOVE AMBIENT ☐ c. BELOW AMBIENT ☐ d. CRYOGENIC

%WT	HAZARDOUS COMPONENT (For mixture or waste only)	EHS	RS	CAS #
226	227	☐ Yes 228	☐ Yes	
230	231	☐ Yes 232	☐ Yes	
234	235	☐ Yes 236	☐ Yes	
238	239	☐ Yes 240	☐ Yes	
242	243	☐ Yes 244	☐ Yes	

If more hazardous components are present at greater than 1% by weight if non-carcinogenic, or 0.1% by weight if carcinogenic, attach additional sheets of paper capturing the required information

ADDITIONAL LOCALLY COLLECTED INFORMATION

COMPLETED

EPCRA, Please Sign Here
(Facilities reporting Chemicals subject to EPCRA reporting thresholds must sign each Chemical Description page for each EPCRA reported chemical.)

OFFICIAL USE ONLY	DATE RECEIVED	REVIEWED BY

UNIFIED PROGRAM (UP) FORM
HAZARDOUS MATERIALS INVENTORY – CHEMICAL DESCRIPTION (LACoCUPA Form 2731)

(one page per material per building or area)

☒ ADD ☐ DELETE ☐ REVISE REPORTING YEAR 2005 | Page of

I. FACILITY INFORMATION

BUSINESS NAME (Same as FACILITY NAME or DBA – Doing Business As)
Fuji Hunt Photographic Chemicals

CHEMICAL LOCATION
14820 Carmenita Rd. #B Norwalk, CA 90650

CHEMICAL LOCATION CONFIDENTIAL (EPCRA) ☐ YES ☒ NO

FACILITY ID # F A 0 0 3 1 5 6 5

MAP# (optional) | GRID# (optional)

II. CHEMICAL INFORMATION

CHEMICAL NAME
817611 PROG CONDITIONER PLUS 50G

TRADE SECRET ☐ Yes ☒ No
If Submit to EPCRA, refer to instructions

COMMON NAME

CAS# mixture

EHS* ☐ Yes ☒ No | RS* ☐ Yes ☐ No

*If EHS or RS is "Yes", all amounts below must be in lbs.

FIRE CODE HAZARD CLASSES (Complete if required by CUPA)

HAZARDOUS MATERIAL TYPE (Check one item only) ☐ a. PURE ☒ b. MIXTURE ☐ c. WASTE

RADIOACTIVE ☐ Yes ☐ No | CURIES

PHYSICAL STATE (Check one item only) ☐ a. SOLID ☒ b. LIQUID ☐ c. GAS

LARGEST CONTAINER

HAZARD CATEGORIES (Check all that apply) ☐ a. FIRE ☐ b. REACTIVE ☐ c. PRESSURE RELEASE ☒ d. ACUTE HEALTH ☐ e. CHRONIC HEALTH

AVERAGE DAILY AMOUNT	MAXIMUM DAILY AMOUNT	ANNUAL WASTE AMOUNT	STATE WASTE CODE
28	6656	0	NA

UNIT* (Check one item only) ☐ a. GALLONS ☐ b. CUBIC FEET ☒ c. POUNDS ☐ d. TONS
* If EHS, amount must be in pounds

DAYS ON SITE: 365

STORAGE CONTAINER(S) ☐ a. ABOVE GROUND TANK ☒ e. PLASTIC/NONMETALLIC DRUM ☐ i. FIBER DRUM ☐ m. GLASS BOTTLE ☐ q. RAIL CAR
☐ b. UNDERGROUND TANK ☒ f. CAN ☐ j. BAG ☒ n. PLASTIC BOTTLE ☐ r. OTHER
☐ c. TANK INSIDE BUILDING ☐ g. CARBOY ☐ k. BOX ☒ o. TOTE BIN
☐ d. STEEL DRUM ☐ h. SILO ☐ l. CYLINDER ☐ p. TANK WAGON

STORAGE PRESSURE ☒ a. AMBIENT ☐ b. ABOVE AMBIENT ☐ c. BELOW AMBIENT

STORAGE TEMPERATURE ☒ a. AMBIENT ☐ b. ABOVE AMBIENT ☐ c. BELOW AMBIENT ☐ d. CRYOGENIC

%WT	HAZARDOUS COMPONENT (For mixture or waste only)	EHS	RS	CAS #
		☐ Yes	☐ Yes	
		☐ Yes	☐ Yes	
		☐ Yes	☐ Yes	
		☐ Yes	☐ Yes	
		☐ Yes	☐ Yes	

Hazardous components are present at greater than 1% by weight if non-carcinogenic or 0.1% by weight if carcinogenic, attach additional sheets of paper capturing the required information.

ADDITIONAL LOCALLY COLLECTED INFORMATION

Please Sign Here
Reporting Chemicals subject to EPCRA reporting thresholds must sign each Chemical Description page for each EPCRA

OFFICIAL USE ONLY | DATE RECEIVED

UNIFIED PROGRAM (UP) FORM
HAZARDOUS MATERIALS INVENTORY – CHEMICAL DESCRIPTION (LACoCUPA Form 2731)

☒ ADD ☐ DELETE ☐ REVISE REPORTING YEAR 2005 | Page of

I. FACILITY INFORMATION

BUSINESS NAME (Same as FACILITY NAME or DBA – Doing Business As)
Fuji Hunt Photographic Chemicals

CHEMICAL LOCATION
14820 Carmenita Rd #B Norwalk, CA 90650

CHEMICAL LOCATION CONFIDENTIAL (EPCRA) ☐ YES ☒ NO

FACILITY ID # F A 0 0 3 1 5 6 5

MAP# (optional) GRID# (optional)

II. CHEMICAL INFORMATION

CHEMICAL NAME
817573 PRO 6 BLEACH REPL. SG

TRADE SECRET ☐ Yes ☒ No
(If claimed in EPCRA, refer to instructions)

COMMON NAME

EHS* ☐ Yes ☒ No RS* ☐ Yes ☐ No

CAS# mixture

*If EHS or RS is "Yes", all amounts below must be in lbs.

FIRE CODE HAZARD CLASSES (Complete if required by CUPA)

HAZARDOUS MATERIAL TYPE (Check one item only) ☐ a. PURE ☒ b. MIXTURE ☐ c. WASTE

RADIOACTIVE ☐ Yes ☐ No CURIES

PHYSICAL STATE (Check one item only) ☐ a. SOLID ☒ b. LIQUID ☐ c. GAS

LARGEST CONTAINER

FED HAZARD CATEGORIES (Check all that apply) ☐ a. FIRE ☐ b. REACTIVE ☐ c. PRESSURE RELEASE ☒ d. ACUTE HEALTH ☐ e. CHRONIC HEALTH

AVERAGE DAILY AMOUNT	MAXIMUM DAILY AMOUNT	ANNUAL WASTE AMOUNT	STATE WASTE CODE
4648	9296	0	NA

UNITS* (Check one item only) ☐ a. GALLONS ☐ b. CUBIC FEET ☒ c. POUNDS ☐ d. TONS
*If EHS, amount must be in pounds

DAYS ON SITE: 365

STORAGE CONTAINER
☐ a. ABOVE GROUND TANK ☒ c. PLASTIC/NONMETALLIC DRUM ☐ i. FIBER DRUM ☐ m. GLASS BOTTLE ☐ q. RAIL CAR
☐ b. UNDERGROUND TANK ☒ f. CAN ☐ j. BAG ☒ n. PLASTIC BOTTLE ☐ r. OTHER
☐ c. TANK INSIDE BUILDING ☐ g. CARBOY ☐ k. BOX ☒ o. TOTE BIN
☐ d. STEEL DRUM ☐ h. SILO ☐ l. CYLINDER ☐ p. TANK WAGON

STORAGE PRESSURE ☒ a. AMBIENT ☐ b. ABOVE AMBIENT ☐ c. BELOW AMBIENT

STORAGE TEMPERATURE ☒ a. AMBIENT ☐ b. ABOVE AMBIENT ☐ c. BELOW AMBIENT ☐ d. CRYOGENIC

%WT	HAZARDOUS COMPONENT (For mixture or waste only)	EHS	RS	CAS #
		☐ Yes	☐ Yes	
		☐ Yes	☐ Yes	
		☐ Yes	☐ Yes	
		☐ Yes	☐ Yes	
		☐ Yes	☐ Yes	

re hazardous components are present at greater than 1% by weight if non-carcinogenic, or 0.1% by weight if carcinogenic, attach additional sheets of paper capturing the required information.

OPTIONAL LOCALLY COLLECTED INFORMATION

COMPLETED

CRA. Please Sign Here
ities reporting Chemicals subject to EPCRA reporting thresholds must sign each Chemical Description page for each EPCRA reported chemical.)

OFFICIAL USE ONLY	DATE RECEIVED	REVIEWED BY

UNIFIED PROGRAM (UP) FORM
HAZARDOUS MATERIALS INVENTORY – CHEMICAL DESCRIPTION (LACoCUPA Form 2731)

☒ ADD ☐ DELETE ☐ REVISE REPORTING YEAR 2005

I. FACILITY INFORMATION

BUSINESS NAME (Same as FACILITY NAME or DBA – Doing Business As)
Fuji Hunt Photographic Chemicals

CHEMICAL LOCATION
14820 Carmenita Rd. #B Norwalk, CA 90650

CHEMICAL LOCATION CONFIDENTIAL (EPCRA) ☐ YES ☒ NO

FACILITY ID # F A 0 0 3 1 5 6 5

MAP# (optional)

GRID# (optional)

II. CHEMICAL INFORMATION

CHEMICAL NAME
817490 PRO 6 FIRST DEV REPL, 25G

TRADE SECRET ☐ Yes ☒ No
If Subject to EPCRA, refer to instructions

COMMON NAME

CAS# mixture

EHS* ☐ Yes ☒ No RS* ☐ Yes ☐ No

FIRE CODE HAZARD CLASSES (Complete if required by CUPA)

*If EHS or RS is "Yes", all amounts below must be in lbs.

HAZARDOUS MATERIAL TYPE (Check one item only) ☐ a. PURE ☒ b. MIXTURE ☐ c. WASTE

RADIOACTIVE ☐ Yes ☐ No CURIES

PHYSICAL STATE (Check one item only) ☐ a. SOLID ☒ b. LIQUID ☐ c. GAS

LARGEST CONTAINER

FIRE HAZARD CATEGORIES (Check all that apply) ☐ a. FIRE ☐ b. REACTIVE ☐ c. PRESSURE RELEASE ☒ d. ACUTE HEALTH ☐ e. CHRONIC HEALTH

AVERAGE DAILY AMOUNT	MAXIMUM DAILY AMOUNT	ANNUAL WASTE AMOUNT	STATE WASTE CODE
11032	22064	0	NA

UNITS* (Check one item only) ☐ a. GALLONS ☐ b. CUBIC FEET ☒ c. POUNDS ☐ d. TONS
* If EHS, amount must be in pounds

DAYS ON SITE: 365

STORAGE CONTAINER
☐ a. ABOVE GROUND TANK ☒ e. PLASTIC/NONMETALLIC DRUM ☐ i. FIBER DRUM ☐ m. GLASS BOTTLE ☐ q. RAIL CAR
☐ b. UNDERGROUND TANK ☒ f. CAN ☐ j. BAG ☒ n. PLASTIC BOTTLE ☐ r. OTHER
☐ c. TANK INSIDE BUILDING ☐ g. CARBOY ☐ k. BOX ☒ o. TOTE BIN
☐ d. STEEL DRUM ☐ h. SILO ☐ l. CYLINDER ☐ p. TANK WAGON

STORAGE PRESSURE ☒ a. AMBIENT ☐ b. ABOVE AMBIENT ☐ c. BELOW AMBIENT

STORAGE TEMPERATURE ☒ a. AMBIENT ☐ b. ABOVE AMBIENT ☐ c. BELOW AMBIENT ☐ d. CRYOGENIC

%WT	HAZARDOUS COMPONENT (For mixture or waste only)	EHS	RS	CAS #
226	227	☐ Yes 228	☐ Yes	
230	231	☐ Yes 232	☐ Yes	
234	235	☐ Yes 236	☐ Yes	
238	239	☐ Yes 240	☐ Yes	
242	243	☐ Yes 244	☐ Yes	

If hazardous components are present at greater than 1% by weight if non-carcinogenic, or 0.1% by weight if carcinogenic, attach additional sheets of paper capturing the required information.

CONSOLIDATED

TIONAL LOCALLY COLLECTED INFORMATION

RA, Please Sign Here
ies reporting Chemicals subject to EPCRA reporting thresholds must sign each Chemical Description page for each EPCRA reported chemical.)

OFFICIAL USE ONLY

DATE RECEIVED

REVIEWED BY

UNIFIED PROGRAM (UP) FORM
HAZARDOUS MATERIALS INVENTORY – CHEMICAL DESCRIPTION (LACoCUPA Form 2731)

☒ ADD ☐ DELETE ☐ REVISE REPORTING YEAR 2005 | Page of

I. FACILITY INFORMATION

BUSINESS NAME (Same as FACILITY NAME or DBA – Doing Business As)
Fuji Hunt Photographic Chemicals

CHEMICAL LOCATION
14820 Carmenita Rd. #B Norwalk, CA 90650

CHEMICAL LOCATION CONFIDENTIAL (EPCRA) ☐ YES ☒ NO

FACILITY ID # F A 0 0 3 1 5 6 5

MAP# (optional)

GRID# (optional)

II. CHEMICAL INFORMATION

CHEMICAL NAME
816777 EC1 CP-47L DEV CONC 4X9.5L

TRADE SECRET ☐ Yes ☒ No
If Subject to EPCRA, refer to instructions

COMMON NAME

EHS* ☐ Yes ☒ No RS* ☐ Yes ☐ No

CAS# mixture

*If EHS or RS is "Yes", all amounts below must be in lbs.

FIRE CODE HAZARD CLASSES (Complete if required by CUPA)

HAZARDOUS MATERIAL TYPE (Check one item only) ☐ a. PURE ☒ b. MIXTURE ☐ c. WASTE

RADIOACTIVE ☐ Yes ☐ No CURIES

PHYSICAL STATE (Check one item only) ☐ a. SOLID ☒ b. LIQUID ☐ c. GAS

LARGEST CONTAINER

FED HAZARD CATEGORIES (Check all that apply) ☐ a. FIRE ☐ b. REACTIVE ☐ c. PRESSURE RELEASE ☒ d. ACUTE HEALTH ☐ e. CHRONIC HEALTH

AVERAGE DAILY AMOUNT	MAXIMUM DAILY AMOUNT	ANNUAL WASTE AMOUNT	STATE WASTE CODE
1508	3016	0	NA

UNITS* (Check one item only) ☐ a. GALLONS ☐ b. CUBIC FEET ☒ c. POUNDS ☐ d. TONS
* If EHS, amount must be in pounds

DAYS ON SITE: 365

STORAGE CONTAINER
☐ a. ABOVE GROUND TANK ☒ e. PLASTIC/NONMETALLIC DRUM ☐ i. FIBER DRUM ☐ m. GLASS BOTTLE ☐ q. RAIL CAR
☐ b. UNDERGROUND TANK ☒ f. CAN ☐ j. BAG ☒ n. PLASTIC BOTTLE ☐ r. OTHER
☐ c. TANK INSIDE BUILDING ☐ g. CARBOY ☐ k. BOX ☒ o. TOTE BIN
☐ d. STEEL DRUM ☐ h. SILO ☐ l. CYLINDER ☐ p. TANK WAGON

STORAGE PRESSURE ☒ a. AMBIENT ☐ b. ABOVE AMBIENT ☐ c. BELOW AMBIENT

STORAGE TEMPERATURE ☒ a. AMBIENT ☐ b. ABOVE AMBIENT ☐ c. BELOW AMBIENT ☐ d. CRYOGENIC

	%WT	HAZARDOUS COMPONENT (For mixture or waste only)	EHS	RS	CAS #
1			☐ Yes	☐ Yes	
2			☐ Yes	☐ Yes	
3			☐ Yes	☐ Yes	
4			☐ Yes	☐ Yes	
5			☐ Yes	☐ Yes	

If more hazardous components are present at greater than 1% by weight if non-carcinogenic, or 0.1% by weight if carcinogenic, attach additional sheets of paper capturing the required information

COMPLETED

ADDITIONAL LOCALLY COLLECTED INFORMATION

If EPCRA, Please Sign Here
(Facilities reporting Chemicals subject to EPCRA reporting thresholds must sign each Chemical Description page for each EPCRA reported chemical.)

OFFICIAL USE ONLY | DATE RECEIVED | REVIEWED BY

UNIFIED PROGRAM (UP) FORM
HAZARDOUS MATERIALS INVENTORY – CHEMICAL DESCRIPTION (LACoCUPA Form 2731)

(one page per material per building or area)

☒ ADD ☐ DELETE ☐ REVISE REPORTING YEAR 2005 | Page of

I. FACILITY INFORMATION

BUSINESS NAME (Same as FACILITY NAME or DBA – Doing Business As)
Fuji Hunt Photographic Chemicals

CHEMICAL LOCATION
9829 Carmenita Rd. #B Norwalk, CA 90650

CHEMICAL LOCATION CONFIDENTIAL (EPCRA) ☐ YES ☒ NO

FACILITY ID # F A 0 0 3 1 5 6 5

MAP# (optional) | GRID# (optional)

II. CHEMICAL INFORMATION

CHEMICAL NAME
17489 PRO6 FIRST DEV REPL, 4X10L

TRADE SECRET ☐ Yes ☒ No
(If subject to EPCRA, refer to instructions)

COMMON NAME

EHS* ☐ Yes ☒ No | RS* ☐ Yes ☐ No

CAS# mixture

*If EHS or RS is "Yes", all amounts below must be in lbs.

HAZARD CLASSES (Complete if required by CUPA)

HAZARDOUS MATERIAL (Check one item only) ☐ a. PURE ☒ b. MIXTURE ☐ c. WASTE

RADIOACTIVE ☐ Yes ☐ No | CURIES

PHYSICAL STATE (Check one item only) ☐ a. SOLID ☒ b. LIQUID ☐ c. GAS

LARGEST CONTAINER

HAZARD CATEGORIES (Check all that apply) ☐ a. FIRE ☐ b. REACTIVE ☐ c. PRESSURE RELEASE ☒ d. ACUTE HEALTH ☐ e. CHRONIC HEALTH

AVERAGE DAILY AMOUNT	MAXIMUM DAILY AMOUNT	ANNUAL WASTE AMOUNT	STATE WASTE CODE
00	2200	0	NA

UNIT OF MEASURE* (Check one item only) ☐ a. GALLONS ☐ b. CUBIC FEET ☒ c. POUNDS ☐ d. TONS
* If EHS, amount must be in pounds

DAYS ON SITE: 365

STORAGE CONTAINER ☐ a. ABOVE GROUND TANK ☒ e. PLASTIC/NONMETALLIC DRUM ☐ i. FIBER DRUM ☐ m. GLASS BOTTLE ☐ q. RAIL CAR
☐ b. UNDERGROUND TANK ☒ f. CAN ☐ j. BAG ☒ n. PLASTIC BOTTLE ☐ r. OTHER
☐ c. TANK INSIDE BUILDING ☐ g. CARBOY ☐ k. BOX ☒ o. TOTE BIN
☐ d. STEEL DRUM ☐ h. SILO ☐ l. CYLINDER ☐ p. TANK WAGON

STORAGE PRESSURE ☒ a. AMBIENT ☐ b. ABOVE AMBIENT ☐ c. BELOW AMBIENT

STORAGE TEMPERATURE ☒ a. AMBIENT ☐ b. ABOVE AMBIENT ☐ c. BELOW AMBIENT ☐ d. CRYOGENIC

%WT	HAZARDOUS COMPONENT (For mixture or waste only)	EHS	RS	CAS #
226	227	☐ Yes 228	☐ Yes	
230	231	☐ Yes 232	☐ Yes	
234	235	☐ Yes 236	☐ Yes	
238	239	☐ Yes 240	☐ Yes	
242	243	☐ Yes 244	☐ Yes	

Hazardous components are present at greater than 1% by weight if non-carcinogenic, or 0.1% by weight if carcinogenic, attach additional sheets of paper capturing the required information.

ADDITIONAL LOCALLY COLLECTED INFORMATION

COMPLETED

Please Sign Here
(Facilities reporting Chemicals subject to EPCRA reporting thresholds must sign each Chemical Description page for each EPCRA reported chemical.)

OFFICIAL USE ONLY | DATE RECEIVED | REVIEWED BY

UNIFIED PROGRAM (UP) FORM
HAZARDOUS MATERIALS INVENTORY – CHEMICAL DESCRIPTION (LACoCUPA Form 2731)

☒ ADD ☐ DELETE ☐ REVISE REPORTING YEAR 2005 | Page of

I. FACILITY INFORMATION

BUSINESS NAME (Same as FACILITY NAME or DBA – Doing Business As)
Fuji Hunt Photographic Chemicals

CHEMICAL LOCATION
14820 Carmenita Rd. #B Norwalk, CA 90650

CHEMICAL LOCATION CONFIDENTIAL (EPCRA) ☐ YES ☒ NO

FACILITY ID # F A 0 0 3 1 5 6 5

MAP# (optional) GRID# (optional)

II. CHEMICAL INFORMATION

CHEMICAL NAME
817465 PRO6 REVERSAL BATH 10X8L

TRADE SECRET ☐ Yes ☒ No
If Subject to EPCRA, refer to instructions

COMMON NAME

EHS* ☐ Yes ☒ No RS* ☐ Yes ☐ No

CAS# mixture

*If EHS or RS is "Yes", all amounts below must be in lbs

FIRE CODE HAZARD CLASSES (Complete if required by CUPA)

HAZARDOUS MATERIAL TYPE (Check one item only) ☐ a. PURE ☒ b. MIXTURE ☐ c. WASTE

RADIOACTIVE ☐ Yes ☐ No CURIES

PHYSICAL STATE (Check one item only) ☐ a. SOLID ☒ b. LIQUID ☐ c. GAS

LARGEST CONTAINER

PED HAZARD CATEGORIES (Check all that apply) ☐ a. FIRE ☐ b. REACTIVE ☐ c. PRESSURE RELEASE ☒ d. ACUTE HEALTH ☐ e. CHRONIC HEALTH

AVERAGE DAILY AMOUNT	MAXIMUM DAILY AMOUNT	ANNUAL WASTE AMOUNT	STATE WASTE CODE
744	1488	0	NA

UNITS* (Check one item only) ☐ a. GALLONS ☐ b. CUBIC FEET ☒ c. POUNDS ☐ d. TONS
* If EHS, amount must be in pounds

DAYS ON SITE: 365

STORAGE CONTAINER
☐ a. ABOVE GROUND TANK ☒ e. PLASTIC/NONMETALLIC DRUM ☐ i. FIBER DRUM ☐ m. GLASS BOTTLE ☐ q. RAIL CAR
☐ b. UNDERGROUND TANK ☒ f. CAN ☐ j. BAG ☒ n. PLASTIC BOTTLE ☐ r. OTHER
☐ c. TANK INSIDE BUILDING ☐ g. CARBOY ☐ k. BOX ☒ o. TOTE BIN
☐ d. STEEL DRUM ☐ h. SILO ☐ l. CYLINDER ☐ p. TANK WAGON

STORAGE PRESSURE ☒ a. AMBIENT ☐ b. ABOVE AMBIENT ☐ c. BELOW AMBIENT

STORAGE TEMPERATURE ☒ a. AMBIENT ☐ b. ABOVE AMBIENT ☐ c. BELOW AMBIENT ☐ d. CRYOGENIC

%WT	HAZARDOUS COMPONENT (For mixture or waste only)	EHS	RS	CAS #
226	227	☐ Yes 228	☐ Yes	
230	231	☐ Yes 232	☐ Yes	
234	235	☐ Yes 236	☐ Yes	
238	239	☐ Yes 240	☐ Yes	
242	243	☐ Yes 244	☐ Yes	

more hazardous components are present at greater than 1% by weight if non-carcinogenic, or 0.1% by weight if carcinogenic, attach additional sheets of paper capturing the required information

ADDITIONAL LOCALLY COLLECTED INFORMATION

COMPLETED

EPCRA, Please Sign Here
(Facilities reporting Chemicals subject to EPCRA reporting thresholds must sign each Chemical Description page for each EPCRA reported chemical.)

OFFICIAL USE ONLY	DATE RECEIVED	REVIEWED BY

HAZARDOUS MATERIALS INVENTORY – CHEMICAL DESCRIPTION (LACoCUPA Form 27

(one page per material per building)

☒ ADD ☐ DELETE ☐ REVISE REPORTING YEAR 2005 200 Page of

I. FACILITY INFORMATION

BUSINESS NAME (Same as FACILITY NAME or DBA – Doing Business As)
Fuji Hunt Photographic Chemicals

CHEMICAL LOCATION
14820 Carmenita Rd. #B Norwall, CA 90650 201

CHEMICAL LOCATION CONFIDENTIAL (EPCRA) ☐ YES ☒ NO

FACILITY ID # F A 0 0 3 1 5 6 5

MAP# (optional) 203 GRID# (optional)

II. CHEMICAL INFORMATION

CHEMICAL NAME
817464 PRO6 REVERAL BATH 100G 205

TRADE SECRET ☐ Yes ☒ No
If Subject to EPCRA, refer to instructions

COMMON NAME

CAS# mixture 207

EHS* ☐ Yes ☒ No 208 RS* ☐ Yes ☐ No

FIRE CODE HAZARD CLASSES (Complete if required by CUPA) 209

*If EHS or RS is "Yes", all amounts below must be in

HAZARDOUS MATERIAL TYPE (Check one item only) ☐ a. PURE ☒ b. MIXTURE ☐ c. WASTE 211

RADIOACTIVE ☐ Yes ☐ No 212 CURIES

PHYSICAL STATE (Check one item only) ☐ a. SOLID ☒ b. LIQUID ☐ c. GAS 214

LARGEST CONTAINER

FED HAZARD CATEGORIES (Check all that apply) ☐ a. FIRE ☐ b. REACTIVE ☐ c. PRESSURE RELEASE ☒ d. ACUTE HEALTH ☐ e. CHRONIC HEALTH

AVERAGE DAILY AMOUNT 217	MAXIMUM DAILY AMOUNT 218	ANNUAL WASTE AMOUNT 219	STATE WASTE CODE
810	1620	0	NA

UNITS* (Check one item only) ☐ a. GALLONS ☐ b. CUBIC FEET ☒ c. POUNDS ☐ d. TONS 221
* If EHS amount must be in pounds

DAYS ON SITE: 365

STORAGE CONTAINER
☐ a. ABOVE GROUND TANK ☒ e. PLASTIC/NONMETALLIC DRUM ☐ i. FIBER DRUM ☐ m. GLASS BOTTLE ☐ q. RAIL CAR
☐ b. UNDERGROUND TANK ☒ f. CAN ☐ j. BAG ☒ n. PLASTIC BOTTLE ☐ r. OTHER
☐ c. TANK INSIDE BUILDING ☐ g. CARBOY ☐ k. BOX ☒ o. TOTE BIN
☐ d. STEEL DRUM ☐ h. SILO ☐ l. CYLINDER ☐ p. TANK WAGON

STORAGE PRESSURE ☒ a. AMBIENT ☐ b. ABOVE AMBIENT ☐ c. BELOW AMBIENT

STORAGE TEMPERATURE ☒ a. AMBIENT ☐ b. ABOVE AMBIENT ☐ c. BELOW AMBIENT ☐ d. CRYOGENIC

%WT	HAZARDOUS COMPONENT (For mixture or waste only)	EHS	RS 246b	CAS #
226	227	☐ Yes 228	☐ Yes	
230	231	☐ Yes 232	☐ Yes	
234	235	☐ Yes 236	☐ Yes	
238	239	☐ Yes 240	☐ Yes	
242	243	☐ Yes 244	☐ Yes	

e hazardous components are present at greater than 1% by weight if non-carcinogenic, or 0.1% by weight if carcinogenic, attach additional sheets of paper capturing the required information

ITIONAL LOCALLY COLLECTED INFORMATION

COMPLETE

RA, Please Sign Here
ties reporting Chemicals subject to EPCRA reporting thresholds must sign each Chemical Description page for each EPCRA reported chemical.)

OFFICIAL USE ONLY DATE RECEIVED REVIEWED BY

AZARDOUS MATERIALS INVENTORY – CHEMICAL DESCRIPTION (LACoCUPA Form 2731)

(one page per material per building or area)

☒ ADD ☐ DELETE ☐ REVISE REPORTING YEAR 2005 Page of

I. FACILITY INFORMATION

ESS NAME (Same as FACILITY NAME or DBA - Doing Business As)

dunt Photographic Chemicals

ICAL LOCATION

Carmenita Rd. #B Norwalk, CA 90650

CHEMICAL LOCATION CONFIDENTIAL (EPCRA) ☐ YES ☒ NO

TY ID # F A 0 0 3 1 5 6 5

MAP# (optional)

GRID# (optional)

II. CHEMICAL INFORMATION

CAL NAME

73 PRO6 COLOR FIX REPL, 4X20L

TRADE SECRET ☐ Yes ☒ No (If Subject to EPCRA, refer to instructions)

ON NAME

ixture

EHS* ☐ Yes ☒ No RS* ☐ Yes ☐ No

*If EHS or RS is "Yes", all amounts below must be in lbs.

ODE HAZARD CLASSES (Complete if required by CUPA)

OUS MATERIAL (heck one item only) ☐ a. PURE ☒ b. MIXTURE ☐ c. WASTE

RADIOACTIVE ☐ Yes ☐ No

CURIES

AL STATE e item only) ☐ a. SOLID ☒ b. LIQUID ☐ c. GAS

LARGEST CONTAINER

ARD CATEGORIES that apply) ☐ a. FIRE ☐ b. REACTIVE ☐ c. PRESSURE RELEASE ☒ d. ACUTE HEALTH ☐ e. CHRONIC HEALTH

H DAILY AMOUNT

MAXIMUM DAILY AMOUNT: 1300

ANNUAL WASTE AMOUNT: 0

STATE WASTE CODE: NA

e item only) ☐ a. GALLONS ☐ b. CUBIC FEET ☒ c. POUNDS ☐ d. TONS (* If EHS, amount must be in pounds)

DAYS ON SITE: 365

ER ☐ a. ABOVE GROUND TANK ☒ e. PLASTIC/NONMETALLIC DRUM ☐ i. FIBER DRUM ☐ m. GLASS BOTTLE ☐ q. RAIL CAR
☐ b. UNDERGROUND TANK ☒ f. CAN ☐ j. BAG ☒ n. PLASTIC BOTTLE ☐ r. OTHER
☐ c. TANK INSIDE BUILDING ☐ g. CARBOY ☐ k. BOX ☒ o. TOTE BIN
☐ d. STEEL DRUM ☐ h. SILO ☐ l. CYLINDER ☐ p. TANK WAGON

PRESSURE ☒ a. AMBIENT ☐ b. ABOVE AMBIENT ☐ c. BELOW AMBIENT

TEMPERATURE ☒ a. AMBIENT ☐ b. ABOVE AMBIENT ☐ c. BELOW AMBIENT ☐ d. CRYOGENIC

T	HAZARDOUS COMPONENT (For mixture or waste only)	EHS	RS	CAS #
226	227	☐ Yes 228	☐ Yes	
230	231	☐ Yes 232	☐ Yes	
234	235	☐ Yes 236	☐ Yes	
238	239	☐ Yes 240	☐ Yes	
242	243	☐ Yes 244	☐ Yes	

ne components are present at greater than 1% by weight if non-carcinogenic, or 0.1% by weight if carcinogenic, attach additional sheets of paper capturing the required information.

AL LOCALLY COLLECTED INFORMATION

COMPLETED

lease Sign Here

porting Chemicals subject to EPCRA reporting thresholds must sign each Chemical Description page for each EPCRA reported chemical.)

FFICIAL USE ONLY

DATE RECEIVED

REVIEWED BY

UNIFIED PROGRAM (UP) FORM
HAZARDOUS MATERIALS INVENTORY – CHEMICAL DESCRIPTION (LACoCUPA Form 2731)

☒ ADD ☐ DELETE ☐ REVISE REPORTING YEAR 2005 Page of

I. FACILITY INFORMATION

BUSINESS NAME (Same as FACILITY NAME or DBA – Doing Business As)
Fuji Hunt Photographic Chemicals

CHEMICAL LOCATION
14820 Carmenita Rd. #B Norwalk, CA 90650

CHEMICAL LOCATION CONFIDENTIAL (EPCRA) ☐ YES ☒ NO

FACILITY ID # F A 0 0 3 1 5 6 5

MAP# (optional) GRID# (optional)

II. CHEMICAL INFORMATION

CHEMICAL NAME
817353 PRO6 COLOR FIX REPL, 50G

TRADE SECRET ☐ Yes ☒ No
If subject to EPCRA, refer to instructions

COMMON NAME

EHS* ☐ Yes ☒ No RS* ☐ Yes ☐ No

CAS# mixture

*If EHS or RS is "Yes", all amounts below must be in lbs.

FIRE CODE HAZARD CLASSES (Complete if required by CUPA)

HAZARDOUS MATERIAL TYPE (Check one item only) ☐ a. PURE ☒ b. MIXTURE ☐ c. WASTE

RADIOACTIVE ☐ Yes ☐ No CURIES

PHYSICAL STATE (Check one item only) ☐ a. SOLID ☒ b. LIQUID ☐ c. GAS

LARGEST CONTAINER

FED HAZARD CATEGORIES (Check all that apply) ☐ a. FIRE ☐ b. REACTIVE ☐ c. PRESSURE RELEASE ☒ d. ACUTE HEALTH ☐ e. CHRONIC HEALTH

AVERAGE DAILY AMOUNT	MAXIMUM DAILY AMOUNT	ANNUAL WASTE AMOUNT	STATE WASTE CODE
3248	6496	0	NA

UNITS* (Check one item only) ☐ a. GALLONS ☐ b. CUBIC FEET ☒ c. POUNDS ☐ d. TONS
* If EHS, amount must be in pounds

DAYS ON SITE: 365

STORAGE CONTAINER
☐ a. ABOVE GROUND TANK ☒ e. PLASTIC/NONMETALLIC DRUM ☐ i. FIBER DRUM ☐ m. GLASS BOTTLE ☐ q. RAIL CAR
☐ b. UNDERGROUND TANK ☒ f. CAN ☐ j. BAG ☒ n. PLASTIC BOTTLE ☐ r. OTHER
☐ c. TANK INSIDE BUILDING ☐ g. CARBOY ☐ k. BOX ☒ o. TOTE BIN
☐ d. STEEL DRUM ☐ h. SILO ☐ l. CYLINDER ☐ p. TANK WAGON

STORAGE PRESSURE ☒ a. AMBIENT ☐ b. ABOVE AMBIENT ☐ c. BELOW AMBIENT

STORAGE TEMPERATURE ☒ a. AMBIENT ☐ b. ABOVE AMBIENT ☐ c. BELOW AMBIENT ☐ d. CRYOGENIC

%WT	HAZARDOUS COMPONENT (For mixture or waste only)	EHS	RS	CAS #
		☐ Yes	☐ Yes	
		☐ Yes	☐ Yes	
		☐ Yes	☐ Yes	
		☐ Yes	☐ Yes	
		☐ Yes	☐ Yes	

hazardous components are present at greater than 1% by weight if non-carcinogenic, or 0.1% by weight if carcinogenic, attach additional sheets of paper capturing the required information.

ITIONAL LOCALLY COLLECTED INFORMATION

COMPLETED

RA, Please Sign Here
ties reporting Chemicals subject to EPCRA reporting thresholds must sign each Chemical Description page for such EPCRA reported chemical.)

OFFICIAL USE ONLY DATE RECEIVED REVIEWED BY

UNIFIED PROGRAM (UP) FORM
HAZARDOUS MATERIALS INVENTORY – CHEMICAL DESCRIPTION (LACoCUPA Form 2731)

(use page per material per building owned)

☒ ADD ☐ DELETE ☐ REVISE REPORTING YEAR 2005 | Page of

I. FACILITY INFORMATION

BUSINESS NAME (Same as FACILITY NAME or DBA – Doing Business As)
Fuji Hunt Photographic Chemicals

CHEMICAL LOCATION
220 Carmenita Rd. #B Norwalk, CA 90650

CHEMICAL LOCATION CONFIDENTIAL (EPCRA) ☐ YES ☒ NO

FACILITY ID # F A 0 0 3 1 5 6 5

MAP# (optional)

GRID# (optional)

II. CHEMICAL INFORMATION

CHEMICAL NAME
6984 CP RA 95 DEV/REP PT C 75G

TRADE SECRET ☐ Yes ☒ No
If Subject to EPCRA, refer to instructions

COMMON NAME

EHS* ☐ Yes ☒ No | RS* ☐ Yes ☐ No

Mix mixture

*If EHS or RS is "Yes", all amounts below must be in lbs.

DOT CODE HAZARD CLASSES (Complete if required by CUPA)

HAZARDOUS MATERIAL (Check one item only) ☐ a. PURE ☒ b. MIXTURE ☐ c. WASTE

RADIOACTIVE ☐ Yes ☐ No | CURIES

PHYSICAL STATE (check one item only) ☐ a. SOLID ☒ b. LIQUID ☐ c. GAS

LARGEST CONTAINER

HAZARD CATEGORIES (check all that apply) ☐ a. FIRE ☐ b. REACTIVE ☐ c. PRESSURE RELEASE ☒ d. ACUTE HEALTH ☐ e. CHRONIC HEALTH

AVERAGE DAILY AMOUNT	MAXIMUM DAILY AMOUNT	ANNUAL WASTE AMOUNT	STATE WASTE CODE
4	3948	0	NA

UNITS* (one item only) ☐ a. GALLONS ☐ b. CUBIC FEET ☒ c. POUNDS ☐ d. TONS
* If EHS, amount must be in pounds

DAYS ON SITE: 365

STORAGE CONTAINER
☐ a. ABOVE GROUND TANK ☒ e. PLASTIC/NONMETALLIC DRUM ☐ i. FIBER DRUM ☐ m. GLASS BOTTLE ☐ q. RAIL CAR
☐ b. UNDERGROUND TANK ☒ f. CAN ☐ j. BAG ☒ n. PLASTIC BOTTLE ☐ r. OTHER
☐ c. TANK INSIDE BUILDING ☐ g. CARBOY ☐ k. BOX ☒ o. TOTE BIN
☐ d. STEEL DRUM ☐ h. SILO ☐ l. CYLINDER ☐ p. TANK WAGON

STORAGE PRESSURE ☒ a. AMBIENT ☐ b. ABOVE AMBIENT ☐ c. BELOW AMBIENT

STORAGE TEMPERATURE ☒ a. AMBIENT ☐ b. ABOVE AMBIENT ☐ c. BELOW AMBIENT ☐ d. CRYOGENIC

%WT	HAZARDOUS COMPONENT (For mixture or waste only)	EHS	RS	CAS #
226		227 ☐ Yes	228 ☐ Yes	
230		231 ☐ Yes	232 ☐ Yes	
234		235 ☐ Yes	236 ☐ Yes	
238		239 ☐ Yes	240 ☐ Yes	
242		243 ☐ Yes	244 ☐ Yes	

Hazardous components are present at greater than 1% by weight if non-carcinogenic, or 0.1% by weight if carcinogenic, attach additional sheets of paper capturing the required information.

ADDITIONAL LOCALLY COLLECTED INFORMATION

COMPLETED

Please Sign Here
(Facilities reporting Chemicals subject to EPCRA reporting thresholds must sign each Chemical Description page for each EPCRA reported chemical.)

OFFICIAL USE ONLY | DATE RECEIVED | REVIEWED BY

☒ ADD ☐ DELETE ☐ REVISE REPORTING YEAR 2005 Page of

I. FACILITY INFORMATION

BUSINESS NAME (Same as FACILITY NAME or DBA – Doing Business As)
Fuji Hunt Photographic Chemicals

CHEMICAL LOCATION 201
14820 Carmenita Rd #B Norwalk, CA 90650

CHEMICAL LOCATION CONFIDENTIAL (EPCRA) ☐ YES ☒ NO

FACILITY ID # F A 0 0 3 1 5 6 5

MAP# (optional) 203

GRID# (optional)

II. CHEMICAL INFORMATION

CHEMICAL NAME 205
816983 CP RA 95 DEV/REP PT B 75G

TRADE SECRET ☐ Yes ☒ No
If Subject to EPCRA, refer to instructions

COMMON NAME 207

EHS* ☐ Yes ☒ No 208 RS* ☐ Yes ☐ No

CAS# mixture 209

*If EHS or RS is "Yes", all amounts below must be in l

FIRE CODE HAZARD CLASSES (Complete if required by CUPA)

HAZARDOUS MATERIAL TYPE (Check one item only) ☐ a. PURE ☒ b. MIXTURE ☐ c. WASTE 211

RADIOACTIVE ☐ Yes ☐ No 212 CURIES

PHYSICAL STATE (Check one item only) ☐ a. SOLID ☒ b. LIQUID ☐ c. GAS 214

LARGEST CONTAINER

MED HAZARD CATEGORIES (Check all that apply) ☐ a. FIRE ☐ b. REACTIVE ☐ c. PRESSURE RELEASE ☒ d. ACUTE HEALTH ☐ e. CHRONIC HEALTH

AVERAGE DAILY AMOUNT 217	MAXIMUM DAILY AMOUNT 218	ANNUAL WASTE AMOUNT 219	STATE WASTE CODE
65	1330	0	NA

UNITS* (Check one item only) ☐ a. GALLONS ☐ b. CUBIC FEET ☒ c. POUNDS ☐ d. TONS
* If EHS, amount must be in pounds. 221 DAYS ON SITE: 365

STORAGE CONTAINER
☐ a. ABOVE GROUND TANK ☒ e. PLASTIC/NONMETALLIC DRUM ☐ i. FIBER DRUM ☐ m. GLASS BOTTLE ☐ q. RAIL CAR
☐ b. UNDERGROUND TANK ☒ f. CAN ☐ j. BAG ☒ n. PLASTIC BOTTLE ☐ r. OTHER
☐ c. TANK INSIDE BUILDING ☐ g. CARBOY ☐ k. BOX ☒ o. TOTE BIN
☐ d. STEEL DRUM ☐ h. SILO ☐ l. CYLINDER ☐ p. TANK WAGON

STORAGE PRESSURE ☒ a. AMBIENT ☐ b. ABOVE AMBIENT ☐ c. BELOW AMBIENT

STORAGE TEMPERATURE ☒ a. AMBIENT ☐ b. ABOVE AMBIENT ☐ c. BELOW AMBIENT ☐ d. CRYOGENIC

%WT	HAZARDOUS COMPONENT (For mixture or waste only)	EHS	RS 240	CAS #
226	227	☐ Yes 228	☐ Yes	
230	231	☐ Yes 232	☐ Yes	
234	235	☐ Yes 236	☐ Yes	
238	239	☐ Yes 240	☐ Yes	
242	243	☐ Yes 244	☐ Yes	

hazardous components are present at greater than 1% by weight if non-carcinogenic, or 0.1% by weight if carcinogenic, attach additional sheets of paper capturing the required informa

COMPLETED

TIONAL LOCALLY COLLECTED INFORMATION

RA, Please Sign Here
ties reporting Chemicals subject to EPCRA reporting thresholds must sign each Chemical Description page for each EPCRA reported chemical.

OFFICIAL USE ONLY	DATE RECEIVED	REVIEWED BY

HAZARDOUS MATERIALS INVENTORY – CHEMICAL DESCRIPTION (LACoCUPA Form 2731

☒ ADD ☐ DELETE ☐ REVISE REPORTING YEAR 2005 200 Page of

I. FACILITY INFORMATION

BUSINESS NAME (Same as FACILITY NAME or DBA – Doing Business As)
Fuji Hunt Photographic Chemicals

CHEMICAL LOCATION 201
14820 Carmenita Rd. #B Norwalk, CA 90650

CHEMICAL LOCATION CONFIDENTIAL (EPCRA) ☐ YES ☒ NO

FACILITY ID # F A 0 0 3 1 5 6 5 202 MAP# (optional) 203 GRID# (optional)

II. CHEMICAL INFORMATION

CHEMICAL NAME 205
816982 CP RA 95 DEV/REP PT A 75G

TRADE SECRET ☐ Yes ☒ No
If subject to EPCRA, refer to instructions

COMMON NAME 207

EHS* ☐ Yes ☒ No 208 RS* ☐ Yes ☐ No

CAS# mixture 209

*If EHS or RS is "Yes", all amounts below must be in lb

FIRE CODE HAZARD CLASSES (Complete if required by CUPA)

HAZARDOUS MATERIAL TYPE (Check one item only) ☐ a. PURE ☒ b. MIXTURE ☐ c. WASTE 211

RADIOACTIVE ☐ Yes ☐ No 212 CURIES

PHYSICAL STATE (Check one item only) ☐ a. SOLID ☒ b. LIQUID ☐ c. GAS 214

LARGEST CONTAINER

ED HAZARD CATEGORIES (Check all that apply) ☐ a. FIRE ☐ b. REACTIVE ☐ c. PRESSURE RELEASE ☒ d. ACUTE HEALTH ☐ e. CHRONIC HEALTH

AVERAGE DAILY AMOUNT 217	MAXIMUM DAILY AMOUNT 218	ANNUAL WASTE AMOUNT 219	STATE WASTE CODE
584	3168	0	NA

UNITS* (Check one item only) ☐ a. GALLONS ☐ b. CUBIC FEET ☒ c. POUNDS ☐ d. TONS 221 DAYS ON SITE: 365
* If EHS, amount must be in pounds

STORAGE CONTAINER
☐ a. ABOVE GROUND TANK ☒ c. PLASTIC/NONMETALLIC DRUM ☐ i. FIBER DRUM ☐ m. GLASS BOTTLE ☐ q. RAIL CAR
☐ b. UNDERGROUND TANK ☒ f. CAN ☐ j. BAG ☒ n. PLASTIC BOTTLE ☐ r. OTHER
☐ c. TANK INSIDE BUILDING ☐ g. CARBOY ☐ k. BOX ☒ o. TOTE BIN
☐ d. STEEL DRUM ☐ h. SILO ☐ l. CYLINDER ☐ p. TANK WAGON

STORAGE PRESSURE ☒ a. AMBIENT ☐ b. ABOVE AMBIENT ☐ c. BELOW AMBIENT

STORAGE TEMPERATURE ☒ a. AMBIENT ☐ b. ABOVE AMBIENT ☐ c. BELOW AMBIENT ☐ d. CRYOGENIC

%WT	HAZARDOUS COMPONENT (For mixture or waste only)	EHS	RS 240	CAS #
226	227	☐ Yes 228	☐ Yes	
230	231	☐ Yes 232	☐ Yes	
234	235	☐ Yes 236	☐ Yes	
238	239	☐ Yes 240	☐ Yes	
242	243	☐ Yes 244	☐ Yes	

hazardous components are present at greater than 1% by weight if non-carcinogenic, or 0.1% by weight if carcinogenic, attach additional sheets of paper capturing the required informat

TIONAL LOCALLY COLLECTED INFORMATION

COMPLETED

RA, Please Sign Here
ties reporting Chemicals subject to EPCRA reporting thresholds must sign each Chemical Description page for each EPCRA reported chemical.)

OFFICIAL USE ONLY	DATE RECEIVED	REVIEWED BY

☒ ADD ☐ DELETE ☐ REVISE REPORTING YEAR 2005 | Page

I. FACILITY INFORMATION

BUSINESS NAME (Same as FACILITY NAME or DBA – Doing Business As)
Fuji Hunt Photographic Chemicals

CHEMICAL LOCATION
14820 Carmenita Rd. #B Norwalk, CA 90650

CHEMICAL LOCATION CONFIDENTIAL (EPCRA) ☐ YES ☒ NO

FACILITY ID # F A 0 0 3 1 5 6 5

MAP# (optional)

GRID# (optional)

II. CHEMICAL INFORMATION

CHEMICAL NAME
816981 CP RA 95 DEV/REP T/M 2X10G

TRADE SECRET ☐ Yes ☒ No
If Subject to EPCRA, refer to instructions

COMMON NAME

EHS* ☐ Yes ☒ No RS* ☐ Yes ☐

CAS# mixture

*If EHS or RS is "Yes", all amounts below must b

FIRE CODE HAZARD CLASSES (Complete if required by CUPA)

HAZARDOUS MATERIAL TYPE (Check one item only) ☐ a. PURE ☒ b. MIXTURE ☐ c. WASTE

RADIOACTIVE ☐ Yes ☐ No CURIES

PHYSICAL STATE (Check one item only) ☐ a. SOLID ☒ b. LIQUID ☐ c. GAS

LARGEST CONTAINER

FED HAZARD CATEGORIES (Check all that apply) ☐ a. FIRE ☐ b. REACTIVE ☐ c. PRESSURE RELEASE ☒ d. ACUTE HEALTH ☐ e. CHRONIC HEALTH

AVERAGE DAILY AMOUNT	MAXIMUM DAILY AMOUNT	ANNUAL WASTE AMOUNT	STATE WASTE C
2576	5152	0	NA

UNITS* (Check one item only) ☐ a. GALLONS ☐ b. CUBIC FEET ☒ c. POUNDS ☐ d. TONS
* If EHS, amount must be in pounds

DAYS ON SITE: 365

STORAGE CONTAINER
☐ a. ABOVE GROUND TANK ☒ e. PLASTIC/NONMETALLIC DRUM ☐ i. FIBER DRUM ☐ m. GLASS BOTTLE ☐ q. RAIL CAR
☐ b. UNDERGROUND TANK ☒ f. CAN ☐ j. BAG ☒ n. PLASTIC BOTTLE ☐ r. OTHER
☐ c. TANK INSIDE BUILDING ☐ g. CARBOY ☐ k. BOX ☒ o. TOTE BIN
☐ d. STEEL DRUM ☐ h. SILO ☐ l. CYLINDER ☐ p. TANK WAGON

STORAGE PRESSURE ☒ a. AMBIENT ☐ b. ABOVE AMBIENT ☐ c. BELOW AMBIENT

STORAGE TEMPERATURE ☒ a. AMBIENT ☐ b. ABOVE AMBIENT ☐ c. BELOW AMBIENT ☐ d. CRYOGENIC

%WT	HAZARDOUS COMPONENT (For mixture or waste only)	EHS	RS
		☐ Yes	☐ Yes
		☐ Yes	☐ Yes
		☐ Yes	☐ Yes
		☐ Yes	☐ Yes
		☐ Yes	☐ Yes

more hazardous components are present at greater than 1% by weight if non-carcinogenic, or 0.1% by weight if carcinogenic, attach additional sheets of paper containing the required i

COMPLE

ADDITIONAL LOCALLY COLLECTED INFORMATION

EPCRA, Please Sign Here
facilities reporting Chemicals subject to EPCRA reporting thresholds must sign each Chemical Description page for each EPCRA reported chem

OFFICIAL USE ONLY | DATE RECEIVED | REVIEWED BY

ADD ☐ DELETE ☐ REVISE REPORTING YEAR 2005

I. FACILITY INFORMATION

NAME (Same as FACILITY NAME or DBA – Doing Business As)
Photographic Chemicals

LOCATION
nita Rd. #B Norwalk, CA 90650

CHEMICAL LOCATION CONFIDENTIAL (EPCRA) ☐ YES ☒ NO

D # F A 0 0 3 1 5 6 5 1

MAP# (optional) | GRID# (optional)

II. CHEMICAL INFORMATION

NAME
P RA 95 DEV/REP T/M 4X10

TRADE SECRET ☐ Yes ☒ No
If subject to EPCRA, refer to instructions

AME

EHS* ☐ Yes ☒ No | RS* ☐ Yes ☐ No

*If EHS or RS is "Yes", all amounts below must be in lbs.

re

HAZARD CLASSES (Complete if required by CUPA)

MATERIAL (one item only) ☐ a. PURE ☒ b. MIXTURE ☐ c. WASTE

RADIOACTIVE ☐ Yes ☐ No | CURIES

TATE (one only) ☐ a. SOLID ☒ b. LIQUID ☐ c. GAS

LARGEST CONTAINER

CATEGORIES (apply) ☐ a. FIRE ☐ b. REACTIVE ☐ c. PRESSURE RELEASE ☒ d. ACUTE HEALTH ☐ e. CHRONIC HEALTH

AL Y AMOUNT	MAXIMUM DAILY AMOUNT	ANNUAL WASTE AMOUNT	STATE WASTE CODE
	6784	0	NA

☐ a. GALLONS ☐ b. CUBIC FEET ☒ c. POUNDS ☐ d. TONS
(one only) * If EHS, amount must be in pounds

DAYS ON SITE: 365

☐ a. ABOVE GROUND TANK ☒ e. PLASTIC/NONMETALLIC DRUM ☐ i. FIBER DRUM ☐ m. GLASS BOTTLE ☐ q. RAIL CAR
☐ b. UNDERGROUND TANK ☒ f. CAN ☐ j. BAG ☒ n. PLASTIC BOTTLE ☐ r. OTHER
☐ c. TANK INSIDE BUILDING ☐ g. CARBOY ☐ k. BOX ☒ o. TOTE BIN
☐ d. STEEL DRUM ☐ h. SILO ☐ l. CYLINDER ☐ p. TANK WAGON

ESSURE ☒ a. AMBIENT ☐ b. ABOVE AMBIENT ☐ c. BELOW AMBIENT

MPERATURE ☒ a. AMBIENT ☐ b. ABOVE AMBIENT ☐ c. BELOW AMBIENT ☐ d. CRYOGENIC

	HAZARDOUS COMPONENT (For mixture or waste only)	EHS	RS	CAS #
226		☐ Yes	☐ Yes	
230		☐ Yes	☐ Yes	
234		☐ Yes	☐ Yes	
238		☐ Yes	☐ Yes	
242		☐ Yes	☐ Yes	

e components are present at greater than 1% by weight if non-carcinogenic, or 0.1% by weight if carcinogenic, attach additional sheets of paper capturing the required information.

L, LOCALLY COLLECTED INFORMATION

COMPLETED

ase Sign Here
orting Chemicals subject to EPCRA reporting thresholds must sign each Chemical Description page for each EPCRA reported chemical.)

FFICIAL USE ONLY	DATE RECEIVED	REVIEWED BY

	PN	STA	OTHER	DISTRICT	CUPA	PA

ADD ☐ DELETE ☐ REVISE REPORTING YEAR 2005

I. FACILITY INFORMATION

NAME (Same as FACILITY NAME or DBA – Doing Business As)
Photographic Chemicals

LOCATION
emita Rd. #B Norwalk, CA 90650

CHEMICAL LOCATION CONFIDENTIAL (EPCRA) ☐ YES ☒ NO

MAP# (optional)

GRID# (optional)

ID # F A 0 0 3 1 5 6 5

II. CHEMICAL INFORMATION

NAME
EC1 PRINT SUPERFLO 4X12.5G

TRADE SECRET ☐ Yes ☒ No
(If subject to EPCRA, refer to instructions)

EHS* ☐ Yes ☒ No RS* ☐ Yes ☐ No

NAME

*If EHS or RS is "Yes", all amounts below must be in lbs.

ure

HAZARD CLASSES (Complete if required by CUPA)

S MATERIAL (one item only) ☐ a. PURE ☒ b. MIXTURE ☐ c. WASTE

RADIOACTIVE ☐ Yes ☐ No

CURIES

TATE (m only) ☐ a. SOLID ☒ b. LIQUID ☐ c. GAS

LARGEST CONTAINER

D CATEGORIES (t apply) ☐ a. FIRE ☐ b. REACTIVE ☐ c. PRESSURE RELEASE ☒ d. ACUTE HEALTH ☐ e. CHRONIC HEALTH

AILY AMOUNT	MAXIMUM DAILY AMOUNT	ANNUAL WASTE AMOUNT	STATE WASTE CODE
	12192	0	NA

DAYS ON SITE: 365

☐ a. GALLONS ☐ b. CUBIC FEET ☒ c. POUNDS ☐ d. TONS
* If EHS, amount must be in pounds

m only)

☐ a. ABOVE GROUND TANK ☒ e. PLASTIC/NONMETALLIC DRUM ☐ i. FIBER DRUM ☐ m. GLASS BOTTLE ☐ q. RAIL CAR
☐ b. UNDERGROUND TANK ☒ f. CAN ☐ j. BAG ☒ n. PLASTIC BOTTLE ☐ r. OTHER
☐ c. TANK INSIDE BUILDING ☐ g. CARBOY ☐ k. BOX ☒ o. TOTE BIN
☐ d. STEEL DRUM ☐ h. SILO ☐ l. CYLINDER ☐ p. TANK WAGON

RESSURE ☒ a. AMBIENT ☐ b. ABOVE AMBIENT ☐ c. BELOW AMBIENT

EMPERATURE ☒ a. AMBIENT ☐ b. ABOVE AMBIENT ☐ c. BELOW AMBIENT ☐ d. CRYOGENIC

	HAZARDOUS COMPONENT (For mixture or waste only)	EHS	RS	CAS #
226		227 ☐Yes	228 ☐Yes	
230		231 ☐Yes	232 ☐Yes	
234		235 ☐Yes	236 ☐Yes	
238		239 ☐Yes	240 ☐Yes	
242		243 ☐Yes	244 ☐Yes	

s components are present at greater than 1% by weight if non-carcinogenic, or 0.1% by weight if carcinogenic, attach additional sheets of paper capturing the required information.

AL LOCALLY COLLECTED INFORMATION

COMPLETED

ease Sign Here
porting Chemicals subject to EPCRA reporting thresholds must sign each Chemical Description page for each EPCRA reported chemical.)

FFICIAL USE ONLY

DATE RECEIVED

REVIEWED BY

ESS NAME (Same as FACILITY NAME or DBA – Doing Business As)

Hunt Photographic Chemicals

ICAL LOCATION

Carmenita Rd. #B Norwalk, CA 90650

ITY ID #	F	A	0	0	3	1	5	6	5						MAP# (optional)	GRID# (optional)

201 CHEMICAL LOCATION CONFIDENTIAL (EPCRA) ☐ YES ☒ NO

203

II. CHEMICAL INFORMATION

IICAL NAME

371 EC1 PRINT SUPERFLO 4X12.5G

205 TRADE SECRET ☐ Yes ☒ No

If Subject to EPCRA, refer to instructions

207 EHS* ☐ Yes ☒ No 208 RS* ☐ Yes ☐ No

MON NAME

209 *If EHS or RS is "Yes", all amounts below must be

mixture

CODE HAZARD CLASSES (Complete if required by CUPA)

RDOUS MATERIAL (Check one item only) ☐ a. PURE ☒ b. MIXTURE ☐ c. WASTE

211 RADIOACTIVE ☐ Yes ☐ No 212 CURIES

CAL STATE (one item only) ☐ a. SOLID ☒ b. LIQUID ☐ c. GAS

214 LARGEST CONTAINER

AZARD CATEGORIES (all that apply) ☐ a. FIRE ☐ b. REACTIVE ☐ c. PRESSURE RELEASE ☒ d. ACUTE HEALTH ☐ e. CHRONIC HEALTH

AGE DAILY AMOUNT 217	MAXIMUM DAILY AMOUNT 218	ANNUAL WASTE AMOUNT 219	STATE WASTE CO
6	12192	0	NA

221 DAYS ON SITE: 365

☐ a. GALLONS ☐ b. CUBIC FEET ☒ c. POUNDS ☐ d. TONS

* If EHS, amount must be in pounds

(one item only)

AGE AINER ☐ a. ABOVE GROUND TANK ☐ b. UNDERGROUND TANK ☐ c. TANK INSIDE BUILDING ☐ d. STEEL DRUM ☒ e. PLASTIC/NONMETALLIC DRUM ☒ f. CAN ☐ g. CARBOY ☐ h. SILO ☐ i. FIBER DRUM ☐ j. BAG ☐ k. BOX ☐ l. CYLINDER ☐ m. GLASS BOTTLE ☒ n. PLASTIC BOTTLE ☒ o. TOTE BIN ☐ p. TANK WAGON ☐ q. RAIL CAR ☐ r. OTHER

AGE PRESSURE ☒ a. AMBIENT ☐ b. ABOVE AMBIENT ☐ c. BELOW AMBIENT

AGE TEMPERATURE ☒ a. AMBIENT ☐ b. ABOVE AMBIENT ☐ c. BELOW AMBIENT ☐ d. CRYOGENIC

%WT	HAZARDOUS COMPONENT (For mixture or waste only)	EHS	RS 240	C
226		227 ☐Yes	228 ☐Yes	
230		231 ☐Yes	232 ☐Yes	
234		235 ☐Yes	236 ☐Yes	
238		239 ☐Yes	240 ☐Yes	
242		243 ☐Yes	244 ☐Yes	

e hazardous components are present at greater than 1% by weight if non-carcinogenic, or 0.1% by weight if carcinogenic, attach additional sheets of paper capturing the required

COMPLETE

ITIONAL LOCALLY COLLECTED INFORMATION

CRA. Please Sign Here

lities reporting Chemicals subject to EPCRA reporting thresholds must sign each Chemical Description page for each EPCRA reported che

OFFICIAL USE ONLY	DATE RECEIVED	REVIEWED BY

		OTHER	DISTRICT	CUPA

ESS NAME (Same as FACILITY NAME or DBA – Doing Business As)

lunt Photographic Chemicals

ICAL LOCATION

Cannenita Rd. #B Norwalk, CA 90650

ITY ID #	F	A	0	0	3	1	5	6	5					

203 CHEMICAL LOCATION CONFIDENTIAL (EPCRA) ☐ YES ☒ NO

MAP# (optional) | 205 GRID# (optional)

II. CHEMICAL INFORMATION

ICAL NAME

70 EC1 PRINT SUPERFLO 8X10L

ON NAME

mixture

206 TRADE SECRET ☐ Yes ☒ No (If Subject to EPCRA, refer to instructions)

207 EHS* ☐ Yes ☒ No 208 | RS* ☐ Yes ☐ No

209 *If EHS or RS is "Yes", all amounts below must be in

ODE HAZARD CLASSES (Complete if required by CUPA)

DOUS MATERIAL (Check one item only) ☐ a. PURE ☒ b. MIXTURE ☐ c. WASTE

211 RADIOACTIVE ☐ Yes ☐ No 212 CURIES

AL STATE (ne item only) ☐ a. SOLID ☒ b. LIQUID ☐ c. GAS

214 LARGEST CONTAINER

ZARD CATEGORIES (l that apply) ☐ a. FIRE ☐ b. REACTIVE ☐ c. PRESSURE RELEASE ☒ d. ACUTE HEALTH ☐ e. CHRONIC HEALTH

3E DAILY AMOUNT 217	MAXIMUM DAILY AMOUNT 218	ANNUAL WASTE AMOUNT 219	STATE WASTE CODE
	16056	0	NA

☐ a. GALLONS ☐ b. CUBIC FEET ☒ c. POUNDS ☐ d. TONS (ne item only) * If EHS, amount must be in pounds

221 DAYS ON SITE: 365

E NER ☐ a. ABOVE GROUND TANK ☐ b. UNDERGROUND TANK ☐ c. TANK INSIDE BUILDING ☐ d. STEEL DRUM ☒ e. PLASTIC/NONMETALLIC DRUM ☒ f. CAN ☐ g. CARBOY ☐ h. SILO ☐ i. FIBER DRUM ☐ j. BAG ☐ k. BOX ☐ l. CYLINDER ☐ m. GLASS BOTTLE ☒ n. PLASTIC BOTTLE ☒ o. TOTE BIN ☐ p. TANK WAGON ☐ q. RAIL CAR ☐ r. OTHER

E PRESSURE ☒ a. AMBIENT ☐ b. ABOVE AMBIENT ☐ c. BELOW AMBIENT

E TEMPERATURE ☒ a. AMBIENT ☐ b. ABOVE AMBIENT ☐ c. BELOW AMBIENT ☐ d. CRYOGENIC

WT	HAZARDOUS COMPONENT (For mixture or waste only)	EHS	RS 340	CAS
226	227	☐ Yes 228	☐ Yes	
230	231	☐ Yes 232	☐ Yes	
234	235	☐ Yes 236	☐ Yes	
238	239	☐ Yes 240	☐ Yes	
242	243	☐ Yes 244	☐ Yes	

ardous components are present at greater than 1% by weight if non-carcinogenic, or 0.1% by weight if carcinogenic, attach additional sheets of paper capturing the required informa

ONAL LOCALLY COLLECTED INFORMATION

COMPLETED

. Please Sign Here

reporting Chemicals subject to EPCRA reporting thresholds must sign each Chemical Description page for each EPCRA reported chemical.)

OFFICIAL USE ONLY	DATE RECEIVED	REVIEWED BY

HAZARDOUS MATERIALS INVENTORY – CHEMICAL

☒ ADD ☐ DELETE ☐ REVISE REPORTING YEAR 2005 200 Page of

I. FACILITY INFORMATION

BUSINESS NAME (Same as FACILITY NAME or DBA – Doing Business As)
gji Hunt Photographic Chemicals

201 CHEMICAL LOCATION CONFIDENTIAL (EPCRA) ☐ YES ☒ NO

CHEMICAL LOCATION
820 Carmenita Rd. #B Norwalk, CA 90650

FACILITY ID # F A 0 0 3 1 5 6 5

MAP# (optional) 203 GRID# (optional)

II. CHEMICAL INFORMATION

CHEMICAL NAME 205 TRADE SECRET ☐ Yes ☒ No
6852 COLORPRINT FINAL RINSE 55G DR (If Subject to EPCRA, refer to instructions)

COMMON NAME 207 EHS* ☐ Yes ☒ No 208 RS* ☐ Yes ☐ No
mixture 209 *If EHS or RS is "Yes", all amounts below must be in lbs.

TYPE CODE HAZARD CLASSES (Complete if required by OSPA)

HAZARDOUS MATERIAL (Check one item only) ☐ a. PURE ☒ b. MIXTURE ☐ c. WASTE 211 RADIOACTIVE ☐ Yes ☐ No 212 CURIES

PHYSICAL STATE (Check one item only) ☐ a. SOLID ☒ b. LIQUID ☐ c. GAS 214 LARGEST CONTAINER

HAZARD CATEGORIES (Check all that apply) ☐ a. FIRE ☐ b. REACTIVE ☐ c. PRESSURE RELEASE ☒ d. ACUTE HEALTH ☐ e. CHRONIC HEALTH

AVERAGE DAILY AMOUNT 217	MAXIMUM DAILY AMOUNT 218	ANNUAL WASTE AMOUNT 219	STATE WASTE CODE
04	7808	0	NA

UNITS* (Check one item only) ☐ a. GALLONS ☐ b. CUBIC FEET ☒ c. POUNDS ☐ d. TONS * If EHS, amount must be in pounds 221 DAYS ON SITE: 365

AVERAGE CONTAINER ☐ a. ABOVE GROUND TANK ☒ e. PLASTIC/NONMETALLIC DRUM ☐ i. FIBER DRUM ☐ m. GLASS BOTTLE ☐ q. RAIL CAR
☐ b. UNDERGROUND TANK ☒ f. CAN ☐ j. BAG ☒ n. PLASTIC BOTTLE ☐ r. OTHER
☐ c. TANK INSIDE BUILDING ☐ g. CARBOY ☐ k. BOX ☒ o. TOTE BIN
☐ d. STEEL DRUM ☐ h. SILO ☐ l. CYLINDER ☐ p. TANK WAGON

AVERAGE PRESSURE ☒ a. AMBIENT ☐ b. ABOVE AMBIENT ☐ c. BELOW AMBIENT

AVERAGE TEMPERATURE ☒ a. AMBIENT ☐ b. ABOVE AMBIENT ☐ c. BELOW AMBIENT ☐ d. CRYOGENIC

%WT	HAZARDOUS COMPONENT (For mixture or waste only)	EHS	RS 240	CAS #
226	227	☐ Yes 228	☐ Yes	
230	231	☐ Yes 232	☐ Yes	
234	235	☐ Yes 236	☐ Yes	
238	239	☐ Yes 240	☐ Yes	
242	243	☐ Yes 244	☐ Yes	

Hazardous components are present at greater than 1% by weight if non-carcinogenic, or 0.1% by weight if carcinogenic, attach additional sheets of paper capturing the required information.

IONAL LOCALLY COLLECTED INFORMATION

COMPLETED

A. Please Sign Here
es reporting Chemicals subject to EPCRA reporting thresholds must sign each Chemical Description page for each EPCRA reported chemical.

OFFICIAL USE ONLY DATE RECEIVED REVIEWED BY

AZARDOUS MATERIALS INVENTORY – CHEMICAL DESCRIPTION (EACH

(one page per material per building or area)

100 Page of

☒ ADD ☐ DELETE ☐ REVISE REPORTING YEAR 2005

I. FACILITY INFORMATION

3

NESS NAME (Same as FACILITY NAME or DBA – Doing Business As)

Hunt Photographic Chemicals 201

CHEMICAL LOCATION CONFIDENTIAL (EPCRA) ☐ YES ☒ NO 202

MICAL LOCATION

) Carmenita Rd. #B Norwalk, CA 90650

MAP# (optional) 203 GRID# (optional) 204

LITY ID # F A 0 0 3 1 5 6 5

II. CHEMICAL INFORMATION

MICAL NAME 205

779 EC CP-47L BLEACH FIX 2X4L

TRADE SECRET ☐ Yes ☒ No 206

If Subject to EPCRA, refer to instructions

MON NAME 207

mixture

EHS* ☐ Yes ☒ No 208 RS* ☐ Yes ☐ No 240

*If EHS or RS is "Yes", all amounts below must be in lbs.

CODE HAZARD CLASSES (Complete if required by CUPA)

RDOUS MATERIAL (Check one item only) ☐ a. PURE ☒ b. MIXTURE ☐ c. WASTE 211

RADIOACTIVE ☐ Yes ☐ No 212 CURIES

CAL STATE (one item only) ☐ a. SOLID ☒ b. LIQUID ☐ c. GAS 214

LARGEST CONTAINER

AZARD CATEGORIES (all that apply) ☐ a. FIRE ☐ b. REACTIVE ☐ c. PRESSURE RELEASE ☒ d. ACUTE HEALTH ☐ e. CHRONIC HEALTH

AGE DAILY AMOUNT 217

MAXIMUM DAILY AMOUNT 218: 11500

ANNUAL WASTE AMOUNT 219: 0

STATE WASTE CODE: NA

DAYS ON SITE: 365

☐ a. GALLONS ☐ b. CUBIC FEET ☒ c. POUNDS ☐ d. TONS 221

* If EHS, amount must be in pounds

one item only)

GE INER

☐ a. ABOVE GROUND TANK ☒ e. PLASTIC/NONMETALLIC DRUM ☐ i. FIBER DRUM ☐ m. GLASS BOTTLE ☐ q. RAIL CAR

☐ b. UNDERGROUND TANK ☒ f. CAN ☐ j. BAG ☒ n. PLASTIC BOTTLE ☐ r. OTHER

☐ c. TANK INSIDE BUILDING ☐ g. CARBOY ☐ k. BOX ☒ o. TOTE BIN

☐ d. STEEL DRUM ☐ h. SILO ☐ l. CYLINDER ☐ p. TANK WAGON

E PRESSURE ☒ a. AMBIENT ☐ b. ABOVE AMBIENT ☐ c. BELOW AMBIENT

E TEMPERATURE ☒ a. AMBIENT ☐ b. ABOVE AMBIENT ☐ c. BELOW AMBIENT ☐ d. CRYOGENIC

WT	HAZARDOUS COMPONENT (For mixture or waste only)	EHS	RS 246b	CAS #
229	227	☐ Yes 228	☐ Yes	
230	231	☐ Yes 232	☐ Yes	
234	235	☐ Yes 236	☐ Yes	
238	239	☐ Yes 240	☐ Yes	
242	243	☐ Yes 244	☐ Yes	

ardous components are present at greater than 1% by weight if non-carcinogenic, or 0.1% by weight if carcinogenic, attach additional sheet of paper capturing the required information.

ONAL LOCALLY COLLECTED INFORMATION

COMPLETED

, Please Sign Here

reporting Chemicals subject to EPCRA reporting thresholds must sign each Chemical Description page for each EPCRA reported chemical.)

OFFICIAL USE ONLY	DATE RECEIVED	REVIEWED BY

UNIFIED PROGRAM (UP) FORM

HAZARDOUS MATERIALS INVENTORY – CHEMICAL DESCRIPTION (LACoCUPA Form 2731)

(one page per material per building or area)

200 Page 4

☒ ADD ☐ DELETE ☐ REVISE REPORTING YEAR 2005

I. FACILITY INFORMATION

BUSINESS NAME (Same as FACILITY NAME or DBA – Doing Business As)

Fuji Hunt Photographic Chemicals

CHEMICAL LOCATION 201

14820 Carmenita Rd. #B Norwalk, CA 90650

CHEMICAL LOCATION CONFIDENTIAL (EPCRA) ☐ YES ☒ NO 202

FACILITY ID # F A 0 0 3 1 5 6 5

MAP# (optional) 203

GRID# (optional) 204

II. CHEMICAL INFORMATION

CHEMICAL NAME 205

816778 EC1 CP-47L DEV RTU 4X2.5L

TRADE SECRET ☐ Yes ☒ No 206

If Subject to EPCRA, refer to instructions

COMMON NAME 207

EHS* ☐ Yes ☒ No 208 RS* ☐ Yes ☐ No 209

CAS# mixture 209

*If EHS or RS is "Yes", all amounts below must be in lbs.

FIRE CODE HAZARD CLASSES (Complete if required by CUPA)

HAZARDOUS MATERIAL TYPE (Check one item only) ☐ a. PURE ☒ b. MIXTURE ☐ c. WASTE 211

RADIOACTIVE ☐ Yes ☐ No 212 CURIES

PHYSICAL STATE (Check one item only) ☐ a. SOLID ☒ b. LIQUID ☐ c. GAS 214

LARGEST CONTAINER

3D HAZARD CATEGORIES (Check all that apply) ☐ a. FIRE ☐ b. REACTIVE ☐ c. PRESSURE RELEASE ☒ d. ACUTE HEALTH ☐ e. CHRONIC HEALTH

AVERAGE DAILY AMOUNT 217	MAXIMUM DAILY AMOUNT 218	ANNUAL WASTE AMOUNT 219	STATE WASTE CODE
716	3432	0	NA

UNITS* ☐ a. GALLONS ☐ b. CUBIC FEET ☒ c. POUNDS ☐ d. TONS 221 DAYS ON SITE: 365

(Check one item only) * If EHS, amount must be in pounds

STORAGE CONTAINER ☐ a. ABOVE GROUND TANK ☒ e. PLASTIC/NONMETALLIC DRUM ☐ i. FIBER DRUM ☐ m. GLASS BOTTLE ☐ q. RAIL CAR ☐ b. UNDERGROUND TANK ☒ f. CAN ☐ j. BAG ☒ n. PLASTIC BOTTLE ☐ r. OTHER ☐ c. TANK INSIDE BUILDING ☐ g. CARBOY ☐ k. BOX ☒ o. TOTE BIN ☐ d. STEEL DRUM ☐ h. SILO ☐ l. CYLINDER ☐ p. TANK WAGON

STORAGE PRESSURE ☒ a. AMBIENT ☐ b. ABOVE AMBIENT ☐ c. BELOW AMBIENT

STORAGE TEMPERATURE ☒ a. AMBIENT ☐ b. ABOVE AMBIENT ☐ c. BELOW AMBIENT ☐ d. CRYOGENIC

%WT	HAZARDOUS COMPONENT (For mixture or waste only)	EHS	RS 240b	CAS #
226	227	☐ Yes 228	☐ Yes	
230	231	☐ Yes 232	☐ Yes	
234	235	☐ Yes 236	☐ Yes	
238	239	☐ Yes 240	☐ Yes	
242	243	☐ Yes 244	☐ Yes	

Hazardous components are present at greater than 1% by weight if non-carcinogenic, or 0.1% by weight if carcinogenic, attach additional sheets of paper capturing the required information.

ADDITIONAL LOCALLY COLLECTED INFORMATION

COMPLETED

EPCRA, Please Sign Here

(Facilities reporting Chemicals subject to EPCRA reporting thresholds must sign each Chemical Description page for each EPCRA reported chemical.)

OFFICIAL USE ONLY DATE RECEIVED REVIEWED BY

UNIFIED PROGRAM (UP) FORM
HAZARDOUS MATERIALS INVENTORY – CHEMICAL DESCRIPTION (LACoCUPA Form 2731)

(one page per material per building or area)

200 Page of

☒ ADD ☐ DELETE ☐ REVISE REPORTING YEAR 2005

I. FACILITY INFORMATION

BUSINESS NAME (Same as FACILITY NAME or DBA – Doing Business As)
uji Hunt Photographic Chemicals

201 CHEMICAL LOCATION CONFIDENTIAL (EPCRA) ☐ YES ☒ NO 202

CHEMICAL LOCATION
820 Carmenita Rd. #D Norwalk, CA 90650

203 MAP# (optional) 204 GRID# (optional)

FACILITY ID # F A 0 0 3 1 5 6 5

II. CHEMICAL INFORMATION

CHEMICAL NAME
16738 CPRA BLEACH FIX REGEN PT B 55G

205 TRADE SECRET ☐ Yes ☒ No 206
If Subject to EPCRA, refer to instructions

207 EHS* ☐ Yes ☒ No 208 RS* ☐ Yes ☐ No 240a

COMMON NAME 209

*If EHS or RS is "Yes", all amounts below must be in lbs.

CAS# mixture 210

RCRA CODE HAZARD CLASSES (Complete if required by CUPA) 211

HAZARDOUS MATERIAL TYPE (Check one item only) ☐ a. PURE ☒ b. MIXTURE ☐ c. WASTE 212 RADIOACTIVE ☐ Yes ☐ No 213 CURIES

PHYSICAL STATE (check one item only) ☐ a. SOLID ☒ b. LIQUID ☐ c. GAS 214 LARGEST CONTAINER

HAZARD CATEGORIES (check all that apply) ☐ a. FIRE ☐ b. REACTIVE ☐ c. PRESSURE RELEASE ☒ d. ACUTE HEALTH ☐ e. CHRONIC HEALTH

215 AVERAGE DAILY AMOUNT	216 MAXIMUM DAILY AMOUNT	217 ANNUAL WASTE AMOUNT	218 STATE WASTE CODE
36	9872	0	NA

219 UNITS* ☐ a. GALLONS ☐ b. CUBIC FEET ☒ c. POUNDS ☐ d. TONS (check one item only) * If EHS, amount must be in pounds

220 DAYS ON SITE 365

AVERAGE CONTAINER ☐ a. ABOVE GROUND TANK ☒ e. PLASTIC/NONMETALLIC DRUM ☐ i. FIBER DRUM ☐ m. GLASS BOTTLE ☐ q. RAIL CAR
☐ b. UNDERGROUND TANK ☒ f. CAN ☐ j. BAG ☒ n. PLASTIC BOTTLE ☐ r. OTHER
☐ c. TANK INSIDE BUILDING ☐ g. CARBOY ☐ k. BOX ☒ o. TOTE BIN
☐ d. STEEL DRUM ☐ h. SILO ☐ l. CYLINDER ☐ p. TANK WAGON

AVERAGE PRESSURE ☒ a. AMBIENT ☐ b. ABOVE AMBIENT ☐ c. BELOW AMBIENT

AVERAGE TEMPERATURE ☒ a. AMBIENT ☐ b. ABOVE AMBIENT ☐ c. BELOW AMBIENT ☐ d. CRYOGENIC

%WT	HAZARDOUS COMPONENT (For mixture or waste only)	EHS	RS 240b	CAS #
226		227 ☐ Yes	228 ☐ Yes	
230		231 ☐ Yes	232 ☐ Yes	
234		235 ☐ Yes	236 ☐ Yes	
238		239 ☐ Yes	240 ☐ Yes	
242		243 ☐ Yes	244 ☐ Yes	

Hazardous components are present at greater than 1% by weight if non-carcinogenic, or 0.1% by weight if carcinogenic, attach additional sheets of paper capturing the required information.

ADDITIONAL LOCALLY COLLECTED INFORMATION

COMPLETED

CPRA. Please Sign Here
(Facilities reporting Chemicals subject to EPCRA reporting thresholds must sign each Chemical Description page for each EPCRA reported chemical.)

OFFICIAL USE ONLY	DATE RECEIVED	REVIEWED BY:

UNIFIED PROGRAM (UP) FORM
HAZARDOUS MATERIALS INVENTORY – CHEMICAL DESCRIPTION (LACoCUPA Form 2731)

(One page per material per building or area)

☒ ADD ☐ DELETE ☐ REVISE REPORTING YEAR 2005 200 Page of

I. FACILITY INFORMATION

BUSINESS NAME (Same as FACILITY NAME or DBA - Doing Business As) 1
Fuji Hunt Photographic Chemicals

CHEMICAL LOCATION 201
14820 Carmenita Rd. #B Norwalk, CA 90650

CHEMICAL LOCATION CONFIDENTIAL (EPCRA) 202 ☐ YES ☒ NO

FACILITY ID # F A 0 0 3 1 5 6 5 1

MAP# (optional) 203 GRID# (optional) 204

II. CHEMICAL INFORMATION

CHEMICAL NAME 205
816737 CPRA BLEACH FIX REGEN PT A 55G

TRADE SECRET 206 ☐ Yes ☒ No
If subject to EPCRA, refer to instructions

COMMON NAME 207

EHS* ☐ Yes ☒ No 208 RS* ☐ Yes ☐ No 208a

CAS# mixture 209

*If EHS or RS is "Yes", all amounts below must be in lbs.

FIRE CODE HAZARD CLASSES (Complete if required by CUPA) 210

HAZARDOUS MATERIAL TYPE (Check one item only) 211 ☐ a. PURE ☒ b. MIXTURE ☐ c. WASTE

RADIOACTIVE 212 ☐ Yes ☐ No CURIES 213

PHYSICAL STATE (Check one item only) 214 ☐ a. SOLID ☒ b. LIQUID ☐ c. GAS

LARGEST CONTAINER 215

FED HAZARD CATEGORIES (Check all that apply) 216 ☐ a. FIRE ☐ b. REACTIVE ☐ c. PRESSURE RELEASE ☒ d. ACUTE HEALTH ☐ e. CHRONIC HEALTH

AVERAGE DAILY AMOUNT 217
14952

MAXIMUM DAILY AMOUNT 218
29904

ANNUAL WASTE AMOUNT 219
0

STATE WASTE CODE 220
NA

UNITS* (Check one item only) 221 ☐ a. GALLONS ☐ b. CUBIC FEET ☒ c. POUNDS ☐ d. TONS
* If EHS amount must be in pounds

DAYS ON SITE 222
365

STORAGE CONTAINER 223
☐ a. ABOVE GROUND TANK ☒ e. PLASTIC/NONMETALLIC DRUM ☐ i. FIBER DRUM ☐ m. GLASS BOTTLE ☐ q. RAIL CAR
☐ b. UNDERGROUND TANK ☒ f. CAN ☐ j. BAG ☒ n. PLASTIC BOTTLE ☐ r. OTHER
☐ c. TANK INSIDE BUILDING ☐ g. CARBOY ☐ k. BOX ☒ o. TOTE BIN
☐ d. STEEL DRUM ☐ h. SILO ☐ l. CYLINDER ☐ p. TANK WAGON

STORAGE PRESSURE 224 ☒ a. AMBIENT ☐ b. ABOVE AMBIENT ☐ c. BELOW AMBIENT

STORAGE TEMPERATURE 225 ☒ a. AMBIENT ☐ b. ABOVE AMBIENT ☐ c. BELOW AMBIENT ☐ d. CRYOGENIC

%WT	HAZARDOUS COMPONENT (For mixture or waste only)	EHS	RS 248b	CAS #
226	227	☐ Yes 228	☐ Yes	
230	231	☐ Yes 232	☐ Yes	
234	235	☐ Yes 236	☐ Yes	
238	239	☐ Yes 240	☐ Yes	
242	243	☐ Yes 244	☐ Yes	

...e hazardous components are present at greater than 1% by weight if non-carcinogenic, or 0.1% by weight if carcinogenic, attach additional sheets of paper capturing the required information.

...ITIONAL LOCALLY COLLECTED INFORMATION

COMPLETE

...CRA, Please Sign Here
...ities reporting Chemicals subject to EPCRA reporting thresholds must sign each Chemical Description page for each EPCRA reported chemical.)

OFFICIAL USE ONLY	DATE RECEIVED	REVIEWED BY

UNIFIED PROGRAM (UP) FORM
HAZARDOUS MATERIALS INVENTORY – CHEMICAL DESCRIPTION (LACoCUPA Form 2731)

(one page per material per building or area)

☒ ADD ☐ DELETE ☐ REVISE REPORTING YEAR 2005 | Page 02

I. FACILITY INFORMATION

BUSINESS NAME (Same as FACILITY NAME or DBA - Doing Business As)
Fuji Hunt Photographic Chemicals

CHEMICAL LOCATION
14820 Carmenita Rd. #B Norwalk, CA 90650

CHEMICAL LOCATION CONFIDENTIAL (EPCRA) ☐ YES ☒ NO

FACILITY ID # F A 0 0 3 1 5 6 5

MAP# (optional)

GRID# (optional)

II. CHEMICAL INFORMATION

CHEMICAL NAME
816736 CP RA B/F REGEN PT B 55G DR #

TRADE SECRET ☐ Yes ☒ No
If Subject to EPCRA, refer to instructions

COMMON NAME

EHS* ☐ Yes ☒ No RS* ☐ Yes ☐ No

CAS# mixture

*If EHS or RS is "Yes", all amounts below must be in lbs.

FIRE CODE HAZARD CLASSES (Complete if required by CUPA)

HAZARDOUS MATERIAL TYPE (Check one item only) ☐ a. PURE ☒ b. MIXTURE ☐ c. WASTE

RADIOACTIVE ☐ Yes ☐ No CURIES

PHYSICAL STATE (Check one item only) ☐ a. SOLID ☒ b. LIQUID ☐ c. GAS

LARGEST CONTAINER

FED HAZARD CATEGORIES (Check all that apply) ☐ a. FIRE ☐ b. REACTIVE ☐ c. PRESSURE RELEASE ☒ d. ACUTE HEALTH ☐ e. CHRONIC HEALTH

AVERAGE DAILY AMOUNT	MAXIMUM DAILY AMOUNT	ANNUAL WASTE AMOUNT	STATE WASTE CODE
2464	4928	0	NA

UNITS* (Check one item only) ☐ a. GALLONS ☐ b. CUBIC FEET ☒ c. POUNDS ☐ d. TONS
* If EHS, amount must be in pounds

DAYS ON SITE: 365

STORAGE CONTAINER: ☐ a. ABOVE GROUND TANK ☒ e. PLASTIC/NONMETALLIC DRUM ☐ i. FIBER DRUM ☐ m. GLASS BOTTLE ☐ q. RAIL CAR
☐ b. UNDERGROUND TANK ☒ f. CAN ☐ j. BAG ☒ n. PLASTIC BOTTLE ☐ r. OTHER
☐ c. TANK INSIDE BUILDING ☐ g. CARBOY ☐ k. BOX ☒ o. TOTE BIN
☐ d. STEEL DRUM ☐ h. SILO ☐ l. CYLINDER ☐ p. TANK WAGON

STORAGE PRESSURE: ☒ a. AMBIENT ☐ b. ABOVE AMBIENT ☐ c. BELOW AMBIENT

STORAGE TEMPERATURE: ☒ a. AMBIENT ☐ b. ABOVE AMBIENT ☐ c. BELOW AMBIENT ☐ d. CRYOGENIC

%WT	HAZARDOUS COMPONENT (For mixture or waste only)	EHS	RS	CAS #
226	227	☐ Yes 228	☐ Yes	
230	231	☐ Yes 232	☐ Yes	
234	235	☐ Yes 236	☐ Yes	
238	239	☐ Yes 240	☐ Yes	
242	243	☐ Yes 244	☐ Yes	

If hazardous components are present at greater than 1% by weight if non-carcinogenic, or 0.1% by weight if carcinogenic, attach additional sheets of paper capturing the required information.

COMPLETED

OPTIONAL LOCALLY COLLECTED INFORMATION

EPCRA, Please Sign Here
(Facilities reporting Chemicals subject to EPCRA reporting thresholds must sign each Chemical Description page for each EPCRA reported chemical.)

OFFICIAL USE ONLY | DATE RECEIVED | REVIEWED BY

UNIFIED PROGRAM (UP) FORM

HAZARDOUS MATERIALS INVENTORY – CHEMICAL DESCRIPTION (LACoCUPA Form 2731)

(one page per material per building or area)

☒ ADD ☐ DELETE ☐ REVISE REPORTING YEAR 2005 200 Page of

I. FACILITY INFORMATION

BUSINESS NAME (Same as FACILITY NAME or DBA – Doing Business As) 3

Fuji Hunt Photographic Chemicals

CHEMICAL LOCATION 201

14820 Carmenita Rd. #B Norwalk, CA 90650

CHEMICAL LOCATION CONFIDENTIAL (EPCRA) ☐ YES ☒ NO 202

FACILITY ID # F A 0 0 3 1 5 6 5 1

MAP# (optional) 203

GRID# (optional) 204

II. CHEMICAL INFORMATION

CHEMICAL NAME 205

816735 CP RA B/F REGEN PT A 55G DR #

TRADE SECRET ☐ Yes ☒ No 206

If Subject to EPCRA, refer to instructions

COMMON NAME 207

EHS* ☐ Yes ☒ No 208 RS* ☐ Yes ☐ No 246

CAS# mixture 209

*If EHS or RS is "Yes", all amounts below must be in lbs.

FIRE CODE HAZARD CLASSES (Complete if required by CUPA) 210

HAZARDOUS MATERIAL TYPE (Check one item only) ☐ a. PURE ☒ b. MIXTURE ☐ c. WASTE 211

RADIOACTIVE ☐ Yes ☐ No 212

CURIES 213

PHYSICAL STATE (Check one item only) ☐ a. SOLID ☒ b. LIQUID ☐ c. GAS 214

LARGEST CONTAINER 215

FED HAZARD CATEGORIES (Check all this apply) ☐ a. FIRE ☐ b. REACTIVE ☐ c. PRESSURE RELEASE ☒ d. ACUTE HEALTH ☐ e. CHRONIC HEALTH 216

AVERAGE DAILY AMOUNT 217

5616

MAXIMUM DAILY AMOUNT 218

11232

ANNUAL WASTE AMOUNT 219

0

STATE WASTE CODE 220

NA

UNITS* (Check one item only) ☐ a. GALLONS ☐ b. CUBIC FEET ☒ c. POUNDS ☐ d. TONS 221

* If EHS, amount must be in pounds

DAYS ON SITE: 365

STORAGE CONTAINER ☐ a. ABOVE GROUND TANK ☒ e. PLASTIC/NONMETALLIC DRUM ☐ i. FIBER DRUM ☐ m. GLASS BOTTLE ☐ q. RAIL CAR
☐ b. UNDERGROUND TANK ☒ f. CAN ☐ j. BAG ☒ n. PLASTIC BOTTLE ☐ r. OTHER
☐ c. TANK INSIDE BUILDING ☐ g. CARBOY ☐ k. BOX ☒ o. TOTE BIN
☐ d. STEEL DRUM ☐ h. SILO ☐ l. CYLINDER ☐ p. TANK WAGON

STORAGE PRESSURE ☒ a. AMBIENT ☐ b. ABOVE AMBIENT ☐ c. BELOW AMBIENT

STORAGE TEMPERATURE ☒ a. AMBIENT ☐ b. ABOVE AMBIENT ☐ c. BELOW AMBIENT ☐ d. CRYOGENIC

%WT	HAZARDOUS COMPONENT (For mixture or waste only)	EHS	RS 246	CAS #
229	227	☐ Yes 228	☐ Yes	
230	231	☐ Yes 232	☐ Yes	
234	235	☐ Yes 236	☐ Yes	
238	239	☐ Yes 240	☐ Yes	
242	243	☐ Yes 244	☐ Yes	

...ure hazardous components are present at greater than 1% by weight if non-carcinogenic, or 0.1% by weight if carcinogenic, attach additional sheets of paper capturing the required information.

...DDITIONAL LOCALLY COLLECTED INFORMATION

COMPLETED

...EPCRA, Please Sign Here

...cilities reporting Chemicals subject to EPCRA reporting thresholds must sign each Chemical Description page for each EPCRA reported chemical.)

OFFICIAL USE ONLY	DATE RECEIVED	REVIEWED BY

...	BN	STA	OTHER	DISTRICT	CUPA	PA

UNIFIED PROGRAM (UP) FORM
HAZARDOUS MATERIALS INVENTORY – CHEMICAL DESCRIPTION (LACoCUPA Form 2731)

☒ ADD ☐ DELETE ☐ REVISE REPORTING YEAR 2005 Page of

I. FACILITY INFORMATION

BUSINESS NAME (Same as FACILITY NAME or DBA – Doing Business As)
Fuji Hunt Photographic Chemicals

CHEMICAL LOCATION
14820 Carmenita Rd. #B Norwalk, CA 90650

CHEMICAL LOCATION CONFIDENTIAL (EPCRA) ☐ YES ☒ NO

MAP# (optional) GRID# (optional)

FACILITY ID # F A 0 0 3 1 5 6 5

II. CHEMICAL INFORMATION

CHEMICAL NAME
816727 NEGACOLOR 16L FIXER REPL 4X2L

TRADE SECRET ☐ Yes ☒ No
If %Above in EPCRA, refer to instructions

COMMON NAME

EHS* ☐ Yes ☒ No RS* ☐ Yes ☐ No

*If EHS or RS is "Yes", all amounts below must be in lbs.

CAS# mixture

FIRE CODE HAZARD CLASSES (Complete if required by CUPA)

HAZARDOUS MATERIAL TYPE (Check one item only) ☐ a. PURE ☒ b. MIXTURE ☐ c. WASTE

RADIOACTIVE ☐ Yes ☐ No CURIES

PHYSICAL STATE (Check one item only) ☐ a. SOLID ☒ b. LIQUID ☐ c. GAS

LARGEST CONTAINER

FED HAZARD CATEGORIES (Check all that apply) ☐ a. FIRE ☐ b. REACTIVE ☐ c. PRESSURE RELEASE ☒ d. ACUTE HEALTH ☐ e. CHRONIC HEALTH

AVERAGE DAILY AMOUNT	MAXIMUM DAILY AMOUNT	ANNUAL WASTE AMOUNT	STATE WASTE CODE
7656	15312	0	NA

UNITS* (Check one item only) ☐ a. GALLONS ☐ b. CUBIC FEET ☒ c. POUNDS ☐ d. TONS
* If EHS, amount must be in pounds

DAYS ON SITE: 365

STORAGE CONTAINER
☐ a. ABOVE GROUND TANK ☒ e. PLASTIC/NON-METALLIC DRUM ☐ i. FIBER DRUM ☐ m. GLASS BOTTLE ☐ q. RAIL CAR
☐ b. UNDERGROUND TANK ☒ f. CAN ☐ j. BAG ☒ n. PLASTIC BOTTLE ☐ r. OTHER
☐ c. TANK INSIDE BUILDING ☐ g. CARBOY ☐ k. BOX ☒ o. TOTE BIN
☐ d. STEEL DRUM ☐ h. SILO ☐ l. CYLINDER ☐ p. TANK WAGON

STORAGE PRESSURE ☒ a. AMBIENT ☐ b. ABOVE AMBIENT ☐ c. BELOW AMBIENT

STORAGE TEMPERATURE ☒ a. AMBIENT ☐ b. ABOVE AMBIENT ☐ c. BELOW AMBIENT ☐ d. CRYOGENIC

%WT	HAZARDOUS COMPONENT (For mixture or waste only)	EHS	RS	CAS #
1		☐ Yes	☐ Yes	
2		☐ Yes	☐ Yes	
3		☐ Yes	☐ Yes	
4		☐ Yes	☐ Yes	
5		☐ Yes	☐ Yes	

If more hazardous components are present at greater than 1% by weight if non-carcinogenic, or 0.1% by weight if carcinogenic, attach additional sheet of paper capturing the required information.

COMPLETE

ADDITIONAL LOCALLY COLLECTED INFORMATION

If EPCRA, Please Sign Here
(Facilities reporting Chemicals subject to EPCRA reporting thresholds must sign each Chemical Description page for each EPCRA reported chemical.)

OFFICIAL USE ONLY	DATE RECEIVED	REVIEWED BY

DIV	BN	STA	OTHER	DISTRICT	CUPA	PA

☒ ADD ☐ DELETE ☐ REVISE REPORTING YEAR 2002

I. FACILITY INFORMATION

BUSINESS NAME (Same as FACILITY NAME or DBA – Doing Business As)
Fuji Hunt Photographic Chemicals

CHEMICAL LOCATION 201
14820 Carmenita Rd. #B Norwalk, CA 90650

CHEMICAL LOCATION CONFIDENTIAL (EPCRA) ☐ YES ☒ NO

FACILITY ID # F A 0 0 3 1 5 6 5

MAP# (optional) 203

GRID# (optional)

II. CHEMICAL INFORMATION

CHEMICAL NAME 205
816727 NEGACOLOR 16L FIXER REPL 4X2L

TRADE SECRET ☐ Yes ☒ No
If Subject to EPCRA, refer to instructions

COMMON NAME 207

EHS* ☐ Yes ☒ No 208 RS* ☐ Yes ☐

CAS# mixture 209

*If EHS or RS is "Yes", all amounts below must

FIRE CODE HAZARD CLASSES (Complete if required by CUPA)

HAZARDOUS MATERIAL TYPE (Check one item only) ☐ a. PURE ☒ b. MIXTURE ☐ c. WASTE 211

RADIOACTIVE ☐ Yes ☐ No 212 CURIES

PHYSICAL STATE (Check one item only) ☐ a. SOLID ☒ b. LIQUID ☐ c. GAS 214

LARGEST CONTAINER

FED HAZARD CATEGORIES (Check all that apply) ☐ a. FIRE ☐ b. REACTIVE ☐ c. PRESSURE RELEASE ☒ d. ACUTE HEALTH ☐ e. CHRONIC HEALTH

AVERAGE DAILY AMOUNT 217	MAXIMUM DAILY AMOUNT 218	ANNUAL WASTE AMOUNT 219	STATE WASTE C
7656	15312	0	NA

UNITS* (Check one item only) ☐ a. GALLONS ☐ b. CUBIC FEET ☒ c. POUNDS ☐ d. TONS 221 DAYS ON SITE 365
* If EHS, amount must be in pounds

STORAGE CONTAINER
☐ a. ABOVE GROUND TANK ☒ e. PLASTIC/NONMETALLIC DRUM ☐ i. FIBER DRUM ☐ m. GLASS BOTTLE ☐ q. RAIL CAR
☐ b. UNDERGROUND TANK ☒ f. CAN ☐ j. BAG ☒ n. PLASTIC BOTTLE ☐ r. OTHER
☐ c. TANK INSIDE BUILDING ☐ g. CARBOY ☐ k. BOX ☒ o. TOTE BIN
☐ d. STEEL DRUM ☐ h. SILO ☐ l. CYLINDER ☐ p. TANK WAGON

STORAGE PRESSURE ☒ a. AMBIENT ☐ b. ABOVE AMBIENT ☐ c. BELOW AMBIENT

STORAGE TEMPERATURE ☒ a. AMBIENT ☐ b. ABOVE AMBIENT ☐ c. BELOW AMBIENT ☐ d. CRYOGENIC

%WT	HAZARDOUS COMPONENT (For mixture or waste only)	EHS	RS 240b
1 226	227	☐ Yes 228	☐ Yes
2 230	231	☐ Yes 232	☐ Yes
234	235	☐ Yes 236	☐ Yes
238	239	☐ Yes 240	☐ Yes
242	243	☐ Yes 244	☐ Yes

more hazardous components are present at greater than 1% by weight if non-carcinogenic, or 0.1% by weight if carcinogenic, attach additional sheets of paper capturing the required

COMPLETE

ADDITIONAL LOCALLY COLLECTED INFORMATION

EPCRA, Please Sign Here
Facilities reporting Chemicals subject to EPCRA reporting thresholds must sign each Chemical Description page for each EPCRA reported ch

OFFICIAL USE ONLY	DATE RECEIVED	REVIEWED BY

☒ ADD ☐ DELETE ☐ REVISE REPORTING YEAR 2005 200 Page of

I. FACILITY INFORMATION

BUSINESS NAME (Same as FACILITY NAME or DBA – Doing Business As)
Fuji Hunt Photographic Chemicals

CHEMICAL LOCATION 201
14820 Carmenita Rd. #B Norwalk, CA 90650

CHEMICAL LOCATION CONFIDENTIAL (EPCRA) ☐ YES ☒ NO

FACILITY ID # F A 0 0 3 1 5 6 5 | MAP# (optional) 203 | GRID# (optional)

II. CHEMICAL INFORMATION

CHEMICAL NAME 205
816723 NEGACOLOR 16L N2R 2LX4

TRADE SECRET ☐ Yes ☒ No
If Subject to EPCRA, refer to instructions

COMMON NAME 207

EHS* ☐ Yes ☒ No 208 | RS* ☐ Yes ☐ No

CAS# mixture 209

*If EHS or RS is "Yes", all amounts below must be in

FIRE CODE HAZARD CLASSES (Complete if required by CUPA)

HAZARDOUS MATERIAL TYPE (Check one item only) ☐ a. PURE ☒ b. MIXTURE ☐ c. WASTE 211

RADIOACTIVE ☐ Yes ☐ No 212 | CURIES

PHYSICAL STATE (Check one item only) ☐ a. SOLID ☒ b. LIQUID ☐ c. GAS 214

LARGEST CONTAINER

FED HAZARD CATEGORIES (Check all that apply) ☐ a. FIRE ☐ b. REACTIVE ☐ c. PRESSURE RELEASE ☒ d. ACUTE HEALTH ☐ e. CHRONIC HEALTH

AVERAGE DAILY AMOUNT 217	MAXIMUM DAILY AMOUNT 218	ANNUAL WASTE AMOUNT 219	STATE WASTE CODE
4048	8096	0	NA

UNITS* (Check one item only) ☐ a. GALLONS ☐ b. CUBIC FEET ☒ c. POUNDS ☐ d. TONS 221
* If EHS, amount must be in pounds

DAYS ON SITE: 365

STORAGE CONTAINER
☐ a. ABOVE GROUND TANK ☒ e. PLASTIC/NONMETALLIC DRUM ☐ i. FIBER DRUM ☐ m. GLASS BOTTLE ☐ q. RAIL CAR
☐ b. UNDERGROUND TANK ☒ f. CAN ☐ j. BAG ☒ n. PLASTIC BOTTLE ☐ r. OTHER
☐ c. TANK INSIDE BUILDING ☐ g. CARBOY ☐ k. BOX ☒ o. TOTE BIN
☐ d. STEEL DRUM ☐ h. SILO ☐ l. CYLINDER ☐ p. TANK WAGON

STORAGE PRESSURE ☒ a. AMBIENT ☐ b. ABOVE AMBIENT ☐ c. BELOW AMBIENT

STORAGE TEMPERATURE ☒ a. AMBIENT ☐ b. ABOVE AMBIENT ☐ c. BELOW AMBIENT ☐ d. CRYOGENIC

%WT	HAZARDOUS COMPONENT (For mixture or waste only)	EHS	RS 240	CAS
226	227	☐ Yes 228	☐ Yes	
230	231	☐ Yes 232	☐ Yes	
234	235	☐ Yes 236	☐ Yes	
238	239	☐ Yes 240	☐ Yes	
242	243	☐ Yes	☐ Yes	

Copy

re hazardous components are present at greater than 1% by weight if non-carcinogenic, or 0.1% by weight if carcinogenic, attach additional sheets of paper containing the required inform

OPTIONAL LOCALLY COLLECTED INFORMATION

CRA. Please Sign Here
ities reporting Chemicals subject to EPCRA reporting thresholds must sign each Chemical Description page for each EPCRA reported chemical

OFFICIAL USE ONLY	DATE RECEIVED	REVIEWED BY

HAZARDOUS MATERIALS INVENTORY

☒ ADD ☐ DELETE ☐ REVISE REPORTING YEAR 2005 200 Page of

I. FACILITY INFORMATION

BUSINESS NAME (Same as FACILITY NAME or DBA – Doing Business As)
Hunt Photographic Chemicals

CHEMICAL LOCATION 201 | CHEMICAL LOCATION CONFIDENTIAL (EPCRA) ☐ YES ☒ NO

0 Carmenita Rd. #B Norwalk, CA 90650

FACILITY ID #	F	A	0	0	3	1	5	6	5						MAP# (optional) 203	GRID# (optional)

II. CHEMICAL INFORMATION

CHEMICAL NAME 205
712 CP RA PROF DEV/REPL PT A 75G

TRADE SECRET ☐ Yes ☒ No
If Subject to EPCRA, refer to instructions

COMMON NAME 207 | EHS* ☐ Yes ☒ No 208 | RS* ☐ Yes ☐ No
209 | *If EHS or RS is "Yes", all amounts below must be in lb

mixture

CODE HAZARD CLASSES (Complete if required by CUPA)

HAZARDOUS MATERIAL (Check one item only) ☐ a. PURE ☒ b. MIXTURE ☐ c. WASTE 211 | RADIOACTIVE ☐ Yes ☐ No 212 | CURIES

PHYSICAL STATE (Check one item only) ☐ a. SOLID ☒ b. LIQUID ☐ c. GAS 214 | LARGEST CONTAINER

HAZARD CATEGORIES (Check all that apply) ☐ a. FIRE ☐ b. REACTIVE ☐ c. PRESSURE RELEASE ☒ d. ACUTE HEALTH ☐ e. CHRONIC HEALTH

AVERAGE DAILY AMOUNT 217	MAXIMUM DAILY AMOUNT 218	ANNUAL WASTE AMOUNT 219	STATE WASTE CODE
5	2590	0	NA

UNIT OF MEASURE* (Check one item only) ☐ a. GALLONS ☐ b. CUBIC FEET ☒ c. POUNDS ☐ d. TONS 221 | DAYS ON SITE: 365
* If EHS, amount must be in pounds

TYPE OF CONTAINER ☐ a. ABOVE GROUND TANK ☒ e. PLASTIC/NONMETALLIC DRUM ☐ i. FIBER DRUM ☐ m. GLASS BOTTLE ☐ q. RAIL CAR ☐ b. UNDERGROUND TANK ☒ f. CAN ☐ j. BAG ☒ n. PLASTIC BOTTLE ☐ r. OTHER ☐ c. TANK INSIDE BUILDING ☐ g. CARBOY ☐ k. BOX ☒ o. TOTE BIN ☐ d. STEEL DRUM ☐ h. SILO ☐ l. CYLINDER ☐ p. TANK WAGON

STORAGE PRESSURE ☒ a. AMBIENT ☐ b. ABOVE AMBIENT ☐ c. BELOW AMBIENT

STORAGE TEMPERATURE ☒ a. AMBIENT ☐ b. ABOVE AMBIENT ☐ c. BELOW AMBIENT ☐ d. CRYOGENIC

%WT	HAZARDOUS COMPONENT (For mixture or waste only)	EHS	RS 240	CAS #
226	227	☐ Yes 228	☐ Yes	
230	231	☐ Yes 232	☐ Yes	
234	235	☐ Yes 236	☐ Yes	
238	239	☐ Yes 240	☐ Yes	
242	243	☐ Yes 244	☐ Yes	

Hazardous components are present at greater than 1% by weight if non-carcinogenic, or 0.1% by weight if carcinogenic, attach additional sheets of paper capturing the required information

COMPLETED

TIONAL LOCALLY COLLECTED INFORMATION

RA, Please Sign Here
ties reporting Chemicals subject to EPCRA reporting thresholds must sign each Chemical Description page for each EPCRA reported chemical.)

OFFICIAL USE ONLY	DATE RECEIVED	REVIEWED BY

I. FACILITY INFORMATION

BUSINESS NAME (Same as FACILITY NAME or DBA – Doing Business As)
Fuji Hunt Photographic Chemicals

CHEMICAL LOCATION
14820 Carmenita Rd. #B Norwalk, CA 90650

CHEMICAL LOCATION CONFIDENTIAL (EPCRA) ☐ YES ☒ NO

FACILITY ID # F A 0 0 3 1 5 6 5

MAP# (optional)

GRID# (optional)

II. CHEMICAL INFORMATION

CHEMICAL NAME
816709 CP RA PROF DEV/REPL PT C 75G

TRADE SECRET ☐ Yes ☒ No
If Subject to EPCRA, refer to instructions

COMMON NAME

EHS* ☐ Yes ☒ No RS* ☐ Yes ☐ No

*If EHS or RS is "Yes", all amounts below must be in lb

CAS# mixture

FIRE CODE HAZARD CLASSES (Complete if required by CUPA)

HAZARDOUS MATERIAL TYPE (Check one item only) ☐ a. PURE ☒ b. MIXTURE ☐ c. WASTE

RADIOACTIVE ☐ Yes ☐ No CURIES

PHYSICAL STATE (Check one item only) ☐ a. SOLID ☒ b. LIQUID ☐ c. GAS

LARGEST CONTAINER

FED HAZARD CATEGORIES (Check all that apply) ☐ a. FIRE ☐ b. REACTIVE ☐ c. PRESSURE RELEASE ☒ d. ACUTE HEALTH ☐ e. CHRONIC HEALTH

AVERAGE DAILY AMOUNT	MAXIMUM DAILY AMOUNT	ANNUAL WASTE AMOUNT	STATE WASTE CODE
1702	3404	0	NA

DAYS ON SITE: 365

UNITS* (Check one item only) ☐ a. GALLONS ☐ b. CUBIC FEET ☒ c. POUNDS ☐ d. TONS
* If EHS, amount must be in pounds

STORAGE CONTAINER
☐ a. ABOVE GROUND TANK ☒ e. PLASTIC/NONMETALLIC DRUM ☐ i. FIBER DRUM ☐ m. GLASS BOTTLE ☐ q. RAIL CAR
☐ b. UNDERGROUND TANK ☒ f. CAN ☐ j. BAG ☒ n. PLASTIC BOTTLE ☐ r. OTHER
☐ c. TANK INSIDE BUILDING ☐ g. CARBOY ☐ k. BOX ☒ o. TOTE BIN
☐ d. STEEL DRUM ☐ h. SILO ☐ l. CYLINDER ☐ p. TANK WAGON

STORAGE PRESSURE: ☒ a. AMBIENT ☐ b. ABOVE AMBIENT ☐ c. BELOW AMBIENT

STORAGE TEMPERATURE: ☒ a. AMBIENT ☐ b. ABOVE AMBIENT ☐ c. BELOW AMBIENT ☐ d. CRYOGENIC

%WT	HAZARDOUS COMPONENT (For mixture or waste only)	EHS	RS	CAS
1		☐ Yes	☐ Yes	
2		☐ Yes	☐ Yes	
3		☐ Yes	☐ Yes	
4		☐ Yes	☐ Yes	
5		☐ Yes	☐ Yes	

If more hazardous components are present at greater than 1% by weight if non-carcinogenic, or 0.1% by weight if carcinogenic, attach additional sheets of paper capturing the required infor

ADDITIONAL LOCALLY COLLECTED INFORMATION

If EPCRA, Please Sign Here
(Facilities reporting Chemicals subject to EPCRA reporting thresholds must sign each Chemical Description page for each EPCRA reported chemic

OFFICIAL USE ONLY	DATE RECEIVED	REVIEWED BY	
DtV	BN	STA	OTHER	DISTRICT	CUPA

☑ ADD ☐ DELETE ☐ REVISE REPORTING YEAR 2005

I. FACILITY INFORMATION

SINESS NAME (Same as FACILITY NAME or DBA – Doing Business As)
i Hunt Photographic Chemicals

EMICAL LOCATION
20 Carmenita Rd #B Norwalk, CA 90650

CHEMICAL LOCATION CONFIDENTIAL (EPCRA) ☐ YES ☑ NO

CILITY ID # F A 0 0 3 1 5 6 5

MAP# (optional) GRID# (optional)

II. CHEMICAL INFORMATION

EMICAL NAME
6708 CP RA PROF DEV/REPL PT B 75G

TRADE SECRET ☐ Yes ☑ No
If Subject to EPCRA, refer to instructions

MMON NAME

EHS* ☐ Yes ☑ No RS* ☐ Yes ☐ No

*If EHS or RS is "Yes", all amounts below must be in lb

mixture

CODE HAZARD CLASSES (Complete if required by CUPA)

ARDOUS MATERIAL (Check one item only) ☐ a. PURE ☑ b. MIXTURE ☐ c. WASTE

RADIOACTIVE ☐ Yes ☐ No CURIES

SICAL STATE (k one item only) ☐ a. SOLID ☑ b. LIQUID ☐ c. GAS

LARGEST CONTAINER

HAZARD CATEGORIES (k all that apply) ☐ a. FIRE ☐ b. REACTIVE ☐ c. PRESSURE RELEASE ☑ d. ACUTE HEALTH ☐ e. CHRONIC HEALTH

AGE DAILY AMOUNT	MAXIMUM DAILY AMOUNT	ANNUAL WASTE AMOUNT	STATE WASTE CODE
	1680	0	NA

DAYS ON SITE: 365

* (k one item only) ☐ a. GALLONS ☐ b. CUBIC FEET ☑ c. POUNDS ☐ d. TONS
* If EHS, amount must be in pounds

AGE TAINER ☐ a. ABOVE GROUND TANK ☑ c. PLASTIC/NONMETALLIC DRUM ☐ i. FIBER DRUM ☐ m. GLASS BOTTLE ☐ q. RAIL CAR
☐ b. UNDERGROUND TANK ☑ f. CAN ☐ j. BAG ☑ n. PLASTIC BOTTLE ☐ r. OTHER
☐ c. TANK INSIDE BUILDING ☐ g. CARBOY ☐ k. BOX ☑ o. TOTE BIN
☐ d. STEEL DRUM ☐ h. SILO ☐ l. CYLINDER ☐ p. TANK WAGON

AGE PRESSURE ☑ a. AMBIENT ☐ b. ABOVE AMBIENT ☐ c. BELOW AMBIENT

AGE TEMPERATURE ☑ a. AMBIENT ☐ b. ABOVE AMBIENT ☐ c. BELOW AMBIENT ☐ d. CRYOGENIC

%WT	HAZARDOUS COMPONENT (For mixture or waste only)	EHS	RS	CAS #
228	227	☐ Yes 229	☐ Yes	
230	231	☐ Yes 232	☐ Yes	
234	235	☐ Yes 236	☐ Yes	
238	239	☐ Yes 240	☐ Yes	
242	243	☐ Yes 244	☐ Yes	

hazardous components are present at greater than 1% by weight if non-carcinogenic, or 0.1% by weight if carcinogenic, attach additional sheets of paper capturing the required information

COMPLETED

TIONAL LOCALLY COLLECTED INFORMATION

A, Please Sign Here
ew reporting Chemicals subject to EPCRA reporting thresholds must sign each Chemical Description page for each EPCRA reported chemical.)

OFFICIAL USE ONLY	DATE RECEIVED	REVIEWED BY

S NAME (Same as FACILITY NAME or DBA – Doing Business As)

t Photographic Chemicals

L LOCATION

nsenita Rd. #B Norwalk, CA 90650

CHEMICAL LOCATION CONFIDENTIAL (EPCRA) ☐ YES ☒ NO

ID # F A 0 0 3 1 5 6 5

MAP# (optional)

GRID# (optional)

II. CHEMICAL INFORMATION

L NAME

CP RA PROF DEV/REPL PT B 75G

TRADE SECRET ☐ Yes ☒ No

If Subject to EPCRA, refer to instructions

NAME

EHS* ☐ Yes ☒ No RS* ☐ Yes ☐ No

*If EHS or RS is "Yes", all amounts below must be in

ture

E HAZARD CLASSES (Complete if required by CUPA)

S MATERIAL (one item only) ☐ a. PURE ☒ b. MIXTURE ☐ c. WASTE

RADIOACTIVE ☐ Yes ☐ No

CURIES

STATE (em only) ☐ a. SOLID ☒ b. LIQUID ☐ c. GAS

LARGEST CONTAINER

D CATEGORIES (t apply) ☐ a. FIRE ☐ b. REACTIVE ☐ c. PRESSURE RELEASE ☒ d. ACUTE HEALTH ☐ e. CHRONIC HEALTH

DAILY AMOUNT	MAXIMUM DAILY AMOUNT	ANNUAL WASTE AMOUNT	STATE WASTE CODE
	1680	0	NA

☐ a. GALLONS ☐ b. CUBIC FEET ☒ c. POUNDS ☐ d. TONS

* If EHS, amount must be in pounds.

em only)

DAYS ON SITE: 365

☐ a. ABOVE GROUND TANK ☒ e. PLASTIC/NONMETALLIC DRUM ☐ i. FIBER DRUM ☐ m. GLASS BOTTLE ☐ q. RAIL CAR

☐ b. UNDERGROUND TANK ☒ f. CAN ☐ j. BAG ☒ n. PLASTIC BOTTLE ☐ r. OTHER

☐ c. TANK INSIDE BUILDING ☐ g. CARBOY ☐ k. BOX ☒ o. TOTE BIN

☐ d. STEEL DRUM ☐ h. SILO ☐ l. CYLINDER ☐ p. TANK WAGON

RESSURE ☒ a. AMBIENT ☐ b. ABOVE AMBIENT ☐ c. BELOW AMBIENT

EMPERATURE ☒ a. AMBIENT ☐ b. ABOVE AMBIENT ☐ c. BELOW AMBIENT ☐ d. CRYOGENIC

	HAZARDOUS COMPONENT (For mixture or waste only)	EHS	RS	CAS
226	227	☐ Yes 228	☐ Yes	
230	231	☐ Yes 232	☐ Yes	
234	235	☐ Yes 236	☐ Yes	
238	239	☐ Yes 240	☐ Yes	
242	243	☐ Yes 244	☐ Yes	

COMPLETED

s components are present at greater than 1% by weight if non-carcinogenic, or 0.1% by weight if carcinogenic, attach additional sheets of paper capturing the required informa

L LOCALLY COLLECTED INFORMATION

ease Sign Here

orting Chemicals subject to EPCRA reporting thresholds must sign each Chemical Description page for each EPCRA reported chemical.

FFICIAL USE ONLY | DATE RECEIVED | REVIEWED BY

OCATION

ta Rd. #B Norwalk, CA 90650

#	F	A	0	0	3	1	5	6	5					1

MAP# (optional) 203 GRID# (optional)

II. CHEMICAL INFORMATION

AME

RA 100 DEV/REGEN PT C 55G

205 TRADE SECRET ☐ Yes ☒ No

If Subject to EPCRA, refer to instructions

207 EHS* ☐ Yes ☒ No 208 RS* ☐ Yes ☐ N

AME

209 *If EHS or RS is "Yes", all amounts below must be

c

AZARD CLASSES (Complete if required by CUPA)

ATERIAL
e item only) ☐ a. PURE ☒ b. MIXTURE ☐ c. WASTE 211 RADIOACTIVE ☐ Yes ☐ No 212 CURIES

TE
nly) ☐ a. SOLID ☒ b. LIQUID ☐ c. GAS 214 LARGEST CONTAINER

ATEGORIES
ply) ☐ a. FIRE ☐ b. REACTIVE ☐ c. PRESSURE RELEASE ☒ d. ACUTE HEALTH ☐ e. CHRONIC HEALTH

Y AMOUNT 217	MAXIMUM DAILY AMOUNT 218	ANNUAL WASTE AMOUNT 219	STATE WASTE COD
	8148	0	NA

221 DAYS ON SITE: 365

nly) ☐ a. GALLONS ☐ b. CUBIC FEET ☒ c. POUNDS ☐ d. TONS
* If EHS, amount must be in pounds

☐ a. ABOVE GROUND TANK ☒ e. PLASTIC/NONMETALLIC DRUM ☐ i. FIBER DRUM ☐ m. GLASS BOTTLE ☐ q. RAIL CAR
☐ b. UNDERGROUND TANK ☒ f. CAN ☐ j. BAG ☒ n. PLASTIC BOTTLE ☐ r. OTHER
☐ c. TANK INSIDE BUILDING ☐ g. CARBOY ☐ k. BOX ☒ o. TOTE BIN
☐ d. STEEL DRUM ☐ h. SILO ☐ l. CYLINDER ☐ p. TANK WAGON

SSURE ☒ a. AMBIENT ☐ b. ABOVE AMBIENT ☐ c. BELOW AMBIENT

PERATURE ☒ a. AMBIENT ☐ b. ABOVE AMBIENT ☐ c. BELOW AMBIENT ☐ d. CRYOGENIC

	HAZARDOUS COMPONENT (For mixture or waste only)	EHS	RS 246b	CA
	227	☐ Yes 228	☐ Yes	
	231	☐ Yes 232	☐ Yes	
	235	☐ Yes 236	☐ Yes	
	239	☐ Yes 240	☐ Yes	
	243	☐ Yes 244	☐ Yes	

mponents are present at greater than 1% by weight if non-carcinogenic, or 0.1% by weight if carcinogenic, attach additional sheets of paper capturing the required inform

COMPLETED

LOCALLY COLLECTED INFORMATION

e Sign Here

ting Chemicals subject to EPCRA reporting thresholds must sign each Chemical Description page for each EPCRA reported chemica

FICIAL USE ONLY	DATE RECEIVED	REVIEWED BY

otographic Chemicals

201 CHEMICAL LOCATION CONFIDENTIAL (EPCRA) ☐ YES ☒ NO

OCATION

a Rd. #B Norwalk, CA 90650

															1
	F	A	0	0	3	1	5	6	5						

MAP# (optional) 203 GRID# (optional)

II. CHEMICAL INFORMATION

AME

RA 100 DEV/REGEN PT B 55G

205 TRADE SECRET ☐ Yes ☒ No

If Subject to EPCRA, refer to instructions

IE

207 EHS* ☐ Yes ☒ No 208 RS* ☐ Yes ☐ N

209 *If EHS or RS is "Yes", all amounts below must be

ZARD CLASSES (Complete if required by CUPA)

ATERIAL
tem only) ☐ a. PURE ☒ b. MIXTURE ☐ c. WASTE 211

RADIOACTIVE ☐ Yes ☐ No 212 CURIES

E
ly) ☐ a. SOLID ☒ b. LIQUID ☐ c. GAS 214

LARGEST CONTAINER

TEGORIES
y) ☐ a. FIRE ☐ b. REACTIVE ☐ c. PRESSURE RELEASE ☒ d. ACUTE HEALTH ☐ e. CHRONIC HEALTH

AMOUNT 217	MAXIMUM DAILY AMOUNT 218	ANNUAL WASTE AMOUNT 219	STATE WASTE COD
	6204	0	NA

221 DAYS ON SITE: 365

y) ☐ a. GALLONS ☐ b. CUBIC FEET ☒ c. POUNDS ☐ d. TONS
* if EHS, amount must be in pounds

☐ a. ABOVE GROUND TANK ☒ e. PLASTIC/NONMETALLIC DRUM ☐ i. FIBER DRUM ☐ m. GLASS BOTTLE ☐ q. RAIL CAR
☐ b. UNDERGROUND TANK ☒ f. CAN ☐ j. BAG ☒ n. PLASTIC BOTTLE ☐ r. OTHER
☐ c. TANK INSIDE BUILDING ☐ g. CARBOY ☐ k. BOX ☒ o. TOTE BIN
☐ d. STEEL DRUM ☐ h. SILO ☐ l. CYLINDER ☐ p. TANK WAGON

URE ☒ a. AMBIENT ☐ b. ABOVE AMBIENT ☐ c. BELOW AMBIENT

RATURE ☒ a. AMBIENT ☐ b. ABOVE AMBIENT ☐ c. BELOW AMBIENT ☐ d. CRYOGENIC

	HAZARDOUS COMPONENT (For mixture or waste only)	EHS	RS 240b	CAS
	227	☐ Yes 228	☐ Yes	
	231	☐ Yes 232	☐ Yes	
	235	☐ Yes 236	☐ Yes	
	239	☐ Yes 240	☐ Yes	
	243	☐ Yes 244	☐ Yes	

mounts are present at greater than 1% by weight if non-carcinogenic, or 0.1% by weight if carcinogenic, attach additional sheets of paper capturing the required informa

COMPLETED

CALLY COLLECTED INFORMATION

ign Here

Chemicals subject to EPCRA reporting thresholds must sign each Chemical Description page for each EPCRA reported chemical.

Photographic Chemicals

201 CHEMICAL LOCATION CONFIDENTIAL (EPCRA) ☐ YES ☒ NO

L LOCATION

enita Rd. #B Norwalk, CA 90650

ID #	F	A	0	0	3	1	5	6	5						MAP# (optional) 203	GRID# (optional)

II. CHEMICAL INFORMATION

L NAME 205 TRADE SECRET ☐ Yes ☒ No

CP RA 100 DEV/REGEN PT A 55G

If Subject to EPCRA, refer to instructions

N AME 207 EHS* ☐ Yes ☒ No 208 RS* ☐ Yes

ure 209 *If EHS or RS is "Yes", all amounts below mus

HAZARD CLASSES (Complete if required by CUPA)

MATERIAL (one item only) ☐ a. PURE ☒ b. MIXTURE ☐ c. WASTE 211	RADIOACTIVE ☐ Yes ☐ No 212	CURIES	
TATE (n only) ☐ a. SOLID ☒ b. LIQUID ☐ c. GAS 214	LARGEST CONTAINER		
CATEGORIES (apply) ☐ a. FIRE ☐ b. REACTIVE ☐ c. PRESSURE RELEASE ☒ d. ACUTE HEALTH ☐ e. CHRONIC HEALTH			
AIL Y AMOUNT 217	MAXIMUM DAILY AMOUNT 218	ANNUAL WASTE AMOUNT 219	STATE WASTE C
	7168	0	NA
(n only) ☐ a. GALLONS ☐ b. CUBIC FEET ☒ c. POUNDS ☐ d. TONS * If EHS, amount must be in pounds		221 DAYS ON SITE: 365	

☐ a. ABOVE GROUND TANK ☒ e. PLASTIC/NONMETALLIC DRUM ☐ i. FIBER DRUM ☐ m. GLASS BOTTLE ☐ q. RAIL CAR
☐ b. UNDERGROUND TANK ☒ f. CAN ☐ j. BAG ☒ n. PLASTIC BOTTLE ☐ r. OTHER
☐ c. TANK INSIDE BUILDING ☐ g. CARBOY ☐ k. BOX ☒ o. TOTE BIN
☐ d. STEEL DRUM ☐ h. SILO ☐ l. CYLINDER ☐ p. TANK WAGON

ESSURE ☒ a. AMBIENT ☐ b. ABOVE AMBIENT ☐ c. BELOW AMBIENT

MPERATURE ☒ a. AMBIENT ☐ b. ABOVE AMBIENT ☐ c. BELOW AMBIENT ☐ d. CRYOGENIC

	HAZARDOUS COMPONENT (For mixture or waste only)	EHS	RS 246b	C
26	227	☐ Yes 228	☐ Yes	
30	231	☐ Yes 232	☐ Yes	
34	235	☐ Yes 236	☐ Yes	
8	239	☐ Yes 240	☐ Yes	
2	243	☐ Yes 244	☐ Yes	

mponents are present at greater than 1% by weight if non-carcinogenic, or 0.1% by weight if carcinogenic, attach additional sheets of paper capturing the required infor

COMPLETED

LOCALLY COLLECTED INFORMATION

e Sign Here

ing Chemicals subject to EPCRA reporting thresholds must sign each Chemical Description page for each EPCRA reported chemica

FICIAL USE ONLY

NAME (Same as FACILITY NAME or DBA – Doing Business As)

Photographic Chemicals

LOCATION

enita Rd. #B Norwalk, CA 90650

201 CHEMICAL LOCATION CONFIDENTIAL (EPCRA) ☐ YES ☒ NO

D# F A 0 0 3 1 5 6 5

MAP# (optional) 203 GRID# (optional)

II. CHEMICAL INFORMATION

NAME

egacolor Rinse Plus 55G

205 TRADE SECRET ☐ Yes ☒ No

If Subject to EPCRA, refer to instructions

AME

ure

207 EHS* ☐ Yes ☒ No 208 RS* ☐ Yes

209 *If EHS or RS is "Yes", all amounts below must

HAZARD CLASSES (Complete if required by CUPA)

MATERIAL (one item only) ☐ a. PURE ☒ b. MIXTURE ☐ c. WASTE

211 RADIOACTIVE ☐ Yes ☐ No 212 CURIES

ATE (only) ☐ a. SOLID ☒ b. LIQUID ☐ c. GAS

214 LARGEST CONTAINER

CATEGORIES (apply) ☐ a. FIRE ☐ b. REACTIVE ☐ c. PRESSURE RELEASE ☒ d. ACUTE HEALTH ☐ e. CHRONIC HEALTH

ILY AMOUNT 217	MAXIMUM DAILY AMOUNT 218	ANNUAL WASTE AMOUNT 219	STATE WASTE C
	3872	0	NA

(only) ☐ a. GALLONS ☐ b. CUBIC FEET ☒ c. POUNDS ☐ d. TONS * If EHS, amount must be in pounds

221 DAYS ON SITE: 365

☐ a. ABOVE GROUND TANK ☒ e. PLASTIC/NONMETALLIC DRUM ☐ i. FIBER DRUM ☐ m. GLASS BOTTLE ☐ q. RAIL CAR
☐ b. UNDERGROUND TANK ☒ f. CAN ☐ j. BAG ☒ n. PLASTIC BOTTLE ☐ r. OTHER
☐ c. TANK INSIDE BUILDING ☐ g. CARBOY ☐ k. BOX ☒ o. TOTE BIN
☐ d. STEEL DRUM ☐ h. SILO ☐ l. CYLINDER ☐ p. TANK WAGON

ESSURE ☒ a. AMBIENT ☐ b. ABOVE AMBIENT ☐ c. BELOW AMBIENT

PERATURE ☒ a. AMBIENT ☐ b. ABOVE AMBIENT ☐ c. BELOW AMBIENT ☐ d. CRYOGENIC

	HAZARDOUS COMPONENT (For mixture or waste only)	EHS	RS 246b	C
26	227	☐ Yes 228	☐ Yes	
30	231	☐ Yes 232	☐ Yes	
34	235	☐ Yes 236	☐ Yes	
38	239	☐ Yes 240	☐ Yes	
42	243	☐ Yes 244	☐ Yes	

mponents are present at greater than 1% by weight if non-carcinogenic, or 0.1% by weight if carcinogenic, attach additional sheets of paper containing the required inf

COMPLETE

LOCALLY COLLECTED INFORMATION

e Sign Here

ting Chemicals subject to EPCRA reporting thresholds must sign each Chemical Description page for each EPCRA reported chemi

I. FACILITY INFORMATION

ESS NAME (Same as FACILITY NAME or DBA – Doing Business As)
unt Photographic Chemicals

CAL LOCATION 201
armenita Rd. #B Norwalk, CA 90650

CHEMICAL LOCATION CONFIDENTIAL (EPCRA) ☐ YES ☒ NO

TY ID # F A 0 0 3 1 5 6 5

MAP# (optional) 203

GRID# (optional)

II. CHEMICAL INFORMATION

CAL NAME 205
) EC Neg Rinse Plus 12X10L

TRADE SECRET ☐ Yes ☒ No
If Subject to EPCRA, refer to instructions

ON NAME 207
ixture

EHS* ☐ Yes ☒ No 208 | RS* ☐ Yes ☐

209 *If EHS or RS is "Yes", all amounts below must

DE HAZARD CLASSES (Complete if required by CUPA)

OUS MATERIAL (eck one item only) ☐ a. PURE ☒ b. MIXTURE ☐ c. WASTE 211

RADIOACTIVE ☐ Yes ☐ No 212 | CURIES

L STATE (e item only) ☐ a. SOLID ☒ b. LIQUID ☐ c. GAS 214

LARGEST CONTAINER

ARD CATEGORIES (that apply) ☐ a. FIRE ☐ b. REACTIVE ☐ c. PRESSURE RELEASE ☒ d. ACUTE HEALTH ☐ e. CHRONIC HEALTH

E DAILY AMOUNT 217	MAXIMUM DAILY AMOUNT 218	ANNUAL WASTE AMOUNT 219	STATE WASTE C
	4104	0	NA

221 DAYS ON SITE: 365

(item only) ☐ a. GALLONS ☐ b. CUBIC FEET ☒ c. POUNDS ☐ d. TONS
* If EHS, amount must be in pounds

ER ☐ a. ABOVE GROUND TANK ☒ e. PLASTIC/NONMETALLIC DRUM ☐ i. FIBER DRUM ☐ m. GLASS BOTTLE ☐ q. RAIL CAR
☐ b. UNDERGROUND TANK ☒ f. CAN ☐ j. BAG ☒ n. PLASTIC BOTTLE ☐ r. OTHER
☐ c. TANK INSIDE BUILDING ☐ g. CARBOY ☐ k. BOX ☒ o. TOTE BIN
☐ d. STEEL DRUM ☐ h. SILO ☐ l. CYLINDER ☐ p. TANK WAGON

PRESSURE ☒ a. AMBIENT ☐ b. ABOVE AMBIENT ☐ c. BELOW AMBIENT

TEMPERATURE ☒ a. AMBIENT ☐ b. ABOVE AMBIENT ☐ c. BELOW AMBIENT ☐ d. CRYOGENIC

T	HAZARDOUS COMPONENT (For mixture or waste only)	EHS	RS 246b	C
225	227	☐Yes 228	☐Yes	
230	231	☐Yes 232	☐Yes	
234	235	☐Yes 236	☐Yes	
238	239	☐Yes 240	☐Yes	
242	243	☐Yes 244	☐Yes	

ous components are present at greater than 1% by weight if non-carcinogenic, or 0.1% by weight if carcinogenic, attach additional sheets of paper capturing the required in

AL LOCALLY COLLECTED INFORMATION

COMPLETE

lease Sign Here
porting Chemicals subject to EPCRA reporting thresholds must sign each Chemical Description page for each EPCRA reported chem

I. FACILITY INFORMATION

SS NAME (Same as FACILITY NAME or DBA – Doing Business As)

nt Photographic Chemicals

AL LOCATION

rmenita Rd. #B Norwalk, CA 90650

201 CHEMICAL LOCATION CONFIDENTIAL (EPCRA) ☐ YES ☒ NO

Y ID # F A 0 0 3 1 5 6 5

MAP# (optional) 203 GRID# (optional)

II. CHEMICAL INFORMATION

AL NAME

EC Neg Rinse Plus 12X10L

205 TRADE SECRET ☐ Yes ☒ No (If Subject to EPCRA, refer to instructions)

N NAME

207 EHS* ☐ Yes ☒ No 208 RS* ☐ Yes ☐ No

209 *If EHS or RS is "Yes", all amounts below must be i

ixture

DE HAZARD CLASSES (Complete if required by CUPA)

OUS MATERIAL (eck one item only) ☐ a. PURE ☒ b. MIXTURE ☐ c. WASTE 211 RADIOACTIVE ☐ Yes ☐ No 212 CURIES

L STATE (e item only) ☐ a. SOLID ☒ b. LIQUID ☐ c. GAS 214 LARGEST CONTAINER

ARD CATEGORIES (that apply) ☐ a. FIRE ☐ b. REACTIVE ☐ c. PRESSURE RELEASE ☒ d. ACUTE HEALTH ☐ e. CHRONIC HEALTH

E DAILY AMOUNT 217 | MAXIMUM DAILY AMOUNT 218: 4104 | ANNUAL WASTE AMOUNT 219: 0 | STATE WASTE CODE: NA

☐ a. GALLONS ☐ b. CUBIC FEET ☒ c. POUNDS ☐ d. TONS (* If EHS, amount must be in pounds) 221 DAYS ON SITE: 365

e item only)

ER ☐ a. ABOVE GROUND TANK ☒ e. PLASTIC/NONMETALLIC DRUM ☐ i. FIBER DRUM ☐ m. GLASS BOTTLE ☐ q. RAIL CAR
☐ b. UNDERGROUND TANK ☒ f. CAN ☐ j. BAG ☒ n. PLASTIC BOTTLE ☐ r. OTHER
☐ c. TANK INSIDE BUILDING ☐ g. CARBOY ☐ k. BOX ☒ o. TOTE BIN
☐ d. STEEL DRUM ☐ h. SILO ☐ l. CYLINDER ☐ p. TANK WAGON

PRESSURE ☒ a. AMBIENT ☐ b. ABOVE AMBIENT ☐ c. BELOW AMBIENT

TEMPERATURE ☒ a. AMBIENT ☐ b. ABOVE AMBIENT ☐ c. BELOW AMBIENT ☐ d. CRYOGENIC

VT	HAZARDOUS COMPONENT (For mixture or waste only)	EHS	RS 240	CAS
226	227	☐Yes 228	☐Yes	
230	231	☐Yes 232	☐Yes	
234	235	☐Yes 236	☐Yes	
238	239	☐Yes 240	☐Yes	
242	243	☐Yes 244	☐Yes	

edous components are present at greater than 1% by weight if non-carcinogenic, or 0.1% by weight if carcinogenic, attach additional sheets of paper capturing the required inform

COMPLETED

NAL LOCALLY COLLECTED INFORMATION

, Please Sign Here

reporting Chemicals subject to EPCRA reporting thresholds must sign each Chemical Description page for each EPCRA reported chemical

OFFICIAL USE ONLY		
	DATE RECEIVED:	REVIEWED BY:

I. FACILITY INFORMATION

SS NAME (Same as FACILITY NAME or DBA – Doing Business As)

nt Photographic Chemicals

CAL LOCATION 201 | CHEMICAL LOCATION CONFIDENTIAL (EPCRA) ☐ YES ☒ NO

rmenita Rd. #B Norwalk, CA 90650

TY ID #	F	A	0	0	3	1	5	6	5						MAP# (optional) 203	GRID# (optional)

II. CHEMICAL INFORMATION

CAL NAME 205 | TRADE SECRET ☐ Yes ☒ No (If Subject to EPCRA, refer to instructions)

8 Negacolor Dev Rep PT B&C 2X50G

ON NAME 207 | EHS* ☐ Yes ☒ No 208 | RS* ☐ Yes ☐ No

209 | *If EHS or RS is "Yes", all amounts below must be in

ixture

ODE HAZARD CLASSES (Complete if required by CUPA)

OUS MATERIAL (eck one item only) ☐ a. PURE ☒ b. MIXTURE ☐ c. WASTE 211 | RADIOACTIVE ☐ Yes ☐ No 212 | CURIES

AL STATE (e item only) ☐ a. SOLID ☒ b. LIQUID ☐ c. GAS 214 | LARGEST CONTAINER

ARD CATEGORIES (that apply) ☐ a. FIRE ☐ b. REACTIVE ☐ c. PRESSURE RELEASE ☒ d. ACUTE HEALTH ☐ e. CHRONIC HEALTH

E DAILY AMOUNT 217	MAXIMUM DAILY AMOUNT 218	ANNUAL WASTE AMOUNT 219	STATE WASTE CODE
	704	0	NA

221 DAYS ON SITE: 365

☐ a. GALLONS ☐ b. CUBIC FEET ☒ c. POUNDS ☐ d. TONS
* If EHS, amount must be in pounds

e item only)

E
NER ☐ a. ABOVE GROUND TANK ☒ e. PLASTIC/NONMETALLIC DRUM ☐ i. FIBER DRUM ☐ m. GLASS BOTTLE ☐ q. RAIL CAR
☐ b. UNDERGROUND TANK ☒ f. CAN ☐ j. BAG ☒ n. PLASTIC BOTTLE ☐ r. OTHER
☐ c. TANK INSIDE BUILDING ☐ g. CARBOY ☐ k. BOX ☒ o. TOTE BIN
☐ d. STEEL DRUM ☐ h. SILO ☐ l. CYLINDER ☐ p. TANK WAGON

E PRESSURE ☒ a. AMBIENT ☐ b. ABOVE AMBIENT ☐ c. BELOW AMBIENT

E TEMPERATURE ☒ a. AMBIENT ☐ b. ABOVE AMBIENT ☐ c. BELOW AMBIENT ☐ d. CRYOGENIC

WT	HAZARDOUS COMPONENT (For mixture or waste only)	EHS	RS 240	CAS #
226	227	☐ Yes 228	☐ Yes	
230	231	☐ Yes 232	☐ Yes	
234	235	☐ Yes 236	☐ Yes	
238	239	☐ Yes 240	☐ Yes	
242	243	☐ Yes 244	☐ Yes	

ardous components are present at greater than 1% by weight if non-carcinogenic, or 0.1% by weight if carcinogenic, attach additional sheets of paper capturing the required information

DNAL LOCALLY COLLECTED INFORMATION

COMPLETED

A, Please Sign Here
s reporting Chemicals subject to EPCRA reporting thresholds must sign each Chemical Description page for each EPCRA reported chemical.)

OFFICIAL USE ONLY | DATE RECEIVED | REVIEWED BY

☒ ADD ☐ DELETE ☐ REVISE REPORTING YEAR 2005

I. FACILITY INFORMATION

BUSINESS NAME (Same as FACILITY NAME or DBA – Doing Business As)
Fuji Hunt Photographic Chemicals

CHEMICAL LOCATION 201
14820 Carmenita Rd. #B Norwalk, CA 90650

CHEMICAL LOCATION CONFIDENTIAL (EPCRA) ☐ YES ☒ NO

FACILITY ID # F A 0 0 3 1 5 6 5

MAP# (optional) 203

GRID# (optional)

II. CHEMICAL INFORMATION

CHEMICAL NAME 205
816517 Negacolor Dev Rep PTA 50G

TRADE SECRET ☐ Yes ☒ No
If Subject to EPCRA, refer to instructions

COMMON NAME 207

EHS* ☐ Yes ☒ No 208 RS* ☐ Yes ☐

CAS# mixture 209

*If EHS or RS is "Yes", all amounts below must b

FIRE CODE HAZARD CLASSES (Complete if required by CUPA)

HAZARDOUS MATERIAL TYPE (Check one item only) ☐ a. PURE ☒ b. MIXTURE ☐ c. WASTE 211

RADIOACTIVE ☐ Yes ☐ No 212 CURIES

PHYSICAL STATE (Check one item only) ☐ a. SOLID ☒ b. LIQUID ☐ c. GAS 214

LARGEST CONTAINER

FED HAZARD CATEGORIES (Check all that apply) ☐ a. FIRE ☐ b. REACTIVE ☐ c. PRESSURE RELEASE ☒ d. ACUTE HEALTH ☐ e. CHRONIC HEALTH

AVERAGE DAILY AMOUNT 217	MAXIMUM DAILY AMOUNT 218	ANNUAL WASTE AMOUNT 219	STATE WASTE CO
960	1920	0	NA

UNITS* (Check one item only) ☐ a. GALLONS ☐ b. CUBIC FEET ☒ c. POUNDS ☐ d. TONS 221
* If EHS, amount must be in pounds

DAYS ON SITE: 365

STORAGE CONTAINER
☐ a. ABOVE GROUND TANK ☒ e. PLASTIC/NONMETALLIC DRUM ☐ i. FIBER DRUM ☐ m. GLASS BOTTLE ☐ q. RAIL CAR
☐ b. UNDERGROUND TANK ☒ f. CAN ☐ j. BAG ☒ n. PLASTIC BOTTLE ☐ r. OTHER
☐ c. TANK INSIDE BUILDING ☐ g. CARBOY ☐ k. BOX ☒ o. TOTE BIN
☐ d. STEEL DRUM ☐ h. SILO ☐ l. CYLINDER ☐ p. TANK WAGON

STORAGE PRESSURE ☒ a. AMBIENT ☐ b. ABOVE AMBIENT ☐ c. BELOW AMBIENT

STORAGE TEMPERATURE ☒ a. AMBIENT ☐ b. ABOVE AMBIENT ☐ c. BELOW AMBIENT ☐ d. CRYOGENIC

%WT	HAZARDOUS COMPONENT (For mixture or waste only)	EHS	RS 240b	CA
1 226	227	☐ Yes 228	☐ Yes	
2 230	231	☐ Yes 232	☐ Yes	
3 234	235	☐ Yes 236	☐ Yes	
4 238	239	☐ Yes 240	☐ Yes	
5 242	243	☐ Yes 244	☐ Yes	

If more hazardous components are present at greater than 1% by weight if non-carcinogenic, or 0.1% by weight if carcinogenic, attach additional sheets of paper capturing the required infor

ADDITIONAL LOCALLY COLLECTED INFORMATION

COMPLETE

EPCRA Please Sign Here
Facilities reporting Chemicals subject to EPCRA reporting thresholds must sign each Chemical Description page for each EPCRA reported chemic

OFFICIAL USE ONLY	DATE RECEIVED	REVIEWED BY

ZARDOUS MATERIALS INVENTORY – CHEMICAL DESCRIPTION (LACoCUPA Form 2731)

(one page per material per building or area)

☒ ADD ☐ DELETE ☐ REVISE REPORTING YEAR 2005 200 Page of

I. FACILITY INFORMATION

SS NAME (Same as FACILITY NAME or DBA – Doing Business As)

ant Photographic Chemicals

CAL LOCATION 201

rmenta Rd. #B Norwalk, CA 90650

CHEMICAL LOCATION CONFIDENTIAL (EPCRA) ☐ YES ☒ NO

Y ID #	F	A	0	0	3	1	5	6	5									

MAP# (optional) 203 GRID# (optional)

II. CHEMICAL INFORMATION

AL NAME 205

5 Negacolor Dev Rep T/M 2X12 5G

TRADE SECRET ☐ Yes ☒ No

If Subject to EPCRA, refer to instructions

N NAME 207

ixture 209

EHS* ☐ Yes ☒ No 206 RS* ☐ Yes ☐ No

*If EHS or RS is "Yes", all amounts below must be in lbs.

DE HAZARD CLASSES (Complete if required by CUPA)

OUS MATERIAL (eck one item only) ☐ a. PURE ☒ b. MIXTURE ☐ c. WASTE 211

RADIOACTIVE ☐ Yes ☐ No 212 CURIES

L STATE (e item only) ☐ a. SOLID ☒ b. LIQUID ☐ c. GAS 214

LARGEST CONTAINER

ARD CATEGORIES (that apply) ☐ a. FIRE ☐ b. REACTIVE ☐ c. PRESSURE RELEASE ☒ d. ACUTE HEALTH ☐ e. CHRONIC HEALTH

DAILY AMOUNT 217	MAXIMUM DAILY AMOUNT 218	ANNUAL WASTE AMOUNT 219	STATE WASTE CODE
	9720	0	NA

221 DAYS ON SITE: 365

(item only) ☐ a. GALLONS ☐ b. CUBIC FEET ☒ c. POUNDS ☐ d. TONS

* If EHS, amount must be in pounds

ER ☐ a. ABOVE GROUND TANK ☒ e. PLASTIC/NONMETALLIC DRUM ☐ i. FIBER DRUM ☐ m. GLASS BOTTLE ☐ q. RAIL CAR

☐ b. UNDERGROUND TANK ☒ f. CAN ☐ j. BAG ☒ n. PLASTIC BOTTLE ☐ r. OTHER

☐ c. TANK INSIDE BUILDING ☐ g. CARBOY ☐ k. BOX ☒ o. TOTE BIN

☐ d. STEEL DRUM ☐ h. SILO ☐ l. CYLINDER ☐ p. TANK WAGON

PRESSURE ☒ a. AMBIENT ☐ b. ABOVE AMBIENT ☐ c. BELOW AMBIENT

TEMPERATURE ☒ a. AMBIENT ☐ b. ABOVE AMBIENT ☐ c. BELOW AMBIENT ☐ d. CRYOGENIC

T	HAZARDOUS COMPONENT (For mixture or waste only)	EHS	RS 246b	CAS #
226	227	☐ Yes 228	☐ Yes	
230	231	☐ Yes 232	☐ Yes	
234	235	☐ Yes 236	☐ Yes	
238	239	☐ Yes 240	☐ Yes	
242	243	☐ Yes 244	☐ Yes	

ous components are present at greater than 1% by weight if non carcinogenic, or 0.1% by weight if carcinogenic, attach additional sheets of paper capturing the required information.

AL LOCALLY COLLECTED INFORMATION

COMPLETED

Please Sign Here

porting Chemicals subject to EPCRA reporting thresholds must sign each Chemical Description page for each EPCRA reported chemical.)

OFFICIAL USE ONLY

UNIFIED PROGRAM (UP) FORM
HAZARDOUS MATERIALS INVENTORY – CHEMICAL DESCRIPTION (LACoCUPA Form 2731)

(one page per material per building or area)

☒ ADD ☐ DELETE ☐ REVISE REPORTING YEAR 2005 | Page of

I. FACILITY INFORMATION

BUSINESS NAME (Same as FACILITY NAME or DBA - Doing Business As)
Fuji Hunt Photographic Chemicals

CHEMICAL LOCATION
14820 Carmenita Rd #B Norwalk, CA 90650

CHEMICAL LOCATION CONFIDENTIAL (EPCRA) ☐ YES ☒ NO

FACILITY ID # F A 0 0 3 1 5 6 5

MAP# (optional) | GRID# (optional)

II. CHEMICAL INFORMATION

CHEMICAL NAME
816514 Negacolor Dev Rep T/M 2X10L

TRADE SECRET ☐ Yes ☒ No (If Subject to EPCRA, refer to instructions)

COMMON NAME

EHS* ☐ Yes ☒ No | RS* ☐ Yes ☐ No

CAS# mixture

*If EHS or RS is "Yes", all amounts below must be in lbs.

FIRE CODE HAZARD CLASSES (Complete if required by CUPA)

HAZARDOUS MATERIAL TYPE (Check one item only) ☐ a. PURE ☒ b. MIXTURE ☐ c. WASTE

RADIOACTIVE ☐ Yes ☐ No | CURIES

PHYSICAL STATE (Check one item only) ☐ a. SOLID ☒ b. LIQUID ☐ c. GAS

LARGEST CONTAINER

FED HAZARD CATEGORIES (Check all that apply) ☐ a. FIRE ☐ b. REACTIVE ☐ c. PRESSURE RELEASE ☒ d. ACUTE HEALTH ☐ e. CHRONIC HEALTH

AVERAGE DAILY AMOUNT	MAXIMUM DAILY AMOUNT	ANNUAL WASTE AMOUNT	STATE WASTE CODE
1477	2954	0	NA

UNITS* (Check one item only) ☐ a. GALLONS ☐ b. CUBIC FEET ☒ c. POUNDS ☐ d. TONS
* If EHS, amount must be in pounds

DAYS ON SITE: 365

STORAGE CONTAINER
☐ a. ABOVE GROUND TANK ☒ e. PLASTIC/NONMETALLIC DRUM ☐ i. FIBER DRUM ☐ m. GLASS BOTTLE ☐ q. RAIL CAR
☐ b. UNDERGROUND TANK ☒ f. CAN ☐ j. BAG ☒ n. PLASTIC BOTTLE ☐ r. OTHER
☐ c. TANK INSIDE BUILDING ☐ g. CARBOY ☐ k. BOX ☒ o. TOTE BIN
☐ d. STEEL DRUM ☐ h. SILO ☐ l. CYLINDER ☐ p. TANK WAGON

STORAGE PRESSURE ☒ a. AMBIENT ☐ b. ABOVE AMBIENT ☐ c. BELOW AMBIENT

STORAGE TEMPERATURE ☒ a. AMBIENT ☐ b. ABOVE AMBIENT ☐ c. BELOW AMBIENT ☐ d. CRYOGENIC

%WT	HAZARDOUS COMPONENT (For mixture or waste only)	EHS	RS	CAS #
1		☐ Yes	☐ Yes	
2		☐ Yes	☐ Yes	
3		☐ Yes	☐ Yes	
4		☐ Yes	☐ Yes	
5		☐ Yes	☐ Yes	

If more hazardous components are present at greater than 1% by weight if non-carcinogenic, or 0.1% by weight if carcinogenic, attach additional sheets of paper containing the required information.

CORRECTED

ADDITIONAL LOCALLY COLLECTED INFORMATION

If EPCRA, Please Sign Here
(Facilities reporting Chemicals subject to EPCRA reporting thresholds must sign each Chemical Description page for each EPCRA reported chemical.)

OFFICIAL USE ONLY	DATE RECEIVED	REVIEWED BY

DIV	BN	STA	OTHER	DISTRICT	CUPA	PA

☒ ADD ☐ DELETE ☐ REVISE REPORTING YEAR 2005

I. FACILITY INFORMATION

BUSINESS NAME (Same as FACILITY NAME or DBA – Doing Business As)
Fuji Hunt Photographic Chemicals

CHEMICAL LOCATION 201
14820 Carmenita Rd #B Norwalk, CA 90650

CHEMICAL LOCATION CONFIDENTIAL (EPCRA) ☐ YES ☒ NO

FACILITY ID # F A 0 0 3 1 5 6 5 1

MAP# (optional) 203

GRID# (optional)

II. CHEMICAL INFORMATION

CHEMICAL NAME 205
816481 EC RA VLR B/F & Rep 2X10L

TRADE SECRET ☐ Yes ☒ No
If Subject to EPCRA, refer to instructions

COMMON NAME 207

EHS* ☐ Yes ☒ No 208 RS* ☐ Yes ☐ No

CAS# mixture 206

*If EHS or RS is "Yes", all amounts below must be in

FIRE CODE HAZARD CLASSES (Complete if required by CUPA)

HAZARDOUS MATERIAL TYPE (Check one item only) ☐ a. PURE ☒ b. MIXTURE ☐ c. WASTE 211

RADIOACTIVE ☐ Yes ☐ No 212 CURIES

PHYSICAL STATE (Check one item only) ☐ a. SOLID ☒ b. LIQUID ☐ c. GAS 214

LARGEST CONTAINER

ED HAZARD CATEGORIES (Check all that apply) ☐ a. FIRE ☐ b. REACTIVE ☐ c. PRESSURE RELEASE ☒ d. ACUTE HEALTH ☐ e. CHRONIC HEALTH

AVERAGE DAILY AMOUNT 217	MAXIMUM DAILY AMOUNT 218	ANNUAL WASTE AMOUNT 219	STATE WASTE CODE
1760	23520	0	NA

NITS* (Check one item only) ☐ a. GALLONS ☐ b. CUBIC FEET ☒ c. POUNDS ☐ d. TONS 221
* If EHS, amount must be in pounds

DAYS ON SITE: 365

TORAGE CONTAINER
☐ a. ABOVE GROUND TANK ☒ e. PLASTIC/NONMETALLIC DRUM ☐ i. FIBER DRUM ☐ m. GLASS BOTTLE ☐ q. RAIL CAR
☐ b. UNDERGROUND TANK ☒ f. CAN ☐ j. BAG ☒ n. PLASTIC BOTTLE ☐ r. OTHER
☐ c. TANK INSIDE BUILDING ☐ g. CARBOY ☐ k. BOX ☒ o. TOTE BIN
☐ d. STEEL DRUM ☐ h. SILO ☐ l. CYLINDER ☐ p. TANK WAGON

TORAGE PRESSURE ☒ a. AMBIENT ☐ b. ABOVE AMBIENT ☐ c. BELOW AMBIENT

ORAGE TEMPERATURE ☒ a. AMBIENT ☐ b. ABOVE AMBIENT ☐ c. BELOW AMBIENT ☐ d. CRYOGENIC

%WT	HAZARDOUS COMPONENT (For mixture or waste only)	EHS	RS 349	CAS #
226	227	☐ Yes 228	☐ Yes	
230	231	☐ Yes 232	☐ Yes	
234	235	☐ Yes 236	☐ Yes	
238	239	☐ Yes 240	☐ Yes	
242	243	☐ Yes 244	☐ Yes	

re hazardous components are present at greater than 1% by weight if non-carcinogenic, or 0.1% by weight if carcinogenic, attach additional sheets of paper capturing the required informatio

COMPLETED

OPTIONAL LOCALLY COLLECTED INFORMATION

CRA, Please Sign Here
ilities reporting Chemicals subject to EPCRA reporting thresholds must sign each Chemical Description page for each EPCRA reported chemical.)

OFFICIAL USE ONLY	DATE RECEIVED	REVIEWED BY

	BN	STA	OTHER	DISTRICT	CUPA	PA

☒ ADD ☐ DELETE ☐ REVISE REPORTING YEAR 2005

I. FACILITY INFORMATION

BUSINESS NAME (Same as FACILITY NAME or DBA – Doing Business As)
Fuji Hunt Photographic Chemicals

CHEMICAL LOCATION 201
820 Carmenita Rd. #B Norwalk, CA 90650

CHEMICAL LOCATION CONFIDENTIAL (EPCRA) ☐ YES ☒ NO

FACILITY ID # F A 0 0 3 1 5 6 5

MAP# (optional) 203

GRID# (optional)

II. CHEMICAL INFORMATION

CHEMICAL NAME 205
6471 EC1 RA VLR Dev Rep 4X10L

TRADE SECRET ☐ Yes ☒ No
If Subject to EPCRA, refer to instructions

COMMON NAME 207

EHS* ☐ Yes ☒ No 208 RS* ☐ Yes ☐ No

CAS# mixture 209

*If EHS or RS is "Yes", all amounts below must be in lbs

SAFE CODE HAZARD CLASSES (Complete if required by CUPA)

HAZARDOUS MATERIAL (Check one item only) ☐ a. PURE ☒ b. MIXTURE ☐ c. WASTE 211

RADIOACTIVE ☐ Yes ☐ No 212 CURIES

PHYSICAL STATE (Check one item only) ☐ a. SOLID ☒ b. LIQUID ☐ c. GAS 214

LARGEST CONTAINER

HAZARD CATEGORIES (Check all that apply) ☐ a. FIRE ☐ b. REACTIVE ☐ c. PRESSURE RELEASE ☒ d. ACUTE HEALTH ☐ e. CHRONIC HEALTH

AVERAGE DAILY AMOUNT 217	MAXIMUM DAILY AMOUNT 218	ANNUAL WASTE AMOUNT 219	STATE WASTE CODE
68	16936	0	NA

UNITS* (Check one item only) ☐ a. GALLONS ☐ b. CUBIC FEET ☒ c. POUNDS ☐ d. TONS 221
* If EHS, amount must be in pounds.

DAYS ON SITE: 365

STORAGE CONTAINER
☐ a. ABOVE GROUND TANK ☒ e. PLASTIC/NONMETALLIC DRUM ☐ i. FIBER DRUM ☐ m. GLASS BOTTLE ☐ q. RAIL CAR
☐ b. UNDERGROUND TANK ☒ f. CAN ☐ j. BAG ☒ n. PLASTIC BOTTLE ☐ r. OTHER
☐ c. TANK INSIDE BUILDING ☐ g. CARBOY ☐ k. BOX ☒ o. TOTE BIN
☐ d. STEEL DRUM ☐ h. SILO ☐ l. CYLINDER ☐ p. TANK WAGON

STORAGE PRESSURE ☒ a. AMBIENT ☐ b. ABOVE AMBIENT ☐ c. BELOW AMBIENT

STORAGE TEMPERATURE ☒ a. AMBIENT ☐ b. ABOVE AMBIENT ☐ c. BELOW AMBIENT ☐ d. CRYOGENIC

%WT	HAZARDOUS COMPONENT (For mixture or waste only)	EHS	RS 240	CAS #
226	227	☐ Yes 228	☐ Yes	
230	231	☐ Yes 232	☐ Yes	
234	235	☐ Yes 236	☐ Yes	
238	239	☐ Yes 240	☐ Yes	
242	243	☐ Yes 244	☐ Yes	

Hazardous components are present at greater than 1% by weight if non-carcinogenic, or 0.1% by weight if carcinogenic, attach additional sheets of paper capturing the required information.

ADDITIONAL LOCALLY COLLECTED INFORMATION

COMPLETED

CERTIFICATION, Please Sign Here
(All facilities reporting Chemicals subject to EPCRA reporting thresholds must sign each Chemical Description page for each EPCRA reported chemical.)

OFFICIAL USE ONLY	DATE RECEIVED	REVIEWED BY

	BN	STA	OTHER	DISTRICT	CUPA	PA

☒ ADD ☐ DELETE ☐ REVISE REPORTING YEAR 2005 200 Page of

I. FACILITY INFORMATION

NESS NAME (Same as FACILITY NAME or DBA – Doing Business As)
Hunt Photographic Chemicals

MICAL LOCATION 201
) Carmenita Rd. #B Norwalk, CA 90650

CHEMICAL LOCATION CONFIDENTIAL (EPCRA) ☐ YES ☒ NO 202

LITY ID # F A 0 0 3 1 5 6 5

MAP# (optional) 203

GRID# (optional) 204

II. CHEMICAL INFORMATION

MICAL NAME 205
455 EC1 VLR Developer Rep 55G

TRADE SECRET ☐ Yes ☒ No 206
If Subject to EPCRA, refer to instructions

MON NAME 207

EHS* ☐ Yes ☒ No 208 RS* ☐ Yes ☐ No 24a

209 *IF EHS or RS is "Yes", all amounts below must be in lbs.

mixture

CODE HAZARD CLASSES (Complete if required by CUPA) 210

RDOUS MATERIAL (Check one item only) ☐ a. PURE ☒ b. MIXTURE ☐ c. WASTE 211

RADIOACTIVE ☐ Yes ☐ No 212 CURIES 213

CAL STATE (one item only) ☐ a. SOLID ☒ b. LIQUID ☐ c. GAS 214

LARGEST CONTAINER 215

AZARD CATEGORIES (all that apply) ☐ a. FIRE ☐ b. REACTIVE ☐ c. PRESSURE RELEASE ☒ d. ACUTE HEALTH ☐ e. CHRONIC HEALTH

AGE DAILY AMOUNT 217
2

MAXIMUM DAILY AMOUNT 218
24464

ANNUAL WASTE AMOUNT 219
0

STATE WASTE CODE 220
NA

221 DAYS ON SITE
365

(one item only) ☐ a. GALLONS ☐ b. CUBIC FEET ☒ c. POUNDS ☐ d. TONS
* If EHS, amount must be in pounds

GE INER ☐ a. ABOVE GROUND TANK ☒ c. PLASTIC/NONMETALLIC DRUM ☐ i. FIBER DRUM ☐ m. GLASS BOTTLE ☐ q. RAIL CAR
☐ b. UNDERGROUND TANK ☒ f. CAN ☐ j. BAG ☒ n. PLASTIC BOTTLE ☐ r. OTHER
☐ c. TANK INSIDE BUILDING ☐ g. CARBOY ☐ k. BOX ☒ o. TOTE BIN
☐ d. STEEL DRUM ☐ h. SILO ☐ l. CYLINDER ☐ p. TANK WAGON

E PRESSURE ☒ a. AMBIENT ☐ b. ABOVE AMBIENT ☐ c. BELOW AMBIENT

E TEMPERATURE ☒ a. AMBIENT ☐ b. ABOVE AMBIENT ☐ c. BELOW AMBIENT ☐ d. CRYOGENIC

WT	HAZARDOUS COMPONENT (For mixture or waste only)	EHS	RS 240b	CAS #
226	227	☐Yes 228	☐Yes	
230	231	☐Yes 232	☐Yes	
234	235	☐Yes 236	☐Yes	
238	239	☐Yes 240	☐Yes	
242	243	☐Yes 244	☐Yes	

ardous components are present at greater than 1% by weight if non-carcinogenic, or 0.1% by weight if carcinogenic, attach additional sheet(s) of paper capturing the required information.

ONAL LOCALLY COLLECTED INFORMATION

COMPLETED

, Please Sign Here
reporting Chemicals subject to EPCRA reporting thresholds must sign each Chemical Description page for each EPCRA reported chemical.)

OFFICIAL USE ONLY DATE RECEIVED REVIEWED BY

	BN	STA	OTHER	DISTRICT	CUPA	PA

HAZARDOUS MATERIALS INVENTORY – CHEMICAL DESCRIPTION (EPCRA)

(one page per material per building or area)

☒ ADD ☐ DELETE ☐ REVISE REPORTING YEAR 2005 201 Page of

I. FACILITY INFORMATION

NESS NAME (Same as FACILITY NAME or DBA – Doing Business As)
Hunt Photographic Chemicals

HICAL LOCATION 201 | CHEMICAL LOCATION CONFIDENTIAL (EPCRA) ☐ YES ☒ NO 202

Carmenita Rd. #B Norwalk, CA 90650

LITY ID # F A 0 0 3 1 5 6 5 | MAP# (optional) 203 | GRID# (optional) 204

II. CHEMICAL INFORMATION

HICAL NAME 205 | TRADE SECRET ☐ Yes ☒ No 206
672 FA2 Neg N1B & Rinse N4 (If Subject to EPCRA, refer to instructions)

MON NAME 207 | EHS* ☐ Yes ☒ No 208 | RS* ☐ Yes ☐ No 246a

mixture 209 | *If EHS or RS is "Yes", all amounts below must be in lbs. 210

CODE HAZARD CLASSES (Complete if required by CUPA)

DOUS MATERIAL (Check one item only) ☐ a. PURE ☒ b. MIXTURE ☐ c. WASTE 211 | RADIOACTIVE ☐ Yes ☐ No 212 | CURIES 213

AL STATE (one item only) ☐ a. SOLID ☒ b. LIQUID ☐ c. GAS 214 | LARGEST CONTAINER 215

ZARD CATEGORIES (all that apply) ☐ a. FIRE ☐ b. REACTIVE ☐ c. PRESSURE RELEASE ☒ d. ACUTE HEALTH ☐ e. CHRONIC HEALTH 216

E DAILY AMOUNT 217	MAXIMUM DAILY AMOUNT 218	ANNUAL WASTE AMOUNT 219	STATE WASTE CODE 220
	1164	0	NA

☐ a. GALLONS ☐ b. CUBIC FEET ☒ c. POUNDS ☐ d. TONS 221 | DAYS ON SITE: 222
(one item only) * If EHS, amount must be in pounds
365

E
NER ☐ a. ABOVE GROUND TANK ☒ e. PLASTIC/NON-METALLIC DRUM ☐ i. FIBER DRUM ☐ m. GLASS BOTTLE ☐ q. RAIL CAR
☐ b. UNDERGROUND TANK ☒ f. CAN ☐ j. BAG ☒ n. PLASTIC BOTTLE ☐ r. OTHER
☐ c. TANK INSIDE BUILDING ☐ g. CARBOY ☐ k. BOX ☒ o. TOTE BIN
☐ d. STEEL DRUM ☐ h. SILO ☐ l. CYLINDER ☐ p. TANK WAGON 223

E PRESSURE ☒ a. AMBIENT ☐ b. ABOVE AMBIENT ☐ c. BELOW AMBIENT 224

S TEMPERATURE ☒ a. AMBIENT ☐ b. ABOVE AMBIENT ☐ c. BELOW AMBIENT ☐ d. CRYOGENIC 225

NT	HAZARDOUS COMPONENT (For mixture or waste only)	EHS	RS 246b	CAS #
226	227	☐ Yes 228	☐ Yes	229
230	231	☐ Yes 232	☐ Yes	233
234	235	☐ Yes 236	☐ Yes	237
238	239	☐ Yes 240	☐ Yes	241
242	243	☐ Yes 244	☐ Yes	245

dous components are present at greater than 1% by weight if non-carcinogenic, or 0.1% by weight if carcinogenic, attach additional sheets of paper containing the required information.

COMPLETED

AL LOCALLY COLLECTED INFORMATION

Please Sign Here
porting Chemicals subject to EPCRA reporting thresholds must sign each Chemical Description page for each EPCRA reported chemical.)

OFFICIAL USE ONLY | DATE RECEIVED | REVIEWED BY

	BN	STA	OTHER	DISTRICT	CUPA	PA

☒ ADD ☐ DELETE ☐ REVISE REPORTING YEAR 2005 | Page of

I. FACILITY INFORMATION

BUSINESS NAME (Same as FACILITY NAME or DBA – Doing Business As)
Fuji Hunt Photographic Chemicals

CHEMICAL LOCATION
220 Carmenita Rd #B Norwalk, CA 90650

CHEMICAL LOCATION CONFIDENTIAL (EPCRA) ☐ YES ☒ NO

FACILITY ID # F A 0 0 3 1 5 6 5

MAP# (optional) | GRID# (optional)

II. CHEMICAL INFORMATION

CHEMICAL NAME
5504 FA2 Neg N3 Fix & Repl

TRADE SECRET ☐ Yes ☒ No
If Subject to EPCRA, refer to instructions

COMMON NAME

EHS* ☐ Yes ☒ No | RS* ☐ Yes ☐ No

mixture

*If EHS or RS is "Yes", all amounts below must be in lbs.

CODE HAZARD CLASSES (Complete if required by CUPA)

HAZARDOUS MATERIAL (Check one item only) ☐ a. PURE ☒ b. MIXTURE ☐ c. WASTE

RADIOACTIVE ☐ Yes ☐ No | CURIES

PHYSICAL STATE (Check one item only) ☐ a. SOLID ☒ b. LIQUID ☐ c. GAS

LARGEST CONTAINER

HAZARD CATEGORIES (Check all that apply) ☐ a. FIRE ☐ b. REACTIVE ☐ c. PRESSURE RELEASE ☒ d. ACUTE HEALTH ☐ e. CHRONIC HEALTH

AVERAGE DAILY AMOUNT	MAXIMUM DAILY AMOUNT	ANNUAL WASTE AMOUNT	STATE WASTE CODE
3	6726	0	NA

UNIT OF MEASURE (Check one item only) ☐ a. GALLONS ☐ b. CUBIC FEET ☒ c. POUNDS ☐ d. TONS
* If EHS, amount must be in pounds

DAYS ON SITE: 365

TYPE OF CONTAINER
☐ a. ABOVE GROUND TANK ☒ c. PLASTIC/NONMETALLIC DRUM ☐ i. FIBER DRUM ☐ m. GLASS BOTTLE ☐ q. RAIL CAR
☐ b. UNDERGROUND TANK ☒ f. CAN ☐ j. BAG ☒ n. PLASTIC BOTTLE ☐ r. OTHER
☐ c. TANK INSIDE BUILDING ☐ g. CARBOY ☐ k. BOX ☒ o. TOTE BIN
☐ d. STEEL DRUM ☐ h. SILO ☐ l. CYLINDER ☐ p. TANK WAGON

PRESSURE ☒ a. AMBIENT ☐ b. ABOVE AMBIENT ☐ c. BELOW AMBIENT

TEMPERATURE ☒ a. AMBIENT ☐ b. ABOVE AMBIENT ☐ c. BELOW AMBIENT ☐ d. CRYOGENIC

WT	HAZARDOUS COMPONENT (For mixture or waste only)	EHS	RS	CAS #
226	227	☐ Yes 228	☐ Yes	
230	231	☐ Yes 232	☐ Yes	
234	235	☐ Yes 236	☐ Yes	
238	239	☐ Yes 240	☐ Yes	
242	243	☐ Yes 244	☐ Yes	

Hazardous components are present at greater than 1% by weight if non-carcinogenic, or 0.1% by weight if carcinogenic, attach additional sheets of paper capturing the required information.

ADDITIONAL LOCALLY COLLECTED INFORMATION

COMPLETED

Please Sign Here
(Reporting Chemicals subject to EPCRA reporting thresholds must sign each Chemical Description page for each EPCRA reported chemical.)

OFFICIAL USE ONLY | DATE RECEIVED | REVIEWED BY

	BN	STA	OTHER	DISTRICT	CUPA	PA

HAZARDOUS MATERIALS INVENTORY – CHEMICAL DESCRIPTION (LACoCUPA Form 2731)

(one page per material per building or area)

☒ ADD ☐ DELETE ☐ REVISE REPORTING YEAR 2005 | Page of

I. FACILITY INFORMATION

BUSINESS NAME (Same as FACILITY NAME or DBA – Doing Business As)
Fuji Hunt Photographic Chemicals

CHEMICAL LOCATION
4820 Carmenita Rd. #B Norwalk, CA 90650

CHEMICAL LOCATION CONFIDENTIAL (EPCRA) ☐ YES ☒ NO

FACILITY ID # F A 0 0 3 1 5 6 5

MAP# (optional)

GRID# (optional)

II. CHEMICAL INFORMATION

CHEMICAL NAME
315503 FA2 Neg N2 Bleach Repl

TRADE SECRET ☐ Yes ☒ No (If Subject to EPCRA, refer to instructions)

COMMON NAME

EHS* ☐ Yes ☒ No RS* ☐ Yes ☐ No

CAS# mixture

*If EHS or RS is "Yes", all amounts below must be in lbs.

FIRE CODE HAZARD CLASSES (Complete if required by CUPA)

HAZARDOUS MATERIAL TYPE (Check one item only) ☐ a. PURE ☒ b. MIXTURE ☐ c. WASTE

RADIOACTIVE ☐ Yes ☐ No

CURIES

PHYSICAL STATE (Check one item only) ☐ a. SOLID ☒ b. LIQUID ☐ c. GAS

LARGEST CONTAINER

HAZARD CATEGORIES (Check all that apply) ☐ a. FIRE ☐ b. REACTIVE ☐ c. PRESSURE RELEASE ☒ d. ACUTE HEALTH ☐ e. CHRONIC HEALTH

AVERAGE DAILY AMOUNT	MAXIMUM DAILY AMOUNT	ANNUAL WASTE AMOUNT	STATE WASTE CODE
80	6560	0	NA

UNIT* (Check one item only) ☐ a. GALLONS ☐ b. CUBIC FEET ☒ c. POUNDS ☐ d. TONS
* If EHS, amount must be in pounds

DAYS ON SITE: 365

TYPE OF CONTAINER
☐ a. ABOVE GROUND TANK ☒ e. PLASTIC/NONMETALLIC DRUM ☐ i. FIBER DRUM ☐ m. GLASS BOTTLE ☐ q. RAIL CAR
☐ b. UNDERGROUND TANK ☒ f. CAN ☐ j. BAG ☒ n. PLASTIC BOTTLE ☐ r. OTHER
☐ c. TANK INSIDE BUILDING ☐ g. CARBOY ☐ k. BOX ☒ o. TOTE BIN
☐ d. STEEL DRUM ☐ h. SILO ☐ l. CYLINDER ☐ p. TANK WAGON

AVERAGE PRESSURE ☒ a. AMBIENT ☐ b. ABOVE AMBIENT ☐ c. BELOW AMBIENT

AVERAGE TEMPERATURE ☒ a. AMBIENT ☐ b. ABOVE AMBIENT ☐ c. BELOW AMBIENT ☐ d. CRYOGENIC

%WT	HAZARDOUS COMPONENT (For mixture or waste only)	EHS	RS	CAS #
226	227	☐ Yes 228	☐ Yes	
230	231	☐ Yes 232	☐ Yes	
234	235	☐ Yes 236	☐ Yes	
238	239	☐ Yes 240	☐ Yes	
242	243	☐ Yes 244	☐ Yes	

Hazardous components are present at greater than 1% by weight if non-carcinogenic, or 0.1% by weight if carcinogenic, attach additional sheets of paper covering the required information.

COMPLETED

ADDITIONAL LOCALLY COLLECTED INFORMATION

Please Sign Here
(Businesses reporting Chemicals subject to EPCRA reporting thresholds must sign each Chemical Description page for each EPCRA reported chemical.)

OFFICIAL USE ONLY DATE RECEIVED REVIEWED BY

BN	STA	OTHER	DISTRICT	CUPA	PA

UNIFIED PROGRAM (UP) FORM
HAZARDOUS MATERIALS INVENTORY – CHEMICAL DESCRIPTION (LACoCUPA Form 2731)

(one page per material per building or area)

200 Page of

☒ ADD ☐ DELETE ☐ REVISE REPORTING YEAR 2005

I. FACILITY INFORMATION

BUSINESS NAME (Same as FACILITY NAME or DBA – Doing Business As) 1

Hunt Photographic Chemicals

CHEMICAL LOCATION 201 CHEMICAL LOCATION CONFIDENTIAL (EPCRA) ☐ YES ☒ NO 202

20 Carmenita Rd. #B Norwalk, CA 90650

FACILITY ID # F A 0 0 3 1 5 6 5 MAP# (optional) 203 GRID# (optional) 204

II. CHEMICAL INFORMATION

CHEMICAL NAME 205 TRADE SECRET ☐ Yes ☒ No 206

If Subject to EPCRA, refer to instructions

5501 FA2 Neg N1A Repl 207 EHS* ☐ Yes ☒ No 208 RS* ☐ Yes ☐ No 240a

COMMON NAME 209 *If EHS or RS is "Yes", all amounts below must be in lbs.

mixture 210

CODE HAZARD CLASSES (Complete if required by CUPA) 213

HAZARDOUS MATERIAL (Check one item only) 211 ☐ a. PURE ☒ b. MIXTURE ☐ c. WASTE

RADIOACTIVE ☐ Yes ☐ No 212 CURIES

PHYSICAL STATE (Check one item only) 214 ☐ a. SOLID ☒ b. LIQUID ☐ c. GAS

LARGEST CONTAINER 215

HAZARD CATEGORIES (Check all that apply) 216 ☐ a. FIRE ☐ b. REACTIVE ☐ c. PRESSURE RELEASE ☒ d. ACUTE HEALTH ☐ e. CHRONIC HEALTH

AGE DAILY AMOUNT 217	MAXIMUM DAILY AMOUNT 218	ANNUAL WASTE AMOUNT 219	STATE WASTE CODE 220
5	9912	0	NA

221 ☐ a. GALLONS ☐ b. CUBIC FEET ☒ c. POUNDS ☐ d. TONS * If EHS, amount must be in pounds

DAYS ON SITE: 365 222

(Check one item only)

CONTAINER ☐ a. ABOVE GROUND TANK ☒ e. PLASTIC/NONMETALLIC DRUM ☐ i. FIBER DRUM ☐ m. GLASS BOTTLE ☐ q. RAIL CAR
☐ b. UNDERGROUND TANK ☒ f. CAN ☐ j. BAG ☒ n. PLASTIC BOTTLE ☐ r. OTHER
☐ c. TANK INSIDE BUILDING ☐ g. CARBOY ☐ k. BOX ☒ o. TOTE BIN
☐ d. STEEL DRUM ☐ h. SILO ☐ l. CYLINDER ☐ p. TANK WAGON 223

GE PRESSURE ☒ a. AMBIENT ☐ b. ABOVE AMBIENT ☐ c. BELOW AMBIENT 224

E TEMPERATURE ☒ a. AMBIENT ☐ b. ABOVE AMBIENT ☐ c. BELOW AMBIENT ☐ d. CRYOGENIC 225

WT	HAZARDOUS COMPONENT (For mixture or waste only)	EHS	RS 240b	CAS #
226	227	☐ Yes 228	☐ Yes	229
230	231	☐ Yes 232	☐ Yes	233
234	235	☐ Yes 236	☐ Yes	237
238	239	☐ Yes 240	☐ Yes	241
242	243	☐ Yes 244	☐ Yes	245

If more components are present at greater than 1% by weight if non-carcinogenic, or 0.1% by weight if carcinogenic, attach additional sheets of paper capturing the required information.

ONAL LOCALLY COLLECTED INFORMATION

COMPLETED

, Please Sign Here

reporting Chemicals subject to EPCRA reporting thresholds must sign each Chemical Description page for each EPCRA reported chemical.)

OFFICIAL USE ONLY	DATE RECEIVED	REVIEWED BY

UNIFIED PROGRAM (UP) FORM
HAZARDOUS MATERIALS INVENTORY – CHEMICAL DESCRIPTION (LACoCUPA Form 2731)

(one page per material per building or area)

☒ ADD ☐ DELETE ☐ REVISE REPORTING YEAR 2005 | Page of

I. FACILITY INFORMATION

BUSINESS NAME (Same as FACILITY NAME or DBA – Doing Business As)
Fuji Hunt Photographic Chemicals

CHEMICAL LOCATION
14820 Carmenita Rd. #B Norwalk, CA 90650

CHEMICAL LOCATION CONFIDENTIAL (EPCRA) ☐ YES ☒ NO

MAP# (optional)

GRID# (optional)

FACILITY ID #: F A 0 0 3 1 5 6 5

II. CHEMICAL INFORMATION

CHEMICAL NAME
815304 FA2 PSR Print Rinse

TRADE SECRET ☐ Yes ☒ No (If Subject to EPCRA, refer to instructions)

COMMON NAME

EHS* ☐ Yes ☒ No RS* ☐ Yes ☐ No

CAS# mixture

*If EHS or RS is "Yes", all amounts below must be in lbs.

FIRE CODE HAZARD CLASSES (Complete if required by CUPA)

HAZARDOUS MATERIAL TYPE (Check one item only) ☐ a. PURE ☒ b. MIXTURE ☐ c. WASTE

RADIOACTIVE ☐ Yes ☐ No CURIES

PHYSICAL STATE (Check one item only) ☐ a. SOLID ☒ b. LIQUID ☐ c. GAS

LARGEST CONTAINER

MED HAZARD CATEGORIES (Check all that apply) ☐ a. FIRE ☐ b. REACTIVE ☐ c. PRESSURE RELEASE ☒ d. ACUTE HEALTH ☐ e. CHRONIC HEALTH

AVERAGE DAILY AMOUNT	MAXIMUM DAILY AMOUNT	ANNUAL WASTE AMOUNT	STATE WASTE CODE
16	1632	0	NA

UNIT* (Check one item only) ☐ a. GALLONS ☐ b. CUBIC FEET ☒ c. POUNDS ☐ d. TONS
* If EHS, amount must be in pounds

DAYS ON SITE: 365

STORAGE CONTAINER
☐ a. ABOVE GROUND TANK ☒ e. PLASTIC/NONMETALLIC DRUM ☐ i. FIBER DRUM ☐ m. GLASS BOTTLE ☐ q. RAIL CAR
☐ b. UNDERGROUND TANK ☒ f. CAN ☐ j. BAG ☒ n. PLASTIC BOTTLE ☐ r. OTHER
☐ c. TANK INSIDE BUILDING ☐ g. CARBOY ☐ k. BOX ☒ o. TOTE BIN
☐ d. STEEL DRUM ☐ h. SILO ☐ l. CYLINDER ☐ p. TANK WAGON

STORAGE PRESSURE ☒ a. AMBIENT ☐ b. ABOVE AMBIENT ☐ c. BELOW AMBIENT

STORAGE TEMPERATURE ☒ a. AMBIENT ☐ b. ABOVE AMBIENT ☐ c. BELOW AMBIENT ☐ d. CRYOGENIC

%WT	HAZARDOUS COMPONENT (For mixture or waste only)	EHS	RS	CAS #
226	227	☐ Yes 229	☐ Yes	
230	231	☐ Yes 232	☐ Yes	
234	235	☐ Yes 236	☐ Yes	
238	239	☐ Yes 240	☐ Yes	
242	243	☐ Yes 244	☐ Yes	

If hazardous components are present at greater than 1% by weight if non-carcinogenic, or 0.1% by weight if carcinogenic, attach additional sheets of paper capturing the required information.

COMPLETED

ADDITIONAL LOCALLY COLLECTED INFORMATION

EPCRA, Please Sign Here
(Businesses reporting Chemicals subject to EPCRA reporting thresholds must sign each Chemical Description page for each EPCRA reported chemical.)

OFFICIAL USE ONLY	DATE RECEIVED	REVIEWED BY

UNIFIED PROGRAM (UP) FORM

ZARDOUS MATERIALS INVENTORY – CHEMICAL DESCRIPTION (LACoCUPA Form 2731)

(one page per material per building or area)

☒ ADD ☐ DELETE ☐ REVISE REPORTING YEAR 2005 200 Page of

I. FACILITY INFORMATION

3

SS NAME (Same as FACILITY NAME or DBA – Doing Business As)
nt Photographic Chemicals 201

CHEMICAL LOCATION CONFIDENTIAL (EPCRA) ☐ YES ☒ NO 202

CAL LOCATION
rmenita Rd. #B Norwalk, CA 90650

MAP# (optional) 203 GRID# (optional) 204

Y ID # F A 0 0 3 1 5 6 5

II. CHEMICAL INFORMATION

205 TRADE SECRET ☐ Yes ☒ No 206
If Subject to EPCRA, refer to instructions

CAL NAME
3 FA2 P2B Print Bleach Fix PT B 207

EHS* ☐ Yes ☒ No 208 RS* ☐ Yes ☐ No 246a

N NAME 209 *If EHS or RS is "Yes", all amounts below must be in lbs.

ixture 210

DE HAZARD CLASSES (Complete if required by CUPA) 213

OUS MATERIAL (ck one item only) ☐ a. PURE ☒ b. MIXTURE ☐ c. WASTE 211

RADIOACTIVE ☐ Yes ☐ No 212 CURIES

L STATE (item only) ☐ a. SOLID ☒ b. LIQUID ☐ c. GAS 214

LARGEST CONTAINER 215

ARD CATEGORIES (that apply) ☐ a. FIRE ☐ b. REACTIVE ☐ c. PRESSURE RELEASE ☒ d. ACUTE HEALTH ☐ e. CHRONIC HEALTH 216

DAILY AMOUNT 217

MAXIMUM DAILY AMOUNT 218: 5984

ANNUAL WASTE AMOUNT 219: 0

STATE WASTE CODE 220: NA

☐ a. GALLONS ☐ b. CUBIC FEET ☒ c. POUNDS ☐ d. TONS 221

DAYS ON SITE 222: 365

(item only) * If EHS, amount must be in pounds

ER ☐ a. ABOVE GROUND TANK ☒ e. PLASTIC/NONMETALLIC DRUM ☐ i. FIBER DRUM ☐ m. GLASS BOTTLE ☐ q. RAIL CAR
☐ b. UNDERGROUND TANK ☒ f. CAN ☐ j. BAG ☒ n. PLASTIC BOTTLE ☐ r. OTHER
☐ c. TANK INSIDE BUILDING ☐ g. CARBOY ☐ k. BOX ☒ o. TOTE BIN
☐ d. STEEL DRUM ☐ h. SILO ☐ l. CYLINDER ☐ p. TANK WAGON 223

PRESSURE ☒ a. AMBIENT ☐ b. ABOVE AMBIENT ☐ c. BELOW AMBIENT 224

TEMPERATURE ☒ a. AMBIENT ☐ b. ABOVE AMBIENT ☐ c. BELOW AMBIENT ☐ d. CRYOGENIC 225

T	HAZARDOUS COMPONENT (For mixture or waste only)	EHS	RS 246b	CAS #
226	227	☐ Yes 228	☐ Yes	229
230	231	☐ Yes 232	☐ Yes	233
234	235	☐ Yes 236	☐ Yes	237
238	239	☐ Yes 240	☐ Yes	241
242	243	☐ Yes 244	☐ Yes	245

ous components are present at greater than 1% by weight if non-carcinogenic, or 0.1% by weight if carcinogenic, attach additional sheets of paper capturing the required information.

IAL LOCALLY COLLECTED INFORMATION 246

COMPLETED

Please Sign Here
eporting Chemicals subject to EPCRA reporting thresholds must sign each Chemical Description page for each EPCRA reported chemical.)

OFFICIAL USE ONLY | DATE RECEIVED | REVIEWED BY

UNIFIED PROGRAM (UP) FORM
AZARDOUS MATERIALS INVENTORY – CHEMICAL DESCRIPTION (LACoCUPA Form 2731)

(one page per material per building or area)

200 Page of

☒ ADD ☐ DELETE ☐ REVISE REPORTING YEAR 2015

I. FACILITY INFORMATION

ESS NAME (Same as FACILITY NAME or DBA – Doing Business As)
unt Photographic Chemicals

201 CHEMICAL LOCATION CONFIDENTIAL (EPCRA) ☐ YES ☒ NO 202

CAL LOCATION
Carmenita Rd. #B Norwalk, CA 90650

TY ID # F A 0 0 3 1 5 6 5

MAP# (optional) 203 GRID# (optional) 204

II. CHEMICAL INFORMATION

CAL NAME
2 FA2 P2A Print Bleach Fix PT A

205 TRADE SECRET ☐ Yes ☒ No 206
If Subject to EPCRA, refer to instructions

207 EHS* ☐ Yes ☒ No 208 RS* ☐ Yes ☐ No 246a

ON NAME
ixture

209 *If EHS or RS is "Yes", all amounts below must be in lbs 210

DE HAZARD CLASSES (Complete if required by CUPA)

OUS MATERIAL
ark one item only) ☐ a. PURE ☒ b. MIXTURE ☐ c. WASTE 211

RADIOACTIVE ☐ Yes ☐ No 212 CURIES 213

L STATE
e item only) ☐ a. SOLID ☒ b. LIQUID ☐ c. GAS 214

LARGEST CONTAINER 215

ARD CATEGORIES
that apply) ☐ a. FIRE ☐ b. REACTIVE ☐ c. PRESSURE RELEASE ☒ d. ACUTE HEALTH ☐ e. CHRONIC HEALTH 216

DAILY AMOUNT 217	MAXIMUM DAILY AMOUNT 218	ANNUAL WASTE AMOUNT 219	STATE WASTE CODE 220
	6112	0	NA

221 DAYS ON SITE: 365 222

☐ a. GALLONS ☐ b. CUBIC FEET ☒ c. POUNDS ☐ d. TONS
* If EHS, amount must be in pounds

ners only)

☐ a. ABOVE GROUND TANK ☒ e. PLASTIC/NONMETALLIC DRUM ☐ i. FIBER DRUM ☐ m. GLASS BOTTLE ☐ q. RAIL CAR
☐ b. UNDERGROUND TANK ☒ f. CAN ☐ j. BAG ☒ n. PLASTIC BOTTLE ☐ r. OTHER
☐ c. TANK INSIDE BUILDING ☐ g. CARBOY ☐ k. BOX ☒ o. TOTE BIN
☐ d. STEEL DRUM ☐ h. SILO ☐ l. CYLINDER ☐ p. TANK WAGON 223

PRESSURE ☒ a. AMBIENT ☐ b. ABOVE AMBIENT ☐ c. BELOW AMBIENT 224

TEMPERATURE ☒ a. AMBIENT ☐ b. ABOVE AMBIENT ☐ c. BELOW AMBIENT ☐ d. CRYOGENIC 225

	HAZARDOUS COMPONENT (For mixture or waste only)	EHS	RS 246b	CAS #
226	227	☐ Yes 228	☐ Yes	229
230	231	☐ Yes 232	☐ Yes	233
234	235	☐ Yes 236	☐ Yes	237
238	239	☐ Yes 240	☐ Yes	241
242	243	☐ Yes 244	☐ Yes	245

s components are present at greater than 1% by weight if non-carcinogenic, or 0.1% by weight if carcinogenic, attach additional sheets of paper containing the required information.

L LOCALLY COLLECTED INFORMATION 246

ase Sign Here
orting Chemicals subject to EPCRA reporting thresholds must sign each Chemical Description page for each EPCRA reported chemical.)

FFICIAL USE ONLY	DATE RECEIVED	REVIEWED BY

UNIFIED PROGRAM (UP) FORM
HAZARDOUS MATERIALS INVENTORY – CHEMICAL DESCRIPTION (LACoCUPA Form 2731)

(one page per material per building or area)

☒ ADD ☐ DELETE ☐ REVISE REPORTING YEAR 2005 | 200 Page of

I. FACILITY INFORMATION

BUSINESS NAME (Same as FACILITY NAME or DBA – Doing Business As)
Hunt Photographic Chemicals

CHEMICAL LOCATION
Carmenita Rd. #B Norwalk, CA 90650

201 CHEMICAL LOCATION CONFIDENTIAL (EPCRA) ☐ YES ☒ NO 202

FACILITY ID # F A 0 0 3 1 5 6 5

MAP# (optional) 203 GRID# (optional) 204

II. CHEMICAL INFORMATION

CHEMICAL NAME
01 FA2P1 Print Replenisher

205 TRADE SECRET ☐ Yes ☒ No 206
If Subject to EPCRA, refer to instructions

207 EHS* ☐ Yes ☒ No 208 RS* ☐ Yes ☐ No 340a

209 *If EHS or RS is "Yes", all amounts below must be in lbs.

MIXTURE CODE HAZARD CLASSES (Complete if required by CUPA) 210

HAZARDOUS MATERIAL (Check one item only) 211 ☐ a. PURE ☒ b. MIXTURE ☐ c. WASTE

RADIOACTIVE ☐ Yes ☐ No 212 CURIES 213

PHYSICAL STATE (Check one item only) 214 ☐ a. SOLID ☒ b. LIQUID ☐ c. GAS

LARGEST CONTAINER 215

HAZARD CATEGORIES (Check all that apply) 216 ☐ a. FIRE ☐ b. REACTIVE ☐ c. PRESSURE RELEASE ☒ d. ACUTE HEALTH ☐ e. CHRONIC HEALTH

217 MAXIMUM DAILY AMOUNT	218 ANNUAL WASTE AMOUNT	219 STATE WASTE CODE
6336	0	NA

220 DAYS ON SITE: 365

221 ☐ a. GALLONS ☐ b. CUBIC FEET ☒ c. POUNDS ☐ d. TONS
* If EHS, amount must be in pounds

CONTAINER TYPE (Check one item only) 222
☐ a. ABOVE GROUND TANK ☒ e. PLASTIC/NONMETALLIC DRUM ☐ i. FIBER DRUM ☐ m. GLASS BOTTLE ☐ q. RAIL CAR
☐ b. UNDERGROUND TANK ☒ f. CAN ☐ j. BAG ☒ n. PLASTIC BOTTLE ☐ r. OTHER
☐ c. TANK INSIDE BUILDING ☐ g. CARBOY ☐ k. BOX ☒ o. TOTE BIN
☐ d. STEEL DRUM ☐ h. SILO ☐ l. CYLINDER ☐ p. TANK WAGON

223 STORAGE PRESSURE ☒ a. AMBIENT ☐ b. ABOVE AMBIENT ☐ c. BELOW AMBIENT

224 STORAGE TEMPERATURE ☒ a. AMBIENT ☐ b. ABOVE AMBIENT ☐ c. BELOW AMBIENT ☐ d. CRYOGENIC

WT	HAZARDOUS COMPONENT (For mixture or waste only)	EHS	RS 240b	CAS #
226	227	228 ☐ Yes	☐ Yes	229
230	231	232 ☐ Yes	☐ Yes	233
234	235	236 ☐ Yes	☐ Yes	237
238	239	240 ☐ Yes	☐ Yes	241
242	243	244 ☐ Yes	☐ Yes	245

Hazardous components are present at greater than 1% by weight if non-carcinogenic, or 0.1% by weight if carcinogenic, attach additional sheets of paper capturing the required information.

246 ADDITIONAL LOCALLY COLLECTED INFORMATION

COMPLETED

Please Sign Here
(Reporting Chemicals subject to EPCRA reporting thresholds must sign each Chemical Description page for each EPCRA reported chemical.)

OFFICIAL USE ONLY | DATE RECEIVED | REVIEWED BY

PN	STA	OTHER	DISTRICT	CUPA	PA

UNIFIED PROGRAM (UP) FORM
AZARDOUS MATERIALS INVENTORY – CHEMICAL DESCRIPTION (LACoCUPA Form 2731)

(one page per material per building or area)

200 Page of

☒ ADD ☐ DELETE ☐ REVISE REPORTING YEAR 2005

I. FACILITY INFORMATION

NESS NAME (Same as FACILITY NAME or DBA – Doing Business As)
Hunt Photographic Chemicals

201 CHEMICAL LOCATION CONFIDENTIAL (EPCRA) ☐ YES ☒ NO 202

ICAL LOCATION
Carmenita Rd. #B Norwalk, CA 90650

203 MAP# (optional) 204 GRID# (optional)

LITY ID # F A 0 0 3 1 5 6 5

II. CHEMICAL INFORMATION

205 TRADE SECRET ☐ Yes ☒ No 206
If Subject to EPCRA, refer to instructions

ICAL NAME
10 Envirochem ADM F2.FP Film Kit

207 EHS* ☐ Yes ☒ No 208 RS* ☐ Yes ☐ No 208a

ION NAME 209 *If EHS or RS is "Yes", all amounts below must be in lbs. 210

mixture

CODE HAZARD CLASSES (Complete if required by CUPA) 213

DOUS MATERIAL (Check one item only) ☐ a. PURE ☒ b. MIXTURE ☐ c. WASTE 211 RADIOACTIVE ☐ Yes ☐ No 212 CURIES

AL STATE (one item only) ☐ a. SOLID ☒ b. LIQUID ☐ c. GAS 214 LARGEST CONTAINER 215

ZARD CATEGORIES (all that apply) ☐ a. FIRE ☐ b. REACTIVE ☐ c. PRESSURE RELEASE ☒ d. ACUTE HEALTH ☐ e. CHRONIC HEALTH 216

GE DAILY AMOUNT 217 | MAXIMUM DAILY AMOUNT 218 | ANNUAL WASTE AMOUNT 219 | STATE WASTE CODE 220

3536 | 0 | NA

221 DAYS ON SITE 222

365

☐ a. GALLONS ☐ b. CUBIC FEET ☒ c. POUNDS ☐ d. TONS
* If EHS, amount must be in pounds

one item only)

☐ a. ABOVE GROUND TANK ☒ c. PLASTIC/NON-METALLIC DRUM ☐ i. FIBER DRUM ☐ m. GLASS BOTTLE ☐ q. RAIL CAR
☐ b. UNDERGROUND TANK ☒ f. CAN ☐ j. BAG ☒ n. PLASTIC BOTTLE ☐ r. OTHER
☐ c. TANK INSIDE BUILDING ☐ g. CARBOY ☐ k. BOX ☒ o. TOTE BIN
☐ d. STEEL DRUM ☐ h. SILO ☐ l. CYLINDER ☐ p. TANK WAGON 223

H PRESSURE ☒ a. AMBIENT ☐ b. ABOVE AMBIENT ☐ c. BELOW AMBIENT 224

E TEMPERATURE ☒ a. AMBIENT ☐ b. ABOVE AMBIENT ☐ c. BELOW AMBIENT ☐ d. CRYOGENIC 225

WT	HAZARDOUS COMPONENT (For mixture or waste only)	EHS	RS 240	CAS #
226	227	☐ Yes 228	☐ Yes	229
230	231	☐ Yes 232	☐ Yes	233
234	235	☐ Yes 236	☐ Yes	237
238	239	☐ Yes 240	☐ Yes	241
242	243	☐ Yes 244	☐ Yes	245

rdous components are present at greater than 1% by weight if non-carcinogenic, or 0.1% by weight if carcinogenic, attach additional sheets of paper capturing the required information.

SCANNED

ONAL LOCALLY COLLECTED INFORMATION 246

, Please Sign Here
reporting Chemicals subject to EPCRA reporting thresholds must sign each Chemical Description page for each EPCRA reported chemical.)

OFFICIAL USE ONLY	DATE RECEIVED	REVIEWED BY

	BN	STA	OTHER	DISTRICT	CUPA	PA

UNIFIED PROGRAM (UP) FORM
ARDOUS MATERIALS INVENTORY – CHEMICAL DESCRIPTION (LACoCUPA Form 2731)

(one page per chemical per building or area)

200 Page of

☐ ADD ☐ DELETE ☐ REVISE REPORTING YEAR 2005

I. FACILITY INFORMATION

1

NAME (Same as FACILITY NAME or DBA – Doing Business As)

Photographic Chemicals 201

CHEMICAL LOCATION CONFIDENTIAL (EPCRA) ☐ YES ☒ NO 202

LOCATION

enita Rd. #B Norwalk, CA 90650

MAP# (optional) 203 GRID# (optional) 204

ID # F A 0 0 3 1 5 6 5

II. CHEMICAL INFORMATION

NAME Envirochem ADM F2 DL Film Kit 205

TRADE SECRET ☐ Yes ☒ No 206

If Subject to EPCRA, refer to instructions

NAME 207

EHS* ☐ Yes ☒ No 208 RS* ☐ Yes ☐ No 208a

*If EHS or RS is "Yes", all amounts below must be in lbs. 209

ure 210

HAZARD CLASSES (Complete if required by CUPA)

S MATERIAL (use item only) ☐ a. PURE ☒ b. MIXTURE ☐ c. WASTE 211

RADIOACTIVE ☐ Yes ☐ No 212 CURIES 213

TATE (e only) ☐ a. SOLID ☒ b. LIQUID ☐ c. GAS 214

LARGEST CONTAINER 215

O CATEGORIES (apply) ☐ a. FIRE ☐ b. REACTIVE ☐ c. PRESSURE RELEASE ☒ d. ACUTE HEALTH ☐ e. CHRONIC HEALTH 216

AILY AMOUNT 217	MAXIMUM DAILY AMOUNT 218	ANNUAL WASTE AMOUNT 219	STATE WASTE CODE 220
	5508	0	NA

☐ a. GALLONS ☐ b. CUBIC FEET ☒ c. POUNDS ☐ d. TONS 221 DAYS ON SITE 222

(e only) * If EHS, amount must be in pounds 365

☐ a. ABOVE GROUND TANK ☒ c. PLASTIC/NONMETALLIC DRUM ☐ i. FIBER DRUM ☐ m. GLASS BOTTLE ☐ q. RAIL CAR
☐ b. UNDERGROUND TANK ☒ f. CAN ☐ j. BAG ☒ n. PLASTIC BOTTLE ☐ r. OTHER
☐ c. TANK INSIDE BUILDING ☐ g. CARBOY ☐ k. BOX ☒ o. TOTE BIN
☐ d. STEEL DRUM ☐ h. SILO ☐ l. CYLINDER ☐ p. TANK WAGON 223

ESSURE ☒ a. AMBIENT ☐ b. ABOVE AMBIENT ☐ c. BELOW AMBIENT 224

MPERATURE ☒ a. AMBIENT ☐ b. ABOVE AMBIENT ☐ c. BELOW AMBIENT ☐ d. CRYOGENIC 225

	HAZARDOUS COMPONENT (For mixture or waste only)	EHS	RS 240a	CAS #
226	227	☐ Yes 228	☐ Yes	229
230	231	☐ Yes 232	☐ Yes	233
234	235	☐ Yes 236	☐ Yes	237
238	239	☐ Yes 240	☐ Yes	241
242	243	☐ Yes 244	☐ Yes	245

components are present at greater than 1% by weight if non-carcinogenic, or 0.1% by weight if carcinogenic, attach additional sheets of paper capturing the required information.

CANCELLED

LOCALLY COLLECTED INFORMATION 246

ase Sign Here

orting Chemicals subject to EPCRA reporting thresholds must sign each Chemical Description page for each EPCRA reported chemical.)

FFICIAL USE ONLY	DATE RECEIVED	REVIEWED BY

☒ ADD ☐ DELETE ☐ REVISE REPORTING YEAR 2005 200 Page of

I. FACILITY INFORMATION

USINESS NAME (Same as FACILITY NAME or DBA – Doing Business As)
ji Hunt Photographic Chemicals

HEMICAL LOCATION 201
820 Carmenita Rd. #B Norwalk, CA 90650

CHEMICAL LOCATION CONFIDENTIAL (EPCRA) ☐ YES ☒ NO

CILITY ID # F A 0 0 3 1 5 6 5

MAP# (optional) 203

GRID# (optional)

II. CHEMICAL INFORMATION

EMICAL NAME 205
5201 Envirochem ADM F1 Film Kit

TRADE SECRET ☐ Yes ☒ No
If Subject to EPCRA, refer to instructions

MMON NAME 207

EHS* ☐ Yes ☒ No 208 RS* ☐ Yes ☐ No

S# mixture 209

*If EHS or RS is "Yes", all amounts below must be in lbs.

E CODE HAZARD CLASSES (Complete if required by CUPA)

ARDOUS MATERIAL (Check one item only) ☐ a. PURE ☒ b. MIXTURE ☐ c. WASTE 211

RADIOACTIVE ☐ Yes ☐ No 212 CURIES

SICAL STATE (k one item only) ☐ a. SOLID ☒ b. LIQUID ☐ c. GAS 214

LARGEST CONTAINER

HAZARD CATEGORIES (k all that apply) ☐ a. FIRE ☐ b. REACTIVE ☐ c. PRESSURE RELEASE ☒ d. ACUTE HEALTH ☐ e. CHRONIC HEALTH

AGE DAILY AMOUNT 217	MAXIMUM DAILY AMOUNT 218	ANNUAL WASTE AMOUNT 219	STATE WASTE CODE
9	6118	0	NA

* (one item only) ☐ a. GALLONS ☐ b. CUBIC FEET ☒ c. POUNDS ☐ d. TONS 221 DAYS ON SITE: 365
* If EHS, amount must be in pounds

AGE ADNER
☐ a. ABOVE GROUND TANK ☒ e. PLASTIC/NONMETALLIC DRUM ☐ i. FIBER DRUM ☐ m. GLASS BOTTLE ☐ q. RAIL CAR
☐ b. UNDERGROUND TANK ☒ f. CAN ☐ j. BAG ☒ n. PLASTIC BOTTLE ☐ r. OTHER
☐ c. TANK INSIDE BUILDING ☐ g. CARBOY ☐ k. BOX ☒ o. TOTE BIN
☐ d. STEEL DRUM ☐ h. SILO ☐ l. CYLINDER ☐ p. TANK WAGON

OR PRESSURE ☒ a. AMBIENT ☐ b. ABOVE AMBIENT ☐ c. BELOW AMBIENT

OR TEMPERATURE ☒ a. AMBIENT ☐ b. ABOVE AMBIENT ☐ c. BELOW AMBIENT ☐ d. CRYOGENIC

WT	HAZARDOUS COMPONENT (For mixture or waste only)	EHS	RS 240b	CAS #
226	227	☐ Yes 228	☐ Yes	
230	231	☐ Yes 232	☐ Yes	
234	235	☐ Yes 236	☐ Yes	
238	239	☐ Yes 240	☐ Yes	
242	243	☐ Yes 244	☐ Yes	

rdous components are present at greater than 1% by weight if non-carcinogenic, or 0.1% by weight if carcinogenic, attach additional sheets of paper capturing the required information.

NAL LOCALLY COLLECTED INFORMATION

Please Sign Here
eporting Chemicals subject to EPCRA reporting thresholds must sign each Chemical Description page for each EPCRA reported chemical.)

OFFICIAL USE ONLY DATE RECEIVED REVIEWED BY

(one page per material use build

☒ ADD ☐ DELETE ☐ REVISE REPORTING YEAR 2005 200 Page of

I. FACILITY INFORMATION

USINESS NAME (Same as FACILITY NAME or DBA – Doing Business As)
uji Hunt Photographic Chemicals

HEMICAL LOCATION 201
3820 Carmenita Rd. #B Norwalk, CA 90650

CHEMICAL LOCATION CONFIDENTIAL (EPCRA) ☐ YES ☒ NO

ACILITY ID #	F	A	0	0	3	1	5	6	5						MAP# (optional) 203	GRID# (optional)

II. CHEMICAL INFORMATION

IEMICAL NAME 205
15110 Envirochem ADM Print Kit

TRADE SECRET ☐ Yes ☒ No
If Subject to EPCRA, refer to instructions

OMMON NAME 207

EHS* ☐ Yes ☒ No 208 RS* ☐ Yes ☐ No

S# mixture 209

*If EHS or RS is "Yes", all amounts below must be i

E CODE HAZARD CLASSES (Complete if required by CUPA)

ZARDOUS MATERIAL
E (Check one item only) ☐ a. PURE ☒ b. MIXTURE ☐ c. WASTE 211

RADIOACTIVE ☐ Yes ☐ No 212 CURIES

SICAL STATE
ck one item only) ☐ a. SOLID ☒ b. LIQUID ☐ c. GAS 214

LARGEST CONTAINER

HAZARD CATEGORIES
ck all that apply) ☐ a. FIRE ☐ b. REACTIVE ☐ c. PRESSURE RELEASE ☒ d. ACUTE HEALTH ☐ e. CHRONIC HEALTH

GE DAILY AMOUNT 217	MAXIMUM DAILY AMOUNT 218	ANNUAL WASTE AMOUNT 219	STATE WASTE CODE
90	14580	0	NA

TS* (k one item only) ☐ a. GALLONS ☐ b. CUBIC FEET ☒ c. POUNDS ☐ d. TONS
*If EHS, amount must be in pounds

221 DAYS ON SITE: 365

RAGE TAINER
☐ a. ABOVE GROUND TANK ☒ e. PLASTIC/NONMETALLIC DRUM ☐ i. FIBER DRUM ☐ m. GLASS BOTTLE ☐ q. RAIL CAR
☐ b. UNDERGROUND TANK ☒ f. CAN ☐ j. BAG ☒ n. PLASTIC BOTTLE ☐ r. OTHER
☐ c. TANK INSIDE BUILDING ☐ g. CARBOY ☐ k. BOX ☒ o. TOTE BIN
☐ d. STEEL DRUM ☐ h. SILO ☐ l. CYLINDER ☐ p. TANK WAGON

AGE PRESSURE ☒ a. AMBIENT ☐ b. ABOVE AMBIENT ☐ c. BELOW AMBIENT

AGE TEMPERATURE ☒ a. AMBIENT ☐ b. ABOVE AMBIENT ☐ c. BELOW AMBIENT ☐ d. CRYOGENIC

%WT	HAZARDOUS COMPONENT (For mixture or waste only)	EHS	RS 246b	CAS
226	227	☐ Yes 228	☐ Yes	
230	231	☐ Yes 232	☐ Yes	
234	235	☐ Yes 236	☐ Yes	
238	239	☐ Yes 240	☐ Yes	
242	243	☐ Yes 244	☐ Yes	

zardous components are present at greater than 1% by weight if non-carcinogenic, or 0.1% by weight if carcinogenic, attach additional sheets of paper capturing the required informat

ONAL LOCALLY COLLECTED INFORMATION

COMPLETED

A, Please Sign Here
x reporting Chemicals subject to EPCRA reporting thresholds must sign each Chemical Description page for each EPCRA reported chemical.)

OFFICIAL USE ONLY

(one page per material per building)

☒ ADD ☐ DELETE ☐ REVISE REPORTING YEAR 2005 200 Page of

I. FACILITY INFORMATION

BUSINESS NAME (Same as FACILITY NAME or DBA – Doing Business As)
Fuji Hunt Photographic Chemicals

CHEMICAL LOCATION 201
820 Carmenita Rd. #B Norwalk, CA 90650

CHEMICAL LOCATION CONFIDENTIAL (EPCRA) ☐ YES ☒ NO

FACILITY ID # F A 0 0 3 1 5 6 5

MAP# (optional) 203

GRID# (optional)

II. CHEMICAL INFORMATION

CHEMICAL NAME 205
3111 Forte' Universal Dev. 55G

TRADE SECRET ☐ Yes ☒ No
If Subject to EPCRA, refer to instructions

COMMON NAME 207

EHS* ☐ Yes ☒ No 208 RS* ☐ Yes ☐ No

MIX# mixture 209

*If EHS or RS is "Yes", all amounts below must be in lb

PURE CODE HAZARD CLASSES (Complete if required by CUPA)

HAZARDOUS MATERIAL (Check one item only) ☐ a. PURE ☒ b. MIXTURE ☐ c. WASTE 211

RADIOACTIVE ☐ Yes ☐ No 212 CURIES

PHYSICAL STATE (Check one item only) ☐ a. SOLID ☒ b. LIQUID ☐ c. GAS 214

LARGEST CONTAINER

HAZARD CATEGORIES (Check all that apply) ☐ a. FIRE ☐ b. REACTIVE ☐ c. PRESSURE RELEASE ☒ d. ACUTE HEALTH ☐ e. CHRONIC HEALTH

AVERAGE DAILY AMOUNT 217	MAXIMUM DAILY AMOUNT 218	ANNUAL WASTE AMOUNT 219	STATE WASTE CODE
4	7368	0	NA

UNIT OF MEASURE* (Enter one item only) ☐ a. GALLONS ☐ b. CUBIC FEET ☒ c. POUNDS ☐ d. TONS
* If EHS, amount must be in pounds 221

DAYS ON SITE: 365

TYPE OF CONTAINER
☐ a. ABOVE GROUND TANK ☒ c. PLASTIC/NONMETALLIC DRUM ☐ i. FIBER DRUM ☐ m. GLASS BOTTLE ☐ q. RAIL CAR
☐ b. UNDERGROUND TANK ☒ f. CAN ☐ j. BAG ☒ n. PLASTIC BOTTLE ☐ r. OTHER
☐ c. TANK INSIDE BUILDING ☐ g. CARBOY ☐ k. BOX ☒ o. TOTE BIN
☐ d. STEEL DRUM ☐ h. SILO ☐ l. CYLINDER ☐ p. TANK WAGON

PRESSURE ☒ a. AMBIENT ☐ b. ABOVE AMBIENT ☐ c. BELOW AMBIENT

TEMPERATURE ☒ a. AMBIENT ☐ b. ABOVE AMBIENT ☐ c. BELOW AMBIENT ☐ d. CRYOGENIC

%WT	HAZARDOUS COMPONENT (For mixture or waste only)	EHS	RS 246b	CAS #
226	227	☐ Yes 228	☐ Yes	
230	231	☐ Yes 232	☐ Yes	
234	235	☐ Yes 236	☐ Yes	
238	239	☐ Yes 240	☐ Yes	
242	243	☐ Yes 244	☐ Yes	

Hazardous components are present at greater than 1% by weight if non-carcinogenic, or 0.1% by weight if carcinogenic, attach additional sheets of paper capturing the required information.

OPTIONAL LOCALLY COLLECTED INFORMATION

CONFIRMED

, Please Sign Here
reporting Chemicals subject to EPCRA reporting thresholds must sign each Chemical Description page for each EPCRA reported chemical.)

OFFICIAL USE ONLY

DATE RECEIVED

HAZARDOUS MATERIALS INVENTORY – CHEMICAL DESCRIPTION (EPCRA)

(one page per material per building)

☒ ADD ☐ DELETE ☐ REVISE REPORTING YEAR 2005 | 200 Page of

I. FACILITY INFORMATION

USINESS NAME (Same as FACILITY NAME or DBA - Doing Business As)

uji Hunt Photographic Chemicals

HEMICAL LOCATION 201 | CHEMICAL LOCATION CONFIDENTIAL (EPCRA) ☐ YES ☒ NO

820 Carmenita Rd. #B Norwalk, CA 90650

ACILITY ID #	F	A	0	0	3	1	5	6	5						MAP# (optional) 203	GRID# (optional)

II. CHEMICAL INFORMATION

HEMICAL NAME 205 | TRADE SECRET ☐ Yes ☒ No (If subject to EPCRA, refer to instructions)

13109 Forte' Universal Dev, 4X1G

OMMON NAME 207 | EHS* ☐ Yes ☒ No 208 | RS* ☐ Yes ☐ No

S# mixture 209 | *If EHS or RS is "Yes", all amounts below must be in

RE CODE HAZARD CLASSES (Complete if required by CUPA)

ZARDOUS MATERIAL 211 | RADIOACTIVE ☐ Yes ☐ No 212 | CURIES

S (Check one item only) ☐ a. PURE ☒ b. MIXTURE ☐ c. WASTE

YSICAL STATE 214 | LARGEST CONTAINER

eck one item only) ☐ a. SOLID ☒ b. LIQUID ☐ c. GAS

HAZARD CATEGORIES

eck all that apply) ☐ a. FIRE ☐ b. REACTIVE ☐ c. PRESSURE RELEASE ☒ d. ACUTE HEALTH ☐ e. CHRONIC HEALTH

ERAGE DAILY AMOUNT 217	MAXIMUM DAILY AMOUNT 218	ANNUAL WASTE AMOUNT 219	STATE WASTE CODE
75	3150	0	NA

TS* ☐ a. GALLONS ☐ b. CUBIC FEET ☒ c. POUNDS ☐ d. TONS 223 | DAYS ON SITE: 365

ek one item only) * If EHS, amount must be in pounds

RAGE TAINER

☐ a. ABOVE GROUND TANK ☒ c. PLASTIC/NONMETALLIC DRUM ☐ i. FIBER DRUM ☐ m. GLASS BOTTLE ☐ q. RAIL CAR
☐ b. UNDERGROUND TANK ☒ c. CAN ☐ j. BAG ☒ n. PLASTIC BOTTLE ☐ r. OTHER
☐ c. TANK INSIDE BUILDING ☐ g. CARBOY ☐ k. BOX ☒ o. TOTE BIN
☐ d. STEEL DRUM ☐ h. SILO ☐ l. CYLINDER ☐ p. TANK WAGON

AGE PRESSURE ☒ a. AMBIENT ☐ b. ABOVE AMBIENT ☐ c. BELOW AMBIENT

AGE TEMPERATURE ☒ a. AMBIENT ☐ b. ABOVE AMBIENT ☐ c. BELOW AMBIENT ☐ d. CRYOGENIC

%WT	HAZARDOUS COMPONENT (For mixture or waste only)	EHS	RS 240b	CAS #
226	227	☐ Yes 228	☐ Yes	
230	231	☐ Yes 232	☐ Yes	
234	235	☐ Yes 236	☐ Yes	
238	239	☐ Yes 240	☐ Yes	
242	243	☐ Yes 244	☐ Yes	

azardous components are present at greater than 1% by weight if non-carcinogenic, or 0.1% by weight if carcinogenic, attach additional sheets of paper capturing the required information

TIONAL LOCALLY COLLECTED INFORMATION

COMPLETED

RA, Please Sign Here

ies reporting Chemicals subject to EPCRA reporting thresholds must sign each Chemical Description page for each EPCRA reported chemical.)

OFFICIAL USE ONLY

UNIFIED PROGRAM (UP) FORM
HAZARDOUS MATERIALS INVENTORY – CHEMICAL DESCRIPTION (LACoCUPA Form 2731)

(one page per material per building or area)

☒ ADD ☐ DELETE ☐ REVISE REPORTING YEAR 2005 | Page of

I. FACILITY INFORMATION

BUSINESS NAME (Same as FACILITY NAME or DBA - Doing Business As)
Fuji Hunt Photographic Chemicals

CHEMICAL LOCATION
14820 Carmenita Rd. #B Norwalk, CA 90650

CHEMICAL LOCATION CONFIDENTIAL (EPCRA) ☐ YES ☒ NO

FACILITY ID # F A 0 0 3 1 5 6 5

MAP# (optional) | GRID# (optional)

II. CHEMICAL INFORMATION

CHEMICAL NAME
813106 Forte' Fixer, 55 Gal

TRADE SECRET ☐ Yes ☒ No
(if subject to EPCRA, refer to instructions)

COMMON NAME

EHS* ☐ Yes ☒ No | RS* ☐ Yes ☐ No

CAS# mixture

*If EHS or RS is "Yes", all amounts below must be in lbs.

FIRE CODE HAZARD CLASSES (Complete if required by CUPA)

HAZARDOUS MATERIAL TYPE (Check one item only) ☐ a. PURE ☒ b. MIXTURE ☐ c. WASTE

RADIOACTIVE ☐ Yes ☐ No | CURIES

PHYSICAL STATE (Check one item only) ☐ a. SOLID ☒ b. LIQUID ☐ c. GAS

LARGEST CONTAINER

ED HAZARD CATEGORIES (Check all that apply) ☐ a. FIRE ☐ b. REACTIVE ☐ c. PRESSURE RELEASE ☒ d. ACUTE HEALTH ☐ e. CHRONIC HEALTH

VERAGE DAILY AMOUNT	MAXIMUM DAILY AMOUNT	ANNUAL WASTE AMOUNT	STATE WASTE CODE
5940	11880	0	NA

NITS* (Check one item only) ☐ a. GALLONS ☐ b. CUBIC FEET ☒ c. POUNDS ☐ d. TONS
* If EHS, amount must be in pounds

DAYS ON SITE: 365

TORAGE CONTAINER
☐ a. ABOVE GROUND TANK ☒ e. PLASTIC/NONMETALLIC DRUM ☐ i. FIBER DRUM ☐ m. GLASS BOTTLE ☐ q. RAIL CAR
☐ b. UNDERGROUND TANK ☒ f. CAN ☐ j. BAG ☒ n. PLASTIC BOTTLE ☐ r. OTHER
☐ c. TANK INSIDE BUILDING ☐ g. CARBOY ☐ k. BOX ☒ o. TOTE BIN
☐ d. STEEL DRUM ☐ h. SILO ☐ l. CYLINDER ☐ p. TANK WAGON

TORAGE PRESSURE ☒ a. AMBIENT ☐ b. ABOVE AMBIENT ☐ c. BELOW AMBIENT

TORAGE TEMPERATURE ☒ a. AMBIENT ☐ b. ABOVE AMBIENT ☐ c. BELOW AMBIENT ☐ d. CRYOGENIC

%WT	HAZARDOUS COMPONENT (For mixture or waste only)	EHS	RS	CAS #
		☐ Yes	☐ Yes	
		☐ Yes	☐ Yes	
		☐ Yes	☐ Yes	
		☐ Yes	☐ Yes	
		☐ Yes	☐ Yes	

UNFINISHED

e hazardous components are present at greater than 1% by weight if non-carcinogenic, or 0.1% by weight if carcinogenic, attach additional sheets of paper capturing the required information.

TIONAL LOCALLY COLLECTED INFORMATION

CRA, Please Sign Here
(Businesses reporting Chemicals subject to EPCRA reporting thresholds must sign each Chemical Description page for each EPCRA reported chemical.)

OFFICIAL USE ONLY | DATE RECEIVED | REVIEWED BY

☒ ADD ☐ DELETE ☐ REVISE REPORTING YEAR 2005 200 Page of

I. FACILITY INFORMATION

BUSINESS NAME (Same as FACILITY NAME or DBA– Doing Business As)
Fuji Hunt Photographic Chemicals

CHEMICAL LOCATION 201
820 Carmenita Rd. #B Norwalk, CA 90650

CHEMICAL LOCATION CONFIDENTIAL (EPCRA) ☐ YES ☒ NO

FACILITY ID # F A 0 0 3 1 5 6 5

MAP# (optional) 203

GRID# (optional)

II. CHEMICAL INFORMATION

CHEMICAL NAME 205
K-72-4480-A

TRADE SECRET ☐ Yes ☒ No
If Subject to EPCRA, refer to instructions

COMMON NAME 207
MS# mixture

EHS* ☐ Yes ☒ No 208 RS* ☐ Yes ☐ No

209 *If EHS or RS is "Yes", all amounts below must be in

RCE CODE HAZARD CLASSES (Complete if required by CUPA)

HAZARDOUS MATERIAL 211
TE (Check one item only) ☐ a. PURE ☒ b. MIXTURE ☐ c. WASTE

RADIOACTIVE ☐ Yes ☐ No 212 CURIES

PHYSICAL STATE 214
eck one item only) ☐ a. SOLID ☒ b. LIQUID ☐ c. GAS

LARGEST CONTAINER

HAZARD CATEGORIES
eck all that apply) ☐ a. FIRE ☐ b. REACTIVE ☐ c. PRESSURE RELEASE ☒ d. ACUTE HEALTH ☐ e. CHRONIC HEALTH

AVERAGE DAILY AMOUNT 217	MAXIMUM DAILY AMOUNT 218	ANNUAL WASTE AMOUNT 219	STATE WASTE CODE
00	6000	0	NA

UNIT* (Check one item only) ☐ a. GALLONS ☐ b. CUBIC FEET ☒ c. POUNDS ☐ d. TONS
* If EHS, amount must be in pounds

221 DAYS ON SITE: 365

PACKAGE CONTAINER
☐ a. ABOVE GROUND TANK ☒ e. PLASTIC/NONMETALLIC DRUM ☐ i. FIBER DRUM ☐ m. GLASS BOTTLE ☐ q. RAIL CAR
☐ b. UNDERGROUND TANK ☒ f. CAN ☐ j. BAG ☒ n. PLASTIC BOTTLE ☐ r. OTHER
☐ c. TANK INSIDE BUILDING ☐ g. CARBOY ☐ k. BOX ☒ o. TOTE BIN
☐ d. STEEL DRUM ☐ h. SILO ☐ l. CYLINDER ☐ p. TANK WAGON

PACKAGE PRESSURE ☒ a. AMBIENT ☐ b. ABOVE AMBIENT ☐ c. BELOW AMBIENT

PACKAGE TEMPERATURE ☒ a. AMBIENT ☐ b. ABOVE AMBIENT ☐ c. BELOW AMBIENT ☐ d. CRYOGENIC

%WT	HAZARDOUS COMPONENT (For mixture or waste only)	EHS	RS 246b	CA
226	227	☐ Yes 228	☐ Yes	
230	231	☐ Yes 232	☐ Yes	
234	235	☐ Yes 236	☐ Yes	
238	239	☐ Yes 240	☐ Yes	
242	243	☐ Yes 244	☐ Yes	

Hazardous components are present at greater than 1% by weight if non-carcinogenic, or 0.1% by weight if carcinogenic, attach additional sheets of paper capturing the required info

COMPLETED

IONAL LOCALLY COLLECTED INFORMATION

RECEIVED

A. Please Sign Here
s reporting Chemicals subject to EPCRA reporting thresholds must sign each Chemical Description page for each EPCRA reported chemic

OFFICIAL USE ONLY

☒ ADD ☐ DELETE ☐ REVISE REPORTING YEAR 2005

I. FACILITY INFORMATION

BUSINESS NAME (Same as FACILITY NAME or DBA – Doing Business As)

uji Hunt Photographic Chemicals

CHEMICAL LOCATION

4820 Carmenita Rd. #B Norwalk, CA 90650

CHEMICAL LOCATION CONFIDENTIAL (EPCRA) ☐ YES ☒ NO

FACILITY ID # F A 0 0 3 1 5 6 5

MAP# (optional)

GRID# (optional)

II. CHEMICAL INFORMATION

CHEMICAL NAME

CK-72-43PG-4

TRADE SECRET ☐ Yes ☒ No

If Subject to EPCRA, refer to instructions

COMMON NAME

EHS* ☐ Yes ☒ No RS* ☐ Yes

CAS# mixture

*If EHS or RS is "Yes", all amounts below must b

CODE HAZARD CLASSES (Complete if required by CEPA)

HAZARDOUS MATERIAL TYPE (Check one item only) ☐ a. PURE ☒ b. MIXTURE ☐ c. WASTE

RADIOACTIVE ☐ Yes ☐ No

CURIES

PHYSICAL STATE (Check one item only) ☐ a. SOLID ☒ b. LIQUID ☐ c. GAS

LARGEST CONTAINER

ED HAZARD CATEGORIES (Check all that apply) ☐ a. FIRE ☐ b. REACTIVE ☐ c. PRESSURE RELEASE ☒ d. ACUTE HEALTH ☐ e. CHRONIC HEALTH

AVERAGE DAILY AMOUNT	MAXIMUM DAILY AMOUNT	ANNUAL WASTE AMOUNT	STATE WASTE CO
00	1000	0	NA

UNITS* (Check one item only) ☐ a. GALLONS ☐ b. CUBIC FEET ☒ c. POUNDS ☐ d. TONS

* If EHS, amount must be in pounds

DAYS ON SITE: 365

STORAGE CONTAINER ☐ a. ABOVE GROUND TANK ☒ c. PLASTIC/NONMETALLIC DRUM ☐ i. FIBER DRUM ☐ m. GLASS BOTTLE ☐ q. RAIL CAR ☐ b. UNDERGROUND TANK ☒ f. CAN ☐ j. BAG ☒ n. PLASTIC BOTTLE ☐ r. OTHER ☐ c. TANK INSIDE BUILDING ☐ g. CARBOY ☐ k. BOX ☒ o. TOTE BIN ☐ d. STEEL DRUM ☐ h. SILO ☐ l. CYLINDER ☐ p. TANK WAGON

STORAGE PRESSURE ☒ a. AMBIENT ☐ b. ABOVE AMBIENT ☐ c. BELOW AMBIENT

STORAGE TEMPERATURE ☒ a. AMBIENT ☐ b. ABOVE AMBIENT ☐ c. BELOW AMBIENT ☐ d. CRYOGENIC

%WT	HAZARDOUS COMPONENT (For mixture or waste only)	EHS	RS	C
226	227	☐ Yes 228	☐ Yes	
230	231	☐ Yes 232	☐ Yes	
234	235	☐ Yes 236	☐ Yes	
238	239	☐ Yes 240	☐ Yes	
242	243	☐ Yes 244	☐ Yes	

ve hazardous components are present at greater than 1% by weight if non-carcinogenic, or 0.1% by weight if carcinogenic, attach additional sheets of paper capturing the required in

DITIONAL LOCALLY COLLECTED INFORMATION

CRA, Please Sign Here

ities reporting Chemicals subject to EPCRA reporting thresholds must sign each Chemical Description page for each EPCRA reported chem

OFFICIAL USE ONLY

DATE RECEIVED

REVIEWED BY

I. FACILITY INFORMATION

BUSINESS NAME (Same as FACILITY NAME or DBA – Doing Business As)
Fuji Hunt Photographic Chemicals

CHEMICAL LOCATION 201
14820 Carmenita Rd. #B Norwalk, CA 90650

CHEMICAL LOCATION CONFIDENTIAL (EPCRA) ☐ YES ☒ NO

FACILITY ID # F A 0 0 3 1 5 6 5 1

MAP# (optional) 203

GRID# (optional)

II. CHEMICAL INFORMATION

CHEMICAL NAME 205
CK-727-PR

TRADE SECRET ☐ Yes ☒ No
If Subject to EPCRA, refer to instructions

COMMON NAME 207

EHS* ☐ Yes ☒ No 208 RS* ☐ Yes

CAS# mixture 209

*If EHS or RS is "Yes", all amounts below mu

FIRE CODE HAZARD CLASSES (Complete if required by CUPA)

HAZARDOUS MATERIAL TYPE (Check one item only) ☐ a. PURE ☒ b. MIXTURE ☐ c. WASTE 211

RADIOACTIVE ☐ Yes ☐ No 212 CURIES

PHYSICAL STATE (Check one item only) ☐ a. SOLID ☒ b. LIQUID ☐ c. GAS 214

LARGEST CONTAINER

FED HAZARD CATEGORIES (Check all that apply) ☐ a. FIRE ☐ b. REACTIVE ☐ c. PRESSURE RELEASE ☒ d. ACUTE HEALTH ☐ e. CHRONIC HEALTH

AVERAGE DAILY AMOUNT 217	MAXIMUM DAILY AMOUNT 218	ANNUAL WASTE AMOUNT 219	STATE WASTE
4000	8000	0	NA

UNITS* (Check one item only) ☐ a. GALLONS ☐ b. CUBIC FEET ☒ c. POUNDS ☐ d. TONS 221
* If EHS, amount must be in pounds

DAYS ON SITE: 365

STORAGE CONTAINER
☐ a. ABOVE GROUND TANK ☒ e. PLASTIC/NONMETALLIC DRUM ☐ i. FIBER DRUM ☐ m. GLASS BOTTLE ☐ q. RAIL CA
☐ b. UNDERGROUND TANK ☒ f. CAN ☐ j. BAG ☒ n. PLASTIC BOTTLE ☐ r. OTHER
☐ c. TANK INSIDE BUILDING ☐ g. CARBOY ☐ k. BOX ☒ o. TOTE BIN
☐ d. STEEL DRUM ☐ h. SILO ☐ l. CYLINDER ☐ p. TANK WAGON

STORAGE PRESSURE ☒ a. AMBIENT ☐ b. ABOVE AMBIENT ☐ c. BELOW AMBIENT

STORAGE TEMPERATURE ☒ a. AMBIENT ☐ b. ABOVE AMBIENT ☐ c. BELOW AMBIENT ☐ d. CRYOGENIC

%WT	HAZARDOUS COMPONENT (For mixture or waste only)	EHS	RS 246b	
226	227	☐Yes 228	☐Yes	
230	231	☐Yes 232	☐Yes	
234	235	☐Yes 236	☐Yes	
238	239	☐Yes 240	☐Yes	
242	243	☐Yes 244	☐Yes	

e hazardous components are present at greater than 1% by weight if non-carcinogenic, or 0.1% by weight if carcinogenic, attach additional sheets of paper capturing the required in

TIONAL LOCALLY COLLECTED INFORMATION

COMPLETED

CRA, Please Sign Here
ties reporting Chemicals subject to EPCRA reporting thresholds must sign each Chemical Description page for each EPCRA reported chem

OFFICIAL USE ONLY DATE RECEIVED REVIEWED BY

☒ ADD ☐ DELETE ☐ REVISE REPORTING YEAR 2005 200 Page of

I. FACILITY INFORMATION

SINESS NAME (Same as FACILITY NAME or DBA - Doing Business As)
ji Hunt Photographic Chemicals

EMICAL LOCATION 201 CHEMICAL LOCATION CONFIDENTIAL (EPCRA) ☐ YES ☒ NO
320 Carmenita Rd. #B Norwalk, CA 90650

CILITY ID # F A 0 0 3 1 5 6 5 MAP# (optional) 203 GRID# (optional)

II. CHEMICAL INFORMATION

EMICAL NAME 205 TRADE SECRET ☐ Yes ☒ No
-608LW-3UF (If Subject to EPCRA, refer to instructions)

MMON NAME 207 EHS* ☐ Yes ☒ No 209 RS* ☐ Yes ☐ No
s# mixture 209 *If EHS or RS is "Yes", all amounts below must be in

E CODE HAZARD CLASSES (Complete if required by CUPA)

ARDOUS MATERIAL (Check one item only) ☐ a. PURE ☒ b. MIXTURE ☐ c. WASTE 211 RADIOACTIVE ☐ Yes ☐ No 212 CURIES

SICAL STATE (k one item only) ☐ a. SOLID ☒ b. LIQUID ☐ c. GAS 214 LARGEST CONTAINER

HAZARD CATEGORIES (k all that apply) ☐ a. FIRE ☐ b. REACTIVE ☐ c. PRESSURE RELEASE ☒ d. ACUTE HEALTH ☐ e. CHRONIC HEALTH

RAGE DAILY AMOUNT 217 | MAXIMUM DAILY AMOUNT 218 | ANNUAL WASTE AMOUNT 219 | STATE WASTE CODE
1000 | 0 | NA

E* (s one item only) ☐ a. GALLONS ☐ b. CUBIC FEET ☒ c. POUNDS ☐ d. TONS 221 DAYS ON SITE
* If EHS, amount must be in pounds. 365

AGE TAINER ☐ a. ABOVE GROUND TANK ☒ c. PLASTIC/NONMETALLIC DRUM ☐ i. FIBER DRUM ☐ m. GLASS BOTTLE ☐ q. RAIL CAR
☐ b. UNDERGROUND TANK ☒ f. CAN ☐ j. BAG ☒ n. PLASTIC BOTTLE ☐ r. OTHER
☐ c. TANK INSIDE BUILDING ☐ g. CARBOY ☐ k. BOX ☒ o. TOTE BIN
☐ d. STEEL DRUM ☐ h. SILO ☐ l. CYLINDER ☐ p. TANK WAGON

AGE PRESSURE ☒ a. AMBIENT ☐ b. ABOVE AMBIENT ☐ c. BELOW AMBIENT

AGE TEMPERATURE ☒ a. AMBIENT ☐ b. ABOVE AMBIENT ☐ c. BELOW AMBIENT ☐ d. CRYOGENIC

%WT	HAZARDOUS COMPONENT (For mixture or waste only)	EHS	RS 240	CAS #
226	227	☐ Yes 228	☐ Yes	
230	231	☐ Yes 232	☐ Yes	
234	235	☐ Yes 236	☐ Yes	
238	239	☐ Yes 240	☐ Yes	
242	243	☐ Yes 244	☐ Yes	

ardous components are present at greater than 1% by weight if non-carcinogenic, or 0.1% by weight if carcinogenic, attach additional sheets of paper capturing the required information

ONAL LOCALLY COLLECTED INFORMATION

A, Please Sign Here
s reporting Chemicals subject to EPCRA reporting thresholds must sign each Chemical Description page for each EPCRA reported chemical.)

OFFICIAL USE ONLY DATE RECEIVED REVIEWED BY

HAZARDOUS MATERIALS INVENTORY – CHEMICAL DESCRIPTION (LACoCUPA Form 27.

Print page per material per building

☒ ADD ☐ DELETE ☐ REVISE REPORTING YEAR 2005 202 Page of

I. FACILITY INFORMATION

BUSINESS NAME (Same as FACILITY NAME or DBA – Doing Business As)
Fuji Hunt Photographic Chemicals

CHEMICAL LOCATION 203
4820 Carmenita Rd. #B Norwalk, CA 90650

CHEMICAL LOCATION CONFIDENTIAL (EPCRA) ☐ YES ☒ NO

FACILITY ID # F A 0 0 3 1 5 6 5 | MAP# (optional) 203 | GRID# (optional)

II. CHEMICAL INFORMATION

CHEMICAL NAME 205
CK-5791-26HD

TRADE SECRET ☐ Yes ☒ No
If Subject to EPCRA, refer to instructions

COMMON NAME 207

EHS* ☐ Yes ☒ No 208 RS* ☐ Yes ☐ No

MSDS# mixture 209

*If EHS or RS is "Yes", all amounts below must be in

RE CODE HAZARD CLASSES (Complete if required by CUPA)

HAZARDOUS MATERIAL TYPE (Check one item only) ☐ a. PURE ☒ b. MIXTURE ☐ c. WASTE 211

RADIOACTIVE ☐ Yes ☐ No 212 CURIES

PHYSICAL STATE (Check one item only) ☐ a. SOLID ☒ b. LIQUID ☐ c. GAS 214

LARGEST CONTAINER

HAZARD CATEGORIES (Check all that apply) ☐ a. FIRE ☐ b. REACTIVE ☐ c. PRESSURE RELEASE ☒ d. ACUTE HEALTH ☐ e. CHRONIC HEALTH

AVERAGE DAILY AMOUNT 217	MAXIMUM DAILY AMOUNT 218	ANNUAL WASTE AMOUNT 219	STATE WASTE CODE
00	4000	0	NA

UNITS* (Check one item only) ☐ a. GALLONS ☐ b. CUBIC FEET ☒ c. POUNDS ☐ d. TONS 221
* If EHS, amount must be in pounds.

DAYS ON SITE: 365

CONTAINER TYPE
☐ a. ABOVE GROUND TANK ☒ e. PLASTIC/NONMETALLIC DRUM ☐ i. FIBER DRUM ☐ m. GLASS BOTTLE ☐ q. RAIL CAR
☐ b. UNDERGROUND TANK ☒ f. CAN ☐ j. BAG ☒ n. PLASTIC BOTTLE ☐ r. OTHER
☐ c. TANK INSIDE BUILDING ☐ g. CARBOY ☐ k. BOX ☒ o. TOTE BIN
☐ d. STEEL DRUM ☐ h. SILO ☐ l. CYLINDER ☐ p. TANK WAGON

PRESSURE ☒ a. AMBIENT ☐ b. ABOVE AMBIENT ☐ c. BELOW AMBIENT

TEMPERATURE ☒ a. AMBIENT ☐ b. ABOVE AMBIENT ☐ c. BELOW AMBIENT ☐ d. CRYOGENIC

%WT	HAZARDOUS COMPONENT (For mixture or waste only)	EHS	RS 246b	CAS #
226	227	☐ Yes 228	☐ Yes	
230	231	☐ Yes 232	☐ Yes	
234	235	☐ Yes 236	☐ Yes	
238	239	☐ Yes 240	☐ Yes	
242	243	☐ Yes 244	☐ Yes	

Hazardous components are present at greater than 1% by weight if non-carcinogenic, or 0.1% by weight if carcinogenic, attach additional sheets of paper capturing the required information.

ONAL LOCALLY COLLECTED INFORMATION

Please Sign Here
Reporting Chemicals subject to EPCRA reporting thresholds must sign each Chemical Description page for each EPCRA reported chemical)

OFFICIAL USE ONLY

UNIFIED PROGRAM (UP) FORM
HAZARDOUS MATERIALS INVENTORY – CHEMICAL DESCRIPTION (LACoCUPA Form 2731)

(one page per material per building or

☒ ADD ☐ DELETE ☐ REVISE REPORTING YEAR 2005 | Page of

I. FACILITY INFORMATION

BUSINESS NAME (Same as FACILITY NAME or DBA – Doing Business As)
Fuji Hunt Photographic Chemicals

CHEMICAL LOCATION
14820 Carmenita Rd. #B Norwalk, CA 90650

CHEMICAL LOCATION CONFIDENTIAL (EPCRA) ☐ YES ☒ NO

FACILITY ID # F A 0 0 3 1 5 6 5

MAP# (optional) GRID# (optional)

II. CHEMICAL INFORMATION

CHEMICAL NAME
CK-5791-26

TRADE SECRET ☐ Yes ☒ No
If Subject to EPCRA, refer to instructions

COMMON NAME

EHS* ☐ Yes ☒ No RS* ☐ Yes ☐ No

CAS# mixture

*If EHS or RS is "Yes", all amounts below must be in lbs

FIRE CODE HAZARD CLASSES (Complete if required by CUPA)

HAZARDOUS MATERIAL TYPE (Check one item only) ☐ a. PURE ☒ b. MIXTURE ☐ c. WASTE

RADIOACTIVE ☐ Yes ☐ No CURIES

PHYSICAL STATE (Check one item only) ☐ a. SOLID ☒ b. LIQUID ☐ c. GAS

LARGEST CONTAINER

2ND HAZARD CATEGORIES (Check all that apply) ☐ a. FIRE ☐ b. REACTIVE ☐ c. PRESSURE RELEASE ☒ d. ACUTE HEALTH ☐ e. CHRONIC HEALTH

AVERAGE DAILY AMOUNT	MAXIMUM DAILY AMOUNT	ANNUAL WASTE AMOUNT	STATE WASTE CODE
946	5892	0	NA

UNITS* (Check one item only) ☐ a. GALLONS ☐ b. CUBIC FEET ☒ c. POUNDS ☐ d. TONS
* If EHS, amount must be in pounds

DAYS ON SITE: 365

STORAGE CONTAINER
☐ a. ABOVE GROUND TANK ☒ e. PLASTIC/NONMETALLIC DRUM ☐ i. FIBER DRUM ☐ m. GLASS BOTTLE ☐ q. RAIL CAR
☐ b. UNDERGROUND TANK ☒ f. CAN ☐ j. BAG ☒ n. PLASTIC BOTTLE ☐ r. OTHER
☐ c. TANK INSIDE BUILDING ☐ g. CARBOY ☐ k. BOX ☒ o. TOTE BIN
☐ d. STEEL DRUM ☐ h. SILO ☐ l. CYLINDER ☐ p. TANK WAGON

STORAGE PRESSURE ☒ a. AMBIENT ☐ b. ABOVE AMBIENT ☐ c. BELOW AMBIENT

STORAGE TEMPERATURE ☒ a. AMBIENT ☐ b. ABOVE AMBIENT ☐ c. BELOW AMBIENT ☐ d. CRYOGENIC

%WT	HAZARDOUS COMPONENT (For mixture or waste only)	EHS	RS	CAS #
226	227	☐ Yes 228	☐ Yes	
230	231	☐ Yes 232	☐ Yes	
234	235	☐ Yes 236	☐ Yes	
238	239	☐ Yes 240	☐ Yes	
242	243	☐ Yes 244	☐ Yes	

Hazardous components are present at greater than 1% by weight if non-carcinogenic, or 0.1% by weight if carcinogenic, attach additional sheets of paper capturing the required information.

ADDITIONAL LOCALLY COLLECTED INFORMATION

NOT REQUIRED

A, Please Sign Here
(Facilities reporting Chemicals subject to EPCRA reporting thresholds must sign each Chemical Description page for each EPCRA reported chemical.)

OFFICIAL USE ONLY DATE RECEIVED

UNIFIED PROGRAM (UP) FORM

HAZARDOUS MATERIALS INVENTORY – CHEMICAL DESCRIPTION (LACoCUPA Form 2731)

Item page per material per building or area

☒ ADD ☐ DELETE ☐ REVISE REPORTING YEAR 2005 202 Page of

I. FACILITY INFORMATION

USINESS NAME (Same as FACILITY NAME or DBA – Doing Business As)
uji Hunt Photographic Chemicals

IEMICAL LOCATION 201 CHEMICAL LOCATION CONFIDENTIAL (EPCRA) ☐ YES ☒ NO

820 Carmenita Rd. #B Norwalk, CA 90650

CILITY ID # F A 0 0 3 1 5 6 5 | MAP# (optional) 203 | GRID# (optional)

II. CHEMICAL INFORMATION

EMICAL NAME 205 TRADE SECRET ☐ Yes ☒ No
If Subject to EPCRA, refer to instructions

K-49MBS

MMON NAME 207 EHS* ☐ Yes ☒ No 208 RS* ☐ Yes ☐ No

S# mixture 209 *If EHS or RS is "Yes", all amounts below must be in lbs.

E CODE HAZARD CLASSES (Complete if required by CUPA)

ZARDOUS MATERIAL E (Check one item only) ☐ a. PURE ☒ b. MIXTURE ☐ c. WASTE 211 RADIOACTIVE ☐ Yes ☐ No 212 CURIES

SICAL STATE ck one item only) ☐ a. SOLID ☒ b. LIQUID ☐ c. GAS 214 LARGEST CONTAINER

HAZARD CATEGORIES ck all that apply) ☐ a. FIRE ☐ b. REACTIVE ☐ c. PRESSURE RELEASE ☒ d. ACUTE HEALTH ☐ e. CHRONIC HEALTH

RAGE DAILY AMOUNT 217 | MAXIMUM DAILY AMOUNT 218 | ANNUAL WASTE AMOUNT 219 | STATE WASTE CODE
00 | 13000 | 0 | NA

S* ☐ a. GALLONS ☐ b. CUBIC FEET ☒ c. POUNDS ☐ d. TONS 221 DAYS ON SITE: 365
k one item only) * If EHS, amount must be in pounds.

AGE TAINER ☐ a. ABOVE GROUND TANK ☒ e. PLASTIC/NONMETALLIC DRUM ☐ i. FIBER DRUM ☐ m. GLASS BOTTLE ☐ q. RAIL CAR
☐ b. UNDERGROUND TANK ☒ f. CAN ☐ j. BAG ☒ n. PLASTIC BOTTLE ☐ r. OTHER
☐ c. TANK INSIDE BUILDING ☐ g. CARBOY ☐ k. BOX ☒ o. TOTE BIN
☐ d. STEEL DRUM ☐ h. SILO ☐ l. CYLINDER ☐ p. TANK WAGON

AGE PRESSURE ☒ a. AMBIENT ☐ b. ABOVE AMBIENT ☐ c. BELOW AMBIENT

AGE TEMPERATURE ☒ a. AMBIENT ☐ b. ABOVE AMBIENT ☐ c. BELOW AMBIENT ☐ d. CRYOGENIC

%WT	HAZARDOUS COMPONENT (For mixture or waste only)	EHS	RS 246b	CAS #
226	227	☐ Yes 228	☐ Yes	
230	231	☐ Yes 232	☐ Yes	
234	235	☐ Yes 236	☐ Yes	
238	239	☐ Yes 240	☐ Yes	
242	243	☐ Yes 244	☐ Yes	

zardous components are present at greater than 1% by weight if non-carcinogenic, or 0.1% by weight if carcinogenic, attach additional sheets of paper capturing the required information.

ONAL LOCALLY COLLECTED INFORMATION

A, Please Sign Here
reporting Chemicals subject to EPCRA reporting thresholds must sign each Chemical Description page for each EPCRA reported chemical.)

OFFICIAL USE ONLY

UNIFIED PROGRAM (UP) FORM
HAZARDOUS MATERIALS INVENTORY – CHEMICAL DESCRIPTION (LACoCUPA Form 273

(one page per material per building)

☒ ADD ☐ DELETE ☐ REVISE REPORTING YEAR 2005 200 Page of

I. FACILITY INFORMATION

BUSINESS NAME (Same as FACILITY NAME or DBA – Doing Business As)
Fuji Hunt Photographic Chemicals

CHEMICAL LOCATION 201
14820 Carmenita Rd. #B Norwalk, CA 90650

CHEMICAL LOCATION CONFIDENTIAL (EPCRA) ☐ YES ☒ NO

FACILITY ID #: F A 0 0 3 1 5 6 5

MAP# (optional) 202

GRID# (optional) 203

II. CHEMICAL INFORMATION

CHEMICAL NAME 205
CK-49MB-35

TRADE SECRET ☐ Yes ☒ No
(If Subject to EPCRA, refer to instructions)

COMMON NAME 207

EHS* ☐ Yes ☒ No 208 RS* ☐ Yes ☐ No

CAS# mixture 209

*If EHS or RS is "Yes", all amounts below must be in lb

FIRE CODE HAZARD CLASSES (Complete if required by CUPA)

HAZARDOUS MATERIAL TYPE (Check one item only) ☐ a. PURE ☒ b. MIXTURE ☐ c. WASTE 211

RADIOACTIVE ☐ Yes ☐ No 212 CURIES

PHYSICAL STATE (Check one item only) ☐ a. SOLID ☒ b. LIQUID ☐ c. GAS 214

LARGEST CONTAINER

HAZARD CATEGORIES (Check all that apply) ☐ a. FIRE ☐ b. REACTIVE ☐ c. PRESSURE RELEASE ☒ d. ACUTE HEALTH ☐ e. CHRONIC HEALTH

AVERAGE DAILY AMOUNT 217	MAXIMUM DAILY AMOUNT 218	ANNUAL WASTE AMOUNT 219	STATE WASTE CODE
000	4000	0	NA

UNITS* (Check one item only) ☐ a. GALLONS ☐ b. CUBIC FEET ☒ c. POUNDS ☐ d. TONS 221
* If EHS, amount must be in pounds

DAYS ON SITE: 365

STORAGE CONTAINER
☐ a. ABOVE GROUND TANK ☒ e. PLASTIC/NONMETALLIC DRUM ☐ i. FIBER DRUM ☐ m. GLASS BOTTLE ☐ q. RAIL CAR
☐ b. UNDERGROUND TANK ☒ f. CAN ☐ j. BAG ☒ n. PLASTIC BOTTLE ☐ r. OTHER
☐ c. TANK INSIDE BUILDING ☐ g. CARBOY ☐ k. BOX ☒ o. TOTE BIN
☐ d. STEEL DRUM ☐ h. SILO ☐ l. CYLINDER ☐ p. TANK WAGON

STORAGE PRESSURE ☒ a. AMBIENT ☐ b. ABOVE AMBIENT ☐ c. BELOW AMBIENT

STORAGE TEMPERATURE ☒ a. AMBIENT ☐ b. ABOVE AMBIENT ☐ c. BELOW AMBIENT ☐ d. CRYOGENIC

%WT	HAZARDOUS COMPONENT (For mixture or waste only)	EHS	RS 240	CAS #
226	227	☐ Yes 228	☐ Yes	
230	231	☐ Yes 232	☐ Yes	
234	235	☐ Yes 236	☐ Yes	
238	239	☐ Yes 240	☐ Yes	
242	243	☐ Yes 244	☐ Yes	

Hazardous components are present at greater than 1% by weight if non-carcinogenic, or 0.1% by weight if carcinogenic, attach additional sheets of paper capturing the required information.

ADDITIONAL LOCALLY COLLECTED INFORMATION

COMPLETED

Please Sign Here
(Reporting Chemicals subject to EPCRA reporting thresholds must sign each Chemical Description page for each EPCRA reported chemical.)

OFFICIAL USE ONLY

UNIFIED PROGRAM (UP) FORM
HAZARDOUS MATERIALS INVENTORY – CHEMICAL DESCRIPTION (LACoCUPA Form 2

☒ ADD ☐ DELETE ☐ REVISE REPORTING YEAR 2005 200 Page

I. FACILITY INFORMATION

BUSINESS NAME (Same as FACILITY NAME or DBA – Doing Business As)
Fuji Hunt Photographic Chemicals

CHEMICAL LOCATION 201
14820 Carmenita Rd. #B Norwalk, CA 90650

CHEMICAL LOCATION CONFIDENTIAL (EPCRA) ☐ YES ☒ NO

FACILITY ID # F A 0 0 3 1 5 6 5

MAP# (optional) 203

GRID# (optional)

II. CHEMICAL INFORMATION

CHEMICAL NAME 205
CK-49 HG4

TRADE SECRET ☐ Yes ☒ No
(If Subject to EPCRA, refer to instructions

COMMON NAME 207

EHS* ☐ Yes ☒ No 208 RS* ☐ Yes ☐ N

CAS# mixture 209

*If EHS or RS is "Yes", all amounts below must be

FIRE CODE HAZARD CLASSES (Complete if required by CUPA)

HAZARDOUS MATERIAL TYPE (Check one item only) ☐ a. PURE ☒ b. MIXTURE ☐ c. WASTE 211

RADIOACTIVE ☐ Yes ☐ No 212 CURIES

PHYSICAL STATE (Check one item only) ☐ a. SOLID ☒ b. LIQUID ☐ c. GAS 214

LARGEST CONTAINER

PED HAZARD CATEGORIES (Check all that apply) ☐ a. FIRE ☐ b. REACTIVE ☐ c. PRESSURE RELEASE ☒ d. ACUTE HEALTH ☐ e. CHRONIC HEALTH

AVERAGE DAILY AMOUNT 217	MAXIMUM DAILY AMOUNT 218	ANNUAL WASTE AMOUNT 219	STATE WASTE CODE
2000	4000	0	NA

UNITS* (Check one item only) ☐ a. GALLONS ☐ b. CUBIC FEET ☒ c. POUNDS ☐ d. TONS 221
* If EHS, amount must be in pounds

DAYS ON SITE: 365

STORAGE CONTAINER
☐ a. ABOVE GROUND TANK ☒ e. PLASTIC/NONMETALLIC DRUM ☐ i. FIBER DRUM ☐ m. GLASS BOTTLE ☐ q. RAIL CAR
☐ b. UNDERGROUND TANK ☒ f. CAN ☐ j. BAG ☒ n. PLASTIC BOTTLE ☐ r. OTHER
☐ c. TANK INSIDE BUILDING ☐ g. CARBOY ☐ k. BOX ☒ o. TOTE BIN
☐ d. STEEL DRUM ☐ h. SILO ☐ l. CYLINDER ☐ p. TANK WAGON

STORAGE PRESSURE ☒ a. AMBIENT ☐ b. ABOVE AMBIENT ☐ c. BELOW AMBIENT

STORAGE TEMPERATURE ☒ a. AMBIENT ☐ b. ABOVE AMBIENT ☐ c. BELOW AMBIENT ☐ d. CRYOGENIC

%WT	HAZARDOUS COMPONENT (For mixture or waste only)	EHS	RS 246b	CAS
226	227	☐ Yes 228	☐ Yes	
230	231	☐ Yes 232	☐ Yes	
234	235	☐ Yes 236	☐ Yes	
238	239	☐ Yes 240	☐ Yes	
142	243	☐ Yes 244	☐ Yes	

re hazardous components are present at greater than 1% by weight if non-carcinogenic, or 0.1% by weight if carcinogenic, attach additional sheets of paper capturing the required informa

ITIONAL LOCALLY COLLECTED INFORMATION

CANCELLED

CRA. Please Sign Here
ities reporting Chemicals subject to EPCRA reporting thresholds must sign each Chemical Description page for each EPCRA reported chemical

OFFICIAL USE ONLY

NESS NAME (Same as FACILITY NAME or DBA - Doing Business As)

Hunt Photographic Chemicals

201 CHEMICAL LOCATION CONFIDENTIAL (EPCRA) ☐ YES ☒ NO

MICAL LOCATION

Carmenita Rd. #B Norwalk, CA 90650

LITY ID #	F	A	0	0	3	1	5	6	5						MAP# (optional) 203	GRID# (optional)

II. CHEMICAL INFORMATION

MICAL NAME 205 TRADE SECRET ☐ Yes ☒ No

If Subject to EPCRA, refer to instructions

49 HG4

MON NAME 207 EHS* ☐ Yes ☒ No 208 RS* ☐ Yes

209 *If EHS or RS is "Yes", all amounts below mus

mixture

CODE HAZARD CLASSES (Complete if required by CUPA)

RDOUS MATERIAL (Check one item only) ☐ a. PURE ☒ b. MIXTURE ☐ c. WASTE 211 RADIOACTIVE ☐ Yes ☐ No 212 CURIES

CAL STATE (one item only) ☐ a. SOLID ☒ b. LIQUID ☐ c. GAS 214 LARGEST CONTAINER

AZARD CATEGORIES (all that apply) ☐ a. FIRE ☐ b. REACTIVE ☐ c. PRESSURE RELEASE ☒ d. ACUTE HEALTH ☐ e. CHRONIC HEALTH

AGE DAILY AMOUNT 217	MAXIMUM DAILY AMOUNT 218	ANNUAL WASTE AMOUNT 219	STATE WASTE C
0	4000	0	NA

221 DAYS ON SITE: 365

* (one item only) ☐ a. GALLONS ☐ b. CUBIC FEET ☒ c. POUNDS ☐ d. TONS

* If EHS, amount must be in pounds

AGE AINER ☐ a. ABOVE GROUND TANK ☐ b. UNDERGROUND TANK ☐ c. TANK INSIDE BUILDING ☐ d. STEEL DRUM ☒ e. PLASTIC/NONMETALLIC DRUM ☒ f. CAN ☐ g. CARBOY ☐ h. SILO ☐ i. FIBER DRUM ☐ j. BAG ☐ k. BOX ☐ l. CYLINDER ☐ m. GLASS BOTTLE ☒ n. PLASTIC BOTTLE ☐ o. TOTE BIN ☐ p. TANK WAGON ☐ q. RAIL CA ☐ r. OTHER

AGE PRESSURE ☒ a. AMBIENT ☐ b. ABOVE AMBIENT ☐ c. BELOW AMBIENT

AGE TEMPERATURE ☒ a. AMBIENT ☐ b. ABOVE AMBIENT ☐ c. BELOW AMBIENT ☐ d. CRYOGENIC

%WT	HAZARDOUS COMPONENT (For mixture or waste only)	EHS	RS 246b
226	227	☐ Yes 228	☐ Yes
230	231	☐ Yes 232	☐ Yes
234	235	☐ Yes 236	☐ Yes
238	239	☐ Yes 240	☐ Yes
242	243	☐ Yes 244	☐ Yes

azardous components are present at greater than 1% by weight if non-carcinogenic, or 0.1% by weight if carcinogenic, attach additional sheets of paper capturing the required i

TIONAL LOCALLY COLLECTED INFORMATION

COMPLETED

RA, Please Sign Here

ses reporting Chemicals subject to EPCRA reporting thresholds must sign each Chemical Description page for each EPCRA reported chem

OFFICIAL USE ONLY	DATE RECEIVED	REVIEWED BY

INESS NAME (Same as FACILITY NAME or DBA - Doing Business As)

Hunt Photographic Chemicals

MICAL LOCATION

20 Carmenita Rd. #B Norwalk, CA 90650

CHEMICAL LOCATION CONFIDENTIAL (EPCRA) ☐ YES ☒ NO

MAP# (optional)

GRID# (optional)

ILITY ID # F A 0 0 3 1 5 6 5

II. CHEMICAL INFORMATION

MICAL NAME

TRADE SECRET ☐ Yes ☒ No

If Subject to EPCRA, refer to instructions

-4903KC

EHS* ☐ Yes ☒ No RS* ☐ Yes

MMON NAME

*If EHS or RS is "Yes", all amounts below must

mixture

E CODE HAZARDOUS CLASSES (Complete if required by CUPA)

ARDOUS MATERIAL E (Check one item only) ☐ a. PURE ☒ b. MIXTURE ☐ c. WASTE

RADIOACTIVE ☐ Yes ☐ No

CURIES

SICAL STATE ck one item only) ☐ a. SOLID ☒ b. LIQUID ☐ c. GAS

LARGEST CONTAINER

HAZARD CATEGORIES ck all that apply) ☐ a. FIRE ☐ b. REACTIVE ☐ c. PRESSURE RELEASE ☒ d. ACUTE HEALTH ☐ e. CHRONIC HEALTH

RAGE DAILY AMOUNT	MAXIMUM DAILY AMOUNT	ANNUAL WASTE AMOUNT	STATE WASTE C
00	10000	0	NA

TS* ck one item only) ☐ a. GALLONS ☐ b. CUBIC FEET ☒ c. POUNDS ☐ d. TONS

* If EHS, amount must be in pounds

DAYS ON SITE: 365

RAGE TAINER ☐ a. ABOVE GROUND TANK ☐ b. UNDERGROUND TANK ☐ c. TANK INSIDE BUILDING ☐ d. STEEL DRUM ☒ e. PLASTIC/NONMETALLIC DRUM ☒ f. CAN ☐ g. CARBOY ☐ h. SILO ☐ i. FIBER DRUM ☐ j. BAG ☐ k. BOX ☐ l. CYLINDER ☐ m. GLASS BOTTLE ☒ n. PLASTIC BOTTLE ☒ o. TOTE BIN ☐ p. TANK WAGON ☐ q. RAIL CAR ☐ r. OTHER

RAGE PRESSURE ☒ a. AMBIENT ☐ b. ABOVE AMBIENT ☐ c. BELOW AMBIENT

RAGE TEMPERATURE ☒ a. AMBIENT ☐ b. ABOVE AMBIENT ☐ c. BELOW AMBIENT ☐ d. CRYOGENIC

%WT	HAZARDOUS COMPONENT (For mixture or waste only)	EHS	RS
226	227	☐Yes 228	☐Yes
230	231	☐Yes 232	☐Yes
234	235	☐Yes 236	☐Yes
238	239	☐Yes 240	☐Yes
242	243	☐Yes 244	☐Yes

re hazardous components are present at greater than 1% by weight if non-carcinogenic, or 0.1% by weight if carcinogenic, attach additional sheets of paper capturing the required in

DITIONAL LOCALLY COLLECTED INFORMATION

PCRA, Please Sign Here

cilities reporting Chemicals subject to EPCRA reporting thresholds must sign each Chemical Description page for each EPCRA reported chem

OFFICIAL USE ONLY	DATE RECEIVED	REVIEWED BY

PN		OTHER	

I. FACILITY INFORMATION

BUSINESS NAME (Same as FACILITY NAME or DBA – Doing Business As)
Fuji Hunt Photographic Chemicals

CHEMICAL LOCATION 201
14820 Carmenita Rd. #B Norwalk, CA 90650

CHEMICAL LOCATION CONFIDENTIAL (EPCRA) ☐ YES ☒ NO

FACILITY ID # F A 0 0 3 1 5 6 5 1

MAP# (optional) 203

GRID# (optional)

II. CHEMICAL INFORMATION

CHEMICAL NAME 205
CK-4903EG

TRADE SECRET ☐ Yes ☒ No
If Subject to EPCRA, refer to instructions

COMMON NAME 207

EHS* ☐ Yes ☒ No 208 RS* ☐ Yes ☐

CAS# mixture 209

*If EHS or RS is "Yes", all amounts below must

FIRE CODE HAZARD CLASSES (Complete if required by CUPA)

HAZARDOUS MATERIAL TYPE (Check one item only) ☐ a. PURE ☒ b. MIXTURE ☐ c. WASTE 211

RADIOACTIVE ☐ Yes ☐ No 212 CURIES

PHYSICAL STATE (Check one item only) ☐ a. SOLID ☒ b. LIQUID ☐ c. GAS 214

LARGEST CONTAINER

2ED HAZARD CATEGORIES (Check all that apply) ☐ a. FIRE ☐ b. REACTIVE ☐ c. PRESSURE RELEASE ☒ d. ACUTE HEALTH ☐ e. CHRONIC HEALTH

AVERAGE DAILY AMOUNT 217	MAXIMUM DAILY AMOUNT 218	ANNUAL WASTE AMOUNT 219	STATE WASTE CO
000	2000	0	NA

UNITS* (Check one item only) ☐ a. GALLONS ☐ b. CUBIC FEET ☒ c. POUNDS ☐ d. TONS 221
* If EHS, amount must be in pounds

DAYS ON SITE: 365

STORAGE CONTAINER
☐ a. ABOVE GROUND TANK ☒ e. PLASTIC/NONMETALLIC DRUM ☐ i. FIBER DRUM ☐ m. GLASS BOTTLE ☐ q. RAIL CAR
☐ b. UNDERGROUND TANK ☒ f. CAN ☐ j. BAG ☒ n. PLASTIC BOTTLE ☐ r. OTHER
☐ c. TANK INSIDE BUILDING ☐ g. CARBOY ☐ k. BOX ☒ o. TOTE BIN
☐ d. STEEL DRUM ☐ h. SILO ☐ l. CYLINDER ☐ p. TANK WAGON

STORAGE PRESSURE ☒ a. AMBIENT ☐ b. ABOVE AMBIENT ☐ c. BELOW AMBIENT

STORAGE TEMPERATURE ☒ a. AMBIENT ☐ b. ABOVE AMBIENT ☐ c. BELOW AMBIENT ☐ d. CRYOGENIC

%WT	HAZARDOUS COMPONENT (For mixture or waste only)	EHS	RS 240	CA
226	227	☐ Yes 228	☐ Yes	
230	231	☐ Yes 232	☐ Yes	
234	235	☐ Yes 236	☐ Yes	
238	239	☐ Yes 240	☐ Yes	
242	243	☐ Yes 244	☐ Yes	

If hazardous components are present at greater than 1% by weight if non-carcinogenic, or 0.1% by weight if carcinogenic, attach additional sheets of paper capturing the required inform

ADDITIONAL LOCALLY COLLECTED INFORMATION

COMPLETED

EPCRA, Please Sign Here
Facilities reporting Chemicals subject to EPCRA reporting thresholds must sign each Chemical Description page for each EPCRA reported chemical.

OFFICIAL USE ONLY DATE RECEIVED REVIEWED BY

PN

☒ ADD ☐ DELETE ☐ REVISE REPORTING YEAR 2005

I. FACILITY INFORMATION

BUSINESS NAME (Same as FACILITY NAME or DBA – Doing Business As)
uji Hunt Photographic Chemicals

CHEMICAL LOCATION 201
3820 Carmenita Rd. #B Norwalk, CA 90650

CHEMICAL LOCATION CONFIDENTIAL (EPCRA) ☐ YES ☒ NO

FACILITY ID # F A 0 0 3 1 5 6 5 | MAP# (optional) 203 | GRID# (optional)

II. CHEMICAL INFORMATION

CHEMICAL NAME 205
K-4426C

TRADE SECRET ☐ Yes ☒ No
If Subject to EPCRA, refer to instructions

COMMON NAME 207

EHS* ☐ Yes ☒ No 208 | RS* ☐ Yes ☐ No

CAS# mixture 209

*If EHS or RS is "Yes", all amounts below must be in

HAZARD CLASSES (Complete if required by CUPA)

HAZARDOUS MATERIAL TYPE (Check one item only) ☐ a. PURE ☒ b. MIXTURE ☐ c. WASTE 211

RADIOACTIVE ☐ Yes ☐ No 212 | CURIES

PHYSICAL STATE (Check one item only) ☐ a. SOLID ☒ b. LIQUID ☐ c. GAS 214

LARGEST CONTAINER

HAZARD CATEGORIES (Check all that apply) ☐ a. FIRE ☐ b. REACTIVE ☐ c. PRESSURE RELEASE ☒ d. ACUTE HEALTH ☐ e. CHRONIC HEALTH

AVERAGE DAILY AMOUNT 217	MAXIMUM DAILY AMOUNT 218	ANNUAL WASTE AMOUNT 219	STATE WASTE CODE
00	5000	0	NA

UNITS* (Check one item only) ☐ a. GALLONS ☐ b. CUBIC FEET ☒ c. POUNDS ☐ d. TONS 221
* If EHS, amount must be in pounds.

DAYS ON SITE: 365

AVERAGE CONTAINER ☐ a. ABOVE GROUND TANK ☒ e. PLASTIC/NONMETALLIC DRUM ☐ i. FIBER DRUM ☐ m. GLASS BOTTLE ☐ q. RAIL CAR
☐ b. UNDERGROUND TANK ☒ f. CAN ☐ j. BAG ☒ n. PLASTIC BOTTLE ☐ r. OTHER
☐ c. TANK INSIDE BUILDING ☐ g. CARBOY ☐ k. BOX ☒ o. TOTE BIN
☐ d. STEEL DRUM ☐ h. SILO ☐ l. CYLINDER ☐ p. TANK WAGON

STORAGE PRESSURE ☒ a. AMBIENT ☐ b. ABOVE AMBIENT ☐ c. BELOW AMBIENT

STORAGE TEMPERATURE ☒ a. AMBIENT ☐ b. ABOVE AMBIENT ☐ c. BELOW AMBIENT ☐ d. CRYOGENIC

%WT	HAZARDOUS COMPONENT (For mixture or waste only)	EHS	RS 240	CAS #
226	227	☐ Yes 228	☐ Yes	
230	231	☐ Yes 232	☐ Yes	
234	235	☐ Yes 236	☐ Yes	
238	239	☐ Yes 240	☐ Yes	
242	243	☐ Yes 244	☐ Yes	

Hazardous components are present at greater than 1% by weight if non-carcinogenic, or 0.1% by weight if carcinogenic, attach additional sheets of paper capturing the required information.

TIONAL LOCALLY COLLECTED INFORMATION

COMPLETED

RA. Please Sign Here
(Facilities reporting Chemicals subject to EPCRA reporting thresholds must sign each Chemical Description page for each EPCRA reported chemical.)

OFFICIAL USE ONLY | DATE RECEIVED | REVIEWED BY

BN	STA			

☒ ADD ☐ DELETE ☐ REVISE REPORTING YEAR 2005 201 Page of

I. FACILITY INFORMATION

NESS NAME (Same as FACILITY NAME or DBA – Doing Business As)

Hunt Photographic Chemicals

HICAL LOCATION 201 CHEMICAL LOCATION CONFIDENTIAL (EPCRA) ☐ YES ☒ NO

Carmenita Rd. #B Norwalk, CA 90650

LITY ID # F A 0 0 3 1 5 6 5 MAP# (optional) 203 GRID# (optional)

II. CHEMICAL INFORMATION

HICAL NAME 205 TRADE SECRET ☐ Yes ☒ No

If Subject to EPCRA, refer to instructions

4401

MON NAME 207 EHS* ☐ Yes ☒ No 208 RS* ☐ Yes ☐ No

209 *If EHS or RS is "Yes", all amounts below must be in lbs.

mixture

CODE HAZARD CLASSES (Complete if required by CUPA)

RDOUS MATERIAL (Check one item only) ☐ a. PURE ☒ b. MIXTURE ☐ c. WASTE 211 RADIOACTIVE ☐ Yes ☐ No 212 CURIES

CAL STATE (one item only) ☐ a. SOLID ☒ b. LIQUID ☐ c. GAS 214 LARGEST CONTAINER

AZARD CATEGORIES (all that apply) ☐ a. FIRE ☐ b. REACTIVE ☐ c. PRESSURE RELEASE ☒ d. ACUTE HEALTH ☐ e. CHRONIC HEALTH

GE DAILY AMOUNT 217 | MAXIMUM DAILY AMOUNT 218 | ANNUAL WASTE AMOUNT 219 | STATE WASTE CODE

2000 | 0 | NA

221 DAYS ON SITE: 365

(one item only) ☐ a. GALLONS ☐ b. CUBIC FEET ☒ c. POUNDS ☐ d. TONS *If EHS amount must be in pounds

GE
NER ☐ a. ABOVE GROUND TANK ☒ e. PLASTIC/NONMETALLIC DRUM ☐ i. FIBER DRUM ☐ m. GLASS BOTTLE ☐ q. RAIL CAR
☐ b. UNDERGROUND TANK ☒ f. CAN ☐ j. BAG ☒ n. PLASTIC BOTTLE ☐ r. OTHER
☐ c. TANK INSIDE BUILDING ☐ g. CARBOY ☐ k. BOX ☒ o. TOTE BIN
☐ d. STEEL DRUM ☐ h. SILO ☐ l. CYLINDER ☐ p. TANK WAGON

E PRESSURE ☒ a. AMBIENT ☐ b. ABOVE AMBIENT ☐ c. BELOW AMBIENT

E TEMPERATURE ☒ a. AMBIENT ☐ b. ABOVE AMBIENT ☐ c. BELOW AMBIENT ☐ d. CRYOGENIC

WT	HAZARDOUS COMPONENT (For mixture or waste only)	EHS	RS 240b	CAS #
226	227	☐ Yes 228	☐ Yes	
229	231	☐ Yes 232	☐ Yes	
234	235	☐ Yes 236	☐ Yes	
238	239	☐ Yes 240	☐ Yes	
242	243	☐ Yes 244	☐ Yes	

rdous components are present at greater than 1% by weight if non-carcinogenic, or 0.1% by weight if carcinogenic, attach additional sheets of paper containing the required information.

NAL LOCALLY COLLECTED INFORMATION

COMPLETED

, Please Sign Here

reporting Chemicals subject to EPCRA reporting thresholds must sign each Chemical Description page for each EPCRA reported chemical.)

OFFICIAL USE ONLY DATE RECEIVED REVIEWED BY

☒ ADD ☐ DELETE ☐ REVISE REPORTING YEAR 2005 201 Page of

I. FACILITY INFORMATION

BUSINESS NAME (Same as FACILITY NAME or DBA - Doing Business As)
Fuji Hunt Photographic Chemicals

CHEMICAL LOCATION 201
14820 Carmenita Rd. #D Norwalk, CA 90650

CHEMICAL LOCATION CONFIDENTIAL (EPCRA) ☐ YES ☒ NO

FACILITY ID # F A 0 0 3 1 5 6 5

MAP# (optional) 203

GRID# (optional)

II. CHEMICAL INFORMATION

CHEMICAL NAME 205
CK-4400

TRADE SECRET ☐ Yes ☒ No
If Subject to EPCRA, refer to instructions

COMMON NAME 207

EHS* ☐ Yes ☒ No 208 RS* ☐ Yes ☐ No

CAS# mixture 209

*If EHS or RS is "Yes", all amounts below must be in l

FIRE CODE HAZARD CLASSES (Complete if required by CUPA)

HAZARDOUS MATERIAL TYPE (Check one item only) ☐ a. PURE ☒ b. MIXTURE ☐ c. WASTE 211

RADIOACTIVE ☐ Yes ☐ No 212 CURIES

PHYSICAL STATE (Check one item only) ☐ a. SOLID ☒ b. LIQUID ☐ c. GAS 214

LARGEST CONTAINER

MAJOR HAZARD CATEGORIES (Check all that apply) ☐ a. FIRE ☐ b. REACTIVE ☐ c. PRESSURE RELEASE ☒ d. ACUTE HEALTH ☐ e. CHRONIC HEALTH

AVERAGE DAILY AMOUNT 217	MAXIMUM DAILY AMOUNT 218	ANNUAL WASTE AMOUNT 219	STATE WASTE CODE
500	3000	0	NA

UNITS* (Check one item only) ☐ a. GALLONS ☐ b. CUBIC FEET ☒ c. POUNDS ☐ d. TONS 221
* If EHS, amount must be in pounds

DAYS ON SITE: 365

AVERAGE CONTAINER ☐ a. ABOVE GROUND TANK ☒ c. PLASTIC/NONMETALLIC DRUM ☐ i. FIBER DRUM ☐ m. GLASS BOTTLE ☐ q. RAIL CAR
☐ b. UNDERGROUND TANK ☒ f. CAN ☐ j. BAG ☒ n. PLASTIC BOTTLE ☐ r. OTHER
☐ c. TANK INSIDE BUILDING ☐ g. CARBOY ☐ k. BOX ☒ o. TOTE BIN
☐ d. STEEL DRUM ☐ h. SILO ☐ l. CYLINDER ☐ p. TANK WAGON

AVERAGE PRESSURE ☒ a. AMBIENT ☐ b. ABOVE AMBIENT ☐ c. BELOW AMBIENT

AVERAGE TEMPERATURE ☒ a. AMBIENT ☐ b. ABOVE AMBIENT ☐ c. BELOW AMBIENT ☐ d. CRYOGENIC

%WT	HAZARDOUS COMPONENT (For mixture or waste only)	EHS	RS 240	CAS #
226	227	☐ Yes 228	☐ Yes	
230	231	☐ Yes 232	☐ Yes	
234	235	☐ Yes 236	☐ Yes	
238	239	☐ Yes 240	☐ Yes	
242	243	☐ Yes 244	☐ Yes	

Hazardous components are present at greater than 1% by weight if non-carcinogenic, or 0.1% by weight if carcinogenic, attach additional sheets of paper capturing the required information.

ADDITIONAL LOCALLY COLLECTED INFORMATION

COMPLETED

, Please Sign Here
reporting Chemicals subject to EPCRA reporting thresholds must sign each Chemical Description page for each EPCRA reported chemical.)

OFFICIAL USE ONLY

DATE RECEIVED

REVIEWED BY

BN STA

HAZARDOUS MATERIALS INVENTORY – CHEMICAL DESCRIPTION (LAC6CUPA Form 2751)

(one page per material per building or area)

☒ ADD ☐ DELETE ☐ REVISE REPORTING YEAR 2005 200 Page of

I. FACILITY INFORMATION

INESS NAME (Same as FACILITY NAME or DBA – Doing Business As)
i Hunt Photographic Chemicals

MICAL LOCATION 201 CHEMICAL LOCATION CONFIDENTIAL (EPCRA) ☐ YES ☒ NO

0 Carmenita Rd. #B Norwalk, CA 90650

ILITY ID # F A 0 0 3 1 5 6 5 | MAP# (optional) 203 | GRID# (optional)

II. CHEMICAL INFORMATION

MICAL NAME 205 TRADE SECRET ☐ Yes ☒ No
-43P-30 (If Subject to EPCRA, refer to instructions)

MON NAME 207 EHS* ☐ Yes ☒ No 208 RS* ☐ Yes ☐ No
mixture 209 *If EHS or RS is "Yes", all amounts below must be in lbs.

CODE HAZARD CLASSES (Complete if required by CUPA)

RDOUS MATERIAL (Check one item only) ☐ a. PURE ☒ b. MIXTURE ☐ c. WASTE 211 RADIOACTIVE ☐ Yes ☐ No 212 CURIES

CAL STATE one item only) ☐ a. SOLID ☒ b. LIQUID ☐ c. GAS 214 LARGEST CONTAINER

AZARD CATEGORIES all that apply) ☐ a. FIRE ☐ b. REACTIVE ☐ c. PRESSURE RELEASE ☒ d. ACUTE HEALTH ☐ e. CHRONIC HEALTH

AGE DAILY AMOUNT 217 | MAXIMUM DAILY AMOUNT 218 14000 | ANNUAL WASTE AMOUNT 219 0 | STATE WASTE CODE NA

one item only) ☐ a. GALLONS ☐ b. CUBIC FEET ☒ c. POUNDS ☐ d. TONS 221 DAYS ON SITE: 365
* If EHS, amount must be in pounds

GE
INER ☐ a. ABOVE GROUND TANK ☒ e. PLASTIC/NONMETALLIC DRUM ☐ i. FIBER DRUM ☐ m. GLASS BOTTLE ☐ q. RAIL CAR
☐ b. UNDERGROUND TANK ☒ f. CAN ☐ j. BAG ☒ n. PLASTIC BOTTLE ☐ r. OTHER
☐ c. TANK INSIDE BUILDING ☐ g. CARBOY ☐ k. BOX ☒ o. TOTE BIN
☐ d. STEEL DRUM ☐ h. SILO ☐ l. CYLINDER ☐ p. TANK WAGON

E PRESSURE ☒ a. AMBIENT ☐ b. ABOVE AMBIENT ☐ c. BELOW AMBIENT

E TEMPERATURE ☒ a. AMBIENT ☐ b. ABOVE AMBIENT ☐ c. BELOW AMBIENT ☐ d. CRYOGENIC

WT	HAZARDOUS COMPONENT (For mixture or waste only)	EHS	RS 246b	CAS #
226	227	☐ Yes 228	☐ Yes	
230	231	☐ Yes 232	☐ Yes	
234	235	☐ Yes 236	☐ Yes	
238	239	☐ Yes 240	☐ Yes	
242	243	☐ Yes 244	☐ Yes	

rdous components are present at greater than 1% by weight if non-carcinogenic, or 0.1% by weight if carcinogenic, attach additional sheets of paper capturing the required information.

NAL LOCALLY COLLECTED INFORMATION

COMPLETED

Please Sign Here
reporting Chemicals subject to EPCRA reporting thresholds must sign each Chemical Description page for each EPCRA reported chemical.)

OFFICIAL USE ONLY | DATE RECEIVED | REVIEWED BY

HAZARDOUS MATERIALS INVENTORY – CHEMICAL DESCRIPTION (LACoCUPA Form 273

(one page per material per facility)

☒ ADD ☐ DELETE ☐ REVISE REPORTING YEAR 2005 200 Page of

I. FACILITY INFORMATION

BUSINESS NAME (Same as FACILITY NAME or DBA – Doing Business As)
Fuji Hunt Photographic Chemicals

CHEMICAL LOCATION 201
4820 Carmenita Rd. #B Norwalk, CA 90650

CHEMICAL LOCATION CONFIDENTIAL (EPCRA) ☐ YES ☒ NO

FACILITY ID # F A 0 0 3 1 5 6 5 1 MAP# (optional) 203 GRID# (optional)

II. CHEMICAL INFORMATION

CHEMICAL NAME 301
CK-43P-24T

TRADE SECRET ☐ Yes ☒ No
If Subject to EPCRA, refer to instructions

COMMON NAME 307

CAS# mixture 309

EHS* ☐ Yes ☒ No 208 RS* ☐ Yes ☐ No

*If EHS or RS is "Yes", all amounts below must be in lbs.

RE CODE HAZARD CLASSES (Complete if required by CUPA)

HAZARDOUS MATERIAL
(Check one item only) ☐ a. PURE ☒ b. MIXTURE ☐ c. WASTE 211

RADIOACTIVE ☐ Yes ☐ No 212 CURIES

PHYSICAL STATE
(check one item only) ☐ a. SOLID ☒ b. LIQUID ☐ c. GAS 214

LARGEST CONTAINER

HAZARD CATEGORIES
(check all that apply) ☐ a. FIRE ☐ b. REACTIVE ☐ c. PRESSURE RELEASE ☒ d. ACUTE HEALTH ☐ e. CHRONIC HEALTH

AVERAGE DAILY AMOUNT 217	MAXIMUM DAILY AMOUNT 218	ANNUAL WASTE AMOUNT 219	STATE WASTE CODE
0	4000	0	NA

UNITS* (check one item only) ☐ a. GALLONS ☐ b. CUBIC FEET ☒ c. POUNDS ☐ d. TONS 221 DAYS ON SITE: 365
* If EHS, amount must be in pounds

STORAGE CONTAINER
☐ a. ABOVE GROUND TANK ☒ e. PLASTIC/NONMETALLIC DRUM ☐ i. FIBER DRUM ☐ m. GLASS BOTTLE ☐ q. RAIL CAR
☐ b. UNDERGROUND TANK ☒ f. CAN ☐ j. BAG ☒ n. PLASTIC BOTTLE ☐ r. OTHER
☐ c. TANK INSIDE BUILDING ☐ g. CARBOY ☐ k. BOX ☒ o. TOTE BIN
☐ d. STEEL DRUM ☐ h. SILO ☐ l. CYLINDER ☐ p. TANK WAGON

STORAGE PRESSURE ☒ a. AMBIENT ☐ b. ABOVE AMBIENT ☐ c. BELOW AMBIENT

STORAGE TEMPERATURE ☒ a. AMBIENT ☐ b. ABOVE AMBIENT ☐ c. BELOW AMBIENT ☐ d. CRYOGENIC

%WT	HAZARDOUS COMPONENT (For mixture or waste only)	EHS	RS 240b	CAS #
226		227 ☐ Yes 228	☐ Yes	
230		231 ☐ Yes 232	☐ Yes	
234		235 ☐ Yes 236	☐ Yes	
238		239 ☐ Yes 240	☐ Yes	
242		243 ☐ Yes 244	☐ Yes	

Hazardous components are present at greater than 1% by weight if non-carcinogenic, or 0.1% by weight if carcinogenic, attach additional sheets of paper capturing the required information.

ONAL LOCALLY COLLECTED INFORMATION

CORRECTED

Please Sign Here
(Reporting Chemicals subject to EPCRA reporting thresholds must sign each Chemical Description page for each EPCRA reported chemical.)

OFFICIAL USE ONLY

DATE RECEIVED

REVIEWED BY

UNIFIED PROGRAM (UP) FORM
ZARDOUS MATERIALS INVENTORY – CHEMICAL DESCRIPTION (LACoCUPA Form 2731)

(one page per material per building or area)

200 Page of

☒ ADD ☐ DELETE ☐ REVISE REPORTING YEAR 2005

I. FACILITY INFORMATION

3

ESS NAME (Same as FACILITY NAME or DBA – Doing Business As)

unt Photographic Chemicals

201 CHEMICAL LOCATION

Carmenita Rd. #B Norwalk, CA 90650

202 CHEMICAL LOCATION CONFIDENTIAL (EPCRA) ☐ YES ☒ NO

TY ID # F A 0 0 3 1 5 6 5

203 MAP# (optional)

204 GRID# (optional)

II. CHEMICAL INFORMATION

205 CAL NAME

MP-23LOB

206 TRADE SECRET ☐ Yes ☒ No

If subject to EPCRA, refer to instructions

207 ON NAME

208 EHS* ☐ Yes ☒ No 208a RS* ☐ Yes ☐ No

209 ixture

*If EHS or RS is "Yes", all amounts below must be in lbs.

210 DE HAZARD CLASSES (Complete if required by CUPA)

211 OUS MATERIAL eck one item only) ☐ a. PURE ☒ b. MIXTURE ☐ c. WASTE

212 RADIOACTIVE ☐ Yes ☐ No

213 CURIES

214 L STATE e item only) ☐ a. SOLID ☒ b. LIQUID ☐ c. GAS

215 LARGEST CONTAINER

216 ARD CATEGORIES that apply) ☐ a. FIRE ☐ b. REACTIVE ☐ c. PRESSURE RELEASE ☒ d. ACUTE HEALTH ☐ e. CHRONIC HEALTH

217 DAILY AMOUNT	218 MAXIMUM DAILY AMOUNT	219 ANNUAL WASTE AMOUNT	220 STATE WASTE CODE
	11000	0	NA

221 ☐ a. GALLONS ☐ b. CUBIC FEET ☒ c. POUNDS ☐ d. TONS (one item only) * If EHS, amount must be in pounds

222 DAYS ON SITE: 365

ER ☐ a. ABOVE GROUND TANK ☒ e. PLASTIC/NONMETALLIC DRUM ☐ i. FIBER DRUM ☐ m. GLASS BOTTLE ☐ q. RAIL CAR
☐ b. UNDERGROUND TANK ☒ f. CAN ☐ j. BAG ☒ n. PLASTIC BOTTLE ☐ r. OTHER
☐ c. TANK INSIDE BUILDING ☐ g. CARBOY ☐ k. BOX ☒ o. TOTE BIN
☐ d. STEEL DRUM ☐ h. SILO ☐ l. CYLINDER ☐ p. TANK WAGON 223

PRESSURE ☒ a. AMBIENT ☐ b. ABOVE AMBIENT ☐ c. BELOW AMBIENT 224

TEMPERATURE ☒ a. AMBIENT ☐ b. ABOVE AMBIENT ☐ c. BELOW AMBIENT ☐ d. CRYOGENIC 225

I	HAZARDOUS COMPONENT (For mixture or waste only)	EHS	RS 240	CAS #
226	227	☐ Yes 228	☐ Yes	229
230	231	☐ Yes 232	☐ Yes	233
234	235	☐ Yes 236	☐ Yes	237
238	239	☐ Yes 240	☐ Yes	24
242	243	☐ Yes 244	☐ Yes	24

ous components are present at greater than 1% by weight if non-carcinogenic, or 0.1% by weight if carcinogenic, attach additional sheets of paper capturing the required information.

AL LOCALLY COLLECTED INFORMATION

2

COPY ONLY

lease Sign Here

eporting Chemicals subject to EPCRA reporting thresholds must sign each Chemical Description page for each EPCRA reported chemical.)

OFFICIAL USE ONLY	DATE RECEIVED	

UNIFIED PROGRAM (UP) FORM
ARDOUS MATERIALS INVENTORY – CHEMICAL DESCRIPTION (LACoCUPA Form 2731)

(one page per material per building or area)

200 Page of

☐ ADD ☐ DELETE ☐ REVISE REPORTING YEAR 2005

I. FACILITY INFORMATION

NAME (Same as FACILITY NAME or DBA – Doing Business As) 3

Photographic Chemicals 201 CHEMICAL LOCATION CONFIDENTIAL (EPCRA) ☐ YES ☒ NO 202

LOCATION

enita Rd. #B Norwalk, CA 90650

MAP# (optional) 203 GRID# (optional) 204

ID # F A 0 0 3 1 5 6 5

II. CHEMICAL INFORMATION

NAME 205 TRADE SECRET ☐ Yes ☒ No 206

If Subject to EPCRA, refer to instructions

23L 207 EHS* ☐ Yes ☒ No 208 RS* ☐ Yes ☐ No 240c

NAME 209 *If EHS or RS is "Yes", all amounts below must be in lbs. 210

ure

HAZARD CLASSES (Complete if required by CUPA) 213

MATERIAL (one item only) ☐ a. PURE ☒ b. MIXTURE ☐ c. WASTE 211 RADIOACTIVE ☐ Yes ☐ No 212 CURIES

TATE (one only) ☐ a. SOLID ☒ b. LIQUID ☐ c. GAS 214 LARGEST CONTAINER 215

CATEGORIES (apply) ☐ a. FIRE ☐ b. REACTIVE ☐ c. PRESSURE RELEASE ☒ d. ACUTE HEALTH ☐ e. CHRONIC HEALTH 216

AILY AMOUNT 217	MAXIMUM DAILY AMOUNT 218	ANNUAL WASTE AMOUNT 219	STATE WASTE CODE 220
	7000	0	NA

☐ a. GALLONS ☐ b. CUBIC FEET ☒ c. POUNDS ☐ d. TONS 221 DAYS ON SITE 222

e only) * If EHS, amount must be in pounds 365

☐ a. ABOVE GROUND TANK ☒ e. PLASTIC/NONMETALLIC DRUM ☐ i. FIBER DRUM ☐ m. GLASS BOTTLE ☐ q. RAIL CAR
☐ b. UNDERGROUND TANK ☒ f. CAN ☐ j. BAG ☒ n. PLASTIC BOTTLE ☐ r. OTHER
☐ c. TANK INSIDE BUILDING ☐ g. CARBOY ☐ k. BOX ☒ o. TOTE BIN
☐ d. STEEL DRUM ☐ h. SILO ☐ l. CYLINDER ☐ p. TANK WAGON 223

RESSURE ☒ a. AMBIENT ☐ b. ABOVE AMBIENT ☐ c. BELOW AMBIENT 224

MPERATURE ☒ a. AMBIENT ☐ b. ABOVE AMBIENT ☐ c. BELOW AMBIENT ☐ d. CRYOGENIC 225

	HAZARDOUS COMPONENT (For mixture or waste only)	EHS	RS 240b	CAS #
26	227	☐ Yes 228	☐ Yes	229
30	231	☐ Yes 232	☐ Yes	233
34	235	☐ Yes 236	☐ Yes	237
38	239	☐ Yes 240	☐ Yes	241
42	243	☐ Yes 244	☐ Yes	245

components are present at greater than 1% by weight if non-carcinogenic, or 0.1% by weight if carcinogenic, attach additional sheets of paper capturing the required information.

LOCALLY COLLECTED INFORMATION 246

COMPLETED

e Sign Here

rting Chemicals subject to EPCRA reporting thresholds must sign each Chemical Description page for each EPCRA-reported chemical.)

FICIAL USE ONLY

UNIFIED PROGRAM (UP) FORM

DOUS MATERIALS INVENTORY – CHEMICAL DESCRIPTION (LACoCUPA Form 2731)

(one page per material per building or area)

310 Page of

☐ DELETE ☐ REVISE REPORTING YEAR 2005

I. FACILITY INFORMATION

1

ME (Same as FACILITY NAME or DBA – Doing Business As)

otographic Chemicals

CATION

301

CHEMICAL LOCATION CONFIDENTIAL (EPCRA) ☐ YES ☒ NO 302

Rd. #B Norwalk, CA 90650

F	A	0	0	3	1	5	6	5					1

MAP# (optional) 303

GRID# (optional) 304

II. CHEMICAL INFORMATION

ME

W-18

E

205 TRADE SECRET ☐ Yes ☒ No 206

If subject to EPCRA, refer to instructions

207 EHS* ☐ Yes ☒ No 208 RS* ☐ Yes ☐ No 246a

209 *If EHS or RS is "Yes", all amounts below must be in lbs.

210

ZARD CLASSES (Complete if required by CUPA)

TERIAL tem only) ☐ a. PURE ☒ b. MIXTURE ☐ c. WASTE 211

RADIOACTIVE ☐ Yes ☐ No 212 CURIES 213

E ly) ☐ a. SOLID ☒ b. LIQUID ☐ c. GAS 214

LARGEST CONTAINER 215

216

TEGORIES y) ☐ a. FIRE ☐ b. REACTIVE ☐ c. PRESSURE RELEASE ☒ d. ACUTE HEALTH ☐ e. CHRONIC HEALTH

AMOUNT 217	MAXIMUM DAILY AMOUNT 218	ANNUAL WASTE AMOUNT 219	STATE WASTE CODE 220
	4780	0	NA

221 ☐ a. GALLONS ☐ b. CUBIC FEET ☒ c. POUNDS ☐ d. TONS * If EHS, amount must be in pounds

DAYS ON SITE 222: 365

y)

☐ a. ABOVE GROUND TANK ☒ e. PLASTIC/NONMETALLIC DRUM ☐ i. FIBER DRUM ☐ m. GLASS BOTTLE ☐ q. RAIL CAR
☐ b. UNDERGROUND TANK ☒ f. CAN ☐ j. BAG ☒ n. PLASTIC BOTTLE ☐ r. OTHER
☐ c. TANK INSIDE BUILDING ☐ g. CARBOY ☐ k. BOX ☒ o. TOTE BIN
☐ d. STEEL DRUM ☐ h. SILO ☐ l. CYLINDER ☐ p. TANK WAGON 223

ERE ☒ a. AMBIENT ☐ b. ABOVE AMBIENT ☐ c. BELOW AMBIENT 224

RATURE ☒ a. AMBIENT ☐ b. ABOVE AMBIENT ☐ c. BELOW AMBIENT ☐ d. CRYOGENIC 225

	HAZARDOUS COMPONENT (For mixture or waste only)	EHS	RS 246b	CAS #
	227	☐ Yes 228	☐ Yes	229
	231	☐ Yes 232	☐ Yes	233
	235	☐ Yes 236	☐ Yes	237
	239	☐ Yes 240	☐ Yes	241
	243	☐ Yes 244	☐ Yes	245

mponents are present at greater than 1% by weight if non-carcinogenic, or 0.1% by weight if carcinogenic, attach additional sheets of paper containing the required information.

CALLY COLLECTED INFORMATION 246

COMPLETED

Sign Here

g Chemicals subject to EPCRA reporting thresholds must sign each Chemical Description page for each EPCRA reported chemical.)

CIAL USE ONLY

AZARDOUS MATERIALS INVENTORY – CHEMICAL DESCRIPTION (LACSCUPA Form 2005)
(one page per material per building or area)

☒ ADD ☐ DELETE ☐ REVISE REPORTING YEAR 2005 200 Page of

I. FACILITY INFORMATION

NESS NAME (Same as FACILITY NAME or DBA – Doing Business As) 3
Hunt Photographic Chemicals

ICAL LOCATION 201
Carmenita Rd. #B Norwalk, CA 90650

CHEMICAL LOCATION CONFIDENTIAL (EPCRA) ☐ YES ☒ NO 202

ITY ID # F A 0 0 3 1 5 6 5

MAP# (optional) 203 GRID# (optional) 204

II. CHEMICAL INFORMATION

ICAL NAME 205
3P-23BW

TRADE SECRET ☐ Yes ☒ No 206
If Subject to EPCRA, refer to instructions

ON NAME 207
mixture 209

EHS* ☐ Yes ☒ No 208 RS* ☐ Yes ☐ No 208a
*If EHS or RS is "Yes", all amounts below must be in lbs.

ODE HAZARD CLASSES (Complete if required by CUPA) 210

OUS MATERIAL (heck one item only) ☐ a. PURE ☒ b. MIXTURE ☐ c. WASTE 211

RADIOACTIVE ☐ Yes ☐ No 212 CURIES 213

AL STATE (e item only) ☐ a. SOLID ☒ b. LIQUID ☐ c. GAS 214

LARGEST CONTAINER 215

ZARD CATEGORIES (l that apply) ☐ a. FIRE ☐ b. REACTIVE ☐ c. PRESSURE RELEASE ☒ d. ACUTE HEALTH ☐ e. CHRONIC HEALTH 216

E DAILY AMOUNT 217

MAXIMUM DAILY AMOUNT 218
1112

ANNUAL WASTE AMOUNT 219
0

STATE WASTE CODE 220
NA

(e item only) ☐ a. GALLONS ☐ b. CUBIC FEET ☒ c. POUNDS ☐ d. TONS 221
* If EHS, amount must be in pounds

DAYS ON SITE: 365 222

ER ☐ a. ABOVE GROUND TANK ☒ e. PLASTIC/NONMETALLIC DRUM ☐ i. FIBER DRUM ☐ m. GLASS BOTTLE ☐ q. RAIL CAR
☐ b. UNDERGROUND TANK ☒ f. CAN ☐ j. BAG ☒ n. PLASTIC BOTTLE ☐ t. OTHER
☐ c. TANK INSIDE BUILDING ☐ g. CARBOY ☐ k. BOX ☒ o. TOTE BIN
☐ d. STEEL DRUM ☐ h. SILO ☐ l. CYLINDER ☐ p. TANK WAGON 223

PRESSURE ☒ a. AMBIENT ☐ b. ABOVE AMBIENT ☐ c. BELOW AMBIENT 224

TEMPERATURE ☒ a. AMBIENT ☐ b. ABOVE AMBIENT ☐ c. BELOW AMBIENT ☐ d. CRYOGENIC 225

T	HAZARDOUS COMPONENT (For mixture or waste only)	EHS	RS 246b	CAS #
226	227	☐ Yes 228	☐ Yes	229
230	231	☐ Yes 232	☐ Yes	233
234	235	☐ Yes 236	☐ Yes	237
238	239	☐ Yes 240	☐ Yes	241
242	243	☐ Yes 244	☐ Yes	245

ous components are present at greater than 1% by weight if non-carcinogenic, or 0.1% by weight if carcinogenic, attach additional sheets of paper capturing the required information.

AL LOCALLY COLLECTED INFORMATION 246

ease Sign Here
orting Chemicals subject to EPCRA reporting thresholds must sign each Chemical Description page for each EPCRA reported chemical.)

FFICIAL USE ONLY | DATE RECEIVED | REVIEWED BY

BN | STA | OTHER

I. FACILITY INFORMATION

ESS NAME (Same as FACILITY NAME or DBA – Doing Business As)

lunt Photographic Chemicals

ICAL LOCATION

Carmenita Rd. #B Norwalk, CA 90650

CHEMICAL LOCATION CONFIDENTIAL (EPCRA) ☐ YES ☒ NO

MAP# (optional) | GRID# (optional)

ITY ID # | F | A | 0 | 0 | 3 | 1 | 5 | 6 | 5 |

II. CHEMICAL INFORMATION

ICAL NAME

3-94B-1

ON NAME

mixture

TRADE SECRET ☐ Yes ☒ No (If subject to EPCRA, refer to instructions)

EHS* ☐ Yes ☒ No | RS* ☐ Yes ☐ No

*If EHS or RS is "Yes", all amounts below must be in lbs.

ODE HAZARD CLASSES (Complete if required by CUPA)

DOUS MATERIAL (Check one item only) ☐ a. PURE ☒ b. MIXTURE ☐ c. WASTE

RADIOACTIVE ☐ Yes ☐ No | CURIES

AL STATE (One item only) ☐ a. SOLID ☒ b. LIQUID ☐ c. GAS

LARGEST CONTAINER

ZARD CATEGORIES (All that apply) ☐ a. FIRE ☐ b. REACTIVE ☐ c. PRESSURE RELEASE ☒ d. ACUTE HEALTH ☐ e. CHRONIC HEALTH

GE DAILY AMOUNT	MAXIMUM DAILY AMOUNT	ANNUAL WASTE AMOUNT	STATE WASTE CODE
	1000	0	NA

☐ a. GALLONS ☐ b. CUBIC FEET ☒ c. POUNDS ☐ d. TONS (One item only) * If EHS, amount must be in pounds

DAYS ON SITE: 365

NER ☐ a. ABOVE GROUND TANK ☐ b. UNDERGROUND TANK ☐ c. TANK INSIDE BUILDING ☐ d. STEEL DRUM ☒ e. PLASTIC/NONMETALLIC DRUM ☐ f. CAN ☐ g. CARBOY ☐ h. SILO ☐ i. FIBER DRUM ☐ j. BAG ☐ k. BOX ☐ l. CYLINDER ☐ m. GLASS BOTTLE ☒ n. PLASTIC BOTTLE ☐ o. TOTE BIN ☐ p. TANK WAGON ☐ q. RAIL CAR ☐ r. OTHER

E PRESSURE ☒ a. AMBIENT ☐ b. ABOVE AMBIENT ☐ c. BELOW AMBIENT

E TEMPERATURE ☒ a. AMBIENT ☐ b. ABOVE AMBIENT ☐ c. BELOW AMBIENT ☐ d. CRYOGENIC

WT	HAZARDOUS COMPONENT (For mixture or waste only)	EHS	RS	CAS #
226	227	☐ Yes 228	☐ Yes	
230	231	☐ Yes 232	☐ Yes	
234	235	☐ Yes 236	☐ Yes	
238	239	☐ Yes 240	☐ Yes	
242	243	☐ Yes 244	☐ Yes	

ardous components are present at greater than 1% by weight if non-carcinogenic, or 0.1% by weight if carcinogenic, attach additional sheets of paper capturing the required information.

ONAL LOCALLY COLLECTED INFORMATION

COMPLETED

A. Please Sign Here

(Facilities reporting Chemicals subject to EPCRA reporting thresholds must sign each Chemical Description page for each EPCRA reported chemical.)

OFFICIAL USE ONLY | DATE RECEIVED | REVIEWED BY

	BN	STA	OTHER	DISTRICT	CUPA	PA

ESS NAME (Same as FACILITY NAME or DBA - Doing Business As)

unt Photographic Chemicals

CAL LOCATION

Carmenita Rd. #B Norwalk, CA 90650

TY ID #	F	A	0	0	3	1	5	6	5						MAP# (optional)	GRID# (optional)

201 CHEMICAL LOCATION CONFIDENTIAL (EPCRA) ☐ YES ☒ NO

203

II. CHEMICAL INFORMATION

CAL NAME

3-94B-1

ON NAME

nixture

205 TRADE SECRET ☐ Yes ☒ No (If Subject to EPCRA, refer to instructions)

207 EHS* ☐ Yes ☒ No 208 RS* ☐ Yes ☐ No

209 *If EHS or RS is "Yes", all amounts below must be in l

ODE HAZARD CLASSES (Complete if required by CUPA)

DOUS MATERIAL (Check one item only) ☐ a. PURE ☒ b. MIXTURE ☐ c. WASTE

211 RADIOACTIVE ☐ Yes ☐ No 212 CURIES

AL STATE (one item only) ☐ a. SOLID ☒ b. LIQUID ☐ c. GAS

214 LARGEST CONTAINER

ZARD CATEGORIES (All that apply) ☐ a. FIRE ☐ b. REACTIVE ☐ c. PRESSURE RELEASE ☒ d. ACUTE HEALTH ☐ e. CHRONIC HEALTH

GE DAILY AMOUNT 217	MAXIMUM DAILY AMOUNT 218	ANNUAL WASTE AMOUNT 219	STATE WASTE CODE
	1000	0	NA

221 DAYS ON SITE: 365

☐ a. GALLONS ☐ b. CUBIC FEET ☒ c. POUNDS ☐ d. TONS

* If EHS, amount must be in pounds

one item only)

GE INER ☐ a. ABOVE GROUND TANK ☐ b. UNDERGROUND TANK ☐ c. TANK INSIDE BUILDING ☐ d. STEEL DRUM ☐ e. PLASTIC/NONMETALLIC DRUM ☒ f. CAN ☐ g. CARBOY ☐ h. SILO ☐ i. FIBER DRUM ☐ j. BAG ☐ k. BOX ☐ l. CYLINDER ☐ m. GLASS BOTTLE ☒ n. PLASTIC BOTTLE ☐ o. TOTE BIN ☐ p. TANK WAGON ☐ q. RAIL CAR ☐ r. OTHER

GE PRESSURE ☒ a. AMBIENT ☐ b. ABOVE AMBIENT ☐ c. BELOW AMBIENT

GE TEMPERATURE ☒ a. AMBIENT ☐ b. ABOVE AMBIENT ☐ c. BELOW AMBIENT ☐ d. CRYOGENIC

WT	HAZARDOUS COMPONENT (For mixture or waste only)	EHS	RS 240b	CAS #
226	227	☐ Yes 228	☐ Yes	
230	231	☐ Yes 232	☐ Yes	
234	235	☐ Yes 236	☐ Yes	
238	239	☐ Yes 240	☐ Yes	
242	243	☐ Yes 244	☐ Yes	

azardous components are present at greater than 1% by weight if non-carcinogenic, or 0.1% by weight if carcinogenic, attach additional sheets of paper capturing the required informat

COMPLETED

IONAL LOCALLY COLLECTED INFORMATION

RA. Please Sign Here

es reporting Chemicals subject to EPCRA reporting thresholds must sign each Chemical Description page for each EPCRA reported chemical.)

OFFICIAL USE ONLY	DATE RECEIVED	REVIEWED BY

	BN	STA	OTHER	DISTRICT	CUPA	F

☒ ADD ☐ DELETE ☐ REVISE REPORTING YEAR 2005 200 Page of

I. FACILITY INFORMATION

NESS NAME (Same as FACILITY NAME or DBA – Doing Business As)
Hunt Photographic Chemicals

ICAL LOCATION 201 | CHEMICAL LOCATION CONFIDENTIAL (EPCRA) ☐ YES ☒ NO
Carmenita Rd. #B Norwalk, CA 90650

ITY ID #	F	A	0	0	3	1	5	6	5					MAP# (optional) 203	GRID# (optional)

II. CHEMICAL INFORMATION

ICAL NAME 205 | TRADE SECRET ☐ Yes ☒ No
350 (If Subject to EPCRA, refer to instructions)

ION NAME 207 | EHS* ☐ Yes ☒ No 208 | RS* ☐ Yes ☐ No
mixture 209 | *If EHS or RS is "Yes", all amounts below must be in lb

ODE HAZARD CLASSES (Complete if required by CUPA)

DOUS MATERIAL (Check one item only) ☐ a. PURE ☒ b. MIXTURE ☐ c. WASTE 211 | RADIOACTIVE ☐ Yes ☐ No 212 | CURIES

AL STATE (ne item only) ☐ a. SOLID ☒ b. LIQUID ☐ c. GAS 214 | LARGEST CONTAINER

ZARD CATEGORIES (l that apply) ☐ a. FIRE ☐ b. REACTIVE ☐ c. PRESSURE RELEASE ☒ d. ACUTE HEALTH ☐ e. CHRONIC HEALTH

R DAILY AMOUNT 217	MAXIMUM DAILY AMOUNT 218	ANNUAL WASTE AMOUNT 219	STATE WASTE CODE
	4000	0	NA

221 DAYS ON SITE: 365

e item only) ☐ a. GALLONS ☐ b. CUBIC FEET ☒ c. POUNDS ☐ d. TONS
* If EHS, amount must be in pounds

ER ☐ a. ABOVE GROUND TANK ☒ e. PLASTIC/NONMETALLIC DRUM ☐ i. FIBER DRUM ☐ m. GLASS BOTTLE ☐ q. RAIL CAR
☐ b. UNDERGROUND TANK ☒ f. CAN ☐ j. BAG ☒ n. PLASTIC BOTTLE ☐ r. OTHER
☐ c. TANK INSIDE BUILDING ☐ g. CARBOY ☐ k. BOX ☒ o. TOTE BIN
☐ d. STEEL DRUM ☐ h. SILO ☐ l. CYLINDER ☐ p. TANK WAGON

E PRESSURE ☒ a. AMBIENT ☐ b. ABOVE AMBIENT ☐ c. BELOW AMBIENT

L TEMPERATURE ☒ a. AMBIENT ☐ b. ABOVE AMBIENT ☐ c. BELOW AMBIENT ☐ d. CRYOGENIC

NT	HAZARDOUS COMPONENT (For mixture or waste only)	EHS	RS 246b	CAS #
226	227	☐ Yes 225	☐ Yes	
230	231	☐ Yes 232	☐ Yes	
234	235	☐ Yes 236	☐ Yes	
238	239	☐ Yes 240	☐ Yes	
242	243	☐ Yes 244	☐ Yes	

ose components are present at greater than 1% by weight if non-carcinogenic, or 0.1% by weight if carcinogenic, attach additional sheets of paper capturing the required information

AL LOCALLY COLLECTED INFORMATION

COMPLETED

Please Sign Here
eporting Chemicals subject to EPCRA reporting thresholds must sign each Chemical Description page for each EPCRA reported chemical.)

OFFICIAL USE ONLY | DATE RECEIVED:

☒ ADD ☐ DELETE

I. FACILITY INFORMATION

NESS NAME (Same as FACILITY NAME or DBA - Doing Business As)
Hunt Photographic Chemicals

MICAL LOCATION
0 Carmenita Rd. #B Norwalk, CA 90650

CHEMICAL LOCATION CONFIDENTIAL (EPCRA) ☐ YES ☒ NO

LITY ID # F A 0 0 3 1 5 6 5

MAP# (optional)

GRID# (optional)

II. CHEMICAL INFORMATION

MICAL NAME
-4333-3

TRADE SECRET ☐ Yes ☒ No
If Subject to EPCRA, refer to instructions

MON NAME

EHS* ☐ Yes ☒ No RS* ☐ Yes ☐ No

*If EHS or RS is "Yes", all amounts below must be in

mixture

CODE HAZARD CLASSES (Complete if required by CUPA)

RDOUS MATERIAL (Check one item only) ☐ a. PURE ☒ b. MIXTURE ☐ c. WASTE

RADIOACTIVE ☐ Yes ☐ No CURIES

ICAL STATE (one item only) ☐ a. SOLID ☒ b. LIQUID ☐ c. GAS

LARGEST CONTAINER

AZARD CATEGORIES (all that apply) ☐ a. FIRE ☐ b. REACTIVE ☐ c. PRESSURE RELEASE ☒ d. ACUTE HEALTH ☐ e. CHRONIC HEALTH

AGE DAILY AMOUNT	MAXIMUM DAILY AMOUNT	ANNUAL WASTE AMOUNT	STATE WASTE CODE
00	25000	0	NA

DAYS ON SITE: 365

* (one item only) ☐ a. GALLONS ☐ b. CUBIC FEET ☒ c. POUNDS ☐ d. TONS
* If EHS, amount must be in pounds

AGE AINER ☐ a. ABOVE GROUND TANK ☐ b. UNDERGROUND TANK ☐ c. TANK INSIDE BUILDING ☐ d. STEEL DRUM ☒ e. PLASTIC/NONMETALLIC DRUM ☒ f. CAN ☐ g. CARBOY ☐ h. SILO ☐ i. FIBER DRUM ☐ j. BAG ☐ k. BOX ☐ l. CYLINDER ☐ m. GLASS BOTTLE ☒ n. PLASTIC BOTTLE ☒ o. TOTE BIN ☐ p. TANK WAGON ☐ q. RAIL CAR ☐ r. OTHER

AGE PRESSURE ☒ a. AMBIENT ☐ b. ABOVE AMBIENT ☐ c. BELOW AMBIENT

AGE TEMPERATURE ☒ a. AMBIENT ☐ b. ABOVE AMBIENT ☐ c. BELOW AMBIENT ☐ d. CRYOGENIC

%WT	HAZARDOUS COMPONENT (For mixture or waste only)	EHS	RS	CAS
226	227	☐ Yes 228	☐ Yes	
230	231	☐ Yes 232	☐ Yes	
234	235	☐ Yes 236	☐ Yes	
238	239	☐ Yes 240	☐ Yes	
242	243	☐ Yes 244	☐ Yes	

azardous components are present at greater than 1% by weight if non-carcinogenic, or 0.1% by weight if carcinogenic, attach additional sheets of paper capturing the required inform

COMPLETED

TIONAL LOCALLY COLLECTED INFORMATION

RA, Please Sign Here
ies reporting Chemicals subject to EPCRA reporting thresholds must sign each Chemical Description page for each EPCRA reported chemical

OFFICIAL USE ONLY	DATE RECEIVED	REVIEWED BY

HAZARDOUS MATERIALS INVENTORY – CHEMICAL DESCRIPTION (LACoCUPA Form 2731)

one page per material per building or

☒ ADD ☐ DELETE ☐ REVISE REPORTING YEAR 2005 200 Page of

I. FACILITY INFORMATION

BUSINESS NAME (Same as FACILITY NAME or DBA – Doing Business As)
Fuji Hunt Photographic Chemicals

CHEMICAL LOCATION 201
14820 Carmenita Rd. #B Norwalk, CA 90650

CHEMICAL LOCATION CONFIDENTIAL (EPCRA) ☐ YES ☒ NO

FACILITY ID # F A 0 0 3 1 5 6 5

MAP# (optional) 203 GRID# (optional)

II. CHEMICAL INFORMATION

CHEMICAL NAME 205
CK-43-29GG

TRADE SECRET ☐ Yes ☒ No
If Subject to EPCRA, refer to instructions

COMMON NAME 207

EHS* ☐ Yes ☒ No 208 RS* ☐ Yes ☐ No

CAS# mixture 209

*If EHS or RS is "Yes", all amounts below must be in lbs

FIRE CODE HAZARD CLASSES (Complete if required by CUPA)

HAZARDOUS MATERIAL TYPE (Check one item only) ☐ a. PURE ☒ b. MIXTURE ☐ c. WASTE 211

RADIOACTIVE ☐ Yes ☐ No 212 CURIES

PHYSICAL STATE (Check one item only) ☐ a. SOLID ☒ b. LIQUID ☐ c. GAS 214

LARGEST CONTAINER

MIXED HAZARD CATEGORIES (Check all that apply) ☐ a. FIRE ☐ b. REACTIVE ☐ c. PRESSURE RELEASE ☒ d. ACUTE HEALTH ☐ e. CHRONIC HEALTH

AVERAGE DAILY AMOUNT 217	MAXIMUM DAILY AMOUNT 218	ANNUAL WASTE AMOUNT 219	STATE WASTE CODE
000	4000	0	NA

UNITS* (Check one item only) ☐ a. GALLONS ☐ b. CUBIC FEET ☒ c. POUNDS ☐ d. TONS 221
* If EHS, amount must be in pounds

DAYS ON SITE: 365

STORAGE CONTAINER
☐ a. ABOVE GROUND TANK ☒ e. PLASTIC/NONMETALLIC DRUM ☐ i. FIBER DRUM ☐ m. GLASS BOTTLE ☐ q. RAIL CAR
☐ b. UNDERGROUND TANK ☒ f. CAN ☐ j. BAG ☒ n. PLASTIC BOTTLE ☐ r. OTHER
☐ c. TANK INSIDE BUILDING ☐ g. CARBOY ☐ k. BOX ☒ o. TOTE BIN
☐ d. STEEL DRUM ☐ h. SILO ☐ l. CYLINDER ☐ p. TANK WAGON

STORAGE PRESSURE ☒ a. AMBIENT ☐ b. ABOVE AMBIENT ☐ c. BELOW AMBIENT

STORAGE TEMPERATURE ☒ a. AMBIENT ☐ b. ABOVE AMBIENT ☐ c. BELOW AMBIENT ☐ d. CRYOGENIC

%WT	HAZARDOUS COMPONENT (For mixture or waste only)	EHS	RS 240b	CAS #
226	227	☐ Yes 228	☐ Yes	
230	231	☐ Yes 232	☐ Yes	
234	235	☐ Yes 236	☐ Yes	
238	239	☐ Yes 240	☐ Yes	
242	243	☐ Yes 244	☐ Yes	

Hazardous components are present at greater than 1% by weight if non-carcinogenic, or 0.1% by weight if carcinogenic, attach additional sheets of paper capturing the required information.

ADDITIONAL LOCALLY COLLECTED INFORMATION

EPCRA, Please Sign Here
(Facilities reporting Chemicals subject to EPCRA reporting thresholds must sign each Chemical Description page for each EPCRA reported chemical.)

OFFICIAL USE ONLY DATE RECEIVED REVIEWED BY

UNIFIED PROGRAM (CUPA) Forms

HAZARDOUS MATERIALS INVENTORY – CHEMICAL DESCRIPTION (LACoCUPA Form 273

(one page per material per building)

☒ ADD ☐ DELETE ☐ REVISE REPORTING YEAR 2005 200 Page of

I. FACILITY INFORMATION

BUSINESS NAME (Same as FACILITY NAME or DBA - Doing Business As)
Fuji Hunt Photographic Chemicals

CHEMICAL LOCATION 201
14829 Carmenita Rd. #B Norwalk, CA 90650

CHEMICAL LOCATION CONFIDENTIAL (EPCRA) ☐ YES ☒ NO

FACILITY ID # F A 0 0 3 1 5 6 5

MAP# (optional) 203

GRID# (optional)

II. CHEMICAL INFORMATION

CHEMICAL NAME 205
CK-43-29BF

TRADE SECRET ☐ Yes ☒ No
If Subject to EPCRA, refer to instructions

COMMON NAME 207

EHS* ☐ Yes ☒ No 208 RS* ☐ Yes ☐ No

CAS# mixture 209

*If EHS or RS is "Yes", all amounts below must be in lb

FIRE CODE HAZARD CLASSES (Complete if required by CUPA)

HAZARDOUS MATERIAL TYPE (Check one item only) ☐ a. PURE ☒ b. MIXTURE ☐ c. WASTE 211

RADIOACTIVE ☐ Yes ☐ No 212 CURIES

PHYSICAL STATE (Check one item only) ☐ a. SOLID ☒ b. LIQUID ☐ c. GAS 214

LARGEST CONTAINER

FED HAZARD CATEGORIES (Check all that apply) ☐ a. FIRE ☐ b. REACTIVE ☐ c. PRESSURE RELEASE ☒ d. ACUTE HEALTH ☐ e. CHRONIC HEALTH

AVERAGE DAILY AMOUNT 217	MAXIMUM DAILY AMOUNT 218	ANNUAL WASTE AMOUNT 219	STATE WASTE CODE
1000	2000	0	NA

UNITS* (Check one item only) ☐ a. GALLONS ☐ b. CUBIC FEET ☒ c. POUNDS ☐ d. TONS 221
* If EHS, amount must be in pounds

DAYS ON SITE: 365

STORAGE CONTAINER
☐ a. ABOVE GROUND TANK ☒ e. PLASTIC/NONMETALLIC DRUM ☐ i. FIBER DRUM ☐ m. GLASS BOTTLE ☐ q. RAIL CAR
☐ b. UNDERGROUND TANK ☒ f. CAN ☐ j. BAG ☒ n. PLASTIC BOTTLE ☐ r. OTHER
☐ c. TANK INSIDE BUILDING ☐ g. CARBOY ☐ k. BOX ☒ o. TOTE BIN
☐ d. STEEL DRUM ☐ h. SILO ☐ l. CYLINDER ☐ p. TANK WAGON

STORAGE PRESSURE ☒ a. AMBIENT ☐ b. ABOVE AMBIENT ☐ c. BELOW AMBIENT

STORAGE TEMPERATURE ☒ a. AMBIENT ☐ b. ABOVE AMBIENT ☐ c. BELOW AMBIENT ☐ d. CRYOGENIC

%WT	HAZARDOUS COMPONENT (For mixture or waste only)	EHS	RS 240	CAS #
1 226	227	☐ Yes 228	☐ Yes	
2 230	231	☐ Yes 232	☐ Yes	
3 234	235	☐ Yes 236	☐ Yes	
4 238	239	☐ Yes 240	☐ Yes	
5 242	243	☐ Yes 244	☐ Yes	

If more hazardous components are present at greater than 1% by weight if non-carcinogenic, or 0.1% by weight if carcinogenic, attach additional sheets of paper capturing the required information.

ADDITIONAL LOCALLY COLLECTED INFORMATION

EPCRA, Please Sign Here
(Facilities reporting Chemicals subject to EPCRA reporting thresholds must sign each Chemical Description page for each EPCRA reported chemical.)

OFFICIAL USE ONLY DATE RECEIVED REVIEWED BY

V	BN	STA	OTHER	DISTRICT	CUPA	PA

UNIFIED PROGRAM (UP) FORM
HAZARDOUS MATERIALS INVENTORY – CHEMICAL DESCRIPTION (LACoCUPA Form 2731)

☒ ADD ☐ DELETE ☐ REVISE REPORTING YEAR 2005 200 Page 4

I. FACILITY INFORMATION

BUSINESS NAME (Same as FACILITY NAME or DBA – Doing Business As)
Fuji Hunt Photographic Chemicals

CHEMICAL LOCATION 201
14820 Carmenita Rd. #B Norwalk, CA 90650

CHEMICAL LOCATION CONFIDENTIAL (EPCRA) ☐ YES ☒ NO

FACILITY ID # F A 0 0 3 1 5 6 5

MAP# (optional) 203

GRID# (optional)

II. CHEMICAL INFORMATION

CHEMICAL NAME 205
CK-4313HG

TRADE SECRET ☐ Yes ☒ No
If Original to CUPA, mix to submitter

COMMON NAME 207

EHS* ☐ Yes ☒ No 208 RS* ☐ Yes ☐ No

CAS# mixture 209

*If EHS or RS is "Yes", all amounts below must be in lbs.

FIRE CODE HAZARD CLASSES (Complete if required by CUPA)

HAZARDOUS MATERIAL TYPE (Check one item only) ☐ a. PURE ☒ b. MIXTURE ☐ c. WASTE 211

RADIOACTIVE ☐ Yes ☐ No 212 CURIES

PHYSICAL STATE (Check one item only) ☐ a. SOLID ☒ b. LIQUID ☐ c. GAS 214

LARGEST CONTAINER

FED HAZARD CATEGORIES (Check all that apply) ☐ a. FIRE ☐ b. REACTIVE ☐ c. PRESSURE RELEASE ☒ d. ACUTE HEALTH ☐ e. CHRONIC HEALTH

AVERAGE DAILY AMOUNT 217	MAXIMUM DAILY AMOUNT 218	ANNUAL WASTE AMOUNT 219	STATE WASTE CODE
3000	6000	0	NA

UNITS* (Check one item only) ☐ a. GALLONS ☐ b. CUBIC FEET ☒ c. POUNDS ☐ d. TONS 221
* If EHS, amount must be in pounds

DAYS ON SITE: 365

STORAGE CONTAINER
☐ a. ABOVE GROUND TANK ☒ e. PLASTIC/NONMETALLIC DRUM ☐ i. FIBER DRUM ☐ m. GLASS BOTTLE ☐ q. RAIL CAR
☐ b. UNDERGROUND TANK ☒ f. CAN ☐ j. BAG ☒ n. PLASTIC BOTTLE ☐ r. OTHER
☐ c. TANK INSIDE BUILDING ☐ g. CARBOY ☐ k. BOX ☒ o. TOTE BIN
☐ d. STEEL DRUM ☐ h. SILO ☐ l. CYLINDER ☐ p. TANK WAGON

STORAGE PRESSURE ☒ a. AMBIENT ☐ b. ABOVE AMBIENT ☐ c. BELOW AMBIENT

STORAGE TEMPERATURE ☒ a. AMBIENT ☐ b. ABOVE AMBIENT ☐ c. BELOW AMBIENT ☐ d. CRYOGENIC

%WT	HAZARDOUS COMPONENT (For mixture or waste only)	EHS	RS 240	CAS #
226	227	☐ Yes 228	☐ Yes	
230	231	☐ Yes 232	☐ Yes	
234	235	☐ Yes 236	☐ Yes	
238	239	☐ Yes 240	☐ Yes	
242	243	☐ Yes 244	☐ Yes	

ure hazardous components are present at greater than 1% by weight if non-carcinogenic, or 0.1% by weight if carcinogenic, attach additional sheets of paper capturing the required information.

DITIONAL LOCALLY COLLECTED INFORMATION

COMPLETED

PCRA, Please Sign Here
ilities reporting Chemicals subject to EPCRA reporting thresholds must sign each Chemical Description page for each EPCRA reported chemical.)

OFFICIAL USE ONLY DATE RECEIVED REVIEWED BY

BN	STA	OTHER	DISTRICT	CUPA	PA

UNIFIED PROGRAM (UP) FORM

HAZARDOUS MATERIALS INVENTORY – CHEMICAL DESCRIPTION (LACoCUPA Form 2731)

(one page per material per building or ...)

☒ ADD ☐ DELETE ☐ REVISE REPORTING YEAR 2005 | Page of

I. FACILITY INFORMATION

BUSINESS NAME (Same as FACILITY NAME or DBA – Doing Business As)
Fuji Hunt Photographic Chemicals

CHEMICAL LOCATION 201
14820 Carmenita Rd. #B Norwalk, CA 90650

CHEMICAL LOCATION CONFIDENTIAL (EPCRA) ☐ YES ☒ NO

FACILITY ID # F A 0 0 3 1 5 6 5 | MAP# (optional) 203 | GRID# (optional)

II. CHEMICAL INFORMATION

CHEMICAL NAME 205
CK-43-1208FDA

TRADE SECRET ☐ Yes ☒ No
If subject to EPCRA, refer to instructions

COMMON NAME 207
EHS* ☐ Yes ☒ No 209 | RS* ☐ Yes ☐ No

CAS# mixture 209
*If EHS or RS is "Yes", all amounts below must be in lbs.

FIRE CODE HAZARD CLASSES (Complete if required by CUPA)

HAZARDOUS MATERIAL TYPE (Check one item only) ☐ a. PURE ☒ b. MIXTURE ☐ c. WASTE 211 | RADIOACTIVE ☐ Yes ☐ No 212 | CURIES

PHYSICAL STATE (Check one item only) ☐ a. SOLID ☒ b. LIQUID ☐ c. GAS 214 | LARGEST CONTAINER

FED HAZARD CATEGORIES (Check all that apply) ☐ a. FIRE ☐ b. REACTIVE ☐ c. PRESSURE RELEASE ☒ d. ACUTE HEALTH ☐ e. CHRONIC HEALTH

AVERAGE DAILY AMOUNT 217	MAXIMUM DAILY AMOUNT 218	ANNUAL WASTE AMOUNT 219	STATE WASTE CODE
1000	2000	0	NA

UNITS* (Check one item only) ☐ a. GALLONS ☐ b. CUBIC FEET ☒ c. POUNDS ☐ d. TONS 221
* If EHS, amount must be in pounds

DAYS ON SITE: 365

STORAGE CONTAINER
☐ a. ABOVE GROUND TANK ☒ e. PLASTIC/NONMETALLIC DRUM ☐ i. FIBER DRUM ☐ m. GLASS BOTTLE ☐ q. RAIL CAR
☐ b. UNDERGROUND TANK ☒ f. CAN ☐ j. BAG ☒ n. PLASTIC BOTTLE ☐ r. OTHER
☐ c. TANK INSIDE BUILDING ☐ g. CARBOY ☐ k. BOX ☒ o. TOTE BIN
☐ d. STEEL DRUM ☐ h. SILO ☐ l. CYLINDER ☐ p. TANK WAGON

STORAGE PRESSURE ☒ a. AMBIENT ☐ b. ABOVE AMBIENT ☐ c. BELOW AMBIENT

STORAGE TEMPERATURE ☒ a. AMBIENT ☐ b. ABOVE AMBIENT ☐ c. BELOW AMBIENT ☐ d. CRYOGENIC

%WT	HAZARDOUS COMPONENT (For mixture or waste only)	EHS	RS 246b	CAS #
1 226	227	☐ Yes 228	☐ Yes	
2 230	231	☐ Yes 232	☐ Yes	
3 234	235	☐ Yes 236	☐ Yes	
4 238	239	☐ Yes 240	☐ Yes	
5 242	243	☐ Yes 244	☐ Yes	

If more hazardous components are present at greater than 1% by weight if non-carcinogenic, or 0.1% by weight if carcinogenic, attach additional sheets of paper capturing the required information.

ADDITIONAL LOCALLY COLLECTED INFORMATION

EPCRA. Please Sign Here
(Facilities reporting Chemicals subject to EPCRA reporting thresholds must sign each Chemical Description page for each EPCRA reported chemical.)

OFFICIAL USE ONLY	DATE RECEIVED	REVIEWED BY

V	BN	STA	OTHER	DISTRICT	CUPA	PA

UNIFIED PROGRAM (UP) FORM
HAZARDOUS MATERIALS INVENTORY – CHEMICAL DESCRIPTION (LACoCUPA Form 2731)

(one page per material per building or area)

☒ ADD ☐ DELETE ☐ REVISE REPORTING YEAR 2005 200 Page of

I. FACILITY INFORMATION

BUSINESS NAME (Same as FACILITY NAME or DBA - Doing Business As)
Fuji Hunt Photographic Chemicals

CHEMICAL LOCATION 201
14820 Carmenita Rd. #B Norwalk, CA 90650

CHEMICAL LOCATION CONFIDENTIAL (EPCRA) ☐ YES ☒ NO

FACILITY ID # F A 0 0 3 1 5 6 5

MAP# (optional) 203

GRID# (optional)

II. CHEMICAL INFORMATION

CHEMICAL NAME 205
CK-43-1208

TRADE SECRET ☐ Yes ☒ No
If Subject to EPCRA, refer to instructions

COMMON NAME 207

EHS* ☐ Yes ☒ No 208 RS* ☐ Yes ☐ No

CAS# mixture 209

*If EHS or RS is "Yes", all amounts below must be in lbs

FIRE CODE HAZARD CLASSES (Complete if required by CUPA)

HAZARDOUS MATERIAL TYPE (Check one item only) ☐ a. PURE ☒ b. MIXTURE ☐ c. WASTE 211

RADIOACTIVE ☐ Yes ☐ No 212 CURIES

PHYSICAL STATE (Check one item only) ☐ a. SOLID ☒ b. LIQUID ☐ c. GAS 213

LARGEST CONTAINER

MIX HAZARD CATEGORIES (Check all that apply) ☐ a. FIRE ☐ b. REACTIVE ☐ c. PRESSURE RELEASE ☒ d. ACUTE HEALTH ☐ e. CHRONIC HEALTH

AVERAGE DAILY AMOUNT 217	MAXIMUM DAILY AMOUNT 218	ANNUAL WASTE AMOUNT 219	STATE WASTE CODE
500	1000	0	NA

UNITS* (Check one item only) ☐ a. GALLONS ☐ b. CUBIC FEET ☒ c. POUNDS ☐ d. TONS 221
*If EHS, amount must be in pounds

DAYS ON SITE: 365

STORAGE CONTAINER
☐ a. ABOVE GROUND TANK ☒ e. PLASTIC/NONMETALLIC DRUM ☐ i. FIBER DRUM ☐ m. GLASS BOTTLE ☐ q. RAIL CAR
☐ b. UNDERGROUND TANK ☒ f. CAN ☐ j. BAG ☒ n. PLASTIC BOTTLE ☐ r. OTHER
☐ c. TANK INSIDE BUILDING ☐ g. CARBOY ☐ k. BOX ☒ o. TOTE BIN
☐ d. STEEL DRUM ☐ h. SILO ☐ l. CYLINDER ☐ p. TANK WAGON

STORAGE PRESSURE ☒ a. AMBIENT ☐ b. ABOVE AMBIENT ☐ c. BELOW AMBIENT

STORAGE TEMPERATURE ☒ a. AMBIENT ☐ b. ABOVE AMBIENT ☐ c. BELOW AMBIENT ☐ d. CRYOGENIC*

	%WT	HAZARDOUS COMPONENT (For mixture or waste only)	EHS	RS 349	CAS #
1	226	227	☐ Yes 228	☐ Yes	
2	230	231	☐ Yes 232	☐ Yes	
3	234	235	☐ Yes 236	☐ Yes	
4	238	239	☐ Yes 240	☐ Yes	
5	242	243	☐ Yes 244	☐ Yes	

If more hazardous components are present at greater than 1% by weight if non-carcinogenic, or 0.1% by weight if carcinogenic, attach additional sheets of paper capturing the required information.

ADDITIONAL LOCALLY COLLECTED INFORMATION

SCRIPPS

EPCRA, Please Sign Here
(Facilities reporting Chemicals subject to EPCRA reporting thresholds must sign each Chemical Description page for each EPCRA reported chemical.)

OFFICIAL USE ONLY	DATE RECEIVED	REVIEWED BY

V	BN	STA	OTHER	DISTRICT	CUPA	PA

HAZARDOUS MATERIALS INVENTORY – CHEMICAL DESCRIPTION

☒ ADD ☐ DELETE ☐ REVISE REPORTING YEAR 2005 200 Page 4

I. FACILITY INFORMATION

BUSINESS NAME (Same as FACILITY NAME or DBA – Doing Business As)
Fuji Hunt Photographic Chemicals

CHEMICAL LOCATION 201
14820 Carmenita Rd. #B Norwalk, CA 90650

CHEMICAL LOCATION CONFIDENTIAL (EPCRA) ☐ YES ☒ NO 202

FACILITY ID # F A 0 0 3 1 5 6 5

MAP# (optional) 203

GRID# (optional) 204

II. CHEMICAL INFORMATION

CHEMICAL NAME 205
CK-4311EG-2

TRADE SECRET ☐ Yes ☒ No 206
If Subject to EPCRA, refer to instructions

COMMON NAME 207

EHS* ☐ Yes ☒ No 208 RS* ☐ Yes ☐ No 240

CAS# mixture 209

*If EHS or RS is "Yes", all amounts below must be in lbs.

FIRE CODE HAZARD CLASSES (Complete if required by CUPA)

HAZARDOUS MATERIAL TYPE (Check one item only) ☐ a. PURE ☒ b. MIXTURE ☐ c. WASTE 211

RADIOACTIVE ☐ Yes ☐ No 212 CURIES

PHYSICAL STATE (Check one item only) ☐ a. SOLID ☒ b. LIQUID ☐ c. GAS 214

LARGEST CONTAINER

PED HAZARD CATEGORIES (Check all that apply) ☐ a. FIRE ☐ b. REACTIVE ☐ c. PRESSURE RELEASE ☒ d. ACUTE HEALTH ☐ e. CHRONIC HEALTH

AVERAGE DAILY AMOUNT 217	MAXIMUM DAILY AMOUNT 218	ANNUAL WASTE AMOUNT 219	STATE WASTE CODE
3536	7072	0	NA

UNITS* (Check one item only) ☐ a. GALLONS ☐ b. CUBIC FEET ☒ c. POUNDS ☐ d. TONS 221
* If EHS, amount must be in pounds

DAYS ON SITE: 365

TORAGE CONTAINER
☐ a. ABOVE GROUND TANK ☒ e. PLASTIC/NONMETALLIC DRUM ☐ i. FIBER DRUM ☐ m. GLASS BOTTLE ☐ q. RAIL CAR
☐ b. UNDERGROUND TANK ☒ f. CAN ☐ j. BAG ☒ n. PLASTIC BOTTLE ☐ r. OTHER
☐ c. TANK INSIDE BUILDING ☐ g. CARBOY ☐ k. BOX ☒ o. TOTE BIN
☐ d. STEEL DRUM ☐ h. SILO ☐ l. CYLINDER ☐ p. TANK WAGON

TORAGE PRESSURE ☒ a. AMBIENT ☐ b. ABOVE AMBIENT ☐ c. BELOW AMBIENT

TORAGE TEMPERATURE ☒ a. AMBIENT ☐ b. ABOVE AMBIENT ☐ c. BELOW AMBIENT ☐ d. CRYOGENIC

%WT	HAZARDOUS COMPONENT (For mixture or waste only)	EHS	RS 240b	CAS #
226	227	☐ Yes 228	☐ Yes	
230	231	☐ Yes 232	☐ Yes	
234	235	☐ Yes 236	☐ Yes	
238	239	☐ Yes 240	☐ Yes	
242	243	☐ Yes 244	☐ Yes	

e hazardous components are present at greater than 1% by weight if non-carcinogenic, or 0.1% by weight if carcinogenic, attach additional sheets of paper capturing the required information.

ITIONAL LOCALLY COLLECTED INFORMATION

CRA, Please Sign Here
ities reporting Chemicals subject to EPCRA reporting thresholds must sign each Chemical Description page for each EPCRA reported chemical.)

OFFICIAL USE ONLY	DATE RECEIVED	REVIEWED BY

	BN	STA	OTHER	DISTRICT	CUPA	PA

☒ ADD ☐ DELETE ☐ REVISE REPORTING YEAR 2005

I. FACILITY INFORMATION

BUSINESS NAME (Same as FACILITY NAME or DBA – Doing Business As)
Fuji Hunt Photographic Chemicals

CHEMICAL LOCATION
14820 Carmenita Rd #B Norwalk, CA 90650

CHEMICAL LOCATION CONFIDENTIAL (EPCRA) ☐ YES ☒ NO

FACILITY ID # F A 0 0 3 1 5 6 5

MAP# (optional)

GRID# (optional)

II. CHEMICAL INFORMATION

CHEMICAL NAME
CK-4200A-20

TRADE SECRET ☐ Yes ☒ No
(If Delayed by EPCRA, refer to instructions)

COMMON NAME

EHS* ☐ Yes ☒ No RS* ☐ Yes ☐ No

CAS# mixture

*If EHS or RS is "Yes", all amounts below must be in lbs.

FIRE CODE HAZARD CLASSES (Complete if required by CUPA)

HAZARDOUS MATERIAL TYPE (Check one item only) ☐ a. PURE ☒ b. MIXTURE ☐ c. WASTE

RADIOACTIVE ☐ Yes ☐ No CURIES

PHYSICAL STATE (Check one item only) ☐ a. SOLID ☒ b. LIQUID ☐ c. GAS

LARGEST CONTAINER

FED HAZARD CATEGORIES (Check all that apply) ☐ a. FIRE ☐ b. REACTIVE ☐ c. PRESSURE RELEASE ☒ d. ACUTE HEALTH ☐ e. CHRONIC HEALTH

AVERAGE DAILY AMOUNT	MAXIMUM DAILY AMOUNT	ANNUAL WASTE AMOUNT	STATE WASTE CODE
13500	27000	0	NA

UNITS* (Check one item only) ☐ a. GALLONS ☐ b. CUBIC FEET ☒ c. POUNDS ☐ d. TONS
* If EHS, amount must be in pounds

DAYS ON SITE: 365

STORAGE CONTAINER
☐ a. ABOVE GROUND TANK ☒ e. PLASTIC/NON-METALLIC DRUM ☐ i. FIBER DRUM ☐ m. GLASS BOTTLE ☐ q. RAIL CAR
☐ b. UNDERGROUND TANK ☒ f. CAN ☐ j. BAG ☒ n. PLASTIC BOTTLE ☐ r. OTHER
☐ c. TANK INSIDE BUILDING ☐ g. CARBOY ☐ k. BOX ☒ o. TOTE BIN
☐ d. STEEL DRUM ☐ h. SILO ☐ l. CYLINDER ☐ p. TANK WAGON

STORAGE PRESSURE ☒ a. AMBIENT ☐ b. ABOVE AMBIENT ☐ c. BELOW AMBIENT

STORAGE TEMPERATURE ☒ a. AMBIENT ☐ b. ABOVE AMBIENT ☐ c. BELOW AMBIENT ☐ d. CRYOGENIC

%WT	HAZARDOUS COMPONENT (For mixture or waste only)	EHS	RS	CAS #
1		☐ Yes	☐ Yes	
2		☐ Yes	☐ Yes	
3		☐ Yes	☐ Yes	
4		☐ Yes	☐ Yes	
5		☐ Yes	☐ Yes	

more hazardous components are present at greater than 1% by weight if non-carcinogenic, or 0.1% by weight if carcinogenic, attach additional sheets of paper capturing the required information.

ADDITIONAL LOCALLY COLLECTED INFORMATION

COPY

EPCRA, Please Sign Here
(Facilities reporting Chemicals subject to EPCRA reporting thresholds must sign each Chemical Description page for each EPCRA reported chemical.)

OFFICIAL USE ONLY	DATE RECEIVED	REVIEWED BY

V	BN	STA	OTHER	DISTRICT	CUPA	PA

UNIFIED PROGRAM (UP) FORM
HAZARDOUS MATERIALS INVENTORY – CHEMICAL DESCRIPTION (LACoCUPA Form 2731)

one page per material per building or area

200 Page of

☒ ADD ☐ DELETE ☐ REVISE REPORTING YEAR 2005

I. FACILITY INFORMATION

BUSINESS NAME (Same as FACILITY NAME or DBA – Doing Business As) 3
Fuji Hunt Photographic Chemicals

CHEMICAL LOCATION 201
14820 Carmenita Rd #B Norwalk, CA 90650

CHEMICAL LOCATION CONFIDENTIAL (EPCRA) ☐ YES ☒ NO 202

FACILITY ID # F A 0 0 3 1 5 6 5

MAP# (optional) 203

GRID# (optional) 204

II. CHEMICAL INFORMATION

CHEMICAL NAME 205
CK-4200-20

TRADE SECRET ☐ Yes ☒ No 206
If Subject to EPCRA, refer to instructions

COMMON NAME 207

EHS* ☐ Yes ☒ No 208 RS* ☐ Yes ☐ No 240a

CAS# mixture 209

*If EHS or RS is "Yes", all amounts below must be in lbs.

FIRE CODE HAZARD CLASSES (Complete if required by CUPA) 210

HAZARDOUS MATERIAL TYPE (Check one item only) ☐ a. PURE ☒ b. MIXTURE ☐ c. WASTE 211

RADIOACTIVE ☐ Yes ☐ No 212

CURIES 213

PHYSICAL STATE (Check one item only) ☐ a. SOLID ☒ b. LIQUID ☐ c. GAS 214

LARGEST CONTAINER 215

FED HAZARD CATEGORIES (Check all that apply) ☐ a. FIRE ☐ b. REACTIVE ☐ c. PRESSURE RELEASE ☒ d. ACUTE HEALTH ☐ e. CHRONIC HEALTH 216

AVERAGE DAILY AMOUNT 217	MAXIMUM DAILY AMOUNT 218	ANNUAL WASTE AMOUNT 219	STATE WASTE CODE 220
5500	11000	0	NA

UNITS* (Check one item only) ☐ a. GALLONS ☐ b. CUBIC FEET ☒ c. POUNDS ☐ d. TONS 221
* If EHS, amount must be in pounds

DAYS ON SITE 222
365

STORAGE CONTAINER
☐ a. ABOVE GROUND TANK ☒ e. PLASTIC/NONMETALLIC DRUM ☐ i. FIBER DRUM ☐ m. GLASS BOTTLE ☐ q. RAIL CAR
☐ b. UNDERGROUND TANK ☒ f. CAN ☐ j. BAG ☒ n. PLASTIC BOTTLE ☐ r. OTHER
☐ c. TANK INSIDE BUILDING ☐ g. CARBOY ☐ k. BOX ☒ o. TOTE BIN
☐ d. STEEL DRUM ☐ h. SILO ☐ l. CYLINDER ☐ p. TANK WAGON 223

STORAGE PRESSURE ☒ a. AMBIENT ☐ b. ABOVE AMBIENT ☐ c. BELOW AMBIENT 224

STORAGE TEMPERATURE ☒ a. AMBIENT ☐ b. ABOVE AMBIENT ☐ c. BELOW AMBIENT ☐ d. CRYOGENIC 225

%WT	HAZARDOUS COMPONENT (For mixture or waste only)	EHS	RS 240c	CAS #
226	227	☐ Yes 228	☐ Yes	229
230	231	☐ Yes 232	☐ Yes	233
234	235	☐ Yes 236	☐ Yes	237
238	239	☐ Yes 240	☐ Yes	241
242	243	☐ Yes 244	☐ Yes	245

Are hazardous components are present at greater than 1% by weight if non-carcinogenic, or 0.1% by weight if carcinogenic, attach additional sheets of paper capturing the required information.

ADDITIONAL LOCALLY COLLECTED INFORMATION

EPCRA, Please Sign Here
(Facilities reporting Chemicals subject to EPCRA reporting thresholds must sign each Chemical Description page for each EPCRA reported chemical.)

OFFICIAL USE ONLY	DATE RECEIVED	REVIEWED BY

	BN	STA	OTHER	DISTRICT	CUPA	PA

UNIFIED PROGRAM (UP) FORM
HAZARDOUS MATERIALS INVENTORY – CHEMICAL DESCRIPTION (LACoCUPA Form 2731)

(one page per material per building or area)

☒ ADD ☐ DELETE ☐ REVISE REPORTING YEAR 2005 200 Page of

I. FACILITY INFORMATION

BUSINESS NAME (Same as FACILITY NAME or DBA – Doing Business As) 3
Fuji Hunt Photographic Chemicals

CHEMICAL LOCATION 201
14820 Carmenita Rd. #B Norwalk, CA 90650

CHEMICAL LOCATION CONFIDENTIAL (EPCRA) ☐ YES ☒ NO 202

FACILITY ID # F A 0 0 3 1 5 6 5 1 MAP# (optional) 203 GRID# (optional) 204

II. CHEMICAL INFORMATION

CHEMICAL NAME 205
CK-4200

TRADE SECRET ☐ Yes ☒ No 206
If Subject to EPCRA, refer to instructions

COMMON NAME 207

EHS* ☐ Yes ☒ No 208 RS* ☐ Yes ☐ No 240a

CAS# mixture 209

*If EHS or RS is "Yes", all amounts below must be in lbs.

FIRE CODE HAZARD CLASSES (Complete if required by CUPA) 209

HAZARDOUS MATERIAL TYPE (Check one item only) ☐ a. PURE ☒ b. MIXTURE ☐ c. WASTE 211

RADIOACTIVE ☐ Yes ☐ No 212

CURIES 213

PHYSICAL STATE (Check one item only) ☐ a. SOLID ☒ b. LIQUID ☐ c. GAS 214

LARGEST CONTAINER 215

FED HAZARD CATEGORIES (Check all that apply) ☐ a. FIRE ☐ b. REACTIVE ☐ c. PRESSURE RELEASE ☒ d. ACUTE HEALTH ☐ e. CHRONIC HEALTH 216

AVERAGE DAILY AMOUNT 217	MAXIMUM DAILY AMOUNT 218	ANNUAL WASTE AMOUNT 219	STATE WASTE CODE 220
8000	16000	0	NA

UNITS* (Check one item only) ☐ a. GALLONS ☐ b. CUBIC FEET ☒ c. POUNDS ☐ d. TONS 221
*If EHS, amount must be in pounds

DAYS ON SITE 222
365

STORAGE CONTAINER ☐ a. ABOVE GROUND TANK ☒ c. PLASTIC/NONMETALLIC DRUM ☐ i. FIBER DRUM ☐ m. GLASS BOTTLE ☐ q. RAIL CAR
☐ b. UNDERGROUND TANK ☒ f. CAN ☐ j. BAG ☒ n. PLASTIC BOTTLE ☐ r. OTHER
☐ c. TANK INSIDE BUILDING ☐ g. CARBOY ☐ k. BOX ☒ o. TOTE BIN
☐ d. STEEL DRUM ☐ h. SILO ☐ l. CYLINDER ☐ p. TANK WAGON 223

STORAGE PRESSURE ☒ a. AMBIENT ☐ b. ABOVE AMBIENT ☐ c. BELOW AMBIENT 224

STORAGE TEMPERATURE ☒ a. AMBIENT ☐ b. ABOVE AMBIENT ☐ c. BELOW AMBIENT ☐ d. CRYOGENIC 225

%WT	HAZARDOUS COMPONENT (For mixture or waste only)	EHS	RS 240b	CAS #
226	227	☐ Yes 228	☐ Yes	229
230	231	☐ Yes 232	☐ Yes	233
234	235	☐ Yes 236	☐ Yes	237
238	239	☐ Yes 240	☐ Yes	241
242	243	☐ Yes 244	☐ Yes	245

ve hazardous components are present at greater than 1% by weight if non-carcinogenic, or 0.1% by weight if carcinogenic, attach additional sheets of paper capturing the required information.

DITIONAL LOCALLY COLLECTED INFORMATION

COMPLETED

CRA, Please Sign Here
ilities reporting Chemicals subject to EPCRA reporting thresholds must sign each Chemical Description page for each EPCRA reported chemical.)

OFFICIAL USE ONLY DATE RECEIVED REVIEWED BY

	BN	STA	OTHER	DISTRICT	CUPA	PA

HAZARDOUS MATERIALS INVENTORY – CHEMICAL DESCRIPTION (EPCRA)

☒ ADD ☐ DELETE ☐ REVISE REPORTING YEAR 2005 200 Page of

I. FACILITY INFORMATION

BUSINESS NAME (Same as FACILITY NAME or DBA - Doing Business As) 1

Fuji Hunt Photographic Chemicals

CHEMICAL LOCATION 201

14826 Carmenita Rd. #B Norwalk, CA 90650

CHEMICAL LOCATION CONFIDENTIAL (EPCRA) ☐ YES ☒ NO 202

FACILITY ID # F A 0 0 3 1 5 6 5

MAP# (optional) 203 GRID# (optional) 204

II. CHEMICAL INFORMATION

CHEMICAL NAME 205

CK-36SF-1

TRADE SECRET ☐ Yes ☒ No 206

If Subject to EPCRA, refer to instructions

COMMON NAME 207

EHS* ☐ Yes ☒ No 208 RS* ☐ Yes ☐ No 240a

CAS# mixture 209

*If EHS or RS is "Yes", all amounts below must be in lbs.

FIRE CODE HAZARD CLASSES (Complete if required by CUPA) 210

HAZARDOUS MATERIAL TYPE (Check one item only) ☐ a. PURE ☒ b. MIXTURE ☐ c. WASTE 211

RADIOACTIVE ☐ Yes ☐ No 212 CURIES 213

PHYSICAL STATE (Check one item only) ☐ a. SOLID ☒ b. LIQUID ☐ c. GAS 214

LARGEST CONTAINER 215

MED HAZARD CATEGORIES (Check all that apply) ☐ a. FIRE ☐ b. REACTIVE ☐ c. PRESSURE RELEASE ☒ d. ACUTE HEALTH ☐ e. CHRONIC HEALTH 216

AVERAGE DAILY AMOUNT 217	MAXIMUM DAILY AMOUNT 218	ANNUAL WASTE AMOUNT 219	STATE WASTE CODE 220
00	1000	0	NA

UNITS* (Check one item only) ☐ a. GALLONS ☐ b. CUBIC FEET ☒ c. POUNDS ☐ d. TONS 221 DAYS ON SITE: 365 222

* If EHS, amount must be in pounds

STORAGE CONTAINER ☐ a. ABOVE GROUND TANK ☒ e. PLASTIC/NONMETALLIC DRUM ☐ i. FIBER DRUM ☐ m. GLASS BOTTLE ☐ q. RAIL CAR
☐ b. UNDERGROUND TANK ☒ f. CAN ☐ j. BAG ☒ n. PLASTIC BOTTLE ☐ r. OTHER
☐ c. TANK INSIDE BUILDING ☐ g. CARBOY ☐ k. BOX ☒ o. TOTE BIN
☐ d. STEEL DRUM ☐ h. SILO ☐ l. CYLINDER ☐ p. TANK WAGON 223

STORAGE PRESSURE ☒ a. AMBIENT ☐ b. ABOVE AMBIENT ☐ c. BELOW AMBIENT 224

STORAGE TEMPERATURE ☒ a. AMBIENT ☐ b. ABOVE AMBIENT ☐ c. BELOW AMBIENT ☐ d. CRYOGENIC 225

%WT	HAZARDOUS COMPONENT (For mixture or waste only)	EHS	RS 240b	CAS #
226	227	☐ Yes 228	☐ Yes	
230	231	☐ Yes 232	☐ Yes	
234	235	☐ Yes 236	☐ Yes	
238	239	☐ Yes 240	☐ Yes	
242	243	☐ Yes 244	☐ Yes	

* hazardous components are present at greater than 1% by weight if non-carcinogenic, or 0.1% by weight if carcinogenic, attach additional sheets of paper capturing the required information.

ADDITIONAL LOCALLY COLLECTED INFORMATION

CONFIDENTIAL

EPCRA. Please Sign Here
(Businesses reporting Chemicals subject to EPCRA reporting thresholds must sign each Chemical Description page for each EPCRA reported chemical.)

OFFICIAL USE ONLY	DATE RECEIVED	REVIEWED BY

	BN	STA	OTHER	DISTRICT	CUPA	PA

UNIFIED PROGRAM (UP) FORM
HAZARDOUS MATERIALS INVENTORY – CHEMICAL DESCRIPTION (LACoCUPA Form 2731)

☒ ADD ☐ DELETE ☐ REVISE REPORTING YEAR 2005

I. FACILITY INFORMATION

BUSINESS NAME (Same as FACILITY NAME or DBA – Doing Business As)
Fuji Hunt Photographic Chemicals

CHEMICAL LOCATION
14820 Carmenita Rd. #B Norwalk, CA 90650

CHEMICAL LOCATION CONFIDENTIAL (EPCRA) ☐ YES ☒ NO

FACILITY ID # F A 0 0 3 1 5 6 5

MAP# (optional)

GRID# (optional)

II. CHEMICAL INFORMATION

CHEMICAL NAME
CK-3153F

TRADE SECRET ☐ Yes ☒ No
If Subject to EPCRA, refer to instructions

COMMON NAME

EHS* ☐ Yes ☒ No RS* ☐ Yes ☐ No

CAS# mixture

*If EHS or RS is "Yes", all amounts below must be in lbs.

FIRE CODE HAZARD CLASSES (Complete if required by CUPA)

HAZARDOUS MATERIAL TYPE (Check one item only) ☐ a. PURE ☒ b. MIXTURE ☐ c. WASTE

RADIOACTIVE ☐ Yes ☐ No CURIES

PHYSICAL STATE (Check one item only) ☐ a. SOLID ☒ b. LIQUID ☐ c. GAS

LARGEST CONTAINER

FED HAZARD CATEGORIES (Check all that apply) ☐ a. FIRE ☐ b. REACTIVE ☐ c. PRESSURE RELEASE ☒ d. ACUTE HEALTH ☐ e. CHRONIC HEALTH

AVERAGE DAILY AMOUNT	MAXIMUM DAILY AMOUNT	ANNUAL WASTE AMOUNT	STATE WASTE CODE
4000	8000	0	NA

UNITS* (Check one item only) ☐ a. GALLONS ☐ b. CUBIC FEET ☒ c. POUNDS ☐ d. TONS
* If EHS, amount must be in pounds

DAYS ON SITE: 365

STORAGE CONTAINER
☐ a. ABOVE GROUND TANK ☒ e. PLASTIC/NONMETALLIC DRUM ☐ i. FIBER DRUM ☐ m. GLASS BOTTLE ☐ q. RAIL CAR
☐ b. UNDERGROUND TANK ☒ f. CAN ☐ j. BAG ☒ n. PLASTIC BOTTLE ☐ r. OTHER
☐ c. TANK INSIDE BUILDING ☐ g. CARBOY ☐ k. BOX ☒ o. TOTE BIN
☐ d. STEEL DRUM ☐ h. SILO ☐ l. CYLINDER ☐ p. TANK WAGON

STORAGE PRESSURE ☒ a. AMBIENT ☐ b. ABOVE AMBIENT ☐ c. BELOW AMBIENT

STORAGE TEMPERATURE ☒ a. AMBIENT ☐ b. ABOVE AMBIENT ☐ c. BELOW AMBIENT ☐ d. CRYOGENIC

%WT	HAZARDOUS COMPONENT (For mixture or waste only)	EHS	RS	CAS #
		☐ Yes	☐ Yes	
		☐ Yes	☐ Yes	
		☐ Yes	☐ Yes	
		☐ Yes	☐ Yes	
		☐ Yes	☐ Yes	

re hazardous components are present at greater than 1% by weight if non-carcinogenic, or 0.1% by weight if carcinogenic, attach additional sheets of paper capturing the required information.

DITIONAL LOCALLY COLLECTED INFORMATION

CANCELLED

CRA, Please Sign Here
ilities reporting Chemicals subject to EPCRA reporting thresholds must sign each Chemical Description page for each EPCRA reported chemical.)

OFFICIAL USE ONLY	DATE RECEIVED	REVIEWED BY

	BN	STA	OTHER	DISTRICT	CUPA	PA

☒ ADD ☐ DELETE

I. FACILITY INFORMATION

SS NAME (Same as FACILITY NAME or DBA – Doing Business As)

nt Photographic Chemicals

201 CHEMICAL LOCATION CONFIDENTIAL (EPCRA) ☐ YES ☒ NO

CAL LOCATION

rmenita Rd #B Norwalk, CA 90650

202 MAP# (optional) | 203 GRID# (optional)

FACILITY ID #	F	A	0	0	3	1	5	6	5						

II. CHEMICAL INFORMATION

CAL NAME

50FL

205 TRADE SECRET ☐ Yes ☒ No

If Subject to EPCRA, refer to instructions

207 EHS* ☐ Yes ☒ No 208 | RS* ☐ Yes ☐ No

ON NAME

209 *If EHS or RS is "Yes", all amounts below must be in

ixture

DE HAZARD CLASSES (Complete if required by CUPA)

OUE MATERIAL (eck one item only) ☐ a. PURE ☒ b. MIXTURE ☐ c. WASTE

211 RADIOACTIVE ☐ Yes ☐ No 212 CURIES

L STATE (e item only) ☐ a. SOLID ☒ b. LIQUID ☐ c. GAS

214 LARGEST CONTAINER

ARD CATEGORIES (that apply) ☐ a. FIRE ☐ b. REACTIVE ☐ c. PRESSURE RELEASE ☒ d. ACUTE HEALTH ☐ e. CHRONIC HEALTH

E DAILY AMOUNT 217	MAXIMUM DAILY AMOUNT 218	ANNUAL WASTE AMOUNT 219	STATE WASTE CODE
	1000	0	NA

221 DAYS ON SITE: 365

☐ a. GALLONS ☐ b. CUBIC FEET ☒ c. POUNDS ☐ d. TONS

* If EHS, amount must be in pounds

e item only)

ER ☐ a. ABOVE GROUND TANK ☒ e. PLASTIC/NONMETALLIC DRUM ☐ i. FIBER DRUM ☐ m. GLASS BOTTLE ☐ q. RAIL CAR
☐ b. UNDERGROUND TANK ☒ f. CAN ☐ j. BAG ☒ n. PLASTIC BOTTLE ☐ r. OTHER
☐ c. TANK INSIDE BUILDING ☐ g. CARBOY ☐ k. BOX ☒ o. TOTE BIN
☐ d. STEEL DRUM ☐ h. SILO ☐ l. CYLINDER ☐ p. TANK WAGON

E PRESSURE ☒ a. AMBIENT ☐ b. ABOVE AMBIENT ☐ c. BELOW AMBIENT

E TEMPERATURE ☒ a. AMBIENT ☐ b. ABOVE AMBIENT ☐ c. BELOW AMBIENT ☐ d. CRYOGENIC

VT	HAZARDOUS COMPONENT (For mixture or waste only)	EHS	RS 246b	CAS
226	227	☐ Yes 228	☐ Yes	
230	231	☐ Yes 232	☐ Yes	
234	235	☐ Yes 236	☐ Yes	
238	239	☐ Yes 240	☐ Yes	
242	243	☐ Yes 244	☐ Yes	

rdous components are present at greater than 1% by weight if non-carcinogenic, or 0.1% by weight if carcinogenic, attach additional sheets of paper capturing the required informa

NAL LOCALLY COLLECTED INFORMATION

CONFI

, Please Sign Here

reporting Chemicals subject to EPCRA reporting thresholds must sign each Chemical Description page for each EPCRA reported chemical.

OFFICIAL USE ONLY	DATE RECEIVED	REVIEWED BY

☒ ADD ☐ DELETE ☐ REVISE REPORTING YEAR

I. FACILITY INFORMATION

ESS NAME (Same as FACILITY NAME or DBA – Doing Business As)
lunt Photographic Chemicals

201 CHEMICAL LOCATION CONFIDENTIAL (EPCRA) ☐ YES ☒ NO

ICAL LOCATION
Carmenita Rd. #B Norwalk, CA 90650

MAP# (optional) 203 GRID# (optional)

TY ID # F A 0 0 3 1 5 6 5

II. CHEMICAL INFORMATION

CAL NAME 205 TRADE SECRET ☐ Yes ☒ No
If Subject to EPCRA, refer to instructions

107-LF 207 EHS* ☐ Yes ☒ No 208 RS* ☐ Yes ☐ No

ON NAME 209 *If EHS or RS is "Yes", all amounts below must be in

mixture

ODE HAZARD CLASSES (Complete if required by CUPA)

DOUS MATERIAL (Check one item only) ☐ a. PURE ☒ b. MIXTURE ☐ c. WASTE 211 RADIOACTIVE ☐ Yes ☐ No 212 CURIES

AL STATE (one item only) ☐ a. SOLID ☒ b. LIQUID ☐ c. GAS 214 LARGEST CONTAINER

ZARD CATEGORIES (All that apply) ☐ a. FIRE ☐ b. REACTIVE ☐ c. PRESSURE RELEASE ☒ d. ACUTE HEALTH ☐ e. CHRONIC HEALTH

GE DAILY AMOUNT 217 | MAXIMUM DAILY AMOUNT 218 | ANNUAL WASTE AMOUNT 219 | STATE WASTE CODE

4000 | 0 | NA

221 DAYS ON SITE: 365

☐ a. GALLONS ☐ b. CUBIC FEET ☒ c. POUNDS ☐ d. TONS
* If EHS, amount must be in pounds

ne item only)

GE
NER ☐ a. ABOVE GROUND TANK ☒ e. PLASTIC/NONMETALLIC DRUM ☐ i. FIBER DRUM ☐ m. GLASS BOTTLE ☐ q. RAIL CAR
☐ b. UNDERGROUND TANK ☒ f. CAN ☐ j. BAG ☒ n. PLASTIC BOTTLE ☐ r. OTHER
☐ c. TANK INSIDE BUILDING ☐ g. CARBOY ☐ k. BOX ☒ o. TOTE BIN
☐ d. STEEL DRUM ☐ h. SILO ☐ l. CYLINDER ☐ p. TANK WAGON

E PRESSURE ☒ a. AMBIENT ☐ b. ABOVE AMBIENT ☐ c. BELOW AMBIENT

E TEMPERATURE ☒ a. AMBIENT ☐ b. ABOVE AMBIENT ☐ c. BELOW AMBIENT ☐ d. CRYOGENIC

WT	HAZARDOUS COMPONENT (For mixture or waste only)	EHS	RS 246	CAS
226	227	☐ Yes 228	☐ Yes	
230	231	☐ Yes 232	☐ Yes	
234	235	☐ Yes 236	☐ Yes	
238	239	☐ Yes 240	☐ Yes	
242	243	☐ Yes 244	☐ Yes	

arbon component) are present at greater than 1% by weight if non-carcinogenic, or 0.1% by weight if carcinogenic, attach additional sheets of paper capturing the required inform

ONAL LOCALLY COLLECTED INFORMATION

A, Please Sign Here
s reporting Chemicals subject to EPCRA reporting thresholds must sign each Chemical Description page for each EPCRA reported chemical

OFFICIAL USE ONLY

HAZARDOUS MATERIALS INVENTORY – CHEMICAL DESCRIPTION (LACoCUPA Form 2

(one page for material per bui

☒ ADD ☐ DELETE ☐ REVISE REPORTING YEAR 2005 200 Page

I. FACILITY INFORMATION

BUSINESS NAME (Same as FACILITY NAME or DBA – Doing Business As)
Fuji Hunt Photographic Chemicals

CHEMICAL LOCATION 201
14820 Carmenita Rd. #B Norwalk, CA 90650

CHEMICAL LOCATION CONFIDENTIAL (EPCRA) ☐ YES ☒ NO

FACILITY ID # F A 0 0 3 1 5 6 5 1

MAP# (optional) 203

GRID# (optional)

II. CHEMICAL INFORMATION

CHEMICAL NAME 205
CK-3107

TRADE SECRET ☐ Yes ☒ No
If Subject to EPCRA, refer to instructions

COMMON NAME 207

CAS# mixture 209

EHS* ☐ Yes ☒ No 210 RS* ☐ Yes ☐ No

*If EHS or RS is "Yes", all amounts below must be in

FIRE CODE HAZARD CLASSES (Complete if required by CUPA)

HAZARDOUS MATERIAL TYPE (Check one item only) ☐ a. PURE ☒ b. MIXTURE ☐ c. WASTE 211

RADIOACTIVE ☐ Yes ☐ No 212 CURIES

PHYSICAL STATE (Check one item only) ☐ a. SOLID ☒ b. LIQUID ☐ c. GAS 214

LARGEST CONTAINER

MAJOR HAZARD CATEGORIES (Check all that apply) ☐ a. FIRE ☐ b. REACTIVE ☐ c. PRESSURE RELEASE ☒ d. ACUTE HEALTH ☐ e. CHRONIC HEALTH

AVERAGE DAILY AMOUNT 217	MAXIMUM DAILY AMOUNT 218	ANNUAL WASTE AMOUNT 219	STATE WASTE CODE
000	2000	0	NA

UNITS* (Check one item only) ☐ a. GALLONS ☐ b. CUBIC FEET ☒ c. POUNDS ☐ d. TONS 221
* If EHS, amount must be in pounds

DAYS ON SITE: 365

STORAGE CONTAINER
☐ a. ABOVE GROUND TANK ☒ e. PLASTIC/NONMETALLIC DRUM ☐ i. FIBER DRUM ☐ m. GLASS BOTTLE ☐ q. RAIL CAR
☐ b. UNDERGROUND TANK ☒ f. CAN ☐ j. BAG ☒ n. PLASTIC BOTTLE ☐ r. OTHER
☐ c. TANK INSIDE BUILDING ☐ g. CARBOY ☐ k. BOX ☒ o. TOTE BIN
☐ d. STEEL DRUM ☐ h. SILO ☐ l. CYLINDER ☐ p. TANK WAGON

STORAGE PRESSURE ☒ a. AMBIENT ☐ b. ABOVE AMBIENT ☐ c. BELOW AMBIENT

STORAGE TEMPERATURE ☒ a. AMBIENT ☐ b. ABOVE AMBIENT ☐ c. BELOW AMBIENT ☐ d. CRYOGENIC

%WT	HAZARDOUS COMPONENT (For mixture or waste only)	EHS	RS 246b	CAS #
226		227 ☐ Yes 228	☐ Yes	
230		231 ☐ Yes 232	☐ Yes	
234		235 ☐ Yes 236	☐ Yes	
238		239 ☐ Yes 240	☐ Yes	
242		243 ☐ Yes 244	☐ Yes	

Hazardous components are present at greater than 1% by weight if non-carcinogenic, or 0.1% by weight if carcinogenic, attach additional sheets of paper capturing the required information.

ADDITIONAL LOCALLY COLLECTED INFORMATION

CANCELLED

Please Sign Here
(Reporting Chemicals subject to EPCRA reporting thresholds must sign each Chemical Description page for each EPCRA reported chemical.)

OFFICIAL USE ONLY

DATE RECEIVED

UNIFIED PROGRAM (CUPA) ...

HAZARDOUS MATERIALS INVENTORY – CHEMICAL DESCRIPTION (LACoCUPA Form 27.

(not more per material per building)

☒ ADD ☐ DELETE ☐ REVISE REPORTING YEAR 2005 200 Page of

I. FACILITY INFORMATION

BUSINESS NAME (Same as FACILITY NAME or DBA – Doing Business As)
Fuji Hunt Photographic Chemicals

CHEMICAL LOCATION 201
14820 Carmenita Rd. #B Norwalk, CA 90650

CHEMICAL LOCATION CONFIDENTIAL (EPCRA) ☐ YES ☒ NO

FACILITY ID # F A 0 0 3 1 5 6 5 1

MAP# (optional) 203

GRID# (optional)

II. CHEMICAL INFORMATION

CHEMICAL NAME 205
CK-3102-12E

TRADE SECRET ☐ Yes ☒ No
If Subject to EPCRA, refer to instructions

COMMON NAME 207

EHS* ☐ Yes ☒ No 208 RS* ☐ Yes ☐ No

CAS# mixture 209

*If EHS or RS is "Yes", all amounts below must be m

FIRE CODE HAZARD CLASSES (Complete if required by CUPA)

HAZARDOUS MATERIAL TYPE (Check one item only) ☐ a. PURE ☒ b. MIXTURE ☐ c. WASTE 211

RADIOACTIVE ☐ Yes ☐ No 212 CURIES

PHYSICAL STATE (Check one item only) ☐ a. SOLID ☒ b. LIQUID ☐ c. GAS 214

LARGEST CONTAINER

MED HAZARD CATEGORIES (Check all that apply) ☐ a. FIRE ☐ b. REACTIVE ☐ c. PRESSURE RELEASE ☒ d. ACUTE HEALTH ☐ e. CHRONIC HEALTH

AVERAGE DAILY AMOUNT 217	MAXIMUM DAILY AMOUNT 218	ANNUAL WASTE AMOUNT 219	STATE WASTE CODE
3380	6760	0	NA

UNITS* (Check one item only) ☐ a. GALLONS ☐ b. CUBIC FEET ☒ c. POUNDS ☐ d. TONS 221
* If EHS, amount must be in pounds.

DAYS ON SITE: 365

STORAGE CONTAINER
☐ a. ABOVE GROUND TANK ☒ e. PLASTIC/NONMETALLIC DRUM ☐ i. FIBER DRUM ☐ m. GLASS BOTTLE ☐ q. RAIL CAR
☐ b. UNDERGROUND TANK ☒ f. CAN ☐ j. BAG ☒ n. PLASTIC BOTTLE ☐ r. OTHER
☐ c. TANK INSIDE BUILDING ☐ g. CARBOY ☐ k. BOX ☒ o. TOTE BIN
☐ d. STEEL DRUM ☐ h. SILO ☐ l. CYLINDER ☐ p. TANK WAGON

STORAGE PRESSURE ☒ a. AMBIENT ☐ b. ABOVE AMBIENT ☐ c. BELOW AMBIENT

STORAGE TEMPERATURE ☒ a. AMBIENT ☐ b. ABOVE AMBIENT ☐ c. BELOW AMBIENT ☐ d. CRYOGENIC

%WT	HAZARDOUS COMPONENT (For mixture or waste only)	EHS	RS 240	CAS #
226	227	☐ Yes 228	☐ Yes	
230	231	☐ Yes 232	☐ Yes	
234	235	☐ Yes 236	☐ Yes	
238	239	☐ Yes 240	☐ Yes	
242	243	☐ Yes 244	☐ Yes	

* hazardous components are present at greater than 1% by weight if non-carcinogenic, or 0.1% by weight if carcinogenic, attach additional sheets of paper capturing the required informati

TIONAL LOCALLY COLLECTED INFORMATION

RA, Please Sign Here
ties reporting Chemicals subject to EPCRA reporting thresholds must sign each Chemical Description page for each EPCRA reported chemical.)

OFFICIAL USE ONLY

UNIFIED PROGRAM (UP) FORM

HAZARDOUS MATERIALS INVENTORY – CHEMICAL DESCRIPTION (LACoCUPA Form 2731)

Limit one page per material per building or a

200 Page of

☒ ADD ☐ DELETE ☐ REVISE REPORTING YEAR 2005

I. FACILITY INFORMATION

BUSINESS NAME (Same as FACILITY NAME or DBA - Doing Business As)
Fuji Hunt Photographic Chemicals

CHEMICAL LOCATION
14820 Carmenita Rd. #B Norwalk, CA 90650

201 CHEMICAL LOCATION CONFIDENTIAL (EPCRA) ☐ YES ☒ NO

FACILITY ID # F A 0 0 3 1 5 6 5

MAP# (optional) 203 GRID# (optional)

II. CHEMICAL INFORMATION

CHEMICAL NAME
CK-3102-12E

205 TRADE SECRET ☐ Yes ☒ No
If Subject to EPCRA, refer to instructions

COMMON NAME 207 EHS* ☐ Yes ☒ No 208 RS* ☐ Yes ☐ No

AS# mixture 209 *If EHS or RS is "Yes", all amounts below must be in lbs

IRE CODE HAZARD CLASSES (Complete if required by CUPA)

AZARDOUS MATERIAL
PE (Check one item only) ☐ a. PURE ☒ b. MIXTURE ☐ c. WASTE 211

RADIOACTIVE ☐ Yes ☐ No 212 CURIES

YSICAL STATE
heck one item only) ☐ a. SOLID ☒ b. LIQUID ☐ c. GAS 214 LARGEST CONTAINER

D HAZARD CATEGORIES
heck all that apply) ☐ a. FIRE ☐ b. REACTIVE ☐ c. PRESSURE RELEASE ☒ d. ACUTE HEALTH ☐ e. CHRONIC HEALTH

217 AVERAGE DAILY AMOUNT	218 MAXIMUM DAILY AMOUNT	219 ANNUAL WASTE AMOUNT	STATE WASTE CODE
380	6760	0	NA

TS* ☐ a. GALLONS ☐ b. CUBIC FEET ☒ c. POUNDS ☐ d. TONS 221 DAYS ON SITE
ask one item only) * If EHS, amount must be in pounds. 365

ORAGE
NTAINER ☐ a. ABOVE GROUND TANK ☒ e. PLASTIC/NONMETALLIC DRUM ☐ i. FIBER DRUM ☐ m. GLASS BOTTLE ☐ q. RAIL CAR
☐ b. UNDERGROUND TANK ☒ f. CAN ☐ j. BAG ☒ n. PLASTIC BOTTLE ☐ r. OTHER
☐ c. TANK INSIDE BUILDING ☐ g. CARBOY ☐ k. BOX ☒ o. TOTE BIN
☐ d. STEEL DRUM ☐ h. SILO ☐ l. CYLINDER ☐ p. TANK WAGON

RAGE PRESSURE ☒ a. AMBIENT ☐ b. ABOVE AMBIENT ☐ c. BELOW AMBIENT

RAGE TEMPERATURE ☒ a. AMBIENT ☐ b. ABOVE AMBIENT ☐ c. BELOW AMBIENT ☐ d. CRYOGENIC

%WT	HAZARDOUS COMPONENT (For mixture or waste only)	EHS	RS 246b	CAS #
226	227	☐ Yes 228	☐ Yes	
230	231	☐ Yes 232	☐ Yes	
234	235	☐ Yes 236	☐ Yes	
238	239	☐ Yes 240	☐ Yes	
242	243	☐ Yes 244	☐ Yes	

Hazardous components are present at greater than 1% by weight if non-carcinogenic, or 0.1% by weight if carcinogenic, attach additional sheets of paper capturing the required information.

TIONAL LOCALLY COLLECTED INFORMATION

RA, Please Sign Here
ies reporting Chemicals subject to EPCRA reporting thresholds must sign each Chemical Description page for each EPCRA reported chemical.)

OFFICIAL USE ONLY

HAZARDOUS MATERIALS INVENTORY – CHEMICAL DESCRIPTION

(one page per material per building)

☒ ADD ☐ DELETE ☐ REVISE REPORTING YEAR 2005 200 Page of

I. FACILITY INFORMATION

BUSINESS NAME (Same as FACILITY NAME or DBA – Doing Business As)

Fuji Hunt Photographic Chemicals

CHEMICAL LOCATION 201 CHEMICAL LOCATION CONFIDENTIAL (EPCRA) ☐ YES ☒ NO

4820 Carmenita Rd. #B Norwalk, CA 90650

FACILITY ID # F A 0 0 3 1 5 6 5 | MAP# (optional) 203 | GRID# (optional)

II. CHEMICAL INFORMATION

CHEMICAL NAME 203 TRADE SECRET ☐ Yes ☒ No

If Subject to EPCRA, refer to instructions

K-303-SATIN

COMMON NAME 207 EHS* ☐ Yes ☒ No 208 RS* ☐ Yes ☐ No

CAS# mixture 209 *If EHS or RS is "Yes", all amounts below must be in lb

HAZARD CODE HAZARD CLASSES (Complete if required by CUPA)

HAZARDOUS MATERIAL TYPE (Check one item only) ☐ a. PURE ☒ b. MIXTURE ☐ c. WASTE 211 | RADIOACTIVE ☐ Yes ☐ No 212 | CURIES

PHYSICAL STATE (Check one item only) ☐ a. SOLID ☒ b. LIQUID ☐ c. GAS 214 | LARGEST CONTAINER

HAZARD CATEGORIES (Check all that apply) ☐ a. FIRE ☐ b. REACTIVE ☐ c. PRESSURE RELEASE ☒ d. ACUTE HEALTH ☐ e. CHRONIC HEALTH

AVERAGE DAILY AMOUNT 217	MAXIMUM DAILY AMOUNT 218	ANNUAL WASTE AMOUNT 219	STATE WASTE CODE
56	15112	0	NA

UNITS* (Check one item only) ☐ a. GALLONS ☐ b. CUBIC FEET ☒ c. POUNDS ☐ d. TONS * If EHS, amount must be in pounds 221 DAYS ON SITE: 365

STORAGE CONTAINER ☐ a. ABOVE GROUND TANK ☒ c. PLASTIC/NONMETALLIC DRUM ☐ i. FIBER DRUM ☐ m. GLASS BOTTLE ☐ q. RAIL CAR ☐ b. UNDERGROUND TANK ☒ f. CAN ☐ j. BAG ☒ n. PLASTIC BOTTLE ☐ r. OTHER ☐ e. TANK INSIDE BUILDING ☐ g. CARBOY ☐ k. BOX ☒ o. TOTE BIN ☐ d. STEEL DRUM ☐ h. SILO ☐ l. CYLINDER ☐ p. TANK WAGON

STORAGE PRESSURE ☒ a. AMBIENT ☐ b. ABOVE AMBIENT ☐ c. BELOW AMBIENT

STORAGE TEMPERATURE ☒ a. AMBIENT ☐ b. ABOVE AMBIENT ☐ c. BELOW AMBIENT ☐ d. CRYOGENIC

%WT	HAZARDOUS COMPONENT (For mixture or waste only)	EHS	RS 246b	CAS #
226	227	☐ Yes 228	☐ Yes	
230	231	☐ Yes 232	☐ Yes	
234	235	☐ Yes 236	☐ Yes	
238	239	☐ Yes 240	☐ Yes	
242	243	☐ Yes 244	☐ Yes	

Hazardous components are present at greater than 1% by weight if non-carcinogenic, or 0.1% by weight if carcinogenic, attach additional sheets of paper capturing the required information.

ADDITIONAL LOCALLY COLLECTED INFORMATION

CORRECTED

, Please Sign Here

reporting Chemicals subject to EPCRA reporting thresholds must sign each Chemical Description page for each EPCRA reported chemical.)

OFFICIAL USE ONLY DATE RECEIVED REVIEWED BY

UNIFIED PROGRAM (UP) FORM
HAZARDOUS MATERIALS INVENTORY – CHEMICAL DESCRIPTION (LACoCUPA Form 2731)

☒ ADD ☐ DELETE ☐ REVISE REPORTING YEAR 2005 | Page of

I. FACILITY INFORMATION

BUSINESS NAME (Same as FACILITY NAME or DBA – Doing Business As)
Fuji Hunt Photographic Chemicals

CHEMICAL LOCATION
820 Carmenita Rd. #B Norwalk, CA 90650

CHEMICAL LOCATION CONFIDENTIAL (EPCRA) ☐ YES ☒ NO

FACILITY ID # F A 0 0 3 1 5 6 5

MAP# (optional)

GRID# (optional)

II. CHEMICAL INFORMATION

CHEMICAL NAME
K-303A-SATIN

TRADE SECRET ☐ Yes ☒ No
If Subject to EPCRA, refer to instructions

COMMON NAME

EHS* ☐ Yes ☒ No RS* ☐ Yes ☐ No

Mix# mixture

*If EHS or RS is "Yes", all amounts below must be in lbs.

HAZARD CODE HAZARD CLASSES (Complete if required by CUPA)

HAZARDOUS MATERIAL (Check one item only) ☐ a. PURE ☒ b. MIXTURE ☐ c. WASTE

RADIOACTIVE ☐ Yes ☐ No CURIES

PHYSICAL STATE (Check one item only) ☐ a. SOLID ☒ b. LIQUID ☐ c. GAS

LARGEST CONTAINER

HAZARD CATEGORIES (Check all that apply) ☐ a. FIRE ☐ b. REACTIVE ☐ c. PRESSURE RELEASE ☒ d. ACUTE HEALTH ☐ e. CHRONIC HEALTH

AVERAGE DAILY AMOUNT	MAXIMUM DAILY AMOUNT	ANNUAL WASTE AMOUNT	STATE WASTE CODE
0	8000	0	NA

UNIT* (Check one item only) ☐ a. GALLONS ☐ b. CUBIC FEET ☒ c. POUNDS ☐ d. TONS
* If EHS, amount must be in pounds.

DAYS ON SITE: 365

CONTAINER TYPE
☐ a. ABOVE GROUND TANK ☒ e. PLASTIC/NONMETALLIC DRUM ☐ i. FIBER DRUM ☐ m. GLASS BOTTLE ☐ q. RAIL CAR
☐ b. UNDERGROUND TANK ☒ f. CAN ☐ j. BAG ☒ n. PLASTIC BOTTLE ☐ r. OTHER
☐ c. TANK INSIDE BUILDING ☐ g. CARBOY ☐ k. BOX ☒ o. TOTE BIN
☐ d. STEEL DRUM ☐ h. SILO ☐ l. CYLINDER ☐ p. TANK WAGON

PRESSURE ☒ a. AMBIENT ☐ b. ABOVE AMBIENT ☐ c. BELOW AMBIENT

TEMPERATURE ☒ a. AMBIENT ☐ b. ABOVE AMBIENT ☐ c. BELOW AMBIENT ☐ d. CRYOGENIC

WT	HAZARDOUS COMPONENT (For mixture or waste only)	EHS	RS	CAS #
226	227	☐ Yes 228	☐ Yes	
230	231	☐ Yes 232	☐ Yes	
234	235	☐ Yes 236	☐ Yes	
238	239	☐ Yes 240	☐ Yes	
242	243	☐ Yes 244	☐ Yes	

Hazardous components are present at greater than 1% by weight if non-carcinogenic, or 0.1% by weight if carcinogenic, attach additional sheets of paper capturing the required information.

ADDITIONAL LOCALLY COLLECTED INFORMATION

Please Sign Here
(Facilities reporting Chemicals subject to EPCRA reporting thresholds must sign each Chemical Description page for each EPCRA reported chemical.)

UNIFIED PROGRAM (UP) FORM

HAZARDOUS MATERIALS INVENTORY – CHEMICAL DESCRIPTION (LACoCUPA Form 2731)

(one page per material per building or area)

☒ ADD ☐ DELETE ☐ REVISE REPORTING YEAR 2005 200 Page of

I. FACILITY INFORMATION

BUSINESS NAME (Same as FACILITY NAME or DBA – Doing Business As)
Fuji Hunt Photographic Chemicals

CHEMICAL LOCATION 201
4820 Carmenita Rd. #B Norwalk, CA 90650

CHEMICAL LOCATION CONFIDENTIAL (EPCRA) ☐ YES ☒ NO 202

FACILITY ID # F A 0 0 3 1 5 6 5

MAP# (optional) 203

GRID# (optional) 204

II. CHEMICAL INFORMATION

CHEMICAL NAME 205
CK-2852A

TRADE SECRET ☐ Yes ☒ No 206
If Subject to UPCRA, refer to instructions

COMMON NAME 207

EHS* ☐ Yes ☒ No 208 RS* ☐ Yes ☐ No 240a

*If EHS or RS is "Yes", all amounts below must be in lbs.

CAS# mixture 210

FIRE CODE HAZARD CLASSES (Complete if required by CUPA)

HAZARDOUS MATERIAL STATE (Check one item only) ☐ a. PURE ☒ b. MIXTURE ☐ c. WASTE 211

RADIOACTIVE ☐ Yes ☐ No 212

CURIES 213

PHYSICAL STATE (check one item only) ☐ a. SOLID ☒ b. LIQUID ☐ c. GAS 214

LARGEST CONTAINER 215

DOD HAZARD CATEGORIES (check all that apply) ☐ a. FIRE ☐ b. REACTIVE ☐ c. PRESSURE RELEASE ☒ d. ACUTE HEALTH ☐ e. CHRONIC HEALTH 216

AVERAGE DAILY AMOUNT 217	MAXIMUM DAILY AMOUNT 218	ANNUAL WASTE AMOUNT 219	STATE WASTE CODE 220
00	6000	0	NA

UNIT* (check one item only) ☐ a. GALLONS ☐ b. CUBIC FEET ☒ c. POUNDS ☐ d. TONS 221
* If EHS, amount must be in pounds

DAYS ON SITE: 365 222

AVERAGE CONTAINER ☐ a. ABOVE GROUND TANK ☒ e. PLASTIC/NONMETALLIC DRUM ☐ i. FIBER DRUM ☐ m. GLASS BOTTLE ☐ q. RAIL CAR
☐ b. UNDERGROUND TANK ☒ f. CAN ☐ j. BAG ☒ n. PLASTIC BOTTLE ☐ r. OTHER
☐ c. TANK INSIDE BUILDING ☐ g. CARBOY ☐ k. BOX ☒ o. TOTE BIN
☐ d. STEEL DRUM ☐ h. SILO ☐ l. CYLINDER ☐ p. TANK WAGON 223

AVERAGE PRESSURE ☒ a. AMBIENT ☐ b. ABOVE AMBIENT ☐ c. BELOW AMBIENT 224

AVERAGE TEMPERATURE ☒ a. AMBIENT ☐ b. ABOVE AMBIENT ☐ c. BELOW AMBIENT ☐ d. CRYOGENIC 225

%WT	HAZARDOUS COMPONENT (For mixture or waste only)	EHS	RS 240b	CAS #
226	227	☐ Yes 228	☐ Yes	229
230	231	☐ Yes 232	☐ Yes	
234	235	☐ Yes 236	☐ Yes	
238	239	☐ Yes 240	☐ Yes	
242	243	☐ Yes 244	☐ Yes	

Hazardous components are present at greater than 1% by weight if non-carcinogenic, or 0.1% by weight if carcinogenic, attach additional sheets of paper capturing the required information.

OPTIONAL LOCALLY COLLECTED INFORMATION

DBA, Please Sign Here
(Businesses reporting Chemicals subject to EPCRA reporting thresholds must sign each Chemical Description page for each EPCRA reported chemical.)

UNIFIED PROGRAM (UP) FORM
HAZARDOUS MATERIALS INVENTORY – CHEMICAL DESCRIPTION (LACoCUPA Form 2731)

(one page per material per building or a

☒ ADD ☐ DELETE ☐ REVISE REPORTING YEAR 2005 200 Page of

I. FACILITY INFORMATION

BUSINESS NAME (Same as FACILITY NAME or DBA – Doing Business As)
Fuji Hunt Photographic Chemicals

CHEMICAL LOCATION 201
14820 Carmenita Rd. #B Norwalk, CA 90650

CHEMICAL LOCATION CONFIDENTIAL (EPCRA) ☐ YES ☒ NO

FACILITY ID # F A 0 0 3 1 5 6 5

MAP# (optional) 203

GRID# (optional)

II. CHEMICAL INFORMATION

CHEMICAL NAME 205
CK-1250HTP

TRADE SECRET ☐ Yes ☒ No
If Subject to EPCRA, refer to instructions

COMMON NAME 207

EHS* ☐ Yes ☒ No 208 RS* ☐ Yes ☐ No

CAS# mixture 209

*If EHS or RS is "Yes", all amounts below must be in lbs.

FIRE CODE HAZARD CLASSES (Complete if required by CUPA)

HAZARDOUS MATERIAL TYPE (Check one item only) ☐ a. PURE ☒ b. MIXTURE ☐ c. WASTE 211

RADIOACTIVE ☐ Yes ☐ No 212 CURIES

PHYSICAL STATE (Check one item only) ☐ a. SOLID ☒ b. LIQUID ☐ c. GAS 214

LARGEST CONTAINER

FIELD HAZARD CATEGORIES (Check all that apply) ☐ a. FIRE ☐ b. REACTIVE ☐ c. PRESSURE RELEASE ☒ d. ACUTE HEALTH ☐ e. CHRONIC HEALTH

AVERAGE DAILY AMOUNT 217	MAXIMUM DAILY AMOUNT 218	ANNUAL WASTE AMOUNT 219	STATE WASTE CODE
1500	3000	0	NA

UNITS* (Check one item only) ☐ a. GALLONS ☐ b. CUBIC FEET ☒ c. POUNDS ☐ d. TONS 221
* If EHS, amount must be in pounds

DAYS ON SITE: 365

STORAGE CONTAINER
☐ a. ABOVE GROUND TANK ☒ c. PLASTIC/NONMETALLIC DRUM ☐ i. FIBER DRUM ☐ m. GLASS BOTTLE ☐ q. RAIL CAR
☐ b. UNDERGROUND TANK ☒ f. CAN ☐ j. BAG ☒ n. PLASTIC BOTTLE ☐ r. OTHER
☐ c. TANK INSIDE BUILDING ☐ g. CARBOY ☐ k. BOX ☒ o. TOTE BIN
☐ d. STEEL DRUM ☐ h. SILO ☐ l. CYLINDER ☐ p. TANK WAGON

STORAGE PRESSURE ☒ a. AMBIENT ☐ b. ABOVE AMBIENT ☐ c. BELOW AMBIENT

STORAGE TEMPERATURE ☒ a. AMBIENT ☐ b. ABOVE AMBIENT ☐ c. BELOW AMBIENT ☐ d. CRYOGENIC

%WT	HAZARDOUS COMPONENT (For mixture or waste only)	EHS	RS 246b	CAS #
226	227	☐ Yes 228	☐ Yes	
230	231	☐ Yes 232	☐ Yes	
234	235	☐ Yes 236	☐ Yes	
238	239	☐ Yes 240	☐ Yes	
242	243	☐ Yes 244	☐ Yes	

Hazardous components are present at greater than 1% by weight if non-carcinogenic, or 0.1% by weight if carcinogenic, attach additional sheets of paper capturing the required information.

TIONAL LOCALLY COLLECTED INFORMATION

RA, Please Sign Here
es reporting Chemicals subject to EPCRA reporting thresholds must sign each Chemical Description page for each EPCRA reported chemical.)

OFFICIAL USE ONLY

UNIFIED PROGRAM (UP) FORM
HAZARDOUS MATERIALS INVENTORY – CHEMICAL DESCRIPTION (LACoCUPA Form 273

(one page per material per building)

☒ ADD ☐ DELETE ☐ REVISE REPORTING YEAR 2005 200 Page of

I. FACILITY INFORMATION

BUSINESS NAME (Same as FACILITY NAME or DBA – Doing Business As)
Fuji Hunt Photographic Chemicals

CHEMICAL LOCATION 201
14820 Carmenita Rd. #B Norwalk, CA 90650

CHEMICAL LOCATION CONFIDENTIAL (EPCRA) ☐ YES ☒ NO

FACILITY ID # F A 0 0 3 1 5 6 5

MAP# (optional) 203

GRID# (optional)

II. CHEMICAL INFORMATION

CHEMICAL NAME 205
CK-3149RR-7

TRADE SECRET ☐ Yes ☒ No
If Subject to EPCRA, refer to instructions

COMMON NAME 207

EHS* ☐ Yes ☒ No 208 RS* ☐ Yes ☐ No

CAS# mixture 209

*If EHS or RS is "Yes", all amounts below must be in lb

FIRE CODE HAZARD CLASSES (Complete if required by CUFA)

HAZARDOUS MATERIAL TYPE (Check one item only) ☐ a. PURE ☒ b. MIXTURE ☐ c. WASTE 211

RADIOACTIVE ☐ Yes ☐ No 212 CURIES

PHYSICAL STATE (Check one item only) ☐ a. SOLID ☒ b. LIQUID ☐ c. GAS 214

LARGEST CONTAINER

FED HAZARD CATEGORIES (Check all that apply) ☐ a. FIRE ☐ b. REACTIVE ☐ c. PRESSURE RELEASE ☒ d. ACUTE HEALTH ☐ e. CHRONIC HEALTH

AVERAGE DAILY AMOUNT 217	MAXIMUM DAILY AMOUNT 218	ANNUAL WASTE AMOUNT 219	STATE WASTE CODE
2000	4000	0	NA

UNITS* (Check one item only) ☐ a. GALLONS ☐ b. CUBIC FEET ☒ c. POUNDS ☐ d. TONS 221
* If EHS, amount must be in pounds

DAYS ON SITE: 365

STORAGE CONTAINER
☐ a. ABOVE GROUND TANK ☒ c. PLASTIC/NONMETALLIC DRUM ☐ i. FIBER DRUM ☐ m. GLASS BOTTLE ☐ q. RAIL CAR
☐ b. UNDERGROUND TANK ☒ f. CAN ☐ j. BAG ☒ n. PLASTIC BOTTLE ☐ r. OTHER
☐ c. TANK INSIDE BUILDING ☐ g. CARBOY ☐ k. BOX ☒ o. TOTE BIN
☐ d. STEEL DRUM ☐ h. SILO ☐ l. CYLINDER ☐ p. TANK WAGON

STORAGE PRESSURE ☒ a. AMBIENT ☐ b. ABOVE AMBIENT ☐ c. BELOW AMBIENT

STORAGE TEMPERATURE ☒ a. AMBIENT ☐ b. ABOVE AMBIENT ☐ c. BELOW AMBIENT ☐ d. CRYOGENIC

%WT	HAZARDOUS COMPONENT (For mixture or waste only)	EHS	RS 240	CAS #
226	227	☐ Yes 228	☐ Yes	
230	231	☐ Yes 232	☐ Yes	
234	235	☐ Yes 236	☐ Yes	
238	239	☐ Yes 240	☐ Yes	
242	243	☐ Yes 244	☐ Yes	

e hazardous components are present at greater than 1% by weight if non-carcinogenic, or 0.1% by weight if carcinogenic, attach additional sheets of paper capturing the required information

TIONAL LOCALLY COLLECTED INFORMATION

RA, Please Sign Here
ties reporting Chemicals subject to EPCRA reporting thresholds must sign each Chemical Description page for each EPCRA reported chemical.)

OFFICIAL USE ONLY

DATE RECEIVED

UNIFIED PROGRAM (UP) FORM
HAZARDOUS MATERIALS INVENTORY – CHEMICAL DESCRIPTION (LACoCUPA Form 2

☒ ADD ☐ DELETE ☐ REVISE REPORTING YEAR 2005

I. FACILITY INFORMATION

BUSINESS NAME (Same as FACILITY NAME or DBA – Doing Business As)
Fuji Hunt Photographic Chemicals

CHEMICAL LOCATION 201
14820 Carmenita Rd #B Norwalk, CA 90650

CHEMICAL LOCATION CONFIDENTIAL (EPCRA) ☐ YES ☒ NO

FACILITY ID # F A 0 0 3 1 5 6 5

MAP# (optional) 203

GRID# (optional)

II. CHEMICAL INFORMATION

CHEMICAL NAME 205
890681 PRESSMAX HDF 1000 FC 30G

TRADE SECRET ☐ Yes ☒ No
If Subject to EPCRA, refer to instructions

COMMON NAME 207

EHS* ☐ Yes ☒ No 208 RS* ☐ Yes ☐ No

CAS# mixture 209

*If EHS or RS is "Yes", all amounts below must be i

FIRE CODE HAZARD CLASSES (Complete if required by CUPA)

HAZARDOUS MATERIAL TYPE (Check one item only) ☐ a. PURE ☒ b. MIXTURE ☐ c. WASTE 211

RADIOACTIVE ☐ Yes ☐ No 212

CURIES

PHYSICAL STATE (Check one item only) ☐ a. SOLID ☒ b. LIQUID ☐ c. GAS 214

LARGEST CONTAINER

FED HAZARD CATEGORIES (Check all that apply) ☐ a. FIRE ☐ b. REACTIVE ☐ c. PRESSURE RELEASE ☒ d. ACUTE HEALTH ☐ e. CHRONIC HEALTH

AVERAGE DAILY AMOUNT 217	MAXIMUM DAILY AMOUNT 218	ANNUAL WASTE AMOUNT 219	STATE WASTE CODE
1136	2272	0	NA

UNITS* (Check one item only) ☐ a. GALLONS ☐ b. CUBIC FEET ☒ c. POUNDS ☐ d. TONS 221
* If EHS, amount must be in pounds

DAYS ON SITE: 365

STORAGE CONTAINER
☐ a. ABOVE GROUND TANK ☒ e. PLASTIC/NONMETALLIC DRUM ☐ i. FIBER DRUM ☐ m. GLASS BOTTLE ☐ q. RAIL CAR
☐ b. UNDERGROUND TANK ☒ f. CAN ☐ j. BAG ☒ n. PLASTIC BOTTLE ☐ r. OTHER
☐ c. TANK INSIDE BUILDING ☐ g. CARBOY ☐ k. BOX ☒ o. TOTE BIN
☐ d. STEEL DRUM ☐ h. SILO ☐ l. CYLINDER ☐ p. TANK WAGON

STORAGE PRESSURE ☒ a. AMBIENT ☐ b. ABOVE AMBIENT ☐ c. BELOW AMBIENT

STORAGE TEMPERATURE ☒ a. AMBIENT ☐ b. ABOVE AMBIENT ☐ c. BELOW AMBIENT ☐ d. CRYOGENIC

	%WT	HAZARDOUS COMPONENT (For mixture or waste only)	EHS	RS 240	CAS
1	226	227	☐ Yes 228	☐ Yes	
2	230	231	☐ Yes 232	☐ Yes	
3	234	235	☐ Yes 236	☐ Yes	
4	238	239	☐ Yes 240	☐ Yes	
5	242	243	☐ Yes 244	☐ Yes	

If more hazardous components are present at greater than 1% by weight if non-carcinogenic, or 0.1% by weight if carcinogenic, attach additional sheets of paper capturing the required informat

ADDITIONAL LOCALLY COLLECTED INFORMATION

EPCRA, Please Sign Here
Facilities reporting Chemicals subject to EPCRA reporting thresholds must sign each Chemical Description page for each EPCRA reported chemical.)

OFFICIAL USE ONLY

DATE RECEIVED

REVIEWED BY

IV PN

☒ ADD ☐ DELETE ☐ REVISE REPORTING YEAR 2005 200 Page of

I. FACILITY INFORMATION

BUSINESS NAME (Same as FACILITY NAME or DBA – Doing Business As)
Fuji Hunt Photographic Chemicals

CHEMICAL LOCATION 201
14820 Carmenita Rd #B Norwalk, CA 90650

CHEMICAL LOCATION CONFIDENTIAL (EPCRA) ☐ YES ☒ NO

FACILITY ID # F A 0 0 3 1 5 6 5

MAP# (optional) 203

GRID# (optional)

II. CHEMICAL INFORMATION

CHEMICAL NAME 209
890686 PRESSMAX 1103 HBR FTN CON 5G

TRADE SECRET ☐ Yes ☒ No
If Subject to EPCRA, refer to instructions

COMMON NAME 207

EHS* ☐ Yes ☒ No 208 RS* ☐ Yes ☐ No

CAS# mixture 209

*If EHS or RS is "Yes", all amounts below must be in

FIRE CODE HAZARD CLASSES (Complete if required by CUPA)

HAZARDOUS MATERIAL TYPE (Check one item only) ☐ a. PURE ☒ b. MIXTURE ☐ c. WASTE 211

RADIOACTIVE ☐ Yes ☐ No 212 CURIES

PHYSICAL STATE (Check one item only) ☐ a. SOLID ☒ b. LIQUID ☐ c. GAS 214

LARGEST CONTAINER

OSHA HAZARD CATEGORIES (Check all that apply) ☐ a. FIRE ☐ b. REACTIVE ☐ c. PRESSURE RELEASE ☒ d. ACUTE HEALTH ☐ e. CHRONIC HEALTH

AVERAGE DAILY AMOUNT 217	MAXIMUM DAILY AMOUNT 218	ANNUAL WASTE AMOUNT 219	STATE WASTE CODE
702	3404	0	NA

UNITS* (Check one item only) ☐ a. GALLONS ☐ b. CUBIC FEET ☒ c. POUNDS ☐ d. TONS 221
* If ERS, amount must be in pounds

DAYS ON SITE: 365

STORAGE CONTAINER
☐ a. ABOVE GROUND TANK ☒ e. PLASTIC/NONMETALLIC DRUM ☐ i. FIBER DRUM ☐ m. GLASS BOTTLE ☐ q. RAIL CAR
☐ b. UNDERGROUND TANK ☒ f. CAN ☐ j. BAG ☒ n. PLASTIC BOTTLE ☐ r. OTHER
☐ c. TANK INSIDE BUILDING ☐ g. CARBOY ☐ k. BOX ☒ o. TOTE BIN
☐ d. STEEL DRUM ☐ h. SILO ☐ l. CYLINDER ☐ p. TANK WAGON

STORAGE PRESSURE ☒ a. AMBIENT ☐ b. ABOVE AMBIENT ☐ c. BELOW AMBIENT

STORAGE TEMPERATURE ☒ a. AMBIENT ☐ b. ABOVE AMBIENT ☐ c. BELOW AMBIENT ☐ d. CRYOGENIC

%WT	HAZARDOUS COMPONENT (For mixture or waste only)	EHS	RS 240b	CAS #
226	227	☐ Yes 228	☐ Yes	
229	231	☐ Yes 232	☐ Yes	
234	235	☐ Yes 236	☐ Yes	
238	239	☐ Yes 240	☐ Yes	
242	243	☐ Yes 244	☐ Yes	

Hazardous components are present at greater than 1% by weight if non-carcinogenic, or 0.1% by weight if carcinogenic, attach additional sheets of paper capturing the required information

TIONAL LOCALLY COLLECTED INFORMATION

RA, Please Sign Here
ies reporting Chemicals subject to EPCRA reporting thresholds must sign each Chemical Description page for each EPCRA reported chemical.)

OFFICIAL USE ONLY DATE RECEIVED REVIEWED BY

☒ ADD ☐ DELETE ☐ REVISE REPORTING YEAR 2005 200 Page

I. FACILITY INFORMATION

BUSINESS NAME (Same as FACILITY NAME or DBA – Doing Business As)
Fuji Hunt Photographic Chemicals

CHEMICAL LOCATION 201
14820 Carmenita Rd. #B Norwalk, CA 90650

CHEMICAL LOCATION CONFIDENTIAL (EPCRA) ☐ YES ☒ NO

FACILITY ID # F A 0 0 3 1 5 6 5 1

MAP# (optional) 202

GRID# (optional) 203

II. CHEMICAL INFORMATION

CHEMICAL NAME 205
890647 PRESSMAX 361 SIL FNTN CONC 55G

TRADE SECRET ☐ Yes ☒ No
If Subject to EPCRA, refer to instructions

COMMON NAME 207

EHS* ☐ Yes ☒ No 208 RS* ☐ Yes ☐ No

CAS# mixture 209

*If EHS or RS is "Yes", all amounts below must be i

FIRE CODE HAZARD CLASSES (Complete if required by CUPA)

HAZARDOUS MATERIAL TYPE (Check one item only) ☐ a. PURE ☒ b. MIXTURE ☐ c. WASTE 211

RADIOACTIVE ☐ Yes ☐ No 212 CURIES

PHYSICAL STATE (Check one item only) ☐ a. SOLID ☒ b. LIQUID ☐ c. GAS 214

LARGEST CONTAINER

FIRE HAZARD CATEGORIES (Check all that apply) ☐ a. FIRE ☐ b. REACTIVE ☐ c. PRESSURE RELEASE ☒ d. ACUTE HEALTH ☐ e. CHRONIC HEALTH

AVERAGE DAILY AMOUNT 217	MAXIMUM DAILY AMOUNT 218	ANNUAL WASTE AMOUNT 219	STATE WASTE CODE
1924	3848	0	NA

UNITS* (Check one item only) ☐ a. GALLONS ☐ b. CUBIC FEET ☒ c. POUNDS ☐ d. TONS 221
* If EHS, amount must be in pounds

DAYS ON SITE: 365

STORAGE CONTAINER
☐ a. ABOVE GROUND TANK ☒ e. PLASTIC/NONMETALLIC DRUM ☐ i. FIBER DRUM ☐ m. GLASS BOTTLE ☐ q. RAIL CAR
☐ b. UNDERGROUND TANK ☒ f. CAN ☐ j. BAG ☒ n. PLASTIC BOTTLE ☐ r. OTHER
☐ c. TANK INSIDE BUILDING ☐ g. CARBOY ☐ k. BOX ☒ o. TOTE BIN
☐ d. STEEL DRUM ☐ h. SILO ☐ l. CYLINDER ☐ p. TANK WAGON

STORAGE PRESSURE ☒ a. AMBIENT ☐ b. ABOVE AMBIENT ☐ c. BELOW AMBIENT

STORAGE TEMPERATURE ☒ a. AMBIENT ☐ b. ABOVE AMBIENT ☐ c. BELOW AMBIENT ☐ d. CRYOGENIC

%WT	HAZARDOUS COMPONENT (For mixture or waste only)	EHS	RS 246b	CAS #
226	227	☐ Yes 228	☐ Yes	
230	231	☐ Yes 232	☐ Yes	
234	235	☐ Yes 236	☐ Yes	
238	239	☐ Yes 240	☐ Yes	
242	243	☐ Yes 244	☐ Yes	

Hazardous components are present at greater than 1% by weight if non-carcinogenic, or 0.1% by weight if carcinogenic, attach additional sheets of paper capturing the required information

TIONAL LOCALLY COLLECTED INFORMATION

DELETED

A, Please Sign Here
as reporting Chemicals subject to EPCRA reporting thresholds must sign each Chemical Description page for each EPCRA reported chemical.)

OFFICIAL USE ONLY

DATE RECEIVED

REVIEWED BY

BN STA

☒ ADD ☐ DELETE ☐ REVISE REPORTING YEAR 2005

I. FACILITY INFORMATION

BUSINESS NAME (Same as FACILITY NAME or DBA – Doing Business As)
Fuji Hunt Photographic Chemicals

CHEMICAL LOCATION
820 Carmenita Rd. #B Norwalk, CA 90650

CHEMICAL LOCATION CONFIDENTIAL (EPCRA) ☐ YES ☒ NO

FACILITY ID # F A 0 0 3 1 5 6 5

MAP# (optional)

GRID# (optional)

II. CHEMICAL INFORMATION

CHEMICAL NAME
90627 PRESSMAX 841 SP COATING 55G

TRADE SECRET ☐ Yes ☒ No
If Subject to EPCRA, refer to instructions

COMMON NAME

EHS* ☐ Yes ☒ No RS* ☐ Yes ☐ No

MIS# mixture

*If EHS or RS is "Yes", all amounts below must be in

ACUTE CODE HAZARD CLASSES (Complete if required by CUPA)

HAZARDOUS MATERIAL (Check one item only) ☐ a. PURE ☒ b. MIXTURE ☐ c. WASTE

RADIOACTIVE ☐ Yes ☐ No

CURIES

PHYSICAL STATE (Check one item only) ☐ a. SOLID ☒ b. LIQUID ☐ c. GAS

LARGEST CONTAINER

HAZARD CATEGORIES (Check all that apply) ☐ a. FIRE ☐ b. REACTIVE ☐ c. PRESSURE RELEASE ☒ d. ACUTE HEALTH ☐ e. CHRONIC HEALTH

AVERAGE DAILY AMOUNT	MAXIMUM DAILY AMOUNT	ANNUAL WASTE AMOUNT	STATE WASTE CODE
90	18180	0	NA

UNITS* (Check one item only) ☐ a. GALLONS ☐ b. CUBIC FEET ☒ c. POUNDS ☐ d. TONS
* If EHS, amount must be in pounds.

DAYS ON SITE: 365

AVERAGE CONTAINER
☐ a. ABOVE GROUND TANK ☒ e. PLASTIC/NONMETALLIC DRUM ☐ i. FIBER DRUM ☐ m. GLASS BOTTLE ☐ q. RAIL CAR
☐ b. UNDERGROUND TANK ☒ f. CAN ☐ j. BAG ☒ n. PLASTIC BOTTLE ☐ r. OTHER
☐ c. TANK INSIDE BUILDING ☐ g. CARBOY ☐ k. BOX ☒ o. TOTE BIN
☐ d. STEEL DRUM ☐ h. SILO ☐ l. CYLINDER ☐ p. TANK WAGON

AVERAGE PRESSURE ☒ a. AMBIENT ☐ b. ABOVE AMBIENT ☐ c. BELOW AMBIENT

AVERAGE TEMPERATURE ☒ a. AMBIENT ☐ b. ABOVE AMBIENT ☐ c. BELOW AMBIENT ☐ d. CRYOGENIC

%WT	HAZARDOUS COMPONENT (For mixture or waste only)	EHS	RS	CAS #
226	227	☐ Yes 228	☐ Yes	
230	231	☐ Yes 232	☐ Yes	
234	235	☐ Yes 236	☐ Yes	
238	239	☐ Yes 240	☐ Yes	
242	243	☐ Yes 244	☐ Yes	

Hazardous components are present at greater than 1% by weight if non-carcinogenic, or 0.1% by weight if carcinogenic, attach additional sheets of paper capturing the required information

ADDITIONAL LOCALLY COLLECTED INFORMATION

COMPLETED

CUPA, Please Sign Here
(Facilities reporting Chemicals subject to EPCRA reporting thresholds must sign each Chemical Description page for each EPCRA reported chemical.)

OFFICIAL USE ONLY

DATE RECEIVED

REVIEWED BY

☒ ADD ☐ DELETE ☐ REVISE REPORTING YEAR 2005 200 Page of

I. FACILITY INFORMATION

SINESS NAME (Same as FACILITY NAME or DBA – Doing Business As)
l Hunt Photographic Chemicals

EMICAL LOCATION 201
20 Carmenita Rd #B Norwalk, CA 90650

CHEMICAL LOCATION CONFIDENTIAL (EPCRA) ☐ YES ☒ NO

ILITY ID # F A 0 0 3 1 5 6 5

MAP# (optional) 203 GRID# (optional)

II. CHEMICAL INFORMATION

MICAL NAME 205
9605 PRESSMAX 849 RR-3 COATING 55G

TRADE SECRET ☐ Yes ☒ No
If Subject to EPCRA, refer to instructions

MON NAME 207

EHS* ☐ Yes ☒ No 208 RS* ☐ Yes ☐ No

mixture 209

*If EHS or RS is "Yes", all amounts below must be in lbs.

CODE HAZARD CLASSES (Complete if required by CUPA)

RDOUS MATERIAL (Check one item only) ☐ a. PURE ☒ b. MIXTURE ☐ c. WASTE 211

RADIOACTIVE ☐ Yes ☐ No 212 CURIES

CAL STATE (one item only) ☐ a. SOLID ☒ b. LIQUID ☐ c. GAS 214

LARGEST CONTAINER

AZARD CATEGORIES (all that apply) ☐ a. FIRE ☐ b. REACTIVE ☐ c. PRESSURE RELEASE ☒ d. ACUTE HEALTH ☐ e. CHRONIC HEALTH

AGE DAILY AMOUNT 217	MAXIMUM DAILY AMOUNT 218	ANNUAL WASTE AMOUNT 219	STATE WASTE CODE
	4040	0	NA

one item only) ☐ a. GALLONS ☐ b. CUBIC FEET ☒ c. POUNDS ☐ d. TONS * If EHS, amount must be in pounds

221 DAYS ON SITE: 365

NER ☐ a. ABOVE GROUND TANK ☒ e. PLASTIC/NONMETALLIC DRUM ☐ i. FIBER DRUM ☐ m. GLASS BOTTLE ☐ q. RAIL CAR
☐ b. UNDERGROUND TANK ☒ f. CAN ☐ j. BAG ☒ n. PLASTIC BOTTLE ☐ r. OTHER
☐ c. TANK INSIDE BUILDING ☐ g. CARBOY ☐ k. BOX ☒ o. TOTE BIN
☐ d. STEEL DRUM ☐ h. SILO ☐ l. CYLINDER ☐ p. TANK WAGON

E PRESSURE ☒ a. AMBIENT ☐ b. ABOVE AMBIENT ☐ c. BELOW AMBIENT

E TEMPERATURE ☒ a. AMBIENT ☐ b. ABOVE AMBIENT ☐ c. BELOW AMBIENT ☐ d. CRYOGENIC

VT	HAZARDOUS COMPONENT (For mixture or waste only)	EHS	RS 246b	CAS #
226	227	☐ Yes 228	☐ Yes	
230	231	☐ Yes 232	☐ Yes	
234	235	☐ Yes 236	☐ Yes	
238	239	☐ Yes 240	☐ Yes	
242	243	☐ Yes 244	☐ Yes	

dous components are present at greater than 1% by weight if non-carcinogenic, or 0.1% by weight if carcinogenic, attach additional sheets of paper capturing the required information.

AL LOCALLY COLLECTED INFORMATION

Please Sign Here
porting Chemicals subject to EPCRA reporting thresholds must sign each Chemical Description page for each EPCRA reported chemical.)

OFFICIAL USE ONLY DATE RECEIVED REVIEWED BY

I. FACILITY INFORMATION

BUSINESS NAME (Same as FACILITY NAME or DBA – Doing Business As)
Fuji Hunt Photographic Chemicals

CHEMICAL LOCATION
4820 Carmenita Rd. #B Norwalk, CA 90650

201 CHEMICAL LOCATION CONFIDENTIAL (EPCRA) ☐ YES ☒ NO

FACILITY ID # F A 0 0 3 1 5 6 5

MAP# (optional) 203 GRID# (optional)

II. CHEMICAL INFORMATION

CHEMICAL NAME
90585 PRESSMAX 871W COATING 55G

205 TRADE SECRET ☐ Yes ☒ No
If Subject to EPCRA, refer to instructions

OMMON NAME

207 EHS* ☐ Yes ☒ No 208 RS* ☐ Yes ☐ No

AS# mixture

209 *If EHS or RS is "Yes", all amounts below must be in

RE CODE HAZARD CLASSES (Complete if required by CUPA)

ZARDOUS MATERIAL
PE (Check one item only) ☐ a. PURE ☒ b. MIXTURE ☐ c. WASTE

211 RADIOACTIVE ☐ Yes ☐ No 212 CURIES

YSICAL STATE
eck one item only) ☐ a. SOLID ☒ b. LIQUID ☐ c. GAS

214 LARGEST CONTAINER

D HAZARD CATEGORIES
eck all that apply) ☐ a. FIRE ☐ b. REACTIVE ☐ c. PRESSURE RELEASE ☒ d. ACUTE HEALTH ☐ e. CHRONIC HEALTH

ERAGE DAILY AMOUNT 217	MAXIMUM DAILY AMOUNT 218	ANNUAL WASTE AMOUNT 219	STATE WASTE CODE
50	10100	0	NA

TS*
ck one item only) ☐ a. GALLONS ☐ b. CUBIC FEET ☒ c. POUNDS ☐ d. TONS
*If EHS, amount must be in pounds

221 DAYS ON SITE: 365

RAGE
TAINER ☐ a. ABOVE GROUND TANK ☒ e. PLASTIC/NONMETALLIC DRUM ☐ i. FIBER DRUM ☐ m. GLASS BOTTLE ☐ q. RAIL CAR
☐ b. UNDERGROUND TANK ☒ f. CAN ☐ j. BAG ☒ n. PLASTIC BOTTLE ☐ r. OTHER
☐ c. TANK INSIDE BUILDING ☐ g. CARBOY ☐ k. BOX ☒ o. TOTE BIN
☐ d. STEEL DRUM ☐ h. SILO ☐ l. CYLINDER ☐ p. TANK WAGON

AGE PRESSURE ☒ a. AMBIENT ☐ b. ABOVE AMBIENT ☐ c. BELOW AMBIENT

AGE TEMPERATURE ☒ a. AMBIENT ☐ b. ABOVE AMBIENT ☐ c. BELOW AMBIENT ☐ d. CRYOGENIC

%WT	HAZARDOUS COMPONENT (For mixture or waste only)	EHS	RS 246b	CAS #
226	227	☐ Yes 228	☐ Yes	
230	231	☐ Yes 232	☐ Yes	
234	235	☐ Yes 236	☐ Yes	
238	239	☐ Yes 240	☐ Yes	
242	243	☐ Yes 244	☐ Yes	

zardous components are present at greater than 1% by weight if non-carcinogenic, or 0.1% by weight if carcinogenic, attach additional sheets of paper capturing the required information

ONAL LOCALLY COLLECTED INFORMATION

A, Please Sign Here
s reporting Chemicals subject to EPCRA reporting thresholds must sign each Chemical Description page for each EPCRA reported chemical.)

OFFICIAL USE ONLY DATE RECEIVED REVIEWED BY

BN	STA	OTHER	DISTRICT

☒ ADD ☐ DELETE ☐ REVISE REPORTING YEAR 2005

I. FACILITY INFORMATION

BUSINESS NAME (Same as FACILITY NAME or DBA - Doing Business As)
Fuji Hunt Photographic Chemicals

CHEMICAL LOCATION 201
14820 Carmenita Rd. #B Norwalk, CA 90650

CHEMICAL LOCATION CONFIDENTIAL (EPCRA) ☐ YES ☒ NO

FACILITY ID # F A 0 0 3 1 5 6 5 1

MAP# (optional) 203

GRID# (optional)

II. CHEMICAL INFORMATION

CHEMICAL NAME 205
890537 PRESSMAX 803 W COATING 30G

TRADE SECRET ☐ Yes ☒ No
If Subject to EPCRA, refer to instructions

COMMON NAME 207

EHS* ☐ Yes ☒ No 208 RS* ☐ Yes ☐ N

CAS# mixture 209

*If EHS or RS is "Yes", all amounts below must be

FIRE CODE HAZARD CLASSES (Complete if required by CLFA)

HAZARDOUS MATERIAL TYPE (Check one item only) ☐ a. PURE ☒ b. MIXTURE ☐ c. WASTE 211

RADIOACTIVE ☐ Yes ☐ No 212 CURIES

PHYSICAL STATE (Check one item only) ☐ a. SOLID ☒ b. LIQUID ☐ c. GAS 214

LARGEST CONTAINER

ED HAZARD CATEGORIES (Check all that apply) ☐ a. FIRE ☐ b. REACTIVE ☐ c. PRESSURE RELEASE ☒ d. ACUTE HEALTH ☐ e. CHRONIC HEALTH

AVERAGE DAILY AMOUNT 217	MAXIMUM DAILY AMOUNT 218	ANNUAL WASTE AMOUNT 219	STATE WASTE COD
120	2240	0	NA

UNITS* (Check one item only) ☐ a. GALLONS ☐ b. CUBIC FEET ☒ c. POUNDS ☐ d. TONS 221
* If EHS, amount must be in pounds

DAYS ON SITE: 365

STORAGE CONTAINER
☐ a. ABOVE GROUND TANK ☒ e. PLASTIC/NONMETALLIC DRUM ☐ i. FIBER DRUM ☐ m. GLASS BOTTLE ☐ q. RAIL CAR
☐ b. UNDERGROUND TANK ☒ f. CAN ☐ j. BAG ☒ n. PLASTIC BOTTLE ☐ r. OTHER
☐ c. TANK INSIDE BUILDING ☐ g. CARBOY ☐ k. BOX ☒ o. TOTE BIN
☐ d. STEEL DRUM ☐ h. SILO ☐ l. CYLINDER ☐ p. TANK WAGON

STORAGE PRESSURE ☒ a. AMBIENT ☐ b. ABOVE AMBIENT ☐ c. BELOW AMBIENT

STORAGE TEMPERATURE ☒ a. AMBIENT ☐ b. ABOVE AMBIENT ☐ c. BELOW AMBIENT ☐ d. CRYOGENIC

%WT	HAZARDOUS COMPONENT (For mixture or waste only)	EHS	RS 240	CAS
226	227	☐ Yes 228	☐ Yes	
230	231	☐ Yes 232	☐ Yes	
234	235	☐ Yes 236	☐ Yes	
238	239	☐ Yes 240	☐ Yes	
242	243	☐ Yes 244	☐ Yes	

Hazardous components are present at greater than 1% by weight if non-carcinogenic, or 0.1% by weight if carcinogenic, attach additional sheets of paper capturing the required informat

TIONAL LOCALLY COLLECTED INFORMATION

COMPLETED

A. Please Sign Here
s reporting Chemicals subject to EPCRA reporting thresholds must sign each Chemical Description page for each EPCRA reported chemical.)

OFFICIAL USE ONLY DATE RECEIVED REVIEWED BY

HAZARDOUS MATERIALS INVENTORY – CHEMICAL DESCRIPTION

(one page per material per building or area)

☒ ADD ☐ DELETE ☐ REVISE REPORTING YEAR 2005 200 Page of

I. FACILITY INFORMATION

NESS NAME (Same as FACILITY NAME or DBA – Doing Business As)

Hunt Photographic Chemicals

ICAL LOCATION 201 CHEMICAL LOCATION CONFIDENTIAL (EPCRA) ☐ YES ☒ NO

Carmenita Rd. #B Norwalk, CA 90650

ITY ID # F A 0 0 3 1 5 6 5 MAP# (optional) 203 GRID# (optional)

II. CHEMICAL INFORMATION

ICAL NAME 205 TRADE SECRET ☐ Yes ☒ No

If Submitted to EPCRA, refer to instructions

535 PRESSMAX 803 W COATING 55G

ON NAME 207 EHS* ☐ Yes ☒ No 208 RS* ☐ Yes ☐ No

mixture 209 *If EHS or RS is "Yes", all amounts below must be in lbs.

CODE HAZARD CLASSES (Complete if required by OSPA)

DOUS MATERIAL (Check one item only) ☐ a. PURE ☒ b. MIXTURE ☐ c. WASTE 211 RADIOACTIVE ☐ Yes ☐ No 212 CURIES

AL STATE (one item only) ☐ a. SOLID ☒ b. LIQUID ☐ c. GAS 214 LARGEST CONTAINER

ZARD CATEGORIES (all that apply) ☐ a. FIRE ☐ b. REACTIVE ☐ c. PRESSURE RELEASE ☒ d. ACUTE HEALTH ☐ e. CHRONIC HEALTH

GE DAILY AMOUNT 217	MAXIMUM DAILY AMOUNT 218	ANNUAL WASTE AMOUNT 219	STATE WASTE CODE
	15150	0	NA

221 DAYS ON SITE: 365

ne item only) ☐ a. GALLONS ☐ b. CUBIC FEET ☒ c. POUNDS ☐ d. TONS * If EHS, amount must be in pounds

NER ☐ a. ABOVE GROUND TANK ☒ e. PLASTIC/NONMETALLIC DRUM ☐ i. FIBER DRUM ☐ m. GLASS BOTTLE ☐ q. RAIL CAR
☐ b. UNDERGROUND TANK ☒ f. CAN ☐ j. BAG ☒ n. PLASTIC BOTTLE ☐ r. OTHER
☐ c. TANK INSIDE BUILDING ☐ g. CARBOY ☐ k. BOX ☒ o. TOTE BIN
☐ d. STEEL DRUM ☐ h. SILO ☐ l. CYLINDER ☐ p. TANK WAGON

PRESSURE ☒ a. AMBIENT ☐ b. ABOVE AMBIENT ☐ c. BELOW AMBIENT

TEMPERATURE ☒ a. AMBIENT ☐ b. ABOVE AMBIENT ☐ c. BELOW AMBIENT ☐ d. CRYOGENIC

VT	HAZARDOUS COMPONENT (For mixture or waste only)	EHS	RS 246b	CAS #
226	227	☐ Yes 228	☐ Yes	
230	231	☐ Yes 232	☐ Yes	
234	235	☐ Yes 236	☐ Yes	
238	239	☐ Yes 240	☐ Yes	
242	243	☐ Yes 244	☐ Yes	

ous components are present at greater than 1% by weight if non-carcinogenic, or 0.1% by weight if carcinogenic, attach additional sheets of paper capturing the required information.

AL LOCALLY COLLECTED INFORMATION

COMPLETED

Please Sign Here

porting Chemicals subject to EPCRA reporting thresholds must sign each Chemical Description page for each EPCRA reported chemical.)

OFFICIAL USE ONLY DATE RECEIVED REVIEWED BY

☒ ADD ☐ DELETE ☐ REVISE REPORTING YEAR 2005 200 Page of

I. FACILITY INFORMATION

BUSINESS NAME (Same as FACILITY NAME or DBA – Doing Business As)
Fuji Hunt Photographic Chemicals

CHEMICAL LOCATION 201
14820 Carmenita Rd. #B Norwalk, CA 90650

CHEMICAL LOCATION CONFIDENTIAL (EPCRA) ☐ YES ☒ NO

FACILITY ID # F A 0 0 3 1 5 6 5 | MAP# (optional) 203 | GRID# (optional)

II. CHEMICAL INFORMATION

CHEMICAL NAME 205
890533 PRESSMAX 803 XD COATING 55G

TRADE SECRET ☐ Yes ☒ No
If Subject to EPCRA, refer to instructions

COMMON NAME 207
mixture

EHS* ☐ Yes ☒ No 208 | RS* ☐ Yes ☐ No

CAS# 209
*If EHS or RS is "Yes", all amounts below must be in lbs

FIRE CODE HAZARD CLASSES (Complete if required by CUPA)

HAZARDOUS MATERIAL TYPE (Check one item only) ☐ a. PURE ☒ b. MIXTURE ☐ c. WASTE 211

RADIOACTIVE ☐ Yes ☐ No 212 CURIES

PHYSICAL STATE (Check one item only) ☐ a. SOLID ☒ b. LIQUID ☐ c. GAS 214

LARGEST CONTAINER

MIXED HAZARD CATEGORIES (Check all that apply) ☐ a. FIRE ☐ b. REACTIVE ☐ c. PRESSURE RELEASE ☒ d. ACUTE HEALTH ☐ e. CHRONIC HEALTH

AVERAGE DAILY AMOUNT 217	MAXIMUM DAILY AMOUNT 218	ANNUAL WASTE AMOUNT 219	STATE WASTE CODE
515	3030	0	NA

UNITS* (Check one item only) ☐ a. GALLONS ☐ b. CUBIC FEET ☒ c. POUNDS ☐ d. TONS 221
* If EHS, amount must be in pounds

DAYS ON SITE: 365

STORAGE CONTAINER
☐ a. ABOVE GROUND TANK ☒ e. PLASTIC/NONMETALLIC DRUM ☐ i. FIBER DRUM ☐ m. GLASS BOTTLE ☐ q. RAIL CAR
☐ b. UNDERGROUND TANK ☒ f. CAN ☐ j. BAG ☒ n. PLASTIC BOTTLE ☐ r. OTHER
☐ c. TANK INSIDE BUILDING ☐ g. CARBOY ☐ k. BOX ☒ o. TOTE BIN
☐ d. STEEL DRUM ☐ h. SILO ☐ l. CYLINDER ☐ p. TANK WAGON

STORAGE PRESSURE ☒ a. AMBIENT ☐ b. ABOVE AMBIENT ☐ c. BELOW AMBIENT

STORAGE TEMPERATURE ☒ a. AMBIENT ☐ b. ABOVE AMBIENT ☐ c. BELOW AMBIENT ☐ d. CRYOGENIC

%WT	HAZARDOUS COMPONENT (For mixture or waste only)	EHS	RS 240	CAS #
226	227	☐ Yes 228	☐ Yes	
230	231	☐ Yes 232	☐ Yes	
234	235	☐ Yes 236	☐ Yes	
238	239	☐ Yes 240	☐ Yes	
242	243	☐ Yes 244	☐ Yes	

Hazardous components are present at greater than 1% by weight if non-carcinogenic, or 0.1% by weight if carcinogenic, attach additional sheets of paper capturing the required information.

SUPERSEDED

TIONAL LOCALLY COLLECTED INFORMATION

A, Please Sign Here
ies reporting Chemicals subject to EPCRA reporting thresholds must sign each Chemical Description page for each EPCRA reported chemical.)

OFFICIAL USE ONLY DATE RECEIVED REVIEWED BY

BN	STA	OTHER	DISTRICT	CUPA	PA

UNIFIED PROGRAM – CHEMICAL DESCRIPTION (LACoCUPA Form 2731)

HAZARDOUS MATERIALS INVENTORY – CHEMICAL DESCRIPTION

(one page per material per building or area)

☒ ADD ☐ DELETE ☐ REVISE REPORTING YEAR 2005 | 200 | Page of

I. FACILITY INFORMATION

BUSINESS NAME (Same as FACILITY NAME or DBA – Doing Business As)

Fuji Hunt Photographic Chemicals

CHEMICAL LOCATION | 201 | CHEMICAL LOCATION CONFIDENTIAL (EPCRA) ☐ YES ☒ NO

4820 Carmenita Rd. #B Norwalk, CA 90650

FACILITY ID # F A 0 0 3 1 5 6 5 | MAP# (optional) 202 | GRID# (optional) 203

II. CHEMICAL INFORMATION

CHEMICAL NAME 205

90517 PRESSMAX 82GP XR COATING 55G

TRADE SECRET ☐ Yes ☒ No (If subject to EPCRA, refer to instructions)

COMMON NAME 207 | EHS* ☐ Yes ☒ No 208 | RS* ☐ Yes ☐ No

AS# mixture 209 | *If EHS or RS is "Yes", all amounts below must be in lbs.

RE CODE HAZARD CLASSES (Complete if required by CUPA)

AZARDOUS MATERIAL PE (Check one item only) ☐ a. PURE ☒ b. MIXTURE ☐ c. WASTE 211 | RADIOACTIVE ☐ Yes ☐ No 212 | CURIES

YSICAL STATE eck one item only) ☐ a. SOLID ☒ b. LIQUID ☐ c. GAS 214 | LARGEST CONTAINER

O HAZARD CATEGORIES eck all that apply) ☐ a. FIRE ☐ b. REACTIVE ☐ c. PRESSURE RELEASE ☒ d. ACUTE HEALTH ☐ e. CHRONIC HEALTH

ERAGE DAILY AMOUNT 217	MAXIMUM DAILY AMOUNT 218	ANNUAL WASTE AMOUNT 219	STATE WASTE CODE
525	5050	0	NA

TH* (ck one item only) ☐ a. GALLONS ☐ b. CUBIC FEET ☒ c. POUNDS ☐ d. TONS * If EHS, amount must be in pounds 221 | DAYS ON SITE: 365

RAGE NTAINER ☐ a. ABOVE GROUND TANK ☒ e. PLASTIC/NONMETALLIC DRUM ☐ i. FIBER DRUM ☐ m. GLASS BOTTLE ☐ q. RAIL CAR ☐ b. UNDERGROUND TANK ☒ f. CAN ☐ j. BAG ☒ n. PLASTIC BOTTLE ☐ r. OTHER ☐ c. TANK INSIDE BUILDING ☐ g. CARBOY ☐ k. BOX ☒ o. TOTE BIN ☐ d. STEEL DRUM ☐ h. SILO ☐ l. CYLINDER ☐ p. TANK WAGON

LAGE PRESSURE ☒ a. AMBIENT ☐ b. ABOVE AMBIENT ☐ c. BELOW AMBIENT

RAGE TEMPERATURE ☒ a. AMBIENT ☐ b. ABOVE AMBIENT ☐ c. BELOW AMBIENT ☐ d. CRYOGENIC

%WT	HAZARDOUS COMPONENT (For mixture or waste only)	EHS	RS 240b	CAS #
226	227	☐ Yes 228	☐ Yes 229	
230	231	☐ Yes 232	☐ Yes 233	
234	235	☐ Yes 236	☐ Yes 237	
238	239	☐ Yes 240	☐ Yes 241	
242	243	☐ Yes 244	☐ Yes 245	

Hazardous components are present at greater than 1% by weight if non-carcinogenic, or 0.1% by weight if carcinogenic, attach additional sheets of paper capturing the required information.

TIONAL LOCALLY COLLECTED INFORMATION

COMPLETED

RA, Please Sign Here

(All reporting Chemicals subject to EPCRA reporting thresholds must sign each Chemical Description page for each EPCRA reported chemical.)

OFFICIAL USE ONLY	DATE RECEIVED	REVIEWED BY

HAZARDOUS MATERIALS INVENTORY – CHEMICAL DESCRIPTION (LACoCUPA Form 273)

one page per material per building

☒ ADD ☐ DELETE ☐ REVISE REPORTING YEAR 2005 200 Page of

I. FACILITY INFORMATION

BUSINESS NAME (Same as FACILITY NAME or DBA Doing Business As)
Fuji Hunt Photographic Chemicals

CHEMICAL LOCATION 201
14820 Carmenita Rd. #B Norwalk, CA 90650

CHEMICAL LOCATION CONFIDENTIAL (EPCRA) ☐ YES ☒ NO

FACILITY ID # F A 0 0 3 1 5 6 5 1

MAP# (optional) 203

GRID# (optional)

II. CHEMICAL INFORMATION

CHEMICAL NAME 205
890180 PRESSMAX 80AG COATING 55G

TRADE SECRET ☐ Yes ☒ No
If Subject to EPCRA, refer to instructions

COMMON NAME 207

EHS* ☐ Yes ☒ No 208 RS* ☐ Yes ☐ No

CAS# mixture 209

*If EHS or RS is "Yes", all amounts below must be in lbs

FIRE CODE HAZARD CLASSES (Complete if required by CUPA)

HAZARDOUS MATERIAL TYPE (Check one item only) ☐ a. PURE ☒ b. MIXTURE ☐ c. WASTE 211

RADIOACTIVE ☐ Yes ☐ No 212 CURIES

PHYSICAL STATE (Check one item only) ☐ a. SOLID ☒ b. LIQUID ☐ c. GAS 214

LARGEST CONTAINER

FED HAZARD CATEGORIES (Check all that apply) ☐ a. FIRE ☐ b. REACTIVE ☐ c. PRESSURE RELEASE ☒ d. ACUTE HEALTH ☐ e. CHRONIC HEALTH

AVERAGE DAILY AMOUNT 217	MAXIMUM DAILY AMOUNT 218	ANNUAL WASTE AMOUNT 219	STATE WASTE CODE
2525	5050	0	NA

UNITS* (Check one item only) ☐ a. GALLONS ☐ b. CUBIC FEET ☒ c. POUNDS ☐ d. TONS 221
* If EHS, amount must be in pounds

DAYS ON SITE 365

STORAGE CONTAINER
☐ a. ABOVE GROUND TANK ☒ e. PLASTIC/NONMETALLIC DRUM ☐ i. FIBER DRUM ☐ m. GLASS BOTTLE ☐ q. RAIL CAR
☐ b. UNDERGROUND TANK ☒ f. CAN ☐ j. BAG ☒ n. PLASTIC BOTTLE ☐ r. OTHER
☐ c. TANK INSIDE BUILDING ☐ g. CARBOY ☐ k. BOX ☒ o. TOTE BIN
☐ d. STEEL DRUM ☐ h. SILO ☐ l. CYLINDER ☐ p. TANK WAGON

STORAGE PRESSURE ☒ a. AMBIENT ☐ b. ABOVE AMBIENT ☐ c. BELOW AMBIENT

STORAGE TEMPERATURE ☒ a. AMBIENT ☐ b. ABOVE AMBIENT ☐ c. BELOW AMBIENT ☐ d. CRYOGENIC

%WT	HAZARDOUS COMPONENT (For mixture or waste only)	EHS	RS 240b	CAS #
226	227	☐ Yes 228	☐ Yes	
230	231	☐ Yes 232	☐ Yes	
234	235	☐ Yes 236	☐ Yes	
238	239	☐ Yes 240	☐ Yes	
242	243	☐ Yes 244	☐ Yes	

re hazardous components are present at greater than 1% by weight if non-carcinogenic, or 0.1% by weight if carcinogenic, attach additional sheets of paper capturing the required information.

DITIONAL LOCALLY COLLECTED INFORMATION

COMPLETED

CRA, Please Sign Here
ities reporting Chemicals subject to EPCRA reporting thresholds must sign each Chemical Description page for each EPCRA reported chemical.)

OFFICIAL USE ONLY DATE RECEIVED REVIEWED BY

BN	STA	OTHER	DISTRICT

HAZARDOUS MATERIALS INVENTORY – CHEMICAL DESCRIPTION (EACCUPA FORM 2)

☒ ADD ☐ DELETE ☐ REVISE REPORTING YEAR 2005 200 Page of

I. FACILITY INFORMATION

BUSINESS NAME (Same as FACILITY NAME or DBA – Doing Business As)
Fuji Hunt Photographic Chemicals

CHEMICAL LOCATION 201
14820 Carmenita Rd. #B Norwalk, CA 90650

CHEMICAL LOCATION CONFIDENTIAL (EPCRA) ☐ YES ☒ NO

FACILITY ID # F A 0 0 3 1 5 6 5

MAP# (optional) 202

GRID# (optional)

II. CHEMICAL INFORMATION

CHEMICAL NAME 205
890515 PRESSMAX 803FD COATING 55G

TRADE SECRET ☐ Yes ☒ No
If Subject to EPCRA, refer to instructions

COMMON NAME 207

EHS* ☐ Yes ☒ No 208 RS* ☐ Yes ☐ No

CAS# mixture 209

*If EHS or RS is "Yes", all amounts below must be in

FIRE CODE HAZARD CLASSES (Complete if required by CUPA)

HAZARDOUS MATERIAL TYPE (Check one item only) ☐ a. PURE ☒ b. MIXTURE ☐ c. WASTE 211

RADIOACTIVE ☐ Yes ☐ No 212 CURIES

PHYSICAL STATE (Check one item only) ☐ a. SOLID ☒ b. LIQUID ☐ c. GAS 214

LARGEST CONTAINER

FED HAZARD CATEGORIES (Check all that apply) ☐ a. FIRE ☐ b. REACTIVE ☐ c. PRESSURE RELEASE ☒ d. ACUTE HEALTH ☐ e. CHRONIC HEALTH

AVERAGE DAILY AMOUNT 217	MAXIMUM DAILY AMOUNT 218	ANNUAL WASTE AMOUNT 219	STATE WASTE CODE
3030	6060	0	NA

UNITS* (Check one item only) ☐ a. GALLONS ☐ b. CUBIC FEET ☒ c. POUNDS ☐ d. TONS 221
*If EHS, amount must be in pounds

DAYS ON SITE: 365

STORAGE CONTAINER
☐ a. ABOVE GROUND TANK ☒ e. PLASTIC/NONMETALLIC DRUM ☐ i. FIBER DRUM ☐ m. GLASS BOTTLE ☐ q. RAIL CAR
☐ b. UNDERGROUND TANK ☒ f. CAN ☐ j. BAG ☒ n. PLASTIC BOTTLE ☐ r. OTHER
☐ c. TANK INSIDE BUILDING ☐ g. CARBOY ☐ k. BOX ☒ o. TOTE BIN
☐ d. STEEL DRUM ☐ h. SILO ☐ l. CYLINDER ☐ p. TANK WAGON

STORAGE PRESSURE ☒ a. AMBIENT ☐ b. ABOVE AMBIENT ☐ c. BELOW AMBIENT

STORAGE TEMPERATURE ☒ a. AMBIENT ☐ b. ABOVE AMBIENT ☐ c. BELOW AMBIENT ☐ d. CRYOGENIC

%WT	HAZARDOUS COMPONENT (For mixture or waste only)	EHS	RS 240b	CAS #
226	227	☐ Yes 228	☐ Yes	
230	231	☐ Yes 232	☐ Yes	
234	235	☐ Yes 236	☐ Yes	
238	239	☐ Yes 240	☐ Yes	
242	243	☐ Yes 244	☐ Yes	

Hazardous components are present at greater than 1% by weight if non-carcinogenic, or 0.1% by weight if carcinogenic, attach additional sheets of paper capturing the required information.

TIONAL LOCALLY COLLECTED INFORMATION

COMPLETE

RA. Please Sign Here
ers reporting Chemicals subject to EPCRA reporting thresholds must sign each Chemical Description page for each EPCRA reported chemical.)

OFFICIAL USE ONLY

DATE RECEIVED

REVIEWED BY

BN	STA	OTHER	DISTRICT	CUPA

HAZARDOUS MATERIALS INVENTORY – CHEMICAL DESCRIPTION (LACoCUPA Form 273)

(one page per material per building)

☒ ADD ☐ DELETE ☐ REVISE REPORTING YEAR 2005 200 Page of

I. FACILITY INFORMATION

BUSINESS NAME (Same as FACILITY NAME or DBA – Doing Business As)
Fuji Hunt Photographic Chemicals

CHEMICAL LOCATION 201
14820 Carmenita Rd #B Norwalk, CA 90650

CHEMICAL LOCATION CONFIDENTIAL (EPCRA) ☐ YES ☒ NO

FACILITY ID # F A 0 0 3 1 5 6 5

MAP# (optional) 203

GRID# (optional)

II. CHEMICAL INFORMATION

CHEMICAL NAME 205
890514 PRESSMAX 803FD COATING 30G

TRADE SECRET ☐ Yes ☒ No
If Subject to EPCRA, refer to instructions

COMMON NAME 207
CAS# mixture

EHS* ☐ Yes ☒ No 209 RS* ☐ Yes ☐ No

FIRE CODE HAZARD CLASSES (Complete if required by CUPA) 210

*If EHS or RS is "Yes", all amounts below must be in lbs.

HAZARDOUS MATERIAL TYPE (Check one item only) ☐ a. PURE ☒ b. MIXTURE ☐ c. WASTE 211

RADIOACTIVE ☐ Yes ☐ No 212 CURIES

PHYSICAL STATE (Check one item only) ☐ a. SOLID ☒ b. LIQUID ☐ c. GAS 214

LARGEST CONTAINER

FED HAZARD CATEGORIES (Check all that apply) ☐ a. FIRE ☐ b. REACTIVE ☐ c. PRESSURE RELEASE ☒ d. ACUTE HEALTH ☐ e. CHRONIC HEALTH

AVERAGE DAILY AMOUNT 217	MAXIMUM DAILY AMOUNT 218	ANNUAL WASTE AMOUNT 219	STATE WASTE CODE
1120	22240	0	NA

UNITS* (Check one item only) ☐ a. GALLONS ☐ b. CUBIC FEET ☒ c. POUNDS ☐ d. TONS 221
* If EHS, amount must be in pounds

DAYS ON SITE: 365

STORAGES/CONTAINER
☐ a. ABOVE GROUND TANK ☒ e. PLASTIC/NONMETALLIC DRUM ☐ i. FIBER DRUM ☐ m. GLASS BOTTLE ☐ q. RAIL CAR
☐ b. UNDERGROUND TANK ☒ f. CAN ☐ j. BAG ☒ n. PLASTIC BOTTLE ☐ r. OTHER
☐ c. TANK INSIDE BUILDING ☐ g. CARBOY ☐ k. BOX ☒ o. TOTE BIN
☐ d. STEEL DRUM ☐ h. SILO ☐ l. CYLINDER ☐ p. TANK WAGON

STORAGE PRESSURE ☒ a. AMBIENT ☐ b. ABOVE AMBIENT ☐ c. BELOW AMBIENT

STORAGE TEMPERATURE ☒ a. AMBIENT ☐ b. ABOVE AMBIENT ☐ c. BELOW AMBIENT ☐ d. CRYOGENIC

%WT	HAZARDOUS COMPONENT (For mixture or waste only)	EHS	RS 246b	CAS #
226		227 ☐ Yes 228	☐ Yes	
230		231 ☐ Yes 232	☐ Yes	
234		235 ☐ Yes 236	☐ Yes	
238		239 ☐ Yes 240	☐ Yes	
242		243 ☐ Yes 244	☐ Yes	

Hazardous components are present at greater than 1% by weight if non-carcinogenic, or 0.1% by weight if carcinogenic, attach additional sheets of paper capturing the required information.

ADDITIONAL LOCALLY COLLECTED INFORMATION

Please Sign Here
(Reporting Chemicals subject to EPCRA reporting thresholds must sign each Chemical Description page for each EPCRA reported chemical.)

OFFICIAL USE ONLY

DATE RECEIVED

REVIEWED BY

	BN	STA	OTHER	DISTRICT	CUPA

UNIFIED PROGRAM (UP) FORM
HAZARDOUS MATERIALS INVENTORY – CHEMICAL DESCRIPTION (LACoCUPA Form 2731)

(one page per material per building or area)

206 Page of

☒ ADD ☐ DELETE ☐ REVISE REPORTING YEAR 2005

I. FACILITY INFORMATION

BUSINESS NAME (Same as FACILITY NAME or DBA – Doing Business As) 201

Fuji Hunt Photographic Chemicals

CHEMICAL LOCATION 202 CHEMICAL LOCATION CONFIDENTIAL (EPCRA) ☐ YES ☒ NO

4820 Carmenita Rd. #B Norwalk, CA 90650

FACILITY ID # F A 0 0 3 1 5 6 5 MAP# (optional) 203 GRID# (optional) 204

II. CHEMICAL INFORMATION

CHEMICAL NAME 205 TRADE SECRET ☐ Yes ☒ No 206

If Subject to EBCRA, refer to instructions

890510 PRESSMAX 1101 ONE STEP AFS 55G 207 EHS* ☐ Yes ☒ No 208 RS* ☐ Yes ☐ No 209

COMMON NAME 209 *If EHS or RS is "Yes", all amounts below must be in lbs.

CAS# mixture

FIRE CODE HAZARD CLASSES (Complete if required by CUPA)

HAZARDOUS MATERIAL TYPE (Check one item only) 211 ☐ a. PURE ☒ b. MIXTURE ☐ c. WASTE

RADIOACTIVE ☐ Yes ☐ No 212 CURIES

PHYSICAL STATE (Check one item only) 214 ☐ a. SOLID ☒ b. LIQUID ☐ c. GAS

LARGEST CONTAINER

2ND HAZARD CATEGORIES (Check all that apply) ☐ a. FIRE ☐ b. REACTIVE ☐ c. PRESSURE RELEASE ☒ d. ACUTE HEALTH ☐ e. CHRONIC HEALTH

AVERAGE DAILY AMOUNT 217	MAXIMUM DAILY AMOUNT 218	ANNUAL WASTE AMOUNT 219	STATE WASTE CODE
430	6860	0	NA

UNITS* (Check one item only) ☐ a. GALLONS ☐ b. CUBIC FEET ☒ c. POUNDS ☐ d. TONS 221 DAYS ON SITE: 365

* If EHS, amount must be in pounds

STORAGE CONTAINER ☐ a. ABOVE GROUND TANK ☐ b. UNDERGROUND TANK ☐ c. TANK INSIDE BUILDING ☐ d. STEEL DRUM ☒ e. PLASTIC/NONMETALLIC DRUM ☒ f. CAN ☐ g. CARBOY ☐ h. SILO ☐ i. FIBER DRUM ☐ j. BAG ☐ k. BOX ☐ l. CYLINDER ☐ m. GLASS BOTTLE ☒ n. PLASTIC BOTTLE ☒ o. TOTE BIN ☐ p. TANK WAGON ☐ q. RAIL CAR ☐ r. OTHER

STORAGE PRESSURE ☒ a. AMBIENT ☐ b. ABOVE AMBIENT ☐ c. BELOW AMBIENT

STORAGE TEMPERATURE ☒ a. AMBIENT ☐ b. ABOVE AMBIENT ☐ c. BELOW AMBIENT ☐ d. CRYOGENIC

%WT	HAZARDOUS COMPONENT (For mixture or waste only)	EHS	RS 240	CAS #
226	227	☐ Yes 228	☐ Yes	
230	231	☐ Yes 232	☐ Yes	
234	235	☐ Yes 236	☐ Yes	
238	239	☐ Yes 240	☐ Yes	
242	243	☐ Yes 244	☐ Yes	

If hazardous components are present at greater than 1% by weight if non-carcinogenic, or 0.1% by weight if carcinogenic, attach additional sheets of paper capturing the required information.

ADDITIONAL LOCALLY COLLECTED INFORMATION

COMPLETED

EPCRA, Please Sign Here

(Facilities reporting Chemicals subject to EPCRA reporting thresholds must sign each Chemical Description page for each EPCRA reported chemical.)

OFFICIAL USE ONLY DATE RECEIVED REVIEWED BY

UNIFIED PROGRAM (UP) FORM
HAZARDOUS MATERIALS INVENTORY – CHEMICAL DESCRIPTION (LACoCUPA Form 2731)

(one page per material per building or area)

200 | Page of

☒ ADD ☐ DELETE ☐ REVISE REPORTING YEAR 2005

I. FACILITY INFORMATION

BUSINESS NAME (Same as FACILITY NAME or DBA – Doing Business As)

Fuji Hunt Photographic Chemicals

201 CHEMICAL LOCATION

4820 Carmenita Rd. #B Norwalk, CA 90650

CHEMICAL LOCATION CONFIDENTIAL (EPCRA) ☐ YES ☒ NO

FACILITY ID # F A 0 0 3 1 5 6 5

203 MAP# (optional)

204 GRID# (optional)

II. CHEMICAL INFORMATION

205 CHEMICAL NAME

90508 PRESSMAX 290-A FNTN CONC 55G

206 TRADE SECRET ☐ Yes ☒ No

If Subject to EPCRA, refer to instructions

207 COMMON NAME

EHS* ☐ Yes ☒ No 208 RS* ☐ Yes ☐ No 209

208 CAS# mixture

*If EHS or RS is "Yes", all amounts below must be in lbs.

210 FIRE CODE HAZARD CLASSES (Complete if required by CUPA)

211 HAZARDOUS MATERIAL TYPE (Check one item only) ☐ a. PURE ☒ b. MIXTURE ☐ c. WASTE

212 RADIOACTIVE ☐ Yes ☐ No

213 CURIES

214 PHYSICAL STATE (Check one item only) ☐ a. SOLID ☒ b. LIQUID ☐ c. GAS

215 LARGEST CONTAINER

216 FIRE HAZARD CATEGORIES (Check all that apply) ☐ a. FIRE ☐ b. REACTIVE ☐ c. PRESSURE RELEASE ☒ d. ACUTE HEALTH ☐ e. CHRONIC HEALTH

217 AVERAGE DAILY AMOUNT: 030

218 MAXIMUM DAILY AMOUNT: 6060

219 ANNUAL WASTE AMOUNT: 0

220 STATE WASTE CODE: NA

221 UNITS* (Check one item only) ☐ a. GALLONS ☐ b. CUBIC FEET ☒ c. POUNDS ☐ d. TONS

* If EHS, amount must be in pounds

221 DAYS ON SITE: 365

222 AVERAGE CONTAINER: ☐ a. ABOVE GROUND TANK ☒ e. PLASTIC/NONMETALLIC DRUM ☐ i. FIBER DRUM ☐ m. GLASS BOTTLE ☐ q. RAIL CAR
☐ b. UNDERGROUND TANK ☒ f. CAN ☐ j. BAG ☒ n. PLASTIC BOTTLE ☐ r. OTHER
☐ c. TANK INSIDE BUILDING ☐ g. CARBOY ☐ k. BOX ☒ o. TOTE BIN
☐ d. STEEL DRUM ☐ h. SILO ☐ l. CYLINDER ☐ p. TANK WAGON

223 AVERAGE PRESSURE: ☒ a. AMBIENT ☐ b. ABOVE AMBIENT ☐ c. BELOW AMBIENT

224 AVERAGE TEMPERATURE: ☒ a. AMBIENT ☐ b. ABOVE AMBIENT ☐ c. BELOW AMBIENT ☐ d. CRYOGENIC

%WT	HAZARDOUS COMPONENT (For mixture or waste only)	EHS	RS 246b	CAS #
226	227	☐ Yes 228	☐ Yes	
230	231	☐ Yes 232	☐ Yes	
234	235	☐ Yes 236	☐ Yes	
238	239	☐ Yes 240	☐ Yes	
242	243	☐ Yes 244	☐ Yes	

Hazardous components are present at greater than 1% by weight if non-carcinogenic, or 0.1% by weight if carcinogenic, attach additional sheets of paper capturing the required information.

ADDITIONAL LOCALLY COLLECTED INFORMATION

EPCRA. Please Sign Here

(Businesses reporting Chemicals subject to EPCRA reporting thresholds must sign each Chemical Description page for each EPCRA reported chemical.)

OFFICIAL USE ONLY	DATE RECEIVED	REVIEWED BY

HAZARDOUS MATERIALS INVENTORY – CHEMICAL DESCRIPTION (LACoCUPA Form 2751)

(one page per material per building or

☒ ADD ☐ DELETE ☐ REVISE REPORTING YEAR 2005 | 200 | Page of

I. FACILITY INFORMATION

BUSINESS NAME (Same as FACILITY NAME or DBA – Doing Business As)
Fuji Hunt Photographic Chemicals

CHEMICAL LOCATION 201
14820 Carmenita Rd. #B Norwalk, CA 90650

CHEMICAL LOCATION CONFIDENTIAL (EPCRA) ☐ YES ☒ NO

FACILITY ID # F A 0 0 3 1 5 6 5 | MAP# (optional) 203 | GRID# (optional)

II. CHEMICAL INFORMATION

CHEMICAL NAME 205
890500 PRESSMAX 1101 ONE STEP AFS 5G

TRADE SECRET ☐ Yes ☒ No
If Subject to EPCRA, refer to instructions

COMMON NAME 207

EHS* ☐ Yes ☒ No 208 | RS* ☐ Yes ☐ No

CAS# mixture 209

*If EHS or RS is "Yes", all amounts below must be in lbs.

FIRE CODE HAZARD CLASSES (Complete if required by CUPA)

HAZARDOUS MATERIAL TYPE (Check one item only) ☐ a. PURE ☒ b. MIXTURE ☐ c. WASTE 211

RADIOACTIVE ☐ Yes ☐ No 212 | CURIES

PHYSICAL STATE (Check one item only) ☐ a. SOLID ☒ b. LIQUID ☐ c. GAS 214

LARGEST CONTAINER

ALTH HAZARD CATEGORIES (Check all that apply) ☐ a. FIRE ☐ b. REACTIVE ☐ c. PRESSURE RELEASE ☒ d. ACUTE HEALTH ☐ e. CHRONIC HEALTH

AVERAGE DAILY AMOUNT 217	MAXIMUM DAILY AMOUNT 218	ANNUAL WASTE AMOUNT 219	STATE WASTE CODE
95	990	0	NA

UNITS* (Check one item only) ☐ a. GALLONS ☐ b. CUBIC FEET ☒ c. POUNDS ☐ d. TONS 221
* If EHS, amount must be in pounds

DAYS ON SITE: 365

STORAGE CONTAINER
☐ a. ABOVE GROUND TANK ☒ e. PLASTIC/NONMETALLIC DRUM ☐ i. FIBER DRUM ☐ m. GLASS BOTTLE ☐ q. RAIL CAR
☐ b. UNDERGROUND TANK ☒ f. CAN ☐ j. BAG ☒ n. PLASTIC BOTTLE ☐ r. OTHER
☐ c. TANK INSIDE BUILDING ☐ g. CARBOY ☐ k. BOX ☒ o. TOTE BIN
☐ d. STEEL DRUM ☐ h. SILO ☐ l. CYLINDER ☐ p. TANK WAGON

STORAGE PRESSURE ☒ a. AMBIENT ☐ b. ABOVE AMBIENT ☐ c. BELOW AMBIENT

STORAGE TEMPERATURE ☒ a. AMBIENT ☐ b. ABOVE AMBIENT ☐ c. BELOW AMBIENT ☐ d. CRYOGENIC

%WT	HAZARDOUS COMPONENT (For mixture or waste only)	EHS	RS 240	CAS #
226	227	☐ Yes 228	☐ Yes	
230	231	☐ Yes 232	☐ Yes	
234	235	☐ Yes 236	☐ Yes	
238	239	☐ Yes 240	☐ Yes	
242	243	☐ Yes 244	☐ Yes	

Hazardous components are present at greater than 1% by weight if non-carcinogenic, or 0.1% by weight if carcinogenic, attach additional sheets of paper capturing the required information.

ADDITIONAL LOCALLY COLLECTED INFORMATION

SIGN, Please Sign Here
(Facilities reporting Chemicals subject to EPCRA reporting thresholds must sign each Chemical Description page for each EPCRA reported chemical.)

OFFICIAL USE ONLY | DATE RECEIVED | REVIEWED BY

	BN	STA	OTHER	

UNIFIED PROGRAM (UP) FORM

HAZARDOUS MATERIALS INVENTORY – CHEMICAL DESCRIPTION (LACoCUPA Form 27

(one page per material per building)

☒ ADD ☐ DELETE ☐ REVISE REPORTING YEAR 2005 200 Page of

I. FACILITY INFORMATION

BUSINESS NAME (Same as FACILITY NAME or DBA – Doing Business As)
Fuji Hunt Photographic Chemicals

CHEMICAL LOCATION 201
14820 Carmenita Rd. #B Norwalk, CA 90650

CHEMICAL LOCATION CONFIDENTIAL (EPCRA) ☐ YES ☒ NO

FACILITY ID # F A 0 0 3 1 5 6 5 1

MAP# (optional) 202

GRID# (optional) 203

II. CHEMICAL INFORMATION

CHEMICAL NAME 205
890455 PRESSMAX 803 LO COATING 55G

TRADE SECRET ☐ Yes ☒ No
If Subject to EPCRA, refer to instructions

COMMON NAME 207
CAS# mixture

EHS* ☐ Yes ☒ No 208 RS* ☐ Yes ☐ No

FIRE CODE HAZARD CLASSES (Complete if required by CUPA) 209

*If EHS or RS is "Yes", all amounts below must be in lb

HAZARDOUS MATERIAL TYPE (Check one item only) ☐ a. PURE ☒ b. MIXTURE ☐ c. WASTE 211

RADIOACTIVE ☐ Yes ☐ No 212 CURIES

PHYSICAL STATE (Check one item only) ☐ a. SOLID ☒ b. LIQUID ☐ c. GAS 214

LARGEST CONTAINER

ED HAZARD CATEGORIES (Check all that apply) ☐ a. FIRE ☐ b. REACTIVE ☐ c. PRESSURE RELEASE ☒ d. ACUTE HEALTH ☐ e. CHRONIC HEALTH

VERAGE DAILY AMOUNT 217	MAXIMUM DAILY AMOUNT 218	ANNUAL WASTE AMOUNT 219	STATE WASTE CODE
040	8080	0	NA

ITS* (Check one item only) ☐ a. GALLONS ☐ b. CUBIC FEET ☒ c. POUNDS ☐ d. TONS 221
* If EHS, amount must be in pounds.

DAYS ON SITE: 365

ORAGE NTAINER ☐ a. ABOVE GROUND TANK ☐ b. UNDERGROUND TANK ☐ c. TANK INSIDE BUILDING ☐ d. STEEL DRUM ☒ e. PLASTIC/NONMETALLIC DRUM ☒ f. CAN ☐ g. CARBOY ☐ h. SILO ☐ i. FIBER DRUM ☐ j. BAG ☐ k. BOX ☐ l. CYLINDER ☐ m. GLASS BOTTLE ☒ n. PLASTIC BOTTLE ☒ o. TOTE BIN ☐ p. TANK WAGON ☐ q. RAIL CAR ☐ r. OTHER

AGE PRESSURE ☒ a. AMBIENT ☐ b. ABOVE AMBIENT ☐ c. BELOW AMBIENT

AGE TEMPERATURE ☒ a. AMBIENT ☐ b. ABOVE AMBIENT ☐ c. BELOW AMBIENT ☐ d. CRYOGENIC

%WT	HAZARDOUS COMPONENT (For mixture or waste only)	EHS	RS 240b	CAS #
226		227 ☐ Yes 228	☐ Yes	
230		231 ☐ Yes 232	☐ Yes	
234		235 ☐ Yes 236	☐ Yes	
238		239 ☐ Yes 240	☐ Yes	
242		243 ☐ Yes 244	☐ Yes	

rdous components are present at greater than 1% by weight if non-carcinogenic, or 0.1% by weight if carcinogenic, attach additional sheets of paper capturing the required information.

NAL LOCALLY COLLECTED INFORMATION

COMPLETED

Please Sign Here
porting Chemicals subject to EPCRA reporting thresholds must sign each Chemical Description page for each EPCRA reported chemical.)

OFFICIAL USE ONLY

DATE RECEIVED

HAZARDOUS MATERIALS INVENTORY – CHEMICAL DESCRIPTION (LACoCUPA Form 2731)

(one page per material per building or

☒ ADD ☐ DELETE ☐ REVISE REPORTING YEAR 2005 200 Page of

I. FACILITY INFORMATION

BUSINESS NAME (Same as FACILITY NAME or DBA – Doing Business As)
Fuji Hunt Photographic Chemicals

CHEMICAL LOCATION 201
14820 Carmenita Rd. #B Norwalk, CA 90650

CHEMICAL LOCATION CONFIDENTIAL (EPCRA) ☐ YES ☒ NO

FACILITY ID # F A 0 0 3 1 5 6 5

MAP# (optional) 202

GRID# (optional)

II. CHEMICAL INFORMATION

CHEMICAL NAME 205
890447 PRESSMAX 85NC COATING 30G

TRADE SECRET ☐ Yes ☒ No
(If subject to EPCRA, refer to instructions)

COMMON NAME 207

EHS* ☐ Yes ☒ No 208 RS* ☐ Yes ☐ No

CAS# mixture 209

*If EHS or RS is "Yes", all amounts below must be in lbs.

FIRE CODE HAZARD CLASSES (Complete if required by CUPA)

HAZARDOUS MATERIAL TYPE (Check one item only) ☐ a. PURE ☒ b. MIXTURE ☐ c. WASTE 211

RADIOACTIVE ☐ Yes ☐ No 212 CURIES

PHYSICAL STATE (Check one item only) ☐ a. SOLID ☒ b. LIQUID ☐ c. GAS 214

LARGEST CONTAINER

SPED HAZARD CATEGORIES (Check all that apply) ☐ a. FIRE ☐ b. REACTIVE ☐ c. PRESSURE RELEASE ☒ d. ACUTE HEALTH ☐ e. CHRONIC HEALTH

AVERAGE DAILY AMOUNT 217	MAXIMUM DAILY AMOUNT 218	ANNUAL WASTE AMOUNT 219	STATE WASTE CODE
1400	2800	0	NA

UNITS* (Check one item only) ☐ a. GALLONS ☐ b. CUBIC FEET ☒ c. POUNDS ☐ d. TONS 221
* If EHS, amount must be in pounds.

DAYS ON SITE: 365

TORAGE CONTAINER
☐ a. ABOVE GROUND TANK ☒ e. PLASTIC/NONMETALLIC DRUM ☐ i. FIBER DRUM ☐ m. GLASS BOTTLE ☐ q. RAIL CAR
☐ b. UNDERGROUND TANK ☒ f. CAN ☐ j. BAG ☒ n. PLASTIC BOTTLE ☐ r. OTHER
☐ c. TANK INSIDE BUILDING ☐ g. CARBOY ☐ k. BOX ☒ o. TOTE BIN
☐ d. STEEL DRUM ☐ h. SILO ☐ l. CYLINDER ☐ p. TANK WAGON

ORAGE PRESSURE ☒ a. AMBIENT ☐ b. ABOVE AMBIENT ☐ c. BELOW AMBIENT

ORAGE TEMPERATURE ☒ a. AMBIENT ☐ b. ABOVE AMBIENT ☐ c. BELOW AMBIENT ☐ d. CRYOGENIC

%WT	HAZARDOUS COMPONENT (For mixture or waste only)	EHS	RS 240	CAS #
226	227	☐ Yes 228	☐ Yes	
230	231	☐ Yes 232	☐ Yes	
234	235	☐ Yes 236	☐ Yes	
238	239	☐ Yes 240	☐ Yes	
242	243	☐ Yes 244	☐ Yes	

Hazardous components are present at greater than 1% by weight if non-carcinogenic, or 0.1% by weight if carcinogenic, attach additional sheets of paper capturing the required information.

TIONAL LOCALLY COLLECTED INFORMATION

RA. Please Sign Here
es reporting Chemicals subject to EPCRA reporting thresholds must sign each Chemical Description page for each EPCRA reported chemical.)

OFFICIAL USE ONLY DATE RECEIVED REVIEWED BY

	BN	STA	OTHER	DISTRICT	CUPA	

☒ ADD ☐ DELETE ☐ REVISE REPORTING YEAR 2005

I. FACILITY INFORMATION

BUSINESS NAME (Same as FACILITY NAME or DBA – Doing Business As)
Fuji Hunt Photographic Chemicals

CHEMICAL LOCATION 201
14820 Carmenita Rd. #B Norwalk, CA 90650

CHEMICAL LOCATION CONFIDENTIAL (EPCRA) ☐ YES ☒ NO

FACILITY ID # F A 0 0 3 1 5 6 5

MAP# (optional) 203

GRID# (optional)

II. CHEMICAL INFORMATION

CHEMICAL NAME 205
890392 PRESSMAX 220 FNTN CONC 55G

TRADE SECRET ☐ Yes ☒ No
If subject to EPCRA, refer to instructions

COMMON NAME 207

EHS* ☐ Yes ☒ No 208 RS* ☐ Yes ☐ No

CAS# mixture 206

*If EHS or RS is "Yes", all amounts below must be in lbs.

FIRE CODE HAZARD CLASSES (Complete if required by CUPA)

HAZARDOUS MATERIAL TYPE (Check one item only) ☐ a. PURE ☒ b. MIXTURE ☐ c. WASTE 211

RADIOACTIVE ☐ Yes ☐ No 212 CURIES

PHYSICAL STATE (Check one item only) ☐ a. SOLID ☒ b. LIQUID ☐ c. GAS 214

LARGEST CONTAINER

MED HAZARD CATEGORIES (Check all that apply) ☐ a. FIRE ☐ b. REACTIVE ☐ c. PRESSURE RELEASE ☒ d. ACUTE HEALTH ☐ e. CHRONIC HEALTH

AVERAGE DAILY AMOUNT 217	MAXIMUM DAILY AMOUNT 218	ANNUAL WASTE AMOUNT 219	STATE WASTE CODE
2060	4120	0	NA

UNITS* (Check one item only) ☐ a. GALLONS ☐ b. CUBIC FEET ☒ c. POUNDS ☐ d. TONS
* If EHS, amount must be in pounds

221 DAYS ON SITE: 365

STORAGE CONTAINER
☐ a. ABOVE GROUND TANK ☒ e. PLASTIC/NONMETALLIC DRUM ☐ i. FIBER DRUM ☐ m. GLASS BOTTLE ☐ q. RAIL CAR
☐ b. UNDERGROUND TANK ☒ f. CAN ☐ j. BAG ☒ n. PLASTIC BOTTLE ☐ r. OTHER
☐ c. TANK INSIDE BUILDING ☐ g. CARBOY ☐ k. BOX ☒ o. TOTE BIN
☐ d. STEEL DRUM ☐ h. SILO ☐ l. CYLINDER ☐ p. TANK WAGON

STORAGE PRESSURE ☒ a. AMBIENT ☐ b. ABOVE AMBIENT ☐ c. BELOW AMBIENT

STORAGE TEMPERATURE ☒ a. AMBIENT ☐ b. ABOVE AMBIENT ☐ c. BELOW AMBIENT ☐ d. CRYOGENIC

%WT	HAZARDOUS COMPONENT (For mixture or waste only)	EHS	RS 240	CAS #
226	227	☐ Yes 228	☐ Yes	
230	231	☐ Yes 232	☐ Yes	
234	235	☐ Yes 236	☐ Yes	
238	239	☐ Yes 240	☐ Yes	
242	243	☐ Yes 244	☐ Yes	

If hazardous components are present at greater than 1% by weight if non-carcinogenic, or 0.1% by weight if carcinogenic, attach additional sheets of paper capturing the required information.

COPY

ADDITIONAL LOCALLY COLLECTED INFORMATION

EPCRA, Please Sign Here
(Facilities reporting Chemicals subject to EPCRA reporting thresholds must sign each Chemical Description page for each EPCRA reported chemical.)

OFFICIAL USE ONLY	DATE RECEIVED	REVIEWED BY

	BN	STA	OTHER	DISTRICT	CUPA	PA

☒ ADD ☐ DELETE ☐ REVISE REPORTING YEAR 2005

I. FACILITY INFORMATION

BUSINESS NAME (Same as FACILITY NAME or DBA – Doing Business As)
Fuji Hunt Photographic Chemicals

CHEMICAL LOCATION 201
14820 Carmenita Rd. #B Norwalk, CA 90650

CHEMICAL LOCATION CONFIDENTIAL (EPCRA) ☐ YES ☒ NO

FACILITY ID # F A 0 0 3 1 5 6 5 1

MAP# (optional) 203

GRID# (optional)

II. CHEMICAL INFORMATION

CHEMICAL NAME 205
890391 PRESSMAX 220 FNTN CONC 5G

TRADE SECRET ☐ Yes ☒ No
If Subject to EPCRA, refer to instructions

COMMON NAME 207

EHS* ☐ Yes ☒ No 208 RS* ☐ Yes ☐ No

CAS# mixture 209

*If EHS or RS is "Yes", all amounts below must be in l

FIRE CODE HAZARD CLASSES (Complete if required by CUPA)

HAZARDOUS MATERIAL TYPE (Check one item only) ☐ a. PURE ☒ b. MIXTURE ☐ c. WASTE 211

RADIOACTIVE ☐ Yes ☐ No 212 CURIES

PHYSICAL STATE (Check one item only) ☐ a. SOLID ☒ b. LIQUID ☐ c. GAS 214

LARGEST CONTAINER

PED HAZARD CATEGORIES (Check all that apply) ☐ a. FIRE ☐ b. REACTIVE ☐ c. PRESSURE RELEASE ☒ d. ACUTE HEALTH ☐ e. CHRONIC HEALTH

AVERAGE DAILY AMOUNT 217	MAXIMUM DAILY AMOUNT 218	ANNUAL WASTE AMOUNT 219	STATE WASTE CODE
672	1344	0	NA

UNITES* (Check one item only) ☐ a. GALLONS ☐ b. CUBIC FEET ☒ c. POUNDS ☐ d. TONS 221
* If EHS, amount must be in pounds

DAYS ON SITE: 365

STORAGE CONTAINER
☐ a. ABOVE GROUND TANK ☒ e. PLASTIC/NON-METALLIC DRUM ☐ i. FIBER DRUM ☐ m. GLASS BOTTLE ☐ q. RAIL CAR
☐ b. UNDERGROUND TANK ☒ f. CAN ☐ j. BAG ☒ n. PLASTIC BOTTLE ☐ r. OTHER
☐ c. TANK INSIDE BUILDING ☐ g. CARBOY ☐ k. BOX ☒ o. TOTE BIN
☐ d. STEEL DRUM ☐ h. SILO ☐ l. CYLINDER ☐ p. TANK WAGON

STORAGE PRESSURE ☒ a. AMBIENT ☐ b. ABOVE AMBIENT ☐ c. BELOW AMBIENT

STORAGE TEMPERATURE ☒ a. AMBIENT ☐ b. ABOVE AMBIENT ☐ c. BELOW AMBIENT ☐ d. CRYOGENIC

%WT	HAZARDOUS COMPONENT (For mixture or waste only)	EHS	RS 240	CAS #
226	227	☐ Yes 228	☐ Yes	
230	231	☐ Yes 232	☐ Yes	
234	235	☐ Yes 236	☐ Yes	
238	239	☐ Yes 240	☐ Yes	
242	243	☐ Yes 244	☐ Yes	

re hazardous components are present at greater than 1% by weight if non-carcinogenic, or 0.1% by weight if carcinogenic, attach additional sheets of paper capturing the required information.

DITIONAL LOCALLY COLLECTED INFORMATION

CRA, Please Sign Here
ilities reporting Chemicals subject to EPCRA reporting thresholds must sign each Chemical Description page for each EPCRA reported chemical.)

OFFICIAL USE ONLY	DATE RECEIVED	REVIEWED BY

	BN	STA	OTHER	DISTRICT	CUPA	PA

☒ ADD ☐ DELETE ☐ REVISE REPORTING YEAR 2005 200 Page

I. FACILITY INFORMATION

BUSINESS NAME (Same as FACILITY NAME or DBA - Doing Business As)
Fuji Hunt Photographic Chemicals

CHEMICAL LOCATION 203
14820 Carmenita Rd. #B Norwalk, CA 90650

CHEMICAL LOCATION CONFIDENTIAL (EPCRA) ☐ YES ☒ NO

FACILITY ID # F A 0 0 3 1 5 6 5 1

MAP# (optional) 205

GRID# (optional)

II. CHEMICAL INFORMATION

CHEMICAL NAME 205
390388 PRESSMAX 200 FNTN CONC 55G

TRADE SECRET ☐ Yes ☒ No
(If Subject to EPCRA, refer to instructions)

COMMON NAME 207

EHS* ☐ Yes ☒ No 208 RS* ☐ Yes ☐ No

CAS# mixture 209

*If EHS or RS is "Yes", all amounts below must be in lbs.

FIRE CODE HAZARD CLASSES (Complete if required by CUPA)

HAZARDOUS MATERIAL TYPE (Check one item only) ☐ a. PURE ☒ b. MIXTURE ☐ c. WASTE 211

RADIOACTIVE ☐ Yes ☐ No 212 CURIES

PHYSICAL STATE (Check one item only) ☐ a. SOLID ☒ b. LIQUID ☐ c. GAS 214

LARGEST CONTAINER

ADD HAZARD CATEGORIES (Check all that apply) ☐ a. FIRE ☐ b. REACTIVE ☐ c. PRESSURE RELEASE ☒ d. ACUTE HEALTH ☐ e. CHRONIC HEALTH

AVERAGE DAILY AMOUNT 217	MAXIMUM DAILY AMOUNT 218	ANNUAL WASTE AMOUNT 219	STATE WASTE CODE
0	1020	0	NA

UNITS* (Check one item only) ☐ a. GALLONS ☐ b. CUBIC FEET ☒ c. POUNDS ☐ d. TONS * If EHS, amount must be in pounds. 221

DAYS ON SITE: 365

STORAGE CONTAINER
☐ a. ABOVE GROUND TANK ☒ e. PLASTIC/NONMETALLIC DRUM ☐ i. FIBER DRUM ☐ m. GLASS BOTTLE ☐ q. RAIL CAR
☐ b. UNDERGROUND TANK ☒ f. CAN ☐ j. BAG ☒ n. PLASTIC BOTTLE ☐ r. OTHER
☐ c. TANK INSIDE BUILDING ☐ g. CARBOY ☐ k. BOX ☒ o. TOTE BIN
☐ d. STEEL DRUM ☐ h. SILO ☐ l. CYLINDER ☐ p. TANK WAGON

STORAGE PRESSURE ☒ a. AMBIENT ☐ b. ABOVE AMBIENT ☐ c. BELOW AMBIENT

STORAGE TEMPERATURE ☒ a. AMBIENT ☐ b. ABOVE AMBIENT ☐ c. BELOW AMBIENT ☐ d. CRYOGENIC

%WT	HAZARDOUS COMPONENT (For mixture or waste only)	EHS	RS 240b	CAS #
226	227	☐ Yes 228	☐ Yes	
230	231	☐ Yes 232	☐ Yes	
234	235	☐ Yes 236	☐ Yes	
238	239	☐ Yes 240	☐ Yes	
242	243	☐ Yes 244	☐ Yes	

Hazardous components are present at greater than 1% by weight if non-carcinogenic, or 0.1% by weight if carcinogenic, attach additional sheets of paper capturing the required information.

OPTIONAL LOCALLY COLLECTED INFORMATION

COMPLETED

A, Please Sign Here
(Facilities reporting Chemicals subject to EPCRA reporting thresholds must sign each Chemical Description page for each EPCRA reported chemical.)

OFFICIAL USE ONLY	DATE RECEIVED	REVIEWED BY

	BN	STA	OTHER	DISTRICT	CUPA	PA

☒ ADD ☐ DELETE ☐ REVISE REPORTING YEAR 2005 200 Page of

I. FACILITY INFORMATION

BUSINESS NAME (Same as FACILITY NAME or DBA – Doing Business As)
Fuji Hunt Photographic Chemicals

CHEMICAL LOCATION 201
14820 Carmenita Rd. #B Norwalk, CA 90650

CHEMICAL LOCATION CONFIDENTIAL (EPCRA) ☐ YES ☒ NO

FACILITY ID # F A 0 0 3 1 5 6 5 MAP# (optional) 203 GRID# (optional)

II. CHEMICAL INFORMATION

CHEMICAL NAME 205
890169 PRESSMAX 83N DULL COATING 55G

TRADE SECRET ☐ Yes ☒ No
If subject to EPCRA, refer to instructions

COMMON NAME 207

CAS# mixture 209

EHS* ☐ Yes ☒ No 209 RS* ☐ Yes ☐ No

*If EHS or RS is "Yes", all amounts below must be in lb

FIRE CODE HAZARD CLASSES (Complete if required by CUPA)

HAZARDOUS MATERIAL TYPE (Check one item only) ☐ a. PURE ☒ b. MIXTURE ☐ c. WASTE 211

RADIOACTIVE ☐ Yes ☐ No 212 CURIES

PHYSICAL STATE (Check one item only) ☐ a. SOLID ☒ b. LIQUID ☐ c. GAS 214

LARGEST CONTAINER

ED HAZARD CATEGORIES (Check all that apply) ☐ a. FIRE ☐ b. REACTIVE ☐ c. PRESSURE RELEASE ☒ d. ACUTE HEALTH ☐ e. CHRONIC HEALTH

AVERAGE DAILY AMOUNT 217	MAXIMUM DAILY AMOUNT 218	ANNUAL WASTE AMOUNT 219	STATE WASTE CODE
1515	3030	0	NA

NITS* (Check one item only) ☐ a. GALLONS ☐ b. CUBIC FEET ☒ c. POUNDS ☐ d. TONS 221
* If EHS, amount must be in pounds

DAYS ON SITE: 365

TORAGE ONTAINER
☐ a. ABOVE GROUND TANK ☒ e. PLASTIC/NONMETALLIC DRUM ☐ i. FIBER DRUM ☐ m. GLASS BOTTLE ☐ q. RAIL CAR
☐ b. UNDERGROUND TANK ☒ f. CAN ☐ j. BAG ☒ n. PLASTIC BOTTLE ☐ r. OTHER
☐ c. TANK INSIDE BUILDING ☐ g. CARBOY ☐ k. BOX ☒ o. TOTE BIN
☐ d. STEEL DRUM ☐ h. SILO ☐ l. CYLINDER ☐ p. TANK WAGON

ORAGE PRESSURE ☒ a. AMBIENT ☐ b. ABOVE AMBIENT ☐ c. BELOW AMBIENT

ORAGE TEMPERATURE ☒ a. AMBIENT ☐ b. ABOVE AMBIENT ☐ c. BELOW AMBIENT ☐ d. CRYOGENIC

%WT	HAZARDOUS COMPONENT (For mixture or waste only)	EHS	RS 240b	CAS #
226	227	☐ Yes 228	☐ Yes	
230	231	☐ Yes 232	☐ Yes	
234	235	☐ Yes 236	☐ Yes	
238	239	☐ Yes 240	☐ Yes	
242	243	☐ Yes 244	☐ Yes	

azardous components are present at greater than 1% by weight if non-carcinogenic, or 0.1% by weight if carcinogenic, attach additional sheets of paper capturing the required information.

IONAL LOCALLY COLLECTED INFORMATION

COPY

A. Please Sign Here
s reporting Chemicals subject to EPCRA reporting thresholds must sign each Chemical Description page for each EPCRA reported chemical.)

OFFICIAL USE ONLY DATE RECEIVED REVIEWED BY

	BN	STA	OTHER	DISTRICT	CUPA	PA

☒ ADD ☐ DELETE ☐ REVISE REPORTING YEAR 2005 200 Page

I. FACILITY INFORMATION

BUSINESS NAME (Same as FACILITY NAME or DBA – Doing Business As)
Fuji Hunt Photographic Chemicals

CHEMICAL LOCATION 201
14820 Carmenita Rd #B Norwalk, CA 90650

CHEMICAL LOCATION CONFIDENTIAL (EPCRA) ☐ YES ☒ NO

FACILITY ID # F A 0 0 3 1 5 6 5 1

MAP# (optional) 203

GRID# (optional)

II. CHEMICAL INFORMATION

CHEMICAL NAME 205
890266 PRESSMAX 399 ISO FNTN ADD 55G

TRADE SECRET ☐ Yes ☒ No
If Subject to EPCRA, refer to instructions

COMMON NAME 207

EHS* ☐ Yes ☒ No 208 RS* ☐ Yes ☐ No

CAS# mixture 209

*If EHS or RS is "Yes", all amounts below must be i

FIRE CODE HAZARD CLASSES (Complete if required by CUPA)

HAZARDOUS MATERIAL TYPE (Check one item only) ☐ a. PURE ☒ b. MIXTURE ☐ c. WASTE 211

RADIOACTIVE ☐ Yes ☐ No 212 CURIES

PHYSICAL STATE (Check one item only) ☐ a. SOLID ☒ b. LIQUID ☐ c. GAS 214

LARGEST CONTAINER

FED HAZARD CATEGORIES (Check all that apply) ☐ a. FIRE ☐ b. REACTIVE ☐ c. PRESSURE RELEASE ☒ d. ACUTE HEALTH ☐ e. CHRONIC HEALTH

AVERAGE DAILY AMOUNT 217	MAXIMUM DAILY AMOUNT 218	ANNUAL WASTE AMOUNT 219	STATE WASTE CODE
5586	11172	0	NA

UNITS* (Check one item only) ☐ a. GALLONS ☐ b. CUBIC FEET ☒ c. POUNDS ☐ d. TONS 221
* If EHS, amount must be in pounds

DAYS ON SITE: 365

STORAGE CONTAINER
☐ a. ABOVE GROUND TANK ☒ e. PLASTIC/NONMETALLIC DRUM ☐ i. FIBER DRUM ☐ m. GLASS BOTTLE ☐ q. RAIL CAR
☐ b. UNDERGROUND TANK ☒ f. CAN ☐ j. BAG ☒ n. PLASTIC BOTTLE ☐ r. OTHER
☐ c. TANK INSIDE BUILDING ☐ g. CARBOY ☐ k. BOX ☒ o. TOTE BIN
☐ d. STEEL DRUM ☐ h. SILO ☐ l. CYLINDER ☐ p. TANK WAGON

STORAGE PRESSURE ☒ a. AMBIENT ☐ b. ABOVE AMBIENT ☐ c. BELOW AMBIENT

STORAGE TEMPERATURE ☒ a. AMBIENT ☐ b. ABOVE AMBIENT ☐ c. BELOW AMBIENT ☐ d. CRYOGENIC

%WT	HAZARDOUS COMPONENT (For mixture or waste only)	EHS	RS 240b	CAS #
226	227	☐ Yes 228	☐ Yes	
230	231	☐ Yes 232	☐ Yes	
234	235	☐ Yes 236	☐ Yes	
238	239	☐ Yes 240	☐ Yes	
242	243	☐ Yes 244	☐ Yes	

ve hazardous components are present at greater than 1% by weight if non-carcinogenic, or 0.1% by weight if carcinogenic, attach additional sheets of paper capturing the required information

DITIONAL LOCALLY COLLECTED INFORMATION

CRA, Please Sign Here
ilities reporting Chemicals subject to EPCRA reporting thresholds must sign each Chemical Description page for each EPCRA reported chemical.)

OFFICIAL USE ONLY	DATE RECEIVED	REVIEWED BY

	BN	STA	OTHER	DISTRICT	CUPA	PA

I. FACILITY INFORMATION

BUSINESS NAME (Same as FACILITY NAME or DBA – Doing Business As)
Fuji Hunt Photographic Chemicals

CHEMICAL LOCATION 201
14820 Carmenita Rd. #B Norwalk, CA 90650

CHEMICAL LOCATION CONFIDENTIAL (EPCRA) ☐ YES ☒ NO

FACILITY ID # F A 0 0 3 1 5 6 5 1

MAP# (optional) 203

GRID# (optional)

II. CHEMICAL INFORMATION

CHEMICAL NAME 205
890382 PRESSMAX 107 SCRATCH RMR 12X1Q

TRADE SECRET ☐ Yes ☒ No
If Subject to EPCRA, refer to instructions

COMMON NAME 207

EHS* ☐ Yes ☒ No 208 RS* ☐ Yes ☐ No

CAS# mixture 209

*If EHS or RS is "Yes", all amounts below must be in

FIRE CODE HAZARD CLASSES (Complete if required by CUPA)

HAZARDOUS MATERIAL PHYSICAL (Check one item only) ☐ a. PURE ☒ b. MIXTURE ☐ c. WASTE 211

RADIOACTIVE ☐ Yes ☐ No 212

CURIES

PHYSICAL STATE (Check one item only) ☐ a. SOLID ☒ b. LIQUID ☐ c. GAS 214

LARGEST CONTAINER

2ND HAZARD CATEGORIES (Check all that apply) ☐ a. FIRE ☐ b. REACTIVE ☐ c. PRESSURE RELEASE ☒ d. ACUTE HEALTH ☐ e. CHRONIC HEALTH

AVERAGE DAILY AMOUNT 217	MAXIMUM DAILY AMOUNT 218	ANNUAL WASTE AMOUNT 219	STATE WASTE CODE
10	1020	0	NA

UNITS* (Check one item only) ☐ a. GALLONS ☐ b. CUBIC FEET ☒ c. POUNDS ☐ d. TONS 221
* If EHS, amount must be in pounds

DAYS ON SITE: 365

STORAGE CONTAINER ☐ a. ABOVE GROUND TANK ☒ e. PLASTIC/NONMETALLIC DRUM ☐ i. FIBER DRUM ☐ m. GLASS BOTTLE ☐ q. RAIL CAR
☐ b. UNDERGROUND TANK ☒ f. CAN ☐ j. BAG ☒ n. PLASTIC BOTTLE ☐ r. OTHER
☐ c. TANK INSIDE BUILDING ☐ g. CARBOY ☐ k. BOX ☒ o. TOTE BIN
☐ d. STEEL DRUM ☐ h. SILO ☐ l. CYLINDER ☐ p. TANK WAGON

STORAGE PRESSURE ☒ a. AMBIENT ☐ b. ABOVE AMBIENT ☐ c. BELOW AMBIENT

STORAGE TEMPERATURE ☒ a. AMBIENT ☐ b. ABOVE AMBIENT ☐ c. BELOW AMBIENT ☐ d. CRYOGENIC

%WT	HAZARDOUS COMPONENT (For mixture or waste only)	EHS	RS 240b	CAS #
226	227	☐ Yes 228	☐ Yes	
230	231	☐ Yes 232	☐ Yes	
234	235	☐ Yes 236	☐ Yes	
238	239	☐ Yes 240	☐ Yes	
242	243	☐ Yes 244	☐ Yes	

Hazardous components are present at greater than 1% by weight if non-carcinogenic, or 0.1% by weight if carcinogenic, attach additional sheets of paper capturing the required information.

COMPLETED

ADDITIONAL LOCALLY COLLECTED INFORMATION

A. Please Sign Here
(Facilities reporting Chemicals subject to EPCRA reporting thresholds must sign each Chemical Description page for each EPCRA reported chemical.)

OFFICIAL USE ONLY DATE RECEIVED REVIEWED BY

	BN	STA	OTHER	DISTRICT	CUPA	PA

[illegible] page per material per building as app

☒ ADD ☐ DELETE ☐ REVISE REPORTING YEAR 2005 200 Page of

I. FACILITY INFORMATION

BUSINESS NAME (Same as FACILITY NAME or DBA – Doing Business As)
Fuji Hunt Photographic Chemicals

CHEMICAL LOCATION 201
820 Carmenita Rd. #B Norwalk, CA 90650

CHEMICAL LOCATION CONFIDENTIAL (EPCRA) ☐ YES ☒ NO

FACILITY ID # F A 0 0 3 1 5 6 5 1 MAP# (optional) 203 GRID# (optional)

II. CHEMICAL INFORMATION

CHEMICAL NAME 205
0387 PRESSMAX 200 FNTN CONC 5G

TRADE SECRET ☐ Yes ☒ No
If Subject to EPCRA, refer to instructions

COMMON NAME 207
MS# mixture 209

EHS* ☐ Yes ☒ No 208 RS* ☐ Yes ☐ No

*If EHS or RS is "Yes", all amounts below must be in lbs.

SIC CODE HAZARD CLASSES (Complete if required by CUPA)

HAZARDOUS MATERIAL (Check one item only) ☐ a. PURE ☒ b. MIXTURE ☐ c. WASTE 211

RADIOACTIVE ☐ Yes ☐ No 212 CURIES

PHYSICAL STATE (Check one item only) ☐ a. SOLID ☒ b. LIQUID ☐ c. GAS 214

LARGEST CONTAINER

HAZARD CATEGORIES (Check all that apply) ☐ a. FIRE ☐ b. REACTIVE ☐ c. PRESSURE RELEASE ☒ d. ACUTE HEALTH ☐ e. CHRONIC HEALTH

AVERAGE DAILY AMOUNT 217	MAXIMUM DAILY AMOUNT 218	ANNUAL WASTE AMOUNT 219	STATE WASTE CODE
	1880	0	NA

UNIT* (Check one item only) ☐ a. GALLONS ☐ b. CUBIC FEET ☒ c. POUNDS ☐ d. TONS 223
* If EHS, amount must be in pounds

DAYS ON SITE: 365

CONTAINER TYPE
☐ a. ABOVE GROUND TANK ☒ e. PLASTIC/NONMETALLIC DRUM ☐ i. FIBER DRUM ☐ m. GLASS BOTTLE ☐ q. RAIL CAR
☐ b. UNDERGROUND TANK ☒ f. CAN ☐ j. BAG ☒ n. PLASTIC BOTTLE ☐ r. OTHER
☐ c. TANK INSIDE BUILDING ☐ g. CARBOY ☐ k. BOX ☒ o. TOTE BIN
☐ d. STEEL DRUM ☐ h. SILO ☐ l. CYLINDER ☐ p. TANK WAGON

PRESSURE ☒ a. AMBIENT ☐ b. ABOVE AMBIENT ☐ c. BELOW AMBIENT

TEMPERATURE ☒ a. AMBIENT ☐ b. ABOVE AMBIENT ☐ c. BELOW AMBIENT ☐ d. CRYOGENIC

WT	HAZARDOUS COMPONENT (For mixture or waste only)	EHS	RS 240b	CAS #
226	227	☐ Yes 228	☐ Yes	
230	231	☐ Yes 232	☐ Yes	
234	235	☐ Yes 236	☐ Yes	
238	239	☐ Yes 240	☐ Yes	
242	243	☐ Yes 244	☐ Yes	

dous components are present at greater than 1% by weight if non carcinogenic, or 0.1% by weight if carcinogenic, attach additional sheets of paper capturing the required information.

AL LOCALLY COLLECTED INFORMATION

COMPLETED

Please Sign Here
porting Chemicals subject to EPCRA reporting thresholds must sign each Chemical Description page for each EPCRA reported chemical.)

OFFICIAL USE ONLY DATE RECEIVED REVIEWED BY

	BN	STA	OTHER	DISTRICT	CUPA	

HAZARDOUS MATERIALS INVENTORY – CHEMICAL DESCRIPTION (LACoCUPA Form 2731)

(one page per material per building or area)

☒ ADD ☐ DELETE ☐ REVISE REPORTING YEAR 2005 | Page of

I. FACILITY INFORMATION

BUSINESS NAME (Same as FACILITY NAME or DBA – Doing Business As)

Fuji Hunt Photographic Chemicals

CHEMICAL LOCATION

820 Carmenita Rd. #B Norwalk, CA 90650

CHEMICAL LOCATION CONFIDENTIAL (EPCRA) ☐ YES ☒ NO

FACILITY ID # F A 0 0 3 1 5 6 5

MAP# (optional)

GRID# (optional)

II. CHEMICAL INFORMATION

CHEMICAL NAME

KC-3166 3166 HIGH GLOSS OFFSET

TRADE SECRET ☐ Yes ☒ No (If Subject to EPCRA, refer to instructions)

COMMON NAME

EHS* ☐ Yes ☒ No RS* ☐ Yes ☐ No

A# mixture

*If EHS or RS is "Yes", all amounts below must be in lbs

HSC CODE HAZARD CLASSES (Complete if required by CUPA)

HAZARDOUS MATERIAL (Check one item only) ☐ a. PURE ☒ b. MIXTURE ☐ c. WASTE

RADIOACTIVE ☐ Yes ☐ No CURIES

PHYSICAL STATE (Check one item only) ☐ a. SOLID ☒ b. LIQUID ☐ c. GAS

LARGEST CONTAINER

HAZARD CATEGORIES (Check all that apply) ☐ a. FIRE ☐ b. REACTIVE ☐ c. PRESSURE RELEASE ☒ d. ACUTE HEALTH ☐ e. CHRONIC HEALTH

AVERAGE DAILY AMOUNT	MAXIMUM DAILY AMOUNT	ANNUAL WASTE AMOUNT	STATE WASTE CODE
0	8000	0	NA

UNIT* (Check one item only) ☐ a. GALLONS ☐ b. CUBIC FEET ☒ c. POUNDS ☐ d. TONS *If EHS, amount must be in pounds

DAYS ON SITE: 365

CONTAINER ☐ a. ABOVE GROUND TANK ☒ e. PLASTIC/NONMETALLIC DRUM ☐ i. FIBER DRUM ☐ m. GLASS BOTTLE ☐ q. RAIL CAR ☐ b. UNDERGROUND TANK ☒ f. CAN ☐ j. BAG ☒ n. PLASTIC BOTTLE ☐ r. OTHER ☐ c. TANK INSIDE BUILDING ☐ g. CARBOY ☐ k. BOX ☒ o. TOTE BIN ☐ d. STEEL DRUM ☐ h. SILO ☐ l. CYLINDER ☐ p. TANK WAGON

PRESSURE ☒ a. AMBIENT ☐ b. ABOVE AMBIENT ☐ c. BELOW AMBIENT

TEMPERATURE ☒ a. AMBIENT ☐ b. ABOVE AMBIENT ☐ c. BELOW AMBIENT ☐ d. CRYOGENIC

WT	HAZARDOUS COMPONENT (For mixture or waste only)	EHS	RS	CAS #
		☐ Yes	☐ Yes	
		☐ Yes	☐ Yes	
		☐ Yes	☐ Yes	
		☐ Yes	☐ Yes	
		☐ Yes	☐ Yes	

Hazardous components are present at greater than 1% by weight if non-carcinogenic, or 0.1% by weight if carcinogenic, attach additional sheets of paper capturing the required information.

ADDITIONAL LOCALLY COLLECTED INFORMATION

COMPLETED

Please Sign Here

(Reporting Chemicals subject to EPCRA reporting thresholds must sign each Chemical Description page for each EPCRA reported chemical.)

OFFICIAL USE ONLY DATE RECEIVED REVIEWED BY

	BN	STA	OTHER	DISTRICT	CUPA	PA

HAZARDOUS MATERIALS INVENTORY – CHEMICAL DESCRIPTION (LACoCUPA Form 2731)

(one page per material per building or area)

☒ ADD ☐ DELETE ☐ REVISE REPORTING YEAR 2005 | Page of

I. FACILITY INFORMATION

BUSINESS NAME (Same as FACILITY NAME or DBA - Doing Business As)
Fuji Hunt Photographic Chemicals

CHEMICAL LOCATION
(4820) Carmenita Rd. #B Norwalk, CA 90650

CHEMICAL LOCATION CONFIDENTIAL (EPCRA) ☐ YES ☒ NO

FACILITY ID # F A 0 0 3 1 5 6 5

MAP# (optional)

GRID# (optional)

II. CHEMICAL INFORMATION

CHEMICAL NAME
CK-72-89F

TRADE SECRET ☐ Yes ☒ No
If Subject to EPCRA, refer to instructions

COMMON NAME

EHS* ☐ Yes ☒ No RS* ☐ Yes ☐ No

AS# mixture

*If EHS or RS is "Yes", all amounts below must be in lbs.

RE CODE HAZARD CLASSES (Complete if required by CUPA)

AZARDOUS MATERIAL PE (Check one item only) ☐ a. PURE ☒ b. MIXTURE ☐ c. WASTE

RADIOACTIVE ☐ Yes ☐ No

CURIES

YSICAL STATE (eck one item only) ☐ a. SOLID ☒ b. LIQUID ☐ c. GAS

LARGEST CONTAINER

HAZARD CATEGORIES (eck all that apply) ☐ a. FIRE ☐ b. REACTIVE ☐ c. PRESSURE RELEASE ☒ d. ACUTE HEALTH ☐ e. CHRONIC HEALTH

RAGE DAILY AMOUNT	MAXIMUM DAILY AMOUNT	ANNUAL WASTE AMOUNT	STATE WASTE CODE
00	4000	0	NA

TS* (k one item only) ☐ a. GALLONS ☐ b. CUBIC FEET ☒ c. POUNDS ☐ d. TONS
* If EHS, amount must be in pounds.

DAYS ON SITE: 365

GE/TAINER ☐ a. ABOVE GROUND TANK ☒ e. PLASTIC/NONMETALLIC DRUM ☐ i. FIBER DRUM ☐ m. GLASS BOTTLE ☐ q. RAIL CAR
☐ b. UNDERGROUND TANK ☒ f. CAN ☐ j. BAG ☒ n. PLASTIC BOTTLE ☐ r. OTHER
☐ c. TANK INSIDE BUILDING ☐ g. CARBOY ☐ k. BOX ☒ o. TOTE BIN
☐ d. STEEL DRUM ☐ h. SILO ☐ l. CYLINDER ☐ p. TANK WAGON

AGE PRESSURE ☒ a. AMBIENT ☐ b. ABOVE AMBIENT ☐ c. BELOW AMBIENT

AGE TEMPERATURE ☒ a. AMBIENT ☐ b. ABOVE AMBIENT ☐ c. BELOW AMBIENT ☐ d. CRYOGENIC

%WT	HAZARDOUS COMPONENT (For mixture or waste only)	EHS	RS	CAS #
		☐ Yes	☐ Yes	
		☐ Yes	☐ Yes	
		☐ Yes	☐ Yes	
		☐ Yes	☐ Yes	
		☐ Yes	☐ Yes	

ardous components are present at greater than 1% by weight if non-carcinogenic, or 0.1% by weight if carcinogenic, attach additional sheets of paper capturing the required information.

ONAL LOCALLY COLLECTED INFORMATION

CONFIDENTIAL

Please Sign Here
reporting Chemicals subject to EPCRA reporting thresholds must sign each Chemical Description page for each EPCRA reported chemical.)

OFFICIAL USE ONLY DATE RECEIVED REVIEWED BY

	BN	STA	OTHER	DISTRICT	CUPA	

HAZARDOUS MATERIALS INVENTORY – CHEMICAL DESCRIPTION (LACoCUPA Form 2731)

(one page per material per building or area)

☒ ADD ☐ DELETE ☐ REVISE REPORTING YEAR 2005 200 Page of

I. FACILITY INFORMATION

BUSINESS NAME (Same as FACILITY NAME or DBA – Doing Business As) 3
Fuji Hunt Photographic Chemicals

CHEMICAL LOCATION 201
14820 Carmenita Rd. #B Norwalk, CA 90650

CHEMICAL LOCATION CONFIDENTIAL (EPCRA) ☐ YES ☒ NO 202

FACILITY ID # F A 0 0 3 1 5 6 5

MAP# (optional) 203

GRID# (optional) 204

II. CHEMICAL INFORMATION

CHEMICAL NAME 205
CK-72-89

TRADE SECRET ☐ Yes ☒ No 206
If Subject to EPCRA, refer to instructions

COMMON NAME 207

EHS* ☐ Yes ☒ No 208 RS* ☐ Yes ☐ No 246a

CAS# mixture 209

*IF EHS or RS is "Yes", all amounts below must be in lbs.

FIRE CODE HAZARD CLASSES (Complete if required by CUPA) 210

HAZARDOUS MATERIAL TYPE (Check one item only) ☐ a. PURE ☒ b. MIXTURE ☐ c. WASTE 211

RADIOACTIVE ☐ Yes ☐ No: 212 CURIES 213

PHYSICAL STATE (Check one item only) ☐ a. SOLID ☒ b. LIQUID ☐ c. GAS 214

LARGEST CONTAINER 215

MIXED HAZARD CATEGORIES (Check all that apply) ☐ a. FIRE ☐ b. REACTIVE ☐ c. PRESSURE RELEASE ☒ d. ACUTE HEALTH ☐ e. CHRONIC HEALTH 216

AVERAGE DAILY AMOUNT 217	MAXIMUM DAILY AMOUNT 218	ANNUAL WASTE AMOUNT 219	STATE WASTE CODE 220
000	6000	0	NA

UNITS* (Check one item only) ☐ a. GALLONS ☐ b. CUBIC FEET ☒ c. POUNDS ☐ d. TONS 221
* If EHS, amount must be in pounds.

DAYS ON SITE: 365 222

STORAGE CONTAINER
☐ a. ABOVE GROUND TANK ☒ e. PLASTIC/NONMETALLIC DRUM ☐ i. FIBER DRUM ☐ m. GLASS BOTTLE ☐ q. RAIL CAR
☐ b. UNDERGROUND TANK ☒ f. CAN ☐ j. BAG ☒ n. PLASTIC BOTTLE ☐ r. OTHER
☐ c. TANK INSIDE BUILDING ☐ g. CARBOY ☐ k. BOX ☒ o. TOTE BIN
☐ d. STEEL DRUM ☐ h. SILO ☐ l. CYLINDER ☐ p. TANK WAGON

STORAGE PRESSURE ☒ a. AMBIENT ☐ b. ABOVE AMBIENT ☐ c. BELOW AMBIENT 223

STORAGE TEMPERATURE ☒ a. AMBIENT ☐ b. ABOVE AMBIENT ☐ c. BELOW AMBIENT ☐ d. CRYOGENIC 224

%WT	HAZARDOUS COMPONENT (For mixture or waste only)	EHS	RS 246b	CAS #
226	227	☐ Yes 228	☐ Yes	
230	231	☐ Yes 232	☐ Yes	
234	235	☐ Yes 236	☐ Yes	
238	239	☐ Yes 240	☐ Yes	
242	243	☐ Yes 244	☐ Yes	

Hazardous components are present at greater than 1% by weight if non-carcinogenic, or 0.1% by weight if carcinogenic, attach additional sheets of paper capturing the required information.

COPY

ADDITIONAL LOCALLY COLLECTED INFORMATION

Please Sign Here
(Facilities reporting Chemicals subject to EPCRA reporting thresholds must sign each Chemical Description page for each EPCRA reported chemical.)

OFFICIAL USE ONLY	DATE RECEIVED	REVIEWED BY

	BN	STA	OTHER	DISTRICT	CUPA	DA

☒ ADD ☐ DELETE ☐ REVISE REPORTING YEAR 2005 200 Page of

I. FACILITY INFORMATION

BUSINESS NAME (Same as FACILITY NAME or DBA – Doing Business As)
Hunt Photographic Chemicals

CHEMICAL LOCATION 201
0 Carmenita Rd. #B Norwalk, CA 90650

CHEMICAL LOCATION CONFIDENTIAL (EPCRA) ☐ YES ☒ NO 202

FACILITY ID # F A 0 0 3 1 5 6 5

MAP# (optional) 203

GRID# (optional) 204

II. CHEMICAL INFORMATION

CHEMICAL NAME 205
-72-87

TRADE SECRET ☐ Yes ☒ No 206
If Subject to EPCRA, refer to instructions

COMMON NAME 207
mixture

EHS* ☐ Yes ☒ No 208 RS* ☐ Yes ☐ No 246

*If EHS or RS is "Yes", all amounts below must be in lbs.

MIXTURE CODE HAZARD CLASSES (Complete if required by CUPA) 210

HAZARDOUS MATERIAL (Check one item only) ☐ a. PURE ☒ b. MIXTURE ☐ c. WASTE 211

RADIOACTIVE ☐ Yes ☐ No 212 CURIES 213

PHYSICAL STATE (Check one item only) ☐ a. SOLID ☒ b. LIQUID ☐ c. GAS 214

LARGEST CONTAINER 215

HAZARD CATEGORIES (Check all that apply) ☐ a. FIRE ☐ b. REACTIVE ☐ c. PRESSURE RELEASE ☒ d. ACUTE HEALTH ☐ e. CHRONIC HEALTH 216

LARGEST DAILY AMOUNT 217	MAXIMUM DAILY AMOUNT 218	ANNUAL WASTE AMOUNT 219	STATE WASTE CODE 220
	1000	0	NA

☐ a. GALLONS ☐ b. CUBIC FEET ☒ c. POUNDS ☐ d. TONS 221
(Check one item only) * If EHS, amount must be in pounds

DAYS ON SITE: 365 222

CONTAINER ☐ a. ABOVE GROUND TANK ☒ e. PLASTIC/NONMETALLIC DRUM ☐ i. FIBER DRUM ☐ m. GLASS BOTTLE ☐ q. RAIL CAR
☐ b. UNDERGROUND TANK ☒ f. CAN ☐ j. BAG ☒ n. PLASTIC BOTTLE ☐ r. OTHER
☐ c. TANK INSIDE BUILDING ☐ g. CARBOY ☐ k. BOX ☒ o. TOTE BIN
☐ d. STEEL DRUM ☐ h. SILO ☐ l. CYLINDER ☐ p. TANK WAGON

PRESSURE: ☒ a. AMBIENT ☐ b. ABOVE AMBIENT ☐ c. BELOW AMBIENT

TEMPERATURE: ☒ a. AMBIENT ☐ b. ABOVE AMBIENT ☐ c. BELOW AMBIENT ☐ d. CRYOGENIC

MIXT	HAZARDOUS COMPONENT (For mixture or waste only)	EHS	RS 246b	CAS #
226	227	☐ Yes 228	☐ Yes	
230	231	☐ Yes 232	☐ Yes	
234	235	☐ Yes 236	☐ Yes	
238	239	☐ Yes 240	☐ Yes	
242	243	☐ Yes 244	☐ Yes	

If hazardous components are present at greater than 1% by weight if non-carcinogenic, or 0.1% by weight if carcinogenic, attach additional sheets of paper capturing the required information.

ADDITIONAL LOCALLY COLLECTED INFORMATION

Please Sign Here
(Facilities reporting Chemicals subject to EPCRA reporting thresholds must sign each Chemical Description page for each EPCRA reported chemical.)

OFFICIAL USE ONLY DATE RECEIVED REVIEWED BY

	BN	STA	OTHER	DISTRICT	CUPA	PA

I. FACILITY INFORMATION

USINESS NAME (Same as FACILITY NAME or DBA – Doing Business As)
uji Hunt Photographic Chemicals

HEMICAL LOCATION 201
820 Carmenita Rd. #B Norwalk, CA 90650

CHEMICAL LOCATION CONFIDENTIAL (EPCRA) ☐ YES ☒ NO

ACILITY ID #	F	A	0	0	3	1	5	6	5					1	MAP# (optional) 203	GRID# (optional)

II. CHEMICAL INFORMATION

EMICAL NAME 205
K-72-86EG-1

TRADE SECRET ☐ Yes ☒ No
If Subject to EPCRA, refer to instructions

MMON NAME 207

EHS* ☐ Yes ☒ No 208 RS* ☐ Yes ☐ No

S# mixture 209

*If EHS or RS is "Yes", all amounts below must be in

E CODE HAZARD CLASSES (Complete if required by CUPA)

ARDOUS MATERIAL
E (Check one item only) ☐ a. PURE ☒ b. MIXTURE ☐ c. WASTE 211

RADIOACTIVE ☐ Yes ☐ No 212 CURIES

SICAL STATE
k one item only) ☐ a. SOLID ☒ b. LIQUID ☐ c. GAS 214

LARGEST CONTAINER

HAZARD CATEGORIES
k all that apply) ☐ a. FIRE ☐ b. REACTIVE ☐ c. PRESSURE RELEASE ☒ d. ACUTE HEALTH ☐ e. CHRONIC HEALTH

RAGE DAILY AMOUNT 217	MAXIMUM DAILY AMOUNT 218	ANNUAL WASTE AMOUNT 219	STATE WASTE CODE
)	11520	0	NA

S* ☐ a. GALLONS ☐ b. CUBIC FEET ☒ c. POUNDS ☐ d. TONS 221 DAYS ON SITE: 365
one item only) * If EHS, amount must be in pounds.

AGE
AINER
☐ a. ABOVE GROUND TANK ☒ e. PLASTIC/NONMETALLIC DRUM ☐ i. FIBER DRUM ☐ m. GLASS BOTTLE ☐ q. RAIL CAR
☐ b. UNDERGROUND TANK ☒ f. CAN ☐ j. BAG ☒ n. PLASTIC BOTTLE ☐ r. OTHER
☐ c. TANK INSIDE BUILDING ☐ g. CARBOY ☐ k. BOX ☒ o. TOTE BIN
☐ d. STEEL DRUM ☐ h. SILO ☐ l. CYLINDER ☐ p. TANK WAGON

GH PRESSURE ☒ a. AMBIENT ☐ b. ABOVE AMBIENT ☐ c. BELOW AMBIENT

GE TEMPERATURE ☒ a. AMBIENT ☐ b. ABOVE AMBIENT ☐ c. BELOW AMBIENT ☐ d. CRYOGENIC

WT	HAZARDOUS COMPONENT (For mixture or waste only)	EHS	RS 240b	CAS #
226	227	☐ Yes 228	☐ Yes	
230	231	☐ Yes 232	☐ Yes	
234	235	☐ Yes 236	☐ Yes	
238	239	☐ Yes 240	☐ Yes	
242	243	☐ Yes 244	☐ Yes	

rdous components are present at greater than 1% by weight if non-carcinogenic, or 0.1% by weight if carcinogenic, attach additional sheets of paper capturing the required information.

NAL LOCALLY COLLECTED INFORMATION

Please Sign Here
reporting Chemicals subject to EPCRA reporting thresholds must sign each Chemical Description page for each EPCRA reported chemical.)

OFFICIAL USE ONLY DATE RECEIVED REVIEWED BY

	BN	STA	OTHER	DISTRICT	CUPA	

HAZARDOUS MATERIALS INVENTORY – CHEMICAL DESCRIPTION (LACoCUPA Form 273

☒ ADD ☐ DELETE ☐ REVISE REPORTING YEAR 2005 200 Page of

I. FACILITY INFORMATION

BUSINESS NAME (Same as FACILITY NAME or DBA – Doing Business As)
aji Hunt Photographic Chemicals

CHEMICAL LOCATION
820 Carmenita Rd. #B Norwalk, CA 90650 201

CHEMICAL LOCATION CONFIDENTIAL (EPCRA) ☐ YES ☒ NO

FACILITY ID # F A 0 0 3 1 5 6 5

MAP# (optional) 203 GRID# (optional)

II. CHEMICAL INFORMATION

CHEMICAL NAME
-72-44HTP 205

TRADE SECRET ☐ Yes ☒ No
If subject to EPCRA, refer to instructions

COMMON NAME
mixture 207

EHS* ☐ Yes ☒ No 208 RS* ☐ Yes ☐ No

209 CODE HAZARD CLASSES (Complete if required by CUPA)

*If EHS or RS is "Yes", all amounts below must be in lbs.

HAZARDOUS MATERIAL (Check one item only) ☐ a. PURE ☒ b. MIXTURE ☐ c. WASTE 211

RADIOACTIVE ☐ Yes ☐ No 212 CURIES

PHYSICAL STATE (one item only) ☐ a. SOLID ☒ b. LIQUID ☐ c. GAS 214

LARGEST CONTAINER

HAZARD CATEGORIES (all that apply) ☐ a. FIRE ☐ b. REACTIVE ☐ c. PRESSURE RELEASE ☒ d. ACUTE HEALTH ☐ e. CHRONIC HEALTH

RANGE DAILY AMOUNT 217	MAXIMUM DAILY AMOUNT 218	ANNUAL WASTE AMOUNT 219	STATE WASTE CODE
	2000	0	NA

(one item only) ☐ a. GALLONS ☐ b. CUBIC FEET ☒ c. POUNDS* ☐ d. TONS
* If EHS, amount must be in pounds 221

DAYS ON SITE: 365

CONTAINER (one item only) ☐ a. ABOVE GROUND TANK ☐ b. UNDERGROUND TANK ☒ c. PLASTIC/NONMETALLIC DRUM ☐ d. STEEL DRUM ☐ e. TANK INSIDE BUILDING ☒ f. CAN ☐ g. CARBOY ☐ h. SILO ☐ i. FIBER DRUM ☐ j. BAG ☐ k. BOX ☐ l. CYLINDER ☐ m. GLASS BOTTLE ☒ n. PLASTIC BOTTLE ☐ o. TOTE BIN ☐ p. TANK WAGON ☐ q. RAIL CAR ☐ r. OTHER

PRESSURE ☒ a. AMBIENT ☐ b. ABOVE AMBIENT ☐ c. BELOW AMBIENT

TEMPERATURE ☒ a. AMBIENT ☐ b. ABOVE AMBIENT ☐ c. BELOW AMBIENT ☐ d. CRYOGENIC

	HAZARDOUS COMPONENT (For mixture or waste only)	EHS	RS	CAS #
226		227 ☐ Yes	228 ☐ Yes	
230		231 ☐ Yes	232 ☐ Yes	
234		235 ☐ Yes	236 ☐ Yes	
38		239 ☐ Yes	240 ☐ Yes	
42		243 ☐ Yes	244 ☐ Yes	

components are present at greater than 1% by weight if non-carcinogenic, or 0.1% by weight if carcinogenic, attach additional sheets of paper capturing the required information.

LOCALLY COLLECTED INFORMATION

Sign Here
ing Chemicals subject to EPCRA reporting thresholds must sign each Chemical Description page for each EPCRA reported chemical.)

CIAL USE ONLY

DATE RECEIVED

UNIFIED PROGRAM (UP) FORM
HAZARDOUS MATERIALS INVENTORY – CHEMICAL DESCRIPTION (LACoCUPA Form 2731)

(one page per material per building or a

☒ ADD ☐ DELETE ☐ REVISE REPORTING YEAR 2005 200 Page of

I. FACILITY INFORMATION

BUSINESS NAME (Same as FACILITY NAME or DBA – Doing Business As)
uji Hunt Photographic Chemicals

CHEMICAL LOCATION 201
820 Cartwenita Rd. #B Norwalk, CA 90650

CHEMICAL LOCATION CONFIDENTIAL (EPCRA) ☐ YES ☒ NO

CILITY ID # F A 0 0 3 1 5 6 5 | MAP# (optional) 202 | GRID# (optional)

II. CHEMICAL INFORMATION

EMICAL NAME 203
K-72-49

TRADE SECRET ☐ Yes ☒ No
If Subject to EPCRA, refer to instructions

MMON NAME 207
8# mixture 209

EHS* ☐ Yes ☒ No 208 | RS* ☐ Yes ☐ No

*If EHS or RS is "Yes", all amounts below must be in lbs.

E CODE HAZARD CLASSES (Complete if required by CUPA)

ARDOUS MATERIAL
(Check one item only) ☐ a. PURE ☒ b. MIXTURE ☐ c. WASTE 211

RADIOACTIVE ☐ Yes ☐ No 212 CURIES

ICAL STATE
k one item only) ☐ a. SOLID ☒ b. LIQUID ☐ c. GAS 214

LARGEST CONTAINER

HAZARD CATEGORIES
k all that apply) ☐ a. FIRE ☐ b. REACTIVE ☐ c. PRESSURE RELEASE ☒ d. ACUTE HEALTH ☐ e. CHRONIC HEALTH

AGE DAILY AMOUNT 217	MAXIMUM DAILY AMOUNT 218	ANNUAL WASTE AMOUNT 219	STATE WASTE CODE
0	8000	0	NA

* ☐ a. GALLONS ☐ b. CUBIC FEET ☒ c. POUNDS ☐ d. TONS 221 DAYS ON SITE:
one item only) * If EHS, amount must be in pounds. 365

AGE
AINER ☐ a. ABOVE GROUND TANK ☒ e. PLASTIC/NONMETALLIC DRUM ☐ i. FIBER DRUM ☐ m. GLASS BOTTLE ☐ q. RAIL CAR
☐ b. UNDERGROUND TANK ☒ f. CAN ☐ j. BAG ☒ n. PLASTIC BOTTLE ☐ r. OTHER
☐ c. TANK INSIDE BUILDING ☐ g. CARBOY ☐ k. BOX ☒ o. TOTE BIN
☐ d. STEEL DRUM ☐ h. SILO ☐ l. CYLINDER ☐ p. TANK WAGON

E PRESSURE ☒ a. AMBIENT ☐ b. ABOVE AMBIENT ☐ c. BELOW AMBIENT

E TEMPERATURE ☒ a. AMBIENT ☐ b. ABOVE AMBIENT ☐ c. BELOW AMBIENT ☐ d. CRYOGENIC

WT	HAZARDOUS COMPONENT (For mixture or waste only)	EHS	RS 246	CAS #
226	227	☐ Yes 228	☐ Yes	
230	231	☐ Yes 232	☐ Yes	
234	235	☐ Yes 236	☐ Yes	
238	239	☐ Yes 240	☐ Yes	
242	243	☐ Yes 244	☐ Yes	

hese components are present at greater than 1% by weight if non-carcinogenic, or 0.1% by weight if carcinogenic, attach additional sheets of paper capturing the required information.

AL LOCALLY COLLECTED INFORMATION

COMPLETED

lease Sign Here
porting Chemicals subject to EPCRA reporting thresholds must sign each Chemical Description page for each EPCRA reported chemical.)

FFICIAL USE ONLY

HAZARDOUS MATERIALS INVENTORY – CHEMICAL DESCRIPTION (CD)

(one page per material per building or area)

☒ ADD ☐ DELETE ☐ REVISE REPORTING YEAR 2005 | Page of

I. FACILITY INFORMATION

BUSINESS NAME (Same as FACILITY NAME or DBA – Doing Business As)
Hunt Photographic Chemicals

CHEMICAL LOCATION
20 Carmenita Rd. #B Norwalk, CA 90650

CHEMICAL LOCATION CONFIDENTIAL (EPCRA) ☐ YES ☒ NO

FACILITY ID # F A 0 0 3 1 5 6 5

MAP# (optional)

GRID# (optional)

II. CHEMICAL INFORMATION

CHEMICAL NAME
-72-49D-4

TRADE SECRET ☐ Yes ☒ No
If Subject to EPCRA, refer to instructions

COMMON NAME

EHS* ☐ Yes ☒ No RS* ☐ Yes ☐ No

mixture

*If EHS or RS is "Yes", all amounts below must be in lbs.

CODE HAZARD CLASSES (Complete if required by CUPA)

HAZARDOUS MATERIAL (Check one item only) ☐ a. PURE ☒ b. MIXTURE ☐ c. WASTE

RADIOACTIVE ☐ Yes ☐ No CURIES

PHYSICAL STATE (one item only) ☐ a. SOLID ☒ b. LIQUID ☐ c. GAS

LARGEST CONTAINER

HAZARD CATEGORIES (all that apply) ☐ a. FIRE ☐ b. REACTIVE ☐ c. PRESSURE RELEASE ☒ d. ACUTE HEALTH ☐ e. CHRONIC HEALTH

AVERAGE DAILY AMOUNT	MAXIMUM DAILY AMOUNT	ANNUAL WASTE AMOUNT	STATE WASTE CODE
	3000	0	NA

UNIT OF MEASURE (one item only) ☐ a. GALLONS ☐ b. CUBIC FEET ☒ c. POUNDS ☐ d. TONS
* If EHS, amount must be in pounds

DAYS ON SITE: 365

TYPE OF CONTAINER
☐ a. ABOVE GROUND TANK ☒ e. PLASTIC/NONMETALLIC DRUM ☐ i. FIBER DRUM ☐ m. GLASS BOTTLE ☐ q. RAIL CAR
☐ b. UNDERGROUND TANK ☒ f. CAN ☐ j. BAG ☒ n. PLASTIC BOTTLE ☐ r. OTHER
☐ c. TANK INSIDE BUILDING ☐ g. CARBOY ☐ k. BOX ☒ o. TOTE BIN
☐ d. STEEL DRUM ☐ h. SILO ☐ l. CYLINDER ☐ p. TANK WAGON

TYPE PRESSURE ☒ a. AMBIENT ☐ b. ABOVE AMBIENT ☐ c. BELOW AMBIENT

TYPE TEMPERATURE ☒ a. AMBIENT ☐ b. ABOVE AMBIENT ☐ c. BELOW AMBIENT ☐ d. CRYOGENIC

WT	HAZARDOUS COMPONENT (For mixture or waste only)	EHS	RS	CAS #
		☐ Yes	☐ Yes	
		☐ Yes	☐ Yes	
		☐ Yes	☐ Yes	
		☐ Yes	☐ Yes	
		☐ Yes	☐ Yes	

Hazardous components are present at greater than 1% by weight if non-carcinogenic, or 0.1% by weight if carcinogenic, attach additional sheets of paper capturing the required information.

ADDITIONAL LOCALLY COLLECTED INFORMATION

COMPLETED

Please Sign Here
(Reporting Chemicals subject to EPCRA reporting thresholds must sign each Chemical Description page for each EPCRA reported chemical.)

OFFICIAL USE ONLY DATE RECEIVED REVIEWED BY

	BN	STA	OTHER	DISTRICT	CUPA	PA

HAZARDOUS MATERIALS INVENTORY – CHEMICAL DESCRIPTION (LACoCUPA Form 2731)

(one page per material per building or area)

☒ ADD ☐ DELETE ☐ REVISE REPORTING YEAR 2005 | 200 Page of

I. FACILITY INFORMATION

BUSINESS NAME (Same as FACILITY NAME or DBA – Doing Business As)
Fuji Hunt Photographic Chemicals

CHEMICAL LOCATION 201
14820 Carmenita Rd. #B Norwalk, CA 90650

CHEMICAL LOCATION CONFIDENTIAL (EPCRA) ☐ YES ☒ NO 202

FACILITY ID # F A 0 0 3 1 5 6 5 | MAP# (optional) 203 | GRID# (optional) 204

II. CHEMICAL INFORMATION

CHEMICAL NAME 205
CK-72-50D

TRADE SECRET ☐ Yes ☒ No 206
If Subject to EPCRA, refer to instructions

COMMON NAME 207

EHS* ☐ Yes ☒ No 208 | RS* ☐ Yes ☐ No 209

CAS# mixture 210

*If EHS or RS is "Yes", all amounts below must be in lbs.

FIRE CODE HAZARD CLASSES (Complete if required by CUPA)

HAZARDOUS MATERIAL TYPE (Check one item only) ☐ a. PURE ☒ b. MIXTURE ☐ c. WASTE 211

RADIOACTIVE ☐ Yes ☐ No 212 | CURIES

PHYSICAL STATE (Check one item only) ☐ a. SOLID ☒ b. LIQUID ☐ c. GAS 214

LARGEST CONTAINER

ED HAZARD CATEGORIES (Check all that apply) ☐ a. FIRE ☐ b. REACTIVE ☐ c. PRESSURE RELEASE ☒ d. ACUTE HEALTH ☐ e. CHRONIC HEALTH

AVERAGE DAILY AMOUNT 217	MAXIMUM DAILY AMOUNT 218	ANNUAL WASTE AMOUNT 219	STATE WASTE CODE
500	1000	0	NA

STS* (Check one item only) ☐ a. GALLONS ☐ b. CUBIC FEET ☒ c. POUNDS ☐ d. TONS 221
* If EHS, amount must be in pounds.

DAYS ON SITE: 365

TORAGE CONTAINER
☐ a. ABOVE GROUND TANK ☒ e. PLASTIC/NONMETALLIC DRUM ☐ i. FIBER DRUM ☐ m. GLASS BOTTLE ☐ q. RAIL CAR
☐ b. UNDERGROUND TANK ☒ f. CAN ☐ j. BAG ☒ n. PLASTIC BOTTLE ☐ r. OTHER
☐ c. TANK INSIDE BUILDING ☐ g. CARBOY ☐ k. BOX ☒ o. TOTE BIN
☐ d. STEEL DRUM ☐ h. SILO ☐ l. CYLINDER ☐ p. TANK WAGON

ORAGE PRESSURE ☒ a. AMBIENT ☐ b. ABOVE AMBIENT ☐ c. BELOW AMBIENT

ORAGE TEMPERATURE ☒ a. AMBIENT ☐ b. ABOVE AMBIENT ☐ c. BELOW AMBIENT ☐ d. CRYOGENIC

%WT	HAZARDOUS COMPONENT (For mixture or waste only)	EHS	RS 240	CAS #
226	227	☐ Yes 228	☐ Yes	
229	230	☐ Yes 231	☐ Yes 232	
233	234	☐ Yes 235	☐ Yes 236	
237	238	☐ Yes 239	☐ Yes 240	
241	242	☐ Yes 243	☐ Yes 244	

hazardous components are present at greater than 1% by weight if non-carcinogenic, or 0.1% by weight if carcinogenic, attach additional sheets of paper capturing the required information.

TIONAL LOCALLY COLLECTED INFORMATION

RA, Please Sign Here
ies reporting Chemicals subject to EPCRA reporting thresholds must sign each Chemical Description page for each EPCRA reported chemical.)

OFFICIAL USE ONLY	DATE RECEIVED	REVIEWED BY

	BN	STA	OTHER	DISTRICT	CUPA	PA

HAZARDOUS MATERIALS INVENTORY – CHEMICAL DESCRIPTION (LACoCUPA Form 2731)

☒ ADD ☐ DELETE ☐ REVISE REPORTING YEAR 2005 200 Page of

I. FACILITY INFORMATION

BUSINESS NAME (Same as FACILITY NAME or DBA – Doing Business As)
Fuji Hunt Photographic Chemicals

CHEMICAL LOCATION 201
14820 Carmenita Rd. #B Norwalk, CA 90650

CHEMICAL LOCATION CONFIDENTIAL (EPCRA) ☐ YES ☒ NO 202

FACILITY ID # F A 0 0 3 1 5 6 5

MAP# (optional) 203

GRID# (optional) 204

II. CHEMICAL INFORMATION

CHEMICAL NAME 205
CK-72-50D-35

TRADE SECRET ☐ Yes ☒ No 206
If subject to EPCRA, refer to instructions

COMMON NAME 207

EHS* ☐ Yes ☒ No 208 RS* ☐ Yes ☐ No 240

CAS# mixture 209

*If EHS or RS is "Yes", all amounts below must be in lbs.

FIRE CODE HAZARD CLASSES (Complete if required by CUPA)

HAZARDOUS MATERIAL TYPE (Check one item only) ☐ a. PURE ☒ b. MIXTURE ☐ c. WASTE 211

RADIOACTIVE ☐ Yes ☐ No 212

CURIES

PHYSICAL STATE (Check one item only) ☐ a. SOLID ☒ b. LIQUID ☐ c. GAS 214

LARGEST CONTAINER

HAZARD CATEGORIES (Check all that apply) ☐ a. FIRE ☐ b. REACTIVE ☐ c. PRESSURE RELEASE ☒ d. ACUTE HEALTH ☐ e. CHRONIC HEALTH

AVERAGE DAILY AMOUNT 217	MAXIMUM DAILY AMOUNT 218	ANNUAL WASTE AMOUNT 219	STATE WASTE CODE
00	1000	0	NA

UNITS* (Check one item only) ☐ a. GALLONS ☐ b. CUBIC FEET ☒ c. POUNDS ☐ d. TONS 221
* If EHS, amount must be in pounds

DAYS ON SITE: 365

STORAGE CONTAINER
☐ a. ABOVE GROUND TANK ☒ e. PLASTIC/NONMETALLIC DRUM ☐ i. FIBER DRUM ☐ m. GLASS BOTTLE ☐ q. RAIL CAR
☐ b. UNDERGROUND TANK ☒ f. CAN ☐ j. BAG ☒ n. PLASTIC BOTTLE ☐ r. OTHER
☐ c. TANK INSIDE BUILDING ☐ g. CARBOY ☐ k. BOX ☒ o. TOTE BIN
☐ d. STEEL DRUM ☐ h. SILO ☐ l. CYLINDER ☐ p. TANK WAGON

STORAGE PRESSURE ☒ a. AMBIENT ☐ b. ABOVE AMBIENT ☐ c. BELOW AMBIENT

STORAGE TEMPERATURE ☒ a. AMBIENT ☐ b. ABOVE AMBIENT ☐ c. BELOW AMBIENT ☐ d. CRYOGENIC

%WT	HAZARDOUS COMPONENT (For mixture or waste only)	EHS	RS 240	CAS #
226	227	☐ Yes 228	☐ Yes	
230	231	☐ Yes 232	☐ Yes	
234	235	☐ Yes 236	☐ Yes	
238	239	☐ Yes 240	☐ Yes	
242	243	☐ Yes 244	☐ Yes	

Hazardous components are present at greater than 1% by weight if non-carcinogenic, or 0.1% by weight if carcinogenic, attach additional sheets of paper capturing the required information.

ADDITIONAL LOCALLY COLLECTED INFORMATION

CONFIDENTIAL

A. Please Sign Here
(Facilities reporting Chemicals subject to EPCRA reporting thresholds must sign each Chemical Description page for each EPCRA reported chemical.)

OFFICIAL USE ONLY DATE RECEIVED REVIEWED BY

	BN	STA	OTHER	DISTRICT	CUPA	

HAZARDOUS MATERIALS INVENTORY – CHEMICAL DESC...

☒ ADD ☐ DELETE ☐ REVISE REPORTING YEAR 2005 200 Page of

I. FACILITY INFORMATION

BUSINESS NAME (Same as FACILITY NAME or DBA - Doing Business As)
Fuji Hunt Photographic Chemicals

CHEMICAL LOCATION 201
14820 Carmenita Rd. #B Norwalk, CA 90650

CHEMICAL LOCATION CONFIDENTIAL (EPCRA) ☐ YES ☒ NO

FACILITY ID # F A 0 0 3 1 5 6 5 | MAP# (optional) 203 | GRID# (optional)

II. CHEMICAL INFORMATION

CHEMICAL NAME 205
CK-72-71LO

TRADE SECRET ☐ Yes ☒ No
If Subject to EPCRA, refer to instructions

COMMON NAME 207

EHS* ☐ Yes ☒ No 208 RS* ☐ Yes ☐ No

CAS# 209 mixture

*If EHS or RS is "Yes", all amounts below must be in lbs.

FIRE CODE HAZARD CLASSES (Complete if required by CUPA)

HAZARDOUS MATERIAL TYPE (Check one item only) 211 ☐ a. PURE ☒ b. MIXTURE ☐ c. WASTE

RADIOACTIVE ☐ Yes ☐ No 212 CURIES

PHYSICAL STATE (Check one item only) 214 ☐ a. SOLID ☒ b. LIQUID ☐ c. GAS

LARGEST CONTAINER

FED HAZARD CATEGORIES (Check all that apply) ☐ a. FIRE ☐ b. REACTIVE ☐ c. PRESSURE RELEASE ☒ d. ACUTE HEALTH ☐ e. CHRONIC HEALTH

AVERAGE DAILY AMOUNT 217	MAXIMUM DAILY AMOUNT 218	ANNUAL WASTE AMOUNT 219	STATE WASTE CODE
2556	5112	0	NA

UNITS* (Check one item only) ☐ a. GALLONS ☐ b. CUBIC FEET ☒ c. POUNDS ☐ d. TONS 221 DAYS ON SITE: 365
* If EHS, amount must be in pounds

STORAGE CONTAINER
☐ a. ABOVE GROUND TANK ☒ e. PLASTIC/NON-METALLIC DRUM ☐ i. FIBER DRUM ☐ m. GLASS BOTTLE ☐ q. RAIL CAR
☐ b. UNDERGROUND TANK ☒ f. CAN ☐ j. BAG ☒ n. PLASTIC BOTTLE ☐ r. OTHER
☐ c. TANK INSIDE BUILDING ☐ g. CARBOY ☐ k. BOX ☒ o. TOTE BIN
☐ d. STEEL DRUM ☐ h. SILO ☐ l. CYLINDER ☐ p. TANK WAGON

STORAGE PRESSURE ☒ a. AMBIENT ☐ b. ABOVE AMBIENT ☐ c. BELOW AMBIENT

STORAGE TEMPERATURE ☒ a. AMBIENT ☐ b. ABOVE AMBIENT ☐ c. BELOW AMBIENT ☐ d. CRYOGENIC

%WT	HAZARDOUS COMPONENT (For mixture or waste only)	EHS	RS 240b	CAS #
220	227	☐ Yes 225	☐ Yes	
230	231	☐ Yes 232	☐ Yes	
234	235	☐ Yes 236	☐ Yes	
238	239	☐ Yes 240	☐ Yes	
242	243	☐ Yes 244	☐ Yes	

more hazardous components are present at greater than 1% by weight if non-carcinogenic, or 0.1% by weight if carcinogenic, attach additional sheets of paper capturing the required information.

ADDITIONAL LOCALLY COLLECTED INFORMATION

COMPLETE

EPCRA, Please Sign Here
(Facilities reporting Chemicals subject to EPCRA reporting thresholds must sign each Chemical Description page for each EPCRA reported chemical.)

OFFICIAL USE ONLY	DATE RECEIVED	REVIEWED BY

V	BN	STA	OTHER	DISTRICT	CUPA	PA

HAZARDOUS MATERIALS INVENTORY – CHEMICAL DESCRIPTION (LACoCUPA Form 2731)

(one page per material per building or area)

☒ ADD ☐ DELETE ☐ REVISE REPORTING YEAR 2005 300 Page of

I. FACILITY INFORMATION

BUSINESS NAME (Same as FACILITY NAME or DBA – Doing Business As) 3
Fuji Hunt Photographic Chemicals

CHEMICAL LOCATION 201
14820 Carmenita Rd. #B Norwalk, CA 90650

CHEMICAL LOCATION CONFIDENTIAL (EPCRA) ☐ YES ☒ NO 202

FACILITY ID # F A 0 0 3 1 5 6 5 1 MAP# (optional) 203 GRID# (optional) 204

II. CHEMICAL INFORMATION

CHEMICAL NAME 205
CK-72-42HTP

TRADE SECRET ☐ Yes ☒ No 206
If Subject to EPCRA, refer to instructions

COMMON NAME 207

EHS* ☐ Yes ☒ No 208 RS* ☐ Yes ☐ No 346a

CAS# mixture 209

*If EHS or RS is "Yes", all amounts below must be in lbs.

FIRE CODE HAZARD CLASSES (Complete if required by CUPA) 210

HAZARDOUS MATERIAL TYPE (Check one item only) ☐ a. PURE ☒ b. MIXTURE ☐ c. WASTE 211

RADIOACTIVE ☐ Yes ☐ No 212 CURIES 213

PHYSICAL STATE (Check one item only) ☐ a. SOLID ☒ b. LIQUID ☐ c. GAS 214

LARGEST CONTAINER 215

HAZARD CATEGORIES (Check all that apply) ☐ a. FIRE ☐ b. REACTIVE ☐ c. PRESSURE RELEASE ☒ d. ACUTE HEALTH ☐ e. CHRONIC HEALTH 216

AVERAGE DAILY AMOUNT 217	MAXIMUM DAILY AMOUNT 218	ANNUAL WASTE AMOUNT 219	STATE WASTE CODE 220
000	4000	0	NA

UNITS* (Check one item only) ☐ a. GALLONS ☐ b. CUBIC FEET ☒ c. POUNDS ☐ d. TONS 221
* IF EHS, amount must be in pounds

DAYS ON SITE: 365 222

STORAGE CONTAINER
☐ a. ABOVE GROUND TANK ☒ e. PLASTIC/NONMETALLIC DRUM ☐ j. FIBER DRUM ☐ m. GLASS BOTTLE ☐ q. RAIL CAR
☐ b. UNDERGROUND TANK ☒ f. CAN ☐ j. BAG ☒ n. PLASTIC BOTTLE ☐ r. OTHER
☐ c. TANK INSIDE BUILDING ☐ g. CARBOY ☐ k. BOX ☒ o. TOTE BIN
☐ d. STEEL DRUM ☐ h. SILO ☐ l. CYLINDER ☐ p. TANK WAGON

STORAGE PRESSURE ☒ a. AMBIENT ☐ b. ABOVE AMBIENT ☐ c. BELOW AMBIENT 223

STORAGE TEMPERATURE ☒ a. AMBIENT ☐ b. ABOVE AMBIENT ☐ c. BELOW AMBIENT ☐ d. CRYOGENIC 224

%WT	HAZARDOUS COMPONENT (For mixture or waste only)	EHS	RS 346b	CAS #
226	227	☐ Yes 228	☐ Yes	229
230	231	☐ Yes 232	☐ Yes	233
234	235	☐ Yes 236	☐ Yes	237
238	239	☐ Yes 240	☐ Yes	241
242	243	☐ Yes 244	☐ Yes	245

Hazardous components are present at greater than 1% by weight if non-carcinogenic, or 0.1% by weight if carcinogenic, attach additional sheets of paper capturing the required information.

ADDITIONAL LOCALLY COLLECTED INFORMATION 246

COMPLETED

Please Sign Here
(Reporting Chemicals subject to EPCRA reporting thresholds must sign each Chemical Description page for each EPCRA reported chemical.)

OFFICIAL USE ONLY

DATE RECEIVED REVIEWED BY

	BN	STA	OTHER	DISTRICT	CUPA	PA

HAZARDOUS MATERIALS INVENTORY – CHEMICAL DESCRIPTION (LACoCUPA Form 2731)

(one page per material per building or area)

☒ ADD ☐ DELETE ☐ REVISE REPORTING YEAR 2005 | Page of

I. FACILITY INFORMATION

BUSINESS NAME (Same as FACILITY NAME or DBA – Doing Business As)
Fuji Hunt Photographic Chemicals

CHEMICAL LOCATION
14820 Carmenita Rd. #B Norwall, CA 90650

CHEMICAL LOCATION CONFIDENTIAL (EPCRA) ☐ YES ☒ NO

FACILITY ID # F A 0 0 3 1 5 6 5

MAP# (optional) | GRID# (optional)

II. CHEMICAL INFORMATION

CHEMICAL NAME
890381 PRESSMAX 34ARS FNTN ADD 55G

TRADE SECRET ☐ Yes ☒ No (If Subject to EPCRA, refer to Instructions)

COMMON NAME

CAS# mixture

EHS* ☐ Yes ☒ No | RS* ☐ Yes ☐ No

RE CODE HAZARD CLASSES (Complete if required by CUPA)

*If EHS or RS is "Yes", all amounts below must be in lbs.

ZARDOUS MATERIAL
PE (Check one item only) ☐ a. PURE ☒ b. MIXTURE ☐ c. WASTE

RADIOACTIVE ☐ Yes ☐ No | CURIES

YSICAL STATE
eck one item only) ☐ a. SOLID ☒ b. LIQUID ☐ c. GAS

LARGEST CONTAINER

D HAZARD CATEGORIES
ck all that apply) ☐ a. FIRE ☐ b. REACTIVE ☐ c. PRESSURE RELEASE ☒ d. ACUTE HEALTH ☐ e. CHRONIC HEALTH

RAGE DAILY AMOUNT	MAXIMUM DAILY AMOUNT	ANNUAL WASTE AMOUNT	STATE WASTE CODE
5	1892	0	NA

E* (one item only) ☐ a. GALLONS ☐ b. CUBIC FEET ☒ c. POUNDS ☐ d. TONS
* If EHS, amount must be in pounds

DAYS ON SITE: 365

AGE
AINER ☐ a. ABOVE GROUND TANK ☒ e. PLASTIC/NONMETALLIC DRUM ☐ i. FIBER DRUM ☐ m. GLASS BOTTLE ☐ q. RAIL CAR
☐ b. UNDERGROUND TANK ☒ f. CAN ☐ j. BAG ☒ n. PLASTIC BOTTLE ☐ r. OTHER
☐ c. TANK INSIDE BUILDING ☐ g. CARBOY ☐ k. BOX ☒ o. TOTE BIN
☐ d. STEEL DRUM ☐ h. SILO ☐ l. CYLINDER ☐ p. TANK WAGON

DE PRESSURE ☒ a. AMBIENT ☐ b. ABOVE AMBIENT ☐ c. BELOW AMBIENT

E TEMPERATURE ☒ a. AMBIENT ☐ b. ABOVE AMBIENT ☐ c. BELOW AMBIENT ☐ d. CRYOGENIC

WT	HAZARDOUS COMPONENT (For mixture or waste only)	EHS	RS	CAS #
		☐ Yes	☐ Yes	
		☐ Yes	☐ Yes	
		☐ Yes	☐ Yes	
		☐ Yes	☐ Yes	
		☐ Yes	☐ Yes	

ous components are present at greater than 1% by weight if non-carcinogenic, or 0.1% by weight if carcinogenic, attach additional sheets of paper capturing the required information.

AL LOCALLY COLLECTED INFORMATION

ase Sign Here
orting Chemicals subject to EPCRA reporting thresholds must sign each Chemical Description page for each EPCRA reported chemical.)

FFICIAL USE ONLY | DATE RECEIVED | REVIEWED BY

	BN	STA	OTHER	DISTRICT	CUPA

INVENTORY – CHEMICAL DESCRIPTION (LAC6CUPA Form 2731)

(Free page permission just building in a

☒ ADD ☐ DELETE ☐ REVISE REPORTING YEAR 2005 220 Page of

I. FACILITY INFORMATION

BUSINESS NAME (Same as FACILITY NAME or DBA – Doing Business As)
Fuji Hunt Photographic Chemicals

CHEMICAL LOCATION 201
14820 Carmenita Rd. #B Norwalk, CA 90650

CHEMICAL LOCATION CONFIDENTIAL (EPCRA) ☐ YES ☒ NO

FACILITY ID # F A 0 0 3 1 5 6 5 1 MAP# (optional) 203 GRID# (optional)

II. CHEMICAL INFORMATION

CHEMICAL NAME 205
890361 PRESSMAX 16N FNTN CONC 55G

TRADE SECRET ☐ Yes ☒ No
If Subject to EPCRA, refer to instructions

COMMON NAME 207
CAS# mixture

EHS* ☐ Yes ☒ No 208 RS* ☐ Yes ☐ No
*If EHS or RS is "Yes", all amounts below must be in lbs.

FIRE CODE HAZARD CLASSES (Complete if Required by CUPA) 209

HAZARDOUS MATERIAL TYPE (Check one item only) ☐ a. PURE ☒ b. MIXTURE ☐ c. WASTE 211 RADIOACTIVE ☐ Yes ☐ No 212 CURIES

PHYSICAL STATE (Check one item only) ☐ a. SOLID ☒ b. LIQUID ☐ c. GAS 214 LARGEST CONTAINER

ED HAZARD CATEGORIES (Check all that apply) ☐ a. FIRE ☐ b. REACTIVE ☐ c. PRESSURE RELEASE ☒ d. ACUTE HEALTH ☐ e. CHRONIC HEALTH

VERAGE DAILY AMOUNT 217
3738

MAXIMUM DAILY AMOUNT 218
7476

ANNUAL WASTE AMOUNT 219
0

STATE WASTE CODE
NA

NITS* (Check one item only) ☐ a. GALLONS ☐ b. CUBIC FEET ☒ c. POUNDS ☐ d. TONS 221
*If EHS, amount must be in pounds.

DAYS ON SITE:
365

ORAGE NTAINER
☐ a. ABOVE GROUND TANK ☒ e. PLASTIC/NONMETALLIC DRUM ☐ i. FIBER DRUM ☐ m. GLASS BOTTLE ☐ q. RAIL CAR
☐ b. UNDERGROUND TANK ☒ f. CAN ☐ j. BAG ☒ n. PLASTIC BOTTLE ☐ r. OTHER
☐ c. TANK INSIDE BUILDING ☐ g. CARBOY ☐ k. BOX ☒ o. TOTE BIN
☐ d. STEEL DRUM ☐ h. SILO ☐ l. CYLINDER ☐ p. TANK WAGON

RAGE PRESSURE ☒ a. AMBIENT ☐ b. ABOVE AMBIENT ☐ c. BELOW AMBIENT

RAGE TEMPERATURE ☒ a. AMBIENT ☐ b. ABOVE AMBIENT ☐ c. BELOW AMBIENT ☐ d. CRYOGENIC

%WT	HAZARDOUS COMPONENT (For mixture or waste only)	EHS	RS 246b	CAS #
226	227	☐ Yes 228	☐ Yes	
230	231	☐ Yes 232	☐ Yes	
234	235	☐ Yes 236	☐ Yes	
238	239	☐ Yes 240	☐ Yes	
242	243	☐ Yes 244	☐ Yes	

ardous components are present at greater than 1% by weight if non-carcinogenic, or 0.1% by weight if carcinogenic, attach additional sheets of paper capturing the required information.

ONAL LOCALLY COLLECTED INFORMATION

Please Sign Here
eporting Chemicals subject to EPCRA reporting thresholds must sign each Chemical Description page for each EPCRA reported chemical.)

OFFICIAL USE ONLY

DATE RECEIVED

REVIEWED BY

BN	STA	OTHER	DISTRICT	CUPA	PA

☒ ADD ☐ DELETE ☐ REVISE REPORTING YEAR 2005 200 Page of

I. FACILITY INFORMATION

BUSINESS NAME (Same as FACILITY NAME or DBA – Doing Business As)
Fuji Hunt Photographic Chemicals

CHEMICAL LOCATION
14820 Carmenita Rd #B Norwalk, CA 90650 201

CHEMICAL LOCATION CONFIDENTIAL (EPCRA) ☐ YES ☒ NO

FACILITY ID # F A 0 0 3 1 5 6 5 1

MAP# (optional) 203 GRID# (optional)

II. CHEMICAL INFORMATION

CHEMICAL NAME
890357 PRESSMAX 85NC COATING 55G 205

TRADE SECRET ☐ Yes ☒ No
If Subject to EPCRA, refer to instructions

COMMON NAME

CAS# mixture 207

EHS* ☐ Yes ☒ No 208 RS* ☐ Yes ☐ No

FIRE CODE HAZARD CLASSES (Complete if required by CUPA) 209

*If EHS or RS is "Yes", all amounts below must be in lbs.

HAZARDOUS MATERIAL TYPE (Check one item only) ☐ a. PURE ☒ b. MIXTURE ☐ c. WASTE 211

RADIOACTIVE ☐ Yes ☐ No 212 CURIES

PHYSICAL STATE (Check one item only) ☐ a. SOLID ☒ b. LIQUID ☐ c. GAS 213

LARGEST CONTAINER 214

MED HAZARD CATEGORIES (Check all that apply) ☐ a. FIRE ☐ b. REACTIVE ☐ c. PRESSURE RELEASE ☒ d. ACUTE HEALTH ☐ e. CHRONIC HEALTH

AVERAGE DAILY AMOUNT 217: 010

MAXIMUM DAILY AMOUNT 218: 2020

ANNUAL WASTE AMOUNT 219: 0

STATE WASTE CODE: NA

UNITS* (Check one item only) ☐ a. GALLONS ☐ b. CUBIC FEET ☒ c. POUNDS ☐ d. TONS 221
* If EHS, amount must be in pounds

DAYS ON SITE: 365

STORAGE CONTAINER
☐ a. ABOVE GROUND TANK ☒ e. PLASTIC/NONMETALLIC DRUM ☐ i. FIBER DRUM ☐ m. GLASS BOTTLE ☐ q. RAIL CAR
☐ b. UNDERGROUND TANK ☒ f. CAN ☐ j. BAG ☒ n. PLASTIC BOTTLE ☐ r. OTHER
☐ c. TANK INSIDE BUILDING ☐ g. CARBOY ☐ k. BOX ☒ o. TOTE BIN
☐ d. STEEL DRUM ☐ h. SILO ☐ l. CYLINDER ☐ p. TANK WAGON

STORAGE PRESSURE ☒ a. AMBIENT ☐ b. ABOVE AMBIENT ☐ c. BELOW AMBIENT

STORAGE TEMPERATURE ☒ a. AMBIENT ☐ b. ABOVE AMBIENT ☐ c. BELOW AMBIENT ☐ d. CRYOGENIC

%WT	HAZARDOUS COMPONENT (For mixture or waste only)	EHS	RS 240b	CAS #
220		227 ☐ Yes 228	☐ Yes	
230		231 ☐ Yes 232	☐ Yes	
234		235 ☐ Yes 236	☐ Yes	
238		239 ☐ Yes 240	☐ Yes	
242		243 ☐ Yes 244	☐ Yes	

Hazardous components are present at greater than 1% by weight if non-carcinogenic, or 0.1% by weight if carcinogenic, attach additional sheets of paper capturing the required information.

ADDITIONAL LOCALLY COLLECTED INFORMATION

COMPLETE

Please Sign Here
(Facilities reporting Chemicals subject to EPCRA reporting thresholds must sign each Chemical Description page for each EPCRA reported chemical.)

OFFICIAL USE ONLY	DATE RECEIVED	REVIEWED BY

	BN	STA	OTHER	DISTRICT	CUPA	PA

☒ ADD ☐ DELETE ☐ REVISE REPORTING YEAR 2005 200 Page of

I. FACILITY INFORMATION

BUSINESS NAME (Same as FACILITY NAME or DBA - Doing Business As)
Fuji Hunt Photographic Chemicals

CHEMICAL LOCATION
14820 Carmenita Rd #B Norwalk, CA 90650 201 CHEMICAL LOCATION CONFIDENTIAL (EPCRA) ☐ YES ☒ NO

FACILITY ID # F A 0 0 3 1 5 6 5 MAP# (optional) 202 GRID# (optional)

II. CHEMICAL INFORMATION

CHEMICAL NAME
890342 PRESSMAX 803 COATING 55G 205 TRADE SECRET ☐ Yes ☒ No
If Subject to EPCRA, refer to instructions

COMMON NAME
CAS# mixture 207 EHS* ☐ Yes ☒ No 208 RS* ☐ Yes ☐ No

FIRE CODE HAZARD CLASSES (Complete if required by CUPA) 210 *If EHS or RS is "Yes", all amounts below must be in lbs.

HAZARDOUS MATERIAL TYPE (Check one item only) ☐ a. PURE ☒ b. MIXTURE ☐ c. WASTE 211 RADIOACTIVE ☐ Yes ☐ No 212 CURIES

PHYSICAL STATE (Check one item only) ☐ a. SOLID ☒ b. LIQUID ☐ c. GAS 213 LARGEST CONTAINER

ED HAZARD CATEGORIES (Check all that apply) ☐ a. FIRE ☐ b. REACTIVE ☐ c. PRESSURE RELEASE ☒ d. ACUTE HEALTH ☐ e. CHRONIC HEALTH

VERAGE DAILY AMOUNT 217	MAXIMUM DAILY AMOUNT 218	ANNUAL WASTE AMOUNT 219	STATE WASTE CODE
030	6060	0	NA

ITS* (Check one item only) ☐ a. GALLONS ☐ b. CUBIC FEET ☒ c. POUNDS ☐ d. TONS * If EHS, amount must be in pounds 221 DAYS ON SITE: 365

ORAGE NTAINER ☐ a. ABOVE GROUND TANK ☐ b. UNDERGROUND TANK ☒ c. PLASTIC/NONMETALLIC DRUM ☐ d. FIBER DRUM ☐ m. GLASS BOTTLE ☐ q. RAIL CAR ☐ e. TANK INSIDE BUILDING ☒ f. CAN ☐ g. CARBOY ☐ j. BAG ☒ n. PLASTIC BOTTLE ☐ r. OTHER ☐ s. STEEL DRUM ☐ h. SILO ☐ k. BOX ☒ o. TOTE BIN ☐ l. CYLINDER ☐ p. TANK WAGON

RAGE PRESSURE ☒ a. AMBIENT ☐ b. ABOVE AMBIENT ☐ c. BELOW AMBIENT

AGE TEMPERATURE ☒ a. AMBIENT ☐ b. ABOVE AMBIENT ☐ c. BELOW AMBIENT ☐ d. CRYOGENIC

%WT	HAZARDOUS COMPONENT (For mixture or waste only)	EHS	RS 240b	CAS #
226		227 ☐ Yes	228 ☐ Yes	
230		231 ☐ Yes	232 ☐ Yes	
234		235 ☐ Yes	236 ☐ Yes	
238		239 ☐ Yes	240 ☐ Yes	
242		243 ☐ Yes	244 ☐ Yes	

ardous components are present at greater than 1% by weight if non-carcinogenic, or 0.1% by weight if carcinogenic, attach additional sheets of paper capturing the required information.

NAL LOCALLY COLLECTED INFORMATION

Please Sign Here
eporting Chemicals subject to EPCRA reporting thresholds must sign each Chemical Description page for each EPCRA reported chemical.)

OFFICIAL USE ONLY	DATE RECEIVED	REVIEWED BY

	BN	STA	OTHER	DISTRICT	CUPA	PA

☐ DELETE ☐ REVISE REPORTING YEAR 2005 200 Page of

I. FACILITY INFORMATION

BUSINESS NAME (Same as FACILITY NAME or DBA – Doing Business As)
Fuji Hunt Photographic Chemicals

CHEMICAL LOCATION 201
14820 Cumenita Rd #B Norwalk, CA 90650

CHEMICAL LOCATION CONFIDENTIAL (EPCRA) ☐ YES ☒ NO

FACILITY ID # F A 0 0 3 1 5 6 5 | MAP# (optional) 202 | GRID# (optional)

II. CHEMICAL INFORMATION

CHEMICAL NAME 205
890296 PRESSMAX 96WMW WASH 55G

TRADE SECRET ☐ Yes ☒ No
If Subject to EPCRA, refer to instructions

COMMON NAME 207
CAS# mixture

EHS* ☐ Yes ☒ No 208 | RS* ☐ Yes ☐ No

209 *If EHS or RS is "Yes", all amounts below must be in lbs.

FIRE CODE HAZARD CLASSES (Complete if required by CUPA)

HAZARDOUS MATERIAL TYPE (Check one item only) ☐ a. PURE ☒ b. MIXTURE ☐ c. WASTE 211 | RADIOACTIVE ☐ Yes ☐ No 212 | CURIES

PHYSICAL STATE (Check one item only) ☐ a. SOLID ☒ b. LIQUID ☐ c. GAS 214 | LARGEST CONTAINER

SD HAZARD CATEGORIES (Check all that apply) ☐ a. FIRE ☐ b. REACTIVE ☐ c. PRESSURE RELEASE ☒ d. ACUTE HEALTH ☐ e. CHRONIC HEALTH

AVERAGE DAILY AMOUNT 217	MAXIMUM DAILY AMOUNT 218	ANNUAL WASTE AMOUNT 219	STATE WASTE CODE
985	3970	0	NA

TTS* (Check one item only) ☐ a. GALLONS ☐ b. CUBIC FEET ☒ c. POUNDS ☐ d. TONS 221 | DAYS ON SITE: 365
* If EHS, amount must be in pounds

ORAGE NTAINER ☐ a. ABOVE GROUND TANK ☐ b. UNDERGROUND TANK ☐ c. TANK INSIDE BUILDING ☐ d. STEEL DRUM ☒ e. PLASTIC/NONMETALLIC DRUM ☒ f. CAN ☐ g. CARBOY ☐ h. SILO ☐ i. FIBER DRUM ☐ j. BAG ☐ k. BOX ☐ l. CYLINDER ☐ m. GLASS BOTTLE ☒ n. PLASTIC BOTTLE ☒ o. TOTE BIN ☐ p. TANK WAGON ☐ q. RAIL CAR ☐ r. OTHER

RAGE PRESSURE ☒ a. AMBIENT ☐ b. ABOVE AMBIENT ☐ c. BELOW AMBIENT

AGE TEMPERATURE ☒ a. AMBIENT ☐ b. ABOVE AMBIENT ☐ c. BELOW AMBIENT ☐ d. CRYOGENIC

%WT	HAZARDOUS COMPONENT (For mixture or waste only)	EHS	RS 246b	CAS #
229		227 ☐Yes	228 ☐Yes	
230		231 ☐Yes	232 ☐Yes	
234		235 ☐Yes	236 ☐Yes	
238		239 ☐Yes	240 ☐Yes	
242		243 ☐Yes	244 ☐Yes	

ardous components are present at greater than 1% by weight if non-carcinogenic, or 0.1% by weight if carcinogenic, attach additional sheets of paper capturing the required information.

ONAL LOCALLY COLLECTED INFORMATION

COMPLETED

Please Sign Here
Reporting Chemicals subject to EPCRA reporting thresholds must sign each Chemical Description page for each EPCRA reported chemical.)

OFFICIAL USE ONLY

	BN	STA	OTHER	DISTRICT	CUPA	PA

DATE RECEIVED

REVIEWED BY

☐ DELETE ☐ REVISE REPORTING YEAR 2005 201 Page of

I. FACILITY INFORMATION

BUSINESS NAME (Same as FACILITY NAME or DBA - Doing Business As)
Fuji Hunt Photographic Chemicals

CHEMICAL LOCATION
14820 Carmenita Rd. #B Norwalk, CA 90650 203

CHEMICAL LOCATION CONFIDENTIAL (EPCRA) ☐ YES ☒ NO

FACILITY ID # F A 0 0 3 1 5 6 5 1

MAP# (optional) 205

GRID# (optional)

II. CHEMICAL INFORMATION

CHEMICAL NAME
890290 PRESSMAX 80ALO COATING 55G 205

TRADE SECRET ☐ Yes ☒ No
If Subject to EPCRA, refer to instructions

COMMON NAME

CAS# mixture 207

EHS* ☐ Yes ☒ No 208 RS* ☐ Yes ☐ No

FIRE CODE HAZARD CLASSES (Complete if required by CUPA) 209

*If EHS or RS is "Yes", all amounts below must be in lbs

HAZARDOUS MATERIAL TYPE (Check one item only) ☐ a. PURE ☒ b. MIXTURE ☐ c. WASTE 211

RADIOACTIVE ☐ Yes ☐ No 212 CURIES

PHYSICAL STATE (Check one item only) ☐ a. SOLID ☒ b. LIQUID ☐ c. GAS 214

LARGEST CONTAINER

FED HAZARD CATEGORIES (Check all that apply) ☐ a. FIRE ☐ b. REACTIVE ☐ c. PRESSURE RELEASE ☒ d. ACUTE HEALTH ☐ e. CHRONIC HEALTH

AVERAGE DAILY AMOUNT 217	MAXIMUM DAILY AMOUNT 218	ANNUAL WASTE AMOUNT 219	STATE WASTE CODE
1515	3030	0	NA

UNITS* (Check one item only) ☐ a. GALLONS ☐ b. CUBIC FEET ☒ c. POUNDS ☐ d. TONS 220
* If EHS, amount must be in pounds.

DAYS ON SITE: 365

STORAGE CONTAINER
☐ a. ABOVE GROUND TANK ☒ e. PLASTIC/NONMETALLIC DRUM ☐ i. FIBER DRUM ☐ m. GLASS BOTTLE ☐ q. RAIL CAR
☐ b. UNDERGROUND TANK ☒ f. CAN ☐ j. BAG ☒ n. PLASTIC BOTTLE ☐ r. OTHER
☐ c. TANK INSIDE BUILDING ☐ g. CARBOY ☐ k. BOX ☒ o. TOTE BIN
☐ d. STEEL DRUM ☐ h. SILO ☐ l. CYLINDER ☐ p. TANK WAGON

STORAGE PRESSURE ☒ a. AMBIENT ☐ b. ABOVE AMBIENT ☐ c. BELOW AMBIENT

STORAGE TEMPERATURE ☒ a. AMBIENT ☐ b. ABOVE AMBIENT ☐ c. BELOW AMBIENT ☐ d. CRYOGENIC

%WT	HAZARDOUS COMPONENT (For mixture or waste only)	EHS	RS 240	CAS #
226		227 ☐Yes	229 ☐Yes	
230		231 ☐Yes	232 ☐Yes	
234		235 ☐Yes	236 ☐Yes	
238		239 ☐Yes	240 ☐Yes	
242		243 ☐Yes	244 ☐Yes	

Hazardous components are present at greater than 1% by weight if non-carcinogenic, or 0.1% by weight if carcinogenic. Attach additional sheets of paper capturing the required information.

ONAL LOCALLY COLLECTED INFORMATION

COMPLETED

A. Please Sign Here
(Facilities reporting Chemicals subject to EPCRA reporting thresholds must sign each Chemical Description page for each EPCRA reported chemical.)

OFFICIAL USE ONLY		DATE RECEIVED		REVIEWED BY		
	BN	STA	OTHER	DISTRICT	CUPA	PA

I. FACILITY INFORMATION

BUSINESS NAME (Same as FACILITY NAME or DBA – Doing Business As)
Fuji Hunt Photographic Chemicals

CHEMICAL LOCATION
14820 Carmenita Rd. #B Norwalk, CA 90650

CHEMICAL LOCATION CONFIDENTIAL (EPCRA) ☐ YES ☒ NO

FACILITY ID # F A 0 0 3 1 5 6 5

MAP# (optional)

GRID# (optional)

II. CHEMICAL INFORMATION

CHEMICAL NAME
890383 PESSMAX 90AO WASH 165G TOTE

TRADE SECRET ☐ Yes ☒ No
If Subject to EPCRA, refer to instructions

COMMON NAME

CAS# mixture

EHS* ☐ Yes ☒ No RS* ☐ Yes ☐ No

FIRE CODE HAZARD CLASSES (Complete if required by CUPA)

*If EHS or RS is "Yes", all amounts below must be in lb

HAZARDOUS MATERIAL TYPE (Check one item only) ☐ a. PURE ☒ b. MIXTURE ☐ c. WASTE

RADIOACTIVE ☐ Yes ☐ No CURIES

PHYSICAL STATE (Check one item only) ☐ a. SOLID ☒ b. LIQUID ☐ c. GAS

LARGEST CONTAINER

FED HAZARD CATEGORIES (Check all that apply) ☐ a. FIRE ☐ b. REACTIVE ☐ c. PRESSURE RELEASE ☒ d. ACUTE HEALTH ☐ e. CHRONIC HEALTH

AVERAGE DAILY AMOUNT	MAXIMUM DAILY AMOUNT	ANNUAL WASTE AMOUNT	STATE WASTE CODE
1139	2278	0	NA

UNITS* (Check one item only) ☐ a. GALLONS ☐ b. CUBIC FEET ☒ c. POUNDS ☐ d. TONS
* If EHS, amount must be in pounds

DAYS ON SITE: 365

STORAGE CONTAINER ☐ a. ABOVE GROUND TANK ☐ b. UNDERGROUND TANK ☐ c. TANK INSIDE BUILDING ☐ d. STEEL DRUM ☐ e. PLASTIC/NONMETALLIC DRUM ☒ f. CAN ☐ g. CARBOY ☐ h. SILO ☐ i. FIBER DRUM ☐ j. BAG ☐ k. BOX ☐ l. CYLINDER ☐ m. GLASS BOTTLE ☒ n. PLASTIC BOTTLE ☒ o. TOTE BIN ☐ p. TANK WAGON ☐ q. RAIL CAR ☐ r. OTHER

STORAGE PRESSURE: ☒ a. AMBIENT ☐ b. ABOVE AMBIENT ☐ c. BELOW AMBIENT

STORAGE TEMPERATURE: ☒ a. AMBIENT ☐ b. ABOVE AMBIENT ☐ c. BELOW AMBIENT ☐ d. CRYOGENIC

%WT	HAZARDOUS COMPONENT (For mixture or waste only)	EHS	RS	CAS #
22b		227 ☐Yes 228	☐Yes	
230		231 ☐Yes 232	☐Yes	
23a		235 ☐Yes 236	☐Yes	
238		239 ☐Yes 240	☐Yes	
242		243 ☐Yes 244	☐Yes	

Hazardous components are present at greater than 1% by weight if non-carcinogenic, or 0.1% by weight if carcinogenic, attach additional sheets of paper capturing the required information.

TIONAL LOCALLY COLLECTED INFORMATION

CORRECTED

RA. Please Sign Here
ies reporting Chemicals subject to EPCRA reporting thresholds must sign each Chemical Description page for each EPCRA reported chemical.)

OFFICIAL USE ONLY	DATE RECEIVED	REVIEWED BY

	BN	STA	OTHER	DISTRICT	CUPA	PA

I. FACILITY INFORMATION

BUSINESS NAME (Same as FACILITY NAME or DBA - Doing Business As)
Fuji Hunt Photographic Chemicals

CHEMICAL LOCATION
14820 Carmenita Rd. #B Norwalk, CA 90650 201

CHEMICAL LOCATION CONFIDENTIAL (EPCRA) ☐ YES ☒ NO

FACILITY ID # F A 0 0 3 1 5 6 5 1

MAP# (optional) 203 GRID# (optional)

II. CHEMICAL INFORMATION

CHEMICAL NAME
890023 HDF 50 FOUNTAIN CONC., 55G 205

TRADE SECRET ☐ Yes ☒ No
If Subject to EPCRA, refer to instructions

COMMON NAME
CAS# mixture 207

EHS* ☐ Yes ☒ No 208 RS* ☐ Yes ☐ No

FIRE CODE HAZARD CLASSES (Complete if required by CUPA) 209

*If EHS or RS is "Yes", all amounts below must be in

HAZARDOUS MATERIAL TYPE (Check one item only) ☐ a. PURE ☒ b. MIXTURE ☐ c. WASTE 211

RADIOACTIVE ☐ Yes ☐ No 212 CURIES

PHYSICAL STATE (Check one item only) ☐ a. SOLID ☒ b. LIQUID ☐ c. GAS 214

LARGEST CONTAINER

FED HAZARD CATEGORIES (Check all that apply) ☐ a. FIRE ☐ b. REACTIVE ☐ c. PRESSURE RELEASE ☒ d. ACUTE HEALTH ☐ e. CHRONIC HEALTH

AVERAGE DAILY AMOUNT 217
1040

MAXIMUM DAILY AMOUNT 218
2080

ANNUAL WASTE AMOUNT 219
0

STATE WASTE CODE
NA

UNITS* (Check one item only) ☐ a. GALLONS ☐ b. CUBIC FEET ☒ c. POUNDS ☐ d. TONS 221
* If EHS, amount must be in pounds

DAYS ON SITE:
365

STORAGE CONTAINER
☐ a. ABOVE GROUND TANK ☒ e. PLASTIC/NONMETALLIC DRUM ☐ i. FIBER DRUM ☐ m. GLASS BOTTLE ☐ q. RAIL CAR
☐ b. UNDERGROUND TANK ☒ f. CAN ☐ j. BAG ☒ n. PLASTIC BOTTLE ☐ r. OTHER
☐ c. TANK INSIDE BUILDING ☐ g. CARBOY ☐ k. BOX ☒ o. TOTE BIN
☐ d. STEEL DRUM ☐ h. SILO ☐ l. CYLINDER ☐ p. TANK WAGON

STORAGE PRESSURE ☒ a. AMBIENT ☐ b. ABOVE AMBIENT ☐ c. BELOW AMBIENT

STORAGE TEMPERATURE ☒ a. AMBIENT ☐ b. ABOVE AMBIENT ☐ c. BELOW AMBIENT ☐ d. CRYOGENIC

%WT	HAZARDOUS COMPONENT (For mixture or waste only)	EHS	RS 246b	CAS #
226	227	☐ Yes 228	☐ Yes	
230	231	☐ Yes 232	☐ Yes	
234	235	☐ Yes 236	☐ Yes	
238	239	☐ Yes 240	☐ Yes	
242	243	☐ Yes 244	☐ Yes	

...azardous components are present at greater than 1% by weight if non-carcinogenic, or 0.1% by weight if carcinogenic, attach additional sheets of paper capturing the required information.

...IONAL LOCALLY COLLECTED INFORMATION

COMPLETED

...A, Please Sign Here
...s reporting Chemicals subject to EPCRA reporting thresholds must sign each Chemical Description page for each EPCRA reported chemical.)

OFFICIAL USE ONLY

DATE RECEIVED

REVIEWED BY

BN	STA	OTHER	DISTRICT	CUPA	PA

FACILITY INFORMATION

FACILITY NAME (Same as FACILITY NAME or DBA - Doing Business As) 201

Fuji Hunt Photographic Chemicals

CHEMICAL LOCATION 203

14820 Carmenita Rd. #B Norwalk, CA 90650

FACILITY ID # F A 0 0 3 1 5 6 5

CHEMICAL LOCATION CONFIDENTIAL (EPCRA) ☐ YES ☒ NO

MAP# (optional) 205

GRID# (optional)

II. CHEMICAL INFORMATION

CHEMICAL NAME 209

890265 PRESSMAX 399 ISO FNTN ADD 5G

COMMON NAME

CAS# mixture 207

TRADE SECRET ☐ Yes ☒ No

If claimed as EPCRA, refer to instructions

FIRE CODE HAZARDOUS CLASSES (Complete if required by CUPA) 209

EHS* ☐ Yes ☒ No 208

RS* ☐ Yes ☐ No

*If EHS or RS is "Yes", all amounts below must be

HAZARDOUS MATERIAL TYPE (Check one item only) ☐ a. PURE ☒ b. MIXTURE ☐ c. WASTE 211

RADIOACTIVE ☐ Yes ☐ No 212

CURIES

PHYSICAL STATE (Check one item only) ☐ a. SOLID ☒ b. LIQUID ☐ c. GAS 214

LARGEST CONTAINER

FED HAZARD CATEGORIES (Check all that apply) ☒ a. FIRE ☐ b. REACTIVE ☐ c. PRESSURE RELEASE ☒ d. ACUTE HEALTH ☐ e. CHRONIC HEALTH

AVERAGE DAILY AMOUNT 217

4176

MAXIMUM DAILY AMOUNT 218

8352

ANNUAL WASTE AMOUNT 219

0

STATE WASTE CODE

NA

UNITS* (Check one item only) ☐ a. GALLONS ☐ b. CUBIC FEET ☒ c. POUNDS ☐ d. TONS 223

* If EHS, amount must be in pounds

DAYS ON SITE

365

STORAGE CONTAINER ☐ a. ABOVE GROUND TANK ☐ b. UNDERGROUND TANK ☐ c. TANK INSIDE BUILDING ☐ d. STEEL DRUM ☐ g. CARBOY ☐ h. SILO ☒ e. PLASTIC/NONMETALLIC DRUM ☒ f. CAN ☐ i. FIBER DRUM ☐ j. BAG ☐ k. BOX ☐ l. CYLINDER ☐ m. GLASS BOTTLE ☒ n. PLASTIC BOTTLE ☒ o. TOTE BIN ☐ p. TANK WAGON ☐ q. RAIL CAR ☐ r. OTHER

STORAGE PRESSURE ☒ a. AMBIENT ☐ b. ABOVE AMBIENT ☐ c. BELOW AMBIENT

STORAGE TEMPERATURE ☒ a. AMBIENT ☐ b. ABOVE AMBIENT ☐ c. BELOW AMBIENT ☐ d. CRYOGENIC

%WT	HAZARDOUS COMPONENT (For mixture or waste only)	EHS	RS	CAS #
226	Isopropanol	227 ☐Yes	228 ☐Yes	67-63-0
230		231 ☐Yes	232 ☐Yes	
234		235 ☐Yes	236 ☐Yes	
238		239 ☐Yes	240 ☐Yes	
242		243 ☐Yes	244 ☐Yes	

Hazardous components are present at greater than 1% by weight if non-carcinogenic, or 0.1% by weight if carcinogenic, attach additional sheets of paper capturing the required information.

ONAL LOCALLY COLLECTED INFORMATION

CONFIDENTIAL

Please Sign Here

Reporting Chemicals subject to EPCRA reporting thresholds must sign each Chemical Description page for each EPCRA reported chemical.)

OFFICIAL USE ONLY						
	BN	STA	OTHER	DISTRICT	CUPA	PA
		DATE RECEIVED			REVIEWED BY	

☐ DELETE ☐ REVISE REPORTING YEAR 2005 Page of

I. FACILITY INFORMATION

BUSINESS NAME (Same as FACILITY NAME or DBA – Doing Business As)
Fuji Hunt Photographic Chemicals

CHEMICAL LOCATION
14920 Carmenita Rd #B Norwalk, CA 90650 203

CHEMICAL LOCATION CONFIDENTIAL (EPCRA) ☐ YES ☒ NO

FACILITY ID # F A 0 0 3 1 5 6 5 MAP# (optional) 203 GRID# (optional)

II. CHEMICAL INFORMATION

CHEMICAL NAME
890206 PRESSMAX 95AW WASH 55G 205

TRADE SECRET ☐ Yes ☒ No
If Subject to EPCRA, refer to instructions

COMMON NAME

CAS# mixture 207

EHS* ☐ Yes ☒ No 208 RS* ☐ Yes ☐ No

FIRE CODE HAZARD CLASSES (Complete if required by CUPA) 209

*If EHS or RS is "Yes", all amounts below must be in lbs.

HAZARDOUS MATERIAL TYPE (Check one item only) ☐ a. PURE ☒ b. MIXTURE ☐ c. WASTE 211

RADIOACTIVE ☐ Yes ☐ No 212 CURIES

PHYSICAL STATE (Check one item only) ☐ a. SOLID ☒ b. LIQUID ☐ c. GAS 214

LARGEST CONTAINER

PED HAZARD CATEGORIES (Check all that apply) ☐ a. FIRE ☐ b. REACTIVE ☐ c. PRESSURE RELEASE ☒ d. ACUTE HEALTH ☐ e. CHRONIC HEALTH

AVERAGE DAILY AMOUNT 217	MAXIMUM DAILY AMOUNT 218	ANNUAL WASTE AMOUNT 219	STATE WASTE CODE
782	1564	0	NA

UNITS* (Check one item only) ☐ a. GALLONS ☐ b. CUBIC FEET ☒ c. POUNDS ☐ d. TONS 221 DAYS ON SITE: 365
* If EHS, amount must be in pounds

STORAGE CONTAINER
☐ a. ABOVE GROUND TANK ☒ c. PLASTIC/NONMETALLIC DRUM ☐ i. FIBER DRUM ☐ m. GLASS BOTTLE ☐ q. RAIL CAR
☐ b. UNDERGROUND TANK ☒ f. CAN ☐ j. BAG ☒ n. PLASTIC BOTTLE ☐ r. OTHER
☐ e. TANK INSIDE BUILDING ☐ g. CARBOY ☐ k. BOX ☒ o. TOTE BIN
☐ d. STEEL DRUM ☐ h. SILO ☐ l. CYLINDER ☐ p. TANK WAGON

STORAGE PRESSURE ☒ a. AMBIENT ☐ b. ABOVE AMBIENT ☐ c. BELOW AMBIENT

STORAGE TEMPERATURE ☒ a. AMBIENT ☐ b. ABOVE AMBIENT ☐ c. BELOW AMBIENT ☐ d. CRYOGENIC

%WT	HAZARDOUS COMPONENT (For mixture or waste only)	EHS	RS 240b	CAS #
226	227	☐ Yes 228	☐ Yes	
230	231	☐ Yes 232	☐ Yes	
234	235	☐ Yes 236	☐ Yes	
238	239	☐ Yes 240	☐ Yes	
242	243	☐ Yes 244	☐ Yes	

Hazardous components are present at greater than 1% by weight if non-carcinogenic, or 0.1% by weight if carcinogenic, attach additional sheets of paper containing the required information.

ADDITIONAL LOCALLY COLLECTED INFORMATION

CERTIFIED

A. Please Sign Here
(Facilities reporting Chemicals subject to EPCRA reporting thresholds must sign each Chemical Description page for each EPCRA reported chemical.)

OFFICIAL USE ONLY	DATE RECEIVED	REVIEWED BY

	BN	STA	OTHER	DISTRICT	CUPA	PA

☒ADD ☐DELETE ☐REVISE REPORTING YEAR 2005

I. FACILITY INFORMATION

USINESS NAME (Same as FACILITY NAME or DBA – Doing Business As) 3
uji Hunt Photographic Chemicals

HEMICAL LOCATION 201
820 Carmenita Rd. #B Norwalk, CA 90650

CHEMICAL LOCATION CONFIDENTIAL (EPCRA) ☐ YES ☒ NO 202

ACILITY ID #	F	A	0	0	3	1	5	6	5					1	MAP# (optional) 203	GRID# (optional) 204

II. CHEMICAL INFORMATION

EMICAL NAME 205
90199 PRESSMAX 91UV WASH 55G

TRADE SECRET ☐ Yes ☒ No 206
(If subject to EPCRA, refer to instructions)

MMON NAME 207
S# mixture 209

EHS* ☐ Yes ☒ No 208 RS* ☐ Yes ☐ No 206a
*If EHS or RS is "Yes", all amounts below must be in lbs.

E CODE HAZARD CLASSES (Complete if required by CUPA) 210

ARDOUS MATERIAL E (Check one item only) ☐ a. PURE ☒ b. MIXTURE ☐ c. WASTE 211

RADIOACTIVE ☐ Yes ☐ No 212 CURIES 213

SICAL STATE k one item only) ☐ a. SOLID ☒ b. LIQUID ☐ c. GAS 214

LARGEST CONTAINER 215

HAZARD CATEGORIES k all that apply) ☐ a. FIRE ☐ b. REACTIVE ☐ c. PRESSURE RELEASE ☒ d. ACUTE HEALTH ☐ e. CHRONIC HEALTH 216

AGE DAILY AMOUNT 217	MAXIMUM DAILY AMOUNT 218	ANNUAL WASTE AMOUNT 219	STATE WASTE CODE 220
4	7088	0	NA

S* one item only) ☐ a. GALLONS ☐ b. CUBIC FEET ☒ c. POUNDS ☐ d. TONS 221
* If EHS, amount must be in pounds

DAYS ON SITE 222
365

AGE AINER ☐ a. ABOVE GROUND TANK ☒ e. PLASTIC/NONMETALLIC DRUM ☐ i. FIBER DRUM ☐ m. GLASS BOTTLE ☐ q. RAIL CAR
☐ b. UNDERGROUND TANK ☒ f. CAN ☐ j. BAG ☒ n. PLASTIC BOTTLE ☐ r. OTHER
☐ c. TANK INSIDE BUILDING ☐ g. CARBOY ☐ k. BOX ☒ o. TOTE BIN
☐ d. STEEL DRUM ☐ h. SILO ☐ l. CYLINDER ☐ p. TANK WAGON 223

GE PRESSURE ☒ a. AMBIENT ☐ b. ABOVE AMBIENT ☐ c. BELOW AMBIENT 224

GE TEMPERATURE ☒ a. AMBIENT ☐ b. ABOVE AMBIENT ☐ c. BELOW AMBIENT ☐ d. CRYOGENIC 225

WT	HAZARDOUS COMPONENT (For mixture or waste only)	EHS	RS 206b	CAS #
226	227	☐ Yes 228	☐ Yes	229
230	231	☐ Yes 232	☐ Yes	233
234	235	☐ Yes 236	☐ Yes	237
238	239	☐ Yes 240	☐ Yes	241
242	243	☐ Yes 244	☐ Yes	245

rdous components are present at greater than 1% by weight if non-carcinogenic, or 0.1% by weight if carcinogenic, attach additional sheets of paper capturing the required information.

NAL LOCALLY COLLECTED INFORMATION

COMPLETED

Please Sign Here
reporting Chemicals subject to EPCRA reporting thresholds must sign each Chemical Description page for each EPCRA reported chemical.)

OFFICIAL USE ONLY	DATE RECEIVED	REVIEWED BY

	BN	STA	OTHER	DISTRICT	CUPA	PA

I. FACILITY INFORMATION

BUSINESS NAME (Same as FACILITY NAME or DBA – Doing Business As)
Fuji Hunt Photographic Chemicals

CHEMICAL LOCATION
14820 Carmenita Rd. #B Norwalk, CA 90650

201 CHEMICAL LOCATION CONFIDENTIAL (EPCRA) ☐ YES ☒ NO

FACILITY ID # F A 0 0 3 1 5 6 5

MAP# (optional) 203 GRID# (optional)

II. CHEMICAL INFORMATION

CHEMICAL NAME
890195 PRESSMAX 91A WASH 55G

205 TRADE SECRET ☐ Yes ☒ No
If Subject to EPCRA, refer to instructions

COMMON NAME

CAS# mixture

207 EHS* ☐ Yes ☒ No 208 RS* ☐ Yes ☐ No

209 *If EHS or RS is "Yes", all amounts below must be in lbs.

FIRE CODE HAZARD CLASSES (Complete if required by CUPA)

HAZARDOUS MATERIAL TYPE (Check one item only) ☐ a. PURE ☒ b. MIXTURE ☐ c. WASTE 211 RADIOACTIVE ☐ Yes ☐ No 212 CURIES

PHYSICAL STATE (Check one item only) ☐ a. SOLID ☒ b. LIQUID ☐ c. GAS 214 LARGEST CONTAINER

213 HAZARD CATEGORIES (Check all that apply) ☐ a. FIRE ☐ b. REACTIVE ☐ c. PRESSURE RELEASE ☒ d. ACUTE HEALTH ☐ e. CHRONIC HEALTH

215 AVERAGE DAILY AMOUNT	216 MAXIMUM DAILY AMOUNT	217 ANNUAL WASTE AMOUNT	218 STATE WASTE CODE
97	2394	0	NA

219 UNITS* (Check one item only) ☐ a. GALLONS ☐ b. CUBIC FEET ☒ c. POUNDS ☐ d. TONS
* If EHS, amount must be in pounds

220 DAYS ON SITE: 365

AVERAGE CONTAINER
☐ a. ABOVE GROUND TANK ☒ e. PLASTIC/NONMETALLIC DRUM ☐ i. FIBER DRUM ☐ m. GLASS BOTTLE ☐ q. RAIL CAR
☐ b. UNDERGROUND TANK ☒ f. CAN ☐ j. BAG ☒ n. PLASTIC BOTTLE ☐ r. OTHER
☐ c. TANK INSIDE BUILDING ☐ g. CARBOY ☐ k. BOX ☒ o. TOTE BIN
☐ d. STEEL DRUM ☐ h. SILO ☐ l. CYLINDER ☐ p. TANK WAGON

AVERAGE PRESSURE ☒ a. AMBIENT ☐ b. ABOVE AMBIENT ☐ c. BELOW AMBIENT

AVERAGE TEMPERATURE ☒ a. AMBIENT ☐ b. ABOVE AMBIENT ☐ c. BELOW AMBIENT ☐ d. CRYOGENIC

%WT	HAZARDOUS COMPONENT (For mixture or waste only)	EHS	RS 246b	CAS #
226	227	☐ Yes 228	☐ Yes	
230	231	☐ Yes 232	☐ Yes	
234	235	☐ Yes 236	☐ Yes	
238	239	☐ Yes 240	☐ Yes	
242	243	☐ Yes 244	☐ Yes	

Hazardous components are present at greater than 1% by weight if non-carcinogenic, or 0.1% by weight if carcinogenic, attach additional sheets of paper capturing the required information.

ADDITIONAL LOCALLY COLLECTED INFORMATION

COMPLETED

Please Sign Here
(Facilities reporting Chemicals subject to EPCRA reporting thresholds must sign each Chemical Description page for each EPCRA reported chemical.)

OFFICIAL USE ONLY	DATE RECEIVED	REVIEWED BY

	BN	STA	OTHER	DISTRICT	CUPA	PA

☒ ADD ☐ DELETE ☐ REVISE

I. FACILITY INFORMATION

BUSINESS NAME (Same as FACILITY NAME or DBA - Doing Business As)
Fuji Hunt Photographic Chemicals

CHEMICAL LOCATION
4820 Carmenita Rd. #B Norwalk, CA 90650

201 CHEMICAL LOCATION CONFIDENTIAL (EPCRA) ☐ YES ☒ NO

MAP# (optional) 203 GRID# (optional)

FACILITY ID # F A 0 0 3 1 5 6 5

II. CHEMICAL INFORMATION

CHEMICAL NAME
890195 PRESSMAX 91A WASH 55G

COMMON NAME
CAS# mixture

205 TRADE SECRET ☐ Yes ☒ No
If subject to EPCRA, refer to instructions

207 EHS* ☐ Yes ☒ No 208 RS* ☐ Yes ☐ No

209 *If EHS or RS is "Yes", all amounts below must be in

FIRE CODE HAZARD CLASSES (Complete if required by CUPA)

HAZARDOUS MATERIAL TYPE (Check one item only) ☐ a. PURE ☒ b. MIXTURE ☐ c. WASTE 211

RADIOACTIVE ☐ Yes ☐ No 212 CURIES

PHYSICAL STATE (Check one item only) ☐ a. SOLID ☒ b. LIQUID ☐ c. GAS 214

LARGEST CONTAINER

SED HAZARD CATEGORIES (Check all that apply) ☐ a. FIRE ☐ b. REACTIVE ☐ c. PRESSURE RELEASE ☒ d. ACUTE HEALTH ☐ e. CHRONIC HEALTH

AVERAGE DAILY AMOUNT 217	MAXIMUM DAILY AMOUNT 218	ANNUAL WASTE AMOUNT 219	STATE WASTE CODE
1197	2394	0	NA

UNITS* (Check one item only) ☐ a. GALLONS ☐ b. CUBIC FEET ☒ c. POUNDS ☐ d. TONS
* If EHS, amount must be in pounds

221 DAYS ON SITE: 365

STORAGE CONTAINER
☐ a. ABOVE GROUND TANK ☒ e. PLASTIC/NON-METALLIC DRUM ☐ i. FIBER DRUM ☐ m. GLASS BOTTLE ☐ q. RAIL CAR
☐ b. UNDERGROUND TANK ☒ f. CAN ☐ j. BAG ☒ n. PLASTIC BOTTLE ☐ r. OTHER
☐ c. TANK INSIDE BUILDING ☐ g. CARBOY ☐ k. BOX ☒ o. TOTE BIN
☐ d. STEEL DRUM ☐ h. SILO ☐ l. CYLINDER ☐ p. TANK WAGON

STORAGE PRESSURE ☒ a. AMBIENT ☐ b. ABOVE AMBIENT ☐ c. BELOW AMBIENT

STORAGE TEMPERATURE ☒ a. AMBIENT ☐ b. ABOVE AMBIENT ☐ c. BELOW AMBIENT ☐ d. CRYOGENIC

%WT	HAZARDOUS COMPONENT (For mixture or waste only)	EHS	RS 240	CAS
226	227	☐ Yes 228	☐ Yes	
230	231	☐ Yes 232	☐ Yes	
234	235	☐ Yes 236	☐ Yes	
238	239	☐ Yes 240	☐ Yes	
242	243	☐ Yes 244	☐ Yes	

More hazardous components are present at greater than 1% by weight if non-carcinogenic, or 0.1% by weight if carcinogenic, attach additional sheets of paper capturing the required informat

ADDITIONAL LOCALLY COLLECTED INFORMATION

COMPLETE

EPCRA, Please Sign Here
(Facilities reporting Chemicals subject to EPCRA reporting thresholds must sign each Chemical Description page for each EPCRA reported chemical.)

OFFICIAL USE ONLY	DATE RECEIVED	REVIEWED BY

V	BN	STA	OTHER	DISTRICT	CUPA	P

☒ ADD ☐ DELETE ☐ REVISE

I. FACILITY INFORMATION

CSS NAME (Same as FACILITY NAME or DBA - Doing Business As)

unt Photographic Chemicals

CAL LOCATION

armenita Rd. #B Norwalk, CA 90650

CHEMICAL LOCATION CONFIDENTIAL (EPCRA) ☐ YES ☒ NO

MAP# (optional)

GRID# (optional)

TY ID # | F | A | 0 | 0 | 3 | 1 | 5 | 6 | 5 |

II. CHEMICAL INFORMATION

CAL NAME

3 PRESSMAX 91WM WASH 55G

TRADE SECRET ☐ Yes ☒ No

If Subject to EPCRA, refer to instructions

ON NAME

EHS* ☐ Yes ☒ No | RS* ☐ Yes ☐ No

*If EHS or RS is "Yes", all amounts below must be in lbs.

ixture

ODE HAZARD CLASSES (Complete if required by CUPA)

OUS MATERIAL (eck one item only) ☐ a. PURE ☒ b. MIXTURE ☐ c. WASTE

RADIOACTIVE ☐ Yes ☐ No

CURIES

AL STATE (e item only) ☐ a. SOLID ☒ b. LIQUID ☐ c. GAS

LARGEST CONTAINER

ARD CATEGORIES (that apply) ☐ a. FIRE ☐ b. REACTIVE ☐ c. PRESSURE RELEASE ☒ d. ACUTE HEALTH ☐ e. CHRONIC HEALTH

E DAILY AMOUNT	MAXIMUM DAILY AMOUNT	ANNUAL WASTE AMOUNT	STATE WASTE CODE
	2490	0	NA

DAYS ON SITE: 365

☐ a. GALLONS ☐ b. CUBIC FEET ☒ c. POUNDS ☐ d. TONS

e item only) * If EHS, amount must be in pounds

ER ☐ a. ABOVE GROUND TANK ☒ e. PLASTIC/NONMETALLIC DRUM ☐ i. FIBER DRUM ☐ m. GLASS BOTTLE ☐ q. RAIL CAR
☐ b. UNDERGROUND TANK ☒ f. CAN ☐ j. BAG ☒ n. PLASTIC BOTTLE ☐ r. OTHER
☐ c. TANK INSIDE BUILDING ☐ g. CARBOY ☐ k. BOX ☒ o. TOTE BIN
☐ d. STEEL DRUM ☐ h. SILO ☐ l. CYLINDER ☐ p. TANK WAGON

PRESSURE ☒ a. AMBIENT ☐ b. ABOVE AMBIENT ☐ c. BELOW AMBIENT

TEMPERATURE ☒ a. AMBIENT ☐ b. ABOVE AMBIENT ☐ c. BELOW AMBIENT ☐ d. CRYOGENIC

T	HAZARDOUS COMPONENT (For mixture or waste only)	EHS	RS	CAS #
226	227	☐ Yes 228	☐ Yes	229
230	231	☐ Yes 232	☐ Yes	233
234	235	☐ Yes 236	☐ Yes	237
238	239	☐ Yes 240	☐ Yes	241
242	243	☐ Yes 244	☐ Yes	245

dous components are present at greater than 1% by weight if non-carcinogenic, or 0.1% by weight if carcinogenic, attach additional sheets of paper capturing the required information.

NAL LOCALLY COLLECTED INFORMATION

CONNECTED

Please Sign Here

porting Chemicals subject to EPCRA reporting thresholds must sign each Chemical Description page for each EPCRA reported chemical.)

OFFICIAL USE ONLY	DATE RECEIVED	REVIEWED BY

	BN	STA	OTHER	DISTRICT	CUPA	PA

AZARDOUS MATERIALS INVENTORY – CHEMICAL DESCRIPTION

☒ ADD ☐ DELETE ☐ REVISE REPORTING YEAR 2005

I. FACILITY INFORMATION

NESS NAME (Same as FACILITY NAME or DBA – Doing Business As)
Hunt Photographic Chemicals

CHEMICAL LOCATION CONFIDENTIAL (EPCRA) ☐ YES ☒ NO

ICAL LOCATION
Carmenita Rd. #D Norwalk, CA 90650

MAP# (optional)

GRID# (optional)

ITY ID # F A 0 0 3 1 5 6 5

II. CHEMICAL INFORMATION

ICAL NAME
91 PRESSMAX 90 AO WASH 55G

TRADE SECRET ☐ Yes ☒ No
(If Subject to EPCRA, refer to instructions)

EHS* ☐ Yes ☒ No RS* ☐ Yes ☐ No

ION NAME

*If EHS or RS is "Yes", all amounts below must be in lbs.

mixture

CODE HAZARD CLASSES (Complete if required by CEPA)

DOUS MATERIAL (Check one item only) ☐ a. PURE ☒ b. MIXTURE ☐ c. WASTE

RADIOACTIVE ☐ Yes ☐ No

CURIES

CAL STATE (one item only) ☐ a. SOLID ☒ b. LIQUID ☐ c. GAS

LARGEST CONTAINER

AZARD CATEGORIES (all that apply) ☐ a. FIRE ☐ b. REACTIVE ☐ c. PRESSURE RELEASE ☒ d. ACUTE HEALTH ☐ e. CHRONIC HEALTH

AGE DAILY AMOUNT	MAXIMUM DAILY AMOUNT	ANNUAL WASTE AMOUNT	STATE WASTE CODE
7	34194	0	NA

DAYS ON SITE: 365

☐ a. GALLONS ☐ b. CUBIC FEET ☒ c. POUNDS ☐ d. TONS
(one item only) * If EHS, amount must be in pounds

INER ☐ a. ABOVE GROUND TANK ☒ e. PLASTIC/NONMETALLIC DRUM ☐ i. FIBER DRUM ☐ m. GLASS BOTTLE ☐ q. RAIL CAR
☐ b. UNDERGROUND TANK ☒ f. CAN ☐ j. BAG ☒ n. PLASTIC BOTTLE ☐ r. OTHER
☐ c. TANK INSIDE BUILDING ☐ g. CARBOY ☐ k. BOX ☒ o. TOTE BIN
☐ d. STEEL DRUM ☐ h. SILO ☐ l. CYLINDER ☐ p. TANK WAGON

GE PRESSURE ☒ a. AMBIENT ☐ b. ABOVE AMBIENT ☐ c. BELOW AMBIENT

GE TEMPERATURE ☒ a. AMBIENT ☐ b. ABOVE AMBIENT ☐ c. BELOW AMBIENT ☐ d. CRYOGENIC

%WT	HAZARDOUS COMPONENT (For mixture or waste only)	EHS	RS	CAS #
226		227 ☐ Yes 228	☐ Yes	229
230		231 ☐ Yes 232	☐ Yes	233
234		235 ☐ Yes 236	☐ Yes	237
238		239 ☐ Yes 240	☐ Yes	24
242		243 ☐ Yes 244	☐ Yes	24

ardous components are present at greater than 1% by weight if non-carcinogenic, or 0.1% by weight if carcinogenic, attach additional sheets of paper capturing the required information.

IONAL LOCALLY COLLECTED INFORMATION

COMPLETED

A, Please Sign Here
es reporting Chemicals subject to EPCRA reporting thresholds must sign each Chemical Description page for each EPCRA reported chemical.)

OFFICIAL USE ONLY	DATE RECEIVED	REVIEWED BY

	BN	STA	OTHER	DISTRICT	CUPA	PA

AZARDOUS MATERIALS INVENTORY – CHEMICAL

200 | Page of

☒ ADD ☐ DELETE ☐ REVISE REPORTING YEAR 2005

I. FACILITY INFORMATION

NESS NAME (Same as FACILITY NAME or DBA – Doing Business As)

Hunt Photographic Chemicals

201 | CHEMICAL LOCATION CONFIDENTIAL (EPCRA) ☐ YES ☒ NO 202

MICAL LOCATION

Carmenita Rd. #B Norwalk, CA 90650

203 MAP# (optional) | 204 GRID# (optional)

LITY ID # F A 0 0 3 1 5 6 5

II. CHEMICAL INFORMATION

205 | TRADE SECRET ☐ Yes ☒ No 206

If Subject to EPCRA, refer to instructions

MICAL NAME

190 PRESSMAX 90 AO WASH 5G

207 | EHS* ☐ Yes ☒ No 208 | RS* ☐ Yes ☐ No 208a

MON NAME

mixture

209 | *If EHS or RS is "Yes", all amounts below must be in lbs. 210

CODE HAZARD CLASSES (Complete if required by CUPA)

RDOUS MATERIAL (Check one item only) ☐ a. PURE ☒ b. MIXTURE ☐ c. WASTE 211 | RADIOACTIVE ☐ Yes ☐ No 212 | CURIES 213

CAL STATE (one item only) ☐ a. SOLID ☒ b. LIQUID ☐ c. GAS 214 | LARGEST CONTAINER 215

AZARD CATEGORIES (all that apply) ☐ a. FIRE ☐ b. REACTIVE ☐ c. PRESSURE RELEASE ☒ d. ACUTE HEALTH ☐ e. CHRONIC HEALTH 216

AGE DAILY AMOUNT 217 | MAXIMUM DAILY AMOUNT 218 | ANNUAL WASTE AMOUNT 219 | STATE WASTE CODE 220

3666 | 0 | NA

221 | DAYS ON SITE 222

365

* ☐ a. GALLONS ☐ b. CUBIC FEET ☒ c. POUNDS ☐ d. TONS

(one item only) * If EHS, amount must be in pounds

AGE ☐ a. ABOVE GROUND TANK ☒ e. PLASTIC/NONMETALLIC DRUM ☐ i. FIBER DRUM ☐ m. GLASS BOTTLE ☐ q. RAIL CAR

☐ b. UNDERGROUND TANK ☒ f. CAN ☐ j. BAG ☒ n. PLASTIC BOTTLE ☐ r. OTHER

☐ c. TANK INSIDE BUILDING ☐ g. CARBOY ☐ k. BOX ☒ o. TOTE BIN

☐ d. STEEL DRUM ☐ h. SILO ☐ l. CYLINDER ☐ p. TANK WAGON 223

AGE PRESSURE ☒ a. AMBIENT ☐ b. ABOVE AMBIENT ☐ c. BELOW AMBIENT 224

AGE TEMPERATURE ☒ a. AMBIENT ☐ b. ABOVE AMBIENT ☐ c. BELOW AMBIENT ☐ d. CRYOGENIC 225

%WT	HAZARDOUS COMPONENT (For mixture or waste only)	EHS	RS 240b	CAS #
229	227	☐ Yes 228	☐ Yes	229
230	231	☐ Yes 232	☐ Yes	233
234	235	☐ Yes 236	☐ Yes	237
238	239	☐ Yes 240	☐ Yes	241
242	243	☐ Yes 244	☐ Yes	245

azardous components are present at greater than 1% by weight if non-carcinogenic, or 0.1% by weight if carcinogenic, attach additional sheets of paper capturing the required information.

246 ONAL LOCALLY COLLECTED INFORMATION

CANCELLED

A, Please Sign Here

es reporting Chemicals subject to EPCRA reporting thresholds must sign each Chemical Description page for each EPCRA reported chemical.)

OFFICIAL USE ONLY	DATE RECEIVED	REVIEWED BY

	BN	STA	OTHER	DISTRICT	CUPA	PA

HAZARDOUS MATERIALS

☒ ADD ☐ DELETE ☐ REVISE REPORTING YEAR 2005

I. FACILITY INFORMATION

BUSINESS NAME (Same as FACILITY NAME or DBA – Doing Business As)
Fuji Hunt Photographic Chemicals

CHEMICAL LOCATION CONFIDENTIAL (EPCRA) ☐ YES ☒ NO

CHEMICAL LOCATION
14820 Carmenita Rd. #B Norwalk, CA 90650

MAP# (optional) GRID# (optional)

FACILITY ID # F A 0 0 3 1 5 6 5

II. CHEMICAL INFORMATION

CHEMICAL NAME
890184 PRESSMAX 84AS COATING 55G

TRADE SECRET ☐ Yes ☒ No
(If Subject to EPCRA, refer to instructions)

EHS* ☐ Yes ☒ No RS* ☐ Yes ☐ No

COMMON NAME

*IF EHS or RS is "Yes", all amounts below must be in lbs.

CAS# mixture

FIRE CODE HAZARD CLASSES (Complete if required by CUPA)

HAZARDOUS MATERIAL TYPE (Check one item only) ☐ a. PURE ☒ b. MIXTURE ☐ c. WASTE

RADIOACTIVE ☐ Yes ☐ No CURIES

PHYSICAL STATE (Check one item only) ☐ a. SOLID ☒ b. LIQUID ☐ c. GAS

LARGEST CONTAINER

FED HAZARD CATEGORIES (Check all that apply) ☐ a. FIRE ☐ b. REACTIVE ☐ c. PRESSURE RELEASE ☒ d. ACUTE HEALTH ☐ e. CHRONIC HEALTH

AVERAGE DAILY AMOUNT	MAXIMUM DAILY AMOUNT	ANNUAL WASTE AMOUNT	STATE WASTE CODE
3030	6060	0	NA

DAYS ON SITE: 365

UNITS* (Check one item only) ☐ a. GALLONS ☐ b. CUBIC FEET ☒ c. POUNDS ☐ d. TONS
* If EHS, amount must be in pounds

STORAGE CONTAINER
☐ a. ABOVE GROUND TANK ☒ e. PLASTIC/NONMETALLIC DRUM ☐ i. FIBER DRUM ☐ m. GLASS BOTTLE ☐ q. RAIL CAR
☐ b. UNDERGROUND TANK ☒ f. CAN ☐ j. BAG ☒ n. PLASTIC BOTTLE ☐ r. OTHER
☐ c. TANK INSIDE BUILDING ☐ g. CARBOY ☐ k. BOX ☒ o. TOTE BIN
☐ d. STEEL DRUM ☐ h. SILO ☐ l. CYLINDER ☐ p. TANK WAGON

STORAGE PRESSURE ☒ a. AMBIENT ☐ b. ABOVE AMBIENT ☐ c. BELOW AMBIENT

STORAGE TEMPERATURE ☒ a. AMBIENT ☐ b. ABOVE AMBIENT ☐ c. BELOW AMBIENT ☐ d. CRYOGENIC

%WT	HAZARDOUS COMPONENT (For mixture or waste only)	EHS	RS	CAS #
1		☐ Yes	☐ Yes	
2		☐ Yes	☐ Yes	
3		☐ Yes	☐ Yes	
4		☐ Yes	☐ Yes	
5		☐ Yes	☐ Yes	

If more hazardous components are present at greater than 1% by weight if non-carcinogenic, or 0.1% by weight if carcinogenic, attach additional sheets of paper capturing the required information.

ADDITIONAL LOCALLY COLLECTED INFORMATION

CONFIDENTIAL

If EPCRA, Please Sign Here
(Facilities reporting Chemicals subject to EPCRA reporting thresholds must sign each Chemical Description page for each EPCRA reported chemical.)

OFFICIAL USE ONLY	DATE RECEIVED	REVIEWED BY

IV	BN	STA	OTHER	DISTRICT	CUPA	PA

HAZARDOUS MATERIALS INVENTORY

☒ ADD ☐ DELETE ☐ REVISE REPORTING YEAR 2005

I. FACILITY INFORMATION

BUSINESS NAME (Same as FACILITY NAME or DBA - Doing Business As) 201
Fuji Hunt Photographic Chemicals

CHEMICAL LOCATION CONFIDENTIAL (EPCRA) ☐ YES ☒ NO 202

CHEMICAL LOCATION
14820 Carmenita Rd. #B Norwalk, CA 90650

MAP# (optional) 203

GRID# (optional) 204

FACILITY ID # F A 0 0 3 1 5 6 5

II. CHEMICAL INFORMATION

CHEMICAL NAME 205
890167 PRESSMAX 84N SATIN COATING 55G

TRADE SECRET ☐ Yes ☒ No 206
(If Subject to EPCRA, refer to instructions)

COMMON NAME 207

EHS* ☐ Yes ☒ No 208

RS* ☐ Yes ☐ No 209

*IF EHS or RS is "Yes", all amounts below must be in lbs.

CAS# mixture

FIRE CODE HAZARD CLASSES (Complete if required by CUPA)

HAZARDOUS MATERIAL TYPE (Check one item only) 211
☐ a. PURE ☒ b. MIXTURE ☐ c. WASTE

RADIOACTIVE ☐ Yes ☐ No 212

CURIES

PHYSICAL STATE (Check one item only) 214
☐ a. SOLID ☒ b. LIQUID ☐ c. GAS

LARGEST CONTAINER

FED HAZARD CATEGORIES (Check all that apply)
☐ a. FIRE ☐ b. REACTIVE ☐ c. PRESSURE RELEASE ☒ d. ACUTE HEALTH ☐ e. CHRONIC HEALTH

AVERAGE DAILY AMOUNT 217
2020

MAXIMUM DAILY AMOUNT 218
4040

ANNUAL WASTE AMOUNT 219
0

STATE WASTE CODE
NA

DAYS ON SITE 221
365

UNITS* (Check one item only)
☐ a. GALLONS ☐ b. CUBIC FEET ☒ c. POUNDS ☐ d. TONS
* If EHS, amount must be in pounds

STORAGE CONTAINER
☐ a. ABOVE GROUND TANK ☒ e. PLASTIC/NONMETALLIC DRUM ☐ i. FIBER DRUM ☐ m. GLASS BOTTLE ☐ q. RAIL CAR
☐ b. UNDERGROUND TANK ☒ f. CAN ☐ j. BAG ☒ n. PLASTIC BOTTLE ☐ r. OTHER
☐ c. TANK INSIDE BUILDING ☐ g. CARBOY ☐ k. BOX ☒ o. TOTE BIN
☐ d. STEEL DRUM ☐ h. SILO ☐ l. CYLINDER ☐ p. TANK WAGON

STORAGE PRESSURE ☒ a. AMBIENT ☐ b. ABOVE AMBIENT ☐ c. BELOW AMBIENT

STORAGE TEMPERATURE ☒ a. AMBIENT ☐ b. ABOVE AMBIENT ☐ c. BELOW AMBIENT ☐ d. CRYOGENIC

%WT	HAZARDOUS COMPONENT (For mixture or waste only)	EHS	RS	CAS #
1 229	227	☐ Yes 228	☐ Yes 229	
2 232	231	☐ Yes 232	☐ Yes	
3 234	233	☐ Yes 236	☐ Yes	
4 238	239	☐ Yes 240	☐ Yes	
5 242	243	☐ Yes 244	☐ Yes	

If more hazardous components are present at greater than 1% by weight if non-carcinogenic, or 0.1% by weight if carcinogenic, attach additional sheets of paper capturing the required information.

CORRECTED

ADDITIONAL LOCALLY COLLECTED INFORMATION

If EPCRA, Please Sign Here
(Facilities reporting Chemicals subject to EPCRA reporting thresholds must sign each Chemical Description page for each EPCRA reported chemical.)

OFFICIAL USE ONLY	DATE RECEIVED	REVIEWED BY

DIV	BN	STA	OTHER	DISTRICT	CUPA	PA

HAZARDOUS MATERIALS INVENTORY – CHEMICAL DESCRIPTION

☒ ADD ☐ DELETE ☐ REVISE REPORTING YEAR 2005 200 Page of

I. FACILITY INFORMATION

3

BUSINESS NAME (Same as FACILITY NAME or DBA – Doing Business As)
Fuji Hunt Photographic Chemicals

CHEMICAL LOCATION 201
14320 Carmenita Rd. #H Norwalk, CA 90650

CHEMICAL LOCATION CONFIDENTIAL (EPCRA) ☐ YES ☒ NO 202

FACILITY ID # F A 0 0 3 1 5 6 5 1

MAP# (optional) 203

GRID# (optional) 204

II. CHEMICAL INFORMATION

CHEMICAL NAME 205
890165 PRESSMAX 91A WASH 165G TOTE

TRADE SECRET ☐ Yes ☒ No 206
If subject to EPCRA, with substantiation

COMMON NAME 207

EHS* ☐ Yes ☒ No 208 RS* ☐ Yes ☐ No 208A

CAS# mixture 209

*If EHS or RS is "Yes", all amounts below must be in lbs.

FIRE CODE HAZARD CLASSES (Complete if required by CUPA) 210

HAZARDOUS MATERIAL TYPE (Check one item only) ☐ a. PURE ☒ b. MIXTURE ☐ c. WASTE 211

RADIOACTIVE ☐ Yes ☐ No 212

CURIES 213

PHYSICAL STATE (Check one item only) ☐ a. SOLID ☒ b. LIQUID ☐ c. GAS 214

LARGEST CONTAINER 215

RED HAZARD CATEGORIES (Check all that apply) ☐ a. FIRE ☐ b. REACTIVE ☐ c. PRESSURE RELEASE ☒ d. ACUTE HEALTH ☐ e. CHRONIC HEALTH 216

AVERAGE DAILY AMOUNT 217	MAXIMUM DAILY AMOUNT 218	ANNUAL WASTE AMOUNT 219	STATE WASTE CODE 220
2828	5656	0	NA

UNITS* (Check one item only) ☐ a. GALLONS ☐ b. CUBIC FEET ☒ c. POUNDS ☐ d. TONS 221
* If EHS, amount must be in pounds

DAYS ON SITE: 365 222

STORAGE CONTAINER
☐ a. ABOVE GROUND TANK ☒ c. PLASTIC/NONMETALLIC DRUM ☐ i. FIBER DRUM ☐ m. GLASS BOTTLE ☐ q. RAIL CAR
☐ b. UNDERGROUND TANK ☒ f. CAN ☐ j. BAG ☒ n. PLASTIC BOTTLE ☐ r. OTHER
☐ c. TANK INSIDE BUILDING ☐ g. CARBOY ☐ k. BOX ☒ o. TOTE BIN
☐ d. STEEL DRUM ☐ h. SILO ☐ l. CYLINDER ☐ p. TANK WAGON 223

STORAGE PRESSURE ☒ a. AMBIENT ☐ b. ABOVE AMBIENT ☐ c. BELOW AMBIENT 224

STORAGE TEMPERATURE ☒ a. AMBIENT ☐ b. ABOVE AMBIENT ☐ c. BELOW AMBIENT ☐ d. CRYOGENIC 225

%WT	HAZARDOUS COMPONENT (For mixture or waste only)	EHS	RS 240b	CAS #
226	227	☐ Yes 228	☐ Yes	229
230	231	☐ Yes 232	☐ Yes	233
234	235	☐ Yes 236	☐ Yes	237
238	239	☐ Yes 240	☐ Yes	241
242	243	☐ Yes 244	☐ Yes	245

If hazardous components are present at greater than 1% by weight if non-carcinogenic, or 0.1% by weight if carcinogenic, attach additional sheets of paper capturing the required information.

ADDITIONAL LOCALLY COLLECTED INFORMATION 246

COMPLIANCE

EPCRA, Please Sign Here
(Facilities reporting Chemicals subject to EPCRA reporting thresholds must sign each Chemical Description page for each EPCRA reported chemical.)

OFFICIAL USE ONLY	DATE RECEIVED	REVIEWED BY				
	BN	STA	OTHER	DISTRICT	CUPA	PA

HAZARDOUS MATERIALS INVENTORY

☒ ADD ☐ DELETE ☐ REVISE REPORTING YEAR 2005

I. FACILITY INFORMATION

BUSINESS NAME (Same as FACILITY NAME or DBA – Doing Business As) 201

Fuji Hunt Photographic Chemicals

CHEMICAL LOCATION CONFIDENTIAL (EPCRA) ☐ YES ☒ NO 202

CHEMICAL LOCATION

220 Carmenita Rd. #B Norwalk, CA 90650

MAP# (optional) 203

GRID# (optional) 204

FACILITY ID # F A 0 0 3 1 5 6 5

II. CHEMICAL INFORMATION

CHEMICAL NAME 205

90151 PRESSMAX 26 FNTN CONC 55G

TRADE SECRET ☐ Yes ☒ No 206

If Subject to EPCRA, refer to instructions

COMMON NAME 209

EHS* ☐ Yes ☒ No 208 RS* ☐ Yes ☐ No 246a

*If EHS or RS is "Yes", all amounts below must be in lbs.

MIX# mixture 210

CHEMICAL CODE HAZARD CLASSES (Complete if required by CUPA)

HAZARDOUS MATERIAL TYPE (Check one item only) 211 ☐ a. PURE ☒ b. MIXTURE ☐ c. WASTE

RADIOACTIVE ☐ Yes ☐ No 212

CURIES 213

PHYSICAL STATE (Check one item only) 214 ☐ a. SOLID ☒ b. LIQUID ☐ c. GAS

LARGEST CONTAINER 215

SUDDEN HAZARD CATEGORIES (Check all that apply) 216 ☐ a. FIRE ☐ b. REACTIVE ☐ c. PRESSURE RELEASE ☒ d. ACUTE HEALTH ☐ e. CHRONIC HEALTH

AVERAGE DAILY AMOUNT 217	MAXIMUM DAILY AMOUNT 218	ANNUAL WASTE AMOUNT 219	STATE WASTE CODE 220
920	2040	0	NA

UNITS* (Check one item only) ☐ a. GALLONS ☐ b. CUBIC FEET ☒ c. POUNDS ☐ d. TONS * If EHS, amount must be in pounds

DAYS ON SITE 221: 365

STORAGE CONTAINER (Check one item only) ☐ a. ABOVE GROUND TANK ☐ b. UNDERGROUND TANK ☐ c. TANK INSIDE BUILDING ☐ d. STEEL DRUM ☒ e. PLASTIC/NONMETALLIC DRUM ☐ f. CAN ☐ g. CARBOY ☐ h. SILO ☐ i. FIBER DRUM ☐ j. BAG ☐ k. BOX ☐ l. CYLINDER ☐ m. GLASS BOTTLE ☒ n. PLASTIC BOTTLE ☐ o. TOTE BIN ☐ p. TANK WAGON ☐ q. RAIL CAR ☐ r. OTHER

STORAGE PRESSURE ☒ a. AMBIENT ☐ b. ABOVE AMBIENT ☐ c. BELOW AMBIENT

STORAGE TEMPERATURE ☒ a. AMBIENT ☐ b. ABOVE AMBIENT ☐ c. BELOW AMBIENT ☐ d. CRYOGENIC

%WT	HAZARDOUS COMPONENT (For mixture or waste only)	EHS	RS 246b	CAS #
226	227	☐ Yes 228	☐ Yes	
230	231	☐ Yes 232	☐ Yes	
234	235	☐ Yes 236	☐ Yes	
238	239	☐ Yes 240	☐ Yes	
242	243	☐ Yes 244	☐ Yes	

If hazardous components are present at greater than 1% by weight if non-carcinogenic, or 0.1% by weight if carcinogenic, attach additional sheets of paper capturing the required information.

COMPLETED

ADDITIONAL LOCALLY COLLECTED INFORMATION

EPCRA, Please Sign Here

(Facilities reporting Chemicals subject to EPCRA reporting thresholds must sign each Chemical Description page for each EPCRA reported chemical.)

OFFICIAL USE ONLY	DATE RECEIVED	REVIEWED BY

	BN	STA	OTHER	DISTRICT	CUPA	PA

HAZARDOUS MATERIALS INVENTORY – CHEMICAL DESCRIPTION

☒ ADD ☐ DELETE ☐ REVISE REPORTING YEAR 2005 200 Page of

I. FACILITY INFORMATION

BUSINESS NAME (Same as FACILITY NAME or DBA – Doing Business As) 201
Fuji Hunt Photographic Chemicals

CHEMICAL LOCATION CONFIDENTIAL (EPCRA) ☐ YES ☒ NO 202

CHEMICAL LOCATION
820 Carmenita Rd. #B Norwalk, CA 90650

MAP# (optional) 203

GRID# (optional) 204

FACILITY ID # F A 0 0 3 1 5 6 5

II. CHEMICAL INFORMATION

CHEMICAL NAME 205
0130 PRESSMAX 30ARS FNTN ADD 5G

TRADE SECRET ☐ Yes ☒ No 206
If subject to EPCRA, refer to instructions

COMMON NAME 207

EHS* ☐ Yes ☒ No 208 RS* ☐ Yes ☐ No 246a

*If EHS or RS is "Yes", all amounts below must be in lbs.

CAS# mixture 209

MIXTURE CODE HAZARD CLASSES (Complete if required by CUPA) 210

HAZARDOUS MATERIAL TYPE (Check one item only) 211 ☐ a. PURE ☒ b. MIXTURE ☐ c. WASTE

RADIOACTIVE ☐ Yes ☐ No 212

CURIES 213

PHYSICAL STATE (Check one item only) 214 ☐ a. SOLID ☒ b. LIQUID ☐ c. GAS

LARGEST CONTAINER 215

HAZARD CATEGORIES (Check all that apply) 216 ☐ a. FIRE ☐ b. REACTIVE ☐ c. PRESSURE RELEASE ☒ d. ACUTE HEALTH ☐ e. CHRONIC HEALTH

AVERAGE DAILY AMOUNT 217
60

MAXIMUM DAILY AMOUNT 218
1260

ANNUAL WASTE AMOUNT 219
0

STATE WASTE CODE 220
NA

DAYS ON SITE 221
365

UNITS* (Check one item only) ☐ a. GALLONS ☐ b. CUBIC FEET ☒ c. POUNDS ☐ d. TONS
* If EHS, amount must be in pounds

STORAGE CONTAINER ☐ a. ABOVE GROUND TANK ☐ b. UNDERGROUND TANK ☐ c. TANK INSIDE BUILDING ☐ d. STEEL DRUM ☒ e. PLASTIC/NONMETALLIC DRUM ☒ f. CAN ☐ g. CARBOY ☐ h. SILO ☐ i. FIBER DRUM ☐ j. BAG ☐ k. BOX ☐ l. CYLINDER ☐ m. GLASS BOTTLE ☒ n. PLASTIC BOTTLE ☐ o. TOTE BIN ☐ p. TANK WAGON ☐ q. RAIL CAR ☐ r. OTHER

STORAGE PRESSURE ☒ a. AMBIENT ☐ b. ABOVE AMBIENT ☐ c. BELOW AMBIENT

STORAGE TEMPERATURE ☒ a. AMBIENT ☐ b. ABOVE AMBIENT ☐ c. BELOW AMBIENT ☐ d. CRYOGENIC

%WT	HAZARDOUS COMPONENT (For mixture or waste only)	EHS	RS 246	CAS #
226		227 ☐ Yes 228	☐ Yes	
230		231 ☐ Yes 232	☐ Yes	
234		235 ☐ Yes 236	☐ Yes	
238		239 ☐ Yes 240	☐ Yes	
242		243 ☐ Yes 244	☐ Yes	

Where hazardous components are present at greater than 1% by weight if non-carcinogenic, or 0.1% by weight if carcinogenic, attach additional sheets of paper capturing the required information.

ADDITIONAL LOCALLY COLLECTED INFORMATION

EPCRA, Please Sign Here
(Facilities reporting Chemicals subject to EPCRA reporting thresholds must sign each Chemical Description page for each EPCRA reported chemical.)

OFFICIAL USE ONLY	DATE RECEIVED	REVIEWED BY

	BN	STA	OTHER	DISTRICT	CUPA	PA

☒ ADD ☐ DELETE ☐ REVISE REPORTING YEAR 2005 201 Page of

I. FACILITY INFORMATION

BUSINESS NAME (Same as FACILITY NAME or DBA – Doing Business As)
uji Hunt Photographic Chemicals

CHEMICAL LOCATION 202 | CHEMICAL LOCATION CONFIDENTIAL (EPCRA) ☐ YES ☒ NO

8820 Carmenita Rd. #B Norwalk, CA 90650

FACILITY ID # F A 0 0 3 1 5 6 5 | MAP# (optional) 203 | GRID# (optional)

II. CHEMICAL INFORMATION

CHEMICAL NAME 205
90124 PRESS MAX 20 FNTN CONC 2X2.5G

TRADE SECRET ☐ Yes ☒ No (if Subject to EPCRA, refer to instructions)

COMMON NAME 207 | EHS* ☐ Yes ☒ No 208 | RS* ☐ Yes ☐ No

CAS# mixture 209 | *If EHS or RS is "Yes", all amounts below must be in lbs.

HAZARD CODE HAZARD CLASSES (Complete if required by CUPA)

HAZARDOUS MATERIAL TYPE (Check one item only) ☐ a. PURE ☒ b. MIXTURE ☐ c. WASTE 211 | RADIOACTIVE ☐ Yes ☐ No 212 | CURIES

PHYSICAL STATE (check one item only) ☐ a. SOLID ☒ b. LIQUID ☐ c. GAS 214 | LARGEST CONTAINER

MSD HAZARD CATEGORIES (check all that apply) ☐ a. FIRE ☐ b. REACTIVE ☐ c. PRESSURE RELEASE ☒ d. ACUTE HEALTH ☐ e. CHRONIC HEALTH

AVERAGE DAILY AMOUNT 217	MAXIMUM DAILY AMOUNT 218	ANNUAL WASTE AMOUNT 219	STATE WASTE CODE
320	5640	0	NA

UNITS* (check one item only) ☐ b. GALLONS ☐ b. CUBIC FEET ☒ c. POUNDS ☐ d. TONS (* If EHS, amount must be in pounds) 221 | DAYS ON SITE: 365

STORAGE CONTAINER ☐ a. ABOVE GROUND TANK ☒ e. PLASTIC/NONMETALLIC DRUM ☐ i. FIBER DRUM ☐ m. GLASS BOTTLE ☐ q. RAIL CAR ☐ b. UNDERGROUND TANK ☒ f. CAN ☐ j. BAG ☒ n. PLASTIC BOTTLE ☐ r. OTHER ☐ c. TANK INSIDE BUILDING ☐ g. CARBOY ☐ k. BOX ☒ o. TOTE BIN ☐ d. STEEL DRUM ☐ h. SILO ☐ l. CYLINDER ☐ p. TANK WAGON

STORAGE PRESSURE ☒ a. AMBIENT ☐ b. ABOVE AMBIENT ☐ c. BELOW AMBIENT

STORAGE TEMPERATURE ☒ a. AMBIENT ☐ b. ABOVE AMBIENT ☐ c. BELOW AMBIENT ☐ d. CRYOGENIC

%WT	HAZARDOUS COMPONENT (For mixture or waste only)	EHS	RS 246	CAS #
226	227	☐ Yes 228	☐ Yes	
230	231	☐ Yes 232	☐ Yes	
234	235	☐ Yes 236	☐ Yes	
238	239	☐ Yes 240	☐ Yes	
242	243	☐ Yes 244	☐ Yes	

Hazardous components are present at greater than 1% by weight if non-carcinogenic, or 0.1% by weight if carcinogenic, attach additional sheets of paper capturing the required information.

ADDITIONAL LOCALLY COLLECTED INFORMATION

COMPLETE

EPCRA, Please Sign Here
(Facilities reporting Chemicals subject to EPCRA reporting thresholds must sign each Chemical Description page for each EPCRA reported chemical.)

OFFICIAL USE ONLY	DATE RECEIVED	REVIEWED BY

	BN	STA	OTHER	DISTRICT	CUPA	PA

ZARDOUS MATERIALS INVENTORY – CHEMICAL DESCRIPTION (LACoCUPA Form ...)
(one page per material per building or area)

☒ ADD ☐ DELETE ☐ REVISE REPORTING YEAR 2005 200 Page of

I. FACILITY INFORMATION

ESS NAME (Same as FACILITY NAME or DBA – Doing Business As) 1
unt Photographic Chemicals

CAL LOCATION 201 | CHEMICAL LOCATION CONFIDENTIAL (EPCRA) ☐ YES ☒ NO 202
armenita Rd. #B Norwalk, CA 90650

TY ID #	F	A	0	0	3	1	5	6	5					1	MAP# (optional) 203	GRID# (optional) 204

II. CHEMICAL INFORMATION

CAL NAME 205 | TRADE SECRET ☐ Yes ☒ No 206
1 PRESSMAX 20 FNTN CONC 55G | If Subject to EPCRA, refer to instructions

ON NAME 207 | EHS* ☐ Yes ☒ No 208 | RS* ☐ Yes ☐ No 240a
ixture 209 | *If EHS or RS is "Yes", all amounts below must be in lbs.

ODE HAZARD CLASSES (Complete if required by CUPA) 210

OUS MATERIAL (check one item only) ☐ a. PURE ☒ b. MIXTURE ☐ c. WASTE 211 | RADIOACTIVE ☐ Yes ☐ No 212 | CURIES 213

AL STATE (one item only) ☐ a. SOLID ☒ b. LIQUID ☐ c. GAS 214 | LARGEST CONTAINER 215

ZARD CATEGORIES (that apply) ☐ a. FIRE ☐ b. REACTIVE ☐ c. PRESSURE RELEASE ☒ d. ACUTE HEALTH ☐ e. CHRONIC HEALTH 216

E DAILY AMOUNT 217 | MAXIMUM DAILY AMOUNT 218: 9198 | ANNUAL WASTE AMOUNT 219: 0 | STATE WASTE CODE 220: NA

(one item only) ☐ a. GALLONS ☐ b. CUBIC FEET ☒ c. POUNDS ☐ d. TONS 221 | DAYS ON SITE 222: 365
* If EHS, amount must be in pounds

E
NER ☐ a. ABOVE GROUND TANK ☒ e. PLASTIC/NONMETALLIC DRUM ☐ i. FIBER DRUM ☐ m. GLASS BOTTLE ☐ q. RAIL CAR
☐ b. UNDERGROUND TANK ☒ f. CAN ☐ j. BAG ☒ n. PLASTIC BOTTLE ☐ r. OTHER
☐ c. TANK INSIDE BUILDING ☐ g. CARBOY ☐ k. BOX ☒ o. TOTE BIN
☐ d. STEEL DRUM ☐ h. SILO ☐ l. CYLINDER ☐ p. TANK WAGON 223

PRESSURE ☒ a. AMBIENT ☐ b. ABOVE AMBIENT ☐ c. BELOW AMBIENT 224

TEMPERATURE ☒ a. AMBIENT ☐ b. ABOVE AMBIENT ☐ c. BELOW AMBIENT ☐ d. CRYOGENIC 225

T	HAZARDOUS COMPONENT (For mixture or waste only)	EHS	RS 240b	CAS #
226	227	☐ Yes 228	☐ Yes	229
230	231	☐ Yes 232	☐ Yes	233
234	235	☐ Yes 236	☐ Yes	237
238	239	☐ Yes 240	☐ Yes	241
242	243	☐ Yes 244	☐ Yes	245

dous components are present at greater than 1% by weight if non-carcinogenic, or 0.1% by weight if carcinogenic, attach additional sheets of paper capturing the required information.

NAL LOCALLY COLLECTED INFORMATION 246

Please Sign Here
eporting Chemicals subject to EPCRA reporting thresholds must sign each Chemical Description page for each EPCRA reported chemical.)

OFFICIAL USE ONLY	DATE RECEIVED	REVIEWED BY

BN	STA	OTHER	DISTRICT	CUPA	PA

☒ ADD ☐ DELETE ☐ REVISE

I. FACILITY INFORMATION

BUSINESS NAME (Same as FACILITY NAME or DBA – Doing Business As)
Fuji Hunt Photographic Chemicals

CHEMICAL LOCATION
4820 Carmenita Rd. #B Norwalk, CA 90650

CHEMICAL LOCATION CONFIDENTIAL (EPCRA) ☐ YES ☒ NO

MAP# (optional)

GRID# (optional)

FACILITY ID # F A 0 0 3 1 5 6 5

II. CHEMICAL INFORMATION

CHEMICAL NAME
890078 PRESSMAX 83N DULL COATING 30G

TRADE SECRET ☐ Yes ☒ No
If Subject to EPCRA, refer to instructions

COMMON NAME

EHS* ☐ Yes ☒ No RS* ☐ Yes ☐ No

CAS# mixture

*If EHS or RS is "Yes", all amounts below must be in lbs.

FIRE CODE HAZARD CLASSES (Complete if required by CUPA)

HAZARDOUS MATERIAL TYPE (Check one item only) ☐ a. PURE ☒ b. MIXTURE ☐ c. WASTE

RADIOACTIVE ☐ Yes ☐ No CURIES

PHYSICAL STATE (Check one item only) ☐ a. SOLID ☒ b. LIQUID ☐ c. GAS

LARGEST CONTAINER

SUD HAZARD CATEGORIES (Check all that apply) ☐ a. FIRE ☐ b. REACTIVE ☐ c. PRESSURE RELEASE ☒ d. ACUTE HEALTH ☐ e. CHRONIC HEALTH

AVERAGE DAILY AMOUNT	MAXIMUM DAILY AMOUNT	ANNUAL WASTE AMOUNT	STATE WASTE CODE
560	1120	0	NA

UNIT* (Check one item only) ☐ a. GALLONS ☐ b. CUBIC FEET ☒ c. POUNDS ☐ d. TONS
* If EHS, amount must be in pounds

DAYS ON SITE: 365

STORAGE CONTAINER
☐ a. ABOVE GROUND TANK ☒ c. PLASTIC/NONMETALLIC DRUM ☐ i. FIBER DRUM ☐ m. GLASS BOTTLE ☐ q. RAIL CAR
☐ b. UNDERGROUND TANK ☒ f. CAN ☐ j. BAG ☒ n. PLASTIC BOTTLE ☐ r. OTHER
☐ c. TANK INSIDE BUILDING ☐ g. CARBOY ☐ k. BOX ☒ o. TOTE BIN
☐ d. STEEL DRUM ☐ h. SILO ☐ l. CYLINDER ☐ p. TANK WAGON

STORAGE PRESSURE ☒ a. AMBIENT ☐ b. ABOVE AMBIENT ☐ c. BELOW AMBIENT

STORAGE TEMPERATURE ☒ a. AMBIENT ☐ b. ABOVE AMBIENT ☐ c. BELOW AMBIENT ☐ d. CRYOGENIC

%WT	HAZARDOUS COMPONENT (For mixture or waste only)	EHS	RS	CAS #
226	227	☐ Yes 228	☐ Yes	
230	231	☐ Yes 232	☐ Yes	
234	235	☐ Yes 236	☐ Yes	
238	239	☐ Yes 240	☐ Yes	
242	243	☐ Yes 244	☐ Yes	

If hazardous components are present at greater than 1% by weight if non-carcinogenic, or 0.1% by weight if carcinogenic, attach additional sheets of paper capturing the required information.

ADDITIONAL LOCALLY COLLECTED INFORMATION

EPCRA, Please Sign Here
(Facilities reporting Chemicals subject to EPCRA reporting thresholds must sign each Chemical Description page for each EPCRA reported chemical.)

OFFICIAL USE ONLY	DATE RECEIVED	REVIEWED BY

	BN	STA	OTHER	DISTRICT	CUPA	PA

☒ ADD ☐ DELETE ☐ REVISE REPORTING YEAR 2005

I. FACILITY INFORMATION

SINESS NAME (Same as FACILITY NAME or DBA - Doing Business As)
ji Hunt Photographic Chemicals

EMICAL LOCATION
820 Carmenita Rd. #B Norwalk, CA 90650

CHEMICAL LOCATION CONFIDENTIAL (EPCRA) ☐ YES ☒ NO

CILITY ID # F A 0 0 3 1 5 6 5

MAP# (optional) GRID# (optional)

II. CHEMICAL INFORMATION

EMICAL NAME
0063 PRESSMAX HDF 1000 FC 55G

TRADE SECRET ☐ Yes ☒ No
If Subject to EPCRA, refer to instructions

MMON NAME

EHS* ☐ Yes ☒ No RS* ☐ Yes ☐ No

*If EHS or RS is "Yes", all amounts below must be in lbs.

s# mixture

E CODE HAZARD CLASSES (Complete if required by CUPA)

ZARDOUS MATERIAL
E (Check one item only) ☐ a. PURE ☒ b. MIXTURE ☐ c. WASTE

RADIOACTIVE ☐ Yes ☐ No CURIES

YSICAL STATE
ck one item only) ☐ a. SOLID ☒ b. LIQUID ☐ c. GAS

LARGEST CONTAINER

HAZARD CATEGORIES
ck all that apply) ☐ a. FIRE ☐ b. REACTIVE ☐ c. PRESSURE RELEASE ☒ d. ACUTE HEALTH ☐ e. CHRONIC HEALTH

RAGE DAILY AMOUNT	MAXIMUM DAILY AMOUNT	ANNUAL WASTE AMOUNT	STATE WASTE CODE
28	3856	0	NA

TS* ☐ a. GALLONS ☐ b. CUBIC FEET ☒ c. POUNDS ☐ d. TONS
ck one item only) *If EHS, amount must be in pounds

DAYS ON SITE: 365

RAGE
NTAINER ☐ a. ABOVE GROUND TANK ☒ e. PLASTIC/NONMETALLIC DRUM ☐ i. FIBER DRUM ☐ m. GLASS BOTTLE ☐ q. RAIL CAR
☐ b. UNDERGROUND TANK ☒ f. CAN ☐ j. BAG ☒ n. PLASTIC BOTTLE ☐ r. OTHER
☐ c. TANK INSIDE BUILDING ☐ g. CARBOY ☐ k. BOX ☒ o. TOTE BIN
☐ d. STEEL DRUM ☐ h. SILO ☐ l. CYLINDER ☐ p. TANK WAGON

RAGE PRESSURE ☒ a. AMBIENT ☐ b. ABOVE AMBIENT ☐ c. BELOW AMBIENT

RAGE TEMPERATURE ☒ a. AMBIENT ☐ b. ABOVE AMBIENT ☐ c. BELOW AMBIENT ☐ d. CRYOGENIC

%WT	HAZARDOUS COMPONENT (For mixture or waste only)	EHS	RS	CAS #
226	227	☐ Yes 228	☐ Yes	
230	231	☐ Yes 232	☐ Yes	
234	235	☐ Yes 236	☐ Yes	
238	239	☐ Yes 240	☐ Yes	
242	243	☐ Yes 244	☐ Yes	

e hazardous components are present at greater than 1% by weight if non-carcinogenic, or 0.1% by weight if carcinogenic, attach additional sheets of paper capturing the required information.

ITIONAL LOCALLY COLLECTED INFORMATION

COPY

CRA, Please Sign Here
ilities reporting Chemicals subject to EPCRA reporting thresholds must sign each Chemical Description page for each EPCRA reported chemical.)

OFFICIAL USE ONLY	DATE RECEIVED	REVIEWED BY

	BN	STA	OTHER	DISTRICT	CUPA	PA

☒ ADD ☐ DELETE ☐ REVISE

I. FACILITY INFORMATION

BUSINESS NAME (Same as FACILITY NAME or DBA – Doing Business As)
Fuji Hunt Photographic Chemicals

CHEMICAL LOCATION
4820 Carmenita Rd. #B Norwalk, CA 90650

201 CHEMICAL LOCATION CONFIDENTIAL (EPCRA) ☐ YES ☒ NO

MAPS (optional) 203 GRID# (optional)

FACILITY ID # F A 0 0 3 1 5 6 5

II. CHEMICAL INFORMATION

CHEMICAL NAME
390062 PRESSMAX HDF 1000 FC 2X2 5G

205 TRADE SECRET ☐ Yes ☒ No
If Subject to EPCRA, refer to instructions

207 EHS* ☐ Yes ☒ No 208 RS* ☐ Yes ☐ No

COMMON NAME

209 *If EHS or RS is "Yes", all amounts below must be in lbs.

CAS# mixture

FIRE CODE HAZARD CLASSES (Complete if required by CUPA)

HAZARDOUS MATERIAL (TYPE (Check one item only) ☐ a. PURE ☒ b. MIXTURE ☐ c. WASTE 211 RADIOACTIVE ☐ Yes ☐ No 212 CURIES

PHYSICAL STATE (Check one item only) ☐ a. SOLID ☒ b. LIQUID ☐ c. GAS 214 LARGEST CONTAINER

OSHA HAZARD CATEGORIES (Check all that apply) ☐ a. FIRE ☐ b. REACTIVE ☐ c. PRESSURE RELEASE ☒ d. ACUTE HEALTH ☐ e. CHRONIC HEALTH

AVERAGE DAILY AMOUNT 217	MAXIMUM DAILY AMOUNT 218	ANNUAL WASTE AMOUNT 219	STATE WASTE CODE
40	1080	0	NA

UNITS* (Check one item only) ☐ a. GALLONS ☐ b. CUBIC FEET ☒ c. POUNDS ☐ d. TONS * If EHS, amount must be in pounds

221 DAYS ON SITE: 365

STORAGE CONTAINER
☐ a. ABOVE GROUND TANK ☒ e. PLASTIC/NONMETALLIC DRUM ☐ i. FIBER DRUM ☐ m. GLASS BOTTLE ☐ q. RAIL CAR
☐ b. UNDERGROUND TANK ☒ f. CAN ☐ j. BAG ☒ n. PLASTIC BOTTLE ☐ r. OTHER
☐ c. TANK INSIDE BUILDING ☐ g. CARBOY ☐ k. BOX ☒ o. TOTE BIN
☐ d. STEEL DRUM ☐ h. SILO ☐ l. CYLINDER ☐ p. TANK WAGON

STORAGE PRESSURE ☒ a. AMBIENT ☐ b. ABOVE AMBIENT ☐ c. BELOW AMBIENT

STORAGE TEMPERATURE ☒ a. AMBIENT ☐ b. ABOVE AMBIENT ☐ c. BELOW AMBIENT ☐ d. CRYOGENIC

%WT	HAZARDOUS COMPONENT (For mixture or waste only)	EHS	RS 240b	CAS #
226	227	☐ Yes 228	☐ Yes	
230	231	☐ Yes 232	☐ Yes	
234	235	☐ Yes 236	☐ Yes	
238	239	☐ Yes 240	☐ Yes	
242	243	☐ Yes 244	☐ Yes	

If hazardous components are present at greater than 1% by weight if non-carcinogenic, or 0.1% by weight if carcinogenic, attach additional sheets of paper capturing the required information.

ADDITIONAL LOCALLY COLLECTED INFORMATION

EPCRA, Please Sign Here
(Facilities reporting Chemicals subject to EPCRA reporting thresholds must sign each Chemical Description page for each EPCRA reported chemical)

OFFICIAL USE ONLY	DATE RECEIVED	REVIEWED BY

	BN	STA	OTHER	DISTRICT	CUPA	PA

HAZARDOUS MATERIALS

☒ ADD ☐ DELETE ☐ REVISE REPORTING YEAR 2005 200 | Page

I. FACILITY INFORMATION

BUSINESS NAME (Same as FACILITY NAME or DBA – Doing Business As)
Fuji Hunt Photographic Chemicals

CHEMICAL LOCATION 201 | CHEMICAL LOCATION CONFIDENTIAL (EPCRA) ☐ YES ☒ NO

14820 Carmenita Rd. #B Norwalk, CA 90650

FACILITY ID # F A 0 0 3 1 5 6 5 | MAP# (optional) 203 | GRID# (optional)

II. CHEMICAL INFORMATION

CHEMICAL NAME 209 | TRADE SECRET ☐ Yes ☒ No
If Subject to EPCRA, refer to instructions

890052 PRESSMAX 80 PWF COATING 55G

COMMON NAME 207 | EHS* ☐ Yes ☒ No 208 | RS* ☐ Yes ☐ No

CAS# mixture 209 | *If EHS or RS is "Yes", all amounts below must be in lbs.

FIRE CODE HAZARD CLASSES (Complete if required by CUPA)

HAZARDOUS MATERIAL TYPE (Check one item only) ☐ a. PURE ☒ b. MIXTURE ☐ c. WASTE 211 | RADIOACTIVE ☐ Yes ☐ No 212 | CURIES

PHYSICAL STATE (Check one item only) ☐ a. SOLID ☒ b. LIQUID ☐ c. GAS 214 | LARGEST CONTAINER

FED HAZARD CATEGORIES (Check all that apply) ☐ a. FIRE ☐ b. REACTIVE ☐ c. PRESSURE RELEASE ☒ d. ACUTE HEALTH ☐ e. CHRONIC HEALTH

AVERAGE DAILY AMOUNT 217	MAXIMUM DAILY AMOUNT 218	ANNUAL WASTE AMOUNT 219	STATE WASTE CODE
3030	6060	0	NA

UNITS* (Check one item only) ☐ a. GALLONS ☐ b. CUBIC FEET ☒ c. POUNDS ☐ d. TONS 221 | DAYS ON SITE 365
* If EHS, amount must be in pounds

STORAGE CONTAINER ☐ a. ABOVE GROUND TANK ☒ e. PLASTIC/NONMETALLIC DRUM ☐ i. FIBER DRUM ☐ m. GLASS BOTTLE ☐ q. RAIL CAR
☐ b. UNDERGROUND TANK ☒ f. CAN ☐ j. BAG ☒ n. PLASTIC BOTTLE ☐ r. OTHER
☐ c. TANK INSIDE BUILDING ☐ g. CARBOY ☐ k. BOX ☒ o. TOTE BIN
☐ d. STEEL DRUM ☐ h. SILO ☐ l. CYLINDER ☐ p. TANK WAGON

STORAGE PRESSURE ☒ a. AMBIENT ☐ b. ABOVE AMBIENT ☐ c. BELOW AMBIENT

STORAGE TEMPERATURE ☒ a. AMBIENT ☐ b. ABOVE AMBIENT ☐ c. BELOW AMBIENT ☐ d. CRYOGENIC

%WT	HAZARDOUS COMPONENT (For mixture or waste only)	EHS	RS 246b	CAS #
1 226	227	☐ Yes 228	☐ Yes	
2 230	231	☐ Yes 232	☐ Yes	
3 234	235	☐ Yes 236	☐ Yes	
4 238	239	☐ Yes 240	☐ Yes	
242	243	☐ Yes 244	☐ Yes	

If more hazardous components are present at greater than 1% by weight if non-carcinogenic, or 0.1% by weight if carcinogenic, attach additional sheets of paper capturing the required information.

ADDITIONAL LOCALLY COLLECTED INFORMATION

COMPLETED

EPCRA, Please Sign Here
(Facilities reporting Chemicals subject to EPCRA reporting thresholds must sign each Chemical Description page for each EPCRA reported chemical.)

OFFICIAL USE ONLY	DATE RECEIVED	REVIEWED BY

IV	BN	STA	OTHER	DISTRICT	CUPA	PA

☒ ADD ☐ DELETE ☐ REVISE REPORTING YEAR 2005

I. FACILITY INFORMATION

BUSINESS NAME (Same as FACILITY NAME or DBA – Doing Business As)
Fuji Hunt Photographic Chemicals

CHEMICAL LOCATION
14820 Carmenita Rd. #B Norwalk, CA 90650

CHEMICAL LOCATION CONFIDENTIAL (EPCRA) ☐ YES ☒ NO

FACILITY ID # F A 0 0 3 1 5 6 5

MAP# (optional) GRID# (optional)

II. CHEMICAL INFORMATION

CHEMICAL NAME
890049 HAD 61 FOUNTAIN ADDITIVE, 30G

TRADE SECRET ☐ Yes ☒ No
If Subject to EPCRA, refer to instructions

COMMON NAME

EHS* ☐ Yes ☒ No RS* ☐ Yes ☐ No

CAS# mixture

*If EHS or RS is "Yes", all amounts below must be in

FIRE CODE HAZARD CLASSES (Complete if required by CUPA)

HAZARDOUS MATERIAL TYPE (Check one item only) ☐ a. PURE ☒ b. MIXTURE ☐ c. WASTE

RADIOACTIVE ☐ Yes ☐ No CURIES

PHYSICAL STATE (Check one item only) ☐ a. SOLID ☒ b. LIQUID ☐ c. GAS

LARGEST CONTAINER

FED HAZARD CATEGORIES (Check all that apply) ☐ a. FIRE ☐ b. REACTIVE ☐ c. PRESSURE RELEASE ☒ d. ACUTE HEALTH ☐ e. CHRONIC HEALTH

AVERAGE DAILY AMOUNT	MAXIMUM DAILY AMOUNT	ANNUAL WASTE AMOUNT	STATE WASTE CODE
750	1500	0	NA

UNITS* (Check one item only) ☐ a. GALLONS ☐ b. CUBIC FEET ☒ c. POUNDS ☐ d. TONS
* If EHS, amount must be in pounds.

DAYS ON SITE: 365

STORAGE CONTAINER
☐ a. ABOVE GROUND TANK ☒ e. PLASTIC/NONMETALLIC DRUM ☐ i. FIBER DRUM ☐ m. GLASS BOTTLE ☐ q. RAIL CAR
☐ b. UNDERGROUND TANK ☒ f. CAN ☐ j. BAG ☒ n. PLASTIC BOTTLE ☐ r. OTHER
☐ c. TANK INSIDE BUILDING ☐ g. CARBOY ☐ k. BOX ☒ o. TOTE BIN
☐ d. STEEL DRUM ☐ h. SILO ☐ l. CYLINDER ☐ p. TANK WAGON

STORAGE PRESSURE ☒ a. AMBIENT ☐ b. ABOVE AMBIENT ☐ c. BELOW AMBIENT

STORAGE TEMPERATURE ☒ a. AMBIENT ☐ b. ABOVE AMBIENT ☐ c. BELOW AMBIENT ☐ d. CRYOGENIC

%WT	HAZARDOUS COMPONENT (For mixture or waste only)	EHS	RS	CAS #
1		☐ Yes	☐ Yes	
2		☐ Yes	☐ Yes	
3		☐ Yes	☐ Yes	
4		☐ Yes	☐ Yes	
5		☐ Yes	☐ Yes	

If more hazardous components are present at greater than 1% by weight if non-carcinogenic, or 0.1% by weight if carcinogenic, attach additional sheets of paper capturing the required information

ADDITIONAL LOCALLY COLLECTED INFORMATION

If EPCRA, Please Sign Here
(Facilities reporting Chemicals subject to EPCRA reporting thresholds must sign each Chemical Description page for each EPCRA reported chemical.)

OFFICIAL USE ONLY	DATE RECEIVED	REVIEWED BY

DIV	BN	STA	OTHER	DISTRICT	CUPA	PA

HAZARDOUS MATERIALS INVENTORY – CHEMICAL DESCRIPTION (LACoCUPA Form 2731)

(one page per material per building or

☒ ADD ☐ DELETE ☐ REVISE REPORTING YEAR 2005 200 Page of

I. FACILITY INFORMATION

BUSINESS NAME (Same as FACILITY NAME or DBA – Doing Business As)
Fuji Hunt Photographic Chemicals

CHEMICAL LOCATION 201
14820 Carmenita Rd. #B Norwalk, CA 90650

CHEMICAL LOCATION CONFIDENTIAL (EPCRA) ☐ YES ☒ NO

FACILITY ID # F A 0 0 3 1 5 6 5

MAP# (optional) 203

GRID# (optional)

II. CHEMICAL INFORMATION

CHEMICAL NAME 205
890046 HAD 61 FOUNTAIN ADDITIVE, 55G

TRADE SECRET ☐ Yes ☒ No
If Subject to EPCRA, refer to instructions

COMMON NAME 207

EHS* ☐ Yes ☒ No 208 RS* ☐ Yes ☐ No

CAS# mixture 209

*If EHS or RS is "Yes", all amounts below must be in lbs.

FIRE CODE HAZARD CLASSES (Complete if required by CUPA)

HAZARDOUS MATERIAL TYPE (Check one item only) ☐ a. PURE ☒ b. MIXTURE ☐ c. WASTE 211

RADIOACTIVE ☐ Yes ☐ No 212 CURIES

PHYSICAL STATE (Check one item only) ☐ a. SOLID ☒ b. LIQUID ☐ c. GAS 213

LARGEST CONTAINER

RED HAZARD CATEGORIES (Check all that apply) ☐ a. FIRE ☐ b. REACTIVE ☐ c. PRESSURE RELEASE ☒ d. ACUTE HEALTH ☐ e. CHRONIC HEALTH

AVERAGE DAILY AMOUNT 217	MAXIMUM DAILY AMOUNT 218	ANNUAL WASTE AMOUNT 219	STATE WASTE CODE
5100	10200	0	NA

UNITS* (Check one item only) ☐ a. GALLONS ☐ b. CUBIC FEET ☒ c. POUNDS ☐ d. TONS 221
* If EHS, amount must be in pounds

DAYS ON SITE 365

STORAGE CONTAINER ☐ a. ABOVE GROUND TANK ☒ c. PLASTIC/NONMETALLIC DRUM ☐ i. FIBER DRUM ☐ m. GLASS BOTTLE ☐ q. RAIL CAR
☐ b. UNDERGROUND TANK ☒ f. CAN ☐ j. BAG ☒ n. PLASTIC BOTTLE ☐ r. OTHER
☐ c. TANK INSIDE BUILDING ☐ g. CARBOY ☐ k. BOX ☒ o. TOTE BIN
☐ d. STEEL DRUM ☐ h. SILO ☐ l. CYLINDER ☐ p. TANK WAGON

STORAGE PRESSURE ☒ a. AMBIENT ☐ b. ABOVE AMBIENT ☐ c. BELOW AMBIENT

STORAGE TEMPERATURE ☒ a. AMBIENT ☐ b. ABOVE AMBIENT ☐ c. BELOW AMBIENT ☐ d. CRYOGENIC

%WT	HAZARDOUS COMPONENT (For mixture or waste only)	EHS	RS 240	CAS #
1 226	227	☐ Yes 229	☐ Yes	
2 230	231	☐ Yes 232	☐ Yes	
234	235	☐ Yes 236	☐ Yes	
238	239	☐ Yes 240	☐ Yes	
242	243	☐ Yes 244	☐ Yes	

more hazardous components are present at greater than 1% by weight if non-carcinogenic, or 0.1% by weight if carcinogenic, attach additional sheets of paper capturing the required information.

ADDITIONAL LOCALLY COLLECTED INFORMATION

COMPLETED

EPCRA, Please Sign Here
(facilities reporting Chemicals subject to EPCRA reporting thresholds must sign each Chemical Description page for each EPCRA reported chemical)

OFFICIAL USE ONLY	DATE RECEIVED	REVIEWED BY

	BN	STA	OTHER	DISTRICT	CUPA	PA

HAZARDOUS MATERIALS INVENTORY

(one page per material per building or area)

☒ ADD ☐ DELETE ☐ REVISE REPORTING YEAR 2005 200 Page of

I. FACILITY INFORMATION

BUSINESS NAME (Same as FACILITY NAME or DBA – Doing Business As)
Fuji Hunt Photographic Chemicals

CHEMICAL LOCATION 201
14820 Carmenita Rd. #B Norwalk, CA 90650

CHEMICAL LOCATION CONFIDENTIAL (EPCRA) ☐ YES ☒ NO

FACILITY ID # F A 0 0 3 1 5 6 5

MAP# (optional) 203 GRID# (optional)

II. CHEMICAL INFORMATION

CHEMICAL NAME 205
890045 HDA 61 FOUNTAIN ADDITIVE, 2X2.5

TRADE SECRET ☐ Yes ☒ No
If Subject to EPCRA, refer to instructions

COMMON NAME 207
EHS* ☐ Yes ☒ No 208 RS* ☐ Yes ☐ No

CAS# mixture 209
*If EHS or RS is "Yes", all amounts below must be in lbs.

FIRE CODE HAZARD CLASSES (Complete if required by CUPA)

HAZARDOUS MATERIAL TYPE (Check one item only) ☐ a. PURE ☒ b. MIXTURE ☐ c. WASTE 211
RADIOACTIVE ☐ Yes ☐ No 212 CURIES

PHYSICAL STATE (Check one item only) ☐ a. SOLID ☒ b. LIQUID ☐ c. GAS 214
LARGEST CONTAINER

RED HAZARD CATEGORIES (Check all that apply) ☐ a. FIRE ☐ b. REACTIVE ☐ c. PRESSURE RELEASE ☒ d. ACUTE HEALTH ☐ e. CHRONIC HEALTH

AVERAGE DAILY AMOUNT 217
1591

MAXIMUM DAILY AMOUNT 218
3182

ANNUAL WASTE AMOUNT 219
0

STATE WASTE CODE
NA

UNITS* (Check one item only) ☐ a. GALLONS ☐ b. CUBIC FEET ☒ c. POUNDS ☐ d. TONS 221
* If EHS, amount must be in pounds

DAYS ON SITE:
365

STORAGE CONTAINER
☐ a. ABOVE GROUND TANK ☒ e. PLASTIC/NONMETALLIC DRUM ☐ i. FIBER DRUM ☐ m. GLASS BOTTLE ☐ q. RAIL CAR
☐ b. UNDERGROUND TANK ☒ f. CAN ☐ j. BAG ☒ n. PLASTIC BOTTLE ☐ r. OTHER
☐ c. TANK INSIDE BUILDING ☐ g. CARBOY ☐ k. BOX ☒ o. TOTE BIN
☐ d. STEEL DRUM ☐ h. SILO ☐ l. CYLINDER ☐ p. TANK WAGON

STORAGE PRESSURE ☒ a. AMBIENT ☐ b. ABOVE AMBIENT ☐ c. BELOW AMBIENT

STORAGE TEMPERATURE ☒ a. AMBIENT ☐ b. ABOVE AMBIENT ☐ c. BELOW AMBIENT ☐ d. CRYOGENIC

%WT	HAZARDOUS COMPONENT (For mixture or waste only)	EHS	RS 246b	CAS #
226	227	☐ Yes 228	☐ Yes	
230	231	☐ Yes 232	☐ Yes	
234	235	☐ Yes 236	☐ Yes	
238	239	☐ Yes 240	☐ Yes	
242	243	☐ Yes 244	☐ Yes	

hazardous components are present at greater than 1% by weight if non-carcinogenic, or 0.1% by weight if carcinogenic, attach additional sheets of paper capturing the required information.

TIONAL LOCALLY COLLECTED INFORMATION

COMPLETED

RA, Please Sign Here
ies reporting Chemicals subject to EPCRA reporting thresholds must sign each Chemical Description page for each EPCRA reported chemical.)

OFFICIAL USE ONLY

DATE RECEIVED

REVIEWED BY

	BN	STA	OTHER	DISTRICT	CUPA	PA

☒ ADD ☐ DELETE ☐ REVISE REPORTING YEAR 2005

I. FACILITY INFORMATION

BUSINESS NAME (Same as FACILITY NAME or DBA – Doing Business As)
Fuji Hunt Photographic Chemicals

CHEMICAL LOCATION
4820 Carmenita Rd. #B Norwalk, CA 90650

CHEMICAL LOCATION CONFIDENTIAL (EPCRA) ☐ YES ☒ NO

FACILITY ID # F A 0 0 3 1 5 6 5

MAP# (optional) GRID# (optional)

II. CHEMICAL INFORMATION

CHEMICAL NAME
390039 HDF 52 FOUNTAIN CONC., 55G

TRADE SECRET ☐ Yes ☒ No (If Subject to EPCRA, refer to instructions)

COMMON NAME

EHS* ☐ Yes ☒ No RS* ☐ Yes ☐ No

CAS# mixture

*If EHS or RS is "Yes", all amounts below must be in lbs.

FIRE CODE HAZARD CLASSES (Complete if required by CUPA)

HAZARDOUS MATERIAL TYPE (Check one item only) ☐ a. PURE ☒ b. MIXTURE ☐ c. WASTE

RADIOACTIVE ☐ Yes ☐ No CURIES

PHYSICAL STATE (Check one item only) ☐ a. SOLID ☒ b. LIQUID ☐ c. GAS

LARGEST CONTAINER

SUD HAZARD CATEGORIES (Check all that apply) ☐ a. FIRE ☐ b. REACTIVE ☐ c. PRESSURE RELEASE ☒ d. ACUTE HEALTH ☐ e. CHRONIC HEALTH

AVERAGE DAILY AMOUNT	MAXIMUM DAILY AMOUNT	ANNUAL WASTE AMOUNT	STATE WASTE CODE
096	8192	0	NA

UNITS* (Check one item only) ☐ a. GALLONS ☐ b. CUBIC FEET ☒ c. POUNDS ☐ d. TONS (* If EHS, amount must be in pounds)

DAYS ON SITE: 365

STORAGE CONTAINER ☐ a. ABOVE GROUND TANK ☒ e. PLASTIC/NONMETALLIC DRUM ☐ i. FIBER DRUM ☐ m. GLASS BOTTLE ☐ q. RAIL CAR ☐ b. UNDERGROUND TANK ☒ f. CAN ☐ j. BAG ☒ n. PLASTIC BOTTLE ☐ r. OTHER ☐ c. TANK INSIDE BUILDING ☐ g. CARBOY ☐ k. BOX ☒ o. TOTE BIN ☐ d. STEEL DRUM ☐ h. SILO ☐ l. CYLINDER ☐ p. TANK WAGON

STORAGE PRESSURE ☒ a. AMBIENT ☐ b. ABOVE AMBIENT ☐ c. BELOW AMBIENT

STORAGE TEMPERATURE ☒ a. AMBIENT ☐ b. ABOVE AMBIENT ☐ c. BELOW AMBIENT ☐ d. CRYOGENIC

%WT	HAZARDOUS COMPONENT (For mixture or waste only)	EHS	RS	CAS #
226	227	☐ Yes 228	☐ Yes	
230	231	☐ Yes 232	☐ Yes	
234	235	☐ Yes 236	☐ Yes	
238	239	☐ Yes 240	☐ Yes	
242	243	☐ Yes 244	☐ Yes	

If hazardous components are present at greater than 1% by weight if non carcinogenic, or 0.1% by weight if carcinogenic, attach additional sheets of paper capturing the required information.

ADDITIONAL LOCALLY COLLECTED INFORMATION

COMPLETED

EPCRA, Please Sign Here
(Facilities reporting Chemicals subject to EPCRA reporting thresholds must sign each Chemical Description page for each EPCRA reported chemical.)

OFFICIAL USE ONLY	DATE RECEIVED	REVIEWED BY

	BN	STA	OTHER	DISTRICT	CUPA	PA

BUSINESS NAME (Same as FACILITY NAME or DBA – Doing Business As)

Fuji Hunt Photographic Chemicals

CHEMICAL LOCATION 201 | CHEMICAL LOCATION CONFIDENTIAL (EPCRA) ☐ YES ☒ NO

4820 Carmenita Rd. #B Norwalk, CA 90650

FACILITY ID # F A 0 0 3 1 5 6 5 | MAP# (optional) 203 | GRID# (optional)

II. CHEMICAL INFORMATION

CHEMICAL NAME 205

890038 HDF 52 FOUNTAIN CONC., 2X25G

TRADE SECRET ☐ Yes ☒ No

If Subject to EPCRA, refer to instructions

COMMON NAME 207 | EHS* ☐ Yes ☒ No 208 | RS* ☐ Yes

209 | *If EHS or RS is "Yes", all amounts below must

CAS# mixture

FIRE CODE HAZARD CLASSES (Complete if required by CUPA)

HAZARDOUS MATERIAL TYPE (Check one item only) ☐ a. PURE ☒ b. MIXTURE ☐ c. WASTE 211 | RADIOACTIVE ☐ Yes ☐ No 212 | CURIES

PHYSICAL STATE (Check one item only) ☐ a. SOLID ☒ b. LIQUID ☐ c. GAS 214 | LARGEST CONTAINER

MIXED HAZARD CATEGORIES (Check all that apply) ☐ a. FIRE ☐ b. REACTIVE ☐ c. PRESSURE RELEASE ☒ d. ACUTE HEALTH ☐ e. CHRONIC HEALTH

AVERAGE DAILY AMOUNT 217	MAXIMUM DAILY AMOUNT 218	ANNUAL WASTE AMOUNT 219	STATE WASTE CO
1152	2304	0	NA

UNITS* (Check one item only) ☐ a. GALLONS ☐ b. CUBIC FEET ☒ c. POUNDS ☐ d. TONS 221 | DAYS ON SITE: 365

* If EHS, amount must be in pounds

STORAGE CONTAINER
☐ a. ABOVE GROUND TANK ☒ e. PLASTIC/NONMETALLIC DRUM ☐ i. FIBER DRUM ☐ m. GLASS BOTTLE ☐ q. RAIL CAR
☐ b. UNDERGROUND TANK ☒ f. CAN ☐ j. BAG ☒ n. PLASTIC BOTTLE ☐ r. OTHER
☐ c. TANK INSIDE BUILDING ☐ g. CARBOY ☐ k. BOX ☒ o. TOTE BIN
☐ d. STEEL DRUM ☐ h. SILO ☐ l. CYLINDER ☐ p. TANK WAGON

STORAGE PRESSURE ☒ a. AMBIENT ☐ b. ABOVE AMBIENT ☐ c. BELOW AMBIENT

STORAGE TEMPERATURE ☒ a. AMBIENT ☐ b. ABOVE AMBIENT ☐ c. BELOW AMBIENT ☐ d. CRYOGENIC

%WT	HAZARDOUS COMPONENT (For mixture or waste only)	EHS	RS 240	CAS
226	227	☐ Yes 228	☐ Yes	
230	231	☐ Yes 232	☐ Yes	
234	235	☐ Yes 236	☐ Yes	
238	239	☐ Yes 240	☐ Yes	
242	243	☐ Yes 244	☐ Yes	

Are hazardous components are present at greater than 1% by weight if non-carcinogenic, or 0.1% by weight if carcinogenic, attach additional sheets of paper capturing the required informa

OPTIONAL LOCALLY COLLECTED INFORMATION

COMPLETED

EPCRA, Please Sign Here

(Facilities reporting Chemicals subject to EPCRA reporting thresholds must sign each Chemical Description page for each EPCRA reported chemical.)

OFFICIAL USE ONLY	DATE RECEIVED	REVIEWED BY

	BN	STA	OTHER	DISTRICT	CUPA	P

SINESS NAME (Same as FACILITY NAME or DBA – Doing Business As)

ji Hunt Photographic Chemicals

EMICAL LOCATION

20 Carmenita Rd. #B. Norwalk, CA 90650

CHEMICAL LOCATION CONFIDENTIAL (EPCRA) ☐ YES ☒ NO

CILITY ID # F A 0 0 3 1 5 6 5

MAP# (optional)

GRID# (optional)

II. CHEMICAL INFORMATION

EMICAL NAME

00029 HAD 60 FOUNTAIN ADDITIVE, 55G

TRADE SECRET ☐ Yes ☒ No

If Subject to EPCRA, refer to instructions

MMON NAME

EHS* ☐ Yes ☒ No RS* ☐ Yes ☐ N

S# mixture

*If EHS or RS is "Yes", all amounts below must be

E CODE HAZARD CLASSES (Complete if required by CUPA)

ZARDOUS MATERIAL
E (Check one item only) ☐ a. PURE ☒ b. MIXTURE ☐ c. WASTE

RADIOACTIVE ☐ Yes ☐ No

CURIES

SICAL STATE
ck one item only) ☐ a. SOLID ☒ b. LIQUID ☐ c. GAS

LARGEST CONTAINER

HAZARD CATEGORIES
ck all that apply) ☐ a. FIRE ☐ b. REACTIVE ☐ c. PRESSURE RELEASE ☒ d. ACUTE HEALTH ☐ e. CHRONIC HEALTH

RAGE DAILY AMOUNT	MAXIMUM DAILY AMOUNT	ANNUAL WASTE AMOUNT	STATE WASTE CODE
00	4400	0	NA

TS* (ck one item only) ☐ a. GALLONS ☐ b. CUBIC FEET ☒ c. POUNDS ☐ d. TONS
* If EHS, amount must be in pounds

DAYS ON SITE: 365

RAGE
TAINER ☐ a. ABOVE GROUND TANK ☒ e. PLASTIC/NONMETALLIC DRUM ☐ i. FIBER DRUM ☐ m. GLASS BOTTLE ☐ q. RAIL CAR
☐ b. UNDERGROUND TANK ☒ f. CAN ☐ j. BAG ☒ n. PLASTIC BOTTLE ☐ r. OTHER
☐ c. TANK INSIDE BUILDING ☐ g. CARBOY ☐ k. BOX ☒ o. TOTE BIN
☐ d. STEEL DRUM ☐ h. SILO ☐ l. CYLINDER ☐ p. TANK WAGON

RAGE PRESSURE ☒ a. AMBIENT ☐ b. ABOVE AMBIENT ☐ c. BELOW AMBIENT

RAGE TEMPERATURE ☒ a. AMBIENT ☐ b. ABOVE AMBIENT ☐ c. BELOW AMBIENT ☐ d. CRYOGENIC

%WT	HAZARDOUS COMPONENT (For mixture or waste only)	EHS	RS	CAS #
226	227	☐Yes 228	☐Yes	
230	231	☐Yes 232	☐Yes	
234	235	☐Yes 236	☐Yes	
238	239	☐Yes 240	☐Yes	
242	243	☐Yes 244	☐Yes	

azardous components are present at greater than 1% by weight if non-carcinogenic, or 0.1% by weight if carcinogenic, attach additional sheets of paper containing the required information.

TIONAL LOCALLY COLLECTED INFORMATION

A, Please Sign Here
ex reporting Chemicals subject to EPCRA reporting thresholds must sign each Chemical Description page for each EPCRA reported chemical.)

OFFICIAL USE ONLY	DATE RECEIVED	REVIEWED BY

	BN	STA	OTHER	DISTRICT	CUPA	PA

☒ ADD ☐ DELETE ☐ REVISE REPORTING YEAR

I. FACILITY INFORMATION

BUSINESS NAME (Same as FACILITY NAME or DBA – Doing Business As)
Fuji Hunt Photographic Chemicals

CHEMICAL LOCATION
14820 Carmenita Rd #B Norwalk, CA 90650

CHEMICAL LOCATION CONFIDENTIAL (EPCRA) ☐ YES ☒ NO

MAP# (optional)

GRID# (optional)

FACILITY ID # F A 0 0 3 1 5 6 5

II. CHEMICAL INFORMATION

CHEMICAL NAME
890028 PRESSMAX 84N SATIN COATING 30G

TRADE SECRET ☐ Yes ☒ No
If Subject to EPCRA, refer to instructions

COMMON NAME

EHS* ☐ Yes ☒ No RS* ☐ Yes ☐ No

CAS# mixture

*If EHS or RS is "Yes", all amounts below must be

FIRE CODE HAZARD CLASSES (Complete if required by CUPA)

HAZARDOUS MATERIAL TYPE (Check one item only) ☐ a. PURE ☒ b. MIXTURE ☐ c. WASTE

RADIOACTIVE ☐ Yes ☐ No CURIES

PHYSICAL STATE (Check one item only) ☐ a. SOLID ☒ b. LIQUID ☐ c. GAS

LARGEST CONTAINER

PED HAZARD CATEGORIES (Check all that apply) ☐ a. FIRE ☐ b. REACTIVE ☐ c. PRESSURE RELEASE ☒ d. ACUTE HEALTH ☐ e. CHRONIC HEALTH

AVERAGE DAILY AMOUNT	MAXIMUM DAILY AMOUNT	ANNUAL WASTE AMOUNT	STATE WASTE CODE
1680	3360	0	NA

UNITS* (Check one item only) ☐ a. GALLONS ☐ b. CUBIC FEET ☒ c. POUNDS ☐ d. TONS
* If EHS, amount must be in pounds

DAYS ON SITE: 365

STORAGE CONTAINER
☐ a. ABOVE GROUND TANK ☒ c. PLASTIC/NONMETALLIC DRUM ☐ i. FIBER DRUM ☐ m. GLASS BOTTLE ☐ q. RAIL CAR
☐ b. UNDERGROUND TANK ☒ f. CAN ☐ j. BAG ☒ n. PLASTIC BOTTLE ☐ r. OTHER
☐ e. TANK INSIDE BUILDING ☐ g. CARBOY ☐ k. BOX ☒ o. TOTE BIN
☐ d. STEEL DRUM ☐ h. SILO ☐ l. CYLINDER ☐ p. TANK WAGON

STORAGE PRESSURE ☒ a. AMBIENT ☐ b. ABOVE AMBIENT ☐ c. BELOW AMBIENT

STORAGE TEMPERATURE ☒ a. AMBIENT ☐ b. ABOVE AMBIENT ☐ c. BELOW AMBIENT ☐ d. CRYOGENIC

%WT	HAZARDOUS COMPONENT (For mixture or waste only)	EHS	RS	CAS #
		☐ Yes	☐ Yes	
		☐ Yes	☐ Yes	
		☐ Yes	☐ Yes	
		☐ Yes	☐ Yes	
		☐ Yes	☐ Yes	

...ure hazardous components are present at greater than 1% by weight if non-carcinogenic, or 0.1% by weight if carcinogenic, attach additional sheets of paper capturing the required information.

...DITIONAL LOCALLY COLLECTED INFORMATION

SUPERSEDED

...PCRA, Please Sign Here
...ilities reporting Chemicals subject to EPCRA reporting thresholds must sign each Chemical Description page for each EPCRA reported chemical.)

OFFICIAL USE ONLY	DATE RECEIVED	REVIEWED BY

	BN	STA	OTHER	DISTRICT	CUPA	PA

☒ ADD ☐ DELETE ☐ REVISE REPORTING YEAR

I. FACILITY INFORMATION

BUSINESS NAME (Same as FACILITY NAME or DBA - Doing Business As)
Fuji Hunt Photographic Chemicals

CHEMICAL LOCATION
4820 Carmenita Rd. #B Norwalk, CA 90650

201 CHEMICAL LOCATION CONFIDENTIAL (EPCRA) ☐ YES ☒ NO

202 MAP# (optional)

203 GRID# (optional)

FACILITY ID # F A 0 0 3 1 5 6 5

II. CHEMICAL INFORMATION

CHEMICAL NAME
HS-215 PL HS-120A WASH

205 TRADE SECRET ☐ Yes ☒ No
(If Subject to EPCRA, refer to instructions)

COMMON NAME

207 EHS* ☐ Yes ☒ No 208 RS* ☐ Yes ☐ No

209 *If EHS or RS is "Yes", all amounts below must be in lbs.

CAS# mixture

FIRE CODE HAZARD CLASSES (Complete if required by CUPA)

HAZARDOUS MATERIAL TYPE (Check one item only) ☐ a. PURE ☒ b. MIXTURE ☐ c. WASTE 211

RADIOACTIVE ☐ Yes ☐ No 212 CURIES

PHYSICAL STATE (Check one item only) ☐ a. SOLID ☒ b. LIQUID ☐ c. GAS 214

LARGEST CONTAINER

MIXED HAZARD CATEGORIES (Check all that apply) ☐ a. FIRE ☐ b. REACTIVE ☐ c. PRESSURE RELEASE ☒ d. ACUTE HEALTH ☐ e. CHRONIC HEALTH

217 AVERAGE DAILY AMOUNT	218 MAXIMUM DAILY AMOUNT	219 ANNUAL WASTE AMOUNT	STATE WASTE CODE
6413	6826	0	NA

UNITS* (Check one item only) ☐ a. GALLONS ☐ b. CUBIC FEET ☒ c. POUNDS ☐ d. TONS
* If EHS, amount must be in pounds

221 DAYS ON SITE: 365

STORAGE CONTAINER
☐ a. ABOVE GROUND TANK ☒ e. PLASTIC/NONMETALLIC DRUM ☐ i. FIBER DRUM ☐ m. GLASS BOTTLE ☐ q. RAIL CAR
☐ b. UNDERGROUND TANK ☒ f. CAN ☐ j. BAG ☒ n. PLASTIC BOTTLE ☐ r. OTHER
☐ c. TANK INSIDE BUILDING ☐ g. CARBOY ☐ k. BOX ☒ o. TOTE BIN
☐ d. STEEL DRUM ☐ h. SILO ☐ l. CYLINDER ☐ p. TANK WAGON

STORAGE PRESSURE ☒ a. AMBIENT ☐ b. ABOVE AMBIENT ☐ c. BELOW AMBIENT

STORAGE TEMPERATURE ☒ a. AMBIENT ☐ b. ABOVE AMBIENT ☐ c. BELOW AMBIENT ☐ d. CRYOGENIC

%WT	HAZARDOUS COMPONENT (For mixture or waste only)	EHS	RS 240b	CAS #
226	227	☐ Yes 228	☐ Yes	
230	231	☐ Yes 232	☐ Yes	
234	235	☐ Yes 236	☐ Yes	
238	239	☐ Yes 240	☐ Yes	
242	243	☐ Yes 244	☐ Yes	

Any hazardous components are present at greater than 1% by weight if non-carcinogenic, or 0.1% by weight if carcinogenic, attach additional sheets of paper capturing the required information.

ADDITIONAL LOCALLY COLLECTED INFORMATION

COMPLETED

EPCRA, Please Sign Here
(Facilities reporting Chemicals subject to EPCRA reporting thresholds must sign each Chemical Description page for each EPCRA reported chemical.)

OFFICIAL USE ONLY	DATE RECEIVED	REVIEWED BY

V	BN	STA	OTHER	DISTRICT	CUPA	PA

☒ ADD ☐ DELETE ☐ REVISE

I. FACILITY INFORMATION

BUSINESS NAME (Same as FACILITY NAME or DBA – Doing Business As)
Fuji Hunt Photographic Chemicals

CHEMICAL LOCATION
4820 Carmenita Rd. #B Norwalk, CA 90650

201 CHEMICAL LOCATION CONFIDENTIAL (EPCRA) ☐ YES ☒ NO

FACILITY ID # F A 0 0 3 1 5 6 5

MAP# (optional)

203 GRID# (optional)

II. CHEMICAL INFORMATION

CHEMICAL NAME
RNLSF0220087 SATIN

205 TRADE SECRET ☐ Yes ☒ No
If Subject to EPCRA, refer to instructions

COMMON NAME

207 EHS* ☐ Yes ☒ No 208 RS* ☐ Yes ☐ No

209 *If EHS or RS is "Yes", all amounts below must be in lbs.

CAS# mixture

FIRE CODE HAZARD CLASSES (Complete if required by CUPA)

HAZARDOUS MATERIAL TYPE (Check one item only) ☐ a. PURE ☒ b. MIXTURE ☐ c. WASTE

211 RADIOACTIVE ☐ Yes ☐ No 212 CURIES

PHYSICAL STATE (Check one item only) ☐ a. SOLID ☒ b. LIQUID ☐ c. GAS

214 LARGEST CONTAINER

MIXED HAZARD CATEGORIES (Check all that apply) ☐ a. FIRE ☐ b. REACTIVE ☐ c. PRESSURE RELEASE ☒ d. ACUTE HEALTH ☐ e. CHRONIC HEALTH

217 AVERAGE DAILY AMOUNT	218 MAXIMUM DAILY AMOUNT	219 ANNUAL WASTE AMOUNT	STATE WASTE CODE
1010	2020	0	NA

UNITS* (Check one item only) ☐ a. GALLONS ☐ b. CUBIC FEET ☒ c. POUNDS ☐ d. TONS
* If EHS, amount must be in pounds

221 DAYS ON SITE: 365

STORAGE CONTAINER
☐ a. ABOVE GROUND TANK ☒ e. PLASTIC/NONMETALLIC DRUM ☐ i. FIBER DRUM ☐ m. GLASS BOTTLE ☐ q. RAIL CAR
☐ b. UNDERGROUND TANK ☒ f. CAN ☐ j. BAG ☒ n. PLASTIC BOTTLE ☐ r. OTHER
☐ c. TANK INSIDE BUILDING ☐ g. CARBOY ☐ k. BOX ☒ o. TOTE BIN
☐ d. STEEL DRUM ☐ h. SILO ☐ l. CYLINDER ☐ p. TANK WAGON

STORAGE PRESSURE ☒ a. AMBIENT ☐ b. ABOVE AMBIENT ☐ c. BELOW AMBIENT

STORAGE TEMPERATURE ☒ a. AMBIENT ☐ b. ABOVE AMBIENT ☐ c. BELOW AMBIENT ☐ d. CRYOGENIC

%WT	HAZARDOUS COMPONENT (For mixture or waste only)	EHS	RS 240b	CAS #
226	227	☐ Yes 228	☐ Yes	
230	231	☐ Yes 232	☐ Yes	
234	235	☐ Yes 236	☐ Yes	
238	239	☐ Yes 240	☐ Yes	
242	243	☐ Yes 244	☐ Yes	

More hazardous components are present at greater than 1% by weight if non-carcinogenic, or 0.1% by weight if carcinogenic, attach additional sheets of paper capturing the required information.

ADDITIONAL LOCALLY COLLECTED INFORMATION

COMPLETED

EPCRA, Please Sign Here
(Facilities reporting Chemicals subject to EPCRA reporting thresholds must sign each Chemical Description page for each EPCRA reported chemical.)

OFFICIAL USE ONLY	DATE RECEIVED	REVIEWED BY

IV	BN	STA	OTHER	DISTRICT	CUPA	PA

☒ ADD ☐ DELETE ☐ REVISE REPORTING YEAR 2005

I. FACILITY INFORMATION

BUSINESS NAME (Same as FACILITY NAME or DBA – Doing Business As)
Fuji Hunt Photographic Chemicals 201

CHEMICAL LOCATION CONFIDENTIAL (EPCRA) ☐ YES ☒ NO

CHEMICAL LOCATION
14820 Carmenita Rd. #B Norwalk, CA 90650

MAP# (optional) 209 GRID# (optional)

FACILITY ID # F A 0 0 3 1 5 6 5

II. CHEMICAL INFORMATION

CHEMICAL NAME 205
RNLSF0220085 WORK N TURN

TRADE SECRET ☐ Yes ☒ No
If Subject to EPCRA, refer to instructions

COMMON NAME 207
CAS# mixture

EHS* ☐ Yes ☒ No 208 RS* ☐ Yes ☐ No

209 *If EHS or RS is "Yes", all amounts below must be in lb

FIRE CODE HAZARD CLASSES (Complete if required by CUPA)

HAZARDOUS MATERIAL TYPE (Check one item only) 211 ☐ a. PURE ☒ b. MIXTURE ☐ c. WASTE

RADIOACTIVE ☐ Yes ☐ No 212 CURIES

PHYSICAL STATE (Check one item only) 214 ☐ a. SOLID ☒ b. LIQUID ☐ c. GAS

LARGEST CONTAINER

FED HAZARD CATEGORIES (Check all that apply) ☐ a. FIRE ☐ b. REACTIVE ☐ c. PRESSURE RELEASE ☒ d. ACUTE HEALTH ☐ e. CHRONIC HEALTH

AVERAGE DAILY AMOUNT 217	MAXIMUM DAILY AMOUNT 218	ANNUAL WASTE AMOUNT 219	STATE WASTE CODE
2020	4040	0	NA

UNITS* (Check one item only) 221 ☐ a. GALLONS ☐ b. CUBIC FEET ☒ c. POUNDS ☐ d. TONS
* If EHS, amount must be in pounds

DAYS ON SITE: 365

STORAGE CONTAINER
☐ a. ABOVE GROUND TANK ☒ e. PLASTIC/NONMETALLIC DRUM ☐ i. FIBER DRUM ☐ m. GLASS BOTTLE ☐ q. RAIL CAR
☐ b. UNDERGROUND TANK ☒ f. CAN ☐ j. BAG ☒ n. PLASTIC BOTTLE ☐ r. OTHER
☐ c. TANK INSIDE BUILDING ☐ g. CARBOY ☐ k. BOX ☒ o. TOTE BIN
☐ d. STEEL DRUM ☐ h. SILO ☐ l. CYLINDER ☐ p. TANK WAGON

STORAGE PRESSURE ☒ a. AMBIENT ☐ b. ABOVE AMBIENT ☐ c. BELOW AMBIENT

STORAGE TEMPERATURE ☒ a. AMBIENT ☐ b. ABOVE AMBIENT ☐ c. BELOW AMBIENT ☐ d. CRYOGENIC

%WT	HAZARDOUS COMPONENT (For mixture or waste only)	EHS	RS 240	CAS #
1 224	227	☐ Yes 228	☐ Yes	
2 230	231	☐ Yes 232	☐ Yes	
3 234	235	☐ Yes 236	☐ Yes	
4 238	239	☐ Yes 240	☐ Yes	
5 242	243	☐ Yes 244	☐ Yes	

If more hazardous components are present at greater than 1% by weight if non-carcinogenic, or 0.1% by weight if carcinogenic, attach additional sheets of paper capturing the required information.

ADDITIONAL LOCALLY COLLECTED INFORMATION

COMPLETED

If EPCRA, Please Sign Here
(Facilities reporting Chemicals subject to EPCRA reporting thresholds must sign each Chemical Description page for each EPCRA reported chemical.)

OFFICIAL USE ONLY	DATE RECEIVED	REVIEWED BY

DIV	BN	STA	OTHER	DISTRICT	CUPA	PA

☒ ADD ☐ DELETE ☐ REVISE REPORTING YEAR 2005

I. FACILITY INFORMATION

BUSINESS NAME (Same as FACILITY NAME or DBA – Doing Business As)
Fuji Hunt Photographic Chemicals

CHEMICAL LOCATION
14820 Carmenita Rd #B Norwalk, CA 90650

CHEMICAL LOCATION CONFIDENTIAL (EPCRA) ☐ YES ☒ NO

FACILITY ID # F A 0 0 3 1 5 6 5

MAP# (optional)

GRID# (optional)

II. CHEMICAL INFORMATION

CHEMICAL NAME
P-510 G6 PIT-GO FILM CLEAN

TRADE SECRET ☐ Yes ☒ No
If Subject to EPCRA, refer to instructions

COMMON NAME

EHS* ☐ Yes ☒ No RS* ☐ Yes ☐ No

CAS# mixture

*If EHS or RS is "Yes", all amounts below must be t

FIRE CODE HAZARD CLASSES (Complete if required by CUPA)

HAZARDOUS MATERIAL TYPE (Check one item only) ☐ a. PURE ☒ b. MIXTURE ☐ c. WASTE

RADIOACTIVE ☐ Yes ☐ No

CURIES

PHYSICAL STATE (Check one item only) ☐ a. SOLID ☒ b. LIQUID ☐ c. GAS

LARGEST CONTAINER

FED HAZARD CATEGORIES (Check all that apply) ☐ a. FIRE ☐ b. REACTIVE ☐ c. PRESSURE RELEASE ☒ d. ACUTE HEALTH ☐ e. CHRONIC HEALTH

AVERAGE DAILY AMOUNT	MAXIMUM DAILY AMOUNT	ANNUAL WASTE AMOUNT	STATE WASTE CODE
1359	2718	0	NA

UNITS* (Check one item only) ☐ a. GALLONS ☐ b. CUBIC FEET ☒ c. POUNDS ☐ d. TONS
* If EHS, amount must be in pounds

DAYS ON SITE: 365

STORAGE CONTAINER: ☐ a. ABOVE GROUND TANK ☒ c. PLASTIC/NONMETALLIC DRUM ☐ i. FIBER DRUM ☐ m. GLASS BOTTLE ☐ q. RAIL CAR
☐ b. UNDERGROUND TANK ☒ f. CAN ☐ j. BAG ☒ n. PLASTIC BOTTLE ☐ r. OTHER
☐ c. TANK INSIDE BUILDING ☐ g. CARBOY ☐ k. BOX ☒ o. TOTE BIN
☐ d. STEEL DRUM ☐ h. SILO ☐ l. CYLINDER ☐ p. TANK WAGON

STORAGE PRESSURE ☒ a. AMBIENT ☐ b. ABOVE AMBIENT ☐ c. BELOW AMBIENT

STORAGE TEMPERATURE ☒ a. AMBIENT ☐ b. ABOVE AMBIENT ☐ c. BELOW AMBIENT ☐ d. CRYOGENIC

	%WT	HAZARDOUS COMPONENT (For mixture or waste only)	EHS	RS	CAS #
1	80	Hexane	☐ Yes	☐ Yes	110-54-
2	10	Isopropanol	☐ Yes	☐ Yes	67-63-
3			☐ Yes	☐ Yes	
4			☐ Yes	☐ Yes	
5			☐ Yes	☐ Yes	

If more hazardous components are present at greater than 1% by weight if non-carcinogenic, or 0.1% by weight if carcinogenic, attach additional sheet of paper capturing the required information

ADDITIONAL LOCALLY COLLECTED INFORMATION

COMPLETED

If EPCRA, Please Sign Here
(Facilities reporting Chemicals subject to EPCRA reporting thresholds must sign each Chemical Description page for each EPCRA reported chemical.)

OFFICIAL USE ONLY	DATE RECEIVED	REVIEWED BY

DIV	BN	STA	OTHER	DISTRICT	CUPA	PA

☒ ADD ☐ DELETE ☐ REVISE REPORTING YEAR 2005

I. FACILITY INFORMATION

BUSINESS NAME (Same as FACILITY NAME or DBA – Doing Business As)
Fuji Hunt Photographic Chemicals

CHEMICAL LOCATION
8820 Carmenita Rd. #B Norwalk, CA 90650

CHEMICAL LOCATION CONFIDENTIAL (EPCRA) ☐ YES ☒ NO

MAP# (optional)

GRID# (optional)

FACILITY ID # F A 0 0 3 1 5 6 5

II. CHEMICAL INFORMATION

CHEMICAL NAME
C-1509 GANS PRECISE WASH

TRADE SECRET ☐ Yes ☒ No
If Subject to EPCRA, refer to instructions

COMMON NAME

EHS* ☐ Yes ☒ No RS* ☐ Yes ☐ No

*If EHS or RS is "Yes", all amounts below must be in lbs.

CAS# mixture

RE CODE HAZARD CLASSES (Complete if required by CUPA)

HAZARDOUS MATERIAL (Check one item only) ☐ a. PURE ☒ b. MIXTURE ☐ c. WASTE

RADIOACTIVE ☐ Yes ☐ No CURIES

PHYSICAL STATE (Check one item only) ☐ a. SOLID ☒ b. LIQUID ☐ c. GAS

LARGEST CONTAINER

D HAZARD CATEGORIES (Check all that apply) ☐ a. FIRE ☐ b. REACTIVE ☐ c. PRESSURE RELEASE ☒ d. ACUTE HEALTH ☐ e. CHRONIC HEALTH

AVERAGE DAILY AMOUNT	MAXIMUM DAILY AMOUNT	ANNUAL WASTE AMOUNT	STATE WASTE CODE
970	7940	0	NA

UNITS* (Check one item only) ☐ a. GALLONS ☐ b. CUBIC FEET ☒ c. POUNDS ☐ d. TONS
* If EHS, amount must be in pounds.

DAYS ON SITE: 365

AVERAGE CONTAINER ☐ a. ABOVE GROUND TANK ☒ e. PLASTIC/NONMETALLIC DRUM ☐ i. FIBER DRUM ☐ m. GLASS BOTTLE ☐ q. RAIL CAR
☐ b. UNDERGROUND TANK ☒ f. CAN ☐ j. BAG ☒ n. PLASTIC BOTTLE ☐ r. OTHER
☐ c. TANK INSIDE BUILDING ☐ g. CARBOY ☐ k. BOX ☒ o. TOTE BIN
☐ d. STEEL DRUM ☐ h. SILO ☐ l. CYLINDER ☐ p. TANK WAGON

PRESSURE ☒ a. AMBIENT ☐ b. ABOVE AMBIENT ☐ c. BELOW AMBIENT

TEMPERATURE ☒ a. AMBIENT ☐ b. ABOVE AMBIENT ☐ c. BELOW AMBIENT ☐ d. CRYOGENIC

%WT	HAZARDOUS COMPONENT (For mixture or waste only)	EHS	RS	CAS #
226	227	☐ Yes 228	☐ Yes	
230	231	☐ Yes 232	☐ Yes	
234	235	☐ Yes 236	☐ Yes	
238	239	☐ Yes 240	☐ Yes	
242	243	☐ Yes 244	☐ Yes	

Hazardous components are present at greater than 1% by weight if non-carcinogenic, or 0.1% by weight if carcinogenic, attach additional sheets of paper capturing the required information.

ADDITIONAL LOCALLY COLLECTED INFORMATION

COMPLETED

CUPA, Please Sign Here
(Businesses reporting Chemicals subject to EPCRA reporting thresholds must sign each Chemical Description page for each EPCRA reported chemical.)

OFFICIAL USE ONLY	DATE RECEIVED	REVIEWED BY

	BN	STA	OTHER	DISTRICT	CUPA	PA

☒ ADD ☐ DELETE

I. FACILITY INFORMATION

BUSINESS NAME (Same as FACILITY NAME or DBA - Doing Business As)
Fuji Hunt Photographic Chemicals

CHEMICAL LOCATION CONFIDENTIAL (EPCRA) ☐ YES ☒ NO

CHEMICAL LOCATION
14820 Carmenita Rd #B Norwalk, CA 90650

MAP# (optional) | GRID# (optional)

FACILITY ID # F A 0 0 3 1 5 6 5

II. CHEMICAL INFORMATION

CHEMICAL NAME
HS-125 ARC 24 WASH

TRADE SECRET ☐ Yes ☒ No
If subject to EPCRA, refer to instructions

COMMON NAME

EHS* ☐ Yes ☒ No | RS* ☐ Yes ☐ No

CAS# mixture

*If EHS or RS is "Yes", all amounts below must be m

FIRE CODE HAZARD CLASSES (Complete if required by CUPA)

HAZARDOUS MATERIAL TYPE (Check one item only) ☐ a. PURE ☒ b. MIXTURE ☐ c. WASTE

RADIOACTIVE ☐ Yes ☐ No | CURIES

PHYSICAL STATE (Check one item only) ☐ a. SOLID ☒ b. LIQUID ☐ c. GAS

LARGEST CONTAINER

PED HAZARD CATEGORIES (Check all that apply) ☐ a. FIRE ☐ b. REACTIVE ☐ c. PRESSURE RELEASE ☒ d. ACUTE HEALTH ☐ e. CHRONIC HEALTH

AVERAGE DAILY AMOUNT	MAXIMUM DAILY AMOUNT	ANNUAL WASTE AMOUNT	STATE WASTE CODE
838	1676	0	NA

UNITS* (Check one item only) ☐ a. GALLONS ☐ b. CUBIC FEET ☒ c. POUNDS ☐ d. TONS
* If EHS, amount must be in pounds

DAYS ON SITE: 365

STORAGE CONTAINER
☐ a. ABOVE GROUND TANK ☒ e. PLASTIC/NONMETALLIC DRUM ☐ i. FIBER DRUM ☐ m. GLASS BOTTLE ☐ q. RAIL CAR
☐ b. UNDERGROUND TANK ☒ f. CAN ☐ j. BAG ☒ n. PLASTIC BOTTLE ☐ r. OTHER
☐ c. TANK INSIDE BUILDING ☐ g. CARBOY ☐ k. BOX ☒ o. TOTE BIN
☐ d. STEEL DRUM ☐ h. SILO ☐ l. CYLINDER ☐ p. TANK WAGON

STORAGE PRESSURE ☒ a. AMBIENT ☐ b. ABOVE AMBIENT ☐ c. BELOW AMBIENT

STORAGE TEMPERATURE ☒ a. AMBIENT ☐ b. ABOVE AMBIENT ☐ c. BELOW AMBIENT ☐ d. CRYOGENIC

%WT	HAZARDOUS COMPONENT (For mixture or waste only)	EHS	RS	CAS #
1		☐ Yes	☐ Yes	
2		☐ Yes	☐ Yes	
3		☐ Yes	☐ Yes	
4		☐ Yes	☐ Yes	
5		☐ Yes	☐ Yes	

If more hazardous components are present at greater than 1% by weight if non-carcinogenic, or 0.1% by weight if carcinogenic, attach additional sheets of paper capturing the required information.

ADDITIONAL LOCALLY COLLECTED INFORMATION

COMPLETED

If EPCRA, Please Sign Here
(Facilities reporting Chemicals subject to EPCRA reporting thresholds must sign each Chemical Description page for each EPCRA reported chemical.)

OFFICIAL USE ONLY	DATE RECEIVED	REVIEWED BY

DIV	BN	STA	OTHER	DISTRICT	CUPA	PA

☒ ADD ☐ DELETE ☐ REVISE REPORTING YEAR 2005

I. FACILITY INFORMATION

BUSINESS NAME (Same as FACILITY NAME or DBA – Doing Business As)
Fuji Hunt Photographic Chemicals

CHEMICAL LOCATION 201
14820 Carmenita Rd #B Norwalk, CA 90650

CHEMICAL LOCATION CONFIDENTIAL (EPCRA) ☐ YES ☒ NO

FACILITY ID # F A 0 0 3 1 5 6 5 | MAP# (optional) 203 | GRID# (optional)

II. CHEMICAL INFORMATION

CHEMICAL NAME 205
HO-4750+

TRADE SECRET ☐ Yes ☒ No
If Subject to EPCRA, refer to instructions

COMMON NAME 207
EHS* ☐ Yes ☒ No 208 | RS* ☐ Yes

CAS# mixture 209
*If EHS or RS is "Yes", all amounts below must

FIRE CODE HAZARD CLASSES (Complete if required by CUPA)

HAZARDOUS MATERIAL TYPE (Check one item only) 211 ☐ a. PURE ☒ b. MIXTURE ☐ c. WASTE

RADIOACTIVE ☐ Yes ☐ No 212 | CURIES

PHYSICAL STATE (Check one item only) 214 ☐ a. SOLID ☒ b. LIQUID ☐ c. GAS

LARGEST CONTAINER

PED HAZARD CATEGORIES (Check all that apply) ☐ a. FIRE ☐ b. REACTIVE ☐ c. PRESSURE RELEASE ☒ d. ACUTE HEALTH ☐ e. CHRONIC HEALTH

AVERAGE DAILY AMOUNT 217	MAXIMUM DAILY AMOUNT 218	ANNUAL WASTE AMOUNT 219	STATE WASTE C
1010	2020	0	NA

UNITS* (Check one item only) 221 ☐ a. GALLONS ☐ b. CUBIC FEET ☒ c. POUNDS ☐ d. TONS
* If EHS, amount must be in pounds

DAYS ON SITE: 365

STORAGE CONTAINER
☐ a. ABOVE GROUND TANK ☒ e. PLASTIC/NONMETALLIC DRUM ☐ i. FIBER DRUM ☐ m. GLASS BOTTLE ☐ q. RAIL CAR
☐ b. UNDERGROUND TANK ☒ f. CAN ☐ j. BAG ☒ n. PLASTIC BOTTLE ☐ r. OTHER
☐ c. TANK INSIDE BUILDING ☐ g. CARBOY ☐ k. BOX ☒ o. TOTE BIN
☐ d. STEEL DRUM ☐ h. SILO ☐ l. CYLINDER ☐ p. TANK WAGON

STORAGE PRESSURE ☒ a. AMBIENT ☐ b. ABOVE AMBIENT ☐ c. BELOW AMBIENT

STORAGE TEMPERATURE ☒ a. AMBIENT ☐ b. ABOVE AMBIENT ☐ c. BELOW AMBIENT ☐ d. CRYOGENIC

%WT	HAZARDOUS COMPONENT (For mixture or waste only)	EHS	RS 246b	C
1 226	227	☐ Yes 229	☐ Yes	
2 230	231	☐ Yes 232	☐ Yes	
3 234	235	☐ Yes 236	☐ Yes	
4 238	239	☐ Yes 240	☐ Yes	
5 242	243	☐ Yes 244	☐ Yes	

If more hazardous components are present at greater than 1% by weight if non-carcinogenic, or 0.1% by weight if carcinogenic, attach additional sheets of paper capturing the required info

ADDITIONAL LOCALLY COLLECTED INFORMATION

COMPLETED

If EPCRA, Please Sign Here
(Facilities reporting Chemicals subject to EPCRA reporting thresholds must sign each Chemical Description page for each EPCRA reported chemic

OFFICIAL USE ONLY	DATE RECEIVED	REVIEWED BY

DIV	BN	STA	OTHER	DISTRICT	CUPA

☒ ADD ☐ DELETE ☐ REVISE REPORTING YEAR 2005

I. FACILITY INFORMATION

BUSINESS NAME (Same as FACILITY NAME or DBA – Doing Business As)
Fuji Hunt Photographic Chemicals

CHEMICAL LOCATION 201 | CHEMICAL LOCATION CONFIDENTIAL (EPCRA) ☐ YES ☒ NO
14820 Carmenita Rd. #B Norwalk, CA 90650

FACILITY ID # F A 0 0 3 1 5 6 5 | MAP# (optional) 203 | GRID# (optional)

II. CHEMICAL INFORMATION

CHEMICAL NAME 205
HO-72-44HTP+

TRADE SECRET ☐ Yes ☒ No
(If Subject to EPCRA, refer to instructions)

COMMON NAME 207
CAS# mixture

EHS* ☐ Yes ☒ No 209 | RS* ☐ Yes
*If EHS or RS is "Yes", all amounts below must be in pounds

FIRE CODE HAZARD CLASSES (Complete if required by CUPA)

HAZARDOUS MATERIAL TYPE (Check one item only) ☐ a. PURE ☒ b. MIXTURE ☐ c. WASTE 211

RADIOACTIVE ☐ Yes ☐ No 213 | CURIES

PHYSICAL STATE (Check one item only) ☐ a. SOLID ☒ b. LIQUID ☐ c. GAS 214

LARGEST CONTAINER

FED HAZARD CATEGORIES (Check all that apply) ☐ a. FIRE ☐ b. REACTIVE ☐ c. PRESSURE RELEASE ☒ d. ACUTE HEALTH ☐ e. CHRONIC HEALTH

AVERAGE DAILY AMOUNT 217	MAXIMUM DAILY AMOUNT 218	ANNUAL WASTE AMOUNT 219	STATE WASTE
1012	2024	0	NA

UNITS* (Check one item only) ☐ a. GALLONS ☐ b. CUBIC FEET ☒ c. POUNDS ☐ d. TONS 221
* If EHS, amount must be in pounds

DAYS ON SITE: 365

STORAGE CONTAINER
☐ a. ABOVE GROUND TANK ☒ c. PLASTIC/NONMETALLIC DRUM ☐ i. FIBER DRUM ☐ m. GLASS BOTTLE ☐ q. RAIL CAR
☐ b. UNDERGROUND TANK ☒ f. CAN ☐ j. BAG ☒ n. PLASTIC BOTTLE ☐ r. OTHER
☐ c. TANK INSIDE BUILDING ☐ g. CARBOY ☐ k. BOX ☒ o. TOTE BIN
☐ d. STEEL DRUM ☐ h. SILO ☐ l. CYLINDER ☐ p. TANK WAGON

STORAGE PRESSURE ☒ a. AMBIENT ☐ b. ABOVE AMBIENT ☐ c. BELOW AMBIENT

STORAGE TEMPERATURE ☒ a. AMBIENT ☐ b. ABOVE AMBIENT ☐ c. BELOW AMBIENT ☐ d. CRYOGENIC

	%WT	HAZARDOUS COMPONENT (For mixture or waste only)	EHS	RS 240	C
1	226	227	☐ Yes 228	☐ Yes	
2	230	231	☐ Yes 232	☐ Yes	
3	234	235	☐ Yes 236	☐ Yes	
4	238	239	☐ Yes 240	☐ Yes	
5	242	243	☐ Yes 244	☐ Yes	

If more hazardous components are present at greater than 1% by weight if non-carcinogenic, or 0.1% by weight if carcinogenic, attach additional sheets of paper capturing the required info

ADDITIONAL LOCALLY COLLECTED INFORMATION

COMPLETED

If EPCRA, Please Sign Here
(Facilities reporting Chemicals subject to EPCRA reporting thresholds must sign each Chemical Description page for each EPCRA reported chemic

OFFICIAL USE ONLY	DATE RECEIVED	REVIEWED BY

DIV	BN	STA	OTHER	DISTRICT	CUPA

☒ ADD ☐ DELETE ☐ REVISE REPORTING YEAR 2005 200 Page of

I. FACILITY INFORMATION

SINESS NAME (Same as FACILITY NAME or DBA – Doing Business As) 3

ji Hunt Photographic Chemicals

EMICAL LOCATION 201 CHEMICAL LOCATION CONFIDENTIAL (EPCRA) ☐ YES ☒ NO 202

20 Carmenita Rd. #B Norwalk, CA 90650

CILITY ID # F A 0 0 3 1 5 6 5 MAP# (optional) 203 GRID# (optional) 204

II. CHEMICAL INFORMATION

EMICAL NAME 205 TRADE SECRET ☐ Yes ☒ No 206

O-72-44+ *If subject to EPCRA, refer to instructions

MMON NAME 207 EHS* ☐ Yes ☒ No 208 RS* ☐ Yes ☐ No 208a

mixture 209 *If EHS or RS is "Yes", all amounts below must be in lbs.

E CODE HAZARD CLASSES (Complete if required by CUPA) 210

ARDOUS MATERIAL (Check one item only) ☐ a. PURE ☒ b. MIXTURE ☐ c. WASTE 211 RADIOACTIVE ☐ Yes ☐ No 212 CURIES 213

SICAL STATE (k one item only) ☐ a. SOLID ☒ b. LIQUID ☐ c. GAS 214 LARGEST CONTAINER 215

HAZARD CATEGORIES (k all that apply) ☐ a. FIRE ☐ b. REACTIVE ☐ c. PRESSURE RELEASE ☒ d. ACUTE HEALTH ☐ e. CHRONIC HEALTH 216

RAGE DAILY AMOUNT 217	MAXIMUM DAILY AMOUNT 218	ANNUAL WASTE AMOUNT 219	STATE WASTE CODE 220
0	2020	0	NA

S* (k one item only) ☐ a. GALLONS ☐ b. CUBIC FEET ☒ c. POUNDS ☐ d. TONS * If EHS, amount must be in pounds 221 DAYS ON SITE: 365 222

AGE TAINER ☐ a. ABOVE GROUND TANK ☒ c. PLASTIC/NONMETALLIC DRUM ☐ i. FIBER DRUM ☐ m. GLASS BOTTLE ☐ q. RAIL CAR ☐ b. UNDERGROUND TANK ☒ f. CAN ☐ j. BAG ☒ n. PLASTIC BOTTLE ☐ r. OTHER ☐ c. TANK INSIDE BUILDING ☐ g. CARBOY ☐ k. BOX ☒ o. TOTE BIN ☐ d. STEEL DRUM ☐ h. SILO ☐ l. CYLINDER ☐ p. TANK WAGON 223

AGE PRESSURE ☒ a. AMBIENT ☐ b. ABOVE AMBIENT ☐ c. BELOW AMBIENT 224

AGE TEMPERATURE ☒ a. AMBIENT ☐ b. ABOVE AMBIENT ☐ c. BELOW AMBIENT ☐ d. CRYOGENIC 225

%WT	HAZARDOUS COMPONENT (For mixture or waste only)	EHS	RS 240b	CAS #
226	227	☐ Yes 228	☐ Yes	229
230	231	☐ Yes 232	☐ Yes	233
234	235	☐ Yes 236	☐ Yes	237
238	239	☐ Yes 240	☐ Yes	241
242	243	☐ Yes 244	☐ Yes	245

cardous components are present at greater than 1% by weight if non-carcinogenic, or 0.1% by weight if carcinogenic, attach additional sheets of paper capturing the required information.

ONAL LOCALLY COLLECTED INFORMATION 246

COMPLETED

A. Please Sign Here

s reporting Chemicals subject to EPCRA reporting thresholds must sign each Chemical Description page for each EPCRA reported chemical.)

OFFICIAL USE ONLY	DATE RECEIVED	REVIEWED BY

	BN	STA	OTHER	DISTRICT	CUPA	PA

☒ ADD ☐ DELETE ☐ REVISE REPORTING YEAR 2005 200 Page of

I. FACILITY INFORMATION

BUSINESS NAME (Same as FACILITY NAME or DBA - Doing Business As)

Fuji Hunt Photographic Chemicals

CHEMICAL LOCATION 201

#820 Carmenita Rd. #B Norwalk, CA 90650

CHEMICAL LOCATION CONFIDENTIAL (EPCRA) ☐ YES ☒ NO

FACILITY ID # F A 0 0 3 1 5 6 5

MAP# (optional) 203

GRID# (optional)

II. CHEMICAL INFORMATION

CHEMICAL NAME 205

HO-49MBS+

TRADE SECRET ☐ Yes ☒ No

If Subject to EPCRA, refer to instructions

COMMON NAME 207

EHS* ☐ Yes ☒ No 208 RS* ☐ Yes ☐ No

CAS# mixture 209

*If EHS or RS is "Yes", all amounts below must be in lbs.

FIRE CODE HAZARD CLASSES (Complete if required by CUPA)

HAZARDOUS MATERIAL TYPE (Check one item only) ☐ a. PURE ☒ b. MIXTURE ☐ c. WASTE 211

RADIOACTIVE ☐ Yes ☐ No 212 CURIES

PHYSICAL STATE (Check one item only) ☐ a. SOLID ☒ b. LIQUID ☐ c. GAS 214

LARGEST CONTAINER

MIXED HAZARD CATEGORIES (Check all that apply) ☐ a. FIRE ☐ b. REACTIVE ☐ c. PRESSURE RELEASE ☒ d. ACUTE HEALTH ☐ e. CHRONIC HEALTH

AVERAGE DAILY AMOUNT 217	MAXIMUM DAILY AMOUNT 218	ANNUAL WASTE AMOUNT 219	STATE WASTE CODE
7070	14140	0	NA

UNITS* (Check one item only) ☐ a. GALLONS ☐ b. CUBIC FEET ☒ c. POUNDS ☐ d. TONS 221

* If EHS, amount must be in pounds

DAYS ON SITE: 365

STORAGE CONTAINER ☐ a. ABOVE GROUND TANK ☒ e. PLASTIC/NONMETALLIC DRUM ☐ i. FIBER DRUM ☐ m. GLASS BOTTLE ☐ q. RAIL CAR
☐ b. UNDERGROUND TANK ☒ f. CAN ☐ j. BAG ☒ n. PLASTIC BOTTLE ☐ r. OTHER
☐ c. TANK INSIDE BUILDING ☐ g. CARBOY ☐ k. BOX ☒ o. TOTE BIN
☐ d. STEEL DRUM ☐ h. SILO ☐ l. CYLINDER ☐ p. TANK WAGON

STORAGE PRESSURE ☒ a. AMBIENT ☐ b. ABOVE AMBIENT ☐ c. BELOW AMBIENT

STORAGE TEMPERATURE ☒ a. AMBIENT ☐ b. ABOVE AMBIENT ☐ c. BELOW AMBIENT ☐ d. CRYOGENIC

%WT	HAZARDOUS COMPONENT (For mixture or waste only)	EHS	RS 240	CAS #
226	227	☐ Yes 228	☐ Yes	
230	231	☐ Yes 232	☐ Yes	
234	235	☐ Yes 236	☐ Yes	
238	239	☐ Yes 240	☐ Yes	
242	243	☐ Yes 244	☐ Yes	

If hazardous components are present at greater than 1% by weight if non-carcinogenic, or 0.1% by weight if carcinogenic, attach additional sheets of paper capturing the required information.

ADDITIONAL LOCALLY COLLECTED INFORMATION

COMPLETED

EPCRA, Please Sign Here

(Owners reporting Chemicals subject to EPCRA reporting thresholds must sign each Chemical Description page for each EPCRA reported chemical.)

OFFICIAL USE ONLY	DATE RECEIVED	REVIEWED BY

	BN	STA	OTHER	DISTRICT	CUPA	PA

HAZARDOUS MATERIALS INVENTORY – CHEMICAL DESCRIPTION (LACoCUPA Form 2731)

(one page per material per building or site)

☒ ADD ☐ DELETE ☐ REVISE REPORTING YEAR 2005 200 Page of

I. FACILITY INFORMATION

BUSINESS NAME (Same as FACILITY NAME or DBA – Doing Business As)
Fuji Hunt Photographic Chemicals

CHEMICAL LOCATION 201
14820 Carmenita Rd #B Norwalk, CA 90650

CHEMICAL LOCATION CONFIDENTIAL (EPCRA) ☐ YES ☒ NO

FACILITY ID # F A 0 0 3 1 5 6 5 | MAP# (optional) 203 | GRID# (optional) 204

II. CHEMICAL INFORMATION

CHEMICAL NAME 205
HO-4465+

TRADE SECRET ☐ Yes ☒ No 206
If Subject to EPCRA, refer to instructions

COMMON NAME 207

EHS* ☐ Yes ☒ No 208 | RS* ☐ Yes ☐ No 240

CAS# mixture 209

*If EHS or RS is "Yes", all amounts below must be in lbs

FIRE CODE HAZARD CLASSES (Complete if required by CUPA) 211

HAZARDOUS MATERIAL TYPE (Check one item only) ☐ a. PURE ☒ b. MIXTURE ☐ c. WASTE 213

RADIOACTIVE ☐ Yes ☐ No 212 | CURIES 214

PHYSICAL STATE (Check one item only) ☐ a. SOLID ☒ b. LIQUID ☐ c. GAS 216

LARGEST CONTAINER 215

FIRE HAZARD CATEGORIES (Check all that apply) ☐ a. FIRE ☐ b. REACTIVE ☐ c. PRESSURE RELEASE ☒ d. ACUTE HEALTH ☐ e. CHRONIC HEALTH 217

AVERAGE DAILY AMOUNT 217	MAXIMUM DAILY AMOUNT 218	ANNUAL WASTE AMOUNT 219	STATE WASTE CODE 220
1400	2800	0	NA

UNITS* (Check one item only) ☐ a. GALLONS ☐ b. CUBIC FEET ☒ c. POUNDS ☐ d. TONS 221
* If EHS, amount must be in pounds

DAYS ON SITE: 365 222

STORAGE CONTAINER
☐ a. ABOVE GROUND TANK ☒ e. PLASTIC/NONMETALLIC DRUM ☐ i. FIBER DRUM ☐ m. GLASS BOTTLE ☐ q. RAIL CAR
☐ b. UNDERGROUND TANK ☒ f. CAN ☐ j. BAG ☒ n. PLASTIC BOTTLE ☐ r. OTHER
☐ c. TANK INSIDE BUILDING ☐ g. CARBOY ☐ k. BOX ☒ o. TOTE BIN
☐ d. STEEL DRUM ☐ h. SILO ☐ l. CYLINDER ☐ p. TANK WAGON 223

STORAGE PRESSURE ☒ a. AMBIENT ☐ b. ABOVE AMBIENT ☐ c. BELOW AMBIENT 224

STORAGE TEMPERATURE ☒ a. AMBIENT ☐ b. ABOVE AMBIENT ☐ c. BELOW AMBIENT ☐ d. CRYOGENIC 225

%WT	HAZARDOUS COMPONENT (For mixture or waste only)	EHS	RS 240b	CAS #
226	227	☐ Yes 228	☐ Yes	229
230	231	☐ Yes 232	☐ Yes	233
234	235	☐ Yes 236	☐ Yes	237
238	239	☐ Yes 240	☐ Yes	241
242	243	☐ Yes 244	☐ Yes	245

If hazardous components are present at greater than 1% by weight if non-carcinogenic, or 0.1% by weight if carcinogenic, attach additional sheets of paper capturing the required information.

ADDITIONAL LOCALLY COLLECTED INFORMATION 246

Copy

EPCRA, Please Sign Here
(Facilities reporting Chemicals subject to EPCRA reporting thresholds must sign each Chemical Description page for each EPCRA reported chemical.)

OFFICIAL USE ONLY	DATE RECEIVED	REVIEWED BY

	BN	STA	OTHER	DISTRICT	CUPA	PA

HAZARDOUS MATERIALS INVENTORY – CHEMICAL DESCRIPTION

(one page per material per building or ...)

☒ ADD ☐ DELETE ☐ REVISE REPORTING YEAR 2005 200 Page of

I. FACILITY INFORMATION

BUSINESS NAME (Same as FACILITY NAME or DBA – Doing Business As)
Fuji Hunt Photographic Chemicals

CHEMICAL LOCATION 201 CHEMICAL LOCATION CONFIDENTIAL (EPCRA) ☐ YES ☒ NO

14820 Carmenita Rd. #B Norwalk, CA 90650

FACILITY ID # F A 0 0 3 1 5 6 5 1 MAP# (optional) 203 GRID# (optional)

II. CHEMICAL INFORMATION

CHEMICAL NAME 205 TRADE SECRET ☐ Yes ☒ No
HO-4457+ If subject to EPCRA, refer to instructions

COMMON NAME 207 EHS* ☐ Yes ☒ No 208 RS* ☐ Yes ☐ No

CAS# mixture 209 *If EHS or RS is "Yes", all amounts below must be in lbs.

FIRE CODE HAZARD CLASSES (Complete if required by CUPA)

HAZARDOUS MATERIAL TYPE (Check one item only) ☐ a. PURE ☒ b. MIXTURE ☐ c. WASTE 211 RADIOACTIVE ☐ Yes ☐ No 212 CURIES

PHYSICAL STATE (Check one item only) ☐ a. SOLID ☒ b. LIQUID ☐ c. GAS 214 LARGEST CONTAINER

...ED HAZARD CATEGORIES (Check all that apply) ☐ a. FIRE ☐ b. REACTIVE ☐ c. PRESSURE RELEASE ☒ d. ACUTE HEALTH ☐ e. CHRONIC HEALTH

AVERAGE DAILY AMOUNT 217 4048 | MAXIMUM DAILY AMOUNT 218 8096 | ANNUAL WASTE AMOUNT 219 0 | STATE WASTE CODE NA

UNITS* (Check one item only) ☐ a. GALLONS ☐ b. CUBIC FEET ☒ c. POUNDS ☐ d. TONS 221 DAYS ON SITE 365
* If EHS, amount must be in pounds

STORAGE CONTAINER ☐ a. ABOVE GROUND TANK ☒ e. PLASTIC/NONMETALLIC DRUM ☐ i. FIBER DRUM ☐ m. GLASS BOTTLE ☐ q. RAIL CAR
☐ b. UNDERGROUND TANK ☒ f. CAN ☐ j. BAG ☒ n. PLASTIC BOTTLE ☐ r. OTHER
☐ c. TANK INSIDE BUILDING ☐ g. CARBOY ☐ k. BOX ☒ o. TOTE BIN
☐ d. STEEL DRUM ☐ h. SILO ☐ l. CYLINDER ☐ p. TANK WAGON

STORAGE PRESSURE ☒ a. AMBIENT ☐ b. ABOVE AMBIENT ☐ c. BELOW AMBIENT

STORAGE TEMPERATURE ☒ a. AMBIENT ☐ b. ABOVE AMBIENT ☐ c. BELOW AMBIENT ☐ d. CRYOGENIC

%WT	HAZARDOUS COMPONENT (For mixture or waste only)	EHS	RS 246b	CAS #
226	227	☐ Yes 228	☐ Yes	
230	231	☐ Yes 232	☐ Yes	
234	235	☐ Yes 236	☐ Yes	
238	239	☐ Yes 240	☐ Yes	
242	243	☐ Yes 244	☐ Yes	

...s hazardous components are present at greater than 1% by weight if non-carcinogenic, or 0.1% by weight if carcinogenic, attach additional sheets of paper capturing the required information.

COMPLETED

...ITIONAL LOCALLY COLLECTED INFORMATION

...RA, Please Sign Here
...ties reporting Chemicals subject to EPCRA reporting thresholds must sign each Chemical Description page for each EPCRA reported chemical.)

OFFICIAL USE ONLY	DATE RECEIVED	REVIEWED BY

	BN	STA	OTHER	DISTRICT	CUPA	PA

I. FACILITY INFORMATION

NAME (Same as FACILITY NAME or DBA – Doing Business As)
Photographic Chemicals

L LOCATION 201 | CHEMICAL LOCATION CONFIDENTIAL (EPCRA) ☐ YES ☒ NO
enita Rd #B Norwalk, CA 90650

ID #	F	A	0	0	3	1	5	6	5					MAP# (optional) 203	GRID# (optional)

II. CHEMICAL INFORMATION

L NAME 205 | TRADE SECRET ☐ Yes ☒ No
7+ | If Subject to EPCRA, refer to instructions

NAME 207 | EHS* ☐ Yes ☒ No 208 | RS* ☐ Yes ☐ No
ture 206 | *If EHS or RS is "Yes", all amounts below must be in lbs.

E HAZARD CLASSES (Complete if required by CUPA)

IS MATERIAL (k one item only) ☐ a. PURE ☒ b. MIXTURE ☐ c. WASTE 211 | RADIOACTIVE ☐ Yes ☐ No 212 | CURIES

STATE (tem only) ☐ a. SOLID ☒ b. LIQUID ☐ c. GAS 214 | LARGEST CONTAINER

RD CATEGORIES (at apply) ☐ a. FIRE ☐ b. REACTIVE ☐ c. PRESSURE RELEASE ☒ d. ACUTE HEALTH ☐ e. CHRONIC HEALTH

DAILY AMOUNT 217	MAXIMUM DAILY AMOUNT 218	ANNUAL WASTE AMOUNT 219	STATE WASTE CODE
	8096	0	NA

☐ a. GALLONS ☐ b. CUBIC FEET ☒ c. POUNDS ☐ d. TONS 221 | DAYS ON SITE: 365
tem only) * If EHS, amount must be in pounds

R ☐ a. ABOVE GROUND TANK ☒ e. PLASTIC/NONMETALLIC DRUM ☐ i. FIBER DRUM ☐ m. GLASS BOTTLE ☐ q. RAIL CAR
☐ b. UNDERGROUND TANK ☒ f. CAN ☐ j. BAG ☒ n. PLASTIC BOTTLE ☐ r. OTHER
☐ c. TANK INSIDE BUILDING ☐ g. CARBOY ☐ k. BOX ☒ o. TOTE BIN
☐ d. STEEL DRUM ☐ h. SILO ☐ l. CYLINDER ☐ p. TANK WAGON

PRESSURE ☒ a. AMBIENT ☐ b. ABOVE AMBIENT ☐ c. BELOW AMBIENT

TEMPERATURE ☒ a. AMBIENT ☐ b. ABOVE AMBIENT ☐ c. BELOW AMBIENT ☐ d. CRYOGENIC

T	HAZARDOUS COMPONENT (For mixture or waste only)	EHS	RS 240	CAS #
226	227	☐ Yes 228	☐ Yes	
230	231	☐ Yes 232	☐ Yes	
234	235	☐ Yes 236	☐ Yes	
238	239	☐ Yes 240	☐ Yes	
242	243	☐ Yes 244	☐ Yes	

as components are present at greater than 1% by weight if non-carcinogenic, or 0.1% by weight if carcinogenic, attach additional sheets of paper capturing the required information.

COMPLETED

AL LOCALLY COLLECTED INFORMATION

ease Sign Here
porting Chemicals subject to EPCRA reporting thresholds must sign each Chemical Description page for each EPCRA reported chemical.)

FFICIAL USE ONLY	DATE RECEIVED	REVIEWED BY

BN	STA	OTHER	DISTRICT	CUPA	PA

I. FACILITY INFORMATION

NAME (Same as FACILITY NAME or DBA - Doing Business As)

Photographic Chemicals

LOCATION

nita Rd. #B Norwalk, CA 90650

CHEMICAL LOCATION CONFIDENTIAL (EPCRA) ☐ YES ☒ NO

MAP# (optional) | GRID# (optional)

D # F A 0 0 3 1 5 6 5

II. CHEMICAL INFORMATION

NAME

23L+

AME

re

TRADE SECRET ☐ Yes ☒ No

If Subject to EPCRA, refer to instructions

EHS* ☐ Yes ☒ No | RS* ☐ Yes ☐ No

*If EHS or RS is "Yes", all amounts below must be in lbs.

HAZARD CLASSES (Complete if required by CUPA)

MATERIAL (one item only) ☐ a. PURE ☒ b. MIXTURE ☐ c. WASTE

RADIOACTIVE ☐ Yes ☐ No | CURIES

ATE (e only) ☐ a. SOLID ☒ b. LIQUID ☐ c. GAS

LARGEST CONTAINER

CATEGORIES (apply) ☐ a. FIRE ☐ b. REACTIVE ☐ c. PRESSURE RELEASE ☒ d. ACUTE HEALTH ☐ e. CHRONIC HEALTH

ILY AMOUNT	MAXIMUM DAILY AMOUNT	ANNUAL WASTE AMOUNT	STATE WASTE CODE
	1010	0	NA

☐ a. GALLONS ☐ b. CUBIC FEET ☒ c. POUNDS ☐ d. TONS (e only) * If EHS, amount must be in pounds.

DAYS ON SITE: 365

☐ a. ABOVE GROUND TANK ☒ e. PLASTIC/NONMETALLIC DRUM ☐ i. FIBER DRUM ☐ m. GLASS BOTTLE ☐ q. RAIL CAR
☐ b. UNDERGROUND TANK ☒ f. CAN ☐ j. BAG ☒ n. PLASTIC BOTTLE ☐ r. OTHER
☐ c. TANK INSIDE BUILDING ☐ g. CARBOY ☐ k. BOX ☒ o. TOTE BIN
☐ d. STEEL DRUM ☐ h. SILO ☐ l. CYLINDER ☐ p. TANK WAGON

ESSURE ☒ a. AMBIENT ☐ b. ABOVE AMBIENT ☐ c. BELOW AMBIENT

PERATURE ☒ a. AMBIENT ☐ b. ABOVE AMBIENT ☐ c. BELOW AMBIENT ☐ d. CRYOGENIC

	HAZARDOUS COMPONENT (For mixture or waste only)	EHS	RS	CAS #
26	227	☐ Yes 228	☐ Yes	
30	231	☐ Yes 232	☐ Yes	
34	235	☐ Yes 236	☐ Yes	
38	239	☐ Yes 240	☐ Yes	
42	243	☐ Yes 244	☐ Yes	

components are present at greater than 1% by weight if non-carcinogenic, or 0.1% by weight if carcinogenic, attach additional sheets of paper capturing the required information.

LOCALLY COLLECTED INFORMATION

COMPLETED

se Sign Here

ting Chemicals subject to EPCRA reporting thresholds must sign each Chemical Description page for each EPCRA reported chemical.)

FICIAL USE ONLY | DATE RECEIVED | REVIEWED BY

RN	STA	OTHER	FACILITY

☒ ADD ☐ DELETE ☐ REVISE REPORTING YEAR 2003

I. FACILITY INFORMATION

BUSINESS NAME (Same as FACILITY NAME or DBA – Doing Business As)
Fuji Hunt Photographic Chemicals

CHEMICAL LOCATION
4820 Carmenita Rd. #B Norwalk, CA 90650

CHEMICAL LOCATION CONFIDENTIAL (EPCRA) ☐ YES ☒ NO

MAP# (optional) | GRID# (optional)

FACILITY ID # F A 0 0 3 1 5 6 5

II. CHEMICAL INFORMATION

CHEMICAL NAME
HO-43-1208+

TRADE SECRET ☐ Yes ☒ No
(If Subject to EPCRA, refer to instructions)

COMMON NAME

EHS* ☐ Yes ☒ No | RS* ☐ Yes ☐ No

*If EHS or RS is "Yes", all amounts below must be in lb

CAS# mixture

FIRE CODE HAZARD CLASSES (Complete if required by CUPA)

HAZARDOUS MATERIAL TYPE (Check one item only) ☐ a. PURE ☒ b. MIXTURE ☐ c. WASTE

RADIOACTIVE ☐ Yes ☐ No | CURIES

PHYSICAL STATE (Check one item only) ☐ a. SOLID ☒ b. LIQUID ☐ c. GAS

LARGEST CONTAINER

FIRE HAZARD CATEGORIES (Check all that apply) ☐ a. FIRE ☐ b. REACTIVE ☐ c. PRESSURE RELEASE ☒ d. ACUTE HEALTH ☐ e. CHRONIC HEALTH

AVERAGE DAILY AMOUNT	MAXIMUM DAILY AMOUNT	ANNUAL WASTE AMOUNT	STATE WASTE CODE
505	1010	0	NA

UNITS* (Check one item only) ☐ a. GALLONS ☐ b. CUBIC FEET ☒ c. POUNDS ☐ d. TONS
* If EHS, amount must be in pounds

DAYS ON SITE: 365

STORAGE CONTAINER
☐ a. ABOVE GROUND TANK ☒ n. PLASTIC/NONMETALLIC DRUM ☐ i. FIBER DRUM ☐ m. GLASS BOTTLE ☐ q. RAIL CAR
☐ b. UNDERGROUND TANK ☒ f. CAN ☐ j. BAG ☒ n. PLASTIC BOTTLE ☐ r. OTHER
☐ c. TANK INSIDE BUILDING ☐ g. CARBOY ☐ k. BOX ☒ o. TOTE BIN
☐ d. STEEL DRUM ☐ h. SILO ☐ l. CYLINDER ☐ p. TANK WAGON

STORAGE PRESSURE ☒ a. AMBIENT ☐ b. ABOVE AMBIENT ☐ c. BELOW AMBIENT

STORAGE TEMPERATURE ☒ a. AMBIENT ☐ b. ABOVE AMBIENT ☐ c. BELOW AMBIENT ☐ d. CRYOGENIC

%WT	HAZARDOUS COMPONENT (For mixture or waste only)	EHS	RS	CAS #
226	227	☐ Yes 228	☐ Yes	
229	231	☐ Yes 232	☐ Yes	
234	235	☐ Yes 236	☐ Yes	
238	239	☐ Yes 240	☐ Yes	
242	243	☐ Yes 244	☐ Yes	

If hazardous components are present at greater than 1% by weight if non-carcinogenic, or 0.1% by weight if carcinogenic, attach additional sheets of paper capturing the required information

COMPLETED

ADDITIONAL LOCALLY COLLECTED INFORMATION

EPCRA, Please Sign Here
(Facilities reporting Chemicals subject to EPCRA reporting thresholds must sign each Chemical Description page for each EPCRA reported chemical.)

OFFICIAL USE ONLY	DATE RECEIVED	REVIEWED BY

	BN	STA	OTHER	DISTRICT	CUPA	

HAZARDOUS

☒ ADD ☐ DELETE ☐ REVISE REPORTING YEAR 2003

I. FACILITY INFORMATION

USINESS NAME (Same as FACILITY NAME or DBA – Doing Business As)
gi Hunt Photographic Chemicals

CHEMICAL LOCATION CONFIDENTIAL (EPCRA) ☐ YES ☒ NO

HEMICAL LOCATION
820 Carmenita Rd. #B Norwalk, CA 90650

MAP# (optional)

GRID# (optional)

CILITY ID # F A 0 0 3 1 5 6 5

II. CHEMICAL INFORMATION

TRADE SECRET ☐ Yes ☒ No
(If Subject to EPCRA, refer to instructions)

EMICAL NAME
O-4311EG02+

EHS* ☐ Yes ☒ No RS* ☐ Yes ☐ No

OMMON NAME

*If EHS or RS is "Yes", all amounts below must be in lbs.

S# mixture

E CODE HAZARD CLASSES (Complete if required by CUPA)

ZARDOUS MATERIAL
E (Check one item only) ☐ a. PURE ☒ b. MIXTURE ☐ c. WASTE

RADIOACTIVE ☐ Yes ☐ No

CURIES

YSICAL STATE
eck one item only) ☐ a. SOLID ☒ b. LIQUID ☐ c. GAS

LARGEST CONTAINER

HAZARD CATEGORIES
eck, all that apply) ☐ a. FIRE ☐ b. REACTIVE ☐ c. PRESSURE RELEASE ☒ d. ACUTE HEALTH ☐ e. CHRONIC HEALTH

ERAGE DAILY AMOUNT: 10

MAXIMUM DAILY AMOUNT: 2020

ANNUAL WASTE AMOUNT: 0

STATE WASTE CODE: NA

DAYS ON SITE: 365

TS*
ck one item only) ☐ a. GALLONS ☐ b. CUBIC FEET ☒ c. POUNDS ☐ d. TONS
* If EHS, amount must be in pounds

RAGE
TAINER ☐ a. ABOVE GROUND TANK ☒ e. PLASTIC/NONMETALLIC DRUM ☐ i. FIBER DRUM ☐ m. GLASS BOTTLE ☐ q. RAIL CAR
☐ b. UNDERGROUND TANK ☒ f. CAN ☐ j. BAG ☒ n. PLASTIC BOTTLE ☐ r. OTHER
☐ c. TANK INSIDE BUILDING ☐ g. CARBOY ☐ k. BOX ☒ o. TOTE BIN
☐ d. STEEL DRUM ☐ h. SILO ☐ l. CYLINDER ☐ p. TANK WAGON

RAGE PRESSURE ☒ a. AMBIENT ☐ b. ABOVE AMBIENT ☐ c. BELOW AMBIENT

RAGE TEMPERATURE ☒ a. AMBIENT ☐ b. ABOVE AMBIENT ☐ c. BELOW AMBIENT ☐ d. CRYOGENIC

%WT	HAZARDOUS COMPONENT (For mixture or waste only)	EHS	RS	CAS #
226	227	☐ Yes 228	☐ Yes	
229	231	☐ Yes 232	☐ Yes	
234	235	☐ Yes 236	☐ Yes	
238	239	☐ Yes 240	☐ Yes	
242	243	☐ Yes 244	☐ Yes	

hazardous components are present at greater than 1% by weight if non-carcinogenic, or 0.1% by weight if carcinogenic, attach additional sheets of paper capturing the required information.

TIONAL LOCALLY COLLECTED INFORMATION

COMPLETED

CRA, Please Sign Here
ities reporting Chemicals subject to EPCRA reporting thresholds must sign each Chemical Description page for each EPCRA reported chemical.)

OFFICIAL USE ONLY	DATE RECEIVED	REVIEWED BY

	BN	STA	OTHER	DISTRICT	CUPA	PA

☒ ADD ☐ DELETE ☐ REVISE

I. FACILITY INFORMATION

NESS NAME (Same as FACILITY NAME or DBA – Doing Business As)
Hunt Photographic Chemicals

201 CHEMICAL LOCATION CONFIDENTIAL (EPCRA) ☐ YES ☒ NO

HICAL LOCATION
9 Carmenita Rd. #B Norwalk, CA 90650

202 MAP# (optional) | 203 GRID# (optional)

LITY ID #	F	A	0	0	3	1	5	6	5					

II. CHEMICAL INFORMATION

HICAL NAME
4165+

205 TRADE SECRET ☐ Yes ☒ No
If Subject to EPCRA, refer to instructions

207 EHS* ☐ Yes ☒ No 208 | RS* ☐ Yes ☐ No

MON NAME
mixture

209 *If EHS or RS is "Yes", all amounts below must be in lbs.

CODE HAZARD CLASSES (Complete if required by CUPA)

RDOUS MATERIAL (Check one item only) ☐ a. PURE ☒ b. MIXTURE ☐ c. WASTE

211 RADIOACTIVE ☐ Yes ☐ No 212 CURIES

CAL STATE (one item only) ☐ a. SOLID ☒ b. LIQUID ☐ c. GAS

214 LARGEST CONTAINER

AZARD CATEGORIES (all that apply) ☐ a. FIRE ☐ b. REACTIVE ☐ c. PRESSURE RELEASE ☒ d. ACUTE HEALTH ☐ e. CHRONIC HEALTH

GE DAILY AMOUNT 217	MAXIMUM DAILY AMOUNT 218	ANNUAL WASTE AMOUNT 219	STATE WASTE CODE
	8080	0	NA

221 DAYS ON SITE: 365

(one item only) ☐ a. GALLONS ☐ b. CUBIC FEET ☒ c. POUNDS ☐ d. TONS
* If EHS, amount must be in pounds

GE ☐ a. ABOVE GROUND TANK ☒ e. PLASTIC/NONMETALLIC DRUM ☐ i. FIBER DRUM ☐ m. GLASS BOTTLE ☐ q. RAIL CAR
☐ b. UNDERGROUND TANK ☒ f. CAN ☐ j. BAG ☒ n. PLASTIC BOTTLE ☐ r. OTHER
☐ c. TANK INSIDE BUILDING ☐ g. CARBOY ☐ k. BOX ☒ o. TOTE BIN
☐ d. STEEL DRUM ☐ h. SILO ☐ l. CYLINDER ☐ p. TANK WAGON

GE PRESSURE ☒ a. AMBIENT ☐ b. ABOVE AMBIENT ☐ c. BELOW AMBIENT

GE TEMPERATURE ☒ a. AMBIENT ☐ b. ABOVE AMBIENT ☐ c. BELOW AMBIENT ☐ d. CRYOGENIC

WT	HAZARDOUS COMPONENT (For mixture or waste only)	EHS	RS 246b	CAS #
226	227	☐ Yes 228	☐ Yes	
230	231	☐ Yes 232	☐ Yes	
234	235	☐ Yes 236	☐ Yes	
238	239	☐ Yes 240	☐ Yes	
242	243	☐ Yes 244	☐ Yes	

ardous components are present at greater than 1% by weight if non-carcinogenic, or 0.1% by weight if carcinogenic, attach additional sheets of paper capturing the required information.

ONAL LOCALLY COLLECTED INFORMATION

COMPLETED

, Please Sign Here
reporting Chemicals subject to EPCRA reporting thresholds must sign each Chemical Description page for each EPCRA reported chemical.)

OFFICIAL USE ONLY | DATE RECEIVED | REVIEWED BY

	BN	STA	OTHER	DISTRICT	CUPA	

BUSINESS NAME (Same as FACILITY NAME or DBA – Doing Business As)

Fuji Hunt Photographic Chemicals

CHEMICAL LOCATION

14820 Carmenita Rd. #B Norwalk, CA 90650

CHEMICAL LOCATION CONFIDENTIAL (EPCRA) ☐ YES ☒ NO

MAP# (optional)

GRID# (optional)

FACILITY ID # F A 0 0 3 1 5 6 5

II. CHEMICAL INFORMATION

CHEMICAL NAME

HO-40091+ HO-40091

TRADE SECRET ☐ Yes ☒ No

If Subject to EPCRA, refer to instructions

COMMON NAME

EHS* ☐ Yes ☒ No RS* ☐ Yes ☐ N

CAS# mixture

*If EHS or RS is "Yes", all amounts below must be

FIRE CODE HAZARD CLASSES (Complete if required by CUPA)

HAZARDOUS MATERIAL TYPE (Check one item only) ☐ a. PURE ☒ b. MIXTURE ☐ c. WASTE

RADIOACTIVE ☐ Yes ☐ No

CURIES

PHYSICAL STATE (Check one item only) ☐ a. SOLID ☒ b. LIQUID ☐ c. GAS

LARGEST CONTAINER

FED HAZARD CATEGORIES (Check all that apply) ☐ a. FIRE ☐ b. REACTIVE ☐ c. PRESSURE RELEASE ☒ d. ACUTE HEALTH ☐ e. CHRONIC HEALTH

AVERAGE DAILY AMOUNT	MAXIMUM DAILY AMOUNT	ANNUAL WASTE AMOUNT	STATE WASTE COD
1020	2040	0	NA

UNITS* (Check one item only) ☐ a. GALLONS ☐ b. CUBIC FEET ☒ c. POUNDS ☐ d. TONS * If EHS, amount must be in pounds

DAYS ON SITE: 365

STORAGE CONTAINER ☐ a. ABOVE GROUND TANK ☒ e. PLASTIC/NONMETALLIC DRUM ☐ i. FIBER DRUM ☐ m. GLASS BOTTLE ☐ q. RAIL CAR ☐ b. UNDERGROUND TANK ☒ f. CAN ☐ j. BAG ☒ n. PLASTIC BOTTLE ☐ r. OTHER ☐ c. TANK INSIDE BUILDING ☐ g. CARBOY ☐ k. BOX ☒ o. TOTE BIN ☐ d. STEEL DRUM ☐ h. SILO ☐ l. CYLINDER ☐ p. TANK WAGON

STORAGE PRESSURE ☒ a. AMBIENT ☐ b. ABOVE AMBIENT ☐ c. BELOW AMBIENT

STORAGE TEMPERATURE ☒ a. AMBIENT ☐ b. ABOVE AMBIENT ☐ c. BELOW AMBIENT ☐ d. CRYOGENIC

%WT	HAZARDOUS COMPONENT (For mixture or waste only)	EHS	RS	CAS
226	227	☐ Yes 228	☐ Yes	
230	231	☐ Yes 232	☐ Yes	
234	235	☐ Yes 236	☐ Yes	
238	239	☐ Yes 240	☐ Yes	
242	243	☐ Yes 244	☐ Yes	

are hazardous components are present at greater than 1% by weight if non-carcinogenic, or 0.1% by weight if carcinogenic, attach additional sheets of paper capturing the required informa

OPTIONAL LOCALLY COLLECTED INFORMATION

COMPLETED

EPCRA, Please Sign Here

(Facilities reporting Chemicals subject to EPCRA reporting thresholds must sign each Chemical Description page for each EPCRA reported chemical.)

OFFICIAL USE ONLY

DATE RECEIVED

REVIEWED BY

	BN	STA	OTHER	DISTRICT	CUPA	P

☒ ADD ☐ DELETE ☐ REVISE

I. FACILITY INFORMATION

BUSINESS NAME (Same as FACILITY NAME or DBA – Doing Business As)
Hunt Photographic Chemicals

CHEMICAL LOCATION
20 Carmenita Rd. #B Norwalk, CA 90650

201 CHEMICAL LOCATION CONFIDENTIAL (EPCRA) ☐ YES ☒ NO

FACILITY ID # F A 0 0 3 1 5 6 5

MAP# (optional) 203 GRID# (optional)

II. CHEMICAL INFORMATION

CHEMICAL NAME
3-3149RR-3+

205 TRADE SECRET ☐ Yes ☒ No
If Subject to EPCRA, refer to instructions

207 EHS* ☐ Yes ☒ No 208 RS* ☐ Yes ☐ No

COMMON NAME

209 *If EHS or RS is "Yes", all amounts below must be in lbs.

mixture

CODE HAZARD CLASSES (Complete if required by CUPA)

HAZARDOUS MATERIAL (Check one item only) ☐ a. PURE ☒ b. MIXTURE ☐ c. WASTE

211 RADIOACTIVE ☐ Yes ☐ No 212 CURIES

PHYSICAL STATE (Check one item only) ☐ a. SOLID ☒ b. LIQUID ☐ c. GAS

214 LARGEST CONTAINER

HAZARD CATEGORIES (Check all that apply) ☐ a. FIRE ☐ b. REACTIVE ☐ c. PRESSURE RELEASE ☒ d. ACUTE HEALTH ☐ e. CHRONIC HEALTH

217 AVERAGE DAILY AMOUNT	218 MAXIMUM DAILY AMOUNT	219 ANNUAL WASTE AMOUNT	STATE WASTE CODE
0	2020	0	NA

220 * (Check one item only) ☐ a. GALLONS ☐ b. CUBIC FEET ☒ c. POUNDS ☐ d. TONS
* If EHS, amount must be in pounds

221 DAYS ON SITE: 365

CONTAINER (Check one item only)
☐ a. ABOVE GROUND TANK ☒ c. PLASTIC/NONMETALLIC DRUM ☐ i. FIBER DRUM ☐ m. GLASS BOTTLE ☐ q. RAIL CAR
☐ b. UNDERGROUND TANK ☒ f. CAN ☐ j. BAG ☒ n. PLASTIC BOTTLE ☐ r. OTHER
☐ c. TANK INSIDE BUILDING ☐ g. CARBOY ☐ k. BOX ☒ o. TOTE BIN
☐ d. STEEL DRUM ☐ h. SILO ☐ l. CYLINDER ☐ p. TANK WAGON

PRESSURE ☒ a. AMBIENT ☐ b. ABOVE AMBIENT ☐ c. BELOW AMBIENT

TEMPERATURE ☒ a. AMBIENT ☐ b. ABOVE AMBIENT ☐ c. BELOW AMBIENT ☐ d. CRYOGENIC

WT	HAZARDOUS COMPONENT (For mixture or waste only)	EHS	RS 240b	CAS #
226	227	☐ Yes 228	☐ Yes	
230	231	☐ Yes 232	☐ Yes	
234	235	☐ Yes 236	☐ Yes	
238	239	☐ Yes 240	☐ Yes	
242	243	☐ Yes 244	☐ Yes	

ardous components are present at greater than 1% by weight if non carcinogenic, or 0.1% by weight if carcinogenic, attach additional sheets of paper capturing the required information.

ONAL LOCALLY COLLECTED INFORMATION

COMPLETED

A, Please Sign Here
reporting Chemicals subject to EPCRA reporting thresholds must sign each Chemical Description page for each EPCRA reported chemical.)

OFFICIAL USE ONLY	DATE RECEIVED	REVIEWED BY

	BN	STA	OTHER	DISTRICT	CUPA	

☒ ADD ☐ DELETE

I. FACILITY INFORMATION

NESS NAME (Same as FACILITY NAME or DBA – Doing Business As)

Hunt Photographic Chemicals

ICAL LOCATION 201 | CHEMICAL LOCATION CONFIDENTIAL (EPCRA) ☐ YES ☒ NO

Carmenita Rd. #B Norwalk, CA 90650

LITY ID # | F | A | 0 | 0 | 3 | 1 | 5 | 6 | 5 | | | | | | MAP# (optional) 203 | GRID# (optional)

II. CHEMICAL INFORMATION

ICAL NAME 205 | TRADE SECRET ☐ Yes ☒ No (If subject to EPCRA, refer to instructions)

AP-PREM PROCHEM PREMIUM FS

ION NAME 207 | EHS* ☐ Yes ☒ No 208 | RS* ☐ Yes ☐ No

209 | *If EHS or RS is "Yes", all amounts below must be in lbs.

mixture

CODE HAZARD CLASSES (Complete if required by CUPA)

DOUS MATERIAL (Check one item only) ☐ a. PURE ☒ b. MIXTURE ☐ c. WASTE 211 | RADIOACTIVE ☐ Yes ☐ No 212 | CURIES

AL STATE (one item only) ☐ a. SOLID ☒ b. LIQUID ☐ c. GAS 214 | LARGEST CONTAINER

ZARD CATEGORIES (all that apply) ☐ a. FIRE ☐ b. REACTIVE ☐ c. PRESSURE RELEASE ☒ d. ACUTE HEALTH ☒ CHRONIC HEALTH

E DAILY AMOUNT 217 | MAXIMUM DAILY AMOUNT 218 | ANNUAL WASTE AMOUNT 219 | STATE WASTE CODE

4384 | 0 | NA

☐ a. GALLONS ☐ b. CUBIC FEET ☒ c. POUNDS ☐ d. TONS (one item only) * If EHS, amount must be in pounds | 221 DAYS ON SITE: 365

E
NER ☐ a. ABOVE GROUND TANK ☒ e. PLASTIC/NONMETALLIC DRUM ☐ i. FIBER DRUM ☐ m. GLASS BOTTLE ☐ q. RAIL CAR
☐ b. UNDERGROUND TANK ☒ f. CAN ☐ j. BAG ☒ n. PLASTIC BOTTLE ☐ r. OTHER
☐ c. TANK INSIDE BUILDING ☐ g. CARBOY ☐ k. BOX ☒ o. TOTE BIN
☐ d. STEEL DRUM ☐ h. SILO ☐ l. CYLINDER ☐ p. TANK WAGON

E PRESSURE ☒ a. AMBIENT ☐ b. ABOVE AMBIENT ☐ c. BELOW AMBIENT

E TEMPERATURE ☒ a. AMBIENT ☐ b. ABOVE AMBIENT ☐ c. BELOW AMBIENT ☐ d. CRYOGENIC

VT	HAZARDOUS COMPONENT (For mixture or waste only)	EHS	RS 246b	CAS #
226	2-Butoxyethanol 227	☐ Yes 228	☐ Yes	111-76-2
230	Acetic Acid 231	☐ Yes 232	☐ Yes	64-19-7
234	235	☐ Yes 236	☐ Yes	
238	239	☐ Yes 240	☐ Yes	
242	243	☐ Yes 244	☐ Yes	

rdous components are present at greater than 1% by weight if non-carcinogenic, or 0.1% by weight if carcinogenic, attach additional sheets of paper capturing the required information.

NAL LOCALLY COLLECTED INFORMATION

COMPLETED

Please Sign Here
eporting Chemicals subject to EPCRA reporting thresholds must sign each Chemical Description page for each EPCRA reported chemical.)

OFFICIAL USE ONLY | DATE RECEIVED | REVIEWED BY

	BN	STA	OTHER	DISTRICT	CUPA	PA

☒ ADD

I. FACILITY INFORMATION

ESS NAME (Same as FACILITY NAME or DBA – Doing Business As)
Hunt Photographic Chemicals

CHEMICAL LOCATION CONFIDENTIAL (EPCRA) ☐ YES ☒ NO

ICAL LOCATION
Carmenita Rd. #B Norwalk, CA 90650

MAP# (optional)

GRID# (optional)

ITY ID # F A 0 0 3 1 5 6 5

II. CHEMICAL INFORMATION

ICAL NAME
AP-OL100 PROCHEM ODORLESS 100

TRADE SECRET ☐ Yes ☒ No
If subject to EPCRA, refer to instructions

EHS* ☐ Yes ☒ No RS* ☐ Yes ☐ No

ION NAME
mixture

*If EHS or RS is "Yes", all amounts below must be in lbs.

ODE HAZARD CLASSES (Complete if required by CUPA)

DOUS MATERIAL (Check one item only) ☐ a. PURE ☒ b. MIXTURE ☐ c. WASTE

RADIOACTIVE ☐ Yes ☐ No

CURIES

AL STATE (ne item only) ☐ a. SOLID ☒ b. LIQUID ☐ c. GAS

LARGEST CONTAINER

ZARD CATEGORIES (ll that apply) ☐ a. FIRE ☐ b. REACTIVE ☐ c. PRESSURE RELEASE ☒ d. ACUTE HEALTH ☐ e. CHRONIC HEALTH

DAILY AMOUNT	MAXIMUM DAILY AMOUNT	ANNUAL WASTE AMOUNT	STATE WASTE CODE
	1398	0	NA

DAYS ON SITE: 365

☐ a. GALLONS ☐ b. CUBIC FEET ☒ c. POUNDS ☐ d. TONS
* If EHS, amount must be in pounds

ne item only)

NER ☐ a. ABOVE GROUND TANK ☒ e. PLASTIC/NONMETALLIC DRUM ☐ i. FIBER DRUM ☐ m. GLASS BOTTLE ☐ q. RAIL CAR
☐ b. UNDERGROUND TANK ☒ f. CAN ☐ j. BAG ☒ n. PLASTIC BOTTLE ☐ r. OTHER
☐ c. TANK INSIDE BUILDING ☐ g. CARBOY ☐ k. BOX ☒ o. TOTE BIN
☐ d. STEEL DRUM ☐ h. SILO ☐ l. CYLINDER ☐ p. TANK WAGON

E PRESSURE ☒ a. AMBIENT ☐ b. ABOVE AMBIENT ☐ c. BELOW AMBIENT

E TEMPERATURE ☒ a. AMBIENT ☐ b. ABOVE AMBIENT ☐ c. BELOW AMBIENT ☐ d. CRYOGENIC

WT	HAZARDOUS COMPONENT (For mixture or waste only)	EHS	RS	CAS #
5	Aliphatic Hydro Carbon	☐ Yes	☐ Yes	64742-88-7
0	Aliphatic Hydro Carbon	☐ Yes	☐ Yes	64742-47-8
)	Aromatic Hydrocarbon	☐ Yes	☐ Yes	64742-95-
3	Xylene	☐ Yes	☐ Yes	1330-20-7
	1,2,4 Trimethylbenzene	☐ Yes	☐ Yes	95-63-6

ardous components are present at greater than 1% by weight if non-carcinogenic, or 0.1% by weight if carcinogenic, attach additional sheets of paper capturing the required information.

ONAL LOCALLY COLLECTED INFORMATION

CONFIDENTIAL

, Please Sign Here
reporting Chemicals subject to EPCRA reporting thresholds must sign each Chemical Description page for each EPCRA reported chemical.)

OFFICIAL USE ONLY	DATE RECEIVED	REVIEWED BY

	BN	STA	OTHER	DISTRICT	CUPA	PA

I. FACILITY INFORMATION

BUSINESS NAME (Same as FACILITY NAME or DBA - Doing Business As)
Ilford Hunt Photographic Chemicals

CHEMICAL LOCATION
20 Carmenita Rd. #B Norwalk, CA 90650

CHEMICAL LOCATION CONFIDENTIAL (EPCRA) ☐ YES ☒ NO

MAP# (optional)

GRID# (optional)

FACILITY ID # F A 0 0 3 1 5 6 5

II. CHEMICAL INFORMATION

CHEMICAL NAME
WAP-IPA PROCHEM IPA

TRADE SECRET ☐ Yes ☒ No
If Subject to EPCRA, refer to instructions

EHS* ☐ Yes ☒ No | RS* ☐ Yes ☐ No

COMMON NAME
mixture

*If EHS or RS is "Yes", all amounts below must be in l

DOT CODE HAZARD CLASSES (Complete if required by CUPA)

HAZARDOUS MATERIAL (Check one item only) ☐ a. PURE ☒ b. MIXTURE ☐ c. WASTE

RADIOACTIVE ☐ Yes ☐ No | CURIES

PHYSICAL STATE (Check one item only) ☐ a. SOLID ☒ b. LIQUID ☐ c. GAS

LARGEST CONTAINER

HAZARD CATEGORIES (Check all that apply) ☒ a. FIRE ☐ b. REACTIVE ☐ c. PRESSURE RELEASE ☒ d. ACUTE HEALTH ☐ e. CHRONIC HEALTH

MAXIMUM DAILY AMOUNT	ANNUAL WASTE AMOUNT	STATE WASTE CODE
3612	0	NA

DAYS ON SITE: 365

UNITS* (Check one item only) ☐ a. GALLONS ☐ b. CUBIC FEET ☒ c. POUNDS ☐ d. TONS
*If EHS, amount must be in pounds.

CONTAINER TYPE (Check one item only)
☐ a. ABOVE GROUND TANK ☒ c. PLASTIC/NONMETALLIC DRUM ☐ i. FIBER DRUM ☐ m. GLASS BOTTLE ☐ q. RAIL CAR
☐ b. UNDERGROUND TANK ☒ f. CAN ☐ j. BAG ☒ n. PLASTIC BOTTLE ☐ r. OTHER
☐ c. TANK INSIDE BUILDING ☐ g. CARBOY ☐ k. BOX ☒ o. TOTE BIN
☐ d. STEEL DRUM ☐ h. SILO ☐ l. CYLINDER ☐ p. TANK WAGON

PACKAGE PRESSURE ☒ a. AMBIENT ☐ b. ABOVE AMBIENT ☐ c. BELOW AMBIENT

PACKAGE TEMPERATURE ☒ a. AMBIENT ☐ b. ABOVE AMBIENT ☐ c. BELOW AMBIENT ☐ d. CRYOGENIC

%WT	HAZARDOUS COMPONENT (For mixture or waste only)	EHS	RS	CAS #
70	Isopropanol	☐ Yes	☐ Yes	67-63-0
		☐ Yes	☐ Yes	
		☐ Yes	☐ Yes	
		☐ Yes	☐ Yes	
		☐ Yes	☐ Yes	

Hazardous components are present at greater than 1% by weight if non-carcinogenic, or 0.1% by weight if carcinogenic, attach additional sheets of paper capturing the required information

ADDITIONAL LOCALLY COLLECTED INFORMATION

COMPLETED

CUPA, Please Sign Here
(Businesses reporting Chemicals subject to EPCRA reporting thresholds must sign each Chemical Description page for each EPCRA reported chemical.)

OFFICIAL USE ONLY

DATE RECEIVED

REVIEWED BY

BN	STA	OTHER	DISTRICT	CUPA	PA

I. FACILITY INFORMATION

ESS NAME (Same as FACILITY NAME or DBA – Doing Business As)

Hunt Photographic Chemicals

ICAL LOCATION 201 | CHEMICAL LOCATION CONFIDENTIAL (EPCRA) ☐ YES ☒ NO

Carmenita Rd. #B Norwalk, CA 90650

ITY ID # F A 0 0 3 1 5 6 5 | MAP# (optional) 203 | GRID# (optional)

II. CHEMICAL INFORMATION

ICAL NAME 205 | TRADE SECRET ☐ Yes ☒ No (If subject to EPCRA, refer to instructions)

AP-GLOSS PROCOAT GLOSS

ION NAME 207 | EHS* ☐ Yes ☒ No 208 | RS* ☐ Yes ☐ No

209 | *If EHS or RS is "Yes", all amounts below must be in lb

mixture

ODE HAZARD CLASSES (Complete if required by CUPA)

DOUS MATERIAL (Check one item only) ☐ a. PURE ☒ b. MIXTURE ☐ c. WASTE 211 | RADIOACTIVE ☐ Yes ☐ No 212 | CURIES

AL STATE (One item only) ☐ a. SOLID ☒ b. LIQUID ☐ c. GAS 214 | LARGEST CONTAINER

ZARD CATEGORIES (All that apply) ☐ a. FIRE ☐ b. REACTIVE ☐ c. PRESSURE RELEASE ☒ d. ACUTE HEALTH ☐ e. CHRONIC HEALTH

GE DAILY AMOUNT 217	MAXIMUM DAILY AMOUNT 218	ANNUAL WASTE AMOUNT 219	STATE WASTE CODE
	11670	0	NA

221 DAYS ON SITE: 365

☐ a. GALLONS ☐ b. CUBIC FEET ☒ c. POUNDS ☐ d. TONS (One item only) * If EHS, amount must be in pounds.

E
NER ☐ a. ABOVE GROUND TANK ☒ e. PLASTIC/NONMETALLIC DRUM ☐ i. FIBER DRUM ☐ m. GLASS BOTTLE ☐ q. RAIL CAR
☐ b. UNDERGROUND TANK ☒ f. CAN ☐ j. BAG ☒ n. PLASTIC BOTTLE ☐ r. OTHER
☐ c. TANK INSIDE BUILDING ☐ g. CARBOY ☐ k. BOX ☒ o. TOTE BIN
☐ d. STEEL DRUM ☐ h. SILO ☐ l. CYLINDER ☐ p. TANK WAGON

E PRESSURE ☒ a. AMBIENT ☐ b. ABOVE AMBIENT ☐ c. BELOW AMBIENT

E TEMPERATURE ☒ a. AMBIENT ☐ b. ABOVE AMBIENT ☐ c. BELOW AMBIENT ☐ d. CRYOGENIC

WT	HAZARDOUS COMPONENT (For mixture or waste only)	EHS	RS 240b	CAS #
226	227	☐ Yes 228	☐ Yes	
230	231	☐ Yes 232	☐ Yes	
234	235	☐ Yes 236	☐ Yes	
238	239	☐ Yes 240	☐ Yes	
242	243	☐ Yes 244	☐ Yes	

rdous components are present at greater than 1% by weight if non-carcinogenic, or 0.1% by weight if carcinogenic, attach additional sheets of paper capturing the required information.

NAL LOCALLY COLLECTED INFORMATION

COMPLETED

Please Sign Here

reporting Chemicals subject to EPCRA reporting thresholds must sign each Chemical Description page for each EPCRA reported chemical.)

OFFICIAL USE ONLY	DATE RECEIVED	REVIEWED BY

BN	STA	OTHER	DISTRICT

☒ ADD ☐ DELETE ☐ REVISE REPORTING YEAR 2005

I. FACILITY INFORMATION

ESS NAME (Same as FACILITY NAME or DBA – Doing Business As)

uni Photographic Chemicals

CAL LOCATION

armenita Rd. #B Norwalk, CA 90650

CHEMICAL LOCATION CONFIDENTIAL (EPCRA) ☐ YES ☒ NO

TY ID # F A 0 0 3 1 5 6 5

MAPW (optional)

GRID# (optional)

II. CHEMICAL INFORMATION

CAL NAME

P-FW500 PROCHEM FAST WASH 500

TRADE SECRET ☐ Yes ☒ No

If Subject to EPCRA, refer to instructions

ON NAME

ixture

EHS* ☐ Yes ☒ No RS* ☐ Yes ☐ No

*If EHS or RS is "Yes", all amounts below must be in lbs.

DE HAZARD CLASSES (Complete if required by CUPA)

OUS MATERIAL (eck one item only) ☐ a. PURE ☒ b. MIXTURE ☐ c. WASTE

RADIOACTIVE ☐ Yes ☐ No CURIES

L STATE (e item only) ☐ a. SOLID ☒ b. LIQUID ☐ c. GAS

LARGEST CONTAINER

ARD CATEGORIES (that apply) ☐ a. FIRE ☐ b. REACTIVE ☐ c. PRESSURE RELEASE ☒ d. ACUTE HEALTH ☐ e. CHRONIC HEALTH

S DAILY AMOUNT	MAXIMUM DAILY AMOUNT	ANNUAL WASTE AMOUNT	STATE WASTE CODE
	2540	0	NA

☐ a. GALLONS ☐ b. CUBIC FEET ☒ c. POUNDS ☐ d. TONS (e item only)

* If EHS, amount must be in pounds

DAYS ON SITE: 365

ER ☐ a. ABOVE GROUND TANK ☒ e. PLASTIC/NONMETALLIC DRUM ☐ i. FIBER DRUM ☐ m. GLASS BOTTLE ☐ q. RAIL CAR
☐ b. UNDERGROUND TANK ☒ f. CAN ☐ j. BAG ☒ n. PLASTIC BOTTLE ☐ r. OTHER
☐ c. TANK INSIDE BUILDING ☐ g. CARBOY ☐ k. BOX ☒ o. TOTE BIN
☐ d. STEEL DRUM ☐ h. SILO ☐ l. CYLINDER ☐ p. TANK WAGON

PRESSURE ☒ a. AMBIENT ☐ b. ABOVE AMBIENT ☐ c. BELOW AMBIENT

TEMPERATURE ☒ a. AMBIENT ☐ b. ABOVE AMBIENT ☐ c. BELOW AMBIENT ☐ d. CRYOGENIC

T	HAZARDOUS COMPONENT (For mixture or waste only)	EHS	RS	CAS #
226	227	☐ Yes 228	☐ Yes	
230	231	☐ Yes 232	☐ Yes	
234	235	☐ Yes 236	☐ Yes	
238	239	☐ Yes 240	☐ Yes	
242	243	☐ Yes 244	☐ Yes	

ous components are present at greater than 1% by weight if non-carcinogenic, or 0.1% by weight if carcinogenic, attach additional sheets of paper capturing the required information.

AL LOCALLY COLLECTED INFORMATION

COMPLETED

lease Sign Here

porting Chemicals subject to EPCRA reporting thresholds must sign each Chemical Description page for each EPCRA reported chemical.)

OFFICIAL USE ONLY DATE RECEIVED REVIEWED BY

☒ ADD ☐ DELETE ☐ REVISE REPORTING YEAR 2003

I. FACILITY INFORMATION

NESS NAME (Same as FACILITY NAME or DBA – Doing Business As)
Hunt Photographic Chemicals

MICAL LOCATION 201
) Carmenita Rd. #B Norwalk, CA 90650

CHEMICAL LOCATION CONFIDENTIAL (EPCRA) ☐ YES ☒ NO

LITY ID # F A 0 0 3 1 5 6 5 1 MAP# (optional) 203 GRID# (optional)

II. CHEMICAL INFORMATION

MICAL NAME 205
AP-ELITE PROCHEM ELITE WASH

TRADE SECRET ☐ Yes ☒ No
If Subject to EPCRA, refer to instructions

MON NAME 207
mixture 209

EHS* ☐ Yes ☒ No 208 RS* ☐ Yes ☐ No
*If EHS or RS is "Yes", all amounts below must be in lbs.

CODE HAZARD CLASSES (Complete if required by OSPA)

RDOUS MATERIAL (Check one item only) ☐ a. PURE ☒ b. MIXTURE ☐ c. WASTE 211

RADIOACTIVE ☐ Yes ☐ No 212 CURIES

CAL STATE (one item only) ☐ a. SOLID ☒ b. LIQUID ☐ c. GAS 214

LARGEST CONTAINER

AZARD CATEGORIES (all that apply) ☐ a. FIRE ☐ b. REACTIVE ☐ c. PRESSURE RELEASE ☒ d. ACUTE HEALTH ☐ e. CHRONIC HEALTH

AGE DAILY AMOUNT 217	MAXIMUM DAILY AMOUNT 218	ANNUAL WASTE AMOUNT 219	STATE WASTE CODE
)	8480	0	NA

* (one item only) ☐ a. GALLONS ☐ b. CUBIC FEET ☒ c. POUNDS ☐ d. TONS 221 DAYS ON SITE: 365
* If EHS, amount must be in pounds

AGE
AINER ☐ a. ABOVE GROUND TANK ☒ c. PLASTIC/NONMETALLIC DRUM ☐ i. FIBER DRUM ☐ m. GLASS BOTTLE ☐ q. RAIL CAR
☐ b. UNDERGROUND TANK ☒ f. CAN ☐ j. BAG ☒ n. PLASTIC BOTTLE ☐ r. OTHER
☐ c. TANK INSIDE BUILDING ☐ g. CASBOY ☐ k. BOX ☒ o. TOTE BIN
☐ d. STEEL DRUM ☐ h. SILO ☐ l. CYLINDER ☐ p. TANK WAGON

GE PRESSURE ☒ a. AMBIENT ☐ b. ABOVE AMBIENT ☐ c. BELOW AMBIENT

GE TEMPERATURE ☒ a. AMBIENT ☐ b. ABOVE AMBIENT ☐ c. BELOW AMBIENT ☐ d. CRYOGENIC

WT	HAZARDOUS COMPONENT (For mixture or waste only)	EHS	RS 240b	CAS #
226	227	☐Yes 228	☐Yes	
230	231	☐Yes 232	☐Yes	
234	235	☐Yes 236	☐Yes	
238	239	☐Yes 240	☐Yes	
242	243	☐Yes 244	☐Yes	

hese components are present at greater than 1% by weight if non-carcinogenic, or 0.1% by weight if carcinogenic, attach additional sheets of paper capturing the required information.

NAL LOCALLY COLLECTED INFORMATION

COMPLETED

Please Sign Here
porting Chemicals subject to EPCRA reporting thresholds must sign each Chemical Description page for each EPCRA reported chemical.)

OFFICIAL USE ONLY DATE RECEIVED REVIEWED BY

BN STA OTHER DISTRICT

☒ ADD ☐ DELETE ☐ REVISE REPORTING YEAR 2005

I. FACILITY INFORMATION

BUSINESS NAME (Same as FACILITY NAME or DBA – Doing Business As)
Hunt Photographic Chemicals

CHEMICAL LOCATION
20 Carmenita Rd. #B Norwalk, CA 90650

201 CHEMICAL LOCATION CONFIDENTIAL (EPCRA) ☐ YES ☒ NO

FACILITY ID # F A 0 0 3 1 5 6 5

MAP# (optional) 203 GRID# (optional)

II. CHEMICAL INFORMATION

CHEMICAL NAME
VAP-DYNO PROCHEM DYNO WASH

205 TRADE SECRET ☐ Yes ☒ No
If Subject to EPCRA, refer to instructions

COMMON NAME

207 EHS* ☐ Yes ☒ No 208 RS* ☐ Yes ☐ No

209 *If EHS or RS is "Yes", all amounts below must be in lbs.

mixture

CODE HAZARD CLASSES (Complete if required by CUPA)

HAZARDOUS MATERIAL (Check one item only) ☐ a. PURE ☒ b. MIXTURE ☐ c. WASTE

211 RADIOACTIVE ☐ Yes ☐ No 212 CURIES

PHYSICAL STATE (Check one item only) ☐ a. SOLID ☒ b. LIQUID ☐ c. GAS

214 LARGEST CONTAINER

HAZARD CATEGORIES (Check all that apply) ☐ a. FIRE ☐ b. REACTIVE ☐ c. PRESSURE RELEASE ☒ d. ACUTE HEALTH ☐ e. CHRONIC HEALTH

216 AVERAGE DAILY AMOUNT	217 MAXIMUM DAILY AMOUNT	218 ANNUAL WASTE AMOUNT	219 STATE WASTE CODE
	1602	0	NA

220* (Check one item only) ☐ a. GALLONS ☐ b. CUBIC FEET ☒ c. POUNDS ☐ d. TONS
* If EHS, amount must be in pounds.

221 DAYS ON SITE: 365

AVERAGE CONTAINER ☐ a. ABOVE GROUND TANK ☒ e. PLASTIC/NONMETALLIC DRUM ☐ i. FIBER DRUM ☐ m. GLASS BOTTLE ☐ q. RAIL CAR
☐ b. UNDERGROUND TANK ☒ f. CAN ☐ j. BAG ☒ n. PLASTIC BOTTLE ☐ r. OTHER
☐ c. TANK INSIDE BUILDING ☐ g. CARBOY ☐ k. BOX ☒ o. TOTE BIN
☐ d. STEEL DRUM ☐ h. SILO ☐ l. CYLINDER ☐ p. TANK WAGON

AVERAGE PRESSURE ☒ a. AMBIENT ☐ b. ABOVE AMBIENT ☐ c. BELOW AMBIENT

AVERAGE TEMPERATURE ☒ a. AMBIENT ☐ b. ABOVE AMBIENT ☐ c. BELOW AMBIENT ☐ d. CRYOGENIC

225 %WT	HAZARDOUS COMPONENT (For mixture or waste only)	EHS	RS 246b	CAS #
226	227	☐ Yes 228	☐ Yes	
230	231	☐ Yes 232	☐ Yes	
234	235	☐ Yes 236	☐ Yes	
238	239	☐ Yes 240	☐ Yes	
242	243	☐ Yes 244	☐ Yes	

Hazardous components are present at greater than 1% by weight if non-carcinogenic, or 0.1% by weight if carcinogenic, attach additional sheets of paper capturing the required information.

ADDITIONAL LOCALLY COLLECTED INFORMATION

COMPLETED

A, Please Sign Here
(Facilities reporting Chemicals subject to EPCRA reporting thresholds must sign each Chemical Description page for each EPCRA reported chemical.)

OFFICIAL USE ONLY	DATE RECEIVED	REVIEWED BY

	BN	STA	OTHER	DISTRICT	CUPA	

☒ ADD ☐ DELETE ☐ REVISE REPORTING YEAR

I. FACILITY INFORMATION

BUSINESS NAME (Same as FACILITY NAME or DBA – Doing Business As)
Fuji Hunt Photographic Chemicals

CHEMICAL LOCATION
4820 Camenita Rd. #B Norwalk, CA 90650

201 CHEMICAL LOCATION CONFIDENTIAL (EPCRA) ☐ YES ☒ NO

FACILITY ID # F A 0 0 3 1 5 6 5 1

202 MAP# (optional)

203 GRID# (optional)

II. CHEMICAL INFORMATION

CHEMICAL NAME
GWAP-DULL PROCOAT DULL

205 TRADE SECRET ☐ Yes ☒ No
If Subject to EPCRA, refer to instructions

COMMON NAME

207 EHS* ☐ Yes ☒ No 208 RS* ☐ Yes ☐ No

209 *If EHS or RS is "Yes", all amounts below must be in lb

CAS# mixture

FIRE CODE HAZARD CLASSES (Complete if required by CUPA)

HAZARDOUS MATERIAL (Check one item only) ☐ a. PURE ☒ b. MIXTURE ☐ c. WASTE

211 RADIOACTIVE ☐ Yes ☐ No 212 CURIES

PHYSICAL STATE (Check one item only) ☐ a. SOLID ☒ b. LIQUID ☐ c. GAS

214 LARGEST CONTAINER

SUDDEN HAZARD CATEGORIES (Check all that apply) ☐ a. FIRE ☐ b. REACTIVE ☐ c. PRESSURE RELEASE ☒ d. ACUTE HEALTH ☐ e. CHRONIC HEALTH

215 AVERAGE DAILY AMOUNT	216 MAXIMUM DAILY AMOUNT	217 ANNUAL WASTE AMOUNT	STATE WASTE CODE
20	2240	0	NA

218 UNITS* (Check one item only) ☐ a. GALLONS ☐ b. CUBIC FEET ☒ c. POUNDS ☐ d. TONS
* If EHS, amount must be in pounds

221 DAYS ON SITE: 365

219 AVERAGE CONTAINER ☐ a. ABOVE GROUND TANK ☒ e. PLASTIC/NONMETALLIC DRUM ☐ i. FIBER DRUM ☐ m. GLASS BOTTLE ☐ q. RAIL CAR
☐ b. UNDERGROUND TANK ☒ f. CAN ☐ j. BAG ☒ n. PLASTIC BOTTLE ☐ r. OTHER
☐ c. TANK INSIDE BUILDING ☐ g. CARBOY ☐ k. BOX ☒ o. TOTE BIN
☐ d. STEEL DRUM ☐ h. SILO ☐ l. CYLINDER ☐ p. TANK WAGON

220 AVERAGE PRESSURE ☒ a. AMBIENT ☐ b. ABOVE AMBIENT ☐ c. BELOW AMBIENT

222 AVERAGE TEMPERATURE ☒ a. AMBIENT ☐ b. ABOVE AMBIENT ☐ c. BELOW AMBIENT ☐ d. CRYOGENIC

223 %WT	HAZARDOUS COMPONENT (For mixture or waste only)	EHS	RS 240	CAS #
225	227	☐ Yes 229	☐ Yes	
230	231	☐ Yes 232	☐ Yes	
234	235	☐ Yes 236	☐ Yes	
238	239	☐ Yes 240	☐ Yes	
242	243	☐ Yes 244	☐ Yes	

Hazardous components are present at greater than 1% by weight if non-carcinogenic, or 0.1% by weight if carcinogenic, attach additional sheets of paper capturing the required information.

ADDITIONAL LOCALLY COLLECTED INFORMATION

COMPLETED

EPCRA, Please Sign Here
(Facilities reporting Chemicals subject to EPCRA reporting thresholds must sign each Chemical Description page for each EPCRA reported chemical.)

OFFICIAL USE ONLY DATE RECEIVED REVIEWED BY

BN	STA	OTHER	DISTRICT	CUPA

HAZARDOUS MATERIALS INVENTORY – CHEMICAL DESCRIPTION

☒ ADD ☐ DELETE ☐ REVISE REPORTING YEAR 2003

I. FACILITY INFORMATION

BUSINESS NAME (Same as FACILITY NAME or DBA – Doing Business As)
Fuji Hunt Photographic Chemicals

CHEMICAL LOCATION
4820 Carmenita Rd. #B Norwalk, CA 90650

CHEMICAL LOCATION CONFIDENTIAL (EPCRA) ☐ YES ☒ NO

FACILITY ID #: F A 0 0 3 1 5 6 5

MAP# (optional)

GRID# (optional)

II. CHEMICAL INFORMATION

CHEMICAL NAME
GWAP-AFS3 PROCHEM AFS-1

TRADE SECRET ☐ Yes ☒ No
If Subject to EPCRA, refer to instructions

COMMON NAME

EHS* ☐ Yes ☒ No RS* ☐ Yes ☐ No

*If EHS or RS is "Yes", all amounts below must be in lbs.

CAS# mixture

FIRE CODE HAZARD CLASSES (Complete if required by CUPA)

HAZARDOUS MATERIAL TYPE (Check one item only) ☐ a. PURE ☒ b. MIXTURE ☐ c. WASTE

RADIOACTIVE ☐ Yes ☐ No CURIES

PHYSICAL STATE (Check one item only) ☐ a. SOLID ☒ b. LIQUID ☐ c. GAS

LARGEST CONTAINER

ALL HAZARD CATEGORIES (Check all that apply) ☐ a. FIRE ☐ b. REACTIVE ☐ c. PRESSURE RELEASE ☒ d. ACUTE HEALTH ☐ e. CHRONIC HEALTH

AVERAGE DAILY AMOUNT	MAXIMUM DAILY AMOUNT	ANNUAL WASTE AMOUNT	STATE WASTE CODE
02	1804	0	NA

UNITS* (Check one item only) ☐ a. GALLONS ☐ b. CUBIC FEET ☒ c. POUNDS ☐ d. TONS
* If EHS, amount must be in pounds

DAYS ON SITE: 365

STORAGE CONTAINER
☐ a. ABOVE GROUND TANK ☒ e. PLASTIC/NONMETALLIC DRUM ☐ i. FIBER DRUM ☐ m. GLASS BOTTLE ☐ q. RAIL CAR
☐ b. UNDERGROUND TANK ☒ f. CAN ☐ j. BAG ☒ n. PLASTIC BOTTLE ☐ r. OTHER
☐ c. TANK INSIDE BUILDING ☐ g. CARBOY ☐ k. BOX ☒ o. TOTE BIN
☐ d. STEEL DRUM ☐ h. SILO ☐ l. CYLINDER ☐ p. TANK WAGON

STORAGE PRESSURE ☒ a. AMBIENT ☐ b. ABOVE AMBIENT ☐ c. BELOW AMBIENT

STORAGE TEMPERATURE ☒ a. AMBIENT ☐ b. ABOVE AMBIENT ☐ c. BELOW AMBIENT ☐ d. CRYOGENIC

%WT	HAZARDOUS COMPONENT (For mixture or waste only)	EHS	RS	CAS #
226	227	☐ Yes 228	☐ Yes	
230	231	☐ Yes 232	☐ Yes	
234	235	☐ Yes 236	☐ Yes	
238	239	☐ Yes 240	☐ Yes	
242	243	☐ Yes 244	☐ Yes	

If hazardous components are present at greater than 1% by weight if non-carcinogenic, or 0.1% by weight if carcinogenic, attach additional sheets of paper capturing the required information.

OPTIONAL LOCALLY COLLECTED INFORMATION

COMPLETED

EPCRA, Please Sign Here
(Facilities reporting Chemicals subject to EPCRA reporting thresholds must sign each Chemical Description page for each EPCRA reported chemical.)

OFFICIAL USE ONLY	DATE RECEIVED	REVIEWED BY

	BN	STA	OTHER	DISTRICT	CUPA	PA

HAZARDOUS MATERIALS INVENTORY – CHEMICAL DESCRIPTION

☒ ADD ☐ DELETE ☐ REVISE REPORTING YEAR 2005

I. FACILITY INFORMATION

BUSINESS NAME (Same as FACILITY NAME or DBA – Doing Business As)
Fuji Hunt Photographic Chemicals

CHEMICAL LOCATION
820 Carmenita Rd #B Norwalk, CA 90650

CHEMICAL LOCATION CONFIDENTIAL (EPCRA) ☐ YES ☒ NO

FACILITY ID # F A 0 0 3 1 5 6 5

MAP# (optional)

GRID# (optional)

II. CHEMICAL INFORMATION

CHEMICAL NAME
KC-72-43 CKC-72-43 SATIN

TRADE SECRET ☐ Yes ☒ No (If Subject to EPCRA, refer to instructions)

COMMON NAME

EHS* ☐ Yes ☒ No RS* ☐ Yes ☐ No

*If EHS or RS is "Yes", all amounts below must be in lbs.

Is mixture

UE CODE HAZARD CLASSES (Complete if required by CUPA)

HAZARDOUS MATERIAL (Check one item only) ☐ a. PURE ☒ b. MIXTURE ☐ c. WASTE

RADIOACTIVE ☐ Yes ☐ No CURIES

PHYSICAL STATE (Check one item only) ☐ a. SOLID ☒ b. LIQUID ☐ c. GAS

LARGEST CONTAINER

HAZARD CATEGORIES (Check all that apply) ☐ a. FIRE ☐ b. REACTIVE ☐ c. PRESSURE RELEASE ☒ d. ACUTE HEALTH ☐ e. CHRONIC HEALTH

AVERAGE DAILY AMOUNT	MAXIMUM DAILY AMOUNT	ANNUAL WASTE AMOUNT	STATE WASTE CODE
900	4000	0	NA

UNITS* (Check one item only) ☐ a. GALLONS ☐ b. CUBIC FEET ☒ c. POUNDS ☐ d. TONS * If EHS, amount must be in pounds.

DAYS ON SITE: 365

STORAGE CONTAINER
☐ a. ABOVE GROUND TANK ☒ c. PLASTIC/NONMETALLIC DRUM ☐ i. FIBER DRUM ☐ m. GLASS BOTTLE ☐ q. RAIL CAR
☐ b. UNDERGROUND TANK ☒ f. CAN ☐ j. BAG ☒ n. PLASTIC BOTTLE ☐ r. OTHER
☐ c. TANK INSIDE BUILDING ☐ g. CARBOY ☐ k. BOX ☒ o. TOTE BIN
☐ d. STEEL DRUM ☐ h. SILO ☐ l. CYLINDER ☐ p. TANK WAGON

STORAGE PRESSURE ☒ a. AMBIENT ☐ b. ABOVE AMBIENT ☐ c. BELOW AMBIENT

STORAGE TEMPERATURE ☒ a. AMBIENT ☐ b. ABOVE AMBIENT ☐ c. BELOW AMBIENT ☐ d. CRYOGENIC

%WT	HAZARDOUS COMPONENT (For mixture or waste only)	EHS	RS	CAS #
		☐ Yes	☐ Yes	
		☐ Yes	☐ Yes	
		☐ Yes	☐ Yes	
		☐ Yes	☐ Yes	
		☐ Yes	☐ Yes	

Hazardous components are present at greater than 1% by weight if non-carcinogenic, or 0.1% by weight if carcinogenic, attach additional sheets of paper capturing the required information.

ADDITIONAL LOCALLY COLLECTED INFORMATION

COMPLETED

CUPA, Please Sign Here
(Businesses reporting Chemicals subject to EPCRA reporting thresholds must sign each Chemical Description page for each EPCRA reported chemical.)

OFFICIAL USE ONLY	DATE RECEIVED	REVIEWED BY
PN	STA	OTHER DISTRICT CUPA

UNIFIED PROGRAM (CUPA) FORM

HAZARDOUS MATERIALS INVENTORY – CHEMICAL DESCRIPTION (LACoCUPA Form 2

(one page per material per facility)

☒ ADD ☐ DELETE ☐ REVISE REPORTING YEAR 2005 200 Page

I. FACILITY INFORMATION

BUSINESS NAME (Same as FACILITY NAME or DBA – Doing Business As)
Fuji Hunt Photographic Chemicals

CHEMICAL LOCATION 201
14820 Carmenita Rd. #B Norwalk, CA 90650

CHEMICAL LOCATION CONFIDENTIAL (EPCRA) ☐ YES ☒ NO

FACILITY ID # F A 0 0 3 1 5 6 5 3

MAP# (optional) 203

GRID# (optional)

II. CHEMICAL INFORMATION

CHEMICAL NAME 205
CKC-60765A

TRADE SECRET ☐ Yes ☒ No
If Subject to EPCRA, refer to instructions

COMMON NAME 207

EHS* ☐ Yes ☒ No 208 RS* ☐ Yes ☐ No

CAS# mixture 209

*If EHS or RS is "Yes", all amounts below must be m

FIRE CODE HAZARD CLASSES (Complete if required by CUPA)

HAZARDOUS MATERIAL TYPE (Check one item only) ☐ a. PURE ☒ b. MIXTURE ☐ c. WASTE 211

RADIOACTIVE ☐ Yes ☐ No 212 CURIES

PHYSICAL STATE (Check one item only) ☐ a. SOLID ☒ b. LIQUID ☐ c. GAS 214

LARGEST CONTAINER

FED HAZARD CATEGORIES (Check all that apply) ☐ a. FIRE ☐ b. REACTIVE ☐ c. PRESSURE RELEASE ☒ d. ACUTE HEALTH ☐ e. CHRONIC HEALTH

AVERAGE DAILY AMOUNT 217	MAXIMUM DAILY AMOUNT 218	ANNUAL WASTE AMOUNT 219	STATE WASTE CODE
6000	12000	0	NA

UNITS* (Check one item only) ☐ a. GALLONS ☐ b. CUBIC FEET ☒ c. POUNDS ☐ d. TONS 221
* If EHS, amount must be in pounds.

DAYS ON SITE: 365

STORAGE CONTAINER
☐ a. ABOVE GROUND TANK ☒ e. PLASTIC/NONMETALLIC DRUM ☐ i. FIBER DRUM ☐ m. GLASS BOTTLE ☐ q. RAIL CAR
☐ b. UNDERGROUND TANK ☒ f. CAN ☐ j. BAG ☒ n. PLASTIC BOTTLE ☐ r. OTHER
☐ c. TANK INSIDE BUILDING ☐ g. CARBOY ☐ k. BOX ☒ o. TOTE BIN
☐ d. STEEL DRUM ☐ h. SILO ☐ l. CYLINDER ☐ p. TANK WAGON

STORAGE PRESSURE ☒ a. AMBIENT ☐ b. ABOVE AMBIENT ☐ c. BELOW AMBIENT

STORAGE TEMPERATURE ☒ a. AMBIENT ☐ b. ABOVE AMBIENT ☐ c. BELOW AMBIENT ☐ d. CRYOGENIC*

%WT	HAZARDOUS COMPONENT (For mixture or waste only)	EHS	RS 246	CAS #
226	227	☐ Yes 228	☐ Yes	
229	230	☐ Yes 231	☐ Yes	
232	233	☐ Yes 234	☐ Yes	
235	236	☐ Yes 237	☐ Yes	
238	239	☐ Yes 240	☐ Yes	
241	242	☐ Yes 243	☐ Yes 244	

* hazardous components are present at greater than 1% by weight if non-carcinogenic, or 0.1% by weight if carcinogenic, attach additional sheets of paper capturing the required information

ITIONAL LOCALLY COLLECTED INFORMATION

DRAFT NOT APPROVED

RA, Please Sign Here
ities reporting Chemicals subject to EPCRA reporting thresholds must sign each Chemical Description page for each EPCRA reported chemical.)

OFFICIAL USE ONLY

DATE RECEIVED

UNIFIED PROGRAM (UP) FORM
HAZARDOUS MATERIALS INVENTORY – CHEMICAL DESCRIPTION (LACoCUPA Form 2731)

(one page per material per building or area)

☒ ADD ☐ DELETE ☐ REVISE REPORTING YEAR 2005 | Page of

I. FACILITY INFORMATION

BUSINESS NAME (Same as FACILITY NAME or DBA – Doing Business As)
Fuji Hunt Photographic Chemicals

CHEMICAL LOCATION
4820 Carmenita Rd #B Norwalk, CA 90650

CHEMICAL LOCATION CONFIDENTIAL (EPCRA) ☐ YES ☒ NO

FACILITY ID # F A 0 0 3 1 5 6 5

MAP# (optional)

GRID# (optional)

II. CHEMICAL INFORMATION

CHEMICAL NAME
CKC-49HG-1-35 CKC-49HG-1-35 HIGH GLOSS

TRADE SECRET ☐ Yes ☒ No
If subject to EPCRA, refer to instructions

COMMON NAME

EHS* ☐ Yes ☒ No RS* ☐ Yes ☐ No

CAS# mixture

*If EHS or RS is "Yes", all amounts below must be in lbs.

FIRE CODE HAZARD CLASSES (Complete if required by CUPA)

HAZARDOUS MATERIAL TYPE (Check one item only) ☐ a. PURE ☒ b. MIXTURE ☐ c. WASTE

RADIOACTIVE ☐ Yes ☐ No CURIES

PHYSICAL STATE (Check one item only) ☐ a. SOLID ☒ b. LIQUID ☐ c. GAS

LARGEST CONTAINER

OSHA HAZARD CATEGORIES (Check all that apply) ☐ a. FIRE ☐ b. REACTIVE ☐ c. PRESSURE RELEASE ☒ d. ACUTE HEALTH ☐ e. CHRONIC HEALTH

AVERAGE DAILY AMOUNT	MAXIMUM DAILY AMOUNT	ANNUAL WASTE AMOUNT	STATE WASTE CODE
500	7000	0	NA

UNITS* (Check one item only) ☐ a. GALLONS ☐ b. CUBIC FEET ☒ c. POUNDS ☐ d. TONS
* If EHS, amount must be in pounds

DAYS ON SITE: 365

STORAGE CONTAINER ☐ a. ABOVE GROUND TANK ☒ c. PLASTIC/NONMETALLIC DRUM ☐ e. FIBER DRUM ☐ m. GLASS BOTTLE ☐ q. RAIL CAR
☐ b. UNDERGROUND TANK ☒ f. CAN ☐ j. BAG ☒ n. PLASTIC BOTTLE ☐ r. OTHER
☐ c. TANK INSIDE BUILDING ☐ g. CARBOY ☐ k. BOX ☒ o. TOTE BIN
☐ d. STEEL DRUM ☐ h. SILO ☐ l. CYLINDER ☐ p. TANK WAGON

STORAGE PRESSURE ☒ a. AMBIENT ☐ b. ABOVE AMBIENT ☐ c. BELOW AMBIENT

STORAGE TEMPERATURE ☒ a. AMBIENT ☐ b. ABOVE AMBIENT ☐ c. BELOW AMBIENT ☐ d. CRYOGENIC

%WT	HAZARDOUS COMPONENT (For mixture or waste only)	EHS	RS	CAS #
229		227 ☐ Yes 228	☐ Yes	
230		231 ☐ Yes 232	☐ Yes	
234		235 ☐ Yes 236	☐ Yes	
238		239 ☐ Yes 240	☐ Yes	
242		243 ☐ Yes 244	☐ Yes	

Hazardous components are present at greater than 1% by weight if non-carcinogenic, or 0.1% by weight if carcinogenic, on additional sheets of paper capturing the required information.

ADDITIONAL LOCALLY COLLECTED INFORMATION

Please Sign Here
(Reporting Chemicals subject to EPCRA reporting thresholds must sign each Chemical Description page for each EPCRA reported chemical.)

OFFICIAL USE ONLY

DATE RECEIVED

REVIEWED BY

Noli Valera

Senior Project Manager

5261 West Imperial Highway, Los Angeles, California 90045 *310-854-6300*

Noli_Valera@efiglobal.com

Years' Experience: 10

Professional Summary:

Noli Valera is an experienced environmental professional and has been in the environmental consulting industry since 2006. His due diligence experience has included preparation of Phase I and II Environmental Site Assessments and Transactions Screen Assessments, residential, commercial and industrial property audits, dry cleaning facility audits, and groundwater, soil, and soil vapor sampling. His industrial hygiene experience has included indoor air quality and microbial investigations, asbestos/lead/PCB surveys, and hazardous material abatement oversight. He has also provided client services for regulatory compliance projects, which have included development of SPCC plans, SWPPP assessments and inspections, hazardous material reports, and emergency response plans for various clients.

Licenses and Certifications:

OSHA 40-Hour Hazardous Waste Operations Certified
California Division of Occupational Safety & Health (DOSH) Certified Site Surveillance Technician (CA, #08-4415, 2008)
California Department of Public Health (DPH) Certified Lead Sampling Technician (CA, #21468)
California Engineer-in-Training (CA, #156159, 2015)

Project Experience:

Equity Residential and AvalonBay Communities, Throughout California
Phase I ESAs/Annual Environmental Inspections
Prepared Phase I ESAs, conducted asbestos/lead based-paint surveys, and conducted annual environmental inspections for over 100 residential communities throughout California.

Bank of the West, Throughout Southern California
Phase I ESAs
Served on team preparing Phase I ESAs for over 30 Chevron-brand gasoline station properties throughout California, several of which had ongoing groundwater monitoring investigations. Conducted inspections and regulatory agency file reviews, prepared and reviewed reports.

Bay Area Oil Refinery, Contra Costa County, California
Semi-Annual Groundwater Monitoring
Served as team leader for semi-annual groundwater monitoring events at a San Francisco Bay Area oil refinery – over 300 groundwater monitoring wells were

gauged/sampled during the sampling event. Collected samples, prepared reports, and trained junior staff.

Steel Production Facility, Contra Costa County, California
Spill Prevention Control and Countermeasure (SPCC) Plan Preparation
Prepared SPCC plan for 400-acre steel manufacturing facility, which utilized various petroleum and food-grade aboveground storage tanks in their operations. Provided continuous consulting, including tank testing and tank removal oversight.

National Banking Institution, Throughout Northern and Central California
ACM Surveys and Abatement Oversight
Conducted over 75 ACM surveys and abatement oversight projects for branch offices of a national banking institution.

Former Stevedoring Facility, Los Angeles, California
Phase I/II ESA
Prepared Phase I and Phase II report for former ship repair facility near the Port of Los Angeles. Conducted soil and soil vapor assessment for former underground storage tanks (USTs) for anticipated reconstruction of property.

Dry Cleaner Facility, Burbank, California
Phase I/II ESA
Prepared Phase I/II report for shopping center, which included an active dry cleaner facility (since 1950s). The assessment, which was conducted on behalf of a potential buyer, discovered the presence of perchloroethylene (PCE) in local soils, warranting further remediation work.

Wiseburn High School, El Segundo, California
SWPPP Inspections
Conducted weekly SWPPP inspections for the Wiseburn High School construction project and administered best management practices per stormwater discharge requirements

Professional Experience:

EFI Global, Inc., Los Angeles, California
Senior Project Manager, 2013-Present

ATC Associates Inc. / Cardno ATC, Pleasanton/Monterey Park, California
Staff Scientist/Hygienist, 2006-2013

Education:

Bachelor of Arts, Environmental Sciences, University of California, Berkeley
Berkeley, California, 2006

Masters of Science, Environmental Engineering, Loyola Marymount University
Los Angeles, California, 2015

References:

Mr. Matthew Rodda
EFI Global
Los Angeles, California

Ms. Nicole Rivera
EFI Global
Los Angeles, California

Heather Nilson

Senior Project Manager

5261 West Imperial Highway, Los Angeles, California 90045 *310-854-6300*231*

Heather_Nilson@efiglobal.com

Years' Experience: 9

Professional Summary:

Heather Nilson has been in the environmental business since 2006 and meets the definition of an Environmental Professional (EP) as defined in the EPA All Appropriate Inquiry (AAI) regulations. Ms. Nilson is an experienced environmental professional with experience working both for regulatory agencies and in the private sector. Ms. Nilson has worked directly with clients and regulatory bodies to assess environmental conditions and has assisted in the development of plans by which to resolve such conditions. Ms. Nilson's experience includes all stages of environmental projects including Phase I environmental site assessments, soil vapor surveys (Phase II), Property Condition Assessments, Seismic Risk Assessments, and project management of ALTA Surveys.

- Phase I Environment Site Assessment
- Property Condition Assessment
- Seismic Risk Assessment
- ALTA Surveys

Licenses and Certifications:

OSHA 40-Hour Hazardous Waste Operations Certified
OSHA 8-Hour HAZWOPER Annual Refresher

Project Experience:

Firestone Boulevard - Southgate, California
Due diligence performed at a property which revealed a fill port during site inspection. In the 1940's and 1950's, the site had been identified as a historical "gas station" and "service station." Based on the observation of the fill port and historical data, a geophysical survey and soil sampling program was initiated at the site. As no contamination was encountered at the site after extensive testing, the bank loan was funded and a reserve account was establish to remove the UST post closing.

Affordable Housing Projects - California
Phase I Environmental Site Assessment Reports were conducted for various properties throughout the state of California for public agencies and private entities as potential sites for affordable housing projects. Special challenges involved with specific projects included soil sampling and pesticide testing for properties that were historically utilized for agricultural purposes.

Management of Phase I Process
Conducted numerous Phase I Environmental Site Assessments throughout California and in several states across the US. Managed local historical and regulatory research

through communications with local agencies by email and telephone. Additionally, communication is kept with sub consultants when the subject site is out of our locality in order to create smooth process for all involved.

Non-profit Housing and Education Center Assessment – Culver City, California
Due diligence performed at multiple properties of a non-profit group specializing in the education of special need children and adults. Assessments were conducted of residential and educational properties. Special concerns during inspections included the privacy of those onsite.

Los Cerritos Wetlands – Long Beach, California
Metals analysis conducted of soils within the wetlands in order to create baseline study for future comparisons of further research conducted by CSU, Long Beach. Challenges included tidal influence and various soil conditions encountered during hand auguring. Testing was completed using EPA 6000/7000 in a lab on campus and analyzed through tables utilizing Microsoft Excel.

Area 3 San Gabriel Valley, Los Angeles County, California
Analysis and maintenance of records database for Los Angeles Regional Water Quality Control Board SLIC2 unit. Tasks included visitation of sites, visual observations, communication with tenants, and mailings to owners. Management of files was conducted in storage and for consultants review. Communication was maintained with consultants in order to provide information needed with respect to sites under investigation.

Professional Experience:

Andersen Environmental an EFI Global Company, March 2015 to Present
Senior Project Manager, 2015-present

Andersen Environmental, Los Angeles, CA June 2007-March 2015
Senior Project Manager, 2012-present
Project Manager, 2008-2012
Environmental Specialist, 2007-2008

Los Angeles Regional Water uality Control Board, April 2006 to May 2007

Education:

BS, Environmental Science and Policy, California State University, Long Beach, California, 2007

References:

Alan Hiller
Rexford Industrial
11620 Wilshire Boulevard, Suite 1000, Los Angeles, CA 90025
Address (include City, ST)

Cynthia Michaels
American Communities
8520 Washington Blvd, Culver City, CA 90232







Prepared For:

Sydney Development Company
PO Box 2264
Bondi Junction NSW 1355

PHASE I ENVIRONMENTAL SITE ASSESSMENT REPORT

14830 Carmenita Road
Norwalk, California 90650

EFI Project No. 9836001534.2
Date of Issuance: October 4, 2016

Prepared By:

EFI Global, Inc.
5261 West Imperial Highway
Los Angeles, CA 90045
310-854-6300(T) • 888-705-6300(TF) • 310-854-0199(F)
www.efiglobal.com

EFI Global
Engineering, Fire & Environmental Services

TABLE OF CONTENTS

EXECUTIVE SUMMARY 1

1.0 INTRODUCTION 5

1.1 Significant Assumptions 6

1.2 Limitations and Exceptions 6

1.3 Reliance 6

1.4 User Responsibilities 6

2.0 SITE DESCRIPTION 8

2.1 Current and Historical Addresses 8

2.2 Legal Description 8

2.3 Physical Setting 8

3.0 SITE RECONNAISSANCE/INTERVIEWS 9

3.1 Site Reconnaissance 9

3.2 Adjoining and Immediately Surrounding Properties 10

3.3 Surrounding Area Observations 10

3.4 Interviews 10

3.5 User Provided Information 11

3.6 User Provided Documents 12

4.0 HISTORICAL LAND USE 13

4.1 Aerial Photography Review 13

4.2 Building Department Records Review 14

4.3 City Directory Review 15

4.4 Sanborn Map Review 15

4.5 Historical Summary 15

4.6 Historical Data Gaps 16

5.0 REGULATORY DATABASE REPORT 17

5.1 Subject Property 17

5.2 Adjoining and Immediately Surrounding Properties 18

5.3 Surrounding Area 19

5.4 Orphan Sites 20

6.0 AGENCY FILE REVIEWS 21

6.1 State Agencies 21

6.2 City/County Agencies 21

6.3 Agency File Review Limitations 22
7.0 NON-SCOPE ENVIRONMENTAL RISKS 23
7.1 Asbestos Containing Building Materials 23
7.2 Lead-Based Paint 23
7.3 Radon 24
7.4 Wetlands 24
7.5 Mold 25
7.6 Methane Gas 25
8.0 FINDINGS 26
8.1 CONCLUSIONS 26
8.2 RECOMMENDATIONS 26
9.0 SIGNATURES 27
10.0 REFERENCES 28

TABLE OF APPENDICES

APPENDIX I: ILLUSTRATIONS

APPENDIX II: RADIUS MAP REPORT

APPENDIX III: SUPPORTING DOCUMENTATION

EXECUTIVE SUMMARY

EFI Global, Inc. has performed a Phase I Environmental Site Assessment (Phase I) for Sydney Development Company (Client) for a commercial property located at 14830 Carmenita Road, in Los Angeles County and the City of Norwalk, California, Assessor's Parcel Number: 8069-002-066. The research conducted for this study and the report prepared are in conformance with the United States Environmental Protection Agency (USEPA) All Appropriate Inquiry (AAI) standard and the American Society for Testing and Materials (ASTM) E 1527-13 scope of work.

Site Description

According to our research and information provided by the Client, the following addresses have been found to be associated with the subject property: 14830 and 14850 Carmenita Road, Norwalk, California. The subject property is located approximately 60 feet east of Carmenita Road and 200 feet south of Pumice Street. The subject property is approximately 3.35 acres and is occupied by an industrial structure, which is approximately 42,000 square feet in size. GCR Tires and Service Inc., a tire distribution and refurbishment facility, currently occupies the subject property. The remaining portions of the subject property consist of asphalt and concrete paved areas utilized for parking, driveway, and exterior storage. The surrounding area is used for commercial and industrial purposes. Groundwater is estimated to be approximately 30 to 33 feet below ground surface in the area of the site and is assumed to flow to the east-southeast.

- The onsite operations include rim repair, tire retreading, and general tire repair. Used tires are inspected and retreaded (utilizing water-based tire coating) for reuse. An overhead conveyor system is utilized to move tires throughout the various repair areas. A flammables cabinet containing five-gallon containers of heptane is located near the northeastern corner of the property building. No spills or releases were observed in the vicinity of the cabinet or heptane containers.

No recognized environmental conditions were observed at the site. Those interviewed, as persons familiar with the site were not aware of any negative environmental conditions associated with the property.

Historical Land Use

According to EFI Global Inc's interpretation of the historical research data, the subject property was undeveloped prior to 1928 until at least 1947. By 1956, the subject property was utilized for agricultural purposes until sometime prior to 1968. The subject property remained vacant land until 1973, when the property was developed with the current industrial structure. Historical occupants have included: Silvercrest Industries (1973-1980), Western Piping Division (1981-1982), Johnson Controls (1981-1987), C & M Associates (1982), Custom Crating (1986), Sydney Development Corp (1984-current), Calwestern RV Sales and Service (1987-1997), Wesfac (1995-2000), and GCR Tire Centers/Commercial Tire Network (2000-current).

- According to building permits, Silvercrest Industries, a trailer manufacturer, operated a spray booth in circa 1973. This spray booth operated during a time that preceded stringent regulatory oversight; therefore, records of the type of paints and solvents utilized are not available. Chlorinated solvents were readily used in spray booth operations. These solvents, even when properly stored and handled, can readily migrate into the subsurface as a result of small releases associated with onsite operations. Chlorinated solvents are highly mobile chemicals that can easily accumulate in the subsurface and

present a public health risk. Based on this, the former onsite spray booth represents a recognized environmental condition.

- Hazardous materials usage associated with Wesfac and GCR Tire Centers are further discussed in the Environmental Data Search section below.
- No regulatory agency records were available for Western Piping Division, Johnson Control, C&M Associates, Custom Crating, and Calwestern RV Sales and Service, which are not expected to represent a significant environmental concern for the subject property.

Environmental Data Search

- **Bridgestone Firestone North American Tire, LLC / GCR Tire CT (14830 Carmenita Road)** - The subject property is listed on the Registered Waste Tire Haulers Listing (HAULERS) database as a registered waste tire hauler. Based on observations made during EFI Global's site reconnaissance of the subject property, the property stores and refurbishes tires. No other information or violations were reported. Regulatory agency records for this facility are discussed below.

- There are no properties within 100-feet of the subject property where a release is considered likely or a known release has occurred.

- In our opinion, none of the other sites listed on the regulatory database report pose a significant threat to the subject property as there is no indication of a release at the respective sites, a release has occurred but groundwater has not been impacted, a release has occurred but the case is closed, or the sites are located cross or down gradient of the subject property and in excess of 1/10 mile from the subject property.

- The Los Angeles Regional Water Quality Control Board (LARWQCB), Department of Toxic Substances Control (DTSC), South Coast Air Quality Management District (SCAQMD), Los Angeles County Department of Public Health, Public Health Investigation (LACDPH PHI), Los Angeles County Department of Public Works, Environmental Programs Division (LACDPW EPD), and the Los Angeles County Sanitation District (LACSD) were contacted regarding hazardous materials, underground storage tank, industrial wastewater, and air emissions equipment files for the subject property. Additionally, the State Water Resources Control Board's GeoTracker database, the DTSC's Hazardous Waste Tracking System (HWTS) and EnviroStor databases, and the SCAQMD's Facility Information Detail (FIND) database were reviewed for the subject property. According to responses to our requests and review of the above databases, there are no files for the subject property with the exception of the following:
  - Files from the SCAQMD include various equipment permits, permit applications, and Notices of Violations (NOVs) for the current tire retreading operations by Commercial Tire Network, LLC/ GCR Tire Centers. This facility has been onsite since at least 2001 and has been permitted for tire buffers, an air pollution control system, powder coating spray booth, abrasive blasting equipment, baghouse, and wheel and rim refinishing system. NOVs were issued in 2000 and 2004 for failing to operate without proper equipment permits; all NOVs have been abated.
  - Files from the LACDPH PHI includes various inspection reports, correspondences, permits, and hazardous material inventories for Wesfac, Inc. (1995-2000), and Commercial Tire Network/GCR Tires & Service (2000-current). Wesfac Inc., a manufacturer of cabinets for food storage and processing, utilized the following hazardous materials onsite: welding gases, hydraulic/gear oil for

machining operations, lacquer thinner (petroleum-based), inorganic cleaners, resins, foam, and propane (for forklifts). No violations or releases were identified for this former occupant. GCR Tires & Service, a tire retreading facility, utilizes the following hazardous materials onsite: dripless tire paint, welding gases, propane, foam, and lacquer thinner (petroleum-based). No outstanding violations or releases were identified for this facility. Based on this and the observed conditions at the time of the site reconnaissance, the current operations at the subject property do not represent a significant environmental concern at this time.

- The Division of Oil, Gas, and Geothermal Resources (DOGGR) Online Mapping System was reviewed for information pertaining to oil and gas exploration on or nearby the subject property. No oil wells were identified within 500 feet of the subject property.
- The user did not provide EFI Global Inc. any information either verbally or in writing (i.e. Title Report) regarding environmental cleanup liens or activity and use limitations encumbering the subject property. An environmental lien search was not requested by the user; however, based on our review of the Department of Toxic Substances Control (DTSC) EnviroStor Database, no environmental liens enforced by the DTSC were identified.

Additional Issues

- Based on the age of the onsite structure, there is a potential for asbestos containing building materials at the site, however, no testing was completed as part of this report. Suspect materials (drywall, ceiling tile, flooring) appeared to be in good condition at the time of the site reconnaissance.
- Based on the age of the onsite structure, there is a potential for lead based paint at the site. Painted surfaces appeared to be in good condition at the time of the site reconnaissance.
- Based on our research, the radon risk is expected to be low.
- EFI Global, Inc. did not observe visible or olfactory indications of the presence of mold, nor did EFI Global, Inc. observe obvious indications of significant water damage. No sampling was conducted as part of this assessment.
- The Los Angeles County Department of Public Works, Solid Waste Information System was reviewed to determine if the property is within 1,000 feet of a landfill or 300 feet of an oil well. According to the information reviewed, the subject property is not located within 1,000 feet of a landfill or 300 feet of an oil well. Therefore, the presence of methane beneath the property is considered low.

CONCLUSIONS

EFI Global, Inc. has performed a Phase I Environmental Site Assessment in conformance with the scope and limitations of ASTM Practice 1527-13, at 14830 Carmenita Road, Norwalk, California, the subject property. Any exceptions to or deletions from this practice are described in the individual sections of this report. This assessment has revealed no evidence of recognized environmental conditions in connection with the subject property except for the following:

Recognized Environmental Conditions (REC)

The potential for chlorinated solvents to have impacted the subsurface at the subject property from former onsite spray booth operations is considered a recognized environmental condition.

Historical Recognized Environmental Conditions (HREC)

In our opinion, no HRECs were revealed during the course of our assessment.

Controlled Recognized Environmental Conditions (CREC)

In our opinion, no CRECs were revealed during the course of our assessment.

RECOMMENDATIONS

Based upon the foregoing a Phase II Environmental Site Assessment is recommended.

1.0 INTRODUCTION

EFI Global, Inc. has performed a Phase I Environmental Site Assessment (Phase I) for the property located at 14830 Carmenita Road, in Los Angeles County and the City of Norwalk, California (Subject Property). This report has been prepared for the sole use of Sydney Development Company (Client).

The research conducted for this study and the report prepared are in general conformance with the EPA "All Appropriate Inquiries" standard and the ASTM 1527-13 "Standard Practices for Environmental Site Assessments: Phase I Environmental Site Assessment Process". The primary purpose for performing a Phase I ESA is to "…permit a user to satisfy one of the requirements to qualify for the innocent landowner, contiguous property owner, or bona fide prospective purchaser limitations (commonly known as landowner liability protections) on Comprehensive Emergency Response Compensation and Liability Act (CERCLA) liability." (ASTM, 2013) An environmental site assessment meeting or exceeding this practice and completed less than 180 days prior to the date of acquisition is presumed to be valid under this standard. In order to maintain landowner liability protections, the user also has a "continuing obligation to not interfere with activity and use limitations associated with the property," must take "reasonable steps to prevent releases" and must "comply with legal release reporting obligations." (ASTM, 2013) Further, it is the goal of this study to identify business risks related to the property associated with environmental conditions. This investigation is not an environmental compliance audit and is not designed to determine if the operations of an existing facility are in compliance with applicable environmental laws and regulations.

The goal of this process is to identify any (1) recognized environmental conditions (RECs), (2) historic recognized environmental conditions (HRECs), and/or (3) controlled recognized environmental conditions (CRECs) associated with the subject property.

- A **recognized environmental condition** is defined as "…the presence or likely presence of any hazardous substances or petroleum products in, on, or at a property: (1) due to any release to the environment; (2) under conditions indicative of a release to the environment; or (3) under conditions that pose a material threat of a future release to the environment." This definition does not include de minimis conditions defined as "a condition that generally does not present a threat to human health or the environment and that generally would not be the subject of an enforcement action if brought to the attention of appropriate governmental agencies" (ASTM, 2013).
- A **historical recognized environmental condition** is defined as "a past release of any hazardous substances or petroleum products that has occurred in connection with the property and has been addressed to the satisfaction of the applicable regulatory authority or meeting unrestricted use criteria established by a regulatory authority, without subjecting the property to any required controls (for example, property use restrictions, activity and use limitations, institutional controls, or engineering controls)." (ASTM, 2013). The HREC designation requires the comparison of residual contamination concentrations, if any, to currently regulatory standards.
- A **controlled recognized environmental condition** is defined as "a recognized environmental condition resulting from a past release of hazardous substances or petroleum products that has been addressed to the satisfaction of the applicable regulatory authority (for example, as evidenced by the issuance of a no further action letter or equivalent, or meeting risk-based criteria established by regulatory authority), with hazardous substances or petroleum products allowed to remain in place subject to the implementation of required controls (for example, property use restrictions, activity and use limitations, institutional controls, or engineering controls)" (ASTM, 2013).

In order to identify environmental conditions at the site, the Phase I ESA includes a site inspection, interviews with parties familiar with the property, historical research into the past uses of the property, and an environmental records search with regard to the subject property, adjoining and immediately surrounding properties, and the surrounding area. In addition, EFI Global, Inc. provides an opinion regarding the potential for asbestos containing materials, lead-based paints, mold, radon, oil and gas exploration, and methane as they relate to the subject property. Reviewing those documents that are publicly available, reasonably ascertainable, and practically reviewable controls the completeness of this assessment. The inability to review documents which do not exist or are not publicly available, reasonably ascertainable, or practically reviewable may result in a data gap.

1.1 Significant Assumptions

While this report provides an overview of potential environmental concerns, both past and present, the environmental assessment is limited by the availability of information at the time of the assessment. It is possible that unreported disposal of waste or illegal activities impairing the environmental status of the property may have occurred which could not be identified. The conclusions and recommendations regarding environmental conditions that are presented in this report are based on a scope of work authorized by the Client. Note, however, that virtually no scope of work, no matter how exhaustive, can identify all contaminants or all conditions above and below ground.

1.2 Limitations and Exceptions

This report has been prepared in accordance with generally accepted environmental methodologies referred to in ASTM 1527-2013, and contains all of the limitations inherent in these methodologies. No other warranties, expressed or implied, are made as to the professional services provided under the terms of our contract and included in this report. The conclusions of this report are based in part, on the information provided by others. The possibility remains that unexpected environmental conditions may be encountered at the site in locations not specifically investigated. The services performed and outlined in this report were based, in part, upon visual observations of the site and attendant structures. Our opinion cannot be extended to portions of the site that were unavailable for direct observation, reasonably beyond the control of EFI Global, Inc. The objective of this report was to assess environmental conditions at the site, within the context of our contract and existing environmental regulations within the applicable jurisdiction. Evaluating compliance of past or future owners with applicable local, provincial, and federal government laws and regulations was not included in our contract for services. Our observations relating to the condition of environmental media at the site are described in this report. It should be noted that compounds or materials other than those described could be present in the site environment.

1.3 Reliance

This report has been prepared for the sole use of the Sydney Development Company. The contents should not be relied upon by any other parties without the express written consent of the Sydney Development Company and EFI Global, Inc.

1.4 User Responsibilities

The United States Environmental Protection Agency (USEPA) All Appropriate Inquiry (AAI) and ASTM E 1527-13 Phase I Standards require that the user conduct independent research and consider certain information before purchasing a property:

- Obtain a recent (less than 180 days old) title report prepared for the subject property. The report should be reviewed to obtain information regarding environmental clean-up liens or activity and use limitations (AULs) with regard to the subject property. If environmental cleanup liens or AULs encumbering the subject property or in connection with the subject property are identified, the user should provide that information to the Environmental Professional (EFI Global, Inc.). If the user has actual knowledge of environmental cleanup liens or AULs encumbering the subject property or in connection with the subject property, the user should provide that information to the Environmental Professional (EFI Global, Inc.).
- The user should provide the Environmental Professional (EFI Global, Inc.) with any specialized knowledge the user has with regard to recognized environmental conditions in connection with the property.
- If the user is aware of any commonly known information in the community about the subject property with respect to recognized environmental conditions, the user should provide the information to the Environmental Professional (EFI Global, Inc.).
- If this Phase I ESA was prepared as due diligence for a property transaction, it is the responsibility of the user to consider the relationship of the purchase price to the fair market value of the property. If the purchase price is significantly lower than the fair market value, the user should identify the alternate reason for the low purchase price if the lower purchase price is not related to the property being affected by hazardous substances or petroleum products.

2.0 SITE DESCRIPTION

EFI Global, Inc. has performed a Phase I for a commercial property located at 14830 Carmenita Road, in Los Angeles County and the City of Norwalk, California. The subject property is located approximately 60 feet east of Carmenita Road and 200 feet south of Pumice Street. The subject property is approximately 3.35 acres and is occupied by an industrial structure, which is approximately 42,000 square feet in size. GCR Tires and Service Inc., a tire distribution and refurbishment facility, currently occupies the subject property. The remaining portions of the subject property consist of asphalt and concrete paved areas utilized for parking, driveway, and exterior storage. The surrounding area is used for commercial and industrial purposes.

Natural gas and electrical services are provided to the subject property by the Southern California Gas Company and Southern California Edison, respectively. Potable water and sewer services are provided by the City of Norwalk.

2.1 Current and Historical Addresses

According to our research and information provided by the Client, the following addresses have been found to be associated with the subject property: 14830 and 14850 Carmenita Road, Norwalk,California.

2.2 Legal Description

According to the Los Angeles County Assessor's Office, the subject property is located in the City of Norwalk, and is described by the Assessor's Parcel Number: 8069-002-066.

2.3 Physical Setting

The elevation of the subject property is approximately 80 feet above sea level (USGS Whittier, California 7.5 minute topographic quadrangle). Based on our review of the GeoCheck Section of the EDR Radius report, the subject property is not situated within a 100-year FEMA Flood Zone. No wetlands were identified at the property or adjoining/immediately surrounding properties. Based on our review of groundwater data presented in the State Water Resources Control Board (SWRCB) GeoTracker website, groundwater was detected at a leaking underground storage tank site (13531 Excelsior Drive) adjacent to the south of the subject property at approximately 30 to 33 feet below ground surface. However, perched and semi-perched aquifers may be present beneath the site. Based on regional groundwater data, regional groundwater flow direction is estimated to be towards the east-southeast; however local groundwater flow direction may vary.

3.0 SITE RECONNAISSANCE/INTERVIEWS

3.1 Site Reconnaissance

On September 14, 2016, Noli Valera conducted a site reconnaissance of the subject property. The site inspection was conducted to attempt to identify current site use(s), current hazardous materials storage, and evidence of past site uses and hazardous material storage and to identify evidence of other recognized environmental conditions. The following table summarizes our Site Reconnaissance observations:

Yes	No	Observed Feature(s)
	✔	Hazardous Substances and Petroleum Products Containers
	✔	Underground and/or Aboveground Storage Tanks
✔		Drains/Sumps/Clarifiers/Sewer Interceptors/Septic Systems
	✔	Stained or Corroded Surfaces/Stained Soil or Stressed Vegetation
	✔	Pits/Ponds/Lagoons/Wetlands
✔		Electrical Equipment with the Potential to contain Fluids
	✔	Production or Monitoring Wells
	✔	Evidence of Solid Waste Disposal/Dumping/Fill Areas

3.1.1 Exterior Observations

The subject property is developed with a primarily single-story industrial warehouse structure. The exterior portions of the subject property consist of concrete and asphalt-paved parking, driveway, and exterior storage areas. The northern and western portions of the subject (including the canopied areas on the western portion) consist of automobile tire storage. North of the property building are a propane tank, the air pollution control system, and the air compressors. Throughout the northern portion of the property, the paved surfaces were covered with rubber dust particles. These particles are not considered an environmental concern at this time; however, improved housekeeping practices are recommended to prevent any significant releases into the stormwater system. A pad-mounted transformer was located onsite with no observable leaks or spills. A truck well is located beneath the westernmost canopy. No storm drains were observed in this area.

No recognized environmental conditions were observed in this portion of the site.

3.1.2 Interior Observations

The subject property is developed with a single-story, concrete tilt-up industrial warehouse structure, approximately 42,000 square feet in size. GCR Tires and Service Inc., an automotive tire distributor and retreading company, currently occupies the subject property. Interior finishes include ceramic, vinyl, carpet and concrete floors; drywall and concrete walls; and acoustical tile and open ceilings. The southern portion of the subject property consists of offices and storage areas. The remaining portions of the property building consists of warehouse storage and tire production facility. The onsite operations include rim repair, tire retreading, and general tire repair. Used tires are inspected and heated/re-surfaced (utilizing water-based tire coating) for reuse. An overhead conveyor system is utilized to move tires throughout the various repair areas. A flammables cabinet containing five-gallon containers of heptane is located near the northeastern corner of the property building. No spills or releases were observed in the vicinity of the cabinet or heptane containers. HVAC systems are reportedly roof-mounted and the building is connected to municipal sewer and water supplies.

No significant hazardous material storage or recognized environmental conditions were observed in the interior portions of the site.

3.1.3 Reconnaissance Limitations

The warehouse and exterior storage areas were mostly full of tire storage; therefore, EFI Global, Inc. was not able to observe the concrete/asphalt surfaces in these areas.

3.2 Adjoining and Immediately Surrounding Properties

The adjoining and immediately surrounding properties (within 100-feet of the subject property boundary) were visually and physically observed from public right-of ways and the subject property in an attempt to identify recognized environmental conditions. Our observations are summarized in the following table:

Location	Address(es)	Uses/Observations
North	13474-13518 Pumice Street	Paradise Printing Inc. (13474), Full Factory (13502), and industrial (13518)
East	13555 Excelsior Drive	Rabsio RV Storage
Southeast	13531 Excelsior Drive	Top King Inc.
South	13457 Excelsior Drive	Industrial
Southwest	13455 and 13449 Excelsior Drive	Standard Fasteners Inc. (13455) and Irrigation Express (13449)
West	14280 Carmenita Road, Unit B	Lasco Fittings Inc.

Several adjoining/immediately surrounding properties were listed on the regulatory database report and are further discussed in Section 5.2 below.

3.3 Surrounding Area Observations

3.3.1 Surrounding Property Uses

The surrounding area is developed with commercial and industrial structures.

3.3.2 Surrounding Geography

The surrounding area is mostly flat with a slight topographic slope to the east. No nearby hills or bedrock outcroppings were observed in the area of the site. No lakes, ponds, rivers or streams were observed in the surrounding area.

3.4 Interviews

3.4.1 Property Owner

Mr. Tim Cronin of Lee & Associates (agent for the property owner) was provided an environmental questionnaire for the subject property. At the writing of this report, a completed questionnaire has not been completed.

3.4.2 Key Site Manager

The key site manager was not available for interview at the writing of this report.

3.4.3 Property Occupants

A representative (name withheld) from GCR Tires and Service Inc. was interviewed at the time of the site reconnaissance. The representative was not aware of any significant environmental concerns with respect to the subject property.

3.4.4 Past Owners, Operators and Occupants

Past owners, operators and occupants were not able to be identified for an interview for this report.

3.4.5 Prospective Purchaser

A prospective purchaser was not available for interview at the writing of this report.

3.4.6 Neighboring Property Owners/Tenants

Per ASTM, an attempt to interview neighboring property owners/tenants should be conducted when the subject property is vacant and unsecured land.

As the subject property is currently developed and utilized for commercial use, no neighboring property owners/tenants were interviewed during this assessment.

3.5 User Provided Information

The United States Environmental Protection Agency (USEPA) All Appropriate Inquiry (AAI) and ASTM 1527-13 Phase I Standards require that the Report User conduct independent research and consider certain information before purchasing a property. EFI Global, Inc. recommends that the User documents completion of the following items:

3.5.1 Lien Search

The User is required to obtain a recent (less than 180 days old) title report prepared for the subject property. The report should be reviewed to obtain information regarding environmental clean-up liens or activity and use limitations with regard to the subject property. If environmental cleanup liens or activity and use limitations encumbering the subject property or in connection with the subject property are identified, the User should provide that information to the Environmental Professional (EFI Global, Inc.). If the User has actual knowledge of environmental cleanup liens or activity and use limitations encumbering the subject property or in connection with the subject property, the User should provide that information to the Environmental Professional (EFI Global, Inc.).

- The user did not provide EFI Global Inc. any information either verbally or in writing (i.e. Title Report) regarding environmental cleanup liens or activity and use limitations encumbering the subject property. An environmental lien search was not requested by the user; however, based on our review of the Department of Toxic Substances Control (DTSC) EnviroStor Database, no environmental liens enforced by the DTSC were identified.

3.5.2 Specialized Knowledge

The User should provide the Environmental Professional (EFI Global, Inc.) with any specialized knowledge the User has with regard to recognized environmental conditions in connection with the property.

- The User has no specialized knowledge with respect to recognized environmental conditions in connection with the property.

3.5.3 Commonly Known or Reasonably Ascertainable Information

If the User is aware of any commonly known information in the community about the subject property with respect to recognized environmental conditions, the User should provide the information to the Environmental Professional (EFI Global, Inc.).

- The User is not aware of any commonly known information in the community about the subject property with respect to recognized environmental conditions.

3.5.4 Property Valuation

If this Phase I ESA was prepared as due diligence for a property transaction, it is the responsibility of the User to consider the relationship of the purchase price to the fair market value of the property. If the purchase price is significantly lower than the fair market value, the User should identify the alternate reason for the low purchase price if the lower purchase price is not related to the property being affected by hazardous substances or petroleum products.

- As the user of this report is the owner of the property performing due diligence on the subject property in contemplation of a future sale or refinance, there is no prospective purchaser included in the transaction.

3.5.5 Purpose of Performing Phase I ESA

According to the user, the user is the owner of the property performing due diligence on the subject property in contemplation of a future transaction.

3.6 User Provided Documents

No documents were provided to EFI Global, Inc. by the Report User.

4.0 HISTORICAL LAND USE

A review of historical data derived from standard historical resources is provided in this section. The objective of consulting historical sources is to develop a history of the previous uses of the property and surrounding area, in order to help identify the likelihood of past uses having led to recognized environmental conditions in connection with the property. During our historical review, acute attention is paid to the subject property. Data relating to the adjoining and immediately surrounding properties (within 100-feet of the subject property boundary) and the surrounding area is reviewed to the extent that it is revealed in the course of researching the property itself.

4.1 Aerial Photography Review

Aerial Photography of many portions of the United States dates back to the 1920's. Items searched for in each photograph included, but were not limited to: evidence of tanks, gas stations, industrial site usage, water drainage pathways, areas which show evidence of drums or excessive debris, discolored or stained soils, areas of distressed vegetation, et cetera.

Aerial Photograph Coverage was available from Environmental Data Resources (EDR) for the years: 1928, 1938, 1947, 1956, 1968, 1976, 1989, 1994, and 2005. A summary of our observations is presented in the following table.

Year	Subject Property	Notable Adjoining Property Observations	Notable Observations of the Surrounding Area
1928, 1938, and 1947	Appears to be undeveloped rural land	Agricultural and undeveloped	Undeveloped, agricultural, and residential
1956	Appears to be agricultural land	Agricultural	Undeveloped, agricultural, and residential
1968	Appears to be vacant land	Agricultural, commercial, vacant, and residential	Undeveloped, commercial, light industrial, and residential
1976, 1989, and 1994	Appears to be developed with the current warehouse and canopy	Agricultural, commercial, and light industrial	Commercial, light industrial, and residential
2005	Appears to be developed with the current warehouse and canopy	Commercial and light industrial	Commercial, light industrial, and residential

- The subject property was historically used for agricultural purposes. There is a potential that agricultural chemicals, such as pesticides, herbicides and fertilizers, were used onsite. Agricultural chemicals tend to accumulate in the near surface soils. As the property has been redeveloped, which typically involves grading (soil mixing) of the first few feet of soil; it is likely the agricultural chemicals, if any were present have been diluted to below regulated levels. Furthermore, the entire area of the subject property is either paved or covered by improvements that makes direct contact with remaining concentrations of agricultural chemicals in the soil, if any, unlikely. Lastly, the subject property is developed and used for commercial purposes. Based on the foregoing, it is our opinion that a risk to human health or the environment based on the

historical agricultural use of the site is unlikely, and thus no further action related to the former agricultural use of the subject property is recommended at this time.

4.2 Building Department Records Review

The addresses identified as current and historical addresses for the subject property were researched at the City of Norwalk Building Department. Items considered in the course of the building permit review are previous site usage, previous ownership, and the construction or demolition of any structures that may have had a negative environmental impact on the property. The following table summarizes relevant building permits obtained and reviewed:

14830 Carmenita Road		
Date	**Owner/Occupant**	**Purpose**
02/05/1974	Silvercrest	Footings for future second story office
02/05/1974	Silvercrest	Construct new second story partitions
02/05/1974	Silvercrest	Install 1 spray booth
02/05/1974	Howard Sherman	Install double faced sign and two posts
02/21/1974	Silvercrest	Foundation for existing craneway
12/19/1974	Silvercrest	Add automatic sprinklers to second floor office
01/30/1981	Western Piping Division	Concrete footings for equipment only
01/30/1981	Western Piping Division	Build rooms for ruds and bond. Install walls for offices
03/26/1981	Western Piping Division	Construct monorail for 1 ton crane system
03/26/1981	Western Piping Division	Floor supported bridge crane runway superstructure
11/30/1981	Johnson Controls	Install wood monument sign
07/11/1986	Custom Crating	Install 499 gallon liquid pressurized tank
10/13/1992	Sydney Development Corp	Reroof with 3-ply
04/02/1994	Sydney Development Corp	Add depressed truck loading dock
05/31/2012	Sydney Development Corp	Re-roof flat roof with single ply torch down system

14850 Carmenita Road		
Date	**Owner/Occupant**	**Purpose**
03/30/1982	C & M Associates	Application for sewer connection to modular office
04/29/1982	Silvercrest	Install modular office building foundation
05/16/1984	Sydney Development Corp	Construct 3 sided steel garage
06/28/1984	Sydney Development Corp	Propane tank station

14850 Carmenita Road		
Date	**Owner/Occupant**	**Purpose**
02/05/1985	Sydney Development Corp	Add 4 modular buildings to back of existing store

4.3 City Directory Review

City directories have been published since the 1800's and provide detailed occupant information for the property and its surrounding area at five-year intervals. The purpose of the City Directory research is to attempt to determine the businesses that historically occupied the subject property. Historical City Directories provided by EDR and reviewed by EFI Global, Inc. are listed below.

14830 Carmenita Road	
Date	**Listing**
1975	Silvercrest Industry
1982	Western Piping Division
1987	Johnson Controls
1997	Wesfac

14850 Carmenita Road	
Date	**Listing**
1987 and 1997	Calwestern RV Sales and Service

Listings for adjoining and immediately surrounding properties reviewed during the course of researching the subject property did not reveal any uses of concern.

4.4 Sanborn Map Review

Originally compiled by the Sanborn Map Company of Pelham, New York for fire insurance companies to assess fire risks related to building materials and hazardous materials storage, today Sanborn Maps are an invaluable tool for Environmental Professionals in determining historical site use and the potential for environmental conditions. Sanborn Map Coverage is available from as early as 1867 in some cities. Although Sanborn maps were created for approximately twelve thousand cities and towns in the United States, Canada, and Mexico, Sanborn Map Coverage is not available in newer and more rural communities.

- Sanborn Map Coverage was not available for the subject property. The remaining Historical Land Use data in our opinion is sufficient to accurately ascertain the historical site use.

4.5 Historical Summary

4.5.1 Subject Property

According to EFI Global Inc's interpretation of the historical research data, the subject property was undeveloped prior to 1928 until at least 1947. By 1956, the subject property was utilized for agricultural purposes until sometime prior to 1968. The subject property remained vacant land until 1973, when the property was developed with the current industrial structure. Historical occupants have included: Silvercrest Industries (1973-1980), Western Piping Division (1981-1982), Johnson Controls (1981-1987), C & M Associates (1982), Custom Crating (1986), Sydney Development Corp

(1984-current), Calwestern RV Sales and Service (1987-1997), Wesfac (1995-2000), and GCR Tire Centers/Commercial Tire Network (2000-current).

- According to building permits, Silvercrest Industries, a trailer manufacturer, operated a spray booth in circa 1973. This spray booth operated during a time that preceded stringent regulatory oversight; therefore, records of the type of paints and solvents utilized are not available. Chlorinated solvents were readily used in spray booth operations. These solvents, even when properly stored and handled, can readily migrate into the subsurface as a result of small releases associated with onsite operations. Chlorinated solvents are highly mobile chemicals that can easily accumulate in the subsurface and present a public health risk. Based on this, the former onsite spray booth represents a recognized environmental condition.
- Hazardous materials usage associated with Wesfac and GCR Tire Centers are further discussed in Section 6.0.
- No regulatory agency records were available for Western Piping Division, Johnson Control, C&M Associates, Custom Crating, and Calwestern RV Sales and Service, which are not expected to represent a significant environmental concern for the subject property.

4.5.2 Adjoining and Immediately Surrounding Properties

According to EFI Global, Inc.'s interpretation of the historical research data, the adjoining and immediately surrounding properties were developed as agricultural land until at least 1947. By 1956, the adjoining and immediately surrounding properties had been partially graded. Since at least 1976, the adjoining properties have been developed for commercial/industrial purposes.

4.5.3 Surrounding Area

According to EFI Global, Inc.'s interpretation of the historical research data, the surrounding area was primarily developed for agricultural purposes in 1928. Over time, residential and commercial development increased, reflecting the present configuration.

4.6 Historical Data Gaps

Based on our review of the historical data, no significant data gaps were encountered during our research.

5.0 REGULATORY DATABASE REPORT

A radial database search was conducted in accordance with the specifications defined in ASTM E 1527-13 which sets the radial search distances for each regulatory database. The radial database search was conducted by EDR on September 7, 2016. A copy of the database report is presented in Appendix II of this report. The following table summarizes required databases reviewed, the approximate search distances, and indicates if the subject site, adjoining/immediately surrounding properties or surrounding sites are listed on the respective database.

Following the table are summaries of the information found in the relevant database listings and our opinion regarding the potential for the subject property to be impacted. Our opinion is based on the information found in the database listings, through other historical and regulatory resources, "Standard Guide for Vapor Encroachment Screening on Property Involved in Real Estate Transactions" (ASTM E2600-10), and assumed groundwater flow direction. As discussed in Section 2.3, Groundwater is estimated to be approximately 30 to 33 feet below ground surface in the area of the site and is assumed to flow towards the east-southeast.

DATABASE	Search Distance (Miles)	Subject Site (Yes/ No)	Adjacent Site (Yes/ No)	Total Listings (#)
Federal National Priorities List (NPL)	1.0	No	No	0
Federal De-listed NPL	1.0	No	No	0
Federal CERCLIS	0.5	No	No	2
Federal CERCLIS NFRAP	0.5	No	No	3
Federal RCRA CORRACTS	1.0	No	No	3
Federal RCRA non-CORRACTS TSD	0.5	No	No	1
Federal RCRA Generators	0.25	No	Yes	28
Federal Institutional/Engineering Controls	0.5	No	No	0
Federal ERNS	Property	No	No	0
State/Tribal Equivalent NPL	1.0	No	No	1
State/Tribal Equivalent CERCLIS	1.0	No	No	25
State/Tribal Landfill	0.5	No	No	1
State/Tribal Underground Storage Tank (UST)	0.25	No	Yes	19
State/Tribal Leaking Underground Storage Tank (LUST/SLIC)	0.5	No	Yes	42
State/Tribal Institutional/Engineering Controls	0.5	No	No	0
State/Tribal Voluntary Clean-up Sites	0.5	No	No	7
State/Tribal Brownfield Sites	0.5	No	No	0

5.1 Subject Property

Bridgestone Firestone North American Tire, LLC / GCR Tire CT (14830 Carmenita Road) - The subject property is listed on the Registered Waste Tire Haulers Listing (HAULERS) database as a registered waste tire hauler. Based on observations made during EFI Global's site reconnaissance of the subject property, the property stores and refurbishes tires. No other information or violations were reported. Regulatory agency records for this facility are discussed in Section 6.0 below.

5.2 Adjoining and Immediately Surrounding Properties

Fuji Hunt Photographic Chemicals (14820 Carmenita Road Unit B) - The west adjacent property (hydrologically up-gradient) is listed on the Facility and Manifest Data (HAZNET), Facility Index System/ Facility Registry System (FINDS), Enforcement and Compliance History Online (ECHO), and Resource Conservation and Recovery Act - Small Quantity Generator (RCRA-SQG) databases. The facility was listed a small-quantity hazardous waste generator from at least 2001 through 2006 and a large quantity hazardous waste generator in 2006. Waste codes listed for this facility code include ignitable waste, corrosive waste, benzene, methyl ethyl ketone, and various halogenated solvents. No violations were listed. Hazardous waste manifests from 2004 for this facility identify the following hazardous wastes: off-specification, aged or surplus organics (disposed via treatment, incineration, recycling). Based on the absence of any reported releases or violations, and the proper disposal of hazardous wastes, the above listings do not represent a significant environmental concern for the subject property at this time.

Performance Tean (14820 Carmenita Road) - The west adjacent property (hydrologically up-gradient) is listed on the HAZNET database. Hazardous waste manifests from 2008 for this facility identify the following hazardous wastes: unspecified oil-containing waste and other organic solids (disposed via storage, bulking, transfer offsite). Based on the absence of any reported releases or violations, and the proper disposal of hazardous wastes, the above listings do not represent a significant environmental concern for the subject property at this time.

Hatch and Kirk (13474 Pumice Street) – The northwest adjacent property (hydrologically up- to cross-gradient) is listed on the RCRA-SQG, FINDS, ECHO, and HAZNET databases. According to the listings, the site was a small quantity generator of hazardous materials from at least 2000 until 2002. Hazardous materials generated onsite include alkaline solution without metals and aqueous solution with total organic residues less than 10 percent. The disposal method was not specified, and no violations were listed. Based on the proper disposal of all hazardous wastes, the lack of any violations, and the lack of any indication that spill or release has occurred onsite, the above listings are not expected to represent a significant environmental concern at this time.

Haynes Fuel Injsection Corp. (13474 Pumice Street) - The northwest adjacent property (hydrologically up- to cross-gradient) is listed on the EDR Historical Auto Stations database in 2005. No other information was available for this site. Based on the absence of any reported releases or violations, this listing is not expected to contribute to a significant environmental concern for the subject property at this time.

Norm Reeves Honda Superstore (13555 Excelsior Drive) – The adjacent property to the east (hydrologically down-gradient) is listed on the HAZNET, FINDS, Los Angeles County Hazardous Materials System (Los Angeles Co. HMS), and Hazardous Substance Storage Container Database (HIST UST) databases. According to the information, the property was a small quantity generator of hazardous materials that were disposed of properly. Hazardous materials generated onsite included unspecified aqueous solution (disposed via sewer discharge). According to the UST databases, two USTs were installed at the subject property in 1982 consisting of one 10,000 gallon gasoline and one 10,000 gallon diesel UST. The USTs were installed at the property by Pearson Trucking and Rigging. Based on the absence of any reported releases or violations, the above listing does not represent a significant environmental concern at this time.

GE Co Norwalk Tool Facility (13555 Excelsior Drive) – The adjacent property to the east (hydrologically down-gradient) is listed on the HAZNET database. In 1993, the facility generated the following hazardous wastes: unspecified solvent mixture, and polymeric resin waste (disposed via transfer station). No

additional information was available. Based on the absence of any reported releases or violations, the above listing does not represent a significant environmental concern at this time.

Recon Dynamics (13555 Excelsior Drive) – The west adjacent property (hydrologically down-gradient) is listed on the HAZNET database. In 2002, the facility generated the following hazardous wastes: waste oil and mixed oil, other empty containers 30 gallons or more and unspecified solvent mixture (disposed via recycler and/or transfer station). No violations were listed. Based on the absence of any reported releases or violations, this listing is not expected to contribute to a significant environmental concern for the subject property.

Young Estate Property (13531 Excelsior) – The adjacent property to the southeast (hydrologically down-gradient) is listed on the leaking underground storage tank (LUST) database. According to the regulatory database report, an unauthorized release of gasoline that impacted the soil and groundwater was discovered at the site in December 1987. The leak was discovered during tank closure activities. The responsible party, Ms. Donna Young, has been identified. This site has been undergoing further investigation and remediation activities since 1995. According to information obtained from the State Water Resources Control Board's GeoTracker database, groundwater at the site was last sampled in July of 2016. The closest monitoring well to the subject property (MW-14) is located approximately 150 feet to the southeast of the subject property building. The analyses of groundwater samples from this well were non-detect for all volatile organic compounds and fuel oxygenates with the exception of diisopropylether (DIPE) at 16.4 micrograms per liter (µg/L). The total petroleum hydrocarbon (TPH) and benzene plumes have been delineated and are limited to an area of this site that is over 200 feet from the subject property. Based on the assumed groundwater gradient, distance of the contamination from the subject property, and continued oversight by the Los Angeles Regional Water Quality Control Board, the release investigation at this site does not represent a significant environmental concern for the subject property at this time.

No other adjoining/immediately surrounding properties (within 100-feet) were listed on any of the regulatory databases researched or the listings were not associated with the storage or disposal of hazardous wastes including aboveground or underground storage tanks, did not indicate a known chemical release, and did not indicate a property use where the use of hazardous chemicals would be expected.

5.3 Surrounding Area

Tosco - 76 Station #6093 (14960 South Carmenita Road) - The property located approximately 500 feet to the southwest (hydrologically cross-gradient) is listed on the Leaking Underground Storage Tank (LUST) database. According to information available on the State Water Resources Control Board's GeoTracker database, this site formerly operated as a service station as early as 1968 with an unauthorized release first reported in 1999 during the removal of five underground storage tanks (USTs): two 8,000-gallon gasoline USTs, a 5,000-gallon gasoline UST, a 5,000-gallon diesel UST, and a 550-gallon waste oil UST. Remedial actions have include groundwater monitoring, soil excavation, groundwater pump and vapor extraction testing, air sparging, and operation of a dual-phase extraction system. In 2011, the site was obtained by the California Department of Transportation (Caltrans) as part of an expansion of the Interstate 5/Carmenita Road interchange. Currently, six monitoring wells are located at this site, which have been monitored on a quarterly basis. The total petroleum hydrocarbon as gasoline (TPHg), benzene, tert-butyl alcohol (TBA), and methyl tert-butyl ether (MTBE) contamination appears to be limited within the former gasoline station equipment, which is over 200 feet from any subject property building. Given the distance from the subject property, the assumed groundwater gradient, and continued regulatory oversight by the

Los Angeles Regional Water Quality Control Board (LARWQCB), the gasoline station release investigation for this site does not represent a significant environmental concern for the subject property at this time.

In our opinion, none of the other sites listed on the regulatory database report pose a significant threat to the subject property as there is no indication of a release at the respective sites, a release has occurred but groundwater has not been impacted, a release has occurred but the case is closed, or the sites are located cross or down gradient of the subject property and in excess of 1/10 mile from the subject property.

5.4 Orphan Sites

Orphan sites are unmappable sites which appear in a list form in the Radius Map Report rather than on the standard Radius Map. Twelve (12) orphan sites were identified in the Radius Map Report prepared for this site. The sites were manually mapped to determine the location of the site relative to the subject property and groundwater gradient. The following conclusions were made:

In our opinion, none of the orphan sites listed pose a significant threat to the subject property as there is no indication of a release at the respective sites, a release has occurred but groundwater has not been impacted, a release has occurred but the case is closed, or the sites are located cross or down gradient of the subject property and in excess of 1/10 mile from the subject property.

6.0 AGENCY FILE REVIEWS

6.1 State Agencies

The regional offices of the Los Angeles Regional Water Quality Control Board (LARWQCB), Department of Toxic Substances Control (DTSC), and South Coast Air Quality Management District (SCAQMD) were contacted regarding permits and site investigation files for the subject property. Additionally, the State Water Resources Control Board's GeoTracker database, the DTSC's Hazardous Waste Tracking System (HWTS) and EnviroStor databases, and the SCAQMD's Facility Information Detail (FIND) database were reviewed for the subject property.

- According to responses from the LARWQCB and DTSC, and review of the GeoTracker and EnviroStor databases, there are no files for the subject property.
- Files from the SCAQMD include various equipment permits, permit applications, and Notices of Violations (NOVs) for the current tire retreading operations by Commercial Tire Network, LLC/GCR Tire Centers. This facility has been onsite since at least 2001 and has been permitted for tire buffers, an air pollution control system, powder coating spray booth, abrasive blasting equipment, baghouse, and wheel and rim refinishing system. NOVs were issued in 2000 and 2004 for failing to operate without proper equipment permits; all NOVs have been abated. Los Angeles County Fire Department records for this facility are discussed in Section 6.2 below.
- According to the HWTS database, GCR Tires and Service has been granted an EPA Identification Number; however, no hazardous waste manifests have been generated by this facility.

The Division of Oil, Gas, and Geothermal Resources (DOGGR) Online Mapping System was reviewed for information pertaining to oil and gas exploration on or nearby the subject property.

- No oil wells were identified within 500 feet of the subject property.

6.2 City/County Agencies

The Los Angeles County Department of Public Health, Public Health Investigation (LACDPH PHI), Los Angeles County Department of Public Works, Environmental Programs Division (LACDPW EPD), and the Los Angeles County Sanitation District (LACSD) were contacted regarding hazardous materials, underground storage tank, and industrial waste discharge records for the subject property.

- According to responses from the LACSD and LACDPW EPD, there are no files for the subject property.
- Files from the LACDPH PHI includes various inspection reports, correspondences, permits, and hazardous material inventories for Wesfac, Inc. (1995-2000), and Commercial Tire Network/GCR Tires & Service (2000-current). Wesfac Inc., a manufacturer of cabinets for food storage and processing, utilized the following hazardous materials onsite: welding gases, hydraulic/gear oil for machining operations, lacquer thinner (petroleum-based), inorganic cleaners, resins, foam, and propane (for forklifts). No violations or releases were identified for this former occupant. GCR Tires & Service, a tire retreading facility, utilizes the following hazardous materials onsite: dripless tire paint, welding gases, propane, foam, and lacquer thinner (petroleum-based). No outstanding violations or releases were identified for this facility. Based on this and the observed conditions at the time of the site reconnaissance, the current operations at the subject property do not represent a significant environmental concern at this time.

6.3 Agency File Review Limitations

No significant data gaps were encountered during our agency file reviews.

7.0 NON-SCOPE ENVIRONMENTAL RISKS

ASTM Standard E1527-13 identifies additional conditions which, should they exist at the subject property, may create a human health risk to the occupants of the site. These risks may also create additional costs to the property owner in the form of identification, operations & maintenance, and cleanup or remediation.

7.1 Asbestos Containing Building Materials

Asbestos is a group of naturally occurring minerals used in many products, including building materials vehicle brakes, insulation and other products that require resistance to heat and corrosion. Asbestos includes: chrysotile, amosite, crocidolite, tremolite asbestos, anthophyllite asbestos, actinolite asbestos, and any of these materials that have been chemically treated and/or altered.

The inhalation of asbestos fibers by workers can cause cancer and other serious diseases of the lungs and other organs that may not appear until years after the exposure has occurred. For instance, asbestosis can cause a buildup of scar-like tissue in the lungs and result in loss of lung function. Asbestos fibers associated with these health risks are too small to be seen with the naked eye, and smokers are at higher risk of developing some asbestos-related diseases.

Asbestos-containing materials (ACM) do not always pose a hazard to occupants and workers in buildings that contain these materials. Intact, undisturbed ACMs generally do not pose a health risk. ACMs may become hazardous and pose an inhalation risk when they are damaged, disturbed in some manner, or deteriorate over time and asbestos fibers are released into building air.

ACM can be found in a multitude of building products which include decorative and acoustical plaster texture, fire-proofing (Monokote), joint compound, attic and wall insulation, resilient floor covering, mastic, recessed lighting fixtures, wiring, elevator brakes, fire doors, pipe insulation, pipe gaskets, duct insulation, duct tape, siding and roofing materials (tar/shingles), textured paint, stucco, concrete, asphalt underlayment (Petromat) and plaster.

Local jurisdictions have specific laws and regulations regarding asbestos and actions including building renovations and building demolition.

- Based on the age of the onsite structure, there is a potential for asbestos containing building materials at the site, however, no testing was completed as part of this report. Suspect materials (drywall, ceiling tile, flooring) appeared to be in good condition at the time of the site reconnaissance.

7.2 Lead-Based Paint

Although the use of lead-based paint in residential structures has been prohibited since 1978, it may still be used in commercial and industrial buildings. It is approximated that 80 percent of buildings built prior to 1978 contain lead paint. Even at low levels, lead poisoning can cause IQ deficiencies, reading and learning disabilities, impaired hearing, reduced attention spans, hyperactivity and other behavior problems with children under 6 years old being most at risk.

Lead is a highly toxic metal that was used for many years in products found in and around our homes and commercial buildings. Lead can be found in dust from friction surfaces of windows and doors that are painted with lead-based paint and from building components coated with lead-based paint that has begun peeling, flaking and chalking. There is also the potential for soil to have elevated lead levels due to leaching

from lead based paint on nearby structures and deposition of airborne lead when leaded fuel was in use prior to the 1976 ban and phase out.

Since the 1980's, lead has been phased out in gasoline, reduced in drinking water, reduced in industrial air pollution, and banned or has been limited in use in consumer products.

Between the local, State and Federal agencies, including the Environmental Protection Agency (EPA), Department of Housing and Urban Development (HUD), Occupational Safety & Health Administration (OSHA) and the California Department of Public Health (CDPH), each state has various action limits that have been enacted with the intent to prevent human exposure and contamination of the surrounding environment.

- Based on the age of the onsite structure, there is a potential for lead based paint at the site. Painted surfaces appeared to be in good condition at the time of the site reconnaissance.

7.3 Radon

Radon is a radioactive gas that has been found in structures all over the United States. Radon is produced from the natural breakdown of uranium in soil, rock, and water. Radon typically moves up through the ground and into structures through cracks and other holes in the foundation. Movement of radon through the earth is strongly influenced by moisture content and permeability of soil, porosity, and degree of fracturing in rocks, as well as surface meteorological conditions. High levels of radon have been discovered in every state.

Radon cannot be seen, smelled, or tasted. Breathing air-containing radon may increase the risk of getting lung cancer. The Surgeon General of the United States has warned that radon is the second leading cause of lung cancer in the United States today after smoking.

Testing for the presence of radon is fairly inexpensive, simple and is the only way to be certain of the on-site concentrations. Various types of sampling methods exist to determine the concentration. On-site radon sampling was not performed during the completion of this assessment.

- Based on research by the United States Environmental Protection Agency (USEPA), the average radon concentrations for Los Angeles County are between 2.0 picocuries per liter (pCi/L) and 4.0 pCi/L, below the 4.0 pCi/L action level set by the USEPA; however, site specific radon levels vary greatly within the EPA radon zones and on-site radon measurements would need to be collected in order to determine the radon levels at the subject property.

7.4 Wetlands

According to the Clean Water Act, a wetland is “those areas that are inundated or saturated by surface or groundwater at a frequency and duration sufficient to support, and that under normal circumstances do support, a prevalence of vegetation typically adapted for life in saturated soil conditions.” Wetland areas have been identified as ecologically diverse and sensitive areas and are generally subject to more stringent development, re-development, and building regulations.

- The U.S. Fish and Wildlife Service National Wetlands Inventory was reviewed to determine if the subject property is situated within an identified wetland. According to the USFWS, the subject property is not located within a wetland area.

7.5 Mold

Mold and mildew are simple, microscopic organisms in the Fungi kingdom that can grow virtually anywhere if they have adequate moisture, nutrients, air and appropriate temperatures. Depending on the particular mold or fungus, growing colonies can be almost any color. Most household molds and fungi (mildews) are white, black, grey, or brown colored. Spores of dozens of kinds of mold and fungus (mildew) are present at all times in indoor and outdoor air. These spores can settle, germinate and grow wherever good growth conditions are found. They can grow on soil, plants, dead plant materials, foods, fabrics, paper, wood and many other materials found within buildings. Many molds are not harmful and actually have a beneficial role in the environment and in living systems. In soil, molds play a crucial part in decomposition of organic matter and in making nutrients available to plants.

When mold and fungi (mildews) growth occurs in buildings, it can be very destructive to the materials on which they grow and cause high levels of airborne mold spores and volatile organic compounds associated with the characteristic musty / moldy odor. They cause staining, decomposition (rotting of materials) and objectionable, musty odors. Where colonies are extensive they can also produce enough spores, and by-products to be harmful to health. Many of the by-products of mold and fungus (mildew) are irritating to skin, eyes and respiratory tracts. Some molds produce true allergic sensitization and allergic reactions in susceptible people. Some molds produce toxic by-products that could be harmful to skin, and poisonous if ingested or inhaled in quantity. Persons with compromised immune systems may even experience systemic fungal infections of the respiratory tract.

EFI Global, Inc. observed a limited amount of interior areas of the subject building(s) in order to identify the significant, visible presence of mold. This activity was not intended to discover all areas which may be affected by mold growth at the subject property. Potential areas of mold not observed as part of this limited assessment, include but are not limited to, pipe chases, HVAC systems and within enclosed wall and ceiling cavities that may be present in the subject property. A complete mold assessment, which may include various types of sampling, would be required to determine if mold levels within the subject building(s) are at levels acceptable by industry standards.

- EFI Global, Inc. did not observe visible or olfactory indications of the presence of mold, nor did EFI Global, Inc. observe obvious indications of significant water damage. No sampling was conducted as part of this assessment.

7.6 Methane Gas

In response to growing concern regarding methane intrusion into buildings and to the potential for methane build-up underneath buildings, certain municipalities have established methane requirements for structures based on the proximity to oil wells and landfills. If a subject property is located in the proximity of active or abandoned oil wells or landfills, methane mitigation devices installed prior to construction activities at a subject property may be necessary.

- The Los Angeles County Department of Public Works, Solid Waste Information System was reviewed to determine if the property is within 1,000 feet of a landfill or 300 feet of an oil well. According to the information reviewed, the subject property is not located within 1,000 feet of a landfill or 300 feet of an oil well. Therefore, the presence of methane beneath the property is considered low.

8.0 FINDINGS

EFI Global, Inc. has performed a Phase I Environmental Site Assessment (Phase I) for Sydney Development Company (Client) for a commercial property located at 14830 Carmenita Road, in Los Angeles County and the City of Norwalk, California, Assessor's Parcel Number: 8069-002-066. The research conducted for this study and the report prepared are in conformance with the United States Environmental Protection Agency (USEPA) All Appropriate Inquiry (AAI) standard and the American Society for Testing and Materials (ASTM) E 1527-13 scope of work.

8.1 CONCLUSIONS

EFI Global, Inc. has performed a Phase I Environmental Site Assessment in conformance with the scope and limitations of ASTM Practice 1527-13, at 14830 Carmenita Road, Norwalk, California, the subject property. Any exceptions to or deletions from this practice are described in the individual sections of this report. This assessment has revealed no evidence of recognized environmental conditions in connection with the subject property except for the following:

Recognized Environmental Condition (REC)

The potential for chlorinated solvents to have impacted the subsurface at the subject property from former onsite spray booth operations is considered a recognized environmental condition.

Historical Recognized Environmental Condition (HREC)

In our opinion, no HRECs were revealed during the course of our assessment.

Controlled Recognized Environmental Condition (CREC)

In our opinion, no CRECs were revealed during the course of our assessment.

8.2 RECOMMENDATIONS

Based upon the foregoing a Phase II Environmental Site Assessment is recommended.

9.0 SIGNATURES

We declare that, to the best of our professional knowledge and belief, we meet the definition of Environmental Professional as defined in § 312.10 of 40 CFR 312. We have the specific qualifications based on education, training, and experience to assess a property of the nature, history, and setting of the subject property. We have developed and performed the all appropriate inquiries in conformance with the standards and practices set forth in 40 CFR Part 312.

Prepared By: Date: October 4, 2016



Noli Valera
Senior Project Manager

Reviewed By: Date: October 4, 2016



Heather Nilson
Senior Project Manager

10.0 REFERENCES

ASTM, 2013. Subcommittee E50.2 Commercial Real Estate Transactions, “Standard Practice for Environmental Site Assessments: Phase I Environmental Site Assessment Process”, Designation E1527-13, West Conshohocken, PA 35pp.

ASTM, 2010. Subcommittee E50.2 on Real Estate Assessment and Management, “Standard Guide for Vapor Encroachment Screening on Property Involved in Real Estate Transactions”, Designation E2600-10, West Conshohocken, PA 33pp.

Environmental Data Resources, Inc., 2016. The EDR – Radius Map with GeoCheck®, Inquiry No. 4720658.2s, Shelton CT, 505 pp.

Environmental Data Resources, Inc., 2011. The EDR – City Directory Abstract, Inquiry No. 3223824.6, Shelton CT, 8 pp.

Environmental Data Resources, Inc., 2011. Certified Sanborn® Map Report, Inquiry No. 3223824.3, Shelton CT 2 pp.

Environmental Data Resources, Inc., 2011. The EDR – Aerial Photography Print Service, Inquiry No. 3223824.5, Shelton CT, 9 pp.

California Department of Conservation, Division of Mines and Geology - http://gmw.consrv.ca.gov

California Department of Conservation, California Geologic Survey - http://www.consrv.ca.gov/CGS

California Department of Water Resources, Individual Basin Descriptions -http://www.groundwater.water.ca.gov/bulletin118

EnviroStor- http://www.envirostor.dtsc.ca.gov/public/

GeoTracker - http://geotracker.waterboards.ca.gov/

DTSC Hazardous Waste Tracking System (HWTS) Reports - http://hwts.dtsc.ca.gov/report_list.cfm

FIND - http://www3.aqmd.gov/webappl/fim/prog/search.aspx

Google Earth - http://earth.google.com/

Los Angeles County Office of the Assessor - http://maps.assessor.lacounty.gov/

RealQuest- http://www.realquest.com/jsp/rq.jsp?action=switch&page=main

APPENDIX I

ILLUSTRATIONS

Figure 1: TOPOGRAPHIC MAP



SOURCE: USGS WHITTIER, CA 7.5 MINUTE QUADRANGLE MAP

Figure 2: SITE LOCATION MAP



SOURCE: GOOGLE ©

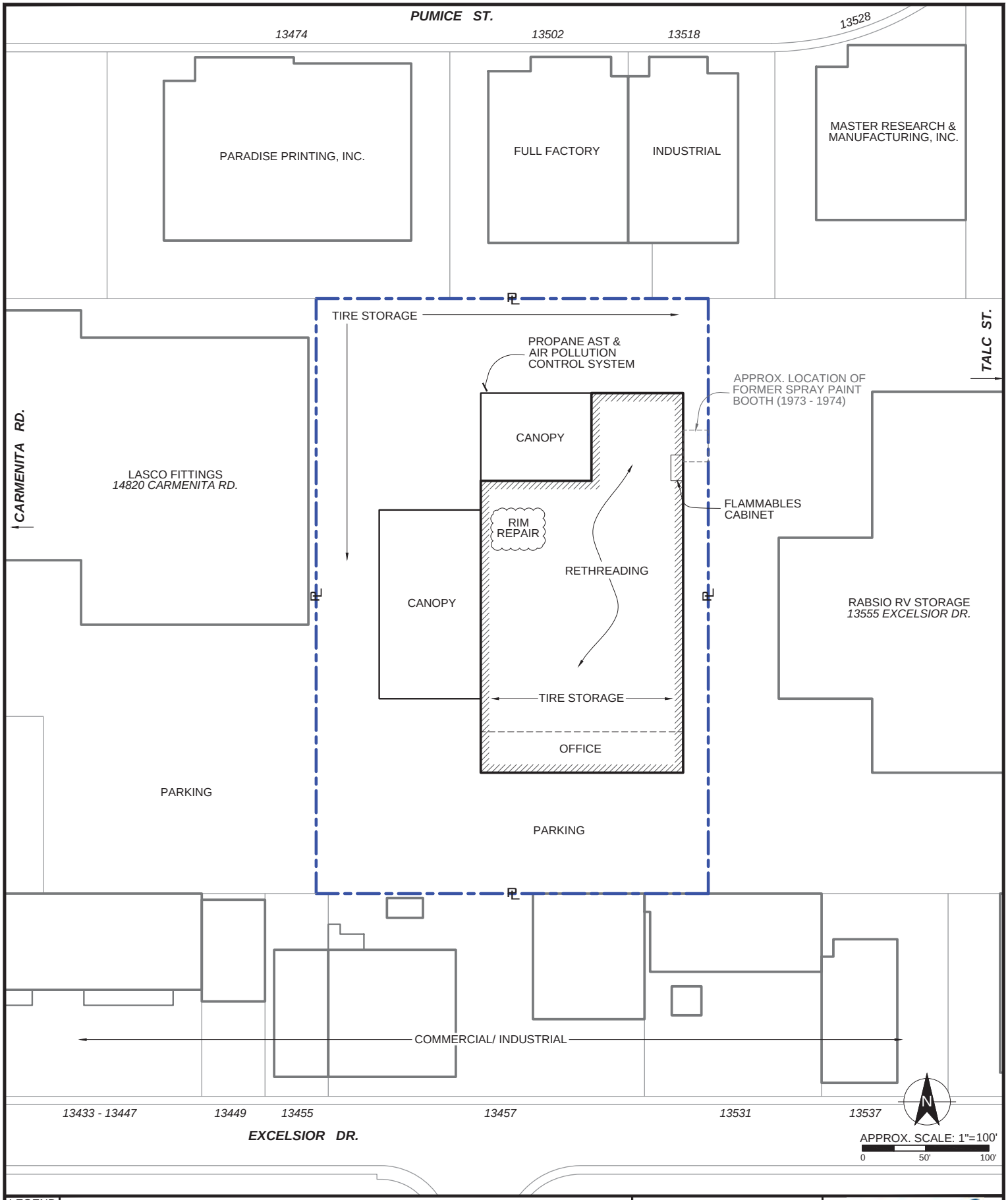

LEGEND

PROPERTY LINE

SUBJECT STRUCTURE

SITE PLAN

14830 CARMENITA RD.
NORWALK, CA 90650

EFI Global
Engineering, Fire & Environmental Services

PN: 9836001534.2	FIGURE 3
DT: 10/4/2016	
DB: JE CB: NV	

K:\AE 2016\Projects 2016\98360 Projects 2016\9836001534.2_14830 Carmenita Rd Norwalk CA 90650_PH I Update\9836001534.2_CAD\9836001534.2_SitePlan

Figure 4: SITE PHOTOGRAPHS



Photo 1: Main entrance to property building (southwestern corner)



Photo 2: Western canopy

Figure 4: SITE PHOTOGRAPHS



Photo 3: Southern parking lot



Photo 4: Air pollution control system (north of property building

Figure 4: SITE PHOTOGRAPHS



Photo 5: Containers of tire coating



Photo 6: Compressors

Figure 4: SITE PHOTOGRAPHS



Photo 7: Drums of tire coating and pad-mounted transformer



Photo 8: Tire storage in warehouse

Figure 4: SITE PHOTOGRAPHS



Photo 9: Tire and rim storage in warehouse



Photo 10: Retreading equipment

Figure 4: SITE PHOTOGRAPHS



Photo 11: Tire retreading area



Photo 12: Curing chambers

Figure 4: SITE PHOTOGRAPHS



Photo 13: Flammables cabinet



Photo 14: Heptane containers within flammables cabinet

Figure 4: SITE PHOTOGRAPHS



Photo 15: Inspection/retreading area

APPENDIX II

RADIUS MAP REPORT

9836001534.1_14820 Carmenita Rd.
14820 Carmenita Rd.
Norwalk, CA 90650

Inquiry Number: 4720658.2s
September 07, 2016

The EDR Radius Map™ Report

6 Armstrong Road, 4th floor
Shelton, CT 06484
Toll Free: 800.352.0050
www.edrnet.com

TABLE OF CONTENTS

SECTION	PAGE
Executive Summary	ES1
Overview Map	2
Detail Map	3
Map Findings Summary	4
Map Findings	8
Orphan Summary	431
Government Records Searched/Data Currency Tracking	GR-1

GEOCHECK ADDENDUM

GeoCheck - Not Requested

Thank you for your business.
Please contact EDR at 1-800-352-0050
with any questions or comments.

Disclaimer - Copyright and Trademark Notice

This Report contains certain information obtained from a variety of public and other sources reasonably available to Environmental Data Resources, Inc. It cannot be concluded from this Report that coverage information for the target and surrounding properties does not exist from other sources. **NO WARRANTY EXPRESSED OR IMPLIED, IS MADE WHATSOEVER IN CONNECTION WITH THIS REPORT. ENVIRONMENTAL DATA RESOURCES, INC. SPECIFICALLY DISCLAIMS THE MAKING OF ANY SUCH WARRANTIES, INCLUDING WITHOUT LIMITATION, MERCHANTABILITY OR FITNESS FOR A PARTICULAR USE OR PURPOSE. ALL RISK IS ASSUMED BY THE USER. IN NO EVENT SHALL ENVIRONMENTAL DATA RESOURCES, INC. BE LIABLE TO ANYONE, WHETHER ARISING OUT OF ERRORS OR OMISSIONS, NEGLIGENCE, ACCIDENT OR ANY OTHER CAUSE, FOR ANY LOSS OF DAMAGE, INCLUDING, WITHOUT LIMITATION, SPECIAL, INCIDENTAL, CONSEQUENTIAL, OR EXEMPLARY DAMAGES. ANY LIABILITY ON THE PART OF ENVIRONMENTAL DATA RESOURCES, INC. IS STRICTLY LIMITED TO A REFUND OF THE AMOUNT PAID FOR THIS REPORT.** Purchaser accepts this Report "AS IS". Any analyses, estimates, ratings, environmental risk levels or risk codes provided in this Report are provided for illustrative purposes only, and are not intended to provide, nor should they be interpreted as providing any facts regarding, or prediction or forecast of, any environmental risk for any property. Only a Phase I Environmental Site Assessment performed by an environmental professional can provide information regarding the environmental risk for any property. Additionally, the information provided in this Report is not to be construed as legal advice.

Copyright 2016 by Environmental Data Resources, Inc. All rights reserved. Reproduction in any media or format, in whole or in part, of any report or map of Environmental Data Resources, Inc., or its affiliates, is prohibited without prior written permission.

EDR and its logos (including Sanborn and Sanborn Map) are trademarks of Environmental Data Resources, Inc. or its affiliates. All other trademarks used herein are the property of their respective owners.

EXECUTIVE SUMMARY

A search of available environmental records was conducted by Environmental Data Resources, Inc (EDR). The report was designed to assist parties seeking to meet the search requirements of EPA's Standards and Practices for All Appropriate Inquiries (40 CFR Part 312), the ASTM Standard Practice for Environmental Site Assessments (E 1527-13) or custom requirements developed for the evaluation of environmental risk associated with a parcel of real estate.

TARGET PROPERTY INFORMATION

ADDRESS

14820 CARMENITA RD.
NORWALK, CA 90650

COORDINATES

Latitude (North):	33.8963310 - 33° 53' 46.79''
Longitude (West):	118.0440350 - 118° 2' 38.52''
Universal Tranverse Mercator:	Zone 11
UTM X (Meters):	403464.5
UTM Y (Meters):	3750958.0
Elevation:	79 ft. above sea level

USGS TOPOGRAPHIC MAP ASSOCIATED WITH TARGET PROPERTY

Target Property Map:	5633777 WHITTIER, CA
Version Date:	2012

AERIAL PHOTOGRAPHY IN THIS REPORT

Portions of Photo from:	20140513
Source:	USDA

MAPPED SITES SUMMARY

Target Property Address:
14820 CARMENITA RD.
NORWALK, CA 90650

Click on Map ID to see full detail.

MAP ID	SITE NAME	ADDRESS	DATABASE ACRONYMS	RELATIVE ELEVATION	DIST (ft. & mi.) DIRECTION
A1	PEARSON TRUCKING 7 R	13555 EXCELSIOR DRIV	HIST UST, HAZNET		TP
A2	NORM REEVES INC	13555 EXCELSIOR DR	LOS ANGELES CO. HMS		TP
A3	GE CO NORWALK TOOL F	13555 EXCELSIOR DR N	HAZNET		TP
A4	FUJI HUNT PHOTOGRAPH	14820 CARMENITA RD U	HAZNET		TP
A5	RECON DYNAMICS	13555 EXCELSIOR AVE	HAZNET		TP
A6	PERFORMANCE TEAN	14820 CARMENITA RD	HAZNET		TP
A7	PEARSON TRUCKING & R	13555 EXCELSIOR DR	LOS ANGELES CO. HMS		TP
A8	FUJI HUNT PHOTOGRAPH	14820 CARMENITA RD U	FINDS, ECHO		TP
A9	BRIDGESTONE FIRESTON	14830 CARMENITA RD	HAULERS		TP
A10	FUJI HUNT PHOTOGRAPH	14820 CARMENITA ROAD	RCRA-SQG		TP
B11	METRO BIOLOGICAL LAB	14905 CARMENITA ROAD	ENVIROSTOR, VCP	Higher	50, 0.009, West
C12	SPAULDING LTG INC	13615 ELCELSIOR DR	RCRA-SQG, FINDS, ECHO	Lower	87, 0.016, ESE
B13	KIRKHILL T A C S E	14910 CARMENTA RD	RCRA-SQG, FINDS	Higher	94, 0.018, WSW
D14	CARBCO	14765 CARMENITA RD	RCRA-SQG, FINDS, ECHO	Higher	110, 0.021, WNW
C15	GAYLORDS TRUCK BED L	13538 EXCELSIOR DR	RCRA-SQG	Lower	154, 0.029, SE
D16	I B T PRINTED CIRCUI	14725 CARMENITA RD	RCRA-SQG, FINDS, HAZNET, ECHO	Higher	158, 0.030, WNW
D17	I T B PRINTED CIRCUI	14725 CARMENITA RD	ENVIROSTOR, LA Co. Site Mitigation	Higher	158, 0.030, WNW
E18	G I WASTE OIL	13528 EXCELSIOR	RCRA NonGen / NLR, FINDS, ECHO	Lower	186, 0.035, SSE
F19	HATCH AND KIRK	13474 PUMICE ST	RCRA-SQG, FINDS, HAZNET, ECHO	Higher	188, 0.036, NNW
F20		13474 PUMICE ST	EDR Hist Auto	Higher	188, 0.036, NNW
B21	TOSCO/UNOCAL #31090	14960 CARMENITA RD	UST	Higher	192, 0.036, WSW
B22	TOSCO - 76 STATION #	14960 CARMENITA RD S	LUST	Higher	192, 0.036, WSW
B23	76 PRODUCTS STATION	14960 CARMENITA	HIST CORTESE	Higher	192, 0.036, WSW
B24		14960 CARMENITA RD	EDR Hist Auto	Higher	192, 0.036, WSW
B25	UNOCAL CORP SS 6093	14960 S CARMENITA RD	SWEEPS UST	Higher	192, 0.036, WSW
B26	BOBS UNION 76	14960 CARMENTIA RD	RCRA-SQG, FINDS, HAZNET, ECHO	Higher	192, 0.036, WSW
E27	GI VACUUM & OIL CO	13528 E EXCELSIOR DR	RCRA-SQG, FINDS, HAZNET, ECHO	Lower	214, 0.041, SSE
C28	JESS DIAZ TRUCKING I	13625 EXCELSIOR DR	RCRA-SQG, FINDS, HAZNET, NPDES, ECHO	Lower	238, 0.045, ESE
F29		13455 PUMICE ST	EDR Hist Auto	Higher	241, 0.046, NNW
F30		13435 PUMICE ST	EDR Hist Auto	Higher	243, 0.046, NW
G31	PRECISION TUBE BENDI	13626 TALE STREET	ENVIROSTOR	Lower	258, 0.049, East
G32	PRECISION TUBE BENDI	13626 TALC STREET	RCRA-LQG, NPDES, WDS	Lower	273, 0.052, ENE
H33	THOMAS WETZEL	EXCELSIOR DRIVE AND	SWF/LF	Higher	329, 0.062, WSW
I34	LA COUNTY NITROUS OX	13556 PUMICE STREET	SEMS	Lower	336, 0.064, NE
J35		14632 CARMENITA RD	EDR Hist Cleaner	Higher	410, 0.078, NW
K36	ENTERTAINMENT SERVIC	13500 EXCELSIOR DR	RCRA NonGen / NLR, FINDS, HAZNET, ECHO	Lower	417, 0.079, South
J37		14613 CARMENITA RD	EDR Hist Auto	Higher	445, 0.084, NW
I38	ZEP MANUFACTURING CO	13606 PUMICE STREET	RCRA-SQG, FINDS, ECHO	Lower	448, 0.085, NE
I39	ALLIED MECHANICAL	13623 E PUMICE ST	HIST UST, LOS ANGELES CO. HMS	Lower	514, 0.097, NE

MAPPED SITES SUMMARY

Target Property Address:
14820 CARMENITA RD.
NORWALK, CA 90650

Click on Map ID to see full detail.

MAP ID	SITE NAME	ADDRESS	DATABASE ACRONYMS	RELATIVE ELEVATION	DIST (ft. & mi.) DIRECTION
I40	ZEP MANUFACTURING CO	13607 PUMICE	RCRA-SQG	Lower	526, 0.100, NE
H41	TEXACO OIL CORP	15015 CARMENITA RD	SWEEPS UST	Higher	556, 0.105, SW
K42	CARMENITA FORD TRUCK	13443 E FREEWAY DR	SWEEPS UST	Lower	595, 0.113, South
K43	CARMENITA FORD TRUCK	13443 FREEWAY	LUST	Lower	595, 0.113, South
K44	CARMENITA FORD TRUCK	13443 EAST FREEWAY D	ENVIROSTOR, VCP	Lower	595, 0.113, South
K45	CARMENITA FORD TRUCK	13443 E FREEWAY DR	HIST UST, HAZNET	Lower	595, 0.113, South
K46	CARMENITA TRUCK CENT	13443 FREEWAY	AST	Lower	595, 0.113, South
K47	CARMENITA TRUCK CENT	13433 E FREEWAY DR	SWEEPS UST, CA FID UST, LOS ANGELES CO. HMS	Lower	595, 0.113, South
K48	CARMENITA FORD TRUCK	13407 EAST FREEWAY D	ENVIROSTOR, VCP	Lower	595, 0.113, South
L49	WALKER SPRING & STAM	14831 SPRING AVENUE	RCRA-SQG, FINDS, LOS ANGELES CO. HMS, ECHO	Lower	624, 0.118, East
L50	WALKER SPRING AND ST	14831 SPRING AVE	SWEEPS UST	Lower	624, 0.118, East
J51	JADE DIESEL SERVICE	13312 MAPLEDALE	RCRA-SQG, FINDS, ECHO	Higher	649, 0.123, NW
52	CLOVER ENTERPRISES,	13701 EXCELSIOR DR	RCRA-SQG, FINDS, ECHO	Lower	668, 0.127, ESE
M53	GENERAL SWITCHGEAR I	14729 SPRING ST	RCRA NonGen / NLR, FINDS, ECHO	Lower	713, 0.135, ENE
M54	GENERAL SWITCHGEAR I	14729 SPRING ST	RCRA-SQG, EMI	Lower	713, 0.135, ENE
L55	PUMP ENGINEERING CO	14906 SPRING AVE	HIST UST	Lower	731, 0.138, East
L56	CLOVER MNFG CO	14906 SPRING AVE	SWEEPS UST	Lower	731, 0.138, East
57	FORMER CENTERLINE WH	15105 RADIUS PLACE A	ENVIROSTOR, VCP	Lower	752, 0.142, South
58	TWIST TITE MFG INC	13649 PUMICE STREET	RCRA-SQG	Lower	767, 0.145, NE
N59	FOXMEYER HOSPITAL SU	14518 BEST AVE	SWEEPS UST	Higher	866, 0.164, North
60	INTERIOR SYSTEMS INC	15160 SPRING AVENUE	RCRA-SQG, HAZNET	Lower	897, 0.170, ESE
O61	SUPERIOR TRANS MED	14700 SPRING ST	SWEEPS UST	Lower	915, 0.173, ENE
O62	G AND K SERVICES	14700 SPRING AVE	RCRA-LQG, HAZNET	Lower	915, 0.173, ENE
O63	G&K SERVICES, INC.	14700 SPRING AVE	HIST UST, CHMIRS, EMI	Lower	915, 0.173, ENE
O64	G&K SERVICES	14700 SPRING AVENUE	RCRA-LQG, ICIS	Lower	915, 0.173, ENE
O65	G&K SERVICES, INC .	14700 SPRING AVENUE	ENVIROSTOR, DEED	Lower	915, 0.173, ENE
M66	AMERICAN POLYMERS CO	14722 SPRING AVE.	RCRA-LQG, CHMIRS, TRIS, FINDS, EMI, NPDES, WDS,...	Lower	926, 0.175, ENE
M67	PHENIX ENTERPRISE IN	14800 SPRING ST	RCRA-SQG, FINDS, EMI, HAZNET, ECHO	Lower	926, 0.175, ENE
M68	WALKER SPRING & STAM	14800 SPRING AVE	SWEEPS UST	Lower	926, 0.175, ENE
N69	HAND & NAIL HARMONY	14509 BEST AVE UNIT	DRYCLEANERS, HAZNET	Higher	944, 0.179, North
P70	I AND I DEBURRING	14504 CARMENITA	RCRA-SQG, HAZNET	Higher	947, 0.179, NNW
Q71	CARMENITA COMMERCE C	13230, 13310, 13320,	ENVIROSTOR, VCP	Higher	965, 0.183, WSW
R72	ORANGE COUNTY CHEMIC	13744 EXCELSIOR DRIV	SEMS	Lower	975, 0.185, ESE
S73	ST OF CALIF DGS TELE	13360 E FIRESTONE BL	RCRA-SQG, FINDS, ECHO	Higher	1063, 0.201, SW
Q74	FUJI TRUCOLOR	13320 E FIRESTONE BL	RCRA-SQG, FINDS, HAZNET, ECHO	Higher	1071, 0.203, WSW
P75	ESCOBAR TRUST PROPER	14420 CARMENITA	SLIC	Higher	1111, 0.210, NNW
S76	MARSHBURN FARMS	13370 E FIRESTONE BL	SWEEPS UST	Higher	1173, 0.222, SW
R77	GALLHER LUMBER	13747 EXCELSIOR	LUST, HIST CORTESE, NPDES	Lower	1244, 0.236, ESE
R78	GALLHER LUMBER	13747 E EXCELSIOR DR	LUST, LOS ANGELES CO. HMS, WDS	Lower	1244, 0.236, ESE

MAPPED SITES SUMMARY

Target Property Address:
14820 CARMENITA RD.
NORWALK, CA 90650

Click on Map ID to see full detail.

MAP ID	SITE NAME	ADDRESS	DATABASE ACRONYMS	RELATIVE ELEVATION	DIST (ft. & mi.) DIRECTION
T79	GOLDEN PLATING	14903 MARQUARDT AVEN	RCRA-LQG	Lower	1252, 0.237, East
T80	GOLDEN PLATING	14903 MARQUARDT AVE	RCRA-SQG, FINDS, EMI, NPDES, WDS, ECHO	Lower	1252, 0.237, East
T81	ADMIRAL TRANSPORTATI	14811 MARQUARDT ST	SWEEPS UST	Lower	1265, 0.240, East
82	FLOYD BLOWER FAMILY	13565 FREEWAY DR	SWEEPS UST	Lower	1293, 0.245, SSE
U83	CORAL INDUSTRIES INC	14561 SOUTH MARQUART	SLIC	Lower	1375, 0.260, ENE
T84	FLINT INK CORP	14930 MARQUARDT AVE	SEMS-ARCHIVE, RCRA-SQG, FINDS, LOS ANGELES CO....	Lower	1383, 0.262, East
T85	FLINT INK	14930 MARQUART	ENVIROSTOR, LUST, HIST CORTESE	Lower	1383, 0.262, East
V86	US INK A DIV OF SUN	13710 BORATE STREET	ENVIROSTOR, AST, HWP, NPDES, WDS	Lower	1391, 0.263, NE
V87	UNITED STATES PRINTI	13710 BORATE STREET	SEMS-ARCHIVE, CORRACTS, RCRA-TSDF, RCRA-SQG	Lower	1391, 0.263, NE
U88	CORAL INDUSTRIES	14561 MARQUARDT	SLIC	Lower	1452, 0.275, ENE
U89	CORAL INDUSTRIES INC	14561 MARQUARDT	LUST, HIST CORTESE	Lower	1452, 0.275, ENE
90	SUPPOSE-U-DRIVE TRUC	13456 ROSECRANS AVE	LUST, UST, SWEEPS UST, HIST UST, CA FID UST, LOS...	Higher	1626, 0.308, North
91	FRY STEEL	13325 MOLETTE	LUST	Lower	1730, 0.328, SW
92	FRIGID COIL	13711 FREEWAY DRIVE	SLIC, DEED	Lower	1751, 0.332, SE
W93	RYDER LC0205	13630 FIRESTONE	LUST, SLIC, HIST CORTESE, NPDES	Lower	1774, 0.336, SSE
X94	MILLER'S CAKE AND CO	15319 CARMENITA ROAD	LUST, HAZNET	Lower	1800, 0.341, SSW
Y95	GOLDEN MINI MART	13340 EAST ROSECRANS	LUST	Higher	1905, 0.361, NNW
Y96	ARCO #5203	13340 ROSECRANS AVE	LUST, HIST CORTESE	Higher	1905, 0.361, NNW
X97	CARMENITA BUSINESS C	15401 & 15421 CARMEN	ENVIROSTOR, VCP	Lower	1906, 0.361, SSW
W98	LE FIELL MFG. CO.	13700 FIRESTONE BOUL	ENVIROSTOR, NPDES	Lower	1923, 0.364, SSE
Z99	C.F. TRUCKING	13901 MICA	HIST CORTESE	Lower	1957, 0.371, ESE
Z100	C.F. TRUCKING	13901 MICA ST E	LUST	Lower	1957, 0.371, ESE
101	HUFF LUMBER	13535 ROSECRANS AVE	LUST, HIST CORTESE, LOS ANGELES CO. HMS	Higher	2045, 0.387, North
AA102	MONTEBELLO CONTAINER	13220 MOLETTE ST	LUST	Lower	2105, 0.399, SW
AA103	AIR TREADS INC LOS A	13220 MOLETTE ST.	RCRA-SQG, LUST, FINDS, HAZNET, HIST CORTESE, LOS...	Lower	2105, 0.399, SW
AB104	ALTON WATSON	15405 CORNET ST	LUST	Lower	2169, 0.411, SW
AB105	ALTON WATSON	15405 CORNET ST	LUST, LOS ANGELES CO. HMS	Lower	2169, 0.411, SW
AB106	KOTAKE PROPERTY	15408 CORNET	LUST, HIST CORTESE	Lower	2175, 0.412, SW
AC107	VALVE SERVICES CO.	13060 FIRESTONE	SLIC	Higher	2180, 0.413, West
AC108	VALVE SERVICES CO.	13060 E. FIRESTONE B	SLIC	Higher	2180, 0.413, West
109	FORMER BURKE INDUSTR	13767 FREEWAY DRIVE,	ENVIROSTOR, VCP	Lower	2259, 0.428, SE
110	BURGER KING DIST. CT	13950 MICA	LUST, HIST CORTESE	Lower	2301, 0.436, ESE
111	STONE CONTAINER CORP	13833 FREEWAY	HIST CORTESE	Lower	2334, 0.442, SE
AD112	LEE DEANE PRODUCTS	15511 CARMENITA	SLIC, HIST CORTESE	Lower	2358, 0.447, SSW
AD113	LEE DEANE PRODUCTS	15511 CARMENITA	LUST, SLIC	Lower	2358, 0.447, SSW
AE114	H & L DISTRIBUTING	14815 RADBURN AVE	LUST	Higher	2380, 0.451, East
AE115	H & L DISTRIBUTING	14815 RADBURN	LUST, HIST CORTESE, LOS ANGELES CO. HMS	Higher	2380, 0.451, East
116	UNOCCUPIED	13126 E ARCTIC CIR	LUST, SWEEPS UST, CA FID UST, HIST CORTESE, LOS...	Lower	2381, 0.451, WSW
117	WILSONART INTERNATIO	13911 GANNET	LUST, HIST CORTESE	Lower	2397, 0.454, East

MAPPED SITES SUMMARY

Target Property Address:
14820 CARMENITA RD.
NORWALK, CA 90650

Click on Map ID to see full detail.

MAP ID	SITE NAME	ADDRESS	DATABASE ACRONYMS	RELATIVE ELEVATION	DIST (ft. & mi.) DIRECTION
118	UNITED RENTALS NORTH	13425 EAST ROSECRANS	LUST	Higher	2411, 0.457, North
AD119	SANTA FE SPRINGS FIR	15517 CARMENITA RD	LUST, HIST CORTESE	Lower	2422, 0.459, SSW
120	PRATTY	ROSECRANS & MARQUARD	WMUDS/SWAT	Higher	2433, 0.461, NE
AF121	HILLERICH & BRADSBY	15601 RESIN PL.	SEMS-ARCHIVE, RCRA NonGen / NLR, FINDS, LOS...	Lower	2450, 0.464, South
AF122	HILLERICH & BRADSBY	15601 SOUTH RESIN PL	ENVIROSTOR, CHMIRS, EMI, HIST CORTESE	Lower	2450, 0.464, South
123	HERAEUS METAL PROCES	15524 CARMENITA RD	SLIC, HWP, NPDES, ICE	Lower	2455, 0.465, SSW
AG124	BEAR STATE A/C SERVI	13139 ROSECRANS	SLIC, HIST CORTESE	Higher	2532, 0.480, NW
AG125	BEAR STATE A/C SERVI	13139 ROSECRANS	LUST, SLIC	Higher	2532, 0.480, NW
126	STONE CONTAINER CORP	13833 E FREEWAY DR	RCRA-SQG, SLIC, FINDS, ECHO	Lower	2538, 0.481, SE
127	UNITED ROCK AND CONC	12976 FIRESTONE	LUST, HIST CORTESE	Higher	2562, 0.485, West
128	LEFIELL MANUFACTURIN	13700, 13750 AND 137	ENVIROSTOR, VCP	Lower	2737, 0.518, SSE
AH129	BROWN PACIFIC, INC.	13539 E. BORA DRIVE	ENVIROSTOR	Higher	3105, 0.588, NNE
130	STANKOVICH I	14014 GRACEBEE AVENU	RESPONSE, ENVIROSTOR, HIST Cal-Sites	Higher	3191, 0.604, NW
131	ELECTROMATIC, INC	14025 STAGE RD	RCRA-LQG, ENVIROSTOR	Higher	3198, 0.606, ENE
AH132	BROWN PACIFIC INC	13639 BORA DR	ENVIROSTOR, CHMIRS, HIST CORTESE, NPDES	Higher	3201, 0.606, NNE
133	CALTRANS I-5 FREEWAY	I-5 FREEWAY FROM 605	ENVIROSTOR	Lower	3315, 0.628, SE
134	COLONY ASSOCIATES	16121 CARMENITA	ENVIROSTOR, VCP, HIST CORTESE, LA Co. Site...	Lower	3702, 0.701, SSW
AI135	GMC WAREHOUSE & DIST	14141 ALONDRA BLVD.	SEMS-ARCHIVE, CORRACTS, RCRA-TSDF, RCRA NonGen /...	Lower	3960, 0.750, ESE
AI136	GENERAL MOTORS SERVI	14141 ALONDRA BLVD.	HWP	Lower	3960, 0.750, ESE
137	ALCAN RUBBER & CHEMI	15100 VALLEY VIEW AV	ENVIROSTOR, LA Co. Site Mitigation	Higher	4166, 0.789, ESE
138	SERTA MATTRESS	14044 FREEWAY DRIVE	ENVIROSTOR, LUST, VCP, SWEEPS UST, HIST UST, CA...	Lower	4574, 0.866, SE
AJ139	GOLDEN WEST REFINING	13539 E FOSTER RD	SWEEPS UST, CA FID UST, US AIRS, EMI, LOS ANGELES...	Higher	4794, 0.908, NNE
AJ140	GOLDEN WEST REFINERY	13539 FOSTER ROAD	ENVIROSTOR, LUST, SLIC, CHMIRS, ENF, HIST CORTESE	Higher	4794, 0.908, NNE
AJ141	GOLDEN WEST REFINING	13539 E FOSTER RD	SEMS-ARCHIVE, CORRACTS, RCRA-LQG, 2020 COR ACTION,	Higher	4794, 0.908, NNE
142	JOHN GLENN HIGH SCHO	13520 SHOEMAKER AVEN	ENVIROSTOR, SCH	Higher	5095, 0.965, NW

EXECUTIVE SUMMARY

TARGET PROPERTY SEARCH RESULTS

The target property was identified in the following records. For more information on this property see page 8 of the attached EDR Radius Map report:

Site	Database(s)	EPA ID
PEARSON TRUCKING 7 R 13555 EXCELSIOR DRIV NORWALK, CA 90650	HIST UST HAZNET GEPAID: CAC002631543	N/A
NORM REEVES INC 13555 EXCELSIOR DR NORWALK, CA 90650	LOS ANGELES CO. HMS Facility ID: 016155-021691	N/A
GE CO NORWALK TOOL F 13555 EXCELSIOR DR N NORWALK, CA 90650	HAZNET GEPAID: CAP400478201	N/A
FUJI HUNT PHOTOGRAPH 14820 CARMENITA RD U NORWALK, CA 90650	HAZNET GEPAID: CAR000092031	N/A
RECON DYNAMICS 13555 EXCELSIOR AVE NORWALK, CA 90650	HAZNET GEPAID: CAL000215422	N/A
PERFORMANCE TEAN 14820 CARMENITA RD NORWALK, CA 90650	HAZNET GEPAID: CAC002625803	N/A
PEARSON TRUCKING & R 13555 EXCELSIOR DR NORWALK, CA 90650	LOS ANGELES CO. HMS Facility ID: 016155-021116 Facility ID: 016155-040935 Facility ID: 016155-051469	N/A
FUJI HUNT PHOTOGRAPH 14820 CARMENITA RD U NORWALK, CA 90650	FINDS Registry ID:: 110012191877 ECHO	N/A
BRIDGESTONE FIRESTON 14830 CARMENITA RD NORWALK, CA 90650	HAULERS Facility ID: 1005523	N/A
FUJI HUNT PHOTOGRAPH 14820 CARMENITA ROAD NORWALK, CA 90650	RCRA-SQG	CAR000092031

EXECUTIVE SUMMARY

EPA ID:: CAR000092031

DATABASES WITH NO MAPPED SITES

No mapped sites were found in EDR's search of available ("reasonably ascertainable ") government records either on the target property or within the search radius around the target property for the following databases:

STANDARD ENVIRONMENTAL RECORDS

Federal NPL site list

NPL ---------- National Priority List
Proposed NPL ---------- Proposed National Priority List Sites
NPL LIENS ---------- Federal Superfund Liens

Federal Delisted NPL site list

Delisted NPL ---------- National Priority List Deletions

Federal CERCLIS list

FEDERAL FACILITY ---------- Federal Facility Site Information listing

Federal RCRA generators list

RCRA-CESQG ---------- RCRA - Conditionally Exempt Small Quantity Generator

Federal institutional controls / engineering controls registries

LUCIS ---------- Land Use Control Information System
US ENG CONTROLS ---------- Engineering Controls Sites List
US INST CONTROL ---------- Sites with Institutional Controls

Federal ERNS list

ERNS ---------- Emergency Response Notification System

State and tribal leaking storage tank lists

INDIAN LUST ---------- Leaking Underground Storage Tanks on Indian Land

State and tribal registered storage tank lists

FEMA UST ---------- Underground Storage Tank Listing
INDIAN UST ---------- Underground Storage Tanks on Indian Land

State and tribal voluntary cleanup sites

INDIAN VCP ---------- Voluntary Cleanup Priority Listing

State and tribal Brownfields sites

BROWNFIELDS ---------- Considered Brownfieds Sites Listing

ADDITIONAL ENVIRONMENTAL RECORDS

Local Brownfield lists

US BROWNFIELDS ---------- A Listing of Brownfields Sites

Local Lists of Landfill / Solid Waste Disposal Sites

SWRCY ---------- Recycler Database
INDIAN ODI ---------- Report on the Status of Open Dumps on Indian Lands
ODI ---------- Open Dump Inventory
DEBRIS REGION 9 ---------- Torres Martinez Reservation Illegal Dump Site Locations

Local Lists of Hazardous waste / Contaminated Sites

AOCONCERN ---------- San Gabriel Valley Areas of Concern
US HIST CDL ---------- Delisted National Clandestine Laboratory Register
SCH ---------- School Property Evaluation Program
CDL ---------- Clandestine Drug Labs
Toxic Pits ---------- Toxic Pits Cleanup Act Sites
US CDL ---------- National Clandestine Laboratory Register

Local Land Records

LIENS ---------- Environmental Liens Listing
LIENS 2 ---------- CERCLA Lien Information

Records of Emergency Release Reports

HMIRS ---------- Hazardous Materials Information Reporting System
CHMIRS ---------- California Hazardous Material Incident Report System
LDS ---------- Land Disposal Sites Listing
MCS ---------- Military Cleanup Sites Listing
SPILLS 90 ---------- SPILLS 90 data from FirstSearch

Other Ascertainable Records

FUDS ---------- Formerly Used Defense Sites
DOD ---------- Department of Defense Sites
SCRD DRYCLEANERS ---------- State Coalition for Remediation of Drycleaners Listing
US FIN ASSUR ---------- Financial Assurance Information
EPA WATCH LIST ---------- EPA WATCH LIST
2020 COR ACTION ---------- 2020 Corrective Action Program List
TSCA ---------- Toxic Substances Control Act
TRIS ---------- Toxic Chemical Release Inventory System
SSTS ---------- Section 7 Tracking Systems
ROD ---------- Records Of Decision
RMP ---------- Risk Management Plans
RAATS ---------- RCRA Administrative Action Tracking System

PRP - Potentially Responsible Parties
PADS - PCB Activity Database System
ICIS - Integrated Compliance Information System
FTTS - FIFRA/ TSCA Tracking System - FIFRA (Federal Insecticide, Fungicide, & Rodenticide Act)/TSCA (Toxic Substances Control Act)
MLTS - Material Licensing Tracking System
COAL ASH DOE - Steam-Electric Plant Operation Data
COAL ASH EPA - Coal Combustion Residues Surface Impoundments List
PCB TRANSFORMER - PCB Transformer Registration Database
RADINFO - Radiation Information Database
HIST FTTS - FIFRA/TSCA Tracking System Administrative Case Listing
DOT OPS - Incident and Accident Data
CONSENT - Superfund (CERCLA) Consent Decrees
INDIAN RESERV - Indian Reservations
FUSRAP - Formerly Utilized Sites Remedial Action Program
UMTRA - Uranium Mill Tailings Sites
LEAD SMELTERS - Lead Smelter Sites
US AIRS - Aerometric Information Retrieval System Facility Subsystem
US MINES - Mines Master Index File
UXO - Unexploded Ordnance Sites
DOCKET HWC - Hazardous Waste Compliance Docket Listing
CA BOND EXP. PLAN - Bond Expenditure Plan
Cortese - "Cortese" Hazardous Waste & Substances Sites List
CUPA Listings - CUPA Resources List
EMI - Emissions Inventory Data
ENF - Enforcement Action Listing
Financial Assurance - Financial Assurance Information Listing
HWT - Registered Hazardous Waste Transporter Database
MINES - Mines Site Location Listing
MWMP - Medical Waste Management Program Listing
NPDES - NPDES Permits Listing
PEST LIC - Pesticide Regulation Licenses Listing
PROC - Certified Processors Database
Notify 65 - Proposition 65 Records
LA Co. Site Mitigation - Site Mitigation List
UIC - UIC Listing
WASTEWATER PITS - Oil Wastewater Pits Listing
WDS - Waste Discharge System
WIP - Well Investigation Program Case List
FUELS PROGRAM - EPA Fuels Program Registered Listing

EDR HIGH RISK HISTORICAL RECORDS

EDR Exclusive Records

EDR MGP - EDR Proprietary Manufactured Gas Plants

EDR RECOVERED GOVERNMENT ARCHIVES

Exclusive Recovered Govt. Archives

RGA LF - Recovered Government Archive Solid Waste Facilities List
RGA LUST - Recovered Government Archive Leaking Underground Storage Tank

EXECUTIVE SUMMARY

SURROUNDING SITES: SEARCH RESULTS

Surrounding sites were identified in the following databases.

Elevations have been determined from the USGS Digital Elevation Model and should be evaluated on a relative (not an absolute) basis. Relative elevation information between sites of close proximity should be field verified. Sites with an elevation equal to or higher than the target property have been differentiated below from sites with an elevation lower than the target property.
Page numbers and map identification numbers refer to the EDR Radius Map report where detailed data on individual sites can be reviewed.

Sites listed in ***bold italics*** are in multiple databases.

Unmappable (orphan) sites are not considered in the foregoing analysis.

STANDARD ENVIRONMENTAL RECORDS

Federal CERCLIS list

SEMS: SEMS (Superfund Enterprise Management System) tracks hazardous waste sites, potentially hazardous waste sites, and remedial activities performed in support of EPA's Superfund Program across the United States. The list was formerly know as CERCLIS, renamed to SEMS by the EPA in 2015. The list contains data on potentially hazardous waste sites that have been reported to the USEPA by states, municipalities, private companies and private persons, pursuant to Section 103 of the Comprehensive Environmental Response, Compensation, and Liability Act (CERCLA). This dataset also contains sites which are either proposed to or on the National Priorities List (NPL) and the sites which are in the screening and assessment phase for possible inclusion on the NPL.

A review of the SEMS list, as provided by EDR, and dated 03/07/2016 has revealed that there are 2 SEMS sites within approximately 0.5 miles of the target property.

Lower Elevation	Address	Direction / Distance	Map ID	Page
LA COUNTY NITROUS OX	13556 PUMICE STREET	NE 0 - 1/8 (0.064 mi.)	I34	73
ORANGE COUNTY CHEMIC	13744 EXCELSIOR DRIV	ESE 1/8 - 1/4 (0.185 mi.)	R72	161

Federal CERCLIS NFRAP site list

SEMS-ARCHIVE: SEMS-ARCHIVE (Superfund Enterprise Management System Archive) tracks sites that have no further interest under the Federal Superfund Program based on available information. The list was formerly known as the CERCLIS-NFRAP, renamed to SEMS ARCHIVE by the EPA in 2015. EPA may perform a minimal level of assessment work at a site while it is archived if site conditions change and/or new information becomes available. Archived sites have been removed and archived from the inventory of SEMS sites. Archived status indicates that, to the best of EPA's knowledge, assessment at a site has been completed and that EPA has determined no further steps will be taken to list the site on the National Priorities List (NPL), unless information indicates this decision was not appropriate or other considerations require a recommendation for listing at a later time. The decision does not necessarily mean that there is no hazard associated with a given site; it only means that. based upon available information, the location is not judged to be potential NPL site.

A review of the SEMS-ARCHIVE list, as provided by EDR, and dated 03/07/2016 has revealed that there are 3 SEMS-ARCHIVE sites within approximately 0.5 miles of the target property.

Lower Elevation	Address	Direction / Distance	Map ID	Page
FLINT INK CORP	***14930 MARQUARDT AVE***	***E 1/4 - 1/2 (0.262 mi.)***	***T84***	***181***

Lower Elevation	Address	Direction / Distance	Map ID	Page
UNITED STATES PRINTI	*13710 BORATE STREET*	*NE 1/4 - 1/2 (0.263 mi.)*	*V87*	*196*
HILLERICH & BRADSBY	*15601 RESIN PL.*	*S 1/4 - 1/2 (0.464 mi.)*	*AF121*	*278*

Federal RCRA CORRACTS facilities list

CORRACTS: CORRACTS is a list of handlers with RCRA Corrective Action Activity. This report shows which nationally-defined corrective action core events have occurred for every handler that has had corrective action activity.

A review of the CORRACTS list, as provided by EDR, and dated 06/27/2016 has revealed that there are 3 CORRACTS sites within approximately 1 mile of the target property.

Equal/Higher Elevation	Address	Direction / Distance	Map ID	Page
GOLDEN WEST REFINING	*13539 E FOSTER RD*	*NNE 1/2 - 1 (0.908 mi.)*	*AJ141*	*412*

Lower Elevation	Address	Direction / Distance	Map ID	Page
UNITED STATES PRINTI	*13710 BORATE STREET*	*NE 1/4 - 1/2 (0.263 mi.)*	*V87*	*196*
GMC WAREHOUSE & DIST	*14141 ALONDRA BLVD.*	*ESE 1/2 - 1 (0.750 mi.)*	*AI135*	*346*

Federal RCRA non-CORRACTS TSD facilities list

RCRA-TSDF: RCRAInfo is EPA's comprehensive information system, providing access to data supporting the Resource Conservation and Recovery Act (RCRA) of 1976 and the Hazardous and Solid Waste Amendments (HSWA) of 1984. The database includes selective information on sites which generate, transport, store, treat and/or dispose of hazardous waste as defined by the Resource Conservation and Recovery Act (RCRA). Transporters are individuals or entities that move hazardous waste from the generator offsite to a facility that can recycle, treat, store, or dispose of the waste. TSDFs treat, store, or dispose of the waste.

A review of the RCRA-TSDF list, as provided by EDR, and dated 06/21/2016 has revealed that there is 1 RCRA-TSDF site within approximately 0.5 miles of the target property.

Lower Elevation	Address	Direction / Distance	Map ID	Page
UNITED STATES PRINTI	*13710 BORATE STREET*	*NE 1/4 - 1/2 (0.263 mi.)*	*V87*	*196*

Federal RCRA generators list

RCRA-LQG: RCRAInfo is EPA's comprehensive information system, providing access to data supporting the Resource Conservation and Recovery Act (RCRA) of 1976 and the Hazardous and Solid Waste Amendments (HSWA) of 1984. The database includes selective information on sites which generate, transport, store, treat and/or dispose of hazardous waste as defined by the Resource Conservation and Recovery Act (RCRA). Large quantity generators (LQGs) generate over 1,000 kilograms (kg) of hazardous waste, or over 1 kg of acutely hazardous waste per month.

A review of the RCRA-LQG list, as provided by EDR, and dated 06/21/2016 has revealed that there are 5

RCRA-LQG sites within approximately 0.25 miles of the target property.

Lower Elevation	Address	Direction / Distance	Map ID	Page
PRECISION TUBE BENDI	***13626 TALC STREET***	***ENE 0 - 1/8 (0.052 mi.)***	***G32***	***63***
G AND K SERVICES	***14700 SPRING AVE***	***ENE 1/8 - 1/4 (0.173 mi.)***	***O62***	***115***
G&K SERVICES	***14700 SPRING AVENUE***	***ENE 1/8 - 1/4 (0.173 mi.)***	***O64***	***124***
AMERICAN POLYMERS CO	***14722 SPRING AVE.***	***ENE 1/8 - 1/4 (0.175 mi.)***	***M66***	***132***
GOLDEN PLATING	14903 MARQUARDT AVEN	E 1/8 - 1/4 (0.237 mi.)	T79	174

RCRA-SQG: RCRAInfo is EPA's comprehensive information system, providing access to data supporting the Resource Conservation and Recovery Act (RCRA) of 1976 and the Hazardous and Solid Waste Amendments (HSWA) of 1984. The database includes selective information on sites which generate, transport, store, treat and/or dispose of hazardous waste as defined by the Resource Conservation and Recovery Act (RCRA). Small quantity generators (SQGs) generate between 100 kg and 1,000 kg of hazardous waste per month.

A review of the RCRA-SQG list, as provided by EDR, and dated 06/21/2016 has revealed that there are 22 RCRA-SQG sites within approximately 0.25 miles of the target property.

Equal/Higher Elevation	Address	Direction / Distance	Map ID	Page
KIRKHILL T A C S E	***14910 CARMENTA RD***	***WSW 0 - 1/8 (0.018 mi.)***	***B13***	***22***
CARBCO	***14765 CARMENITA RD***	***WNW 0 - 1/8 (0.021 mi.)***	***D14***	***23***
I B T PRINTED CIRCUI	***14725 CARMENITA RD***	***WNW 0 - 1/8 (0.030 mi.)***	***D16***	***26***
HATCH AND KIRK	***13474 PUMICE ST***	***NNW 0 - 1/8 (0.036 mi.)***	***F19***	***32***
BOBS UNION 76	***14960 CARMENTIA RD***	***WSW 0 - 1/8 (0.036 mi.)***	***B26***	***50***
JADE DIESEL SERVICE	***13312 MAPLEDALE***	***NW 0 - 1/8 (0.123 mi.)***	***J51***	***95***
I AND I DEBURRING	***14504 CARMENITA***	***NNW 1/8 - 1/4 (0.179 mi.)***	***P70***	***154***
ST OF CALIF DGS TELE	***13360 E FIRESTONE BL***	***SW 1/8 - 1/4 (0.201 mi.)***	***S73***	***161***
FUJI TRUCOLOR	***13320 E FIRESTONE BL***	***WSW 1/8 - 1/4 (0.203 mi.)***	***Q74***	***162***

Lower Elevation	Address	Direction / Distance	Map ID	Page
SPAULDING LTG INC	***13615 ELCELSIOR DR***	***ESE 0 - 1/8 (0.016 mi.)***	***C12***	***20***
GAYLORDS TRUCK BED L	13538 EXCELSIOR DR	SE 0 - 1/8 (0.029 mi.)	C15	25
GI VACUUM & OIL CO	***13528 E EXCELSIOR DR***	***SSE 0 - 1/8 (0.041 mi.)***	***E27***	***52***
JESS DIAZ TRUCKING I	***13625 EXCELSIOR DR***	***ESE 0 - 1/8 (0.045 mi.)***	***C28***	***56***
ZEP MANUFACTURING CO	***13606 PUMICE STREET***	***NE 0 - 1/8 (0.085 mi.)***	***I38***	***77***
ZEP MANUFACTURING CO	13607 PUMICE	NE 0 - 1/8 (0.100 mi.)	I40	80
WALKER SPRING & STAM	***14831 SPRING AVENUE***	***E 0 - 1/8 (0.118 mi.)***	***L49***	***93***
CLOVER ENTERPRISES,	***13701 EXCELSIOR DR***	***ESE 1/8 - 1/4 (0.127 mi.)***	***52***	***97***
GENERAL SWITCHGEAR I	***14729 SPRING ST***	***ENE 1/8 - 1/4 (0.135 mi.)***	***M54***	***100***
TWIST TITE MFG INC	13649 PUMICE STREET	NE 1/8 - 1/4 (0.145 mi.)	58	109
INTERIOR SYSTEMS INC	***15160 SPRING AVENUE***	***ESE 1/8 - 1/4 (0.170 mi.)***	***60***	***110***
PHENIX ENTERPRISE IN	***14800 SPRING ST***	***ENE 1/8 - 1/4 (0.175 mi.)***	***M67***	***148***
GOLDEN PLATING	***14903 MARQUARDT AVE***	***E 1/8 - 1/4 (0.237 mi.)***	***T80***	***175***

State- and tribal - equivalent NPL

RESPONSE: Identifies confirmed release sites where DTSC is involved in remediation, either in a lead or oversight capacity. These confirmed release sites are generally high-priority and high potential risk.

A review of the RESPONSE list, as provided by EDR, has revealed that there is 1 RESPONSE site within

approximately 1 mile of the target property.

Equal/Higher Elevation	Address	Direction / Distance	Map ID	Page
STANKOVICH I	***14014 GRACEBEE AVENU***	***NW 1/2 - 1 (0.604 mi.)***	***130***	***315***
Database: RESPONSE, Date of Government Version: 05/02/2016 Status: Certified Facility Id: 19990017				

State- and tribal - equivalent CERCLIS

ENVIROSTOR: The Department of Toxic Substances Control's (DTSC's) Site Mitigation and Brownfields Reuse Program's (SMBRP's) EnviroStor database identifes sites that have known contamination or sites for which there may be reasons to investigate further. The database includes the following site types: Federal Superfund sites (National Priorities List (NPL)); State Response, including Military Facilities and State Superfund; Voluntary Cleanup; and School sites. EnviroStor provides similar information to the information that was available in CalSites, and provides additional site information, including, but not limited to, identification of formerly-contaminated properties that have been released for reuse, properties where environmental deed restrictions have been recorded to prevent inappropriate land uses, and risk characterization information that is used to assess potential impacts to public health and the environment at contaminated sites.

A review of the ENVIROSTOR list, as provided by EDR, and dated 05/02/2016 has revealed that there are 25 ENVIROSTOR sites within approximately 1 mile of the target property.

Equal/Higher Elevation	Address	Direction / Distance	Map ID	Page
METRO BIOLOGICAL LAB Facility Id: 19281214 Status: No Further Action	***14905 CARMENITA ROAD***	***W 0 - 1/8 (0.009 mi.)***	***B11***	***18***
I T B PRINTED CIRCUI Facility Id: 71002607 Status: Refer: Other Agency	***14725 CARMENITA RD***	***WNW 0 - 1/8 (0.030 mi.)***	***D17***	***30***
CARMENITA COMMERCE C Facility Id: 60001894 Status: No Further Action	***13230, 13310, 13320,***	***WSW 1/8 - 1/4 (0.183 mi.)***	***Q71***	***157***
BROWN PACIFIC, INC. Facility Id: 71002393 Status: Refer: Other Agency	13539 E. BORA DRIVE	NNE 1/2 - 1 (0.588 mi.)	AH129	314
STANKOVICH I Facility Id: 19990017 Status: Certified	***14014 GRACEBEE AVENU***	***NW 1/2 - 1 (0.604 mi.)***	***130***	***315***
ELECTROMATIC, INC Facility Id: 71003482 Status: Refer: Other Agency	***14025 STAGE RD***	***ENE 1/2 - 1 (0.606 mi.)***	***131***	***319***
BROWN PACIFIC INC Facility Id: 19330176 Status: Refer: Other Agency	***13639 BORA DR***	***NNE 1/2 - 1 (0.606 mi.)***	***AH132***	***325***
ALCAN RUBBER & CHEMI Facility Id: 19300243 Status: Refer: 1248 Local Agency	***15100 VALLEY VIEW AV***	***ESE 1/2 - 1 (0.789 mi.)***	***137***	***350***
GOLDEN WEST REFINERY	***13539 FOSTER ROAD***	***NNE 1/2 - 1 (0.908 mi.)***	***AJ140***	***399***

Facility Id: 19290192
Status: Refer: RWQCB

JOHN GLENN HIGH SCHO	***13520 SHOEMAKER AVEN***	***NW 1/2 - 1 (0.965 mi.)***	***142***	***425***
Facility Id: 19820103 Status: Certified				

Lower Elevation	Address	Direction / Distance	Map ID	Page
PRECISION TUBE BENDI Facility Id: 71002884 Status: Inactive - Needs Evaluation	13626 TALE STREET	E 0 - 1/8 (0.049 mi.)	G31	62
CARMENITA FORD TRUCK Facility Id: 60001566 Status: No Further Action	***13443 EAST FREEWAY D***	***S 0 - 1/8 (0.113 mi.)***	***K44***	***84***
CARMENITA FORD TRUCK Facility Id: 60001526 Status: No Further Action	***13407 EAST FREEWAY D***	***S 0 - 1/8 (0.113 mi.)***	***K48***	***90***
FORMER CENTERLINE WH Facility Id: 60001354 Status: Active	***15105 RADIUS PLACE A***	***S 1/8 - 1/4 (0.142 mi.)***	***57***	***104***
G&K SERVICES, INC . Facility Id: 60001370 Status: Certified O&M - Land Use Restrictions Only	***14700 SPRING AVENUE***	***ENE 1/8 - 1/4 (0.173 mi.)***	***O65***	***128***
FLINT INK Facility Id: 19270066 Status: Refer: Other Agency	***14930 MARQUART***	***E 1/4 - 1/2 (0.262 mi.)***	***T85***	***185***
US INK A DIV OF SUN Facility Id: 80001695 Status: No Further Action	***13710 BORATE STREET***	***NE 1/4 - 1/2 (0.263 mi.)***	***V86***	***189***
CARMENITA BUSINESS C Facility Id: 60001554 Status: Active	***15401 & 15421 CARMEN***	***SSW 1/4 - 1/2 (0.361 mi.)***	***X97***	***226***
LE FIELL MFG. CO. Facility Id: 71002681 Status: Refer: Other Agency	***13700 FIRESTONE BOUL***	***SSE 1/4 - 1/2 (0.364 mi.)***	***W98***	***229***
FORMER BURKE INDUSTR Facility Id: 60001906 Status: No Further Action	***13767 FREEWAY DRIVE,***	***SE 1/4 - 1/2 (0.428 mi.)***	***109***	***254***
HILLERICH & BRADSBY Facility Id: 19340465 Status: Refer: RCRA	***15601 SOUTH RESIN PL***	***S 1/4 - 1/2 (0.464 mi.)***	***AF122***	***281***
LEFIELL MANUFACTURIN Facility Id: 60001240 Status: Active	***13700, 13750 AND 137***	***SSE 1/2 - 1 (0.518 mi.)***	***128***	***305***
CALTRANS I-5 FREEWAY Facility Id: 60001001 Status: Active	I-5 FREEWAY FROM 605	SE 1/2 - 1 (0.628 mi.)	133	331
COLONY ASSOCIATES Facility Id: 60000918 Status: Active	***16121 CARMENITA***	***SSW 1/2 - 1 (0.701 mi.)***	***134***	***337***
SERTA MATTRESS	***14044 FREEWAY DRIVE***	***SE 1/2 - 1 (0.866 mi.)***	***138***	***351***

Facility Id: 19390048
Facility Id: 71002652
Status: No Further Action
Status: Refer: Other Agency

State and tribal landfill and/or solid waste disposal site lists

SWF/LF: The Solid Waste Facilities/Landfill Sites records typically contain an inventory of solid waste disposal facilities or landfills in a particular state. The data come from the Integrated Waste Management Board's Solid Waste Information System (SWIS) database.

A review of the SWF/LF list, as provided by EDR, has revealed that there is 1 SWF/LF site within approximately 0.5 miles of the target property.

Equal/Higher Elevation	Address	Direction / Distance	Map ID	Page
THOMAS WETZEL	EXCELSIOR DRIVE AND	WSW 0 - 1/8 (0.062 mi.)	H33	73
Database: LOS ANGELES CO. LF, Date of Government Version: 04/18/2016 Site ID: 2205 Status: Closed				

State and tribal leaking storage tank lists

LUST: The Leaking Underground Storage Tank Incident Reports contain an inventory of reported leaking underground storage tank incidents. The data come from the State Water Resources Control Board Leaking Underground Storage Tank Information System.

A review of the LUST list, as provided by EDR, has revealed that there are 29 LUST sites within approximately 0.5 miles of the target property.

Equal/Higher Elevation	Address	Direction / Distance	Map ID	Page
TOSCO - 76 STATION #	14960 CARMENITA RD S	WSW 0 - 1/8 (0.036 mi.)	B22	35
Database: LUST, Date of Government Version: 06/13/2016 Database: LUST REG 4, Date of Government Version: 09/07/2004 Status: Open - Site Assessment Facility Id: I-05989 Status: Remediation Plan Global Id: T0603703150 Global ID: T0603703150				
SUPPOSE-U-DRIVE TRUC	***13456 ROSECRANS AVE***	***N 1/4 - 1/2 (0.308 mi.)***	***90***	***202***
Database: LUST, Date of Government Version: 06/13/2016 Status: Open - Eligible for Closure Global Id: T0603788061				
GOLDEN MINI MART	13340 EAST ROSECRANS	NNW 1/4 - 1/2 (0.361 mi.)	Y95	220
Database: LUST, Date of Government Version: 06/13/2016 Status: Completed - Case Closed Global Id: T0603768344				
ARCO #5203	***13340 ROSECRANS AVE***	***NNW 1/4 - 1/2 (0.361 mi.)***	***Y96***	***221***
Database: LUST, Date of Government Version: 06/13/2016 Database: LUST REG 4, Date of Government Version: 09/07/2004				

Status: Completed - Case Closed
Facility Id: I-10495
Facility Id: I-10495A
Status: Case Closed
Status: Preliminary site assessment underway
Global Id: T0603703622
Global Id: T0603792920
Global ID: T0603703622
Global ID: T0603792920

HUFF LUMBER ***13535 ROSECRANS AVE*** ***N 1/4 - 1/2 (0.387 mi.)*** ***101*** ***238***
Database: LUST, Date of Government Version: 06/13/2016
Database: LUST REG 4, Date of Government Version: 09/07/2004
Status: Completed - Case Closed
Facility Id: I-16133
Status: Case Closed
Global Id: T0603704391
Global ID: T0603704391

H & L DISTRIBUTING 14815 RADBURN AVE E 1/4 - 1/2 (0.451 mi.) AE114 262
Database: LUST REG 4, Date of Government Version: 09/07/2004
Facility Id: R-14870
Status: Case Closed
Global ID: T0603705238

H & L DISTRIBUTING ***14815 RADBURN*** ***E 1/4 - 1/2 (0.451 mi.)*** ***AE115*** ***263***
Database: LUST, Date of Government Version: 06/13/2016
Status: Completed - Case Closed
Global Id: T0603705238

UNITED RENTALS NORTH 13425 EAST ROSECRANS N 1/4 - 1/2 (0.457 mi.) 118 273
Database: LUST, Date of Government Version: 06/13/2016
Status: Completed - Case Closed
Global Id: T0603753439

BEAR STATE A/C SERVI ***13139 ROSECRANS*** ***NW 1/4 - 1/2 (0.480 mi.)*** ***AG125*** ***299***
Database: LUST REG 4, Date of Government Version: 09/07/2004
Facility Id: I-14444
Status: Case Closed
Global ID: T0603704170

UNITED ROCK AND CONC ***12976 FIRESTONE*** ***W 1/4 - 1/2 (0.485 mi.)*** ***127*** ***302***
Database: LUST, Date of Government Version: 06/13/2016
Database: LUST REG 4, Date of Government Version: 09/07/2004
Status: Completed - Case Closed
Facility Id: I-10587
Status: Case Closed
Global Id: T0603703631
Global ID: T0603703631

Lower Elevation	Address	Direction / Distance	Map ID	Page

CARMENITA FORD TRUCK 13443 FREEWAY S 0 - 1/8 (0.113 mi.) K43 82
Database: LUST, Date of Government Version: 06/13/2016
Status: Completed - Case Closed
Global Id: T0603780268

GALLHER LUMBER ***13747 EXCELSIOR*** ***ESE 1/8 - 1/4 (0.236 mi.)*** ***R77*** ***166***
Database: LUST, Date of Government Version: 06/13/2016

Status: Completed - Case Closed
Global Id: T0603705408

GALLHER LUMBER ***13747 E EXCELSIOR DR*** ***ESE 1/8 - 1/4 (0.236 mi.)*** ***R78*** ***171***
Database: LUST REG 4, Date of Government Version: 09/07/2004
Facility Id: R-23582
Status: Remediation Plan
Global ID: T0603705408

FLINT INK ***14930 MARQUART*** ***E 1/4 - 1/2 (0.262 mi.)*** ***T85*** ***185***
Database: LUST, Date of Government Version: 06/13/2016
Database: LUST REG 4, Date of Government Version: 09/07/2004
Status: Completed - Case Closed
Facility Id: I-06638
Status: Case Closed
Global Id: T0603703245
Global ID: T0603703245

CORAL INDUSTRIES INC ***14561 MARQUARDT*** ***ENE 1/4 - 1/2 (0.275 mi.)*** ***U89*** ***199***
Database: LUST, Date of Government Version: 06/13/2016
Database: LUST REG 4, Date of Government Version: 09/07/2004
Status: Completed - Case Closed
Facility Id: I-06797
Status: Case Closed
Global Id: T0603703259
Global ID: T0603703259

FRY STEEL 13325 MOLETTE SW 1/4 - 1/2 (0.328 mi.) 91 207
Database: LUST, Date of Government Version: 06/13/2016
Status: Completed - Case Closed
Global Id: T10000000369

RYDER LC0205 ***13630 FIRESTONE*** ***SSE 1/4 - 1/2 (0.336 mi.)*** ***W93*** ***211***
Database: LUST, Date of Government Version: 06/13/2016
Status: Completed - Case Closed
Global Id: T0603701556
Global Id: T10000003441
Global Id: T0603733040

MILLER'S CAKE AND CO ***15319 CARMENITA ROAD*** ***SSW 1/4 - 1/2 (0.341 mi.)*** ***X94*** ***217***
Database: LUST, Date of Government Version: 06/13/2016
Status: Open - Site Assessment
Global Id: T10000006485

C.F. TRUCKING 13901 MICA ST E ESE 1/4 - 1/2 (0.371 mi.) Z100 236
Database: LUST, Date of Government Version: 06/13/2016
Database: LUST REG 4, Date of Government Version: 09/07/2004
Status: Completed - Case Closed
Facility Id: I-06377
Status: Case Closed
Global Id: T0603703208
Global ID: T0603703208

MONTEBELLO CONTAINER 13220 MOLETTE ST SW 1/4 - 1/2 (0.399 mi.) AA102 240
Database: LUST REG 4, Date of Government Version: 09/07/2004
Facility Id: R-05928
Status: Case Closed
Global ID: T0603704705

AIR TREADS INC LOS A ***13220 MOLETTE ST.*** ***SW 1/4 - 1/2 (0.399 mi.)*** ***AA103*** ***241***
Database: LUST, Date of Government Version: 06/13/2016

Status: Completed - Case Closed
Global Id: T0603704705

ALTON WATSON 15405 CORNET ST SW 1/4 - 1/2 (0.411 mi.) AB104 248
Database: LUST, Date of Government Version: 06/13/2016
Status: Completed - Case Closed
Global Id: T0603704245

ALTON WATSON 15405 CORNET ST SW 1/4 - 1/2 (0.411 mi.) AB105 250
Database: LUST REG 4, Date of Government Version: 09/07/2004
Facility Id: I-15016
Status: Case Closed
Global ID: T0603704245

KOTAKE PROPERTY 15408 CORNET SW 1/4 - 1/2 (0.412 mi.) AB106 251
Database: LUST, Date of Government Version: 06/13/2016
Database: LUST REG 4, Date of Government Version: 09/07/2004
Status: Completed - Case Closed
Facility Id: I-14747
Status: Case Closed
Global Id: T0603704202
Global ID: T0603704202

BURGER KING DIST. CT 13950 MICA ESE 1/4 - 1/2 (0.436 mi.) 110 257
Database: LUST, Date of Government Version: 06/13/2016
Database: LUST REG 4, Date of Government Version: 09/07/2004
Status: Completed - Case Closed
Facility Id: I-11871
Status: Case Closed
Global Id: T0603703862
Global ID: T0603703862

LEE DEANE PRODUCTS 15511 CARMENITA SSW 1/4 - 1/2 (0.447 mi.) AD113 260
Database: LUST REG 4, Date of Government Version: 09/07/2004
Facility Id: 906700207
Status: Case Closed
Global ID: T0603701560

UNOCCUPIED 13126 E ARCTIC CIR WSW 1/4 - 1/2 (0.451 mi.) 116 264
Database: LUST, Date of Government Version: 06/13/2016
Database: LUST REG 4, Date of Government Version: 09/07/2004
Status: Completed - Case Closed
Facility Id: I-10369
Status: Case Closed
Global Id: T0603703611
Global ID: T0603703611

WILSONART INTERNATIO 13911 GANNET E 1/4 - 1/2 (0.454 mi.) 117 270
Database: LUST, Date of Government Version: 06/13/2016
Database: LUST REG 4, Date of Government Version: 09/07/2004
Status: Completed - Case Closed
Facility Id: I-07619
Status: Case Closed
Global Id: T0603703312
Global ID: T0603703312

SANTA FE SPRINGS FIR 15517 CARMENITA RD SSW 1/4 - 1/2 (0.459 mi.) AD119 275
Database: LUST, Date of Government Version: 06/13/2016
Database: LUST REG 4, Date of Government Version: 09/07/2004
Status: Completed - Case Closed

Facility Id: I-10768
Status: Case Closed
Global Id: T0603703655
Global ID: T0603703655

SLIC: SLIC Region comes from the California Regional Water Quality Control Board.

A review of the SLIC list, as provided by EDR, has revealed that there are 13 SLIC sites within approximately 0.5 miles of the target property.

Equal/Higher Elevation	Address	Direction / Distance	Map ID	Page
ESCOBAR TRUST PROPER Database: SLIC, Date of Government Version: 06/13/2016 Database: SLIC REG 4, Date of Government Version: 11/17/2004 Facility Status: Completed - Case Closed Facility Status: No further action required Global Id: SL2042C1532	14420 CARMENITA	NNW 1/8 - 1/4 (0.210 mi.)	P75	165
VALVE SERVICES CO. Database: SLIC REG 4, Date of Government Version: 11/17/2004 Facility Status: No further action required	13060 FIRESTONE	W 1/4 - 1/2 (0.413 mi.)	AC107	253
VALVE SERVICES CO. Database: SLIC, Date of Government Version: 06/13/2016 Facility Status: Completed - Case Closed Global Id: SLT4309189	13060 E. FIRESTONE B	W 1/4 - 1/2 (0.413 mi.)	AC108	253
BEAR STATE A/C SERVI Database: SLIC, Date of Government Version: 06/13/2016 Facility Status: Completed - Case Closed Global Id: SLT43270268	***13139 ROSECRANS***	***NW 1/4 - 1/2 (0.480 mi.)***	***AG124***	***298***
BEAR STATE A/C SERVI Database: SLIC REG 4, Date of Government Version: 11/17/2004 Facility Status: No further action required	***13139 ROSECRANS***	***NW 1/4 - 1/2 (0.480 mi.)***	***AG125***	***299***

Lower Elevation	Address	Direction / Distance	Map ID	Page
CORAL INDUSTRIES INC Database: SLIC, Date of Government Version: 06/13/2016 Facility Status: Completed - Case Closed Global Id: SL204831689	14561 SOUTH MARQUART	ENE 1/4 - 1/2 (0.260 mi.)	U83	180
CORAL INDUSTRIES Database: SLIC REG 4, Date of Government Version: 11/17/2004 Facility Status: No further action required	14561 MARQUARDT	ENE 1/4 - 1/2 (0.275 mi.)	U88	199
FRIGID COIL Database: SLIC, Date of Government Version: 06/13/2016 Facility Status: Completed - Case Closed Global Id: SL0603788087	***13711 FREEWAY DRIVE***	***SE 1/4 - 1/2 (0.332 mi.)***	***92***	***210***
RYDER LC0205 Database: SLIC, Date of Government Version: 06/13/2016 Facility Status: Completed - Case Closed Global Id: T0603748936	***13630 FIRESTONE***	***SSE 1/4 - 1/2 (0.336 mi.)***	***W93***	***211***
LEE DEANE PRODUCTS Database: SLIC, Date of Government Version: 06/13/2016	***15511 CARMENITA***	***SSW 1/4 - 1/2 (0.447 mi.)***	***AD112***	***260***

Facility Status: Completed - Case Closed
Global Id: SLT43142140

LEE DEANE PRODUCTS ***15511 CARMENITA*** ***SSW 1/4 - 1/2 (0.447 mi.)*** ***AD113*** ***260***
Database: SLIC REG 4, Date of Government Version: 11/17/2004
Facility Status: No further action required

HERAEUS METAL PROCES ***15524 CARMENITA RD*** ***SSW 1/4 - 1/2 (0.465 mi.)*** ***123*** ***284***
Database: SLIC, Date of Government Version: 06/13/2016
Facility Status: Open - Assessment & Interim Remedial Action
Global Id: SL204922330

STONE CONTAINER CORP ***13833 E FREEWAY DR*** ***SE 1/4 - 1/2 (0.481 mi.)*** ***126*** ***300***
Database: SLIC, Date of Government Version: 06/13/2016
Database: SLIC REG 4, Date of Government Version: 11/17/2004
Facility Status: Completed - Case Closed
Facility Status: No further action required
Global Id: SL204211521

State and tribal registered storage tank lists

UST: The Underground Storage Tank database contains registered USTs. USTs are regulated under Subtitle I of the Resource Conservation and Recovery Act (RCRA). The data come from the State Water Resources Control Board's Hazardous Substance Storage Container Database.

A review of the UST list, as provided by EDR, has revealed that there is 1 UST site within approximately 0.25 miles of the target property.

Equal/Higher Elevation	Address	Direction / Distance	Map ID	Page
TOSCO/UNOCAL #31090	14960 CARMENITA RD	WSW 0 - 1/8 (0.036 mi.)	B21	35
Database: UST, Date of Government Version: 06/13/2016				
Facility Id: 24776				

AST: A listing of aboveground storage tank petroleum storage tank locations.

A review of the AST list, as provided by EDR, and dated 08/01/2009 has revealed that there is 1 AST site within approximately 0.25 miles of the target property.

Lower Elevation	Address	Direction / Distance	Map ID	Page
CARMENITA TRUCK CENT	13443 FREEWAY	S 0 - 1/8 (0.113 mi.)	K46	89

State and tribal voluntary cleanup sites

VCP: Contains low threat level properties with either confirmed or unconfirmed releases and the project proponents have request that DTSC oversee investigation and/or cleanup activities and have agreed to provide coverage for DTSC's costs.

A review of the VCP list, as provided by EDR, and dated 05/02/2016 has revealed that there are 7 VCP sites within approximately 0.5 miles of the target property.

Equal/Higher Elevation	Address	Direction / Distance	Map ID	Page
METRO BIOLOGICAL LAB Status: No Further Action Facility Id: 19281214	***14905 CARMENITA ROAD***	***W 0 - 1/8 (0.009 mi.)***	***B11***	***18***
CARMENITA COMMERCE C Status: No Further Action Facility Id: 60001894	***13230, 13310, 13320,***	***WSW 1/8 - 1/4 (0.183 mi.)***	***Q71***	***157***

Lower Elevation	Address	Direction / Distance	Map ID	Page
CARMENITA FORD TRUCK Status: No Further Action Facility Id: 60001566	***13443 EAST FREEWAY D***	***S 0 - 1/8 (0.113 mi.)***	***K44***	***84***
CARMENITA FORD TRUCK Status: No Further Action Facility Id: 60001526	***13407 EAST FREEWAY D***	***S 0 - 1/8 (0.113 mi.)***	***K48***	***90***
FORMER CENTERLINE WH Status: Active Facility Id: 60001354	***15105 RADIUS PLACE A***	***S 1/8 - 1/4 (0.142 mi.)***	***57***	***104***
CARMENITA BUSINESS C Status: Active Facility Id: 60001554	***15401 & 15421 CARMEN***	***SSW 1/4 - 1/2 (0.361 mi.)***	***X97***	***226***
FORMER BURKE INDUSTR Status: No Further Action Facility Id: 60001906	***13767 FREEWAY DRIVE,***	***SE 1/4 - 1/2 (0.428 mi.)***	***109***	***254***

ADDITIONAL ENVIRONMENTAL RECORDS

Local Lists of Landfill / Solid Waste Disposal Sites

WMUDS/SWAT: The Waste Management Unit Database System is used for program tracking and inventory of waste management units. The source is the State Water Resources Control Board.

A review of the WMUDS/SWAT list, as provided by EDR, and dated 04/01/2000 has revealed that there is 1 WMUDS/SWAT site within approximately 0.5 miles of the target property.

Equal/Higher Elevation	Address	Direction / Distance	Map ID	Page
PRATTY	ROSECRANS & MARQUARD	NE 1/4 - 1/2 (0.461 mi.)	120	277

Local Lists of Hazardous waste / Contaminated Sites

HIST Cal-Sites: Formerly known as ASPIS, this database contains both known and potential hazardous substance sites. The source is the California Department of Toxic Substance Control. No longer updated by the state agency. It has been replaced by ENVIROSTOR.

A review of the HIST Cal-Sites list, as provided by EDR, and dated 08/08/2005 has revealed that there

is 1 HIST Cal-Sites site within approximately 1 mile of the target property.

Equal/Higher Elevation	Address	Direction / Distance	Map ID	Page
STANKOVICH I	***14014 GRACEBEE AVENU***	***NW 1/2 - 1 (0.604 mi.)***	***130***	***315***

Local Lists of Registered Storage Tanks

SWEEPS UST: Statewide Environmental Evaluation and Planning System. This underground storage tank listing was updated and maintained by a company contacted by the SWRCB in the early 1990's. The listing is no longer updated or maintained. The local agency is the contact for more information on a site on the SWEEPS list.

A review of the SWEEPS UST list, as provided by EDR, and dated 06/01/1994 has revealed that there are 12 SWEEPS UST sites within approximately 0.25 miles of the target property.

Equal/Higher Elevation	Address	Direction / Distance	Map ID	Page
UNOCAL CORP SS 6093 Status: A Tank Status: A Comp Number: 5989	14960 S CARMENITA RD	WSW 0 - 1/8 (0.036 mi.)	B25	47
TEXACO OIL CORP Status: A Comp Number: 9071	15015 CARMENITA RD	SW 0 - 1/8 (0.105 mi.)	H41	81
FOXMEYER HOSPITAL SU Status: A Comp Number: 13577	14518 BEST AVE	N 1/8 - 1/4 (0.164 mi.)	N59	110
MARSHBURN FARMS Status: A Comp Number: 1342	13370 E FIRESTONE BL	SW 1/8 - 1/4 (0.222 mi.)	S76	165

Lower Elevation	Address	Direction / Distance	Map ID	Page
CARMENITA FORD TRUCK Status: A Tank Status: A Comp Number: 6254	13443 E FREEWAY DR	S 0 - 1/8 (0.113 mi.)	K42	81
CARMENITA TRUCK CENT Status: A Tank Status: A Comp Number: 15220	***13433 E FREEWAY DR***	***S 0 - 1/8 (0.113 mi.)***	***K47***	***89***
WALKER SPRING AND ST Status: A Comp Number: 13997	14831 SPRING AVE	E 0 - 1/8 (0.118 mi.)	L50	95
CLOVER MNFG CO Status: A Comp Number: 12318	14906 SPRING AVE	E 1/8 - 1/4 (0.138 mi.)	L56	103
SUPERIOR TRANS MED Status: A Comp Number: 13316	14700 SPRING ST	ENE 1/8 - 1/4 (0.173 mi.)	O61	114
WALKER SPRING & STAM	14800 SPRING AVE	ENE 1/8 - 1/4 (0.175 mi.)	M68	152

Status: A Comp Number: 14094				
ADMIRAL TRANSPORTATI Status: A Comp Number: 13929	14811 MARQUARDT ST	E 1/8 - 1/4 (0.240 mi.)	T81	179
FLOYD BLOWER FAMILY Status: A Comp Number: 14443	13565 FREEWAY DR	SSE 1/8 - 1/4 (0.245 mi.)	82	180

HIST UST: Historical UST Registered Database.

A review of the HIST UST list, as provided by EDR, and dated 10/15/1990 has revealed that there are 4 HIST UST sites within approximately 0.25 miles of the target property.

Lower Elevation	Address	Direction / Distance	Map ID	Page
ALLIED MECHANICAL	***13623 E PUMICE ST***	***NE 0 - 1/8 (0.097 mi.)***	***I39***	***79***
CARMENITA FORD TRUCK	***13443 E FREEWAY DR***	***S 0 - 1/8 (0.113 mi.)***	***K45***	***87***
PUMP ENGINEERING CO Facility Id: 00000033977	14906 SPRING AVE	E 1/8 - 1/4 (0.138 mi.)	L55	103
G&K SERVICES, INC. Facility Id: 00000055870	***14700 SPRING AVE***	***ENE 1/8 - 1/4 (0.173 mi.)***	***O63***	***120***

CA FID UST: The Facility Inventory Database contains active and inactive underground storage tank locations. The source is the State Water Resource Control Board.

A review of the CA FID UST list, as provided by EDR, and dated 10/31/1994 has revealed that there is 1 CA FID UST site within approximately 0.25 miles of the target property.

Lower Elevation	Address	Direction / Distance	Map ID	Page
CARMENITA TRUCK CENT Facility Id: 19055110 Status: A	***13433 E FREEWAY DR***	***S 0 - 1/8 (0.113 mi.)***	***K47***	***89***

Local Land Records

DEED: The use of recorded land use restrictions is one of the methods the DTSC uses to protect the public from unsafe exposures to hazardous substances and wastes .

A review of the DEED list, as provided by EDR, and dated 06/06/2016 has revealed that there are 2 DEED sites within approximately 0.5 miles of the target property.

Lower Elevation	Address	Direction / Distance	Map ID	Page
G&K SERVICES, INC . Status: CERTIFIED O&M - LAND USE RESTRICTIONS ONLY Envirostor ID: 60001370	***14700 SPRING AVENUE***	***ENE 1/8 - 1/4 (0.173 mi.)***	***O65***	***128***
FRIGID COIL	***13711 FREEWAY DRIVE***	***SE 1/4 - 1/2 (0.332 mi.)***	***92***	***210***

Status: COMPLETED - CASE CLOSED
Envirostor ID: SL0603788087

Other Ascertainable Records

RCRA NonGen / NLR: RCRAInfo is EPA's comprehensive information system, providing access to data supporting the Resource Conservation and Recovery Act (RCRA) of 1976 and the Hazardous and Solid Waste Amendments (HSWA) of 1984. The database includes selective information on sites which generate, transport, store, treat and/or dispose of hazardous waste as defined by the Resource Conservation and Recovery Act (RCRA). Non-Generators do not presently generate hazardous waste.

A review of the RCRA NonGen / NLR list, as provided by EDR, and dated 06/21/2016 has revealed that there are 3 RCRA NonGen / NLR sites within approximately 0.25 miles of the target property.

Lower Elevation	Address	Direction / Distance	Map ID	Page
G I WASTE OIL	***13528 EXCELSIOR***	***SSE 0 - 1/8 (0.035 mi.)***	***E18***	***31***
ENTERTAINMENT SERVIC	***13500 EXCELSIOR DR***	***S 0 - 1/8 (0.079 mi.)***	***K36***	***75***
GENERAL SWITCHGEAR I	***14729 SPRING ST***	***ENE 1/8 - 1/4 (0.135 mi.)***	***M53***	***98***

DRYCLEANERS: A list of drycleaner related facilities that have EPA ID numbers. These are facilities with certain SIC codes: power laundries, family and commercial; garment pressing and cleaners' agents; linen supply; coin-operated laundries and cleaning; drycleaning plants except rugs; carpet and upholster cleaning; industrial launderers; laundry and garment services.

A review of the DRYCLEANERS list, as provided by EDR, and dated 06/02/2016 has revealed that there is 1 DRYCLEANERS site within approximately 0.25 miles of the target property.

Equal/Higher Elevation	Address	Direction / Distance	Map ID	Page
HAND & NAIL HARMONY EPA Id: CAL000398975	***14509 BEST AVE UNIT***	***N 1/8 - 1/4 (0.179 mi.)***	***N69***	***153***

HIST CORTESE: The sites for the list are designated by the State Water Resource Control Board [LUST], the Integrated Waste Board [SWF/LS], and the Department of Toxic Substances Control [CALSITES]. This listing is no longer updated by the state agency.

A review of the HIST CORTESE list, as provided by EDR, and dated 04/01/2001 has revealed that there are 20 HIST CORTESE sites within approximately 0.5 miles of the target property.

Equal/Higher Elevation	Address	Direction / Distance	Map ID	Page
76 PRODUCTS STATION Reg Id: I-05989	14960 CARMENITA	WSW 0 - 1/8 (0.036 mi.)	B23	46
ARCO #5203 Reg Id: I-10495	***13340 ROSECRANS AVE***	***NNW 1/4 - 1/2 (0.361 mi.)***	***Y96***	***221***
HUFF LUMBER Reg Id: I-16133	***13535 ROSECRANS AVE***	***N 1/4 - 1/2 (0.387 mi.)***	***101***	***238***
H & L DISTRIBUTING Reg Id: R-14870	***14815 RADBURN***	***E 1/4 - 1/2 (0.451 mi.)***	***AE115***	***263***
BEAR STATE A/C SERVI	***13139 ROSECRANS***	***NW 1/4 - 1/2 (0.480 mi.)***	***AG124***	***298***

Reg Id: I-14444				
UNITED ROCK AND CONC Reg Id: I-10587	***12976 FIRESTONE***	***W 1/4 - 1/2 (0.485 mi.)***	***127***	***302***

Lower Elevation	Address	Direction / Distance	Map ID	Page
GALLHER LUMBER Reg Id: R-23582	***13747 EXCELSIOR***	***ESE 1/8 - 1/4 (0.236 mi.)***	***R77***	***166***
FLINT INK Reg Id: I-06638	***14930 MARQUART***	***E 1/4 - 1/2 (0.262 mi.)***	***T85***	***185***
CORAL INDUSTRIES INC Reg Id: I-06797	***14561 MARQUARDT***	***ENE 1/4 - 1/2 (0.275 mi.)***	***U89***	***199***
RYDER LC0205 Reg Id: 906700161	***13630 FIRESTONE***	***SSE 1/4 - 1/2 (0.336 mi.)***	***W93***	***211***
C.F. TRUCKING Reg Id: I-06377	13901 MICA	ESE 1/4 - 1/2 (0.371 mi.)	Z99	235
AIR TREADS INC LOS A Reg Id: R-05928	***13220 MOLETTE ST.***	***SW 1/4 - 1/2 (0.399 mi.)***	***AA103***	***241***
KOTAKE PROPERTY Reg Id: I-14747	***15408 CORNET***	***SW 1/4 - 1/2 (0.412 mi.)***	***AB106***	***251***
BURGER KING DIST. CT Reg Id: I-11871	***13950 MICA***	***ESE 1/4 - 1/2 (0.436 mi.)***	***110***	***257***
STONE CONTAINER CORP Reg Id: I-00178	13833 FREEWAY	SE 1/4 - 1/2 (0.442 mi.)	111	259
LEE DEANE PRODUCTS Reg Id: 906700207	***15511 CARMENITA***	***SSW 1/4 - 1/2 (0.447 mi.)***	***AD112***	***260***
UNOCCUPIED Reg Id: I-10369	***13126 E ARCTIC CIR***	***WSW 1/4 - 1/2 (0.451 mi.)***	***116***	***264***
WILSONART INTERNATIO Reg Id: I-07619	***13911 GANNET***	***E 1/4 - 1/2 (0.454 mi.)***	***117***	***270***
SANTA FE SPRINGS FIR Reg Id: I-10768	***15517 CARMENITA RD***	***SSW 1/4 - 1/2 (0.459 mi.)***	***AD119***	***275***
HILLERICH & BRADSBY Reg Id: 13940465	***15601 SOUTH RESIN PL***	***S 1/4 - 1/2 (0.464 mi.)***	***AF122***	***281***

HWP: Detailed information on permitted hazardous waste facilities and corrective action ("cleanups") tracked in EnviroStor.

A review of the HWP list, as provided by EDR, and dated 05/23/2016 has revealed that there are 4 HWP sites within approximately 1 mile of the target property.

Equal/Higher Elevation	Address	Direction / Distance	Map ID	Page
GOLDEN WEST REFINING EPA Id: CAD051485043 Cleanup Status: CLOSED	***13539 E FOSTER RD***	***NNE 1/2 - 1 (0.908 mi.)***	***AJ139***	***364***

Lower Elevation	Address	Direction / Distance	Map ID	Page
US INK A DIV OF SUN	***13710 BORATE STREET***	***NE 1/4 - 1/2 (0.263 mi.)***	***V86***	***189***

EPA Id: CAD083822346 Cleanup Status: CLOSED				
HERAEUS METAL PROCES EPA Id: CAD060398229 Cleanup Status: OPERATING PERMIT	***15524 CARMENITA RD***	***SSW 1/4 - 1/2 (0.465 mi.)***	***123***	***284***
GENERAL MOTORS SERVI EPA Id: CAD076240407 Cleanup Status: PROTECTIVE FILER	14141 ALONDRA BLVD.	ESE 1/2 - 1 (0.750 mi.)	AI136	350

ICE: Contains data pertaining to the Permitted Facilities with Inspections / Enforcements sites tracked in Envirostor.

A review of the ICE list, as provided by EDR, and dated 05/23/2016 has revealed that there are 2 ICE sites within approximately 1 mile of the target property.

Equal/Higher Elevation	Address	Direction / Distance	Map ID	Page
GOLDEN WEST REFINING	***13539 E FOSTER RD***	***NNE 1/2 - 1 (0.908 mi.)***	***AJ139***	***364***
Lower Elevation	**Address**	**Direction / Distance**	**Map ID**	**Page**
HERAEUS METAL PROCES	***15524 CARMENITA RD***	***SSW 1/4 - 1/2 (0.465 mi.)***	***123***	***284***

EDR HIGH RISK HISTORICAL RECORDS

EDR Exclusive Records

EDR Hist Auto: EDR has searched selected national collections of business directories and has collected listings of potential gas station/filling station/service station sites that were available to EDR researchers. EDR's review was limited to those categories of sources that might, in EDR's opinion, include gas station/filling station/service station establishments. The categories reviewed included, but were not limited to gas, gas station, gasoline station, filling station, auto, automobile repair, auto service station, service station, etc. This database falls within a category of information EDR classifies as "High Risk Historical Records", or HRHR. EDR's HRHR effort presents unique and sometimes proprietary data about past sites and operations that typically create environmental concerns, but may not show up in current government records searches.

A review of the EDR Hist Auto list, as provided by EDR, has revealed that there are 5 EDR Hist Auto sites within approximately 0.125 miles of the target property.

Equal/Higher Elevation	Address	Direction / Distance	Map ID	Page
Not reported	13474 PUMICE ST	NNW 0 - 1/8 (0.036 mi.)	F20	35
Not reported	14960 CARMENITA RD	WSW 0 - 1/8 (0.036 mi.)	B24	47
Not reported	13455 PUMICE ST	NNW 0 - 1/8 (0.046 mi.)	F29	62
Not reported	13435 PUMICE ST	NW 0 - 1/8 (0.046 mi.)	F30	62
Not reported	14613 CARMENITA RD	NW 0 - 1/8 (0.084 mi.)	J37	77

EXECUTIVE SUMMARY

EDR Hist Cleaner: EDR has searched selected national collections of business directories and has collected listings of potential dry cleaner sites that were available to EDR researchers. EDR's review was limited to those categories of sources that might, in EDR's opinion, include dry cleaning establishments. The categories reviewed included, but were not limited to dry cleaners, cleaners, laundry, laundromat, cleaning/laundry, wash & dry etc. This database falls within a category of information EDR classifies as "High Risk Historical Records", or HRHR. EDR's HRHR effort presents unique and sometimes proprietary data about past sites and operations that typically create environmental concerns, but may not show up in current government records searches.

A review of the EDR Hist Cleaner list, as provided by EDR, has revealed that there is 1 EDR Hist Cleaner site within approximately 0.125 miles of the target property.

Equal/Higher Elevation	Address	Direction / Distance	Map ID	Page
Not reported	14632 CARMENITA RD	NW 0 - 1/8 (0.078 mi.)	J35	75

EXECUTIVE SUMMARY

Due to poor or inadequate address information, the following sites were not mapped. Count: 12 records.

Site Name	Database(s)
ARCO #6189	LUST, HIST CORTESE
CALMAT/MIKE THOMPSON'S RV	LUST, HIST CORTESE
	CDL
JOHN VAYNA	LUST
MOBIL #18-GHD (FORMER #11-GHD)	LUST
MOBIL #18-GHD (FORMER #11-GHD)	LUST
RYDER TRUCK RENTAL INC	RCRA-SQG, LUST, FINDS, ECHO
RYDER TRUCK RENTAL	LUST, LOS ANGELES CO. HMS
CITY OF LA MIRADA - AUTO CENTER WE	SLIC
FORMER POWERINE OIL REFINERY - PIP	SLIC
WALKER PROPERTIES	CA BOND EXP. PLAN
INTERNATIONAL PAPER CABINET DIVISI	ENVIROSTOR

OVERVIEW MAP - 4720658.2S

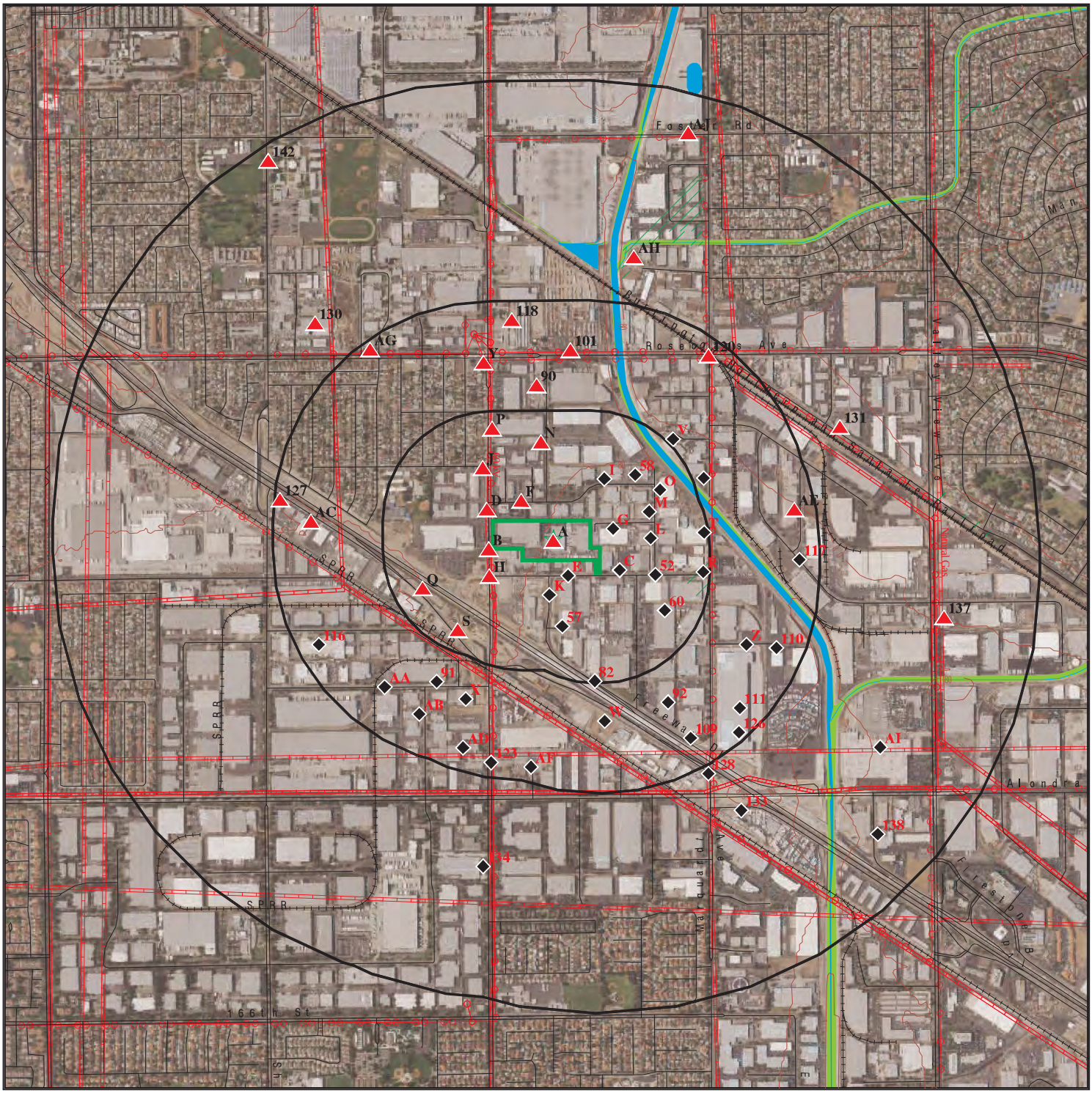

Target Property

Sites at elevations higher than or equal to the target property

Sites at elevations lower than the target property

Manufactured Gas Plants

National Priority List Sites

Dept. Defense Sites

0 1/4 1/2 1 Miles

Indian Reservations BIA

Power transmission lines

Pipelines

100-year flood zone

500-year flood zone

National Wetland Inventory

State Wetlands

Areas of Concern

This report includes Interactive Map Layers to display and/or hide map information. The legend includes only those icons for the default map view.

SITE NAME:	9836001534.1_14820 Carmenita Rd.	CLIENT:	Andersen Environmental
ADDRESS:	14820 Carmenita Rd. Norwalk CA 90650	CONTACT:	Noli Valera
LAT/LONG:	33.896331 / 118.044035	INQUIRY #:	4720658.2s
		DATE:	September 07, 2016 3:42 pm

Copyright © 2016 EDR, Inc. © 2015 TomTom Rel. 2015.

DETAIL MAP - 4720658.2S

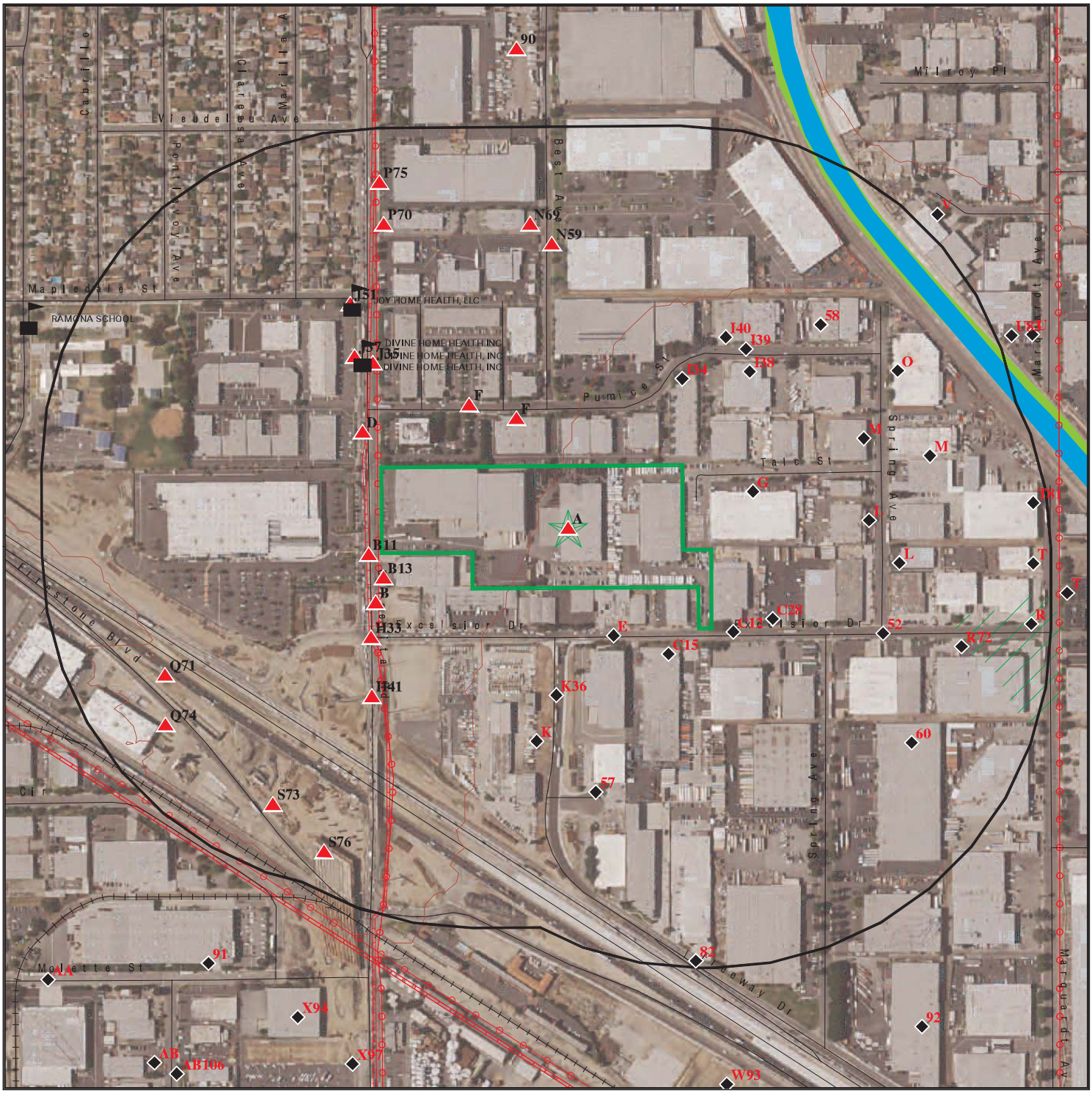

0 1/16 1/8 1/4 Miles

- Target Property
- Sites at elevations higher than or equal to the target property
- Sites at elevations lower than the target property
- Manufactured Gas Plants
- Sensitive Receptors
- National Priority List Sites
- Dept. Defense Sites
- Indian Reservations BIA
- Power transmission lines
- Pipelines
- 100-year flood zone
- 500-year flood zone
- National Wetland Inventory
- State Wetlands
- Areas of Concern

This report includes Interactive Map Layers to display and/or hide map information. The legend includes only those icons for the default map view.

SITE NAME: 9836001534.1_14820 Carmenita Rd.	CLIENT: Andersen Environmental
ADDRESS: 14820 Carmenita Rd. Norwalk CA 90650	CONTACT: Noli Valera
LAT/LONG: 33.896331 / 118.044035	INQUIRY #: 4720658.2s
	DATE: September 07, 2016 3:46 pm

Copyright © 2016 EDR, Inc. © 2015 TomTom Rel. 2015.

MAP FINDINGS SUMMARY

Database	Search Distance (Miles)	Target Property	< 1/8	1/8 - 1/4	1/4 - 1/2	1/2 - 1	> 1	Total Plotted
STANDARD ENVIRONMENTAL RECORDS								
Federal NPL site list								
NPL	1.000		0	0	0	0	NR	0
Proposed NPL	1.000		0	0	0	0	NR	0
NPL LIENS	TP		NR	NR	NR	NR	NR	0
Federal Delisted NPL site list								
Delisted NPL	1.000		0	0	0	0	NR	0
Federal CERCLIS list								
FEDERAL FACILITY	0.500		0	0	0	NR	NR	0
SEMS	0.500		1	1	0	NR	NR	2
Federal CERCLIS NFRAP site list								
SEMS-ARCHIVE	0.500		0	0	3	NR	NR	3
Federal RCRA CORRACTS facilities list								
CORRACTS	1.000		0	0	1	2	NR	3
Federal RCRA non-CORRACTS TSD facilities list								
RCRA-TSDF	0.500		0	0	1	NR	NR	1
Federal RCRA generators list								
RCRA-LQG	0.250		1	4	NR	NR	NR	5
RCRA-SQG	0.250	1	13	9	NR	NR	NR	23
RCRA-CESQG	0.250		0	0	NR	NR	NR	0
Federal institutional controls / engineering controls registries								
LUCIS	0.500		0	0	0	NR	NR	0
US ENG CONTROLS	0.500		0	0	0	NR	NR	0
US INST CONTROL	0.500		0	0	0	NR	NR	0
Federal ERNS list								
ERNS	TP		NR	NR	NR	NR	NR	0
State- and tribal - equivalent NPL								
RESPONSE	1.000		0	0	0	1	NR	1
State- and tribal - equivalent CERCLIS								
ENVIROSTOR	1.000		5	3	6	11	NR	25
State and tribal landfill and/or solid waste disposal site lists								
SWF/LF	0.500		1	0	0	NR	NR	1
State and tribal leaking storage tank lists								
LUST	0.500		2	2	25	NR	NR	29

MAP FINDINGS SUMMARY

Database	Search Distance (Miles)	Target Property	< 1/8	1/8 - 1/4	1/4 - 1/2	1/2 - 1	> 1	Total Plotted
INDIAN LUST	0.500		0	0	0	NR	NR	0
SLIC	0.500		0	1	12	NR	NR	13
State and tribal registered storage tank lists								
FEMA UST	0.250		0	0	NR	NR	NR	0
UST	0.250		1	0	NR	NR	NR	1
AST	0.250		1	0	NR	NR	NR	1
INDIAN UST	0.250		0	0	NR	NR	NR	0
State and tribal voluntary cleanup sites								
VCP	0.500		3	2	2	NR	NR	7
INDIAN VCP	0.500		0	0	0	NR	NR	0
State and tribal Brownfields sites								
BROWNFIELDS	0.500		0	0	0	NR	NR	0
ADDITIONAL ENVIRONMENTAL RECORDS								
Local Brownfield lists								
US BROWNFIELDS	0.500		0	0	0	NR	NR	0
Local Lists of Landfill / Solid Waste Disposal Sites								
WMUDS/SWAT	0.500		0	0	1	NR	NR	1
SWRCY	0.500		0	0	0	NR	NR	0
HAULERS	TP	1	NR	NR	NR	NR	NR	1
INDIAN ODI	0.500		0	0	0	NR	NR	0
ODI	0.500		0	0	0	NR	NR	0
DEBRIS REGION 9	0.500		0	0	0	NR	NR	0
Local Lists of Hazardous waste / Contaminated Sites								
AOCONCERN	1.000		0	0	0	0	NR	0
US HIST CDL	TP		NR	NR	NR	NR	NR	0
HIST Cal-Sites	1.000		0	0	0	1	NR	1
SCH	0.250		0	0	NR	NR	NR	0
CDL	TP		NR	NR	NR	NR	NR	0
Toxic Pits	1.000		0	0	0	0	NR	0
US CDL	TP		NR	NR	NR	NR	NR	0
Local Lists of Registered Storage Tanks								
SWEEPS UST	0.250		5	7	NR	NR	NR	12
HIST UST	0.250	1	2	2	NR	NR	NR	5
CA FID UST	0.250		1	0	NR	NR	NR	1
Local Land Records								
LIENS	TP		NR	NR	NR	NR	NR	0
LIENS 2	TP		NR	NR	NR	NR	NR	0
DEED	0.500		0	1	1	NR	NR	2
Records of Emergency Release Reports								
HMIRS	TP		NR	NR	NR	NR	NR	0

MAP FINDINGS SUMMARY

Database	Search Distance (Miles)	Target Property	< 1/8	1/8 - 1/4	1/4 - 1/2	1/2 - 1	> 1	Total Plotted
CHMIRS	TP		NR	NR	NR	NR	NR	0
LDS	TP		NR	NR	NR	NR	NR	0
MCS	TP		NR	NR	NR	NR	NR	0
SPILLS 90	TP		NR	NR	NR	NR	NR	0
Other Ascertainable Records								
RCRA NonGen / NLR	0.250		2	1	NR	NR	NR	3
FUDS	1.000		0	0	0	0	NR	0
DOD	1.000		0	0	0	0	NR	0
SCRD DRYCLEANERS	0.500		0	0	0	NR	NR	0
US FIN ASSUR	TP		NR	NR	NR	NR	NR	0
EPA WATCH LIST	TP		NR	NR	NR	NR	NR	0
2020 COR ACTION	0.250		0	0	NR	NR	NR	0
TSCA	TP		NR	NR	NR	NR	NR	0
TRIS	TP		NR	NR	NR	NR	NR	0
SSTS	TP		NR	NR	NR	NR	NR	0
ROD	1.000		0	0	0	0	NR	0
RMP	TP		NR	NR	NR	NR	NR	0
RAATS	TP		NR	NR	NR	NR	NR	0
PRP	TP		NR	NR	NR	NR	NR	0
PADS	TP		NR	NR	NR	NR	NR	0
ICIS	TP		NR	NR	NR	NR	NR	0
FTTS	TP		NR	NR	NR	NR	NR	0
MLTS	TP		NR	NR	NR	NR	NR	0
COAL ASH DOE	TP		NR	NR	NR	NR	NR	0
COAL ASH EPA	0.500		0	0	0	NR	NR	0
PCB TRANSFORMER	TP		NR	NR	NR	NR	NR	0
RADINFO	TP		NR	NR	NR	NR	NR	0
HIST FTTS	TP		NR	NR	NR	NR	NR	0
DOT OPS	TP		NR	NR	NR	NR	NR	0
CONSENT	1.000		0	0	0	0	NR	0
INDIAN RESERV	1.000		0	0	0	0	NR	0
FUSRAP	1.000		0	0	0	0	NR	0
UMTRA	0.500		0	0	0	NR	NR	0
LEAD SMELTERS	TP		NR	NR	NR	NR	NR	0
US AIRS	TP		NR	NR	NR	NR	NR	0
US MINES	0.250		0	0	NR	NR	NR	0
FINDS	TP	1	NR	NR	NR	NR	NR	1
UXO	1.000		0	0	0	0	NR	0
DOCKET HWC	TP		NR	NR	NR	NR	NR	0
CA BOND EXP. PLAN	1.000		0	0	0	0	NR	0
Cortese	0.500		0	0	0	NR	NR	0
CUPA Listings	0.250		0	0	NR	NR	NR	0
DRYCLEANERS	0.250		0	1	NR	NR	NR	1
EMI	TP		NR	NR	NR	NR	NR	0
ENF	TP		NR	NR	NR	NR	NR	0
Financial Assurance	TP		NR	NR	NR	NR	NR	0
HAZNET	TP	5	NR	NR	NR	NR	NR	5
HIST CORTESE	0.500		1	1	18	NR	NR	20
LOS ANGELES CO. HMS	TP	2	NR	NR	NR	NR	NR	2
HWP	1.000		0	0	2	2	NR	4

MAP FINDINGS SUMMARY

Database	Search Distance (Miles)	Target Property	< 1/8	1/8 - 1/4	1/4 - 1/2	1/2 - 1	> 1	Total Plotted
HWT	0.250		0	0	NR	NR	NR	0
MINES	TP		NR	NR	NR	NR	NR	0
MWMP	0.250		0	0	NR	NR	NR	0
NPDES	TP		NR	NR	NR	NR	NR	0
PEST LIC	TP		NR	NR	NR	NR	NR	0
PROC	0.500		0	0	0	NR	NR	0
Notify 65	1.000		0	0	0	0	NR	0
LA Co. Site Mitigation	TP		NR	NR	NR	NR	NR	0
UIC	TP		NR	NR	NR	NR	NR	0
WASTEWATER PITS	0.500		0	0	0	NR	NR	0
WDS	TP		NR	NR	NR	NR	NR	0
WIP	0.250		0	0	NR	NR	NR	0
ICE	1.000		0	0	1	1	NR	2
ECHO	TP	1	NR	NR	NR	NR	NR	1
FUELS PROGRAM	0.250		0	0	NR	NR	NR	0
EDR HIGH RISK HISTORICAL RECORDS								
EDR Exclusive Records								
EDR MGP	1.000		0	0	0	0	NR	0
EDR Hist Auto	0.125		5	NR	NR	NR	NR	5
EDR Hist Cleaner	0.125		1	NR	NR	NR	NR	1
EDR RECOVERED GOVERNMENT ARCHIVES								
Exclusive Recovered Govt. Archives								
RGA LF	TP		NR	NR	NR	NR	NR	0
RGA LUST	TP		NR	NR	NR	NR	NR	0
- Totals --		12	45	35	73	18	0	183

NOTES:

TP = Target Property

NR = Not Requested at this Search Distance

Sites may be listed in more than one database

A1
Target Property

PEARSON TRUCKING 7 RIGGING IN
13555 EXCELSIOR DRIVE
NORWALK, CA 90650

HIST UST **S112970977**
HAZNET **N/A**

Site 1 of 10 in cluster A

Actual:
79 ft.

HIST UST:

File Number:	00027C61
URL:	http://geotracker.waterboards.ca.gov/ustpdfs/pdf/00027C61.pdf
Region:	Not reported
Facility ID:	Not reported
Facility Type:	Not reported
Other Type:	Not reported
Contact Name:	Not reported
Telephone:	Not reported
Owner Name:	Not reported
Owner Address:	Not reported
Owner City,St,Zip:	Not reported
Total Tanks:	Not reported
Tank Num:	Not reported
Container Num:	Not reported
Year Installed:	Not reported
Tank Capacity:	Not reported
Tank Used for:	Not reported
Type of Fuel:	Not reported
Container Construction Thickness:	Not reported
Leak Detection:	Not reported

Click here for Geo Tracker PDF:

HAZNET:

envid:	S112970977
Year:	2008
GEPAID:	CAC002631543
Contact:	GERARDE GARCIA
Telephone:	5629218231
Mailing Name:	Not reported
Mailing Address:	13555 EXCELSIOR DR
Mailing City,St,Zip:	NORWALK, CA 90650
Gen County:	Not reported
TSD EPA ID:	CAD028409019
TSD County:	Not reported
Waste Category:	Unspecified aqueous solution
Disposal Method:	Discharge To Sewer/Potw Or Npdes(With Prior Storage--With Or Without Treatment)
Tons:	8.19
Cat Decode:	Unspecified aqueous solution
Method Decode:	Discharge To Sewer/Potw Or Npdes(With Prior Storage--With Or Without Treatment)
Facility County:	Los Angeles

A2 **NORM REEVES INC** **LOS ANGELES CO. HMS** **S108741032**
Target **13555 EXCELSIOR DR** **N/A**
Property **NORWALK, CA 90650**

Site 2 of 10 in cluster A

Actual:
79 ft.

LOS ANGELES CO. HMS:
Region: LA
Permit Category: I
Facility Id: 016155-021691
Facility Type: 01
Facility Status: Closed
Area: 1K
Permit Number: 000095935
Permit Status: Closed

A3 **GE CO NORWALK TOOL FACILITY** **HAZNET** **S113171926**
Target **13555 EXCELSIOR DR NE COR** **N/A**
Property **NORWALK, CA 90650**

Site 3 of 10 in cluster A

Actual:
79 ft.

HAZNET:
envid: S113171926
Year: 1993
GEPAID: CAP400478201
Contact: Not reported
Telephone: 0000000000
Mailing Name: Not reported
Mailing Address: Not reported
Mailing City,St,Zip: 000000000
Gen County: Not reported
TSD EPA ID: CAD059494310
TSD County: Not reported
Waste Category: Unspecified solvent mixture
Disposal Method: Transfer Station
Tons: 8.34000000000
Cat Decode: Unspecified solvent mixture
Method Decode: Transfer Station
Facility County: 0

envid: S113171926
Year: 1993
GEPAID: CAP400478201
Contact: Not reported
Telephone: 0000000000
Mailing Name: Not reported
Mailing Address: Not reported
Mailing City,St,Zip: 000000000
Gen County: Not reported
TSD EPA ID: CAD059494310
TSD County: Not reported
Waste Category: Unspecified solvent mixture
Disposal Method: Disposal, Other
Tons: 1.0425
Cat Decode: Unspecified solvent mixture
Method Decode: Disposal, Other
Facility County: 0

envid: S113171926

GE CO NORWALK TOOL FACILITY (Continued) **S113171926**

Year:	1993
GEPAID:	CAP400478201
Contact:	Not reported
Telephone:	0000000000
Mailing Name:	Not reported
Mailing Address:	Not reported
Mailing City,St,Zip:	000000000
Gen County:	Not reported
TSD EPA ID:	CAD059494310
TSD County:	Not reported
Waste Category:	Polymeric resin waste
Disposal Method:	Transfer Station
Tons:	0.20849999999
Cat Decode:	Polymeric resin waste
Method Decode:	Transfer Station
Facility County:	0

A4 **FUJI HUNT PHOTOGRAPHIC CHEMICL** **HAZNET** **S113175687**
Target **14820 CARMENITA RD UNIT B** **N/A**
Property **NORWALK, CA 90650**

Site 4 of 10 in cluster A

Actual:
79 ft.

HAZNET:

envid:	S113175687
Year:	2004
GEPAID:	CAR000092031
Contact:	J STEVENSON, CORP. MGR OF EHS
Telephone:	8472598800
Mailing Name:	Not reported
Mailing Address:	900 CARNEGIE ST
Mailing City,St,Zip:	ROLLING MEADOWS, IL 600080000
Gen County:	Not reported
TSD EPA ID:	AZD009015389
TSD County:	Not reported
Waste Category:	Off-specification, aged or surplus inorganics
Disposal Method:	Recycler
Tons:	0.27
Cat Decode:	Off-specification, aged or surplus inorganics
Method Decode:	Recycler
Facility County:	Los Angeles

envid:	S113175687
Year:	2004
GEPAID:	CAR000092031
Contact:	J STEVENSON, CORP. MGR OF EHS
Telephone:	8472598800
Mailing Name:	Not reported
Mailing Address:	900 CARNEGIE ST
Mailing City,St,Zip:	ROLLING MEADOWS, IL 600080000
Gen County:	Not reported
TSD EPA ID:	AZD009015389
TSD County:	Not reported
Waste Category:	Off-specification, aged or surplus organics
Disposal Method:	Treatment, Incineration
Tons:	0.15
Cat Decode:	Off-specification, aged or surplus organics
Method Decode:	Treatment, Incineration

FUJI HUNT PHOTOGRAPHIC CHEMICL (Continued) **S113175687**

Facility County:	Los Angeles
envid:	S113175687
Year:	2004
GEPAID:	CAR000092031
Contact:	J STEVENSON, CORP. MGR OF EHS
Telephone:	8472598800
Mailing Name:	Not reported
Mailing Address:	900 CARNEGIE ST
Mailing City,St,Zip:	ROLLING MEADOWS, IL 600080000
Gen County:	Not reported
TSD EPA ID:	AZD009015389
TSD County:	Not reported
Waste Category:	Off-specification, aged or surplus organics
Disposal Method:	Recycler
Tons:	0.05
Cat Decode:	Off-specification, aged or surplus organics
Method Decode:	Recycler
Facility County:	Los Angeles

A5 **RECON DYNAMICS** **HAZNET** **S113109105**
Target **13555 EXCELSIOR AVE** **N/A**
Property **NORWALK, CA 90650**

Site 5 of 10 in cluster A

Actual:
79 ft.

HAZNET:

envid:	S113109105
Year:	2002
GEPAID:	CAL000215422
Contact:	CARLOS ANAYA, AREA MANAGER
Telephone:	9492835006
Mailing Name:	Not reported
Mailing Address:	11821 WOOD BURY RD
Mailing City,St,Zip:	GARDEN GROVE, CA 928430000
Gen County:	Not reported
TSD EPA ID:	CAD008252405
TSD County:	Not reported
Waste Category:	Unspecified solvent mixture
Disposal Method:	Recycler
Tons:	0
Cat Decode:	Unspecified solvent mixture
Method Decode:	Recycler
Facility County:	Los Angeles

envid:	S113109105
Year:	2002
GEPAID:	CAL000215422
Contact:	CARLOS ANAYA, AREA MANAGER
Telephone:	9492835006
Mailing Name:	Not reported
Mailing Address:	11821 WOOD BURY RD
Mailing City,St,Zip:	GARDEN GROVE, CA 928430000
Gen County:	Not reported
TSD EPA ID:	CAD008252405
TSD County:	Not reported
Waste Category:	Waste oil and mixed oil
Disposal Method:	Recycler

RECON DYNAMICS (Continued) **S113109105**

Tons: 0.18
Cat Decode: Waste oil and mixed oil
Method Decode: Recycler
Facility County: Los Angeles

envid: S113109105
Year: 2002
GEPAID: CAL000215422
Contact: CARLOS ANAYA, AREA MANAGER
Telephone: 9492835006
Mailing Name: Not reported
Mailing Address: 11821 WOOD BURY RD
Mailing City,St,Zip: GARDEN GROVE, CA 928430000
Gen County: Not reported
TSD EPA ID: CAD008252405
TSD County: Not reported
Waste Category: Other empty containers 30 gallons or more
Disposal Method: Transfer Station
Tons: 0.03
Cat Decode: Other empty containers 30 gallons or more
Method Decode: Transfer Station
Facility County: Los Angeles

envid: S113109105
Year: 2001
GEPAID: CAL000215422
Contact: CARLOS ANAYA, AREA MANAGER
Telephone: 9492835006
Mailing Name: Not reported
Mailing Address: 11821 WOOD BURY RD
Mailing City,St,Zip: GARDEN GROVE, CA 928430000
Gen County: Not reported
TSD EPA ID: CAD008252405
TSD County: Not reported
Waste Category: Unspecified solvent mixture
Disposal Method: Recycler
Tons: 0.55
Cat Decode: Unspecified solvent mixture
Method Decode: Recycler
Facility County: Los Angeles

envid: S113109105
Year: 2000
GEPAID: CAL000215422
Contact: CARLOS ANAYA, AREA MANAGER
Telephone: 9492835006
Mailing Name: Not reported
Mailing Address: 11821 WOOD BURY RD
Mailing City,St,Zip: GARDEN GROVE, CA 928430000
Gen County: Not reported
TSD EPA ID: CAD008252405
TSD County: Not reported
Waste Category: Unspecified solvent mixture
Disposal Method: Recycler
Tons: 1.87
Cat Decode: Unspecified solvent mixture
Method Decode: Recycler

RECON DYNAMICS (Continued) **S113109105**

Facility County: Los Angeles

Click this hyperlink while viewing on your computer to access additional CA_HAZNET: detail in the EDR Site Report.

A6 **PERFORMANCE TEAN** **HAZNET** **S112967281**
Target **14820 CARMENITA RD** **N/A**
Property **NORWALK, CA 90650**

Site 6 of 10 in cluster A

Actual:
79 ft.

HAZNET:

envid:	S112967281
Year:	2008
GEPAID:	CAC002625803
Contact:	PAUL TOOMEY
Telephone:	5627411309
Mailing Name:	Not reported
Mailing Address:	12816 SHOEMAKER AVE
Mailing City,St,Zip:	SANTA FE SPRINGS, CA 906706346
Gen County:	Not reported
TSD EPA ID:	CAD981696420
TSD County:	Not reported
Waste Category:	Unspecified oil-containing waste
Disposal Method:	Storage, Bulking, And/Or Transfer Off Site--No Treatment/Reovery (H010-H129) Or (H131-H135)
Tons:	2.085
Cat Decode:	Unspecified oil-containing waste
Method Decode:	Storage, Bulking, And/Or Transfer Off Site--No Treatment/Reovery (H010-H129) Or (H131-H135)
Facility County:	Los Angeles

envid:	S112967281
Year:	2008
GEPAID:	CAC002625803
Contact:	PAUL TOOMEY
Telephone:	5627411309
Mailing Name:	Not reported
Mailing Address:	12816 SHOEMAKER AVE
Mailing City,St,Zip:	SANTA FE SPRINGS, CA 906706346
Gen County:	Not reported
TSD EPA ID:	CAD981696420
TSD County:	Not reported
Waste Category:	Other organic solids
Disposal Method:	Storage, Bulking, And/Or Transfer Off Site--No Treatment/Reovery (H010-H129) Or (H131-H135)
Tons:	0.45
Cat Decode:	Other organic solids
Method Decode:	Storage, Bulking, And/Or Transfer Off Site--No Treatment/Reovery (H010-H129) Or (H131-H135)
Facility County:	Los Angeles

A7
Target Property
PEARSON TRUCKING & RIGGING INC
13555 EXCELSIOR DR
NORWALK, CA 90650

LOS ANGELES CO. HMS

S106669888
N/A

Site 7 of 10 in cluster A

Actual: 79 ft.

LOS ANGELES CO. HMS:
Region: LA
Permit Category: T
Facility Id: 016155-021116
Facility Type: 1
Facility Status: Removed
Area: 1K
Permit Number: 000070297
Permit Status: Removed

Region: LA
Permit Category: I
Facility Id: 016155-040935
Facility Type: 01
Facility Status: Closed
Area: 1K
Permit Number: 000416359
Permit Status: Closed

Region: LA
Permit Category: I
Facility Id: 016155-051469
Facility Type: 01
Facility Status: Permit
Area: 1K
Permit Number: 000594095
Permit Status: Permit

A8
Target Property
FUJI HUNT PHOTOGRAPHIC CHEMICAL
14820 CARMENITA RD UNIT B
NORWALK, CA 90650

FINDS
ECHO

1016108996
N/A

Site 8 of 10 in cluster A

Actual: 79 ft.

FINDS:

Registry ID: 110012191877

Environmental Interest/Information System
California Hazardous Waste Tracking System - Datamart (HWTS-DATAMART) provides California with information on hazardous waste shipments for generators, transporters, and treatment, storage, and disposal facilities.

RCRAInfo is a national information system that supports the Resource Conservation and Recovery Act (RCRA) program through the tracking of events and activities related to facilities that generate, transport, and treat, store, or dispose of hazardous waste. RCRAInfo allows RCRA program staff to track the notification, permit, compliance, and corrective action activities required under RCRA.

HAZARDOUS WASTE BIENNIAL REPORTER

FUJI HUNT PHOTOGRAPHIC CHEMICAL (Continued) **1016108996**

ECHO:
Envid: 1016108996
Registry ID: 110012191877
DFR URL: http://echo.epa.gov/detailed_facility_report?fid=110012191877

A9 **BRIDGESTONE FIRESTONE NORTH AMERICAN TIRE, LLC / GCR TIRE CT** **HAULERS** **S108487288**
Target Property **14830 CARMENITA RD** **N/A**
NORWALK, CA 90650

Site 9 of 10 in cluster A

Actual: 79 ft.

HAULERS:
Facility ID: 1005523
Facility Phone: (562) 926-9275
Business Email Address: Not reported
Contact Person: Mike Astro, Michael Saragosa , Stuart Notick, Bob Barron, Juan Torres, Joel Ayala, WELDON ROSSER, D
Mailing Address: 14830 Carmenita Rd
Mailing City: Norwalk
Mailing State: CA
Mailing Zip: 90650-5231
Mailing County: Los Angeles
Mailing Phone: (562) 926-9275
Waste Tire Permit Summary: No Permit record for this business.

A10 **FUJI HUNT PHOTOGRAPHIC CHEMICALS** **RCRA-SQG** **1004677001**
Target Property **14820 CARMENITA ROAD #B** **CAR000092031**
NORWALK, CA 90650

Site 10 of 10 in cluster A

Actual: 79 ft.

RCRA-SQG:
Date form received by agency: 02/24/2006
Facility name: FUJI HUNT PHOTOGRAPHIC CHEMICALS
Facility address: 14820 CARMENITA ROAD #B
NORWALK, CA 90650
EPA ID: CAR000092031
Mailing address: 900 CARNEGIE STREET
ROLLING MEADOWS, IL 60008
Contact: NICHOL J ROBINSON
Contact address: Not reported
Not reported
Contact country: US
Contact telephone: (847) 259-8800
Telephone ext.: 225
Contact email: NROBINSON@FUJIHUNTUSA.COM
EPA Region: 09
Classification: Small Small Quantity Generator
Description: Handler: generates more than 100 and less than 1000 kg of hazardous waste during any calendar month and accumulates less than 6000 kg of hazardous waste at any time; or generates 100 kg or less of hazardous waste during any calendar month, and accumulates more than 1000 kg of hazardous waste at any time

Owner/Operator Summary:
Owner/operator name: FUJI HUNT PHOTOGRAPHIC

FUJI HUNT PHOTOGRAPHIC CHEMICALS (Continued) **1004677001**

Owner/operator address: Not reported
Not reported
Owner/operator country: US
Owner/operator telephone: Not reported
Legal status: Private
Owner/Operator Type: Owner
Owner/Op start date: 05/01/2001
Owner/Op end date: Not reported

Owner/operator name: FUJI HUNT PHOTOGRAPHIC CHEM
Owner/operator address: 40 BOROLINE RD
ALLENDALE, NJ 07401
Owner/operator country: Not reported
Owner/operator telephone: (201) 995-2228
Legal status: Private
Owner/Operator Type: Owner
Owner/Op start date: Not reported
Owner/Op end date: Not reported

Owner/operator name: FUJI HUNT PHOTOGRAPHIC
Owner/operator address: Not reported
Not reported
Owner/operator country: US
Owner/operator telephone: Not reported
Legal status: Private
Owner/Operator Type: Operator
Owner/Op start date: 05/01/2001
Owner/Op end date: Not reported

Handler Activities Summary:
U.S. importer of hazardous waste: No
Mixed waste (haz. and radioactive): No
Recycler of hazardous waste: No
Transporter of hazardous waste: No
Treater, storer or disposer of HW: No
Underground injection activity: No
On-site burner exemption: No
Furnace exemption: No
Used oil fuel burner: No
Used oil processor: No
User oil refiner: No
Used oil fuel marketer to burner: No
Used oil Specification marketer: No
Used oil transfer facility: No
Used oil transporter: No

Historical Generators:
Date form received by agency: 02/24/2006
Site name: FUJI HUNT PHOTOGRAPHIC CHEMICALS
Classification: Large Quantity Generator

. Waste code: D001
. Waste name: IGNITABLE WASTE

. Waste code: D002
. Waste name: CORROSIVE WASTE

FUJI HUNT PHOTOGRAPHIC CHEMICALS (Continued) **1004677001**

. Waste code: D039
. Waste name: TETRACHLOROETHYLENE

Date form received by agency: 02/15/2001
Site name: FUJI HUNT PHOTOGRAPHIC CHEMICAL
Classification: Small Quantity Generator

. Waste code: D000
. Waste name: Not Defined

. Waste code: D001
. Waste name: IGNITABLE WASTE

. Waste code: D002
. Waste name: CORROSIVE WASTE

. Waste code: D018
. Waste name: BENZENE

. Waste code: D035
. Waste name: METHYL ETHYL KETONE

. Waste code: F001
. Waste name: THE FOLLOWING SPENT HALOGENATED SOLVENTS USED IN DEGREASING: TETRACHLOROETHYLENE, TRICHLORETHYLENE, METHYLENE CHLORIDE, 1,1,1-TRICHLOROETHANE, CARBON TETRACHLORIDE AND CHLORINATED FLUOROCARBONS; ALL SPENT SOLVENT MIXTURES/BLENDS USED IN DEGREASING CONTAINING, BEFORE USE, A TOTAL OF TEN PERCENT OR MORE (BY VOLUME) OF ONE OR MORE OF THE ABOVE HALOGENATED SOLVENTS OR THOSE SOLVENTS LISTED IN F002, F004, AND F005; AND STILL BOTTOMS FROM THE RECOVERY OF THESE SPENT SOLVENTS AND SPENT SOLVENT MIXTURES.

. Waste code: F005
. Waste name: THE FOLLOWING SPENT NONHALOGENATED SOLVENTS: TOLUENE, METHYL ETHYL KETONE, CARBON DISULFIDE, ISOBUTANOL, PYRIDINE, BENZENE, 2-ETHOXYETHANOL, AND 2-NITROPROPANE; ALL SPENT SOLVENT MIXTURES/BLENDS CONTAINING, BEFORE USE, A TOTAL OF TEN PERCENT OR MORE (BY VOLUME) OF ONE OR MORE OF THE ABOVE NONHALOGENATED SOLVENTS OR THOSE SOLVENTS LISTED IN F001, F002, OR F004; AND STILL BOTTOMS FROM THE RECOVERY OF THESE SPENT SOLVENTS AND SPENT SOLVENT MIXTURES.

. Waste code: U080
. Waste name: METHANE, DICHLORO- (OR) METHYLENE CHLORIDE

. Waste code: U210
. Waste name: ETHENE, TETRACHLORO- (OR) TETRACHLOROETHYLENE

Violation Status: No violations found

B11 **METRO BIOLOGICAL LABORATORIES** **ENVIROSTOR** **S102860863**
West **14905 CARMENITA ROAD** **VCP** **N/A**
< 1/8 **CERRITOS, CA 90703**
0.009 mi.
50 ft. **Site 1 of 8 in cluster B**

Relative:
Higher

Actual:
82 ft.

ENVIROSTOR:

Facility ID:	19281214
Status:	No Further Action
Status Date:	02/05/1998
Site Code:	400661
Site Type:	Voluntary Cleanup
Site Type Detailed:	Voluntary Cleanup
Acres:	3.85
NPL:	NO
Regulatory Agencies:	SMBRP
Lead Agency:	SMBRP
Program Manager:	Not reported
Supervisor:	* Harlan Jeche
Division Branch:	Cleanup Chatsworth
Assembly:	58
Senate:	32
Special Program:	Voluntary Cleanup Program
Restricted Use:	NO
Site Mgmt Req:	NONE SPECIFIED
Funding:	Responsible Party
Latitude:	33.86605
Longitude:	-118.0465
APN:	NONE SPECIFIED
Past Use:	PESTICIDE/INSECTIDE/RODENTICIDE STORAGE
Potential COC:	DDD DDE DDT Lead
Confirmed COC:	DDD DDE DDT Lead
Potential Description:	SOIL
Alias Name:	(JOHN) EMOTO PROPERTY
Alias Type:	Alternate Name
Alias Name:	METRO BIOLOGICAL
Alias Type:	Alternate Name
Alias Name:	110033610625
Alias Type:	EPA (FRS #)
Alias Name:	400661
Alias Type:	Project Code (Site Code)
Alias Name:	19281214
Alias Type:	Envirostor ID Number

Completed Info:

Completed Area Name:	PROJECT WIDE
Completed Sub Area Name:	Not reported
Completed Document Type:	Voluntary Cleanup Agreement
Completed Date:	07/21/1997
Comments:	DTSC and John Emoto entered into a Voluntary Cleanup Agreement for the review of PEA (equivalent) documentation for the site which was remediated without DTSC oversight.
Completed Area Name:	PROJECT WIDE
Completed Sub Area Name:	Not reported
Completed Document Type:	Preliminary Endangerment Assessment Report
Completed Date:	01/26/1998
Comments:	DTSC completed the review of the revised PEA and did concur with no further action recommendation.

METRO BIOLOGICAL LABORATORIES (Continued) **S102860863**

Future Area Name:	Not reported
Future Sub Area Name:	Not reported
Future Document Type:	Not reported
Future Due Date:	Not reported
Schedule Area Name:	Not reported
Schedule Sub Area Name:	Not reported
Schedule Document Type:	Not reported
Schedule Due Date:	Not reported
Schedule Revised Date:	Not reported

VCP:

Facility ID:	19281214
Site Type:	Voluntary Cleanup
Site Type Detail:	Voluntary Cleanup
Site Mgmt. Req.:	NONE SPECIFIED
Acres:	3.85
National Priorities List:	NO
Cleanup Oversight Agencies:	SMBRP
Lead Agency:	SMBRP
Lead Agency Description:	DTSC - Site Cleanup Program
Project Manager:	Not reported
Supervisor:	* Harlan Jeche
Division Branch:	Cleanup Chatsworth
Site Code:	400661
Assembly:	58
Senate:	32
Special Programs Code:	Voluntary Cleanup Program
Status:	No Further Action
Status Date:	02/05/1998
Restricted Use:	NO
Funding:	Responsible Party
Lat/Long:	33.86605 / -118.0465
APN:	NONE SPECIFIED
Past Use:	PESTICIDE/INSECTIDE/RODENTICIDE STORAGE
Potential COC:	30006, 30007, 30008, 30013
Confirmed COC:	30006,30007,30008,30013
Potential Description:	SOIL
Alias Name:	(JOHN) EMOTO PROPERTY
Alias Type:	Alternate Name
Alias Name:	METRO BIOLOGICAL
Alias Type:	Alternate Name
Alias Name:	110033610625
Alias Type:	EPA (FRS #)
Alias Name:	400661
Alias Type:	Project Code (Site Code)
Alias Name:	19281214
Alias Type:	Envirostor ID Number

Completed Info:

Completed Area Name:	PROJECT WIDE
Completed Sub Area Name:	Not reported
Completed Document Type:	Voluntary Cleanup Agreement
Completed Date:	07/21/1997
Comments:	DTSC and John Emoto entered into a Voluntary Cleanup Agreement for the review of PEA (equivalent) documentation for the site which was remediated without DTSC oversight.

METRO BIOLOGICAL LABORATORIES (Continued) **S102860863**

Completed Area Name:	PROJECT WIDE
Completed Sub Area Name:	Not reported
Completed Document Type:	Preliminary Endangerment Assessment Report
Completed Date:	01/26/1998
Comments:	DTSC completed the review of the revised PEA and did concur with no further action recommendation.
Future Area Name:	Not reported
Future Sub Area Name:	Not reported
Future Document Type:	Not reported
Future Due Date:	Not reported
Schedule Area Name:	Not reported
Schedule Sub Area Name:	Not reported
Schedule Document Type:	Not reported
Schedule Due Date:	Not reported
Schedule Revised Date:	Not reported

C12 **SPAULDING LTG INC** **RCRA-SQG 1000425444**
ESE **13615 ELCELSIOR DR** **FINDS CAD981684095**
< 1/8 **SANTA FE SPRINGS, CA 90670** **ECHO**
0.016 mi.
87 ft. **Site 1 of 3 in cluster C**

Relative:
Lower

Actual:
76 ft.

RCRA-SQG:

Date form received by agency:	09/01/1996
Facility name:	SPAULDING LTG INC
Facility address:	13615 ELCELSIOR DR SANTA FE SPRINGS, CA 90670
EPA ID:	CAD981684095
Mailing address:	13615 EXCELSIOR DR SANTA FE SPRINGS, CA 90670
Contact:	Not reported
Contact address:	Not reported Not reported
Contact country:	US
Contact telephone:	Not reported
Contact email:	Not reported
EPA Region:	09
Classification:	Small Small Quantity Generator
Description:	Handler: generates more than 100 and less than 1000 kg of hazardous waste during any calendar month and accumulates less than 6000 kg of hazardous waste at any time; or generates 100 kg or less of hazardous waste during any calendar month, and accumulates more than 1000 kg of hazardous waste at any time

Owner/Operator Summary:

Owner/operator name:	SPAULDING LTG INC
Owner/operator address:	NOT REQUIRED NOT REQUIRED, ME 99999
Owner/operator country:	Not reported
Owner/operator telephone:	(415) 555-1212
Legal status:	Private
Owner/Operator Type:	Owner
Owner/Op start date:	Not reported
Owner/Op end date:	Not reported
Owner/operator name:	NOT REQUIRED

SPAULDING LTG INC (Continued) **1000425444**

Owner/operator address: NOT REQUIRED
NOT REQUIRED, ME 99999
Owner/operator country: Not reported
Owner/operator telephone: (415) 555-1212
Legal status: Private
Owner/Operator Type: Operator
Owner/Op start date: Not reported
Owner/Op end date: Not reported

Handler Activities Summary:
U.S. importer of hazardous waste: No
Mixed waste (haz. and radioactive): No
Recycler of hazardous waste: No
Transporter of hazardous waste: No
Treater, storer or disposer of HW: No
Underground injection activity: No
On-site burner exemption: No
Furnace exemption: No
Used oil fuel burner: No
Used oil processor: No
User oil refiner: No
Used oil fuel marketer to burner: No
Used oil Specification marketer: No
Used oil transfer facility: No
Used oil transporter: No

Historical Generators:
Date form received by agency: 10/16/1986
Site name: SPAULDING LTG INC
Classification: Large Quantity Generator

Violation Status: No violations found

FINDS:

Registry ID: 110002751433

Environmental Interest/Information System
RCRAInfo is a national information system that supports the Resource Conservation and Recovery Act (RCRA) program through the tracking of events and activities related to facilities that generate, transport, and treat, store, or dispose of hazardous waste. RCRAInfo allows RCRA program staff to track the notification, permit, compliance, and corrective action activities required under RCRA.

ECHO:
Envid: 1000425444
Registry ID: 110002751433
DFR URL: http://echo.epa.gov/detailed_facility_report?fid=110002751433

B13 **KIRKHILL T A C S E DIVISION** **RCRA-SQG 1005441157**
WSW **14910 CARMENTA RD** **FINDS CAR000116152**
< 1/8 **NORWALK, CA 90650**
0.018 mi.
94 ft. **Site 2 of 8 in cluster B**

Relative:
Higher

Actual:
82 ft.

RCRA-SQG:

Date form received by agency:	05/08/2002
Facility name:	KIRKHILL T A C S E DIVISION
Facility address:	14910 CARMENTA RD NORWALK, CA 90650
EPA ID:	CAR000116152
Mailing address:	300 E CYPRESS ST BREA, CA 92821
Contact:	ANDREW KELLER
Contact address:	300 E CYPRESS ST BREA, CA 92821
Contact country:	US
Contact telephone:	(714) 529-4901
Contact email:	Not reported
EPA Region:	09
Classification:	Small Small Quantity Generator
Description:	Handler: generates more than 100 and less than 1000 kg of hazardous waste during any calendar month and accumulates less than 6000 kg of hazardous waste at any time; or generates 100 kg or less of hazardous waste during any calendar month, and accumulates more than 1000 kg of hazardous waste at any time

Owner/Operator Summary:

Owner/operator name:	MAJORIE HYPES TRUSTEE
Owner/operator address:	363 BOUQUET CANYON DR PALM DESERT, CA 92211
Owner/operator country:	Not reported
Owner/operator telephone:	(760) 250-0739
Legal status:	Private
Owner/Operator Type:	Owner
Owner/Op start date:	Not reported
Owner/Op end date:	Not reported

Handler Activities Summary:

U.S. importer of hazardous waste:	No
Mixed waste (haz. and radioactive):	No
Recycler of hazardous waste:	No
Transporter of hazardous waste:	No
Treater, storer or disposer of HW:	No
Underground injection activity:	No
On-site burner exemption:	No
Furnace exemption:	No
Used oil fuel burner:	No
Used oil processor:	No
User oil refiner:	No
Used oil fuel marketer to burner:	No
Used oil Specification marketer:	No
Used oil transfer facility:	No
Used oil transporter:	No

. Waste code:	D000
. Waste name:	Not Defined

KIRKHILL T A C S E DIVISION (Continued) **1005441157**

. Waste code: D001
. Waste name: IGNITABLE WASTE

. Waste code: D002
. Waste name: CORROSIVE WASTE

. Waste code: D008
. Waste name: LEAD

. Waste code: F003
. Waste name: THE FOLLOWING SPENT NONHALOGENATED SOLVENTS: XYLENE, ACETONE, ETHYL ACETATE, ETHYL BENZENE, ETHYL ETHER, METHYL ISOBUTYL KETONE, N-BUTYL ALCOHOL, CYCLOHEXANONE, AND METHANOL; ALL SPENT SOLVENT MIXTURES/BLENDS CONTAINING, BEFORE USE, ONLY THE ABOVE SPENT NONHALOGENATED SOLVENTS; AND ALL SPENT SOLVENT MIXTURES/BLENDS CONTAINING, BEFORE USE, ONE OR MORE OF THE ABOVE NONHALOGENATED SOLVENTS, AND A TOTAL OF TEN PERCENT OR MORE (BY VOLUME) OF ONE OR MORE OF THOSE SOLVENTS LISTED IN F001, F002, F004, AND F005; AND STILL BOTTOMS FROM THE RECOVERY OF THESE SPENT SOLVENTS AND SPENT SOLVENT MIXTURES.

Violation Status: No violations found

FINDS:

Registry ID: 110012546021

Environmental Interest/Information System
RCRAInfo is a national information system that supports the Resource Conservation and Recovery Act (RCRA) program through the tracking of events and activities related to facilities that generate, transport, and treat, store, or dispose of hazardous waste. RCRAInfo allows RCRA program staff to track the notification, permit, compliance, and corrective action activities required under RCRA.

D14 **CARBCO** **RCRA-SQG** **1000162095**
WNW **14765 CARMENITA RD** **FINDS** **CAD981985492**
< 1/8 **NORWALK, CA 90650** **ECHO**
0.021 mi.
110 ft. **Site 1 of 3 in cluster D**

Relative:
Higher

Actual:
82 ft.

RCRA-SQG:
Date form received by agency: 03/27/1987
Facility name: CARBCO
Facility address: 14765 CARMENITA RD
NORWALK, CA 90650
EPA ID: CAD981985492
Mailing address: CARMENITA RD
NORWALK, CA 90650
Contact: ENVIRONMENTAL MANAGER
Contact address: 14765 CARMENITA RD
NORWALK, CA 90650
Contact country: US
Contact telephone: (213) 921-1712
Contact email: Not reported
EPA Region: 09
Classification: Small Small Quantity Generator

CARBCO (Continued) **1000162095**

Description: Handler: generates more than 100 and less than 1000 kg of hazardous waste during any calendar month and accumulates less than 6000 kg of hazardous waste at any time; or generates 100 kg or less of hazardous waste during any calendar month, and accumulates more than 1000 kg of hazardous waste at any time

Owner/Operator Summary:

Owner/operator name:	NOT REQUIRED
Owner/operator address:	NOT REQUIRED
	NOT REQUIRED, ME 99999
Owner/operator country:	Not reported
Owner/operator telephone:	(415) 555-1212
Legal status:	Private
Owner/Operator Type:	Operator
Owner/Op start date:	Not reported
Owner/Op end date:	Not reported

Owner/operator name:	ARROW AUTOMOTIVE
Owner/operator address:	NOT REQUIRED
	NOT REQUIRED, ME 99999
Owner/operator country:	Not reported
Owner/operator telephone:	(415) 555-1212
Legal status:	Private
Owner/Operator Type:	Owner
Owner/Op start date:	Not reported
Owner/Op end date:	Not reported

Handler Activities Summary:

U.S. importer of hazardous waste:	No
Mixed waste (haz. and radioactive):	No
Recycler of hazardous waste:	No
Transporter of hazardous waste:	No
Treater, storer or disposer of HW:	No
Underground injection activity:	No
On-site burner exemption:	No
Furnace exemption:	No
Used oil fuel burner:	No
Used oil processor:	No
User oil refiner:	No
Used oil fuel marketer to burner:	No
Used oil Specification marketer:	No
Used oil transfer facility:	No
Used oil transporter:	No

Violation Status: No violations found

FINDS:

Registry ID: 110002765320

Environmental Interest/Information System

RCRAInfo is a national information system that supports the Resource Conservation and Recovery Act (RCRA) program through the tracking of events and activities related to facilities that generate, transport, and treat, store, or dispose of hazardous waste. RCRAInfo allows RCRA program staff to track the notification, permit, compliance, and corrective action activities required under RCRA.

CARBCO (Continued) **1000162095**

ECHO:
Envid: 1000162095
Registry ID: 110002765320
DFR URL: http://echo.epa.gov/detailed_facility_report?fid=110002765320

C15 **GAYLORDS TRUCK BED LIDS** **RCRA-SQG** **1000388755**
SE **13538 EXCELSIOR DR** **CAD981574411**
< 1/8 **SANTA FE SPRINGS, CA 90670**
0.029 mi.
154 ft. **Site 2 of 3 in cluster C**

Relative:
Lower

Actual:
76 ft.

RCRA-SQG:
Date form received by agency: 08/03/2004
Facility name: GAYLORDS TRUCK BED LIDS
Facility address: 13538 EXCELSIOR DR
SANTA FE SPRINGS, CA 90670
EPA ID: CAD981574411
Contact: PEPE ESCUDERO
Contact address: 13538 EXCELSIOR DR
SANTA FE SPRINGS, CA 90670
Contact country: US
Contact telephone: 562-529-7543
Contact email: Not reported
EPA Region: 09
Classification: Small Small Quantity Generator
Description: Handler: generates more than 100 and less than 1000 kg of hazardous waste during any calendar month and accumulates less than 6000 kg of hazardous waste at any time; or generates 100 kg or less of hazardous waste during any calendar month, and accumulates more than 1000 kg of hazardous waste at any time

Owner/Operator Summary:
Owner/operator name: BILL GAYLORD
Owner/operator address: Not reported
Not reported
Owner/operator country: US
Owner/operator telephone: Not reported
Legal status: Private
Owner/Operator Type: Operator
Owner/Op start date: 01/01/1982
Owner/Op end date: Not reported

Owner/operator name: BILL GAYLORD
Owner/operator address: Not reported
Not reported
Owner/operator country: US
Owner/operator telephone: Not reported
Legal status: Private
Owner/Operator Type: Owner
Owner/Op start date: 01/01/1982
Owner/Op end date: Not reported

Handler Activities Summary:
U.S. importer of hazardous waste: No
Mixed waste (haz. and radioactive): No
Recycler of hazardous waste: No

GAYLORDS TRUCK BED LIDS (Continued) **1000388755**

Transporter of hazardous waste:	No
Treater, storer or disposer of HW:	No
Underground injection activity:	No
On-site burner exemption:	No
Furnace exemption:	No
Used oil fuel burner:	No
Used oil processor:	No
User oil refiner:	No
Used oil fuel marketer to burner:	No
Used oil Specification marketer:	No
Used oil transfer facility:	No
Used oil transporter:	No

. Waste code: D001
. Waste name: IGNITABLE WASTE

. Waste code: F003
. Waste name: THE FOLLOWING SPENT NONHALOGENATED SOLVENTS: XYLENE, ACETONE, ETHYL ACETATE, ETHYL BENZENE, ETHYL ETHER, METHYL ISOBUTYL KETONE, N-BUTYL ALCOHOL, CYCLOHEXANONE, AND METHANOL; ALL SPENT SOLVENT MIXTURES/BLENDS CONTAINING, BEFORE USE, ONLY THE ABOVE SPENT NONHALOGENATED SOLVENTS; AND ALL SPENT SOLVENT MIXTURES/BLENDS CONTAINING, BEFORE USE, ONE OR MORE OF THE ABOVE NONHALOGENATED SOLVENTS, AND A TOTAL OF TEN PERCENT OR MORE (BY VOLUME) OF ONE OR MORE OF THOSE SOLVENTS LISTED IN F001, F002, F004, AND F005; AND STILL BOTTOMS FROM THE RECOVERY OF THESE SPENT SOLVENTS AND SPENT SOLVENT MIXTURES.

. Waste code: F005
. Waste name: THE FOLLOWING SPENT NONHALOGENATED SOLVENTS: TOLUENE, METHYL ETHYL KETONE, CARBON DISULFIDE, ISOBUTANOL, PYRIDINE, BENZENE, 2-ETHOXYETHANOL, AND 2-NITROPROPANE; ALL SPENT SOLVENT MIXTURES/BLENDS CONTAINING, BEFORE USE, A TOTAL OF TEN PERCENT OR MORE (BY VOLUME) OF ONE OR MORE OF THE ABOVE NONHALOGENATED SOLVENTS OR THOSE SOLVENTS LISTED IN F001, F002, OR F004; AND STILL BOTTOMS FROM THE RECOVERY OF THESE SPENT SOLVENTS AND SPENT SOLVENT MIXTURES.

Historical Generators:
Date form received by agency: 11/07/1986
Site name: PLASTICS RESEARCH CORP
Classification: Small Quantity Generator

Violation Status: No violations found

D16 WNW < 1/8 0.030 mi. 158 ft. **I B T PRINTED CIRCUITS INC** **RCRA-SQG 1000133221**
14725 CARMENITA RD **FINDS CAD982465106**
NORWALK, CA 90650 **HAZNET**
ECHO

Site 2 of 3 in cluster D

Relative: Higher

Actual: 82 ft.

RCRA-SQG:
Date form received by agency: 11/01/1988
Facility name: I B T PRINTED CIRCUITS INC
Facility address: 14725 CARMENITA RD
NORWALK, CA 90650
EPA ID: CAD982465106
Contact: ENVIRONMENTAL MANAGER
Contact address: 14725 CARMENITA RD

I B T PRINTED CIRCUITS INC (Continued) **1000133221**

NORWALK, CA 90650
Contact country: US
Contact telephone: (714) 802-2670
Contact email: Not reported
EPA Region: 09
Classification: Small Small Quantity Generator
Description: Handler: generates more than 100 and less than 1000 kg of hazardous waste during any calendar month and accumulates less than 6000 kg of hazardous waste at any time; or generates 100 kg or less of hazardous waste during any calendar month, and accumulates more than 1000 kg of hazardous waste at any time

Owner/Operator Summary:
Owner/operator name: RONALD TROW
Owner/operator address: NOT REQUIRED
NOT REQUIRED, ME 99999
Owner/operator country: Not reported
Owner/operator telephone: (415) 555-1212
Legal status: Private
Owner/Operator Type: Owner
Owner/Op start date: Not reported
Owner/Op end date: Not reported

Owner/operator name: NOT REQUIRED
Owner/operator address: NOT REQUIRED
NOT REQUIRED, ME 99999
Owner/operator country: Not reported
Owner/operator telephone: (415) 555-1212
Legal status: Private
Owner/Operator Type: Operator
Owner/Op start date: Not reported
Owner/Op end date: Not reported

Handler Activities Summary:
U.S. importer of hazardous waste: No
Mixed waste (haz. and radioactive): No
Recycler of hazardous waste: No
Transporter of hazardous waste: No
Treater, storer or disposer of HW: No
Underground injection activity: No
On-site burner exemption: No
Furnace exemption: No
Used oil fuel burner: No
Used oil processor: No
User oil refiner: No
Used oil fuel marketer to burner: No
Used oil Specification marketer: No
Used oil transfer facility: No
Used oil transporter: No

Violation Status: No violations found

FINDS:

Registry ID: 110002817499

Environmental Interest/Information System

I B T PRINTED CIRCUITS INC (Continued) **1000133221**

RCRAInfo is a national information system that supports the Resource Conservation and Recovery Act (RCRA) program through the tracking of events and activities related to facilities that generate, transport, and treat, store, or dispose of hazardous waste. RCRAInfo allows RCRA program staff to track the notification, permit, compliance, and corrective action activities required under RCRA.

HAZNET:

envid:	1000133221
Year:	2002
GEPAID:	CAD982465106
Contact:	DAVID TROW, PRESIDENT
Telephone:	5628022670
Mailing Name:	Not reported
Mailing Address:	14725 CARMENITA RD
Mailing City,St,Zip:	NORWALK, CA 906505230
Gen County:	Not reported
TSD EPA ID:	CAT080033681
TSD County:	Not reported
Waste Category:	Liquids with pH <= 2
Disposal Method:	Recycler
Tons:	0.02
Cat Decode:	Liquids with pH <= 2
Method Decode:	Recycler
Facility County:	Los Angeles

envid:	1000133221
Year:	2002
GEPAID:	CAD982465106
Contact:	DAVID TROW, PRESIDENT
Telephone:	5628022670
Mailing Name:	Not reported
Mailing Address:	14725 CARMENITA RD
Mailing City,St,Zip:	NORWALK, CA 906505230
Gen County:	Not reported
TSD EPA ID:	NVT330010000
TSD County:	Not reported
Waste Category:	Metal sludge (Alkaline solution (pH >= 12.5) with metals)
Disposal Method:	Not reported
Tons:	3.2
Cat Decode:	Metal sludge (Alkaline solution (pH >= 12.5) with metals)
Method Decode:	Not reported
Facility County:	Los Angeles

envid:	1000133221
Year:	2002
GEPAID:	CAD982465106
Contact:	DAVID TROW, PRESIDENT
Telephone:	5628022670
Mailing Name:	Not reported
Mailing Address:	14725 CARMENITA RD
Mailing City,St,Zip:	NORWALK, CA 906505230
Gen County:	Not reported
TSD EPA ID:	CAT080033681
TSD County:	Not reported
Waste Category:	Liquids with pH <= 2 with metals

I B T PRINTED CIRCUITS INC (Continued) **1000133221**

Disposal Method: Recycler
Tons: 1.14
Cat Decode: Liquids with pH <= 2 with metals
Method Decode: Recycler
Facility County: Los Angeles

envid: 1000133221
Year: 2001
GEPAID: CAD982465106
Contact: DAVID TROW, PRESIDENT
Telephone: 5628022670
Mailing Name: Not reported
Mailing Address: 14725 CARMENITA RD
Mailing City,St,Zip: NORWALK, CA 906505230
Gen County: Not reported
TSD EPA ID: CAT080033681
TSD County: Not reported
Waste Category: Metal sludge (Alkaline solution (pH >= 12.5) with metals)
Disposal Method: Disposal, Land Fill
Tons: 0.84
Cat Decode: Metal sludge (Alkaline solution (pH >= 12.5) with metals)
Method Decode: Disposal, Land Fill
Facility County: Los Angeles

envid: 1000133221
Year: 2001
GEPAID: CAD982465106
Contact: DAVID TROW, PRESIDENT
Telephone: 5628022670
Mailing Name: Not reported
Mailing Address: 14725 CARMENITA RD
Mailing City,St,Zip: NORWALK, CA 906505230
Gen County: Not reported
TSD EPA ID: CAD008488025
TSD County: Not reported
Waste Category: Aqueous solution with metals (< restricted levels and (Alkaline solution (pH >= 12.5) with metals))
Disposal Method: Treatment, Tank
Tons: 3.89
Cat Decode: Aqueous solution with metals (< restricted levels and (Alkaline solution (pH >= 12.5) with metals))
Method Decode: Treatment, Tank
Facility County: Los Angeles

Click this hyperlink while viewing on your computer to access
24 additional CA_HAZNET: record(s) in the EDR Site Report.

ECHO:
Envid: 1000133221
Registry ID: 110002817499
DFR URL: http://echo.epa.gov/detailed_facility_report?fid=110002817499

D17
WNW
< 1/8
0.030 mi.
158 ft.

I T B PRINTED CIRCUIT INC
14725 CARMENITA RD
NORWALK, CA 90650

Site 3 of 3 in cluster D

ENVIROSTOR **S110493930**
LA Co. Site Mitigation **N/A**

Relative:
Higher

Actual:
82 ft.

ENVIROSTOR:

Facility ID:	71002607
Status:	Refer: Other Agency
Status Date:	Not reported
Site Code:	Not reported
Site Type:	Tiered Permit
Site Type Detailed:	Tiered Permit
Acres:	Not reported
NPL:	NO
Regulatory Agencies:	NONE SPECIFIED
Lead Agency:	NONE SPECIFIED
Program Manager:	Not reported
Supervisor:	Not reported
Division Branch:	Cleanup Chatsworth
Assembly:	57
Senate:	32
Special Program:	Not reported
Restricted Use:	NO
Site Mgmt Req:	NONE SPECIFIED
Funding:	Not reported
Latitude:	33.89778
Longitude:	-118.0466
APN:	NONE SPECIFIED
Past Use:	NONE SPECIFIED
Potential COC:	NONE SPECIFIED
Confirmed COC:	NONE SPECIFIED
Potential Description:	NONE SPECIFIED
Alias Name:	CAD082465106
Alias Type:	EPA Identification Number
Alias Name:	71002607
Alias Type:	Envirostor ID Number

Completed Info:

Completed Area Name:	PROJECT WIDE
Completed Sub Area Name:	Not reported
Completed Document Type:	Phase 1 Non-Submittal
Completed Date:	03/01/2001
Comments:	Not reported
Future Area Name:	Not reported
Future Sub Area Name:	Not reported
Future Document Type:	Not reported
Future Due Date:	Not reported
Schedule Area Name:	Not reported
Schedule Sub Area Name:	Not reported
Schedule Document Type:	Not reported
Schedule Due Date:	Not reported
Schedule Revised Date:	Not reported

LA Co. Site Mitigation:

Facility ID:	Not reported
Site ID:	SD0000438
Jurisdiction:	County

I T B PRINTED CIRCUIT INC (Continued) **S110493930**

Case ID: RO0001439
Abated: Yes
Assigned To: Richard Clark
Entered Date: 10/12/2011
Abated Date: Not reported

E18 **G I WASTE OIL** **RCRA NonGen / NLR** **1000136068**
SSE **13528 EXCELSIOR** **FINDS** **CAD981655269**
< 1/8 **WHITTIER, CA 90603** **ECHO**
0.035 mi.
186 ft. **Site 1 of 2 in cluster E**

Relative:
Lower

Actual:
77 ft.

RCRA NonGen / NLR:
Date form received by agency: 09/15/1986
Facility name: G I WASTE OIL
Facility address: 13528 EXCELSIOR
WHITTIER, CA 90603
EPA ID: CAD981655269
Mailing address: 14237 TEDFORD DR
WHITTIER, CA 90604
Contact: ENVIRONMENTAL MANAGER
Contact address: 13528 EXCELSIOR
WHITTIER, CA 90638
Contact country: US
Contact telephone: (213) 944-8120
Contact email: Not reported
EPA Region: 09
Classification: Non-Generator
Description: Handler: Non-Generators do not presently generate hazardous waste

Owner/Operator Summary:
Owner/operator name: CURTIS KLISTOFF
Owner/operator address: NOT REQUIRED
NOT REQUIRED, ME 99999
Owner/operator country: Not reported
Owner/operator telephone: (415) 555-1212
Legal status: Private
Owner/Operator Type: Owner
Owner/Op start date: Not reported
Owner/Op end date: Not reported

Owner/operator name: NOT REQUIRED
Owner/operator address: NOT REQUIRED
NOT REQUIRED, ME 99999
Owner/operator country: Not reported
Owner/operator telephone: (415) 555-1212
Legal status: Private
Owner/Operator Type: Operator
Owner/Op start date: Not reported
Owner/Op end date: Not reported

Handler Activities Summary:
U.S. importer of hazardous waste: No
Mixed waste (haz. and radioactive): No
Recycler of hazardous waste: No
Transporter of hazardous waste: Yes
Treater, storer or disposer of HW: No

G I WASTE OIL (Continued) **1000136068**

Underground injection activity:	No
On-site burner exemption:	No
Furnace exemption:	No
Used oil fuel burner:	No
Used oil processor:	No
User oil refiner:	No
Used oil fuel marketer to burner:	No
Used oil Specification marketer:	No
Used oil transfer facility:	No
Used oil transporter:	No

Violation Status: No violations found

FINDS:

Registry ID: 110008271333

Environmental Interest/Information System
RCRAInfo is a national information system that supports the Resource Conservation and Recovery Act (RCRA) program through the tracking of events and activities related to facilities that generate, transport, and treat, store, or dispose of hazardous waste. RCRAInfo allows RCRA program staff to track the notification, permit, compliance, and corrective action activities required under RCRA.

ECHO:

Envid:	1000136068
Registry ID:	110008271333
DFR URL:	http://echo.epa.gov/detailed_facility_report?fid=110008271333

F19 **HATCH AND KIRK** **RCRA-SQG** **1004675896**
NNW **13474 PUMICE ST** **FINDS** **CAR000078469**
< 1/8 **NORWALK, CA 90650** **HAZNET**
0.036 mi. **ECHO**
188 ft. **Site 1 of 4 in cluster F**

Relative:
Higher

Actual:
81 ft.

RCRA-SQG:

Date form received by agency:	07/20/2000
Facility name:	HATCH AND KIRK
Facility address:	13474 PUMICE ST NORWALK, CA 90650
EPA ID:	CAR000078469
Contact:	MARC STRACHAN
Contact address:	13474 PUMICE ST NORWALK, CA 90650
Contact country:	US
Contact telephone:	(562) 926-8776
Contact email:	Not reported
EPA Region:	09
Classification:	Small Small Quantity Generator
Description:	Handler: generates more than 100 and less than 1000 kg of hazardous waste during any calendar month and accumulates less than 6000 kg of hazardous waste at any time; or generates 100 kg or less of hazardous waste during any calendar month, and accumulates more than 1000 kg of hazardous waste at any time

HATCH AND KIRK (Continued) **1004675896**

Owner/Operator Summary:
Owner/operator name: HATCH AND KIRK
Owner/operator address: 13474 PUMICE ST
NORWALK, CA 90650
Owner/operator country: Not reported
Owner/operator telephone: (562) 926-8776
Legal status: Private
Owner/Operator Type: Owner
Owner/Op start date: Not reported
Owner/Op end date: Not reported

Handler Activities Summary:
U.S. importer of hazardous waste: No
Mixed waste (haz. and radioactive): No
Recycler of hazardous waste: No
Transporter of hazardous waste: No
Treater, storer or disposer of HW: No
Underground injection activity: No
On-site burner exemption: No
Furnace exemption: No
Used oil fuel burner: No
Used oil processor: No
User oil refiner: No
Used oil fuel marketer to burner: No
Used oil Specification marketer: No
Used oil transfer facility: No
Used oil transporter: No

. Waste code: D001
. Waste name: IGNITABLE WASTE

. Waste code: D002
. Waste name: CORROSIVE WASTE

Violation Status: No violations found

FINDS:

Registry ID: 110002940578

Environmental Interest/Information System
RCRAInfo is a national information system that supports the Resource Conservation and Recovery Act (RCRA) program through the tracking of events and activities related to facilities that generate, transport, and treat, store, or dispose of hazardous waste. RCRAInfo allows RCRA program staff to track the notification, permit, compliance, and corrective action activities required under RCRA.

HAZNET:
envid: 1004675896
Year: 2002
GEPAID: CAR000078469
Contact: --
Telephone: 5629268776
Mailing Name: Not reported

HATCH AND KIRK (Continued) **1004675896**

Mailing Address: 13474 PUMICE ST
Mailing City,St,Zip: NORWALK, CA 906500000
Gen County: Not reported
TSD EPA ID: CAT080033681
TSD County: Not reported
Waste Category: Alkaline solution without metals pH >= 12.5
Disposal Method: Recycler
Tons: 3.58
Cat Decode: Alkaline solution without metals pH >= 12.5
Method Decode: Recycler
Facility County: Los Angeles

envid: 1004675896
Year: 2001
GEPAID: CAR000078469
Contact: --
Telephone: 5629268776
Mailing Name: Not reported
Mailing Address: 13474 PUMICE ST
Mailing City,St,Zip: NORWALK, CA 906500000
Gen County: Not reported
TSD EPA ID: CAT000613893
TSD County: Not reported
Waste Category: Aqueous solution with total organic residues less than 10 percent
Disposal Method: Transfer Station
Tons: 1.7
Cat Decode: Aqueous solution with total organic residues less than 10 percent
Method Decode: Transfer Station
Facility County: Los Angeles

envid: 1004675896
Year: 2001
GEPAID: CAR000078469
Contact: --
Telephone: 5629268776
Mailing Name: Not reported
Mailing Address: 13474 PUMICE ST
Mailing City,St,Zip: NORWALK, CA 906500000
Gen County: Not reported
TSD EPA ID: CAT080033681
TSD County: Not reported
Waste Category: Alkaline solution without metals pH >= 12.5
Disposal Method: Recycler
Tons: 1.37
Cat Decode: Alkaline solution without metals pH >= 12.5
Method Decode: Recycler
Facility County: Los Angeles

envid: 1004675896
Year: 2000
GEPAID: CAR000078469
Contact: --
Telephone: 5629268776
Mailing Name: Not reported
Mailing Address: 13474 PUMICE ST
Mailing City,St,Zip: NORWALK, CA 906500000
Gen County: Not reported

HATCH AND KIRK (Continued) **1004675896**

TSD EPA ID: CAT000613893
TSD County: Not reported
Waste Category: Aqueous solution with total organic residues less than 10 percent
Disposal Method: Transfer Station
Tons: 1.15
Cat Decode: Aqueous solution with total organic residues less than 10 percent
Method Decode: Transfer Station
Facility County: Los Angeles

ECHO:
Envid: 1004675896
Registry ID: 110002940578
DFR URL: http://echo.epa.gov/detailed_facility_report?fid=110002940578

F20 **EDR Hist Auto** **1015211830**
NNW **13474 PUMICE ST** **N/A**
< 1/8 **NORWALK, CA 90650**
0.036 mi.
188 ft. **Site 2 of 4 in cluster F**

Relative:
Higher

Actual:
81 ft.

EDR Historical Auto Stations:
Name: HAYNES FUEL INJECTION CORP
Year: 2005
Address: 13474 PUMICE ST

B21 **TOSCO/UNOCAL #31090** **UST** **U003942449**
WSW **14960 CARMENITA RD** **N/A**
< 1/8 **NORWALK, CA 90650**
0.036 mi.
192 ft. **Site 3 of 8 in cluster B**

Relative:
Higher

Actual:
81 ft.

UST:
Facility ID: 24776
Permitting Agency: LOS ANGELES COUNTY
Latitude: 33.896809
Longitude: -118.044817

B22 **TOSCO - 76 STATION #6093** **LUST** **S105691947**
WSW **14960 CARMENITA RD S** **N/A**
< 1/8 **NORWALK, CA 90650**
0.036 mi.
192 ft. **Site 4 of 8 in cluster B**

Relative:
Higher

Actual:
81 ft.

LUST:
Region: STATE
Global Id: T0603703150
Latitude: 33.8955382
Longitude: -118.0463493
Case Type: LUST Cleanup Site
Status: Open - Site Assessment
Status Date: 01/16/2008
Lead Agency: LOS ANGELES RWQCB (REGION 4)
Case Worker: AJL
Local Agency: LOS ANGELES COUNTY

TOSCO - 76 STATION #6093 (Continued) **S105691947**

RB Case Number: I-05989
LOC Case Number: Not reported
File Location: Regional Board
Potential Media Affect: Aquifer used for drinking water supply
Potential Contaminants of Concern: Gasoline
Site History: Not reported

Click here to access the California GeoTracker records for this facility:

Contact:
Global Id: T0603703150
Contact Type: Local Agency Caseworker
Contact Name: JOHN AWUJO
Organization Name: LOS ANGELES COUNTY
Address: 900 S FREMONT AVE
City: ALHAMBRA
Email: jawujo@dpw.lacounty.gov
Phone Number: 6264583507

Global Id: T0603703150
Contact Type: Regional Board Caseworker
Contact Name: AHMAD J. LAMAA
Organization Name: LOS ANGELES RWQCB (REGION 4)
Address: 320 West 4th Street Suite 200
City: Los Angeles
Email: alamaa@waterboards.ca.gov
Phone Number: Not reported

Status History:
Global Id: T0603703150
Status: Open - Case Begin Date
Status Date: 03/12/1990

Global Id: T0603703150
Status: Open - Remediation
Status Date: 10/22/2001

Global Id: T0603703150
Status: Open - Site Assessment
Status Date: 02/16/1995

Global Id: T0603703150
Status: Open - Site Assessment
Status Date: 12/18/1996

Global Id: T0603703150
Status: Open - Site Assessment
Status Date: 09/30/1999

Global Id: T0603703150
Status: Open - Site Assessment
Status Date: 01/16/2008

Global Id: T0603703150
Status: Open - Verification Monitoring
Status Date: 03/12/1990

TOSCO - 76 STATION #6093 (Continued) **S105691947**

Regulatory Activities:

Global Id:	T0603703150
Action Type:	RESPONSE
Date:	10/15/2010
Action:	Conceptual Site Model
Global Id:	T0603703150
Action Type:	RESPONSE
Date:	07/15/2015
Action:	Monitoring Report - Quarterly
Global Id:	T0603703150
Action Type:	RESPONSE
Date:	01/15/2016
Action:	Monitoring Report - Semi-Annually
Global Id:	T0603703150
Action Type:	RESPONSE
Date:	10/15/2003
Action:	Monitoring Report - Quarterly
Global Id:	T0603703150
Action Type:	ENFORCEMENT
Date:	07/16/2002
Action:	Staff Letter
Global Id:	T0603703150
Action Type:	RESPONSE
Date:	04/15/2008
Action:	Sensitive Receptor Survey Report
Global Id:	T0603703150
Action Type:	RESPONSE
Date:	01/15/2008
Action:	Soil and Water Investigation Report
Global Id:	T0603703150
Action Type:	RESPONSE
Date:	01/15/2008
Action:	Soil and Water Investigation Workplan
Global Id:	T0603703150
Action Type:	RESPONSE
Date:	10/15/2009
Action:	Monitoring Report - Semi-Annually
Global Id:	T0603703150
Action Type:	RESPONSE
Date:	01/15/2011
Action:	Monitoring Report - Semi-Annually
Global Id:	T0603703150
Action Type:	RESPONSE
Date:	07/15/2010
Action:	Monitoring Report - Semi-Annually
Global Id:	T0603703150

TOSCO - 76 STATION #6093 (Continued) **S105691947**

Action Type: RESPONSE
Date: 01/15/2011
Action: Conceptual Site Model

Global Id: T0603703150
Action Type: RESPONSE
Date: 01/15/2010
Action: Monitoring Report - Semi-Annually

Global Id: T0603703150
Action Type: RESPONSE
Date: 10/15/2010
Action: Monitoring Report - Semi-Annually

Global Id: T0603703150
Action Type: RESPONSE
Date: 02/14/2011
Action: Well Destruction Workplan

Global Id: T0603703150
Action Type: RESPONSE
Date: 04/15/2011
Action: Conceptual Site Model

Global Id: T0603703150
Action Type: RESPONSE
Date: 04/15/2011
Action: Monitoring Report - Quarterly

Global Id: T0603703150
Action Type: RESPONSE
Date: 04/15/2013
Action: Conceptual Site Model

Global Id: T0603703150
Action Type: RESPONSE
Date: 01/15/2009
Action: Monitoring Report - Quarterly

Global Id: T0603703150
Action Type: RESPONSE
Date: 04/15/2009
Action: Monitoring Report - Quarterly

Global Id: T0603703150
Action Type: RESPONSE
Date: 10/15/2008
Action: Monitoring Report - Quarterly

Global Id: T0603703150
Action Type: RESPONSE
Date: 10/15/2008
Action: Conceptual Site Model

Global Id: T0603703150
Action Type: RESPONSE
Date: 07/15/2008

TOSCO - 76 STATION #6093 (Continued) **S105691947**

Action:	Conceptual Site Model
Global Id:	T0603703150
Action Type:	RESPONSE
Date:	04/15/2004
Action:	Monitoring Report - Quarterly
Global Id:	T0603703150
Action Type:	RESPONSE
Date:	04/15/2004
Action:	Soil and Water Investigation Report
Global Id:	T0603703150
Action Type:	RESPONSE
Date:	07/15/2007
Action:	Monitoring Report - Quarterly
Global Id:	T0603703150
Action Type:	RESPONSE
Date:	01/15/2006
Action:	Soil and Water Investigation Report
Global Id:	T0603703150
Action Type:	RESPONSE
Date:	07/15/2005
Action:	Monitoring Report - Quarterly
Global Id:	T0603703150
Action Type:	RESPONSE
Date:	07/15/2005
Action:	Soil and Water Investigation Report
Global Id:	T0603703150
Action Type:	RESPONSE
Date:	04/15/2006
Action:	Monitoring Report - Quarterly
Global Id:	T0603703150
Action Type:	RESPONSE
Date:	10/15/2004
Action:	Monitoring Report - Quarterly
Global Id:	T0603703150
Action Type:	RESPONSE
Date:	01/15/2004
Action:	Soil and Water Investigation Report
Global Id:	T0603703150
Action Type:	RESPONSE
Date:	04/15/2010
Action:	Monitoring Report - Semi-Annually
Global Id:	T0603703150
Action Type:	RESPONSE
Date:	04/15/2010
Action:	Pilot Study/ Treatability Report

TOSCO - 76 STATION #6093 (Continued) **S105691947**

Global Id: T0603703150
Action Type: ENFORCEMENT
Date: 10/28/2007
Action: Staff Letter

Global Id: T0603703150
Action Type: RESPONSE
Date: 04/12/2011
Action: Sensitive Receptor Survey Report

Global Id: T0603703150
Action Type: Other
Date: 03/12/1990
Action: Leak Reported

Global Id: T0603703150
Action Type: RESPONSE
Date: 01/15/2009
Action: Conceptual Site Model

Global Id: T0603703150
Action Type: RESPONSE
Date: 10/15/2003
Action: Soil and Water Investigation Report

Global Id: T0603703150
Action Type: RESPONSE
Date: 01/15/2005
Action: Monitoring Report - Quarterly

Global Id: T0603703150
Action Type: RESPONSE
Date: 01/15/2005
Action: Soil and Water Investigation Report

Global Id: T0603703150
Action Type: RESPONSE
Date: 10/15/2006
Action: Monitoring Report - Quarterly

Global Id: T0603703150
Action Type: RESPONSE
Date: 04/15/2008
Action: Soil and Water Investigation Report

Global Id: T0603703150
Action Type: RESPONSE
Date: 07/15/2010
Action: Conceptual Site Model

Global Id: T0603703150
Action Type: RESPONSE
Date: 08/15/2011
Action: Well Destruction Report

Global Id: T0603703150
Action Type: RESPONSE

TOSCO - 76 STATION #6093 (Continued) **S105691947**

Date: 10/15/2009
Action: Conceptual Site Model

Global Id: T0603703150
Action Type: RESPONSE
Date: 10/15/2007
Action: Monitoring Report - Quarterly

Global Id: T0603703150
Action Type: RESPONSE
Date: 10/15/2007
Action: Soil and Water Investigation Report

Global Id: T0603703150
Action Type: RESPONSE
Date: 01/15/2010
Action: Conceptual Site Model

Global Id: T0603703150
Action Type: RESPONSE
Date: 07/15/2011
Action: Conceptual Site Model

Global Id: T0603703150
Action Type: RESPONSE
Date: 07/15/2011
Action: Monitoring Report - Semi-Annually

Global Id: T0603703150
Action Type: RESPONSE
Date: 10/15/2011
Action: Conceptual Site Model

Global Id: T0603703150
Action Type: RESPONSE
Date: 01/15/2014
Action: Conceptual Site Model

Global Id: T0603703150
Action Type: RESPONSE
Date: 01/15/2014
Action: Monitoring Report - Semi-Annually

Global Id: T0603703150
Action Type: RESPONSE
Date: 07/15/2014
Action: Monitoring Report - Quarterly

Global Id: T0603703150
Action Type: ENFORCEMENT
Date: 06/15/2009
Action: Staff Letter

Global Id: T0603703150
Action Type: RESPONSE
Date: 07/15/2006
Action: Soil and Water Investigation Report

TOSCO - 76 STATION #6093 (Continued) **S105691947**

Global Id: T0603703150
Action Type: RESPONSE
Date: 07/15/2006
Action: Monitoring Report - Quarterly

Global Id: T0603703150
Action Type: RESPONSE
Date: 04/15/2002
Action: Monitoring Report - Quarterly

Global Id: T0603703150
Action Type: RESPONSE
Date: 07/15/2004
Action: Soil and Water Investigation Report

Global Id: T0603703150
Action Type: RESPONSE
Date: 07/15/2004
Action: Monitoring Report - Quarterly

Global Id: T0603703150
Action Type: RESPONSE
Date: 04/15/2005
Action: Monitoring Report - Quarterly

Global Id: T0603703150
Action Type: RESPONSE
Date: 04/15/2005
Action: Soil and Water Investigation Report

Global Id: T0603703150
Action Type: RESPONSE
Date: 04/15/2008
Action: Monitoring Report - Quarterly

Global Id: T0603703150
Action Type: RESPONSE
Date: 01/15/2008
Action: Monitoring Report - Quarterly

Global Id: T0603703150
Action Type: RESPONSE
Date: 01/15/2012
Action: Conceptual Site Model

Global Id: T0603703150
Action Type: RESPONSE
Date: 10/15/2002
Action: Monitoring Report - Quarterly

Global Id: T0603703150
Action Type: RESPONSE
Date: 10/15/2002
Action: Soil and Water Investigation Report

Global Id: T0603703150
Action Type: RESPONSE

TOSCO - 76 STATION #6093 (Continued) **S105691947**

Date: 04/15/2003
Action: Soil and Water Investigation Report

Global Id: T0603703150
Action Type: RESPONSE
Date: 04/15/2003
Action: Monitoring Report - Quarterly

Global Id: T0603703150
Action Type: ENFORCEMENT
Date: 01/11/2002
Action: 13267 Requirement

Global Id: T0603703150
Action Type: RESPONSE
Date: 07/17/2013
Action: Well Installation Workplan - Regulator Responded

Global Id: T0603703150
Action Type: RESPONSE
Date: 01/15/2015
Action: Monitoring Report - Quarterly

Global Id: T0603703150
Action Type: RESPONSE
Date: 04/15/2015
Action: Monitoring Report - Quarterly

Global Id: T0603703150
Action Type: RESPONSE
Date: 04/15/2014
Action: Monitoring Report - Quarterly

Global Id: T0603703150
Action Type: RESPONSE
Date: 01/15/2003
Action: Monitoring Report - Quarterly

Global Id: T0603703150
Action Type: RESPONSE
Date: 01/15/2003
Action: Soil and Water Investigation Report

Global Id: T0603703150
Action Type: RESPONSE
Date: 10/15/2004
Action: Soil and Water Investigation Report

Global Id: T0603703150
Action Type: RESPONSE
Date: 07/15/2008
Action: Monitoring Report - Quarterly

Global Id: T0603703150
Action Type: RESPONSE
Date: 07/15/2003
Action: Soil and Water Investigation Report

TOSCO - 76 STATION #6093 (Continued) **S105691947**

Global Id:	T0603703150
Action Type:	RESPONSE
Date:	10/15/2005
Action:	Monitoring Report - Quarterly
Global Id:	T0603703150
Action Type:	RESPONSE
Date:	10/15/2005
Action:	Soil and Water Investigation Report
Global Id:	T0603703150
Action Type:	RESPONSE
Date:	10/15/2006
Action:	Soil and Water Investigation Report
Global Id:	T0603703150
Action Type:	RESPONSE
Date:	10/15/2006
Action:	Soil and Water Investigation Report
Global Id:	T0603703150
Action Type:	RESPONSE
Date:	01/15/2007
Action:	Monitoring Report - Quarterly
Global Id:	T0603703150
Action Type:	RESPONSE
Date:	01/15/2007
Action:	Soil and Water Investigation Report
Global Id:	T0603703150
Action Type:	RESPONSE
Date:	10/15/2014
Action:	Monitoring Report - Quarterly
Global Id:	T0603703150
Action Type:	RESPONSE
Date:	02/28/2014
Action:	Site Assessment Report
Global Id:	T0603703150
Action Type:	RESPONSE
Date:	04/15/2009
Action:	Conceptual Site Model
Global Id:	T0603703150
Action Type:	RESPONSE
Date:	07/15/2009
Action:	Monitoring Report - Semi-Annually
Global Id:	T0603703150
Action Type:	RESPONSE
Date:	07/15/2003
Action:	Soil and Water Investigation Report
Global Id:	T0603703150
Action Type:	RESPONSE

TOSCO - 76 STATION #6093 (Continued) **S105691947**

Date: 07/15/2003
Action: Monitoring Report - Quarterly

Global Id: T0603703150
Action Type: RESPONSE
Date: 07/15/2002
Action: Monitoring Report - Quarterly

Global Id: T0603703150
Action Type: RESPONSE
Date: 01/15/2004
Action: Monitoring Report - Quarterly

Global Id: T0603703150
Action Type: RESPONSE
Date: 04/15/2006
Action: Soil and Water Investigation Report

Global Id: T0603703150
Action Type: RESPONSE
Date: 01/15/2006
Action: Monitoring Report - Quarterly

Global Id: T0603703150
Action Type: RESPONSE
Date: 07/15/2007
Action: Soil and Water Investigation Report

Global Id: T0603703150
Action Type: RESPONSE
Date: 04/15/2007
Action: Monitoring Report - Quarterly

Global Id: T0603703150
Action Type: RESPONSE
Date: 04/15/2007
Action: Soil and Water Investigation Report

LUST REG 4:
Region: 4
Regional Board: 04
County: Los Angeles
Facility Id: I-05989
Status: Remediation Plan
Substance: Gasoline
Substance Quantity: Not reported
Local Case No: Not reported
Case Type: Groundwater
Abatement Method Used at the Site: Remove Free Product
Global ID: T0603703150
W Global ID: Not reported
Staff: AJL
Local Agency: 19000
Cross Street: EXCELSIOR DR
Enforcement Type: DLSEL
Date Leak Discovered: Not reported

TOSCO - 76 STATION #6093 (Continued) **S105691947**

Date Leak First Reported:		3/12/1990
Date Leak Record Entered:	5/15/1990	
Date Confirmation Began:	Not reported	
Date Leak Stopped:	Not reported	
Date Case Last Changed on Database:		7/16/2002
Date the Case was Closed:		Not reported
How Leak Discovered:	Not reported	
How Leak Stopped:	Not reported	
Cause of Leak:	Not reported	
Leak Source:	Not reported	
Operator:	Not reported	
Water System:	Not reported	
Well Name:	Not reported	
Approx. Dist To Production Well (ft):		2338.033267334119605765157 1718
Source of Cleanup Funding:		F
Preliminary Site Assessment Workplan Submitted:		2/16/1995
Preliminary Site Assessment Began:		12/18/1996
Pollution Characterization Began:		9/30/1999
Remediation Plan Submitted:		10/22/2001
Remedial Action Underway:		Not reported
Post Remedial Action Monitoring Began:		3/12/1990
Enforcement Action Date:		Not reported
Historical Max MTBE Date:		11/5/2003
Hist Max MTBE Conc in Groundwater:		71000
Hist Max MTBE Conc in Soil:		Not reported
Significant Interim Remedial Action Taken:		Not reported
GW Qualifier:	=	
Soil Qualifier:	Not reported	
Organization:	Not reported	
Owner Contact:	Not reported	
Responsible Party:	MICHAEL T. VANDER PLAATS	
RP Address:	555 ANTON, COSTA MESA, CA 92626	
Program:	LUST	
Lat/Long:	33.8955382 / -1	
Local Agency Staff:	Not reported	
Beneficial Use:	Not reported	
Priority:	Not reported	
Cleanup Fund Id:	Not reported	
Suspended:	Not reported	
Assigned Name:	Not reported	
Summary:	7/14/00 2ND QTR GW MON RPT 2000; 9/29/00 REMED. TESTING WP; 10/13/00 3RD QTR GW MON RPT 2000; 12/31/00 4TH QTR GW MON RPT 2000; 4/16/01 1ST QTR GW MON RPT 2001	

B23 **76 PRODUCTS STATION #6093** **HIST CORTESE** **S102590629**
WSW **14960 CARMENITA** **N/A**
< 1/8 **NORWALK, CA 90651**
0.036 mi.
192 ft. **Site 5 of 8 in cluster B**

Relative:
Higher

Actual:
81 ft.

HIST CORTESE:

Region:	CORTESE
Facility County Code:	19
Reg By:	LTNKA
Reg Id:	I-05989

B24
WSW
< 1/8
0.036 mi.
192 ft.

EDR Hist Auto **1015235355**
N/A

14960 CARMENITA RD
NORWALK, CA 90650

Site 6 of 8 in cluster B

Relative:
Higher

Actual:
81 ft.

EDR Historical Auto Stations:

Name:	BOBS UNION 76
Year:	1999
Address:	14960 CARMENITA RD
Name:	NORWALK UNION 76
Year:	2001
Address:	14960 CARMENITA RD
Name:	UNION 76 GAS
Year:	2002
Address:	14960 CARMENITA RD
Name:	CARMENITA UNION 76
Year:	2006
Address:	14960 CARMENITA RD
Name:	CARMENITA UNION 76
Year:	2008
Address:	14960 CARMENITA RD
Name:	CARMENITA UNION 76
Year:	2010
Address:	14960 CARMENITA RD

B25
WSW
< 1/8
0.036 mi.
192 ft.

UNOCAL CORP SS 6093
14960 S CARMENITA RD
NORWALK, CA

SWEEPS UST **S102063089**
N/A

Site 7 of 8 in cluster B

Relative:
Higher

Actual:
81 ft.

SWEEPS UST:

Status:	Active
Comp Number:	5989
Number:	9
Board Of Equalization:	44-001057
Referral Date:	06-30-89
Action Date:	Not reported
Created Date:	06-30-89
Owner Tank Id:	Not reported
SWRCB Tank Id:	19-000-005989-000001
Tank Status:	A
Capacity:	Not reported
Active Date:	06-30-89
Tank Use:	UNKNOWN
STG:	W
Content:	Not reported
Number Of Tanks:	8
Status:	Active
Comp Number:	5989
Number:	9
Board Of Equalization:	44-001057
Referral Date:	06-30-89

UNOCAL CORP SS 6093 (Continued) **S102063089**

Action Date:	Not reported
Created Date:	06-30-89
Owner Tank Id:	Not reported
SWRCB Tank Id:	19-000-005989-000002
Tank Status:	A
Capacity:	Not reported
Active Date:	06-30-89
Tank Use:	UNKNOWN
STG:	W
Content:	Not reported
Number Of Tanks:	Not reported

Status:	Active
Comp Number:	5989
Number:	9
Board Of Equalization:	44-001057
Referral Date:	06-30-89
Action Date:	Not reported
Created Date:	06-30-89
Owner Tank Id:	Not reported
SWRCB Tank Id:	19-000-005989-000003
Tank Status:	A
Capacity:	Not reported
Active Date:	06-30-89
Tank Use:	UNKNOWN
STG:	W
Content:	Not reported
Number Of Tanks:	Not reported

Status:	Active
Comp Number:	5989
Number:	9
Board Of Equalization:	44-001057
Referral Date:	06-30-89
Action Date:	Not reported
Created Date:	06-30-89
Owner Tank Id:	Not reported
SWRCB Tank Id:	19-000-005989-000004
Tank Status:	A
Capacity:	Not reported
Active Date:	06-30-89
Tank Use:	UNKNOWN
STG:	W
Content:	Not reported
Number Of Tanks:	Not reported

Status:	Active
Comp Number:	5989
Number:	9
Board Of Equalization:	44-001057
Referral Date:	06-30-89
Action Date:	Not reported
Created Date:	06-30-89
Owner Tank Id:	Not reported
SWRCB Tank Id:	19-000-005989-000005
Tank Status:	A
Capacity:	Not reported

UNOCAL CORP SS 6093 (Continued) **S102063089**

Active Date:	06-30-89
Tank Use:	UNKNOWN
STG:	W
Content:	Not reported
Number Of Tanks:	Not reported

Status:	Active
Comp Number:	5989
Number:	9
Board Of Equalization:	44-001057
Referral Date:	06-30-89
Action Date:	Not reported
Created Date:	06-30-89
Owner Tank Id:	Not reported
SWRCB Tank Id:	19-000-005989-000006
Tank Status:	A
Capacity:	Not reported
Active Date:	06-30-89
Tank Use:	UNKNOWN
STG:	W
Content:	Not reported
Number Of Tanks:	Not reported

Status:	Active
Comp Number:	5989
Number:	9
Board Of Equalization:	44-001057
Referral Date:	06-30-89
Action Date:	Not reported
Created Date:	06-30-89
Owner Tank Id:	Not reported
SWRCB Tank Id:	19-000-005989-000007
Tank Status:	A
Capacity:	Not reported
Active Date:	06-30-89
Tank Use:	UNKNOWN
STG:	W
Content:	Not reported
Number Of Tanks:	Not reported

Status:	Active
Comp Number:	5989
Number:	9
Board Of Equalization:	44-001057
Referral Date:	06-30-89
Action Date:	Not reported
Created Date:	06-30-89
Owner Tank Id:	Not reported
SWRCB Tank Id:	19-000-005989-000008
Tank Status:	A
Capacity:	Not reported
Active Date:	06-30-89
Tank Use:	UNKNOWN
STG:	W
Content:	Not reported
Number Of Tanks:	Not reported

B26
WSW
< 1/8
0.036 mi.
192 ft.

BOBS UNION 76
14960 CARMENTIA RD
NORWALK, CA 90650

Site 8 of 8 in cluster B

RCRA-SQG
FINDS
HAZNET
ECHO

1000376217
CAD982049827

Relative:
Higher

Actual:
81 ft.

RCRA-SQG:

Date form received by agency:	10/19/1987
Facility name:	BOBS UNION 76
Facility address:	14960 CARMENTIA RD NORWALK, CA 90650
EPA ID:	CAD982049827
Mailing address:	14960 CARMENITA RD NORWALK, CA 90650
Contact:	ENVIRONMENTAL MANAGER
Contact address:	14960 CARMENTIA RD NORWALK, CA 90650
Contact country:	US
Contact telephone:	(213) 921-1275
Contact email:	Not reported
EPA Region:	09
Classification:	Small Small Quantity Generator
Description:	Handler: generates more than 100 and less than 1000 kg of hazardous waste during any calendar month and accumulates less than 6000 kg of hazardous waste at any time; or generates 100 kg or less of hazardous waste during any calendar month, and accumulates more than 1000 kg of hazardous waste at any time

Owner/Operator Summary:

Owner/operator name:	BOB CATHY
Owner/operator address:	NOT REQUIRED NOT REQUIRED, ME 99999
Owner/operator country:	Not reported
Owner/operator telephone:	(415) 555-1212
Legal status:	Private
Owner/Operator Type:	Owner
Owner/Op start date:	Not reported
Owner/Op end date:	Not reported

Owner/operator name:	NOT REQUIRED
Owner/operator address:	NOT REQUIRED NOT REQUIRED, ME 99999
Owner/operator country:	Not reported
Owner/operator telephone:	(415) 555-1212
Legal status:	Private
Owner/Operator Type:	Operator
Owner/Op start date:	Not reported
Owner/Op end date:	Not reported

Handler Activities Summary:

U.S. importer of hazardous waste:	No
Mixed waste (haz. and radioactive):	No
Recycler of hazardous waste:	No
Transporter of hazardous waste:	No
Treater, storer or disposer of HW:	No
Underground injection activity:	No
On-site burner exemption:	No
Furnace exemption:	No

BOBS UNION 76 (Continued) **1000376217**

Used oil fuel burner: No
Used oil processor: No
User oil refiner: No
Used oil fuel marketer to burner: No
Used oil Specification marketer: No
Used oil transfer facility: No
Used oil transporter: No

Violation Status: No violations found

FINDS:

Registry ID: 110002788519

Environmental Interest/Information System
RCRAInfo is a national information system that supports the Resource Conservation and Recovery Act (RCRA) program through the tracking of events and activities related to facilities that generate, transport, and treat, store, or dispose of hazardous waste. RCRAInfo allows RCRA program staff to track the notification, permit, compliance, and corrective action activities required under RCRA.

HAZNET:

envid: 1000376217
Year: 2007
GEPAID: CAD982049827
Contact: LOU WOOD
Telephone: --
Mailing Name: Not reported
Mailing Address: 14960 CARMENITA RD
Mailing City,St,Zip: NORWALK, CA 906500000
Gen County: Not reported
TSD EPA ID: CAD028409019
TSD County: Not reported
Waste Category: Other organic solids
Disposal Method: Storage, Bulking, And/Or Transfer Off Site--No Treatment/Reovery (H010-H129) Or (H131-H135)
Tons: 0.02
Cat Decode: Other organic solids
Method Decode: Storage, Bulking, And/Or Transfer Off Site--No Treatment/Reovery (H010-H129) Or (H131-H135)
Facility County: Los Angeles

envid: 1000376217
Year: 2007
GEPAID: CAD982049827
Contact: LOU WOOD
Telephone: --
Mailing Name: Not reported
Mailing Address: 14960 CARMENITA RD
Mailing City,St,Zip: NORWALK, CA 906500000
Gen County: Not reported
TSD EPA ID: CAT080013352
TSD County: Not reported
Waste Category: Aqueous solution with total organic residues less than 10 percent
Disposal Method: Other Recovery Of Reclamation For Reuse Including Acid Regeneration,

BOBS UNION 76 (Continued) **1000376217**

	Organics Recovery Ect
Tons:	0.01
Cat Decode:	Aqueous solution with total organic residues less than 10 percent
Method Decode:	Other Recovery Of Reclamation For Reuse Including Acid Regeneration, Organics Recovery Ect
Facility County:	Los Angeles
envid:	1000376217
Year:	1998
GEPAID:	CAD982049827
Contact:	BOB CATHEY
Telephone:	0000000000
Mailing Name:	Not reported
Mailing Address:	14960 CARMENITA RD
Mailing City,St,Zip:	NORWALK, CA 906500000
Gen County:	Not reported
TSD EPA ID:	CAD008252405
TSD County:	Not reported
Waste Category:	Unspecified solvent mixture
Disposal Method:	Recycler
Tons:	.0625
Cat Decode:	Unspecified solvent mixture
Method Decode:	Recycler
Facility County:	Los Angeles

ECHO:

Envid:	1000376217
Registry ID:	110002788519
DFR URL:	http://echo.epa.gov/detailed_facility_report?fid=110002788519

E27 **GI VACUUM & OIL CO** **RCRA-SQG** **1000429301**
SSE **13528 E EXCELSIOR DR** **FINDS** **CAD982483281**
< 1/8 **SANTA FE SPRINGS, CA 90670** **HAZNET**
0.041 mi. **ECHO**
214 ft. **Site 2 of 2 in cluster E**

Relative:
Lower

Actual:
77 ft.

RCRA-SQG:

Date form received by agency:	09/01/1996
Facility name:	GI VACUUM & OIL CO
Facility address:	13528 E EXCELSIOR DR SANTA FE SPRINGS, CA 90670
EPA ID:	CAD982483281
Mailing address:	9846 CULLMAN AVE WHITTIER, CA 90603
Contact:	Not reported
Contact address:	Not reported Not reported
Contact country:	US
Contact telephone:	Not reported
Contact email:	Not reported
EPA Region:	09
Classification:	Small Small Quantity Generator
Description:	Handler: generates more than 100 and less than 1000 kg of hazardous waste during any calendar month and accumulates less than 6000 kg of hazardous waste at any time; or generates 100 kg or less of hazardous waste during any calendar month, and accumulates more than 1000 kg of hazardous waste at any time

GI VACUUM & OIL CO (Continued) **1000429301**

Owner/Operator Summary:
Owner/operator name: TALAL SAMARAH
Owner/operator address: NOT REQUIRED
NOT REQUIRED, ME 99999
Owner/operator country: Not reported
Owner/operator telephone: (415) 555-1212
Legal status: Private
Owner/Operator Type: Owner
Owner/Op start date: Not reported
Owner/Op end date: Not reported

Owner/operator name: NOT REQUIRED
Owner/operator address: NOT REQUIRED
NOT REQUIRED, ME 99999
Owner/operator country: Not reported
Owner/operator telephone: (415) 555-1212
Legal status: Private
Owner/Operator Type: Operator
Owner/Op start date: Not reported
Owner/Op end date: Not reported

Handler Activities Summary:
U.S. importer of hazardous waste: No
Mixed waste (haz. and radioactive): No
Recycler of hazardous waste: No
Transporter of hazardous waste: No
Treater, storer or disposer of HW: No
Underground injection activity: No
On-site burner exemption: No
Furnace exemption: No
Used oil fuel burner: No
Used oil processor: No
User oil refiner: No
Used oil fuel marketer to burner: No
Used oil Specification marketer: No
Used oil transfer facility: No
Used oil transporter: No

Historical Generators:
Date form received by agency: 09/01/1996
Site name: GI VACUUM & OIL CO
Classification: Small Quantity Generator

Date form received by agency: 03/06/1990
Site name: GI VACUUM & OIL CO
Classification: Not a generator, verified

Violation Status: No violations found

FINDS:

Registry ID: 110002826292

Environmental Interest/Information System
RCRAInfo is a national information system that supports the Resource Conservation and Recovery Act (RCRA) program through the tracking of

GI VACUUM & OIL CO (Continued) **1000429301**

events and activities related to facilities that generate, transport, and treat, store, or dispose of hazardous waste. RCRAInfo allows RCRA program staff to track the notification, permit, compliance, and corrective action activities required under RCRA.

HAZNET:

envid:	1000429301
Year:	1998
GEPAID:	CAD982483281
Contact:	Not reported
Telephone:	3109478088
Mailing Name:	Not reported
Mailing Address:	15533 FAIRHOPE DR
Mailing City,St,Zip:	LA MIRADA, CA 906385475
Gen County:	Not reported
TSD EPA ID:	CAD099452708
TSD County:	Not reported
Waste Category:	Unspecified aqueous solution
Disposal Method:	Recycler
Tons:	.2293
Cat Decode:	Unspecified aqueous solution
Method Decode:	Recycler
Facility County:	Los Angeles

envid:	1000429301
Year:	1997
GEPAID:	CAD982483281
Contact:	Not reported
Telephone:	3109478088
Mailing Name:	Not reported
Mailing Address:	15533 FAIRHOPE DR
Mailing City,St,Zip:	LA MIRADA, CA 906385475
Gen County:	Not reported
TSD EPA ID:	CAD099452708
TSD County:	Not reported
Waste Category:	Waste oil and mixed oil
Disposal Method:	Recycler
Tons:	5.8380
Cat Decode:	Waste oil and mixed oil
Method Decode:	Recycler
Facility County:	Los Angeles

envid:	1000429301
Year:	1997
GEPAID:	CAD982483281
Contact:	Not reported
Telephone:	3109478088
Mailing Name:	Not reported
Mailing Address:	15533 FAIRHOPE DR
Mailing City,St,Zip:	LA MIRADA, CA 906385475
Gen County:	Not reported
TSD EPA ID:	CAD099452708
TSD County:	Not reported
Waste Category:	Unspecified aqueous solution
Disposal Method:	Recycler
Tons:	11.0504

GI VACUUM & OIL CO (Continued) **1000429301**

Cat Decode:	Unspecified aqueous solution
Method Decode:	Recycler
Facility County:	Los Angeles
envid:	1000429301
Year:	1997
GEPAID:	CAD982483281
Contact:	Not reported
Telephone:	3109478088
Mailing Name:	Not reported
Mailing Address:	15533 FAIRHOPE DR
Mailing City,St,Zip:	LA MIRADA, CA 906385475
Gen County:	Not reported
TSD EPA ID:	CAD099452708
TSD County:	Not reported
Waste Category:	Oil/water separation sludge
Disposal Method:	Recycler
Tons:	15.7834
Cat Decode:	Oil/water separation sludge
Method Decode:	Recycler
Facility County:	Los Angeles
envid:	1000429301
Year:	1997
GEPAID:	CAD982483281
Contact:	Not reported
Telephone:	3109478088
Mailing Name:	Not reported
Mailing Address:	15533 FAIRHOPE DR
Mailing City,St,Zip:	LA MIRADA, CA 906385475
Gen County:	Not reported
TSD EPA ID:	CAD099452708
TSD County:	Not reported
Waste Category:	Unspecified aqueous solution
Disposal Method:	Not reported
Tons:	4.0449
Cat Decode:	Unspecified aqueous solution
Method Decode:	Not reported
Facility County:	Los Angeles

Click this hyperlink while viewing on your computer to access
32 additional CA_HAZNET: record(s) in the EDR Site Report.

ECHO:

Envid:	1000429301
Registry ID:	110002826292
DFR URL:	http://echo.epa.gov/detailed_facility_report?fid=110002826292

C28 **JESS DIAZ TRUCKING INC** **RCRA-SQG** **1000374585**
ESE **13625 EXCELSIOR DR** **FINDS** **CAD982050106**
< 1/8 **SANTA FE SPRINGS, CA 90670** **HAZNET**
0.045 mi. **NPDES**
238 ft. **Site 3 of 3 in cluster C** **ECHO**

Relative:
Lower

Actual:
76 ft.

RCRA-SQG:

Date form received by agency:	10/19/1987
Facility name:	JESS DIAZ TRUCKING INC
Facility address:	13625 EXCELSIOR DR SANTA FE SPRINGS, CA 90670
EPA ID:	CAD982050106
Contact:	ENVIRONMENTAL MANAGER
Contact address:	13625 EXCELSIOR DR SANTA FE SPRINGS, CA 90670
Contact country:	US
Contact telephone:	(213) 921-5566
Contact email:	Not reported
EPA Region:	09
Classification:	Small Small Quantity Generator
Description:	Handler: generates more than 100 and less than 1000 kg of hazardous waste during any calendar month and accumulates less than 6000 kg of hazardous waste at any time; or generates 100 kg or less of hazardous waste during any calendar month, and accumulates more than 1000 kg of hazardous waste at any time

Owner/Operator Summary:

Owner/operator name:	DIAZ DIMAS
Owner/operator address:	NOT REQUIRED NOT REQUIRED, ME 99999
Owner/operator country:	Not reported
Owner/operator telephone:	(415) 555-1212
Legal status:	Private
Owner/Operator Type:	Owner
Owner/Op start date:	Not reported
Owner/Op end date:	Not reported

Owner/operator name:	NOT REQUIRED
Owner/operator address:	NOT REQUIRED NOT REQUIRED, ME 99999
Owner/operator country:	Not reported
Owner/operator telephone:	(415) 555-1212
Legal status:	Private
Owner/Operator Type:	Operator
Owner/Op start date:	Not reported
Owner/Op end date:	Not reported

Handler Activities Summary:

U.S. importer of hazardous waste:	No
Mixed waste (haz. and radioactive):	No
Recycler of hazardous waste:	No
Transporter of hazardous waste:	No
Treater, storer or disposer of HW:	No
Underground injection activity:	No
On-site burner exemption:	No
Furnace exemption:	No
Used oil fuel burner:	No
Used oil processor:	No

JESS DIAZ TRUCKING INC (Continued) **1000374585**

User oil refiner: No
Used oil fuel marketer to burner: No
Used oil Specification marketer: No
Used oil transfer facility: No
Used oil transporter: No

Violation Status: No violations found

FINDS:

Registry ID: 110002788733

Environmental Interest/Information System
California Hazardous Waste Tracking System - Datamart (HWTS-DATAMART) provides California with information on hazardous waste shipments for generators, transporters, and treatment, storage, and disposal facilities.

RCRAInfo is a national information system that supports the Resource Conservation and Recovery Act (RCRA) program through the tracking of events and activities related to facilities that generate, transport, and treat, store, or dispose of hazardous waste. RCRAInfo allows RCRA program staff to track the notification, permit, compliance, and corrective action activities required under RCRA.

HAZNET:

envid: 1000374585
Year: 2014
GEPAID: CAD982050106
Contact: DIMAS DIAZ-PRESIDENT
Telephone: 7145224800
Mailing Name: Not reported
Mailing Address: PO BOX 367
Mailing City,St,Zip: LA MIRADA, CA 906370000
Gen County: Los Angeles
TSD EPA ID: CAD099452708
TSD County: Los Angeles
Waste Category: Waste oil and mixed oil
Disposal Method: Other Recovery Of Reclamation For Reuse Including Acid Regeneration, Organics Recovery Ect
Tons: 1.52
Cat Decode: Waste oil and mixed oil
Method Decode: Other Recovery Of Reclamation For Reuse Including Acid Regeneration, Organics Recovery Ect
Facility County: Los Angeles

envid: 1000374585
Year: 2013
GEPAID: CAD982050106
Contact: DIMAS DIAZ-PRESIDENT
Telephone: 7145224800
Mailing Name: Not reported
Mailing Address: PO BOX 367
Mailing City,St,Zip: LA MIRADA, CA 906370000
Gen County: Los Angeles
TSD EPA ID: CAD099452708

JESS DIAZ TRUCKING INC (Continued) **1000374585**

TSD County:	Los Angeles
Waste Category:	Not reported
Disposal Method:	Other Recovery Of Reclamation For Reuse Including Acid Regeneration, Organics Recovery Ect
Tons:	3.42
Cat Decode:	Not reported
Method Decode:	Other Recovery Of Reclamation For Reuse Including Acid Regeneration, Organics Recovery Ect
Facility County:	Not reported
envid:	1000374585
Year:	2012
GEPAID:	CAD982050106
Contact:	DIMAS DIAZ-PRESIDENT
Telephone:	7145224800
Mailing Name:	Not reported
Mailing Address:	PO BOX 367
Mailing City,St,Zip:	LA MIRADA, CA 906370000
Gen County:	Los Angeles
TSD EPA ID:	CAD099452708
TSD County:	Los Angeles
Waste Category:	Not reported
Disposal Method:	Other Recovery Of Reclamation For Reuse Including Acid Regeneration, Organics Recovery Ect
Tons:	0.21
Cat Decode:	Not reported
Method Decode:	Other Recovery Of Reclamation For Reuse Including Acid Regeneration, Organics Recovery Ect
Facility County:	Los Angeles
envid:	1000374585
Year:	2012
GEPAID:	CAD982050106
Contact:	DIMAS DIAZ-PRESIDENT
Telephone:	7145224800
Mailing Name:	Not reported
Mailing Address:	PO BOX 367
Mailing City,St,Zip:	LA MIRADA, CA 906370000
Gen County:	Los Angeles
TSD EPA ID:	CAD099452708
TSD County:	Los Angeles
Waste Category:	Not reported
Disposal Method:	Other Recovery Of Reclamation For Reuse Including Acid Regeneration, Organics Recovery Ect
Tons:	2.66
Cat Decode:	Not reported
Method Decode:	Other Recovery Of Reclamation For Reuse Including Acid Regeneration, Organics Recovery Ect
Facility County:	Los Angeles
envid:	1000374585
Year:	2011
GEPAID:	CAD982050106
Contact:	DIMAS DIAZ-PRESIDENT
Telephone:	7145224800
Mailing Name:	Not reported
Mailing Address:	PO BOX 367

JESS DIAZ TRUCKING INC (Continued) **1000374585**

Mailing City,St,Zip:	LA MIRADA, CA 906370000
Gen County:	Not reported
TSD EPA ID:	CAD099452708
TSD County:	Not reported
Waste Category:	Waste oil and mixed oil
Disposal Method:	Other Recovery Of Reclamation For Reuse Including Acid Regeneration, Organics Recovery Ect
Tons:	1.52
Cat Decode:	Waste oil and mixed oil
Method Decode:	Other Recovery Of Reclamation For Reuse Including Acid Regeneration, Organics Recovery Ect
Facility County:	Los Angeles

Click this hyperlink while viewing on your computer to access
16 additional CA_HAZNET: record(s) in the EDR Site Report.

NPDES:

Npdes Number:	Not reported
Facility Status:	Not reported
Agency Id:	Not reported
Region:	4
Regulatory Measure Id:	319931
Order No:	Not reported
Regulatory Measure Type:	Industrial
Place Id:	Not reported
WDID:	4 19I020662
Program Type:	Not reported
Adoption Date Of Regulatory Measure:	Not reported
Effective Date Of Regulatory Measure:	Not reported
Expiration Date Of Regulatory Measure:	Not reported
Termination Date Of Regulatory Measure:	Not reported
Discharge Name:	Not reported
Discharge Address:	Not reported
Discharge City:	Not reported
Discharge State:	Not reported
Discharge Zip:	Not reported
RECEIVED DATE:	5/9/2008
PROCESSED DATE:	2/6/2007
STATUS CODE NAME:	Active
STATUS DATE:	2/6/2007
PLACE SIZE:	30000
PLACE SIZE UNIT:	53
FACILITY CONTACT NAME:	Dimas Diaz
FACILITY CONTACT TITLE:	Not reported
FACILITY CONTACT PHONE:	714-522-4800
FACILITY CONTACT PHONE EXT:	Not reported
FACILITY CONTACT EMAIL:	Not reported
OPERATOR NAME:	Dimas Diaz
OPERATOR ADDRESS:	Not reported
OPERATOR CITY:	Not reported
OPERATOR STATE:	Not reported
OPERATOR ZIP:	Not reported
OPERATOR CONTACT NAME:	Not reported
OPERATOR CONTACT TITLE:	Not reported
OPERATOR CONTACT PHONE:	Not reported
OPERATOR CONTACT PHONE EXT:	Not reported
OPERATOR CONTACT EMAIL:	Not reported

JESS DIAZ TRUCKING INC (Continued) **1000374585**

OPERATOR TYPE:	Private Individual
DEVELOPER NAME:	Not reported
DEVELOPER ADDRESS:	Not reported
DEVELOPER CITY:	Not reported
DEVELOPER STATE:	California
DEVELOPER ZIP:	Not reported
DEVELOPER CONTACT NAME:	Not reported
DEVELOPER CONTACT TITLE:	Not reported
CONSTYPE LINEAR UTILITY IND:	Not reported
EMERGENCY PHONE NO:	Not reported
EMERGENCY PHONE EXT:	Not reported
CONSTYPE ABOVE GROUND IND:	Not reported
CONSTYPE BELOW GROUND IND:	Not reported
CONSTYPE CABLE LINE IND:	Not reported
CONSTYPE COMM LINE IND:	Not reported
CONSTYPE COMMERTIAL IND:	Not reported
CONSTYPE ELECTRICAL LINE IND:	Not reported
CONSTYPE GAS LINE IND:	Not reported
CONSTYPE INDUSTRIAL IND:	Not reported
CONSTYPE OTHER DESRIPTION:	Not reported
CONSTYPE OTHER IND:	Not reported
CONSTYPE RECONS IND:	Not reported
CONSTYPE RESIDENTIAL IND:	Not reported
CONSTYPE TRANSPORT IND:	Not reported
CONSTYPE UTILITY DESCRIPTION:	Not reported
CONSTYPE UTILITY IND:	Not reported
CONSTYPE WATER SEWER IND:	Not reported
DIR DISCHARGE USWATER IND:	N
RECEIVING WATER NAME:	Ocean
CERTIFIER NAME:	Not reported
CERTIFIER TITLE:	Not reported
CERTIFICATION DATE:	Not reported
PRIMARY SIC:	4212-Local Trucking Without Storage
SECONDARY SIC:	Not reported
TERTIARY SIC:	Not reported
Npdes Number:	CAS000001
Facility Status:	Active
Agency Id:	0
Region:	4
Regulatory Measure Id:	319931
Order No:	97-03-DWQ
Regulatory Measure Type:	Enrollee
Place Id:	Not reported
WDID:	4 19I020662
Program Type:	Industrial
Adoption Date Of Regulatory Measure:	Not reported
Effective Date Of Regulatory Measure:	02/06/2007
Expiration Date Of Regulatory Measure:	Not reported
Termination Date Of Regulatory Measure:	Not reported
Discharge Name:	Dimas Diaz
Discharge Address:	13625 Excelsior Dr
Discharge City:	Santa Fe Springs
Discharge State:	California
Discharge Zip:	90670
RECEIVED DATE:	Not reported
PROCESSED DATE:	Not reported

JESS DIAZ TRUCKING INC (Continued) **1000374585**

STATUS CODE NAME:	Not reported
STATUS DATE:	Not reported
PLACE SIZE:	Not reported
PLACE SIZE UNIT:	Not reported
FACILITY CONTACT NAME:	Not reported
FACILITY CONTACT TITLE:	Not reported
FACILITY CONTACT PHONE:	Not reported
FACILITY CONTACT PHONE EXT:	Not reported
FACILITY CONTACT EMAIL:	Not reported
OPERATOR NAME:	Not reported
OPERATOR ADDRESS:	Not reported
OPERATOR CITY:	Not reported
OPERATOR STATE:	Not reported
OPERATOR ZIP:	Not reported
OPERATOR CONTACT NAME:	Not reported
OPERATOR CONTACT TITLE:	Not reported
OPERATOR CONTACT PHONE:	Not reported
OPERATOR CONTACT PHONE EXT:	Not reported
OPERATOR CONTACT EMAIL:	Not reported
OPERATOR TYPE:	Not reported
DEVELOPER NAME:	Not reported
DEVELOPER ADDRESS:	Not reported
DEVELOPER CITY:	Not reported
DEVELOPER STATE:	Not reported
DEVELOPER ZIP:	Not reported
DEVELOPER CONTACT NAME:	Not reported
DEVELOPER CONTACT TITLE:	Not reported
CONSTYPE LINEAR UTILITY IND:	Not reported
EMERGENCY PHONE NO:	Not reported
EMERGENCY PHONE EXT:	Not reported
CONSTYPE ABOVE GROUND IND:	Not reported
CONSTYPE BELOW GROUND IND:	Not reported
CONSTYPE CABLE LINE IND:	Not reported
CONSTYPE COMM LINE IND:	Not reported
CONSTYPE COMMERTIAL IND:	Not reported
CONSTYPE ELECTRICAL LINE IND:	Not reported
CONSTYPE GAS LINE IND:	Not reported
CONSTYPE INDUSTRIAL IND:	Not reported
CONSTYPE OTHER DESRIPTION:	Not reported
CONSTYPE OTHER IND:	Not reported
CONSTYPE RECONS IND:	Not reported
CONSTYPE RESIDENTIAL IND:	Not reported
CONSTYPE TRANSPORT IND:	Not reported
CONSTYPE UTILITY DESCRIPTION:	Not reported
CONSTYPE UTILITY IND:	Not reported
CONSTYPE WATER SEWER IND:	Not reported
DIR DISCHARGE USWATER IND:	Not reported
RECEIVING WATER NAME:	Not reported
CERTIFIER NAME:	Not reported
CERTIFIER TITLE:	Not reported
CERTIFICATION DATE:	Not reported
PRIMARY SIC:	Not reported
SECONDARY SIC:	Not reported
TERTIARY SIC:	Not reported

ECHO:

Envid:	1000374585

JESS DIAZ TRUCKING INC (Continued) **1000374585**

Registry ID: 110002788733
DFR URL: http://echo.epa.gov/detailed_facility_report?fid=110002788733

F29 **EDR Hist Auto** **1015211688**
NNW **13455 PUMICE ST** **N/A**
< 1/8 **NORWALK, CA 90650**
0.046 mi.
241 ft. **Site 3 of 4 in cluster F**

Relative:
Higher

Actual:
81 ft.

EDR Historical Auto Stations:

Name: ALL RADIATORS OUTLET
Year: 2007
Address: 13455 PUMICE ST

Name: ALL RADIATORS OUTLET
Year: 2008
Address: 13455 PUMICE ST

Name: ALL RADIATORS OUTLET
Year: 2009
Address: 13455 PUMICE ST

F30 **EDR Hist Auto** **1015211428**
NW **13435 PUMICE ST** **N/A**
< 1/8 **NORWALK, CA 90650**
0.046 mi.
243 ft. **Site 4 of 4 in cluster F**

Relative:
Higher

Actual:
81 ft.

EDR Historical Auto Stations:

Name: CAR RADIATOR OUTLETT CO
Year: 2004
Address: 13435 PUMICE ST

Name: ALL RADIATOR OUTLET INC
Year: 2007
Address: 13435 PUMICE ST

Name: ALL RADIATOR OUTLET
Year: 2010
Address: 13435 PUMICE ST

G31 **PRECISION TUBE BENDING** **ENVIROSTOR** **S110494181**
East **13626 TALE STREET** **N/A**
< 1/8 **SANTA FE SPRINGS, CA 90670**
0.049 mi.
258 ft. **Site 1 of 2 in cluster G**

Relative:
Lower

Actual:
76 ft.

ENVIROSTOR:

Facility ID: 71002884
Status: Inactive - Needs Evaluation
Status Date: 08/02/2012
Site Code: Not reported
Site Type: Tiered Permit
Site Type Detailed: Tiered Permit
Acres: 0

PRECISION TUBE BENDING (Continued) **S110494181**

NPL:	NO
Regulatory Agencies:	NONE SPECIFIED
Lead Agency:	NONE SPECIFIED
Program Manager:	Not reported
Supervisor:	Allan Plaza
Division Branch:	Cleanup Chatsworth
Assembly:	57
Senate:	32
Special Program:	Not reported
Restricted Use:	NO
Site Mgmt Req:	NONE SPECIFIED
Funding:	Not reported
Latitude:	33.94723
Longitude:	-118.0853
APN:	NONE SPECIFIED
Past Use:	NONE SPECIFIED
Potential COC:	NONE SPECIFIED
Confirmed COC:	NONE SPECIFIED
Potential Description:	NONE SPECIFIED
Alias Name:	CAD981583404
Alias Type:	EPA Identification Number
Alias Name:	110000475717
Alias Type:	EPA (FRS #)
Alias Name:	71002884
Alias Type:	Envirostor ID Number

Completed Info:

Completed Area Name:	PROJECT WIDE
Completed Sub Area Name:	Not reported
Completed Document Type:	Phase I Verification
Completed Date:	11/18/1997
Comments:	Inspection report sent on 11/18/1997
Future Area Name:	Not reported
Future Sub Area Name:	Not reported
Future Document Type:	Not reported
Future Due Date:	Not reported
Schedule Area Name:	Not reported
Schedule Sub Area Name:	Not reported
Schedule Document Type:	Not reported
Schedule Due Date:	Not reported
Schedule Revised Date:	Not reported

G32 **PRECISION TUBE BENDING, INC.** **RCRA-LQG 1007199499**
ENE **13626 TALC STREET** **NPDES CAD981583404**
< 1/8 **SANTA FE SPRINGS, CA 90670** **WDS**
0.052 mi.
273 ft. **Site 2 of 2 in cluster G**

Relative:
Lower

Actual:
76 ft.

RCRA-LQG:

Date form received by agency:	02/15/2012
Facility name:	PRECISION TUBE BENDING, INC.
Facility address:	13626 TALC STREET SANTA FE SPRINGS, CA 90670
EPA ID:	CAD981583404
Mailing address:	TALC STREET SANTA FE SPRINGS, CA 90670
Contact:	DIANE WILLIAMS

PRECISION TUBE BENDING, INC. (Continued) **1007199499**

Contact address: TALC STREET
SANTA FE SPRINGS, CA 90670
Contact country: US
Contact telephone: (562) 407-3200
Telephone ext.: 317
Contact email: DWILLIAMS@PTBINC.COM
EPA Region: 09
Land type: Private
Classification: Large Quantity Generator
Description: Handler: generates 1,000 kg or more of hazardous waste during any calendar month; or generates more than 1 kg of acutely hazardous waste during any calendar month; or generates more than 100 kg of any residue or contaminated soil, waste or other debris resulting from the cleanup of a spill, into or on any land or water, of acutely hazardous waste during any calendar month; or generates 1 kg or less of acutely hazardous waste during any calendar month, and accumulates more than 1 kg of acutely hazardous waste at any time; or generates 100 kg or less of any residue or contaminated soil, waste or other debris resulting from the cleanup of a spill, into or on any land or water, of acutely hazardous waste during any calendar month, and accumulates more than 100 kg of that material at any time

Owner/Operator Summary:
Owner/operator name: PRECISION TUBE BENDING, INC.
Owner/operator address: TALC STREET
SANTA FE SPRINGS, CA 90670
Owner/operator country: Not reported
Owner/operator telephone: Not reported
Legal status: Private
Owner/Operator Type: Operator
Owner/Op start date: 01/01/1976
Owner/Op end date: Not reported

Owner/operator name: PRECISION TUBE BENDING, INC.
Owner/operator address: TALC STREET
SANTA FE SPRINGS, CA 90670
Owner/operator country: Not reported
Owner/operator telephone: (562) 407-3200
Legal status: Private
Owner/Operator Type: Owner
Owner/Op start date: 01/01/1976
Owner/Op end date: Not reported

Handler Activities Summary:
U.S. importer of hazardous waste: No
Mixed waste (haz. and radioactive): No
Recycler of hazardous waste: No
Transporter of hazardous waste: No
Treater, storer or disposer of HW: No
Underground injection activity: No
On-site burner exemption: No
Furnace exemption: No
Used oil fuel burner: No
Used oil processor: No
User oil refiner: No
Used oil fuel marketer to burner: No

PRECISION TUBE BENDING, INC. (Continued) **1007199499**

Used oil Specification marketer: No
Used oil transfer facility: No
Used oil transporter: No

. Waste code: 123
. Waste name: 123

. Waste code: 141
. Waste name: 141

. Waste code: 181
. Waste name: 181

. Waste code: 211
. Waste name: 211

. Waste code: 214
. Waste name: 214

. Waste code: 331
. Waste name: 331

. Waste code: 352
. Waste name: 352

. Waste code: 741
. Waste name: 741

. Waste code: 791
. Waste name: 791

. Waste code: D001
. Waste name: IGNITABLE WASTE

. Waste code: D002
. Waste name: CORROSIVE WASTE

. Waste code: D005
. Waste name: BARIUM

. Waste code: D039
. Waste name: TETRACHLOROETHYLENE

. Waste code: F001
. Waste name: THE FOLLOWING SPENT HALOGENATED SOLVENTS USED IN DEGREASING: TETRACHLOROETHYLENE, TRICHLORETHYLENE, METHYLENE CHLORIDE, 1,1,1-TRICHLOROETHANE, CARBON TETRACHLORIDE AND CHLORINATED FLUOROCARBONS; ALL SPENT SOLVENT MIXTURES/BLENDS USED IN DEGREASING CONTAINING, BEFORE USE, A TOTAL OF TEN PERCENT OR MORE (BY VOLUME) OF ONE OR MORE OF THE ABOVE HALOGENATED SOLVENTS OR THOSE SOLVENTS LISTED IN F002, F004, AND F005; AND STILL BOTTOMS FROM THE RECOVERY OF THESE SPENT SOLVENTS AND SPENT SOLVENT MIXTURES.

. Waste code: F002
. Waste name: THE FOLLOWING SPENT HALOGENATED SOLVENTS: TETRACHLOROETHYLENE, METHYLENE CHLORIDE, TRICHLOROETHYLENE, 1,1,1-TRICHLOROETHANE, CHLOROBENZENE, 1,1,2-TRICHLORO-1,2,2-TRIFLUOROETHANE,

PRECISION TUBE BENDING, INC. (Continued) **1007199499**

ORTHO-DICHLOROBENZENE, TRICHLOROFLUOROMETHANE, AND 1,1,2, TRICHLOROETHANE; ALL SPENT SOLVENT MIXTURES/BLENDS CONTAINING, BEFORE USE, A TOTAL OF TEN PERCENT OR MORE (BY VOLUME) OF ONE OR MORE OF THE ABOVE HALOGENATED SOLVENTS OR THOSE SOLVENTS LISTED IN F001, F004, AND F005; AND STILL BOTTOMS FROM THE RECOVERY OF THESE SPENT SOLVENTS AND SPENT SOLVENT MIXTURES.

. Waste code: F003
. Waste name: THE FOLLOWING SPENT NONHALOGENATED SOLVENTS: XYLENE, ACETONE, ETHYL ACETATE, ETHYL BENZENE, ETHYL ETHER, METHYL ISOBUTYL KETONE, N-BUTYL ALCOHOL, CYCLOHEXANONE, AND METHANOL; ALL SPENT SOLVENT MIXTURES/BLENDS CONTAINING, BEFORE USE, ONLY THE ABOVE SPENT NONHALOGENATED SOLVENTS; AND ALL SPENT SOLVENT MIXTURES/BLENDS CONTAINING, BEFORE USE, ONE OR MORE OF THE ABOVE NONHALOGENATED SOLVENTS, AND A TOTAL OF TEN PERCENT OR MORE (BY VOLUME) OF ONE OR MORE OF THOSE SOLVENTS LISTED IN F001, F002, F004, AND F005; AND STILL BOTTOMS FROM THE RECOVERY OF THESE SPENT SOLVENTS AND SPENT SOLVENT MIXTURES.

. Waste code: F005
. Waste name: THE FOLLOWING SPENT NONHALOGENATED SOLVENTS: TOLUENE, METHYL ETHYL KETONE, CARBON DISULFIDE, ISOBUTANOL, PYRIDINE, BENZENE, 2-ETHOXYETHANOL, AND 2-NITROPROPANE; ALL SPENT SOLVENT MIXTURES/BLENDS CONTAINING, BEFORE USE, A TOTAL OF TEN PERCENT OR MORE (BY VOLUME) OF ONE OR MORE OF THE ABOVE NONHALOGENATED SOLVENTS OR THOSE SOLVENTS LISTED IN F001, F002, OR F004; AND STILL BOTTOMS FROM THE RECOVERY OF THESE SPENT SOLVENTS AND SPENT SOLVENT MIXTURES.

Historical Generators:
Date form received by agency: 02/11/2008
Site name: PRECISION TUBE BENDING, INC
Classification: Large Quantity Generator

. Waste code: D001
. Waste name: IGNITABLE WASTE

. Waste code: D002
. Waste name: CORROSIVE WASTE

. Waste code: D039
. Waste name: TETRACHLOROETHYLENE

. Waste code: F001
. Waste name: THE FOLLOWING SPENT HALOGENATED SOLVENTS USED IN DEGREASING: TETRACHLOROETHYLENE, TRICHLORETHYLENE, METHYLENE CHLORIDE, 1,1,1-TRICHLOROETHANE, CARBON TETRACHLORIDE AND CHLORINATED FLUOROCARBONS; ALL SPENT SOLVENT MIXTURES/BLENDS USED IN DEGREASING CONTAINING, BEFORE USE, A TOTAL OF TEN PERCENT OR MORE (BY VOLUME) OF ONE OR MORE OF THE ABOVE HALOGENATED SOLVENTS OR THOSE SOLVENTS LISTED IN F002, F004, AND F005; AND STILL BOTTOMS FROM THE RECOVERY OF THESE SPENT SOLVENTS AND SPENT SOLVENT MIXTURES.

. Waste code: F002
. Waste name: THE FOLLOWING SPENT HALOGENATED SOLVENTS: TETRACHLOROETHYLENE, METHYLENE CHLORIDE, TRICHLOROETHYLENE, 1,1,1-TRICHLOROETHANE, CHLOROBENZENE, 1,1,2-TRICHLORO-1,2,2-TRIFLUOROETHANE, ORTHO-DICHLOROBENZENE, TRICHLOROFLUOROMETHANE, AND 1,1,2,

PRECISION TUBE BENDING, INC. (Continued) **1007199499**

TRICHLOROETHANE; ALL SPENT SOLVENT MIXTURES/BLENDS CONTAINING, BEFORE USE, A TOTAL OF TEN PERCENT OR MORE (BY VOLUME) OF ONE OR MORE OF THE ABOVE HALOGENATED SOLVENTS OR THOSE SOLVENTS LISTED IN F001, F004, AND F005; AND STILL BOTTOMS FROM THE RECOVERY OF THESE SPENT SOLVENTS AND SPENT SOLVENT MIXTURES.

. Waste code: F005
. Waste name: THE FOLLOWING SPENT NONHALOGENATED SOLVENTS: TOLUENE, METHYL ETHYL KETONE, CARBON DISULFIDE, ISOBUTANOL, PYRIDINE, BENZENE, 2-ETHOXYETHANOL, AND 2-NITROPROPANE; ALL SPENT SOLVENT MIXTURES/BLENDS CONTAINING, BEFORE USE, A TOTAL OF TEN PERCENT OR MORE (BY VOLUME) OF ONE OR MORE OF THE ABOVE NONHALOGENATED SOLVENTS OR THOSE SOLVENTS LISTED IN F001, F002, OR F004; AND STILL BOTTOMS FROM THE RECOVERY OF THESE SPENT SOLVENTS AND SPENT SOLVENT MIXTURES.

Date form received by agency: 02/23/2006
Site name: PRECISION TUBE BENDING, INC.
Classification: Large Quantity Generator

. Waste code: D001
. Waste name: IGNITABLE WASTE

. Waste code: D002
. Waste name: CORROSIVE WASTE

. Waste code: D039
. Waste name: TETRACHLOROETHYLENE

. Waste code: F001
. Waste name: THE FOLLOWING SPENT HALOGENATED SOLVENTS USED IN DEGREASING: TETRACHLOROETHYLENE, TRICHLORETHYLENE, METHYLENE CHLORIDE, 1,1,1-TRICHLOROETHANE, CARBON TETRACHLORIDE AND CHLORINATED FLUOROCARBONS; ALL SPENT SOLVENT MIXTURES/BLENDS USED IN DEGREASING CONTAINING, BEFORE USE, A TOTAL OF TEN PERCENT OR MORE (BY VOLUME) OF ONE OR MORE OF THE ABOVE HALOGENATED SOLVENTS OR THOSE SOLVENTS LISTED IN F002, F004, AND F005; AND STILL BOTTOMS FROM THE RECOVERY OF THESE SPENT SOLVENTS AND SPENT SOLVENT MIXTURES.

. Waste code: F002
. Waste name: THE FOLLOWING SPENT HALOGENATED SOLVENTS: TETRACHLOROETHYLENE, METHYLENE CHLORIDE, TRICHLOROETHYLENE, 1,1,1-TRICHLOROETHANE, CHLOROBENZENE, 1,1,2-TRICHLORO-1,2,2-TRIFLUOROETHANE, ORTHO-DICHLOROBENZENE, TRICHLOROFLUOROMETHANE, AND 1,1,2, TRICHLOROETHANE; ALL SPENT SOLVENT MIXTURES/BLENDS CONTAINING, BEFORE USE, A TOTAL OF TEN PERCENT OR MORE (BY VOLUME) OF ONE OR MORE OF THE ABOVE HALOGENATED SOLVENTS OR THOSE SOLVENTS LISTED IN F001, F004, AND F005; AND STILL BOTTOMS FROM THE RECOVERY OF THESE SPENT SOLVENTS AND SPENT SOLVENT MIXTURES.

Date form received by agency: 10/12/2000
Site name: PRECISION TUBE BENDING
Classification: Large Quantity Generator

Date form received by agency: 03/04/1999
Site name: PRECISION TUBE BENDING
Classification: Large Quantity Generator

PRECISION TUBE BENDING, INC. (Continued) **1007199499**

Date form received by agency: 03/31/1996
Site name: PRECISION TUBE BENDING
Classification: Large Quantity Generator

Date form received by agency: 03/25/1994
Site name: PRECISION TUBE BENDING
Classification: Large Quantity Generator

Date form received by agency: 03/27/1992
Site name: PRECISION TUBE BENDING
Classification: Large Quantity Generator

Date form received by agency: 07/09/1991
Site name: PRECISION TUBE BENDING
Classification: Large Quantity Generator

Biennial Reports:

Last Biennial Reporting Year: 2013

Annual Waste Handled:

Waste code: D001
Waste name: IGNITABLE HAZARDOUS WASTES ARE THOSE WASTES WHICH HAVE A FLASHPOINT OF LESS THAN 140 DEGREES FAHRENHEIT AS DETERMINED BY A PENSKY-MARTENS CLOSED CUP FLASH POINT TESTER. ANOTHER METHOD OF DETERMINING THE FLASH POINT OF A WASTE IS TO REVIEW THE MATERIAL SAFETY DATA SHEET, WHICH CAN BE OBTAINED FROM THE MANUFACTURER OR DISTRIBUTOR OF THE MATERIAL. LACQUER THINNER IS AN EXAMPLE OF A COMMONLY USED SOLVENT WHICH WOULD BE CONSIDERED AS IGNITABLE HAZARDOUS WASTE.
Amount (Lbs): 161.7

Waste code: D002
Waste name: A WASTE WHICH HAS A PH OF LESS THAN 2 OR GREATER THAN 12.5 IS CONSIDERED TO BE A CORROSIVE HAZARDOUS WASTE. SODIUM HYDROXIDE, A CAUSTIC SOLUTION WITH A HIGH PH, IS OFTEN USED BY INDUSTRIES TO CLEAN OR DEGREASE PARTS. HYDROCHLORIC ACID, A SOLUTION WITH A LOW PH, IS USED BY MANY INDUSTRIES TO CLEAN METAL PARTS PRIOR TO PAINTING. WHEN THESE CAUSTIC OR ACID SOLUTIONS BECOME CONTAMINATED AND MUST BE DISPOSED, THE WASTE WOULD BE A CORROSIVE HAZARDOUS WASTE.
Amount (Lbs): 1616.2

Waste code: D039
Waste name: TETRACHLOROETHYLENE
Amount (Lbs): 5230

Waste code: F001
Waste name: THE FOLLOWING SPENT HALOGENATED SOLVENTS USED IN DEGREASING: TETRACHLOROETHYLENE, TRICHLOROETHYLENE, METHYLENE CHLORIDE, 1,1,1-TRICHLOROETHANE, CARBON TETRACHLORIDE, AND CHLORINATED FLUOROCARBONS; ALL SPENT SOLVENT MIXTURES/BLENDS USED IN DEGREASING CONTAINING, BEFORE USE, A TOTAL OF TEN PERCENT OR MORE (BY VOLUME) OF ONE OR MORE OF THE ABOVE HALOGENATED SOLVENTS OR THOSE SOLVENTS LISTED IN F002, F004, AND F005, AND STILL BOTTOMS FROM THE RECOVERY OF THESE SPENT SOLVENTS AND SPENT SOLVENT MIXTURES.
Amount (Lbs): 5175

Waste code: F002
Waste name: THE FOLLOWING SPENT HALOGENATED SOLVENTS: TETRACHLOROETHYLENE,

PRECISION TUBE BENDING, INC. (Continued) **1007199499**

METHYLENE CHLORIDE, TRICHLOROETHYLENE, 1,1,1-TRICHLOROETHANE, CHLOROBENZENE, 1,1,2-TRICHLORO-1,2,2-TRIFLUOROETHANE, ORTHO-DICHLOROBENZENE, TRICHLOROFLUOROMETHANE, AND 1,1,2-TRICHLOROETHANE; ALL SPENT SOLVENT MIXTURES/BLENDS CONTAINING, BEFORE USE, A TOTAL OF TEN PERCENT OR MORE (BY VOLUME) OF ONE OR MORE OF THE ABOVE HALOGENATED SOLVENTS OR THOSE LISTED IN F001, F004, OR F005, AND STILL BOTTOMS FROM THE RECOVERY OF THESE SPENT SOLVENTS AND SPENT SOLVENT MIXTURES.

Amount (Lbs): 55

Facility Has Received Notices of Violations:
- Regulation violated: Not reported
- Area of violation: Generators - General
- Date violation determined: 06/30/2006
- Date achieved compliance: 07/30/2006
- Violation lead agency: State
  - Enforcement action: WRITTEN INFORMAL
  - Enforcement action date: 06/30/2006
  - Enf. disposition status: Not reported
  - Enf. disp. status date: Not reported
  - Enforcement lead agency: State
  - Proposed penalty amount: Not reported
  - Final penalty amount: Not reported
  - Paid penalty amount: Not reported

Evaluation Action Summary:
- Evaluation date: 06/30/2006
- Evaluation: COMPLIANCE EVALUATION INSPECTION ON-SITE
- Area of violation: Generators - General
- Date achieved compliance: 07/30/2006
- Evaluation lead agency: Local

NPDES:
- Npdes Number: Not reported
- Facility Status: Not reported
- Agency Id: Not reported
- Region: 4
- Regulatory Measure Id: 189144
- Order No: Not reported
- Regulatory Measure Type: Industrial
- Place Id: Not reported
- WDID: 4 19I003404
- Program Type: Not reported
- Adoption Date Of Regulatory Measure: Not reported
- Effective Date Of Regulatory Measure: Not reported
- Expiration Date Of Regulatory Measure: Not reported
- Termination Date Of Regulatory Measure: Not reported
- Discharge Name: Not reported
- Discharge Address: Not reported
- Discharge City: Not reported
- Discharge State: Not reported
- Discharge Zip: Not reported
- RECEIVED DATE: 5/9/2008
- PROCESSED DATE: 4/3/1992
- STATUS CODE NAME: Active
- STATUS DATE: 4/3/1992

PRECISION TUBE BENDING, INC. (Continued) **1007199499**

PLACE SIZE:	138200
PLACE SIZE UNIT:	53
FACILITY CONTACT NAME:	Diane Williams
FACILITY CONTACT TITLE:	Not reported
FACILITY CONTACT PHONE:	562-407-3200
FACILITY CONTACT PHONE EXT:	Not reported
FACILITY CONTACT EMAIL:	Not reported
OPERATOR NAME:	Precision Tube Bending
OPERATOR ADDRESS:	13626 Talc St
OPERATOR CITY:	Santa Fe Springs
OPERATOR STATE:	California
OPERATOR ZIP:	90670
OPERATOR CONTACT NAME:	Diane Williams
OPERATOR CONTACT TITLE:	Not reported
OPERATOR CONTACT PHONE:	562-407-3200
OPERATOR CONTACT PHONE EXT:	Not reported
OPERATOR CONTACT EMAIL:	Not reported
OPERATOR TYPE:	Private Business
DEVELOPER NAME:	Not reported
DEVELOPER ADDRESS:	Not reported
DEVELOPER CITY:	Not reported
DEVELOPER STATE:	California
DEVELOPER ZIP:	Not reported
DEVELOPER CONTACT NAME:	Not reported
DEVELOPER CONTACT TITLE:	Not reported
CONSTYPE LINEAR UTILITY IND:	Not reported
EMERGENCY PHONE NO:	562-407-3200
EMERGENCY PHONE EXT:	Not reported
CONSTYPE ABOVE GROUND IND:	Not reported
CONSTYPE BELOW GROUND IND:	Not reported
CONSTYPE CABLE LINE IND:	Not reported
CONSTYPE COMM LINE IND:	Not reported
CONSTYPE COMMERTIAL IND:	Not reported
CONSTYPE ELECTRICAL LINE IND:	Not reported
CONSTYPE GAS LINE IND:	Not reported
CONSTYPE INDUSTRIAL IND:	Not reported
CONSTYPE OTHER DESRIPTION:	Not reported
CONSTYPE OTHER IND:	Not reported
CONSTYPE RECONS IND:	Not reported
CONSTYPE RESIDENTIAL IND:	Not reported
CONSTYPE TRANSPORT IND:	Not reported
CONSTYPE UTILITY DESCRIPTION:	Not reported
CONSTYPE UTILITY IND:	Not reported
CONSTYPE WATER SEWER IND:	Not reported
DIR DISCHARGE USWATER IND:	Not reported
RECEIVING WATER NAME:	Not reported
CERTIFIER NAME:	Not reported
CERTIFIER TITLE:	Not reported
CERTIFICATION DATE:	Not reported
PRIMARY SIC:	3498-Fabricated Pipe and Pipe Fittings
SECONDARY SIC:	Not reported
TERTIARY SIC:	Not reported
Npdes Number:	CAS000001
Facility Status:	Active
Agency Id:	0
Region:	4

PRECISION TUBE BENDING, INC. (Continued) **1007199499**

Regulatory Measure Id:	189144
Order No:	97-03-DWQ
Regulatory Measure Type:	Enrollee
Place Id:	Not reported
WDID:	4 19I003404
Program Type:	Industrial
Adoption Date Of Regulatory Measure:	Not reported
Effective Date Of Regulatory Measure:	04/03/1992
Expiration Date Of Regulatory Measure:	Not reported
Termination Date Of Regulatory Measure:	Not reported
Discharge Name:	Precision Tube Bending
Discharge Address:	13626 Talc St
Discharge City:	Santa Fe Springs
Discharge State:	California
Discharge Zip:	90670
RECEIVED DATE:	Not reported
PROCESSED DATE:	Not reported
STATUS CODE NAME:	Not reported
STATUS DATE:	Not reported
PLACE SIZE:	Not reported
PLACE SIZE UNIT:	Not reported
FACILITY CONTACT NAME:	Not reported
FACILITY CONTACT TITLE:	Not reported
FACILITY CONTACT PHONE:	Not reported
FACILITY CONTACT PHONE EXT:	Not reported
FACILITY CONTACT EMAIL:	Not reported
OPERATOR NAME:	Not reported
OPERATOR ADDRESS:	Not reported
OPERATOR CITY:	Not reported
OPERATOR STATE:	Not reported
OPERATOR ZIP:	Not reported
OPERATOR CONTACT NAME:	Not reported
OPERATOR CONTACT TITLE:	Not reported
OPERATOR CONTACT PHONE:	Not reported
OPERATOR CONTACT PHONE EXT:	Not reported
OPERATOR CONTACT EMAIL:	Not reported
OPERATOR TYPE:	Not reported
DEVELOPER NAME:	Not reported
DEVELOPER ADDRESS:	Not reported
DEVELOPER CITY:	Not reported
DEVELOPER STATE:	Not reported
DEVELOPER ZIP:	Not reported
DEVELOPER CONTACT NAME:	Not reported
DEVELOPER CONTACT TITLE:	Not reported
CONSTYPE LINEAR UTILITY IND:	Not reported
EMERGENCY PHONE NO:	Not reported
EMERGENCY PHONE EXT:	Not reported
CONSTYPE ABOVE GROUND IND:	Not reported
CONSTYPE BELOW GROUND IND:	Not reported
CONSTYPE CABLE LINE IND:	Not reported
CONSTYPE COMM LINE IND:	Not reported
CONSTYPE COMMERTIAL IND:	Not reported
CONSTYPE ELECTRICAL LINE IND:	Not reported
CONSTYPE GAS LINE IND:	Not reported
CONSTYPE INDUSTRIAL IND:	Not reported
CONSTYPE OTHER DESRIPTION:	Not reported
CONSTYPE OTHER IND:	Not reported

PRECISION TUBE BENDING, INC. (Continued) **1007199499**

CONSTYPE RECONS IND:	Not reported
CONSTYPE RESIDENTIAL IND:	Not reported
CONSTYPE TRANSPORT IND:	Not reported
CONSTYPE UTILITY DESCRIPTION:	Not reported
CONSTYPE UTILITY IND:	Not reported
CONSTYPE WATER SEWER IND:	Not reported
DIR DISCHARGE USWATER IND:	Not reported
RECEIVING WATER NAME:	Not reported
CERTIFIER NAME:	Not reported
CERTIFIER TITLE:	Not reported
CERTIFICATION DATE:	Not reported
PRIMARY SIC:	Not reported
SECONDARY SIC:	Not reported
TERTIARY SIC:	Not reported

WDS:

Facility ID:	4 19I003404
Facility Type:	Not reported
Facility Status:	Active - Any facility with a continuous or seasonal discharge that is under Waste Discharge Requirements.
NPDES Number:	CAS000001 The 1st 2 characters designate the state. The remaining 7 are assigned by the Regional Board
Subregion:	4
Facility Telephone:	Not reported
Facility Contact:	Not reported
Agency Name:	PRECISION TUBE BENDING
Agency Address:	Not reported
Agency City,St,Zip:	0
Agency Contact:	Not reported
Agency Telephone:	Not reported
Agency Type:	Not reported
SIC Code:	0
SIC Code 2:	Not reported
Primary Waste Type:	Not reported
Primary Waste:	Not reported
Waste Type2:	Not reported
Waste2:	Not reported
Primary Waste Type:	Not reported
Secondary Waste:	Not reported
Secondary Waste Type:	Not reported
Design Flow:	0
Baseline Flow:	0
Reclamation:	Not reported
POTW:	Not reported
Treat To Water:	Minor Threat to Water Quality. A violation of a regional board order should cause a relatively minor impairment of beneficial uses compared to a major or minor threat. Not: All nurds without a TTWQ will be considered a minor threat to water quality unless coded at a higher Level. A Zero (0) may be used to code those NURDS that are found to represent no threat to water quality.
Complexity:	Category C - Facilities having no waste treatment systems, such as cooling water dischargers or thosewho must comply through best management practices, facilities with passive waste treatment and disposal systems, such as septic systems with subsurface disposal, or dischargers having waste storage systems with land disposal such as dairy waste ponds.

H33
WSW
< 1/8
0.062 mi.
329 ft.

THOMAS WETZEL
EXCELSIOR DRIVE AND CARMENITA ROAD
NORWALK, CA

SWF/LF **S111076129**
N/A

Site 1 of 2 in cluster H

Relative:
Higher

Actual:
82 ft.

LOS ANGELES CO. LF:

Site ID:	2205
Alt. Address:	Not reported
Site Contact:	Not reported
Site Contact Phone:	Not reported
Site Email:	Not reported
Site Website:	Not reported
Site Type:	Unknown
Site SWIS Number:	19-AA-5006
Beginning Operation Date:	Not reported
Ending Operation Date:	Not reported
Local Enforcement Agency:	Not reported
Maximun Depth Fill(Ft):	Not reported
Permitted Capacity:	Not reported
Present Use:	Commercial
Remaining Capacity(Million):	Not reported
Status:	Closed
Waste Accepted:	Not reported
Hours of Operation:	Not reported
Disposal Area (Acre):	Not reported

Detail As Of 01/2014:

Operator Name:	Unknown
Operator Address:	Not reported
Operator City/State/Zip:	Not reported
Operator Contact:	Not reported
Operator Telephone:	Not reported
Operator Email:	Not reported
Owner Name:	Unknown
Owner Address:	Not reported
Owner City/State/Zip:	Not reported
Owner Contact:	Not reported
Owner Telephone:	Not reported
Owner Email:	Not reported

I34
NE
< 1/8
0.064 mi.
336 ft.

LA COUNTY NITROUS OXIDE CYLINDERS
13556 PUMICE STREET
NORWALK,, CA

SEMS **1016139700**
CAN000909538

Site 1 of 4 in cluster I

Relative:
Lower

Actual:
78 ft.

SEMS:

Site ID:	909538
EPA ID:	CAN000909538
Federal Facility:	N
NPL:	Not on the NPL
Non NPL Status:	Removal Only Site (No Site Assessment Work Needed)

Following information was gathered from the prior CERCLIS update completed in 10/2013:

Site ID:	0909538
EPA ID:	CAN000909538
Facility County:	LOS ANGELES
Short Name:	LA COUNTY NITROUS OXIDE C
Congressional District:	Not reported

LA COUNTY NITROUS OXIDE CYLINDERS (Continued) **1016139700**

IFMS ID: Not reported
SMSA Number: Not reported
USGC Hydro Unit: Not reported
Federal Facility: Not a Federal Facility
DMNSN Number: 0.00000
Site Orphan Flag: Not reported
RCRA ID: Not reported
USGS Quadrangle: Not reported
Site Init By Prog: R
NFRAP Flag: Not reported
Parent ID: Not reported
RST Code: Not reported
EPA Region: 09
Classification: Fire/Explosion
Site Settings Code: Not reported
NPL Status: Not on the NPL
DMNSN Unit Code: Not reported
RBRAC Code: Not reported
RResp Fed Agency Code: Not reported
Non NPL Status: Removal Only Site (No Site Assessment Work Needed)
Non NPL Status Date: 03/29/13
Site Fips Code: 06037
CC Concurrence Date: / /
CC Concurrence FY: Not reported
Alias EPA ID: Not reported
Site FUDS Flag: Not reported

CERCLIS Site Contact Name(s):
Contact ID: 9270721.00000
Contact Name: Robert Wise
Contact Tel: (562) 499-6312
Contact Title: On-Scene Coordinator (OSC)
Contact Email: Not reported

Alias Comments: Not reported
Site Description: Not reported

CERCLIS Assessment History:

Action Code: 001
Action: POTENTIALLY RESPONSIBLE PARTY REMOVAL
Date Started: 03/22/13
Date Completed: 03/23/13
Priority Level: Cleaned up
Operable Unit: SITEWIDE
Primary Responsibility: Responsible Party
Planning Status: Primary
Urgency Indicator: Time Critical
Action Anomaly: Not reported

J35
NW
< 1/8
0.078 mi.
410 ft.

14632 CARMENITA RD
NORWALK, CA 90650

Site 1 of 3 in cluster J

EDR Hist Cleaner **1014994699**
N/A

Relative:
Higher

Actual:
82 ft.

EDR Historical Cleaners:

Name:	OK DRY CLEANERS
Year:	2005
Address:	14632 CARMENITA RD
Name:	OK CLEANERS
Year:	2005
Address:	14632 CARMENITA RD
Name:	OK CLEANERS
Year:	2008
Address:	14632 CARMENITA RD
Name:	OK CLEANERS
Year:	2010
Address:	14632 CARMENITA RD
Name:	OK CLEANERS
Year:	2011
Address:	14632 CARMENITA RD
Name:	OK CLEANERS
Year:	2012
Address:	14632 CARMENITA RD

K36
South
< 1/8
0.079 mi.
417 ft.

ENTERTAINMENT SERVICES
13500 EXCELSIOR DR
SANTA FE SPRINGS, CA 90670

Site 1 of 8 in cluster K

RCRA NonGen / NLR **1004678084**
FINDS **CAR000104893**
HAZNET
ECHO

Relative:
Lower

Actual:
78 ft.

RCRA NonGen / NLR:

Date form received by agency:	12/31/2001
Facility name:	ENTERTAINMENT SERVICES
Facility address:	13500 EXCELSIOR DR SANTA FE SPRINGS, CA 90670
EPA ID:	CAR000104893
Contact:	DAVID BRIMBLECOMBE
Contact address:	P O BOX 30169 TAMPA, FL 336303169
Contact country:	US
Contact telephone:	(813) 671-3700
Contact email:	Not reported
EPA Region:	09
Classification:	Non-Generator
Description:	Handler: Non-Generators do not presently generate hazardous waste

Owner/Operator Summary:

Owner/operator name:	RINGHAUER EQUIPMENT CO
Owner/operator address:	P O BOX 30169 TAMPA, FL 33630
Owner/operator country:	Not reported
Owner/operator telephone:	(813) 671-3700

ENTERTAINMENT SERVICES (Continued) **1004678084**

Legal status: Private
Owner/Operator Type: Owner
Owner/Op start date: Not reported
Owner/Op end date: Not reported

Handler Activities Summary:
U.S. importer of hazardous waste: No
Mixed waste (haz. and radioactive): No
Recycler of hazardous waste: No
Transporter of hazardous waste: No
Treater, storer or disposer of HW: No
Underground injection activity: No
On-site burner exemption: No
Furnace exemption: No
Used oil fuel burner: No
Used oil processor: No
User oil refiner: No
Used oil fuel marketer to burner: No
Used oil Specification marketer: No
Used oil transfer facility: No
Used oil transporter: Yes

. Waste code: D006
. Waste name: CADMIUM

. Waste code: D008
. Waste name: LEAD

. Waste code: D027
. Waste name: 1,4-DICHLOROBENZENE

. Waste code: D039
. Waste name: TETRACHLOROETHYLENE

. Waste code: D040
. Waste name: TRICHLORETHYLENE

Violation Status: No violations found

FINDS:

Registry ID: 110012251810

Environmental Interest/Information System

California Hazardous Waste Tracking System - Datamart (HWTS-DATAMART) provides California with information on hazardous waste shipments for generators, transporters, and treatment, storage, and disposal facilities.

RCRAInfo is a national information system that supports the Resource Conservation and Recovery Act (RCRA) program through the tracking of events and activities related to facilities that generate, transport, and treat, store, or dispose of hazardous waste. RCRAInfo allows RCRA program staff to track the notification, permit, compliance, and corrective action activities required under RCRA.

ENTERTAINMENT SERVICES (Continued) **1004678084**

HAZNET:

envid:	1004678084
Year:	2002
GEPAID:	CAR000104893
Contact:	David Brimblecombe
Telephone:	8136713700
Mailing Name:	Not reported
Mailing Address:	PO BOX 30169
Mailing City,St,Zip:	Tampa, FL 336303169
Gen County:	Not reported
TSD EPA ID:	CAT000613893
TSD County:	Not reported
Waste Category:	Aqueous solution with total organic residues less than 10 percent
Disposal Method:	Transfer Station
Tons:	0.09
Cat Decode:	Aqueous solution with total organic residues less than 10 percent
Method Decode:	Transfer Station
Facility County:	Los Angeles

ECHO:

Envid:	1004678084
Registry ID:	110012251810
DFR URL:	http://echo.epa.gov/detailed_facility_report?fid=110012251810

J37 **EDR Hist Auto** **1015231809**
NW **14613 CARMENITA RD** **N/A**
< 1/8 **NORWALK, CA 90650**
0.084 mi.
445 ft. **Site 2 of 3 in cluster J**

Relative:
Higher

Actual:
82 ft.

EDR Historical Auto Stations:

Name:	H S BRAKE INC
Year:	2012
Address:	14613 CARMENITA RD

I38 **ZEP MANUFACTURING CO** **RCRA-SQG** **1000123473**
NE **13606 PUMICE STREET** **FINDS** **CAD096015045**
< 1/8 **SANTA FE SPRINGS, CA 90670** **ECHO**
0.085 mi.
448 ft. **Site 2 of 4 in cluster I**

Relative:
Lower

Actual:
77 ft.

RCRA-SQG:

Date form received by agency:	09/01/1996
Facility name:	ZEP MANUFACTURING CO
Facility address:	13606 PUMICE STREET SANTA FE SPRINGS, CA 90670
EPA ID:	CAD096015045
Mailing address:	13606 PUMICE ST SANTA FE SPRINGS, CA 90670
Contact:	Not reported
Contact address:	Not reported Not reported
Contact country:	US
Contact telephone:	Not reported
Contact email:	Not reported

ZEP MANUFACTURING CO (Continued) **1000123473**

EPA Region: 09
Classification: Small Small Quantity Generator
Description: Handler: generates more than 100 and less than 1000 kg of hazardous waste during any calendar month and accumulates less than 6000 kg of hazardous waste at any time; or generates 100 kg or less of hazardous waste during any calendar month, and accumulates more than 1000 kg of hazardous waste at any time

Owner/Operator Summary:
Owner/operator name: NOT REQUIRED
Owner/operator address: NOT REQUIRED
NOT REQUIRED, ME 99999
Owner/operator country: Not reported
Owner/operator telephone: (415) 555-1212
Legal status: Private
Owner/Operator Type: Operator
Owner/Op start date: Not reported
Owner/Op end date: Not reported

Owner/operator name: NATIONAL SERVICE INDUSTRIES INC
Owner/operator address: NOT REQUIRED
NOT REQUIRED, ME 99999
Owner/operator country: Not reported
Owner/operator telephone: (415) 555-1212
Legal status: Private
Owner/Operator Type: Owner
Owner/Op start date: Not reported
Owner/Op end date: Not reported

Handler Activities Summary:
U.S. importer of hazardous waste: No
Mixed waste (haz. and radioactive): No
Recycler of hazardous waste: No
Transporter of hazardous waste: No
Treater, storer or disposer of HW: No
Underground injection activity: No
On-site burner exemption: No
Furnace exemption: No
Used oil fuel burner: No
Used oil processor: No
User oil refiner: No
Used oil fuel marketer to burner: No
Used oil Specification marketer: No
Used oil transfer facility: No
Used oil transporter: No

Historical Generators:
Date form received by agency: 08/18/1980
Site name: ZEP MANUFACTURING CO
Classification: Large Quantity Generator

Violation Status: No violations found

FINDS:

Registry ID: 110002665036

ZEP MANUFACTURING CO (Continued) **1000123473**

Environmental Interest/Information System
RCRAInfo is a national information system that supports the Resource Conservation and Recovery Act (RCRA) program through the tracking of events and activities related to facilities that generate, transport, and treat, store, or dispose of hazardous waste. RCRAInfo allows RCRA program staff to track the notification, permit, compliance, and corrective action activities required under RCRA.

ECHO:
Envid: 1000123473
Registry ID: 110002665036
DFR URL: http://echo.epa.gov/detailed_facility_report?fid=110002665036

I39 **ALLIED MECHANICAL** **HIST UST** **S106915524**
NE **13623 E PUMICE ST** **LOS ANGELES CO. HMS** **N/A**
< 1/8 **SANTA FE SPRINGS, CA 90670**
0.097 mi.
514 ft. **Site 3 of 4 in cluster I**

Relative:
Lower

Actual:
78 ft.

HIST UST:
File Number: 000262B2
URL: http://geotracker.waterboards.ca.gov/ustpdfs/pdf/000262B2.pdf
Region: Not reported
Facility ID: Not reported
Facility Type: Not reported
Other Type: Not reported
Contact Name: Not reported
Telephone: Not reported
Owner Name: Not reported
Owner Address: Not reported
Owner City,St,Zip: Not reported
Total Tanks: Not reported

Tank Num: Not reported
Container Num: Not reported
Year Installed: Not reported
Tank Capacity: Not reported
Tank Used for: Not reported
Type of Fuel: Not reported
Container Construction Thickness: Not reported
Leak Detection: Not reported

Click here for Geo Tracker PDF:

LOS ANGELES CO. HMS:
Region: LA
Permit Category: T
Facility Id: 013132-013421
Facility Type: 1
Facility Status: Closed
Area: 1H
Permit Number: 000191993
Permit Status: Closed

Region: LA
Permit Category: Not reported

ALLIED MECHANICAL (Continued) **S106915524**

Facility Id: 013132-013422
Facility Type: Not reported
Facility Status: Closed
Area: 1H
Permit Number: Not reported
Permit Status: Not reported

I40 **ZEP MANUFACTURING CO** **RCRA-SQG** **1001085529**
NE **13607 PUMICE** **CAR000008524**
< 1/8 **SANTA FE SPRINGS, CA 90670**
0.100 mi.
526 ft. **Site 4 of 4 in cluster I**

Relative:
Lower

Actual:
78 ft.

RCRA-SQG:
Date form received by agency: 01/23/1995
Facility name: ZEP MANUFACTURING CO
Facility address: 13607 PUMICE
SANTA FE SPRINGS, CA 90670
EPA ID: CAR000008524
Contact: MARK CLEMENTS
Contact address: 1420 SEABOARD INDUSTRIAL
ATLANTA, GA 30318
Contact country: US
Contact telephone: (404) 352-1680
Contact email: Not reported
EPA Region: 09
Classification: Small Small Quantity Generator
Description: Handler: generates more than 100 and less than 1000 kg of hazardous waste during any calendar month and accumulates less than 6000 kg of hazardous waste at any time; or generates 100 kg or less of hazardous waste during any calendar month, and accumulates more than 1000 kg of hazardous waste at any time

Owner/Operator Summary:
Owner/operator name: ZEP MANUFACTURING CO
Owner/operator address: P O BOX 2015
ATLANTA, GA 30301
Owner/operator country: Not reported
Owner/operator telephone: (404) 352-1680
Legal status: Private
Owner/Operator Type: Owner
Owner/Op start date: Not reported
Owner/Op end date: Not reported

Handler Activities Summary:
U.S. importer of hazardous waste: No
Mixed waste (haz. and radioactive): No
Recycler of hazardous waste: No
Transporter of hazardous waste: No
Treater, storer or disposer of HW: No
Underground injection activity: No
On-site burner exemption: No
Furnace exemption: No
Used oil fuel burner: No
Used oil processor: No
User oil refiner: No
Used oil fuel marketer to burner: No

ZEP MANUFACTURING CO (Continued) **1001085529**

Used oil Specification marketer: No
Used oil transfer facility: No
Used oil transporter: No

Violation Status: No violations found

H41 **TEXACO OIL CORP** **SWEEPS UST** **S106932881**
SW **15015 CARMENITA RD** **N/A**
< 1/8 **NORWALK, CA**
0.105 mi.
556 ft. **Site 2 of 2 in cluster H**

Relative:
Higher

Actual:
82 ft.

SWEEPS UST:
Status: Active
Comp Number: 9071
Number: 9
Board Of Equalization: Not reported
Referral Date: 06-30-89
Action Date: Not reported
Created Date: 06-30-89
Owner Tank Id: Not reported
SWRCB Tank Id: Not reported
Tank Status: Not reported
Capacity: Not reported
Active Date: Not reported
Tank Use: Not reported
STG: Not reported
Content: Not reported
Number Of Tanks: Not reported

K42 **CARMENITA FORD TRUCK SALE** **SWEEPS UST** **S106924037**
South **13443 E FREEWAY DR** **N/A**
< 1/8 **SANTE FE SPRINGS, CA**
0.113 mi.
595 ft. **Site 2 of 8 in cluster K**

Relative:
Lower

Actual:
78 ft.

SWEEPS UST:
Status: Active
Comp Number: 6254
Number: 9
Board Of Equalization: 44-008047
Referral Date: 06-30-89
Action Date: Not reported
Created Date: 06-30-89
Owner Tank Id: Not reported
SWRCB Tank Id: 19-000-006254-000001
Tank Status: A
Capacity: Not reported
Active Date: 06-30-89
Tank Use: UNKNOWN
STG: W
Content: Not reported
Number Of Tanks: 3

Status: Active
Comp Number: 6254
Number: 9

CARMENITA FORD TRUCK SALE (Continued) **S106924037**

Board Of Equalization:	44-008047
Referral Date:	06-30-89
Action Date:	Not reported
Created Date:	06-30-89
Owner Tank Id:	Not reported
SWRCB Tank Id:	19-000-006254-000002
Tank Status:	A
Capacity:	Not reported
Active Date:	06-30-89
Tank Use:	UNKNOWN
STG:	W
Content:	Not reported
Number Of Tanks:	Not reported

Status:	Active
Comp Number:	6254
Number:	9
Board Of Equalization:	44-008047
Referral Date:	06-30-89
Action Date:	Not reported
Created Date:	06-30-89
Owner Tank Id:	Not reported
SWRCB Tank Id:	19-000-006254-000003
Tank Status:	A
Capacity:	Not reported
Active Date:	06-30-89
Tank Use:	UNKNOWN
STG:	W
Content:	Not reported
Number Of Tanks:	Not reported

K43 **CARMENITA FORD TRUCK SALES** **LUST** **1000297469**
South **13443 FREEWAY** **N/A**
< 1/8 **SANTA FE SPRINGS, CA 90670**
0.113 mi.
595 ft. **Site 3 of 8 in cluster K**

Relative:
Lower

Actual:
78 ft.

LUST:

Region:	STATE
Global Id:	T0603780268
Latitude:	33.893961
Longitude:	-118.04503
Case Type:	LUST Cleanup Site
Status:	Completed - Case Closed
Status Date:	09/25/2008
Lead Agency:	SANTA FE SPRINGS, CITY OF
Case Worker:	BTB
Local Agency:	SANTA FE SPRINGS, CITY OF
RB Case Number:	Not reported
LOC Case Number:	Not reported
File Location:	Not reported
Potential Media Affect:	Soil
Potential Contaminants of Concern:	Waste Oil / Motor / Hydraulic / Lubricating
Site History:	Not reported

Click here to access the California GeoTracker records for this facility:

Contact:

CARMENITA FORD TRUCK SALES (Continued) **1000297469**

Global Id:	T0603780268
Contact Type:	Regional Board Caseworker
Contact Name:	UST
Organization Name:	LOS ANGELES RWQCB (REGION 4)
Address:	Not reported
City:	BCP 04 UNKNOWN
Email:	Not reported
Phone Number:	Not reported

Global Id:	T0603780268
Contact Type:	Local Agency Caseworker
Contact Name:	BRENDA TEN BRUGGENCATE
Organization Name:	SANTA FE SPRINGS, CITY OF
Address:	11300 GREENSTONE AV
City:	SANTA FE SPRINGS
Email:	brendanelson@santafesprings.org
Phone Number:	5629063812

Status History:

Global Id:	T0603780268
Status:	Completed - Case Closed
Status Date:	09/25/2008

Global Id:	T0603780268
Status:	Open - Case Begin Date
Status Date:	01/07/2005

Global Id:	T0603780268
Status:	Open - Remediation
Status Date:	01/07/2005

Global Id:	T0603780268
Status:	Open - Site Assessment
Status Date:	01/07/2005

Global Id:	T0603780268
Status:	Open - Site Assessment
Status Date:	01/04/2007

Regulatory Activities:

Global Id:	T0603780268
Action Type:	ENFORCEMENT
Date:	09/24/2008
Action:	Closure/No Further Action Letter

Global Id:	T0603780268
Action Type:	REMEDIATION
Date:	01/07/2005
Action:	Excavation

Global Id:	T0603780268
Action Type:	Other
Date:	01/07/2005
Action:	Leak Discovery

Global Id: T0603780268

CARMENITA FORD TRUCK SALES (Continued) **1000297469**

Action Type:	Other
Date:	01/07/2005
Action:	Leak Reported
Global Id:	T0603780268
Action Type:	RESPONSE
Date:	02/21/2005
Action:	Soil and Water Investigation Report

K44 **CARMENITA FORD TRUCK SALES-13443 E FREEWAY** **ENVIROSTOR** **S111290789**
South **13443 EAST FREEWAY DRIVE** **VCP** **N/A**
< 1/8 **SANTA FE SPRINGS, CA 90670**
0.113 mi.
595 ft. **Site 4 of 8 in cluster K**

Relative:
Lower

Actual:
78 ft.

ENVIROSTOR:

Facility ID:	60001566
Status:	No Further Action
Status Date:	01/31/2012
Site Code:	301547
Site Type:	Voluntary Cleanup
Site Type Detailed:	Voluntary Cleanup
Acres:	6.91
NPL:	NO
Regulatory Agencies:	SMBRP
Lead Agency:	SMBRP
Program Manager:	Not reported
Supervisor:	Javier Hinojosa
Division Branch:	Cleanup Chatsworth
Assembly:	57
Senate:	32
Special Program:	Voluntary Cleanup Program
Restricted Use:	NO
Site Mgmt Req:	NONE SPECIFIED
Funding:	Responsible Party
Latitude:	33.89352
Longitude:	-118.0456
APN:	8069-016-008
Past Use:	FUEL - VEHICLE STORAGE/ REFUELING, FUEL TERMINALS, UNDERGROUND STORAGE TANKS, VEHICLE MAINTENANCE, ABOVE GROUND STORAGE TANKS, FUEL - VEHICLE STORAGE/ REFUELING, FUEL TERMINALS, UNDERGROUND STORAGE TANKS, VEHICLE MAINTENANCE
Potential COC:	Under Investigation TPH-diesel TPH-gas
Confirmed COC:	30024-NO 30025-NO 31001-NO
Potential Description:	SOIL, SV
Alias Name:	8069-016-008
Alias Type:	APN
Alias Name:	301547
Alias Type:	Project Code (Site Code)
Alias Name:	60001566
Alias Type:	Envirostor ID Number

Completed Info:

Completed Area Name:	PROJECT WIDE
Completed Sub Area Name:	Not reported
Completed Document Type:	Cost Recovery Closeout Memo
Completed Date:	01/17/2012

CARMENITA FORD TRUCK SALES-13443 E FREEWAY (Continued) **S111290789**

Comments: CRU Memo sent to CRU

Completed Area Name: PROJECT WIDE
Completed Sub Area Name: Not reported
Completed Document Type: Voluntary Cleanup Agreement
Completed Date: 10/14/2011
Comments: Executed on 10/14/2011

Completed Area Name: PROJECT WIDE
Completed Sub Area Name: Not reported
Completed Document Type: No Further Action Letter
Completed Date: 12/07/2011
Comments: NFA Letter Sent.

Completed Area Name: PROJECT WIDE
Completed Sub Area Name: Not reported
Completed Document Type: Preliminary Endangerment Assessment Report
Completed Date: 11/17/2011
Comments: NFA letter issued

Completed Area Name: PROJECT WIDE
Completed Sub Area Name: Not reported
Completed Document Type: Voluntary Cleanup Agreement Termination Notification
Completed Date: 12/09/2011
Comments: Sent VCA End 30-Day notification letter

Future Area Name: Not reported
Future Sub Area Name: Not reported
Future Document Type: Not reported
Future Due Date: Not reported
Schedule Area Name: Not reported
Schedule Sub Area Name: Not reported
Schedule Document Type: Not reported
Schedule Due Date: Not reported
Schedule Revised Date: Not reported

VCP:
Facility ID: 60001566
Site Type: Voluntary Cleanup
Site Type Detail: Voluntary Cleanup
Site Mgmt. Req.: NONE SPECIFIED
Acres: 6.91
National Priorities List: NO
Cleanup Oversight Agencies: SMBRP
Lead Agency: SMBRP
Lead Agency Description: DTSC - Site Cleanup Program
Project Manager: Not reported
Supervisor: Javier Hinojosa
Division Branch: Cleanup Chatsworth
Site Code: 301547
Assembly: 57
Senate: 32
Special Programs Code: Voluntary Cleanup Program
Status: No Further Action
Status Date: 01/31/2012
Restricted Use: NO
Funding: Responsible Party

CARMENITA FORD TRUCK SALES-13443 E FREEWAY (Continued) **S111290789**

Lat/Long:	33.89352 / -118.0456
APN:	8069-016-008
Past Use:	FUEL - VEHICLE STORAGE/ REFUELING, FUEL TERMINALS, UNDERGROUND STORAGE TANKS, VEHICLE MAINTENANCE, ABOVE GROUND STORAGE TANKS, FUEL - VEHICLE STORAGE/ REFUELING, FUEL TERMINALS, UNDERGROUND STORAGE TANKS, VEHICLE MAINTENANCE
Potential COC:	31001, 30024, 30025
Confirmed COC:	30024-NO,30025-NO,31001-NO
Potential Description:	SOIL, SV
Alias Name:	8069-016-008
Alias Type:	APN
Alias Name:	301547
Alias Type:	Project Code (Site Code)
Alias Name:	60001566
Alias Type:	Envirostor ID Number

Completed Info:

Completed Area Name:	PROJECT WIDE
Completed Sub Area Name:	Not reported
Completed Document Type:	Cost Recovery Closeout Memo
Completed Date:	01/17/2012
Comments:	CRU Memo sent to CRU
Completed Area Name:	PROJECT WIDE
Completed Sub Area Name:	Not reported
Completed Document Type:	Voluntary Cleanup Agreement
Completed Date:	10/14/2011
Comments:	Executed on 10/14/2011
Completed Area Name:	PROJECT WIDE
Completed Sub Area Name:	Not reported
Completed Document Type:	No Further Action Letter
Completed Date:	12/07/2011
Comments:	NFA Letter Sent.
Completed Area Name:	PROJECT WIDE
Completed Sub Area Name:	Not reported
Completed Document Type:	Preliminary Endangerment Assessment Report
Completed Date:	11/17/2011
Comments:	NFA letter issued
Completed Area Name:	PROJECT WIDE
Completed Sub Area Name:	Not reported
Completed Document Type:	Voluntary Cleanup Agreement Termination Notification
Completed Date:	12/09/2011
Comments:	Sent VCA End 30-Day notification letter
Future Area Name:	Not reported
Future Sub Area Name:	Not reported
Future Document Type:	Not reported
Future Due Date:	Not reported
Schedule Area Name:	Not reported
Schedule Sub Area Name:	Not reported
Schedule Document Type:	Not reported
Schedule Due Date:	Not reported
Schedule Revised Date:	Not reported

K45 **CARMENITA FORD TRUCK SALES** **HIST UST** **S113159480**
South **13443 E FREEWAY DR** **HAZNET** **N/A**
< 1/8 **SANTA FE SPRINGS, CA 90670**
0.113 mi.
595 ft. **Site 5 of 8 in cluster K**

Relative:
Lower

Actual:
78 ft.

HIST UST:

File Number:	00026A58
URL:	http://geotracker.waterboards.ca.gov/ustpdfs/pdf/00026A58.pdf
Region:	Not reported
Facility ID:	Not reported
Facility Type:	Not reported
Other Type:	Not reported
Contact Name:	Not reported
Telephone:	Not reported
Owner Name:	Not reported
Owner Address:	Not reported
Owner City,St,Zip:	Not reported
Total Tanks:	Not reported
Tank Num:	Not reported
Container Num:	Not reported
Year Installed:	Not reported
Tank Capacity:	Not reported
Tank Used for:	Not reported
Type of Fuel:	Not reported
Container Construction Thickness:	Not reported
Leak Detection:	Not reported

Click here for Geo Tracker PDF:

HAZNET:

envid:	S113159480
Year:	2014
GEPAID:	CAL000355924
Contact:	KEVIN HEIDLER/PRESIDENT
Telephone:	7145604145
Mailing Name:	Not reported
Mailing Address:	PO BOX 88
Mailing City,St,Zip:	SANTA ANA, CA 927020088
Gen County:	Los Angeles
TSD EPA ID:	CAD028409019
TSD County:	Los Angeles
Waste Category:	Aqueous solution with total organic residues 10 percent or more
Disposal Method:	Storage, Bulking, And/Or Transfer Off Site--No Treatment/Reovery (H010-H129) Or (H131-H135)
Tons:	0.6255
Cat Decode:	Aqueous solution with total organic residues 10 percent or more
Method Decode:	Storage, Bulking, And/Or Transfer Off Site--No Treatment/Reovery (H010-H129) Or (H131-H135)
Facility County:	Los Angeles
envid:	S113159480
Year:	2013
GEPAID:	CAL000355924
Contact:	S SCHOMOECKEL/K HEIDLER/PRES
Telephone:	7145604145
Mailing Name:	Not reported
Mailing Address:	PO BOX 88

CARMENITA FORD TRUCK SALES (Continued) **S113159480**

Mailing City,St,Zip: SANTA ANA, CA 927020088
Gen County: Los Angeles
TSD EPA ID: CAD097030993
TSD County: Los Angeles
Waste Category: Not reported
Disposal Method: Storage, Bulking, And/Or Transfer Off Site--No Treatment/Reovery (H010-H129) Or (H131-H135)
Tons: 0.22935
Cat Decode: Not reported
Method Decode: Storage, Bulking, And/Or Transfer Off Site--No Treatment/Reovery (H010-H129) Or (H131-H135)
Facility County: Not reported

envid: S113159480
Year: 2013
GEPAID: CAL000355924
Contact: S SCHOMOECKEL/K HEIDLER/PRES
Telephone: 7145604145
Mailing Name: Not reported
Mailing Address: PO BOX 88
Mailing City,St,Zip: SANTA ANA, CA 927020088
Gen County: Los Angeles
TSD EPA ID: CAT080013352
TSD County: Los Angeles
Waste Category: Not reported
Disposal Method: Other Recovery Of Reclamation For Reuse Including Acid Regeneration, Organics Recovery Ect
Tons: 5.2125
Cat Decode: Not reported
Method Decode: Other Recovery Of Reclamation For Reuse Including Acid Regeneration, Organics Recovery Ect
Facility County: Not reported

envid: S113159480
Year: 2011
GEPAID: CAL000355924
Contact: VERN HARMIER
Telephone: 7142400912
Mailing Name: Not reported
Mailing Address: PO BOX 88
Mailing City,St,Zip: SANTA ANA, CA 927020088
Gen County: Not reported
TSD EPA ID: CAD097030993
TSD County: Not reported
Waste Category: Other organic solids
Disposal Method: Storage, Bulking, And/Or Transfer Off Site--No Treatment/Reovery (H010-H129) Or (H131-H135)
Tons: 0.3
Cat Decode: Other organic solids
Method Decode: Storage, Bulking, And/Or Transfer Off Site--No Treatment/Reovery (H010-H129) Or (H131-H135)
Facility County: Los Angeles

envid: S113159480
Year: 2011
GEPAID: CAL000355924
Contact: VERN HARMIER

CARMENITA FORD TRUCK SALES (Continued) **S113159480**

Telephone:	7142400912
Mailing Name:	Not reported
Mailing Address:	PO BOX 88
Mailing City,St,Zip:	SANTA ANA, CA 927020088
Gen County:	Not reported
TSD EPA ID:	CAT080013352
TSD County:	Not reported
Waste Category:	Unspecified organic liquid mixture
Disposal Method:	Other Recovery Of Reclamation For Reuse Including Acid Regeneration, Organics Recovery Ect
Tons:	0.34
Cat Decode:	Unspecified organic liquid mixture
Method Decode:	Other Recovery Of Reclamation For Reuse Including Acid Regeneration, Organics Recovery Ect
Facility County:	Los Angeles

Click this hyperlink while viewing on your computer to access additional CA_HAZNET: detail in the EDR Site Report.

K46 **CARMENITA TRUCK CENTER** **AST** **A100339920**
South **13443 FREEWAY** **N/A**
< 1/8 **SANTA FE SPRINGS, CA 90670**
0.113 mi.
595 ft. **Site 6 of 8 in cluster K**

Relative:
Lower

Actual:
78 ft.

AST:

Certified Unified Program Agencies:	Santa Fe Springs
Owner:	CARMENITA TRUCK CENTER
Total Gallons:	1,320

K47 **CARMENITA TRUCK CENTER** **SWEEPS UST** **S101587226**
South **13433 E FREEWAY DR** **CA FID UST** **N/A**
< 1/8 **SANTA FE SPRINGS, CA 90670** **LOS ANGELES CO. HMS**
0.113 mi.
595 ft. **Site 7 of 8 in cluster K**

Relative:
Lower

Actual:
78 ft.

SWEEPS UST:

Status:	Active
Comp Number:	15220
Number:	9
Board Of Equalization:	Not reported
Referral Date:	06-15-90
Action Date:	06-15-90
Created Date:	06-07-90
Owner Tank Id:	02
SWRCB Tank Id:	19-000-015220-000001
Tank Status:	A
Capacity:	3000
Active Date:	06-15-90
Tank Use:	OIL
STG:	W
Content:	Not reported
Number Of Tanks:	1

CA FID UST:

Facility ID:	19055110

CARMENITA TRUCK CENTER (Continued) **S101587226**

Regulated By: UTNKA
Regulated ID: Not reported
Cortese Code: Not reported
SIC Code: Not reported
Facility Phone: 0000000000
Mail To: Not reported
Mailing Address: 13433 E FREEWAY DR
Mailing Address 2: Not reported
Mailing City,St,Zip: SANTA FE SPRINGS 90670
Contact: Not reported
Contact Phone: Not reported
DUNs Number: Not reported
NPDES Number: Not reported
EPA ID: Not reported
Comments: Not reported
Status: Active

LOS ANGELES CO. HMS:
Region: LA
Permit Category: T
Facility Id: 014594-015220
Facility Type: 0
Facility Status: Closed
Area: 1H
Permit Number: 00005861T
Permit Status: Closed

K48 **CARMENITA FORD TRUCK SALES-13407 E FREEWAY** **ENVIROSTOR** **S111120549**
South **13407 EAST FREEWAY DRIVE** **VCP** **N/A**
< 1/8 **SANTA FE SPRINGS, CA 90670**
0.113 mi.
595 ft. **Site 8 of 8 in cluster K**

Relative:
Lower

Actual:
78 ft.

ENVIROSTOR:
Facility ID: 60001526
Status: No Further Action
Status Date: 01/31/2012
Site Code: 301529
Site Type: Voluntary Cleanup
Site Type Detailed: Voluntary Cleanup
Acres: 0.5
NPL: NO
Regulatory Agencies: SMBRP
Lead Agency: SMBRP
Program Manager: Not reported
Supervisor: Javier Hinojosa
Division Branch: Cleanup Chatsworth
Assembly: 57
Senate: 32
Special Program: Voluntary Cleanup Program
Restricted Use: NO
Site Mgmt Req: NONE SPECIFIED
Funding: Responsible Party
Latitude: 33.89394
Longitude: -118.0464
APN: 8069-016-22
Past Use: ABOVE GROUND STORAGE TANKS, OIL/WATER SEPARATORS, TRANSPORTATION -

CARMENITA FORD TRUCK SALES-13407 E FREEWAY (Continued) **S111120549**

PIPELINE, VEHICLE MAINTENANCE
Potential COC: Benzene TPH-diesel Phenol
Confirmed COC: Benzene TPH-diesel Phenol
Potential Description: CSS, OTH, SOIL, SV, UE
Alias Name: 8069-016-22
Alias Type: APN
Alias Name: 301529
Alias Type: Project Code (Site Code)
Alias Name: 60001526
Alias Type: Envirostor ID Number

Completed Info:
Completed Area Name: PROJECT WIDE
Completed Sub Area Name: Not reported
Completed Document Type: Voluntary Cleanup Agreement
Completed Date: 07/11/2011
Comments: VCA executed.

Completed Area Name: PROJECT WIDE
Completed Sub Area Name: Not reported
Completed Document Type: No Further Action Letter
Completed Date: 09/22/2011
Comments: Issued NFA Letter.

Completed Area Name: PROJECT WIDE
Completed Sub Area Name: Not reported
Completed Document Type: Cost Recovery Closeout Memo
Completed Date: 01/03/2012
Comments: CRU memo done.

Completed Area Name: PROJECT WIDE
Completed Sub Area Name: Not reported
Completed Document Type: Site Characterization Report
Completed Date: 09/22/2011
Comments: DTSC issued NFA letter

Completed Area Name: PROJECT WIDE
Completed Sub Area Name: Not reported
Completed Document Type: Preliminary Endangerment Assessment Report
Completed Date: 09/26/2011
Comments: DTSC issued NFA letter

Completed Area Name: PROJECT WIDE
Completed Sub Area Name: Not reported
Completed Document Type: Voluntary Cleanup Agreement Termination Notification
Completed Date: 12/12/2011
Comments: VCA expired on 12/7/2011. Activity complete.

Future Area Name: Not reported
Future Sub Area Name: Not reported
Future Document Type: Not reported
Future Due Date: Not reported
Schedule Area Name: Not reported
Schedule Sub Area Name: Not reported
Schedule Document Type: Not reported
Schedule Due Date: Not reported
Schedule Revised Date: Not reported

CARMENITA FORD TRUCK SALES-13407 E FREEWAY (Continued) **S111120549**

VCP:

Facility ID:	60001526
Site Type:	Voluntary Cleanup
Site Type Detail:	Voluntary Cleanup
Site Mgmt. Req.:	NONE SPECIFIED
Acres:	0.5
National Priorities List:	NO
Cleanup Oversight Agencies:	SMBRP
Lead Agency:	SMBRP
Lead Agency Description:	DTSC - Site Cleanup Program
Project Manager:	Not reported
Supervisor:	Javier Hinojosa
Division Branch:	Cleanup Chatsworth
Site Code:	301529
Assembly:	57
Senate:	32
Special Programs Code:	Voluntary Cleanup Program
Status:	No Further Action
Status Date:	01/31/2012
Restricted Use:	NO
Funding:	Responsible Party
Lat/Long:	33.89394 / -118.0464
APN:	8069-016-22
Past Use:	ABOVE GROUND STORAGE TANKS, OIL/WATER SEPARATORS, TRANSPORTATION - PIPELINE, VEHICLE MAINTENANCE
Potential COC:	30003, 30024, 30451
Confirmed COC:	30003,30024,30451
Potential Description:	CSS, OTH, SOIL, SV, UE
Alias Name:	8069-016-22
Alias Type:	APN
Alias Name:	301529
Alias Type:	Project Code (Site Code)
Alias Name:	60001526
Alias Type:	Envirostor ID Number

Completed Info:

Completed Area Name:	PROJECT WIDE
Completed Sub Area Name:	Not reported
Completed Document Type:	Voluntary Cleanup Agreement
Completed Date:	07/11/2011
Comments:	VCA executed.
Completed Area Name:	PROJECT WIDE
Completed Sub Area Name:	Not reported
Completed Document Type:	No Further Action Letter
Completed Date:	09/22/2011
Comments:	Issued NFA Letter.
Completed Area Name:	PROJECT WIDE
Completed Sub Area Name:	Not reported
Completed Document Type:	Cost Recovery Closeout Memo
Completed Date:	01/03/2012
Comments:	CRU memo done.
Completed Area Name:	PROJECT WIDE
Completed Sub Area Name:	Not reported
Completed Document Type:	Site Characterization Report

CARMENITA FORD TRUCK SALES-13407 E FREEWAY (Continued) **S111120549**

Completed Date:	09/22/2011
Comments:	DTSC issued NFA letter
Completed Area Name:	PROJECT WIDE
Completed Sub Area Name:	Not reported
Completed Document Type:	Preliminary Endangerment Assessment Report
Completed Date:	09/26/2011
Comments:	DTSC issued NFA letter
Completed Area Name:	PROJECT WIDE
Completed Sub Area Name:	Not reported
Completed Document Type:	Voluntary Cleanup Agreement Termination Notification
Completed Date:	12/12/2011
Comments:	VCA expired on 12/7/2011. Activity complete.
Future Area Name:	Not reported
Future Sub Area Name:	Not reported
Future Document Type:	Not reported
Future Due Date:	Not reported
Schedule Area Name:	Not reported
Schedule Sub Area Name:	Not reported
Schedule Document Type:	Not reported
Schedule Due Date:	Not reported
Schedule Revised Date:	Not reported

L49 **WALKER SPRING & STAMPING CORP** **RCRA-SQG** **1000269354**
East **14831 SPRING AVENUE** **FINDS** **CAD008372716**
< 1/8 **SANTA FE SPRINGS, CA 90670** **LOS ANGELES CO. HMS**
0.118 mi. **ECHO**
624 ft. **Site 1 of 4 in cluster L**

Relative:
Lower

Actual:
75 ft.

RCRA-SQG:

Date form received by agency:	09/01/1996
Facility name:	WALKER SPRING & STAMPING CORP
Facility address:	14831 SPRING AVENUE SANTA FE SPRINGS, CA 90670
EPA ID:	CAD008372716
Mailing address:	14831 SPRING AVE SANTA FE SPGS, CA 90670
Contact:	Not reported
Contact address:	Not reported Not reported
Contact country:	US
Contact telephone:	Not reported
Contact email:	Not reported
EPA Region:	09
Classification:	Small Small Quantity Generator
Description:	Handler: generates more than 100 and less than 1000 kg of hazardous waste during any calendar month and accumulates less than 6000 kg of hazardous waste at any time; or generates 100 kg or less of hazardous waste during any calendar month, and accumulates more than 1000 kg of hazardous waste at any time

Owner/Operator Summary:

Owner/operator name:	WALKER HENRIETTA
Owner/operator address:	NOT REQUIRED NOT REQUIRED, ME 99999

WALKER SPRING & STAMPING CORP (Continued) **1000269354**

Owner/operator country: Not reported
Owner/operator telephone: (415) 555-1212
Legal status: Private
Owner/Operator Type: Owner
Owner/Op start date: Not reported
Owner/Op end date: Not reported

Owner/operator name: NOT REQUIRED
Owner/operator address: NOT REQUIRED
NOT REQUIRED, ME 99999
Owner/operator country: Not reported
Owner/operator telephone: (415) 555-1212
Legal status: Private
Owner/Operator Type: Operator
Owner/Op start date: Not reported
Owner/Op end date: Not reported

Handler Activities Summary:
U.S. importer of hazardous waste: No
Mixed waste (haz. and radioactive): No
Recycler of hazardous waste: No
Transporter of hazardous waste: No
Treater, storer or disposer of HW: No
Underground injection activity: No
On-site burner exemption: No
Furnace exemption: No
Used oil fuel burner: No
Used oil processor: No
User oil refiner: No
Used oil fuel marketer to burner: No
Used oil Specification marketer: No
Used oil transfer facility: No
Used oil transporter: No

Historical Generators:
Date form received by agency: 08/15/1980
Site name: WALKER SPRING & STAMPING CORP
Classification: Large Quantity Generator

Violation Status: No violations found

FINDS:

Registry ID: 110002633552

Environmental Interest/Information System
RCRAInfo is a national information system that supports the Resource Conservation and Recovery Act (RCRA) program through the tracking of events and activities related to facilities that generate, transport, and treat, store, or dispose of hazardous waste. RCRAInfo allows RCRA program staff to track the notification, permit, compliance, and corrective action activities required under RCRA.

LOS ANGELES CO. HMS:
Region: LA

WALKER SPRING & STAMPING CORP (Continued) **1000269354**

Permit Category: Not reported
Facility Id: 013601-013997
Facility Type: Not reported
Facility Status: Closed
Area: 1H
Permit Number: Not reported
Permit Status: Not reported

ECHO:
Envid: 1000269354
Registry ID: 110002633552
DFR URL: http://echo.epa.gov/detailed_facility_report?fid=110002633552

L50
East
< 1/8
0.118 mi.
624 ft.

WALKER SPRING AND STAMP CORP **SWEEPS UST** **S106934189**
14831 SPRING AVE **N/A**
SANTE FE SPRINGS, CA

Site 2 of 4 in cluster L

Relative:
Lower

Actual:
75 ft.

SWEEPS UST:
Status: Active
Comp Number: 13997
Number: 9
Board Of Equalization: Not reported
Referral Date: 06-30-89
Action Date: Not reported
Created Date: 06-30-89
Owner Tank Id: Not reported
SWRCB Tank Id: Not reported
Tank Status: Not reported
Capacity: Not reported
Active Date: Not reported
Tank Use: Not reported
STG: Not reported
Content: Not reported
Number Of Tanks: Not reported

J51
NW
< 1/8
0.123 mi.
649 ft.

JADE DIESEL SERVICE **RCRA-SQG** **1000196452**
13312 MAPLEDALE **FINDS** **CAD093067833**
NORWALK, CA 90650 **ECHO**

Site 3 of 3 in cluster J

Relative:
Higher

Actual:
82 ft.

RCRA-SQG:
Date form received by agency: 09/01/1996
Facility name: JADE DIESEL SERVICE
Facility address: 13312 MAPLEDALE
NORWALK, CA 90650
EPA ID: CAD093067833
Mailing address: MAPLEDALE
NORWALK, CA 90650
Contact: Not reported
Contact address: Not reported
Not reported
Contact country: US
Contact telephone: Not reported

JADE DIESEL SERVICE (Continued) **1000196452**

Contact email: Not reported
EPA Region: 09
Classification: Small Small Quantity Generator
Description: Handler: generates more than 100 and less than 1000 kg of hazardous waste during any calendar month and accumulates less than 6000 kg of hazardous waste at any time; or generates 100 kg or less of hazardous waste during any calendar month, and accumulates more than 1000 kg of hazardous waste at any time

Owner/Operator Summary:
Owner/operator name: NOT REQUIRED
Owner/operator address: NOT REQUIRED
NOT REQUIRED, ME 99999
Owner/operator country: Not reported
Owner/operator telephone: (415) 555-1212
Legal status: Private
Owner/Operator Type: Owner
Owner/Op start date: Not reported
Owner/Op end date: Not reported

Owner/operator name: NOT REQUIRED
Owner/operator address: NOT REQUIRED
NOT REQUIRED, ME 99999
Owner/operator country: Not reported
Owner/operator telephone: (415) 555-1212
Legal status: Private
Owner/Operator Type: Operator
Owner/Op start date: Not reported
Owner/Op end date: Not reported

Handler Activities Summary:
U.S. importer of hazardous waste: No
Mixed waste (haz. and radioactive): No
Recycler of hazardous waste: No
Transporter of hazardous waste: No
Treater, storer or disposer of HW: No
Underground injection activity: No
On-site burner exemption: No
Furnace exemption: No
Used oil fuel burner: No
Used oil processor: No
User oil refiner: No
Used oil fuel marketer to burner: No
Used oil Specification marketer: No
Used oil transfer facility: No
Used oil transporter: No

Violation Status: No violations found

FINDS:

Registry ID: 110002663895

Environmental Interest/Information System
RCRAInfo is a national information system that supports the Resource Conservation and Recovery Act (RCRA) program through the tracking of events and activities related to facilities that generate, transport,

JADE DIESEL SERVICE (Continued) **1000196452**

and treat, store, or dispose of hazardous waste. RCRAInfo allows RCRA program staff to track the notification, permit, compliance, and corrective action activities required under RCRA.

ECHO:
Envid: 1000196452
Registry ID: 110002663895
DFR URL: http://echo.epa.gov/detailed_facility_report?fid=110002663895

---

52 ESE 1/8-1/4 0.127 mi. 668 ft.

CLOVER ENTERPRISES, INC
13701 EXCELSIOR DR
SANTA FE SPRINGS, CA 90670

RCRA-SQG 1000430725
FINDS CAD008319733
ECHO

Relative: Lower

Actual: 74 ft.

RCRA-SQG:
Date form received by agency: 09/01/1996
Facility name: CLOVER ENTERPRISES, INC
Facility address: 13701 EXCELSIOR DR
SANTA FE SPRINGS, CA 90670
EPA ID: CAD008319733
Mailing address: EXCELSIOR DR
SANTA FE SPRINGS, CA 90670
Contact: Not reported
Contact address: Not reported
Not reported
Contact country: US
Contact telephone: Not reported
Contact email: Not reported
EPA Region: 09
Classification: Small Small Quantity Generator
Description: Handler: generates more than 100 and less than 1000 kg of hazardous waste during any calendar month and accumulates less than 6000 kg of hazardous waste at any time; or generates 100 kg or less of hazardous waste during any calendar month, and accumulates more than 1000 kg of hazardous waste at any time

Owner/Operator Summary:
Owner/operator name: R A HOLLINGSEAD
Owner/operator address: NOT REQUIRED
NOT REQUIRED, ME 99999
Owner/operator country: Not reported
Owner/operator telephone: (415) 555-1212
Legal status: Private
Owner/Operator Type: Owner
Owner/Op start date: Not reported
Owner/Op end date: Not reported

Owner/operator name: NOT REQUIRED
Owner/operator address: NOT REQUIRED
NOT REQUIRED, ME 99999
Owner/operator country: Not reported
Owner/operator telephone: (415) 555-1212
Legal status: Private
Owner/Operator Type: Operator
Owner/Op start date: Not reported

CLOVER ENTERPRISES, INC (Continued) **1000430725**

Owner/Op end date: Not reported

Handler Activities Summary:
U.S. importer of hazardous waste: No
Mixed waste (haz. and radioactive): No
Recycler of hazardous waste: No
Transporter of hazardous waste: No
Treater, storer or disposer of HW: No
Underground injection activity: No
On-site burner exemption: No
Furnace exemption: No
Used oil fuel burner: No
Used oil processor: No
User oil refiner: No
Used oil fuel marketer to burner: No
Used oil Specification marketer: No
Used oil transfer facility: No
Used oil transporter: No

Violation Status: No violations found

FINDS:

Registry ID: 110002632429

Environmental Interest/Information System
RCRAInfo is a national information system that supports the Resource Conservation and Recovery Act (RCRA) program through the tracking of events and activities related to facilities that generate, transport, and treat, store, or dispose of hazardous waste. RCRAInfo allows RCRA program staff to track the notification, permit, compliance, and corrective action activities required under RCRA.

ECHO:
Envid: 1000430725
Registry ID: 110002632429
DFR URL: http://echo.epa.gov/detailed_facility_report?fid=110002632429

M53 **GENERAL SWITCHGEAR INC** **RCRA NonGen / NLR** **1000472922**
ENE **14729 SPRING ST** **FINDS** **CAD982435398**
1/8-1/4 **SANTA FE SPRINGS, CA 90670** **ECHO**
0.135 mi.
713 ft. **Site 1 of 5 in cluster M**

Relative:
Lower

Actual:
76 ft.

RCRA NonGen / NLR:
Date form received by agency: 10/21/1994
Facility name: UNIQUE STAMPING & COATING
Facility address: 14729 SPRING ST
SANTA FE SPRINGS, CA 90670
EPA ID: CAD982435398
Mailing address: 13629 TALC ST
SANTA FE SPRINGS, CA 90670
Contact: ENVIRONMENTAL MANAGER
Contact address: 14729 SPRING ST
SANTA FE SPRINGS, CA 90670
Contact country: US

GENERAL SWITCHGEAR INC (Continued) **1000472922**

Contact telephone: (213) 802-2025
Contact email: Not reported
EPA Region: 09
Classification: Non-Generator
Description: Handler: Non-Generators do not presently generate hazardous waste

Owner/Operator Summary:
Owner/operator name: DEAN KOMIYAMA
Owner/operator address: NOT REQUIRED
NOT REQUIRED, ME 99999
Owner/operator country: Not reported
Owner/operator telephone: (415) 555-1212
Legal status: Private
Owner/Operator Type: Owner
Owner/Op start date: Not reported
Owner/Op end date: Not reported

Owner/operator name: NOT REQUIRED
Owner/operator address: NOT REQUIRED
NOT REQUIRED, ME 99999
Owner/operator country: Not reported
Owner/operator telephone: (415) 555-1212
Legal status: Private
Owner/Operator Type: Operator
Owner/Op start date: Not reported
Owner/Op end date: Not reported

Handler Activities Summary:
U.S. importer of hazardous waste: No
Mixed waste (haz. and radioactive): No
Recycler of hazardous waste: No
Transporter of hazardous waste: No
Treater, storer or disposer of HW: No
Underground injection activity: No
On-site burner exemption: No
Furnace exemption: No
Used oil fuel burner: No
Used oil processor: No
User oil refiner: No
Used oil fuel marketer to burner: No
Used oil Specification marketer: No
Used oil transfer facility: No
Used oil transporter: No

Violation Status: No violations found

FINDS:

Registry ID: 110002811173

Environmental Interest/Information System
AIR EMISSIONS CLASSIFICATION UNKNOWN

RCRAInfo is a national information system that supports the Resource Conservation and Recovery Act (RCRA) program through the tracking of events and activities related to facilities that generate, transport, and treat, store, or dispose of hazardous waste. RCRAInfo allows RCRA

GENERAL SWITCHGEAR INC (Continued) **1000472922**

program staff to track the notification, permit, compliance, and corrective action activities required under RCRA.

ECHO:
Envid: 1000472922
Registry ID: 110002811173
DFR URL: http://echo.epa.gov/detailed_facility_report?fid=110002811173

M54 **GENERAL SWITCHGEAR INC** **RCRA-SQG** **1000472883**
ENE **14729 SPRING ST** **EMI** **CAD982434615**
1/8-1/4 **SANTA FE SPRINGS, CA 90670**
0.135 mi.
713 ft. **Site 2 of 5 in cluster M**

Relative:
Lower

Actual:
76 ft.

RCRA-SQG:
Date form received by agency: 10/21/1994
Facility name: GENERAL SWITCHGEAR INC
Facility address: 14729 SPRING ST
SANTA FE SPRINGS, CA 90670
EPA ID: CAD982434615
Contact: SEAN ALESAFAR
Contact address: 14729 SPRING ST
SANTA FE SPRINGS, CA 90670
Contact country: US
Contact telephone: (310) 921-0605
Contact email: Not reported
EPA Region: 09
Classification: Small Small Quantity Generator
Description: Handler: generates more than 100 and less than 1000 kg of hazardous waste during any calendar month and accumulates less than 6000 kg of hazardous waste at any time; or generates 100 kg or less of hazardous waste during any calendar month, and accumulates more than 1000 kg of hazardous waste at any time

Owner/Operator Summary:
Owner/operator name: IRAJ AHMADI AND CHARLES VEZZETTI
Owner/operator address: 14729 SPRING AVE
SANTA FE SPRINGS, CA 90670
Owner/operator country: Not reported
Owner/operator telephone: (310) 921-0605
Legal status: Private
Owner/Operator Type: Owner
Owner/Op start date: Not reported
Owner/Op end date: Not reported

Owner/operator name: NOT REQUIRED
Owner/operator address: NOT REQUIRED
NOT REQUIRED, ME 99999
Owner/operator country: Not reported
Owner/operator telephone: (415) 555-1212
Legal status: Private
Owner/Operator Type: Operator
Owner/Op start date: Not reported
Owner/Op end date: Not reported

GENERAL SWITCHGEAR INC (Continued) **1000472883**

Handler Activities Summary:
U.S. importer of hazardous waste: No
Mixed waste (haz. and radioactive): No
Recycler of hazardous waste: No
Transporter of hazardous waste: Yes
Treater, storer or disposer of HW: No
Underground injection activity: No
On-site burner exemption: No
Furnace exemption: No
Used oil fuel burner: No
Used oil processor: No
User oil refiner: No
Used oil fuel marketer to burner: No
Used oil Specification marketer: No
Used oil transfer facility: No
Used oil transporter: No

Violation Status: No violations found

EMI:
Year: 1997
County Code: 19
Air Basin: SC
Facility ID: 90831
Air District Name: SC
SIC Code: 3613
Air District Name: SOUTH COAST AQMD
Community Health Air Pollution Info System: Not reported
Consolidated Emission Reporting Rule: Not reported
Total Organic Hydrocarbon Gases Tons/Yr: 5
Reactive Organic Gases Tons/Yr: 4
Carbon Monoxide Emissions Tons/Yr: 0
NOX - Oxides of Nitrogen Tons/Yr: 0
SOX - Oxides of Sulphur Tons/Yr: 0
Particulate Matter Tons/Yr: 0
Part. Matter 10 Micrometers and Smllr Tons/Yr: 0

Year: 1998
County Code: 19
Air Basin: SC
Facility ID: 90831
Air District Name: SC
SIC Code: 3613
Air District Name: SOUTH COAST AQMD
Community Health Air Pollution Info System: Not reported
Consolidated Emission Reporting Rule: Not reported
Total Organic Hydrocarbon Gases Tons/Yr: 4
Reactive Organic Gases Tons/Yr: 4
Carbon Monoxide Emissions Tons/Yr: 0
NOX - Oxides of Nitrogen Tons/Yr: 0
SOX - Oxides of Sulphur Tons/Yr: 0
Particulate Matter Tons/Yr: 0
Part. Matter 10 Micrometers and Smllr Tons/Yr: 0

Year: 1999
County Code: 19
Air Basin: SC

GENERAL SWITCHGEAR INC (Continued) **1000472883**

Facility ID:	90831
Air District Name:	SC
SIC Code:	3613
Air District Name:	SOUTH COAST AQMD
Community Health Air Pollution Info System:	Not reported
Consolidated Emission Reporting Rule:	Not reported
Total Organic Hydrocarbon Gases Tons/Yr:	5
Reactive Organic Gases Tons/Yr:	4
Carbon Monoxide Emissions Tons/Yr:	0
NOX - Oxides of Nitrogen Tons/Yr:	0
SOX - Oxides of Sulphur Tons/Yr:	0
Particulate Matter Tons/Yr:	0
Part. Matter 10 Micrometers and Smllr Tons/Yr:	0

Year:	2000
County Code:	19
Air Basin:	SC
Facility ID:	90831
Air District Name:	SC
SIC Code:	3613
Air District Name:	SOUTH COAST AQMD
Community Health Air Pollution Info System:	Not reported
Consolidated Emission Reporting Rule:	Not reported
Total Organic Hydrocarbon Gases Tons/Yr:	5
Reactive Organic Gases Tons/Yr:	4
Carbon Monoxide Emissions Tons/Yr:	0
NOX - Oxides of Nitrogen Tons/Yr:	0
SOX - Oxides of Sulphur Tons/Yr:	0
Particulate Matter Tons/Yr:	0
Part. Matter 10 Micrometers and Smllr Tons/Yr:	0

Year:	2001
County Code:	19
Air Basin:	SC
Facility ID:	90831
Air District Name:	SC
SIC Code:	3613
Air District Name:	SOUTH COAST AQMD
Community Health Air Pollution Info System:	Not reported
Consolidated Emission Reporting Rule:	Not reported
Total Organic Hydrocarbon Gases Tons/Yr:	5
Reactive Organic Gases Tons/Yr:	4
Carbon Monoxide Emissions Tons/Yr:	0
NOX - Oxides of Nitrogen Tons/Yr:	0
SOX - Oxides of Sulphur Tons/Yr:	0
Particulate Matter Tons/Yr:	0
Part. Matter 10 Micrometers and Smllr Tons/Yr:	0

L55 **PUMP ENGINEERING CO** **HIST UST** **U001565099**
East **14906 SPRING AVE** **N/A**
1/8-1/4 **SANTA FE SPRINGS, CA 90670**
0.138 mi.
731 ft. **Site 3 of 4 in cluster L**

Relative:
Lower

Actual:
74 ft.

HIST UST:

File Number:	00027E11
URL:	http://geotracker.waterboards.ca.gov/ustpdfs/pdf/00027E11.pdf
Region:	STATE
Facility ID:	00000033977
Facility Type:	Other
Other Type:	DISTRIBUTOR
Contact Name:	J. L. HAMILTON
Telephone:	2139214444
Owner Name:	PUMP ENGINEERING CO.
Owner Address:	14906 SPRING AVE.
Owner City,St,Zip:	SANTA FE SPRINGS, CA 90670
Total Tanks:	0001
Tank Num:	001
Container Num:	#1
Year Installed:	1970
Tank Capacity:	00001000
Tank Used for:	PRODUCT
Type of Fuel:	UNLEADED
Container Construction Thickness:	3/16
Leak Detection:	Stock Inventor

Click here for Geo Tracker PDF:

L56 **CLOVER MNFG CO** **SWEEPS UST** **S106924731**
East **14906 SPRING AVE** **N/A**
1/8-1/4 **SANTE FE SPRINGS, CA**
0.138 mi.
731 ft. **Site 4 of 4 in cluster L**

Relative:
Lower

Actual:
74 ft.

SWEEPS UST:

Status:	Active
Comp Number:	12318
Number:	9
Board Of Equalization:	Not reported
Referral Date:	06-30-89
Action Date:	Not reported
Created Date:	06-30-89
Owner Tank Id:	Not reported
SWRCB Tank Id:	Not reported
Tank Status:	Not reported
Capacity:	Not reported
Active Date:	Not reported
Tank Use:	Not reported
STG:	Not reported
Content:	Not reported
Number Of Tanks:	Not reported

57
South
1/8-1/4
0.142 mi.
752 ft.

FORMER CENTERLINE WHEEL FACILITY
15105 RADIUS PLACE AND 13521 FREEWAY DRIVE
SANTA FE SPRINGS, CA 90670

ENVIROSTOR
VCP

S110653099
N/A

Relative:
Lower

Actual:
77 ft.

ENVIROSTOR:

Facility ID:	60001354
Status:	Active
Status Date:	10/07/2010
Site Code:	301501
Site Type:	Voluntary Cleanup
Site Type Detailed:	Voluntary Cleanup
Acres:	1
NPL:	NO
Regulatory Agencies:	SMBRP
Lead Agency:	SMBRP
Program Manager:	Armen Minassian
Supervisor:	Javier Hinojosa
Division Branch:	Cleanup Chatsworth
Assembly:	57
Senate:	32
Special Program:	Voluntary Cleanup Program
Restricted Use:	NO
Site Mgmt Req:	NONE SPECIFIED
Funding:	Responsible Party
Latitude:	33.89325
Longitude:	-118.0437
APN:	8069-016-016, 8069-016-019
Past Use:	ABOVE GROUND STORAGE TANKS, HAZARDOUS WASTE STORAGE - TANKS/CONTAINERS, MACHINE SHOP, MANUFACTURING - METAL, MANUFACTURING - OTHER, METAL FINISHING
Potential COC:	Arsenic Tetrachloroethylene (PCE Trichloroethylene (TCE
Confirmed COC:	Tetrachloroethylene (PCE Trichloroethylene (TCE
Potential Description:	OTH, SOIL, SV
Alias Name:	8069-016-016
Alias Type:	APN
Alias Name:	8069-016-019
Alias Type:	APN
Alias Name:	301501
Alias Type:	Project Code (Site Code)
Alias Name:	60001354
Alias Type:	Envirostor ID Number

Completed Info:

Completed Area Name:	PROJECT WIDE
Completed Sub Area Name:	Not reported
Completed Document Type:	Annual Oversight Cost Estimate
Completed Date:	10/26/2011
Comments:	Not reported
Completed Area Name:	PROJECT WIDE
Completed Sub Area Name:	Not reported
Completed Document Type:	Voluntary Cleanup Agreement
Completed Date:	11/04/2010
Comments:	Not reported
Completed Area Name:	PROJECT WIDE
Completed Sub Area Name:	Not reported
Completed Document Type:	Annual Oversight Cost Estimate

FORMER CENTERLINE WHEEL FACILITY (Continued) **S110653099**

Completed Date: 09/04/2013
Comments: Completed

Completed Area Name: PROJECT WIDE
Completed Sub Area Name: Not reported
Completed Document Type: Annual Oversight Cost Estimate
Completed Date: 10/16/2012
Comments: Not reported

Completed Area Name: PROJECT WIDE
Completed Sub Area Name: Not reported
Completed Document Type: Annual Oversight Cost Estimate
Completed Date: 09/17/2014
Comments: Completed

Completed Area Name: PROJECT WIDE
Completed Sub Area Name: Not reported
Completed Document Type: Removal Action Workplan
Completed Date: 07/13/2011
Comments: Not reported

Completed Area Name: PROJECT WIDE
Completed Sub Area Name: Not reported
Completed Document Type: Site Characterization Workplan
Completed Date: 02/11/2011
Comments: Work Plan Approved

Completed Area Name: PROJECT WIDE
Completed Sub Area Name: Not reported
Completed Document Type: Fact Sheets
Completed Date: 05/03/2011
Comments: Not reported

Completed Area Name: PROJECT WIDE
Completed Sub Area Name: Not reported
Completed Document Type: Community Profile
Completed Date: 05/03/2011
Comments: Not reported

Completed Area Name: PROJECT WIDE
Completed Sub Area Name: Not reported
Completed Document Type: Public Notice
Completed Date: 05/03/2011
Comments: Not reported

Completed Area Name: PROJECT WIDE
Completed Sub Area Name: Not reported
Completed Document Type: Removal Action Completion Report
Completed Date: 12/15/2011
Comments: Completed

Completed Area Name: PROJECT WIDE
Completed Sub Area Name: Not reported
Completed Document Type: Site Characterization Workplan
Completed Date: 04/24/2013
Comments: Completed

FORMER CENTERLINE WHEEL FACILITY (Continued) **S110653099**

Completed Area Name:	PROJECT WIDE
Completed Sub Area Name:	Not reported
Completed Document Type:	Technical Report
Completed Date:	02/24/2014
Comments:	Not reported

Completed Area Name:	PROJECT WIDE
Completed Sub Area Name:	Not reported
Completed Document Type:	Removal Action Completion Report
Completed Date:	06/26/2014
Comments:	Not reported

Completed Area Name:	PROJECT WIDE
Completed Sub Area Name:	Not reported
Completed Document Type:	Technical Report
Completed Date:	02/24/2014
Comments:	Not reported

Future Area Name:	PROJECT WIDE
Future Sub Area Name:	Not reported
Future Document Type:	Certification
Future Due Date:	2016
Schedule Area Name:	PROJECT WIDE
Schedule Sub Area Name:	Not reported
Schedule Document Type:	Land Use Restriction
Schedule Due Date:	12/04/2015
Schedule Revised Date:	Not reported

VCP:

Facility ID:	60001354
Site Type:	Voluntary Cleanup
Site Type Detail:	Voluntary Cleanup
Site Mgmt. Req.:	NONE SPECIFIED
Acres:	1
National Priorities List:	NO
Cleanup Oversight Agencies:	SMBRP
Lead Agency:	SMBRP
Lead Agency Description:	DTSC - Site Cleanup Program
Project Manager:	Armen Minassian
Supervisor:	Javier Hinojosa
Division Branch:	Cleanup Chatsworth
Site Code:	301501
Assembly:	57
Senate:	32
Special Programs Code:	Voluntary Cleanup Program
Status:	Active
Status Date:	10/07/2010
Restricted Use:	NO
Funding:	Responsible Party
Lat/Long:	33.89325 / -118.0437
APN:	8069-016-016, 8069-016-019
Past Use:	ABOVE GROUND STORAGE TANKS, HAZARDOUS WASTE STORAGE - TANKS/CONTAINERS, MACHINE SHOP, MANUFACTURING - METAL, MANUFACTURING - OTHER, METAL FINISHING
Potential COC:	30001, 30022, 30027
Confirmed COC:	30022,30027
Potential Description:	OTH, SOIL, SV

FORMER CENTERLINE WHEEL FACILITY (Continued) **S110653099**

Alias Name: 8069-016-016
Alias Type: APN
Alias Name: 8069-016-019
Alias Type: APN
Alias Name: 301501
Alias Type: Project Code (Site Code)
Alias Name: 60001354
Alias Type: Envirostor ID Number

Completed Info:
Completed Area Name: PROJECT WIDE
Completed Sub Area Name: Not reported
Completed Document Type: Annual Oversight Cost Estimate
Completed Date: 10/26/2011
Comments: Not reported

Completed Area Name: PROJECT WIDE
Completed Sub Area Name: Not reported
Completed Document Type: Voluntary Cleanup Agreement
Completed Date: 11/04/2010
Comments: Not reported

Completed Area Name: PROJECT WIDE
Completed Sub Area Name: Not reported
Completed Document Type: Annual Oversight Cost Estimate
Completed Date: 09/04/2013
Comments: Completed

Completed Area Name: PROJECT WIDE
Completed Sub Area Name: Not reported
Completed Document Type: Annual Oversight Cost Estimate
Completed Date: 10/16/2012
Comments: Not reported

Completed Area Name: PROJECT WIDE
Completed Sub Area Name: Not reported
Completed Document Type: Annual Oversight Cost Estimate
Completed Date: 09/17/2014
Comments: Completed

Completed Area Name: PROJECT WIDE
Completed Sub Area Name: Not reported
Completed Document Type: Removal Action Workplan
Completed Date: 07/13/2011
Comments: Not reported

Completed Area Name: PROJECT WIDE
Completed Sub Area Name: Not reported
Completed Document Type: Site Characterization Workplan
Completed Date: 02/11/2011
Comments: Work Plan Approved

Completed Area Name: PROJECT WIDE
Completed Sub Area Name: Not reported
Completed Document Type: Fact Sheets
Completed Date: 05/03/2011
Comments: Not reported

FORMER CENTERLINE WHEEL FACILITY (Continued) **S110653099**

Completed Area Name: PROJECT WIDE
Completed Sub Area Name: Not reported
Completed Document Type: Community Profile
Completed Date: 05/03/2011
Comments: Not reported

Completed Area Name: PROJECT WIDE
Completed Sub Area Name: Not reported
Completed Document Type: Public Notice
Completed Date: 05/03/2011
Comments: Not reported

Completed Area Name: PROJECT WIDE
Completed Sub Area Name: Not reported
Completed Document Type: Removal Action Completion Report
Completed Date: 12/15/2011
Comments: Completed

Completed Area Name: PROJECT WIDE
Completed Sub Area Name: Not reported
Completed Document Type: Site Characterization Workplan
Completed Date: 04/24/2013
Comments: Completed

Completed Area Name: PROJECT WIDE
Completed Sub Area Name: Not reported
Completed Document Type: Technical Report
Completed Date: 02/24/2014
Comments: Not reported

Completed Area Name: PROJECT WIDE
Completed Sub Area Name: Not reported
Completed Document Type: Removal Action Completion Report
Completed Date: 06/26/2014
Comments: Not reported

Completed Area Name: PROJECT WIDE
Completed Sub Area Name: Not reported
Completed Document Type: Technical Report
Completed Date: 02/24/2014
Comments: Not reported

Future Area Name: PROJECT WIDE
Future Sub Area Name: Not reported
Future Document Type: Certification
Future Due Date: 2016
Schedule Area Name: PROJECT WIDE
Schedule Sub Area Name: Not reported
Schedule Document Type: Land Use Restriction
Schedule Due Date: 12/04/2015
Schedule Revised Date: Not reported

58
NE
1/8-1/4
0.145 mi.
767 ft.

TWIST TITE MFG INC
13649 PUMICE STREET
SANTA FE SPRINGS, CA 90631

RCRA-SQG **1006930238** **CAR000147181**

Relative:
Lower

Actual:
78 ft.

RCRA-SQG:

Date form received by agency:	08/13/2003
Facility name:	TWIST TITE MFG INC
Facility address:	13649 PUMICE STREET SANTA FE SPRINGS, CA 90631
EPA ID:	CAR000147181
Contact:	MARTHA LEONARD
Contact address:	13649 PUMICE STREET SANTA FE SPRINGS, CA 90631
Contact country:	US
Contact telephone:	562-407-1733
Contact email:	Not reported
EPA Region:	09
Classification:	Small Small Quantity Generator
Description:	Handler: generates more than 100 and less than 1000 kg of hazardous waste during any calendar month and accumulates less than 6000 kg of hazardous waste at any time; or generates 100 kg or less of hazardous waste during any calendar month, and accumulates more than 1000 kg of hazardous waste at any time

Owner/Operator Summary:

Owner/operator name:	JERRY ELLINGHOUSE
Owner/operator address:	Not reported Not reported
Owner/operator country:	Not reported
Owner/operator telephone:	Not reported
Legal status:	Private
Owner/Operator Type:	Owner
Owner/Op start date:	08/01/1994
Owner/Op end date:	Not reported
Owner/operator name:	TERRY MASL
Owner/operator address:	Not reported Not reported
Owner/operator country:	Not reported
Owner/operator telephone:	Not reported
Legal status:	Private
Owner/Operator Type:	Operator
Owner/Op start date:	07/01/1996
Owner/Op end date:	Not reported

Handler Activities Summary:

U.S. importer of hazardous waste:	No
Mixed waste (haz. and radioactive):	No
Recycler of hazardous waste:	No
Transporter of hazardous waste:	No
Treater, storer or disposer of HW:	No
Underground injection activity:	No
On-site burner exemption:	No
Furnace exemption:	No
Used oil fuel burner:	No
Used oil processor:	No

TWIST TITE MFG INC (Continued) **1006930238**

User oil refiner: No
Used oil fuel marketer to burner: No
Used oil Specification marketer: No
Used oil transfer facility: No
Used oil transporter: No

. Waste code: D001
. Waste name: IGNITABLE WASTE

. Waste code: D018
. Waste name: BENZENE

. Waste code: D039
. Waste name: TETRACHLOROETHYLENE

. Waste code: D040
. Waste name: TRICHLORETHYLENE

Violation Status: No violations found

N59 **FOXMEYER HOSPITAL SUPPLY** **SWEEPS UST** **S106926387**
North **14518 BEST AVE** **N/A**
1/8-1/4 **SANTE FE SPRINGS, CA**
0.164 mi.
866 ft. **Site 1 of 2 in cluster N**

Relative:
Higher

Actual:
81 ft.

SWEEPS UST:
Status: Active
Comp Number: 13577
Number: 9
Board Of Equalization: Not reported
Referral Date: 06-30-89
Action Date: Not reported
Created Date: 06-30-89
Owner Tank Id: Not reported
SWRCB Tank Id: Not reported
Tank Status: Not reported
Capacity: Not reported
Active Date: Not reported
Tank Use: Not reported
STG: Not reported
Content: Not reported
Number Of Tanks: Not reported

---

60 **INTERIOR SYSTEMS INC** **RCRA-SQG** **1007569129**
ESE **15160 SPRING AVENUE** **HAZNET** **CAR000156026**
1/8-1/4 **SANTA FE SPRINGS, CA 90670**
0.170 mi.
897 ft.

Relative:
Lower

Actual:
72 ft.

RCRA-SQG:
Date form received by agency: 09/02/2004
Facility name: INTERIOR SYSTEMS INC
Facility address: 15160 SPRING AVENUE
SANTA FE SPRINGS, CA 90670
EPA ID: CAR000156026
Mailing address: 15160 SPRING AVE

INTERIOR SYSTEMS INC (Continued) **1007569129**

SANTA FE SPRINGS, CA 90670
Contact: ALAN PATTI
Contact address: 15160 SPRING AVE
SANTA FE SPRINGS, CA 90670
Contact country: US
Contact telephone: 562-483-7088
Contact email: Not reported
EPA Region: 09
Classification: Small Small Quantity Generator
Description: Handler: generates more than 100 and less than 1000 kg of hazardous waste during any calendar month and accumulates less than 6000 kg of hazardous waste at any time; or generates 100 kg or less of hazardous waste during any calendar month, and accumulates more than 1000 kg of hazardous waste at any time

Owner/Operator Summary:
Owner/operator name: PROLOGIS TRUST
Owner/operator address: Not reported
Not reported
Owner/operator country: US
Owner/operator telephone: Not reported
Legal status: Private
Owner/Operator Type: Operator
Owner/Op start date: 03/07/1997
Owner/Op end date: Not reported

Owner/operator name: INTERIOR SYSTEMS INC
Owner/operator address: Not reported
Not reported
Owner/operator country: US
Owner/operator telephone: Not reported
Legal status: Private
Owner/Operator Type: Owner
Owner/Op start date: 01/02/2003
Owner/Op end date: Not reported

Handler Activities Summary:
U.S. importer of hazardous waste: No
Mixed waste (haz. and radioactive): No
Recycler of hazardous waste: No
Transporter of hazardous waste: No
Treater, storer or disposer of HW: No
Underground injection activity: No
On-site burner exemption: No
Furnace exemption: No
Used oil fuel burner: No
Used oil processor: No
User oil refiner: No
Used oil fuel marketer to burner: No
Used oil Specification marketer: No
Used oil transfer facility: No
Used oil transporter: No

. Waste code: D001
. Waste name: IGNITABLE WASTE

INTERIOR SYSTEMS INC (Continued) **1007569129**

. Waste code: D035
. Waste name: METHYL ETHYL KETONE

. Waste code: F003
. Waste name: THE FOLLOWING SPENT NONHALOGENATED SOLVENTS: XYLENE, ACETONE, ETHYL ACETATE, ETHYL BENZENE, ETHYL ETHER, METHYL ISOBUTYL KETONE, N-BUTYL ALCOHOL, CYCLOHEXANONE, AND METHANOL; ALL SPENT SOLVENT MIXTURES/BLENDS CONTAINING, BEFORE USE, ONLY THE ABOVE SPENT NONHALOGENATED SOLVENTS; AND ALL SPENT SOLVENT MIXTURES/BLENDS CONTAINING, BEFORE USE, ONE OR MORE OF THE ABOVE NONHALOGENATED SOLVENTS, AND A TOTAL OF TEN PERCENT OR MORE (BY VOLUME) OF ONE OR MORE OF THOSE SOLVENTS LISTED IN F001, F002, F004, AND F005; AND STILL BOTTOMS FROM THE RECOVERY OF THESE SPENT SOLVENTS AND SPENT SOLVENT MIXTURES.

. Waste code: F005
. Waste name: THE FOLLOWING SPENT NONHALOGENATED SOLVENTS: TOLUENE, METHYL ETHYL KETONE, CARBON DISULFIDE, ISOBUTANOL, PYRIDINE, BENZENE, 2-ETHOXYETHANOL, AND 2-NITROPROPANE; ALL SPENT SOLVENT MIXTURES/BLENDS CONTAINING, BEFORE USE, A TOTAL OF TEN PERCENT OR MORE (BY VOLUME) OF ONE OR MORE OF THE ABOVE NONHALOGENATED SOLVENTS OR THOSE SOLVENTS LISTED IN F001, F002, OR F004; AND STILL BOTTOMS FROM THE RECOVERY OF THESE SPENT SOLVENTS AND SPENT SOLVENT MIXTURES.

Historical Generators:
Date form received by agency: 08/11/2004
Site name: INTERIOR SYSTEMS INC
Classification: Small Quantity Generator

. Waste code: F003
. Waste name: THE FOLLOWING SPENT NONHALOGENATED SOLVENTS: XYLENE, ACETONE, ETHYL ACETATE, ETHYL BENZENE, ETHYL ETHER, METHYL ISOBUTYL KETONE, N-BUTYL ALCOHOL, CYCLOHEXANONE, AND METHANOL; ALL SPENT SOLVENT MIXTURES/BLENDS CONTAINING, BEFORE USE, ONLY THE ABOVE SPENT NONHALOGENATED SOLVENTS; AND ALL SPENT SOLVENT MIXTURES/BLENDS CONTAINING, BEFORE USE, ONE OR MORE OF THE ABOVE NONHALOGENATED SOLVENTS, AND A TOTAL OF TEN PERCENT OR MORE (BY VOLUME) OF ONE OR MORE OF THOSE SOLVENTS LISTED IN F001, F002, F004, AND F005; AND STILL BOTTOMS FROM THE RECOVERY OF THESE SPENT SOLVENTS AND SPENT SOLVENT MIXTURES.

Violation Status: No violations found

HAZNET:
envid: 1007569129
Year: 2007
GEPAID: CAR000156026
Contact: OSCAR PEREZ/PLT MGR
Telephone: 5624837088
Mailing Name: Not reported
Mailing Address: 15160 SPRING AVE
Mailing City,St,Zip: SANTA FE SPRINGS, CA 906700000
Gen County: Not reported
TSD EPA ID: CAD008252405
TSD County: Not reported
Waste Category: Other organic solids
Disposal Method: Storage, Bulking, And/Or Transfer Off Site--No Treatment/Reovery

INTERIOR SYSTEMS INC (Continued) **1007569129**

	(H010-H129) Or (H131-H135)
Tons:	1.47
Cat Decode:	Other organic solids
Method Decode:	Storage, Bulking, And/Or Transfer Off Site--No Treatment/Reovery (H010-H129) Or (H131-H135)
Facility County:	Los Angeles

envid:	1007569129
Year:	2006
GEPAID:	CAR000156026
Contact:	ALAN PATTI
Telephone:	5624837088
Mailing Name:	Not reported
Mailing Address:	15160 SPRING AVE
Mailing City,St,Zip:	SANTA FE SPRINGS, CA 906700000
Gen County:	Not reported
TSD EPA ID:	CAD008252405
TSD County:	Not reported
Waste Category:	Other organic solids
Disposal Method:	Transfer Station
Tons:	0.42
Cat Decode:	Other organic solids
Method Decode:	Transfer Station
Facility County:	Los Angeles

envid:	1007569129
Year:	2006
GEPAID:	CAR000156026
Contact:	ALAN PATTI
Telephone:	5624837088
Mailing Name:	Not reported
Mailing Address:	15160 SPRING AVE
Mailing City,St,Zip:	SANTA FE SPRINGS, CA 906700000
Gen County:	Not reported
TSD EPA ID:	CAD008252405
TSD County:	Not reported
Waste Category:	Other organic solids
Disposal Method:	Transfer Station
Tons:	0.4
Cat Decode:	Other organic solids
Method Decode:	Transfer Station
Facility County:	Los Angeles

envid:	1007569129
Year:	2006
GEPAID:	CAR000156026
Contact:	ALAN PATTI
Telephone:	5624837088
Mailing Name:	Not reported
Mailing Address:	15160 SPRING AVE
Mailing City,St,Zip:	SANTA FE SPRINGS, CA 906700000
Gen County:	Not reported
TSD EPA ID:	CAD008252405
TSD County:	Not reported
Waste Category:	Other organic solids
Disposal Method:	Storage, Bulking, And/Or Transfer Off Site--No Treatment/Reovery (H010-H129) Or (H131-H135)

INTERIOR SYSTEMS INC (Continued) **1007569129**

Tons:	0.7
Cat Decode:	Other organic solids
Method Decode:	Storage, Bulking, And/Or Transfer Off Site--No Treatment/Reovery (H010-H129) Or (H131-H135)
Facility County:	Los Angeles
envid:	1007569129
Year:	2005
GEPAID:	CAR000156026
Contact:	ALAN PATTI
Telephone:	5624837088
Mailing Name:	Not reported
Mailing Address:	15160 SPRING AVE
Mailing City,St,Zip:	SANTA FE SPRINGS, CA 906700000
Gen County:	Not reported
TSD EPA ID:	CAD008252405
TSD County:	Not reported
Waste Category:	Other organic solids
Disposal Method:	Transfer Station
Tons:	1.52
Cat Decode:	Other organic solids
Method Decode:	Transfer Station
Facility County:	Los Angeles

Click this hyperlink while viewing on your computer to access
2 additional CA_HAZNET: record(s) in the EDR Site Report.

O61 **SUPERIOR TRANS MED** **SWEEPS UST** **S106932706**
ENE **14700 SPRING ST** **N/A**
1/8-1/4 **SANTE FE SPRINGS, CA**
0.173 mi.
915 ft. **Site 1 of 5 in cluster O**

Relative:
Lower

Actual:
77 ft.

SWEEPS UST:

Status:	Active
Comp Number:	13316
Number:	9
Board Of Equalization:	Not reported
Referral Date:	06-30-89
Action Date:	Not reported
Created Date:	06-30-89
Owner Tank Id:	Not reported
SWRCB Tank Id:	Not reported
Tank Status:	Not reported
Capacity:	Not reported
Active Date:	Not reported
Tank Use:	Not reported
STG:	Not reported
Content:	Not reported
Number Of Tanks:	Not reported

O62 **G AND K SERVICES** **RCRA-LQG** **1010314151**
ENE **14700 SPRING AVE** **HAZNET** **CAR000182675**
1/8-1/4 **SANTA FE SPRINGS, CA 90670**
0.173 mi.
915 ft. **Site 2 of 5 in cluster O**

Relative:
Lower

Actual:
77 ft.

RCRA-LQG:

Date form received by agency:	03/21/2007
Facility name:	G AND K SERVICES
Facility address:	14700 SPRING AVE SANTA FE SPRINGS, CA 90670
EPA ID:	CAR000182675
Contact:	ROBERT G SHARP
Contact address:	14700 SPRING AVE SANTA FE SPRINGS, CA 90670
Contact country:	US
Contact telephone:	800-655-1362
Contact email:	RSHARP@GKSERVICES.COM
EPA Region:	09
Land type:	Private
Classification:	Large Quantity Generator
Description:	Handler: generates 1,000 kg or more of hazardous waste during any calendar month; or generates more than 1 kg of acutely hazardous waste during any calendar month; or generates more than 100 kg of any residue or contaminated soil, waste or other debris resulting from the cleanup of a spill, into or on any land or water, of acutely hazardous waste during any calendar month; or generates 1 kg or less of acutely hazardous waste during any calendar month, and accumulates more than 1 kg of acutely hazardous waste at any time; or generates 100 kg or less of any residue or contaminated soil, waste or other debris resulting from the cleanup of a spill, into or on any land or water, of acutely hazardous waste during any calendar month, and accumulates more than 100 kg of that material at any time

Owner/Operator Summary:

Owner/operator name:	G AND K SERVICES CO
Owner/operator address:	Not reported Not reported
Owner/operator country:	Not reported
Owner/operator telephone:	Not reported
Legal status:	Private
Owner/Operator Type:	Operator
Owner/Op start date:	08/15/1998
Owner/Op end date:	Not reported

Owner/operator name:	G AND K SERVICES CO
Owner/operator address:	5995 OPUS PKWY MINNETONKA, MN 55343
Owner/operator country:	US
Owner/operator telephone:	Not reported
Legal status:	Private
Owner/Operator Type:	Owner
Owner/Op start date:	08/15/1998
Owner/Op end date:	Not reported

Handler Activities Summary:

U.S. importer of hazardous waste:	No
Mixed waste (haz. and radioactive):	No

G AND K SERVICES (Continued) **1010314151**

Recycler of hazardous waste: No
Transporter of hazardous waste: No
Treater, storer or disposer of HW: No
Underground injection activity: No
On-site burner exemption: No
Furnace exemption: No
Used oil fuel burner: No
Used oil processor: No
User oil refiner: No
Used oil fuel marketer to burner: No
Used oil Specification marketer: No
Used oil transfer facility: No
Used oil transporter: No

. Waste code: D001
. Waste name: IGNITABLE WASTE

Facility Has Received Notices of Violations:
Regulation violated: Not reported
Area of violation: Generators - Pre-transport
Date violation determined: 02/09/2007
Date achieved compliance: 07/25/2007
Violation lead agency: EPA
Enforcement action: SINGLE SITE CA/FO
Enforcement action date: 09/30/2008
Enf. disposition status: Action Satisfied (Case Closed)
Enf. disp. status date: 09/30/2008
Enforcement lead agency: EPA
Proposed penalty amount: Not reported
Final penalty amount: 222500
Paid penalty amount: Not reported

Regulation violated: Not reported
Area of violation: TSD IS-Air Emission Standards - Equipment Leaks
Date violation determined: 02/09/2007
Date achieved compliance: 07/25/2007
Violation lead agency: EPA
Enforcement action: SINGLE SITE CA/FO
Enforcement action date: 09/30/2008
Enf. disposition status: Action Satisfied (Case Closed)
Enf. disp. status date: 09/30/2008
Enforcement lead agency: EPA
Proposed penalty amount: Not reported
Final penalty amount: 222500
Paid penalty amount: Not reported

Regulation violated: Not reported
Area of violation: TSD IS-Contingency Plan and Emergency Procedures
Date violation determined: 02/09/2007
Date achieved compliance: 07/25/2007
Violation lead agency: EPA
Enforcement action: SINGLE SITE CA/FO
Enforcement action date: 09/30/2008
Enf. disposition status: Action Satisfied (Case Closed)
Enf. disp. status date: 09/30/2008
Enforcement lead agency: EPA
Proposed penalty amount: Not reported

G AND K SERVICES (Continued) **1010314151**

Final penalty amount: 222500
Paid penalty amount: Not reported

Regulation violated: Not reported
Area of violation: TSD IS-Air Emission Standards - Tank/SI/Container
Date violation determined: 02/09/2007
Date achieved compliance: 07/25/2007
Violation lead agency: EPA
Enforcement action: SINGLE SITE CA/FO
Enforcement action date: 09/30/2008
Enf. disposition status: Action Satisfied (Case Closed)
Enf. disp. status date: 09/30/2008
Enforcement lead agency: EPA
Proposed penalty amount: Not reported
Final penalty amount: 222500
Paid penalty amount: Not reported

Regulation violated: Not reported
Area of violation: TSD IS-General Facility Standards
Date violation determined: 02/09/2007
Date achieved compliance: 07/25/2007
Violation lead agency: EPA
Enforcement action: SINGLE SITE CA/FO
Enforcement action date: 09/30/2008
Enf. disposition status: Action Satisfied (Case Closed)
Enf. disp. status date: 09/30/2008
Enforcement lead agency: EPA
Proposed penalty amount: Not reported
Final penalty amount: 222500
Paid penalty amount: Not reported

Evaluation Action Summary:
Evaluation date: 09/30/2008
Evaluation: NOT A SIGNIFICANT NON-COMPLIER
Area of violation: Not reported
Date achieved compliance: Not reported
Evaluation lead agency: EPA

Evaluation date: 05/04/2007
Evaluation: SIGNIFICANT NON-COMPLIER
Area of violation: TSD IS-Air Emission Standards - Tank/SI/Container
Date achieved compliance: 07/25/2007
Evaluation lead agency: EPA

Evaluation date: 05/04/2007
Evaluation: SIGNIFICANT NON-COMPLIER
Area of violation: Generators - Pre-transport
Date achieved compliance: 07/25/2007
Evaluation lead agency: EPA

Evaluation date: 05/04/2007
Evaluation: SIGNIFICANT NON-COMPLIER
Area of violation: TSD IS-Contingency Plan and Emergency Procedures
Date achieved compliance: 07/25/2007
Evaluation lead agency: EPA

Evaluation date: 05/04/2007

G AND K SERVICES (Continued) **1010314151**

Evaluation: SIGNIFICANT NON-COMPLIER
Area of violation: TSD IS-General Facility Standards
Date achieved compliance: 07/25/2007
Evaluation lead agency: EPA

Evaluation date: 05/04/2007
Evaluation: SIGNIFICANT NON-COMPLIER
Area of violation: TSD IS-Air Emission Standards - Equipment Leaks
Date achieved compliance: 07/25/2007
Evaluation lead agency: EPA

Evaluation date: 02/09/2007
Evaluation: COMPLIANCE EVALUATION INSPECTION ON-SITE
Area of violation: TSD IS-Contingency Plan and Emergency Procedures
Date achieved compliance: 07/25/2007
Evaluation lead agency: EPA

Evaluation date: 02/09/2007
Evaluation: COMPLIANCE EVALUATION INSPECTION ON-SITE
Area of violation: TSD IS-General Facility Standards
Date achieved compliance: 07/25/2007
Evaluation lead agency: EPA

Evaluation date: 02/09/2007
Evaluation: COMPLIANCE EVALUATION INSPECTION ON-SITE
Area of violation: TSD IS-Air Emission Standards - Tank/SI/Container
Date achieved compliance: 07/25/2007
Evaluation lead agency: EPA

Evaluation date: 02/09/2007
Evaluation: COMPLIANCE EVALUATION INSPECTION ON-SITE
Area of violation: TSD IS-Air Emission Standards - Equipment Leaks
Date achieved compliance: 07/25/2007
Evaluation lead agency: EPA

Evaluation date: 02/09/2007
Evaluation: COMPLIANCE EVALUATION INSPECTION ON-SITE
Area of violation: Generators - Pre-transport
Date achieved compliance: 07/25/2007
Evaluation lead agency: EPA

HAZNET:
envid: 1010314151
Year: 2014
GEPAID: CAR000182675
Contact: JASPREET NARR
Telephone: 9529125718
Mailing Name: Not reported
Mailing Address: 5995 OPUS PKWY STE 500
Mailing City,St,Zip: MINNETONKA, MN 553439078
Gen County: Los Angeles
TSD EPA ID: AZC950823111
TSD County: 99
Waste Category: Unspecified sludge waste
Disposal Method: Landfill Or Surface Impoundment That Will Be Closed As Landfill(To Include On-Site Treatment And/Or Stabilization)
Tons: 309.3076
Cat Decode: Unspecified sludge waste

G AND K SERVICES (Continued) **1010314151**

Method Decode:	Landfill Or Surface Impoundment That Will Be Closed As Landfill(To Include On-Site Treatment And/Or Stabilization)
Facility County:	Los Angeles
envid:	1010314151
Year:	2014
GEPAID:	CAR000182675
Contact:	JASPREET NARR
Telephone:	9529125718
Mailing Name:	Not reported
Mailing Address:	5995 OPUS PKWY STE 500
Mailing City,St,Zip:	MINNETONKA, MN 553439078
Gen County:	Los Angeles
TSD EPA ID:	CAD028409019
TSD County:	Los Angeles
Waste Category:	Waste oil and mixed oil
Disposal Method:	Storage, Bulking, And/Or Transfer Off Site--No Treatment/Reovery (H010-H129) Or (H131-H135)
Tons:	0.266
Cat Decode:	Waste oil and mixed oil
Method Decode:	Storage, Bulking, And/Or Transfer Off Site--No Treatment/Reovery (H010-H129) Or (H131-H135)
Facility County:	Los Angeles
envid:	1010314151
Year:	2013
GEPAID:	CAR000182675
Contact:	Elizabeth Williams
Telephone:	9529155500
Mailing Name:	Not reported
Mailing Address:	5995 OPUS PKWY STE 500
Mailing City,St,Zip:	MINNETONKA, MN 553439078
Gen County:	Los Angeles
TSD EPA ID:	AZC950823111
TSD County:	99
Waste Category:	Not reported
Disposal Method:	Landfill Or Surface Impoundment That Will Be Closed As Landfill(To Include On-Site Treatment And/Or Stabilization)
Tons:	347.2336
Cat Decode:	Not reported
Method Decode:	Landfill Or Surface Impoundment That Will Be Closed As Landfill(To Include On-Site Treatment And/Or Stabilization)
Facility County:	Not reported
envid:	1010314151
Year:	2013
GEPAID:	CAR000182675
Contact:	Elizabeth Williams
Telephone:	9529155500
Mailing Name:	Not reported
Mailing Address:	5995 OPUS PKWY STE 500
Mailing City,St,Zip:	MINNETONKA, MN 553439078
Gen County:	Los Angeles
TSD EPA ID:	CAD028409019
TSD County:	Los Angeles
Waste Category:	Not reported
Disposal Method:	Storage, Bulking, And/Or Transfer Off Site--No Treatment/Reovery

G AND K SERVICES (Continued) **1010314151**

(H010-H129) Or (H131-H135)
Tons: 0.627
Cat Decode: Not reported
Method Decode: Storage, Bulking, And/Or Transfer Off Site--No Treatment/Reovery (H010-H129) Or (H131-H135)
Facility County: Not reported

envid: 1010314151
Year: 2013
GEPAID: CAR000182675
Contact: Elizabeth Williams
Telephone: 9529155500
Mailing Name: Not reported
Mailing Address: 5995 OPUS PKWY STE 500
Mailing City,St,Zip: MINNETONKA, MN 553439078
Gen County: Los Angeles
TSD EPA ID: NVT330010000
TSD County: 99
Waste Category: Not reported
Disposal Method: Landfill Or Surface Impoundment That Will Be Closed As Landfill(To Include On-Site Treatment And/Or Stabilization)
Tons: 0.075
Cat Decode: Not reported
Method Decode: Landfill Or Surface Impoundment That Will Be Closed As Landfill(To Include On-Site Treatment And/Or Stabilization)
Facility County: Not reported

Click this hyperlink while viewing on your computer to access
32 additional CA_HAZNET: record(s) in the EDR Site Report.

O63 **G&K SERVICES, INC.** **HIST UST** **U001565158**
ENE **14700 SPRING AVE** **CHMIRS** **N/A**
1/8-1/4 **SANTA FE SPRINGS, CA 90670** **EMI**
0.173 mi.
915 ft. **Site 3 of 5 in cluster O**

Relative:
Lower

Actual:
77 ft.

HIST UST:
File Number: 0002892C
URL: http://geotracker.waterboards.ca.gov/ustpdfs/pdf/0002892C.pdf
Region: STATE
Facility ID: 00000055870
Facility Type: Other
Other Type: MANUFACTURER
Contact Name: Not reported
Telephone: 2139211416
Owner Name: SUPERIOR TRANS-MED
Owner Address: 14700 SPRING AVE.
Owner City,St,Zip: SANTA FE SPRINGS, CA 90670
Total Tanks: 0002

Tank Num: 001
Container Num: 2
Year Installed: 1970
Tank Capacity: 00010000
Tank Used for: PRODUCT
Type of Fuel: UNLEADED
Container Construction Thickness: Not reported
Leak Detection: Visual

G&K SERVICES, INC. (Continued) **U001565158**

Tank Num:	002
Container Num:	1
Year Installed:	1970
Tank Capacity:	00010000
Tank Used for:	PRODUCT
Type of Fuel:	UNLEADED
Container Construction Thickness:	Not reported
Leak Detection:	Visual

Click here for Geo Tracker PDF:

CHMIRS:

OES Incident Number:	12-3847
OES notification:	07/02/2012
OES Date:	Not reported
OES Time:	Not reported
Date Completed:	**Not reported**
Property Use:	Not reported
Agency Id Number:	Not reported
Agency Incident Number:	Not reported
Time Notified:	Not reported
Time Completed:	Not reported
Surrounding Area:	Not reported
Estimated Temperature:	Not reported
Property Management:	Not reported
More Than Two Substances Involved?:	Not reported
Resp Agncy Personel # Of Decontaminated:	Not reported
Responding Agency Personel # Of Injuries:	Not reported
Responding Agency Personel # Of Fatalities:	Not reported
Others Number Of Decontaminated:	Not reported
Others Number Of Injuries:	Not reported
Others Number Of Fatalities:	Not reported
Vehicle Make/year:	Not reported
Vehicle License Number:	Not reported
Vehicle State:	Not reported
Vehicle Id Number:	Not reported
CA DOT PUC/ICC Number:	Not reported
Company Name:	Not reported
Reporting Officer Name/ID:	Not reported
Report Date:	Not reported
Facility Telephone:	Not reported
Waterway Involved:	Yes
Waterway:	storm drain
Spill Site:	Industrial Plant
Cleanup By:	Fire Dept.
Containment:	Not reported
What Happened:	Not reported
Type:	Not reported
Measure:	Unknown
Other:	Not reported
Date/Time:	2030
Year:	2012
Agency:	G & K Services
Incident Date:	7/1/2012
Admin Agency:	Santa Fe Springs Fire Department
Amount:	Not reported
Contained:	Unknown

G&K SERVICES, INC. (Continued) **U001565158**

Site Type:	storm drain
E Date:	Not reported
Substance:	Fire Suppression Foam
Quantity Released:	UNK
Unknown:	Not reported
Substance #2:	Not reported
Substance #3:	Not reported
Evacuations:	Not reported
Number of Injuries:	Not reported
Number of Fatalities:	Not reported
#1 Pipeline:	Not reported
#2 Pipeline:	Not reported
#3 Pipeline:	Not reported
#1 Vessel >= 300 Tons:	Not reported
#2 Vessel >= 300 Tons:	Not reported
#3 Vessel >= 300 Tons:	Not reported
Evacs:	Not reported
Injuries:	Not reported
Fatals:	Not reported
Comments:	Not reported
Description:	The caller is reporting a fire at an industrial laundry. The contents were textiles and shop rags (with oil residue). An unknown amount of fire suppression foam and other residue spilled into storm drain.

EMI:

Year:	2002
County Code:	19
Air Basin:	SC
Facility ID:	67675
Air District Name:	SC
SIC Code:	7218
Air District Name:	SOUTH COAST AQMD
Community Health Air Pollution Info System:	Not reported
Consolidated Emission Reporting Rule:	Not reported
Total Organic Hydrocarbon Gases Tons/Yr:	0
Reactive Organic Gases Tons/Yr:	0
Carbon Monoxide Emissions Tons/Yr:	1
NOX - Oxides of Nitrogen Tons/Yr:	2
SOX - Oxides of Sulphur Tons/Yr:	0
Particulate Matter Tons/Yr:	0
Part. Matter 10 Micrometers and Smllr Tons/Yr:	0

Year:	2003
County Code:	19
Air Basin:	SC
Facility ID:	67675
Air District Name:	SC
SIC Code:	7218
Air District Name:	SOUTH COAST AQMD
Community Health Air Pollution Info System:	Not reported
Consolidated Emission Reporting Rule:	Not reported
Total Organic Hydrocarbon Gases Tons/Yr:	0
Reactive Organic Gases Tons/Yr:	0
Carbon Monoxide Emissions Tons/Yr:	1
NOX - Oxides of Nitrogen Tons/Yr:	2

G&K SERVICES, INC. (Continued) **U001565158**

SOX - Oxides of Sulphur Tons/Yr:	0
Particulate Matter Tons/Yr:	0
Part. Matter 10 Micrometers and Smllr Tons/Yr:	0

Year:	2004
County Code:	19
Air Basin:	SC
Facility ID:	67675
Air District Name:	SC
SIC Code:	7218
Air District Name:	SOUTH COAST AQMD
Community Health Air Pollution Info System:	Not reported
Consolidated Emission Reporting Rule:	Not reported
Total Organic Hydrocarbon Gases Tons/Yr:	0.2309
Reactive Organic Gases Tons/Yr:	0.09
Carbon Monoxide Emissions Tons/Yr:	0.80742
NOX - Oxides of Nitrogen Tons/Yr:	1.7981
SOX - Oxides of Sulphur Tons/Yr:	0.011252
Particulate Matter Tons/Yr:	0.11412
Part. Matter 10 Micrometers and Smllr Tons/Yr:	0.1

Year:	2008
County Code:	19
Air Basin:	SC
Facility ID:	67675
Air District Name:	SC
SIC Code:	7218
Air District Name:	SOUTH COAST AQMD
Community Health Air Pollution Info System:	Not reported
Consolidated Emission Reporting Rule:	Not reported
Total Organic Hydrocarbon Gases Tons/Yr:	.2960588510243312314
Reactive Organic Gases Tons/Yr:	.16633885
Carbon Monoxide Emissions Tons/Yr:	.48
NOX - Oxides of Nitrogen Tons/Yr:	1.34
SOX - Oxides of Sulphur Tons/Yr:	.006558
Particulate Matter Tons/Yr:	1.09615
Part. Matter 10 Micrometers and Smllr Tons/Yr:	1.0418425

Year:	2009
County Code:	19
Air Basin:	SC
Facility ID:	67675
Air District Name:	SC
SIC Code:	7218
Air District Name:	SOUTH COAST AQMD
Community Health Air Pollution Info System:	Not reported
Consolidated Emission Reporting Rule:	Not reported
Total Organic Hydrocarbon Gases Tons/Yr:	0.155708195168166
Reactive Organic Gases Tons/Yr:	6.5740000000000007E-2
Carbon Monoxide Emissions Tons/Yr:	0.47999999999999998
NOX - Oxides of Nitrogen Tons/Yr:	1.3200000000000001
SOX - Oxides of Sulphur Tons/Yr:	6.5319999999999996E-3
Particulate Matter Tons/Yr:	1.09615
Part. Matter 10 Micrometers and Smllr Tons/Yr:	1.0418425

Year:	2010
County Code:	19

G&K SERVICES, INC. (Continued) **U001565158**

Air Basin:	SC
Facility ID:	67675
Air District Name:	SC
SIC Code:	7218
Air District Name:	SOUTH COAST AQMD
Community Health Air Pollution Info System:	Not reported
Consolidated Emission Reporting Rule:	Not reported
Total Organic Hydrocarbon Gases Tons/Yr:	0.17914451681667401
Reactive Organic Gases Tons/Yr:	7.5450000000000003E-2
Carbon Monoxide Emissions Tons/Yr:	0.53122999999999998
NOX - Oxides of Nitrogen Tons/Yr:	1.3329
SOX - Oxides of Sulphur Tons/Yr:	6.5599999999999999E-3
Particulate Matter Tons/Yr:	1.1993199999999999
Part. Matter 10 Micrometers and Smllr Tons/Yr:	0.73826449999999999

O64 **G&K SERVICES** **RCRA-LQG 1007200007**
ENE **14700 SPRING AVENUE** **ICIS CAL000045774**
1/8-1/4 **SANTA FE SPRINGS, CA 90670**
0.173 mi.
915 ft. **Site 4 of 5 in cluster O**

Relative:
Lower

Actual:
77 ft.

RCRA-LQG:

Date form received by agency:	04/16/2006
Facility name:	G & K SERVICES
Facility address:	14700 SPRING AVENUE SANTA FE SPRINGS, CA 90670
EPA ID:	CAL000045774
Contact:	JONATHAN P NEDVED
Contact address:	Not reported Not reported
Contact country:	US
Contact telephone:	(952) 912-5866
Contact email:	JNEDVED@GKSERVICES.COM
EPA Region:	09
Classification:	Large Quantity Generator
Description:	Handler: generates 1,000 kg or more of hazardous waste during any calendar month; or generates more than 1 kg of acutely hazardous waste during any calendar month; or generates more than 100 kg of any residue or contaminated soil, waste or other debris resulting from the cleanup of a spill, into or on any land or water, of acutely hazardous waste during any calendar month; or generates 1 kg or less of acutely hazardous waste during any calendar month, and accumulates more than 1 kg of acutely hazardous waste at any time; or generates 100 kg or less of any residue or contaminated soil, waste or other debris resulting from the cleanup of a spill, into or on any land or water, of acutely hazardous waste during any calendar month, and accumulates more than 100 kg of that material at any time

Owner/Operator Summary:

Owner/operator name:	G & K SERVICES, CO.
Owner/operator address:	Not reported Not reported
Owner/operator country:	US
Owner/operator telephone:	Not reported
Legal status:	Private
Owner/Operator Type:	Operator
Owner/Op start date:	08/15/1988

G&K SERVICES (Continued) **1007200007**

Owner/Op end date: Not reported

Owner/operator name: G 7 K SERVICES, CO.
Owner/operator address: 5995 OPUS PARKWAY, SUITE 500
MINNETONKA, MN 55343
Owner/operator country: US
Owner/operator telephone: Not reported
Legal status: Private
Owner/Operator Type: Owner
Owner/Op start date: 08/15/1988
Owner/Op end date: Not reported

Handler Activities Summary:
U.S. importer of hazardous waste: No
Mixed waste (haz. and radioactive): No
Recycler of hazardous waste: No
Transporter of hazardous waste: No
Treater, storer or disposer of HW: No
Underground injection activity: No
On-site burner exemption: No
Furnace exemption: No
Used oil fuel burner: No
Used oil processor: No
User oil refiner: No
Used oil fuel marketer to burner: No
Used oil Specification marketer: No
Used oil transfer facility: No
Used oil transporter: No

. Waste code: 491
. Waste name: 491

. Waste code: D001
. Waste name: IGNITABLE WASTE

Historical Generators:
Date form received by agency: 02/06/2002
Site name: G&K SERVICES
Classification: Large Quantity Generator

. Waste code: D001
. Waste name: IGNITABLE WASTE

. Waste code: D018
. Waste name: BENZENE

. Waste code: F002
. Waste name: THE FOLLOWING SPENT HALOGENATED SOLVENTS: TETRACHLOROETHYLENE, METHYLENE CHLORIDE, TRICHLOROETHYLENE, 1,1,1-TRICHLOROETHANE, CHLOROBENZENE, 1,1,2-TRICHLORO-1,2,2-TRIFLUOROETHANE, ORTHO-DICHLOROBENZENE, TRICHLOROFLUOROMETHANE, AND 1,1,2, TRICHLOROETHANE; ALL SPENT SOLVENT MIXTURES/BLENDS CONTAINING, BEFORE USE, A TOTAL OF TEN PERCENT OR MORE (BY VOLUME) OF ONE OR MORE OF THE ABOVE HALOGENATED SOLVENTS OR THOSE SOLVENTS LISTED IN F001, F004, AND F005; AND STILL BOTTOMS FROM THE RECOVERY OF THESE SPENT SOLVENTS AND SPENT SOLVENT MIXTURES.

G&K SERVICES (Continued) **1007200007**

. Waste code: F003
. Waste name: THE FOLLOWING SPENT NONHALOGENATED SOLVENTS: XYLENE, ACETONE, ETHYL ACETATE, ETHYL BENZENE, ETHYL ETHER, METHYL ISOBUTYL KETONE, N-BUTYL ALCOHOL, CYCLOHEXANONE, AND METHANOL; ALL SPENT SOLVENT MIXTURES/BLENDS CONTAINING, BEFORE USE, ONLY THE ABOVE SPENT NONHALOGENATED SOLVENTS; AND ALL SPENT SOLVENT MIXTURES/BLENDS CONTAINING, BEFORE USE, ONE OR MORE OF THE ABOVE NONHALOGENATED SOLVENTS, AND A TOTAL OF TEN PERCENT OR MORE (BY VOLUME) OF ONE OR MORE OF THOSE SOLVENTS LISTED IN F001, F002, F004, AND F005; AND STILL BOTTOMS FROM THE RECOVERY OF THESE SPENT SOLVENTS AND SPENT SOLVENT MIXTURES.

Violation Status: No violations found

ICIS:
Enforcement Action ID: 09-2008-5021
FRS ID: 110017211961
Program ID: BR CAL000045774
Action Name: G & K SERVICES
Full Address: 14700 SPRING AVENUE SANTA FE SPRINGS CA 90670-5108
State: California
Facility Name: G&K SERVICES
Facility Address: 14700 SPRING AVENUE
SANTA FE SPRINGS, CA 90670-5108
Enforcement Action Type: RCRA 3008A AO For Comp And/Or Penalty
Facility County: LOS ANGELES
EPA Region #: 9

Enforcement Action ID: 09-2008-5021
FRS ID: 110017211961
Program ID: EIS 13486011
Action Name: G & K SERVICES
Full Address: 14700 SPRING AVENUE SANTA FE SPRINGS CA 90670-5108
State: California
Facility Name: G&K SERVICES
Facility Address: 14700 SPRING AVENUE
SANTA FE SPRINGS, CA 90670-5108
Enforcement Action Type: RCRA 3008A AO For Comp And/Or Penalty
Facility County: LOS ANGELES
EPA Region #: 9

Enforcement Action ID: 09-2008-5021
FRS ID: 110017211961
Program ID: RE-POWERING 60001370-18121
Action Name: G & K SERVICES
Full Address: 14700 SPRING AVENUE SANTA FE SPRINGS CA 90670-5108
State: California
Facility Name: G&K SERVICES
Facility Address: 14700 SPRING AVENUE
SANTA FE SPRINGS, CA 90670-5108
Enforcement Action Type: RCRA 3008A AO For Comp And/Or Penalty
Facility County: LOS ANGELES
EPA Region #: 9

Enforcement Action ID: 09-2008-5021
FRS ID: 110017211961
Program ID: RCRAINFO CAR000182675
Action Name: G & K SERVICES

G&K SERVICES (Continued) **1007200007**

Full Address: 14700 SPRING AVENUE SANTA FE SPRINGS CA 90670-5108
State: California
Facility Name: G&K SERVICES
Facility Address: 14700 SPRING AVENUE
SANTA FE SPRINGS, CA 90670-5108
Enforcement Action Type: RCRA 3008A AO For Comp And/Or Penalty
Facility County: LOS ANGELES
EPA Region #: 9

Enforcement Action ID: 09-2008-5021
FRS ID: 110017211961
Program ID: FRS 110017211961
Action Name: G & K SERVICES
Full Address: 14700 SPRING AVENUE SANTA FE SPRINGS CA 90670-5108
State: California
Facility Name: G&K SERVICES
Facility Address: 14700 SPRING AVENUE
SANTA FE SPRINGS, CA 90670-5108
Enforcement Action Type: RCRA 3008A AO For Comp And/Or Penalty
Facility County: LOS ANGELES
EPA Region #: 9

Program ID: BR CAL000045774
Facility Name: G&K SERVICES
Address: 14700 SPRING AVENUE
Tribal Indicator: N
Fed Facility: No
NAIC Code: Not reported
SIC Code: Not reported

Program ID: EIS 13486011
Facility Name: G&K SERVICES
Address: 14700 SPRING AVENUE
Tribal Indicator: N
Fed Facility: No
NAIC Code: Not reported
SIC Code: Not reported

Program ID: FRS 110017211961
Facility Name: G&K SERVICES
Address: 14700 SPRING AVENUE
Tribal Indicator: N
Fed Facility: No
NAIC Code: Not reported
SIC Code: Not reported

Program ID: RCRAINFO CAR000182675
Facility Name: G&K SERVICES
Address: 14700 SPRING AVENUE
Tribal Indicator: N
Fed Facility: No
NAIC Code: Not reported
SIC Code: Not reported

Program ID: RE-POWERING 60001370-18121
Facility Name: G&K SERVICES

G&K SERVICES (Continued) **1007200007**

Address: 14700 SPRING AVENUE
Tribal Indicator: N
Fed Facility: No
NAIC Code: Not reported
SIC Code: Not reported

O65 **G&K SERVICES, INC .** **ENVIROSTOR** **S102063007**
ENE **14700 SPRING AVENUE** **DEED** **N/A**
1/8-1/4 **SANTA FE SPRINGS, CA 90670**
0.173 mi.
915 ft. **Site 5 of 5 in cluster O**

Relative:
Lower

Actual:
77 ft.

ENVIROSTOR:
Facility ID: 60001370
Status: Certified O&M - Land Use Restrictions Only
Status Date: 03/05/2014
Site Code: 550737
Site Type: Tiered Permit
Site Type Detailed: Tiered Permit
Acres: 2.8
NPL: NO
Regulatory Agencies: SMBRP
Lead Agency: SMBRP
Program Manager: Irena Edwards
Supervisor: Manny Alonzo
Division Branch: Cleanup Cypress
Assembly: 57
Senate: 32
Special Program: Not reported
Restricted Use: YES
Site Mgmt Req: NONE SPECIFIED
Funding: Responsible Party
Latitude: 33.89797
Longitude: -118.0394
APN: NONE SPECIFIED
Past Use: LAUNDRY SERVICES
Potential COC: Toluene Xylenes 1,2,4-Trimethylbenzene 1,3,5-Trimethylbenzene
Confirmed COC: Toluene Xylenes 1,3,5-Trimethylbenzene 1,2,4-Trimethylbenzene
Potential Description: SOIL, SOIL, SV
Alias Name: 8069-004-077
Alias Type: Historical APN
Alias Name: 550737
Alias Type: Project Code (Site Code)
Alias Name: 60001370
Alias Type: Envirostor ID Number

Completed Info:
Completed Area Name: PROJECT WIDE
Completed Sub Area Name: Not reported
Completed Document Type: Consent Agreement
Completed Date: 07/20/2009
Comments: Agreement fully executed.

Completed Area Name: PROJECT WIDE
Completed Sub Area Name: Not reported
Completed Document Type: Annual Oversight Cost Estimate
Completed Date: 11/02/2011
Comments: Not reported

G&K SERVICES, INC . (Continued) **S102063007**

Completed Area Name: PROJECT WIDE
Completed Sub Area Name: Not reported
Completed Document Type: Correspondence
Completed Date: 10/29/2014
Comments: Completed

Completed Area Name: PROJECT WIDE
Completed Sub Area Name: Not reported
Completed Document Type: CEQA - Notice of Exemption
Completed Date: 01/03/2013
Comments: Not reported

Completed Area Name: PROJECT WIDE
Completed Sub Area Name: Not reported
Completed Document Type: Acknowledgement of Satisfaction
Completed Date: 02/11/2014
Comments: Completed

Completed Area Name: PROJECT WIDE
Completed Sub Area Name: Not reported
Completed Document Type: Land Use Restriction
Completed Date: 09/26/2013
Comments: Completed

Completed Area Name: PROJECT WIDE
Completed Sub Area Name: Not reported
Completed Document Type: Correspondence
Completed Date: 11/27/2012
Comments: Completed

Completed Area Name: PROJECT WIDE
Completed Sub Area Name: Not reported
Completed Document Type: Certification
Completed Date: 02/05/2014
Comments: completed

Completed Area Name: PROJECT WIDE
Completed Sub Area Name: Not reported
Completed Document Type: Annual Oversight Cost Estimate
Completed Date: 09/14/2012
Comments: Not reported

Completed Area Name: PROJECT WIDE
Completed Sub Area Name: Not reported
Completed Document Type: Correspondence
Completed Date: 05/14/2014
Comments: Not reported

Completed Area Name: PROJECT WIDE
Completed Sub Area Name: Not reported
Completed Document Type: Annual Oversight Cost Estimate
Completed Date: 11/20/2014
Comments: Not reported

Completed Area Name: PROJECT WIDE
Completed Sub Area Name: Not reported
Completed Document Type: Supplemental Site Investigation Workplan

G&K SERVICES, INC . (Continued) **S102063007**

Completed Date: 09/03/2010
Comments: Completed

Completed Area Name: PROJECT WIDE
Completed Sub Area Name: Not reported
Completed Document Type: Supplemental Site Investigation Report
Completed Date: 09/09/2011
Comments: Not reported

Completed Area Name: PROJECT WIDE
Completed Sub Area Name: Not reported
Completed Document Type: Supplemental Site Investigation Workplan
Completed Date: 11/18/2011
Comments: Not reported

Completed Area Name: PROJECT WIDE
Completed Sub Area Name: Not reported
Completed Document Type: *Correspondence - Received
Completed Date: 11/04/2011
Comments: Completed

Completed Area Name: PROJECT WIDE
Completed Sub Area Name: Not reported
Completed Document Type: *Correspondence - Received
Completed Date: 11/04/2011
Comments: Completed

Completed Area Name: PROJECT WIDE
Completed Sub Area Name: Not reported
Completed Document Type: *Correspondence - Received
Completed Date: 11/04/2011
Comments: Completed

Completed Area Name: PROJECT WIDE
Completed Sub Area Name: Not reported
Completed Document Type: *Correspondence - Received
Completed Date: 11/04/2011
Comments: Completed

Completed Area Name: PROJECT WIDE
Completed Sub Area Name: Not reported
Completed Document Type: Supplemental Site Investigation Report
Completed Date: 04/19/2012
Comments: Not reported

Completed Area Name: PROJECT WIDE
Completed Sub Area Name: Not reported
Completed Document Type: Corrective Measures Study Workplan
Completed Date: 01/09/2013
Comments: Not reported

Completed Area Name: PROJECT WIDE
Completed Sub Area Name: Not reported
Completed Document Type: Public Notice
Completed Date: 11/27/2012
Comments: Not reported

G&K SERVICES, INC . (Continued) **S102063007**

Completed Area Name: PROJECT WIDE
Completed Sub Area Name: Not reported
Completed Document Type: Community Profile
Completed Date: 11/27/2012
Comments: Not reported

Completed Area Name: PROJECT WIDE
Completed Sub Area Name: Not reported
Completed Document Type: Land Use Restriction Monitoring Report
Completed Date: 01/14/2014
Comments: Not reported

Completed Area Name: PROJECT WIDE
Completed Sub Area Name: Not reported
Completed Document Type: Land Use Restriction Monitoring Report
Completed Date: 01/07/2015
Comments: Not reported

Completed Area Name: PROJECT WIDE
Completed Sub Area Name: Not reported
Completed Document Type: Land Use Restriction Monitoring Report
Completed Date: 01/15/2016
Comments: Completed

Completed Area Name: PROJECT WIDE
Completed Sub Area Name: Not reported
Completed Document Type: Technical Workplan
Completed Date: 02/04/2016
Comments: Not reported

Future Area Name: Not reported
Future Sub Area Name: Not reported
Future Document Type: Not reported
Future Due Date: Not reported
Schedule Area Name: Not reported
Schedule Sub Area Name: Not reported
Schedule Document Type: Not reported
Schedule Due Date: Not reported
Schedule Revised Date: Not reported

DEED:
Envirostor ID: 60001370
Area: PROJECT WIDE
Sub Area: Not reported
Site Type: TIERED PERMIT
Status: CERTIFIED O&M - LAND USE RESTRICTIONS ONLY
Agency: Not reported
Covenant Uploaded: Not reported
Deed Date(s): 09/26/2013

M66 **AMERICAN POLYMERS CORP DBA POLYCOAT PRODUCTS** **RCRA-LQG** **1000360646**
ENE **14722 SPRING AVE.** **CHMIRS** **90670MRCNP14722**
1/8-1/4 **SANTA FE SPRINGS, CA 90670** **TRIS**
0.175 mi. **FINDS**
926 ft. **Site 3 of 5 in cluster M** **EMI**
NPDES
Relative: **WDS**
Lower **ECHO**

Actual: **76 ft.**

RCRA-LQG:

Date form received by agency:	03/01/2014
Facility name:	POLYCOAT PRODUCTS
Facility address:	14722 SPRING AVE SANTA FE SPRINGS, CA 90670
EPA ID:	CAD983578832
Mailing address:	SPRING AVE SANTA FE SPRINGS, CA 90670
Contact:	ASHISH DHULDHOYA
Contact address:	SPRING AVE SANTA FE SPRINGS, CA 90670
Contact country:	Not reported
Contact telephone:	(562) 802-8834
Telephone ext.:	212
Contact email:	ASHISH@POLYCOATUSA.COM
EPA Region:	09
Land type:	Private
Classification:	Large Quantity Generator
Description:	Handler: generates 1,000 kg or more of hazardous waste during any calendar month; or generates more than 1 kg of acutely hazardous waste during any calendar month; or generates more than 100 kg of any residue or contaminated soil, waste or other debris resulting from the cleanup of a spill, into or on any land or water, of acutely hazardous waste during any calendar month; or generates 1 kg or less of acutely hazardous waste during any calendar month, and accumulates more than 1 kg of acutely hazardous waste at any time; or generates 100 kg or less of any residue or contaminated soil, waste or other debris resulting from the cleanup of a spill, into or on any land or water, of acutely hazardous waste during any calendar month, and accumulates more than 100 kg of that material at any time

Owner/Operator Summary:

Owner/operator name:	AMERICAN POLYMERS CORP
Owner/operator address:	SPRING AVE SANTA FE SPRINGS, CA 90670
Owner/operator country:	Not reported
Owner/operator telephone:	(562) 802-8834
Legal status:	Private
Owner/Operator Type:	Owner
Owner/Op start date:	04/01/1988
Owner/Op end date:	Not reported

Owner/operator name:	POLYCOAT PRODUCTS
Owner/operator address:	Not reported Not reported
Owner/operator country:	Not reported
Owner/operator telephone:	Not reported
Legal status:	Private
Owner/Operator Type:	Operator
Owner/Op start date:	04/01/1988

AMERICAN POLYMERS CORP DBA POLYCOAT PRODUCTS (Continued) **1000360646**

Owner/Op end date: Not reported

Handler Activities Summary:
U.S. importer of hazardous waste: No
Mixed waste (haz. and radioactive): No
Recycler of hazardous waste: No
Transporter of hazardous waste: No
Treater, storer or disposer of HW: No
Underground injection activity: No
On-site burner exemption: No
Furnace exemption: No
Used oil fuel burner: No
Used oil processor: No
User oil refiner: No
Used oil fuel marketer to burner: No
Used oil Specification marketer: No
Used oil transfer facility: No
Used oil transporter: No

. Waste code: D001
. Waste name: IGNITABLE WASTE

. Waste code: F003
. Waste name: THE FOLLOWING SPENT NONHALOGENATED SOLVENTS: XYLENE, ACETONE, ETHYL ACETATE, ETHYL BENZENE, ETHYL ETHER, METHYL ISOBUTYL KETONE, N-BUTYL ALCOHOL, CYCLOHEXANONE, AND METHANOL; ALL SPENT SOLVENT MIXTURES/BLENDS CONTAINING, BEFORE USE, ONLY THE ABOVE SPENT NONHALOGENATED SOLVENTS; AND ALL SPENT SOLVENT MIXTURES/BLENDS CONTAINING, BEFORE USE, ONE OR MORE OF THE ABOVE NONHALOGENATED SOLVENTS, AND A TOTAL OF TEN PERCENT OR MORE (BY VOLUME) OF ONE OR MORE OF THOSE SOLVENTS LISTED IN F001, F002, F004, AND F005; AND STILL BOTTOMS FROM THE RECOVERY OF THESE SPENT SOLVENTS AND SPENT SOLVENT MIXTURES.

. Waste code: F005
. Waste name: THE FOLLOWING SPENT NONHALOGENATED SOLVENTS: TOLUENE, METHYL ETHYL KETONE, CARBON DISULFIDE, ISOBUTANOL, PYRIDINE, BENZENE, 2-ETHOXYETHANOL, AND 2-NITROPROPANE; ALL SPENT SOLVENT MIXTURES/BLENDS CONTAINING, BEFORE USE, A TOTAL OF TEN PERCENT OR MORE (BY VOLUME) OF ONE OR MORE OF THE ABOVE NONHALOGENATED SOLVENTS OR THOSE SOLVENTS LISTED IN F001, F002, OR F004; AND STILL BOTTOMS FROM THE RECOVERY OF THESE SPENT SOLVENTS AND SPENT SOLVENT MIXTURES.

Historical Generators:
Date form received by agency: 02/13/2012
Site name: POLYCOAT PRODUCTS
Classification: Large Quantity Generator

. Waste code: D001
. Waste name: IGNITABLE WASTE

. Waste code: D009
. Waste name: MERCURY

. Waste code: F003
. Waste name: THE FOLLOWING SPENT NONHALOGENATED SOLVENTS: XYLENE, ACETONE, ETHYL

AMERICAN POLYMERS CORP DBA POLYCOAT PRODUCTS (Continued) **1000360646**

ACETATE, ETHYL BENZENE, ETHYL ETHER, METHYL ISOBUTYL KETONE, N-BUTYL ALCOHOL, CYCLOHEXANONE, AND METHANOL; ALL SPENT SOLVENT MIXTURES/BLENDS CONTAINING, BEFORE USE, ONLY THE ABOVE SPENT NONHALOGENATED SOLVENTS; AND ALL SPENT SOLVENT MIXTURES/BLENDS CONTAINING, BEFORE USE, ONE OR MORE OF THE ABOVE NONHALOGENATED SOLVENTS, AND A TOTAL OF TEN PERCENT OR MORE (BY VOLUME) OF ONE OR MORE OF THOSE SOLVENTS LISTED IN F001, F002, F004, AND F005; AND STILL BOTTOMS FROM THE RECOVERY OF THESE SPENT SOLVENTS AND SPENT SOLVENT MIXTURES.

. Waste code: F005
. Waste name: THE FOLLOWING SPENT NONHALOGENATED SOLVENTS: TOLUENE, METHYL ETHYL KETONE, CARBON DISULFIDE, ISOBUTANOL, PYRIDINE, BENZENE, 2-ETHOXYETHANOL, AND 2-NITROPROPANE; ALL SPENT SOLVENT MIXTURES/BLENDS CONTAINING, BEFORE USE, A TOTAL OF TEN PERCENT OR MORE (BY VOLUME) OF ONE OR MORE OF THE ABOVE NONHALOGENATED SOLVENTS OR THOSE SOLVENTS LISTED IN F001, F002, OR F004; AND STILL BOTTOMS FROM THE RECOVERY OF THESE SPENT SOLVENTS AND SPENT SOLVENT MIXTURES.

Date form received by agency: 02/24/2010
Site name: POLYCOAT PRODUCTS
Classification: Large Quantity Generator

. Waste code: 214
. Waste name: 214

. Waste code: 331
. Waste name: 331

. Waste code: 352
. Waste name: 352

. Waste code: D001
. Waste name: IGNITABLE WASTE

. Waste code: D009
. Waste name: MERCURY

. Waste code: F003
. Waste name: THE FOLLOWING SPENT NONHALOGENATED SOLVENTS: XYLENE, ACETONE, ETHYL ACETATE, ETHYL BENZENE, ETHYL ETHER, METHYL ISOBUTYL KETONE, N-BUTYL ALCOHOL, CYCLOHEXANONE, AND METHANOL; ALL SPENT SOLVENT MIXTURES/BLENDS CONTAINING, BEFORE USE, ONLY THE ABOVE SPENT NONHALOGENATED SOLVENTS; AND ALL SPENT SOLVENT MIXTURES/BLENDS CONTAINING, BEFORE USE, ONE OR MORE OF THE ABOVE NONHALOGENATED SOLVENTS, AND A TOTAL OF TEN PERCENT OR MORE (BY VOLUME) OF ONE OR MORE OF THOSE SOLVENTS LISTED IN F001, F002, F004, AND F005; AND STILL BOTTOMS FROM THE RECOVERY OF THESE SPENT SOLVENTS AND SPENT SOLVENT MIXTURES.

. Waste code: F005
. Waste name: THE FOLLOWING SPENT NONHALOGENATED SOLVENTS: TOLUENE, METHYL ETHYL KETONE, CARBON DISULFIDE, ISOBUTANOL, PYRIDINE, BENZENE, 2-ETHOXYETHANOL, AND 2-NITROPROPANE; ALL SPENT SOLVENT MIXTURES/BLENDS CONTAINING, BEFORE USE, A TOTAL OF TEN PERCENT OR MORE (BY VOLUME) OF ONE OR MORE OF THE ABOVE NONHALOGENATED SOLVENTS OR THOSE SOLVENTS LISTED IN F001, F002, OR F004; AND STILL BOTTOMS FROM THE RECOVERY OF

AMERICAN POLYMERS CORP DBA POLYCOAT PRODUCTS (Continued) **1000360646**

THESE SPENT SOLVENTS AND SPENT SOLVENT MIXTURES.

Date form received by agency: 02/04/2008
Site name: POLYCOAT PRODUCTS
Classification: Large Quantity Generator

. Waste code: D001
. Waste name: IGNITABLE WASTE

. Waste code: D009
. Waste name: MERCURY

. Waste code: F003
. Waste name: THE FOLLOWING SPENT NONHALOGENATED SOLVENTS: XYLENE, ACETONE, ETHYL ACETATE, ETHYL BENZENE, ETHYL ETHER, METHYL ISOBUTYL KETONE, N-BUTYL ALCOHOL, CYCLOHEXANONE, AND METHANOL; ALL SPENT SOLVENT MIXTURES/BLENDS CONTAINING, BEFORE USE, ONLY THE ABOVE SPENT NONHALOGENATED SOLVENTS; AND ALL SPENT SOLVENT MIXTURES/BLENDS CONTAINING, BEFORE USE, ONE OR MORE OF THE ABOVE NONHALOGENATED SOLVENTS, AND A TOTAL OF TEN PERCENT OR MORE (BY VOLUME) OF ONE OR MORE OF THOSE SOLVENTS LISTED IN F001, F002, F004, AND F005; AND STILL BOTTOMS FROM THE RECOVERY OF THESE SPENT SOLVENTS AND SPENT SOLVENT MIXTURES.

. Waste code: F005
. Waste name: THE FOLLOWING SPENT NONHALOGENATED SOLVENTS: TOLUENE, METHYL ETHYL KETONE, CARBON DISULFIDE, ISOBUTANOL, PYRIDINE, BENZENE, 2-ETHOXYETHANOL, AND 2-NITROPROPANE; ALL SPENT SOLVENT MIXTURES/BLENDS CONTAINING, BEFORE USE, A TOTAL OF TEN PERCENT OR MORE (BY VOLUME) OF ONE OR MORE OF THE ABOVE NONHALOGENATED SOLVENTS OR THOSE SOLVENTS LISTED IN F001, F002, OR F004; AND STILL BOTTOMS FROM THE RECOVERY OF THESE SPENT SOLVENTS AND SPENT SOLVENT MIXTURES.

Date form received by agency: 02/06/2006
Site name: POLYCOAT PRODUCTS
Classification: Large Quantity Generator

. Waste code: 214
. Waste name: 214

. Waste code: 352
. Waste name: 352

. Waste code: D001
. Waste name: IGNITABLE WASTE

. Waste code: F003
. Waste name: THE FOLLOWING SPENT NONHALOGENATED SOLVENTS: XYLENE, ACETONE, ETHYL ACETATE, ETHYL BENZENE, ETHYL ETHER, METHYL ISOBUTYL KETONE, N-BUTYL ALCOHOL, CYCLOHEXANONE, AND METHANOL; ALL SPENT SOLVENT MIXTURES/BLENDS CONTAINING, BEFORE USE, ONLY THE ABOVE SPENT NONHALOGENATED SOLVENTS; AND ALL SPENT SOLVENT MIXTURES/BLENDS CONTAINING, BEFORE USE, ONE OR MORE OF THE ABOVE NONHALOGENATED SOLVENTS, AND A TOTAL OF TEN PERCENT OR MORE (BY VOLUME) OF ONE OR MORE OF THOSE SOLVENTS LISTED IN F001, F002, F004, AND F005; AND STILL BOTTOMS FROM THE RECOVERY OF THESE SPENT SOLVENTS AND SPENT SOLVENT MIXTURES.

AMERICAN POLYMERS CORP DBA POLYCOAT PRODUCTS (Continued) **1000360646**

. Waste code: F005
. Waste name: THE FOLLOWING SPENT NONHALOGENATED SOLVENTS: TOLUENE, METHYL ETHYL KETONE, CARBON DISULFIDE, ISOBUTANOL, PYRIDINE, BENZENE, 2-ETHOXYETHANOL, AND 2-NITROPROPANE; ALL SPENT SOLVENT MIXTURES/BLENDS CONTAINING, BEFORE USE, A TOTAL OF TEN PERCENT OR MORE (BY VOLUME) OF ONE OR MORE OF THE ABOVE NONHALOGENATED SOLVENTS OR THOSE SOLVENTS LISTED IN F001, F002, OR F004; AND STILL BOTTOMS FROM THE RECOVERY OF THESE SPENT SOLVENTS AND SPENT SOLVENT MIXTURES.

Date form received by agency: 02/24/2004
Site name: POLYCOAT PRODUCTS
Classification: Large Quantity Generator

. Waste code: D001
. Waste name: IGNITABLE WASTE

Date form received by agency: 02/27/2002
Site name: AMERICAN POLYMER CORP
Classification: Large Quantity Generator

Date form received by agency: 10/12/2000
Site name: AMERICAN POLYMER CORP.
Classification: Large Quantity Generator

Date form received by agency: 03/04/1999
Site name: POLYCOAT PRODUCTS
Classification: Large Quantity Generator

Date form received by agency: 09/19/1991
Site name: AMERICAN POLYMERS CORP
Classification: Small Quantity Generator

Biennial Reports:

Last Biennial Reporting Year: 2013

Annual Waste Handled:
Waste code: D001
Waste name: IGNITABLE HAZARDOUS WASTES ARE THOSE WASTES WHICH HAVE A FLASHPOINT OF LESS THAN 140 DEGREES FAHRENHEIT AS DETERMINED BY A PENSKY-MARTENS CLOSED CUP FLASH POINT TESTER. ANOTHER METHOD OF DETERMINING THE FLASH POINT OF A WASTE IS TO REVIEW THE MATERIAL SAFETY DATA SHEET, WHICH CAN BE OBTAINED FROM THE MANUFACTURER OR DISTRIBUTOR OF THE MATERIAL. LACQUER THINNER IS AN EXAMPLE OF A COMMONLY USED SOLVENT WHICH WOULD BE CONSIDERED AS IGNITABLE HAZARDOUS WASTE.
Amount (Lbs): 120466

Waste code: D009
Waste name: MERCURY
Amount (Lbs): 935

Waste code: F003
Waste name: THE FOLLOWING SPENT NON-HALOGENATED SOLVENTS: XYLENE, ACETONE, ETHYL ACETATE, ETHYL BENZENE, ETHYL ETHER, METHYL ISOBUTYL KETONE, N-BUTYL ALCOHOL, CYCLOHEXANONE, AND METHANOL; ALL SPENT SOLVENT MIXTURES/BLENDS CONTAINING, BEFORE USE, ONLY THE ABOVE SPENT NON-HALOGENATED SOLVENTS; AND ALL SPENT SOLVENT MIXTURES/BLENDS CONTAINING, BEFORE USE, ONE OR MORE OF THE ABOVE NON-HALOGENATED

AMERICAN POLYMERS CORP DBA POLYCOAT PRODUCTS (Continued) **1000360646**

SOLVENTS, AND, A TOTAL OF TEN PERCENT OR MORE (BY VOLUME) OF ONE OR MORE OF THOSE SOLVENTS LISTED IN F001, F002, F004, AND F005, AND STILL BOTTOMS FROM THE RECOVERY OF THESE SPENT SOLVENTS AND SPENT SOLVENT MIXTURES.
Amount (Lbs): 120466

Waste code: F005
Waste name: THE FOLLOWING SPENT NON-HALOGENATED SOLVENTS: TOLUENE, METHYL ETHYL KETONE, CARBON DISULFIDE, ISOBUTANOL, PYRIDINE, BENZENE, 2-ETHOXYETHANOL, AND 2-NITROPROPANE; ALL SPENT SOLVENT MIXTURES/BLENDS CONTAINING, BEFORE USE, A TOTAL OF TEN PERCENT OR MORE (BY VOLUME) OF ONE OR MORE OF THE ABOVE NON-HALOGENATED SOLVENTS OR THOSE SOLVENTS LISTED IN F001, F002, OR F004; AND STILL BOTTOMS FROM THE RECOVERY OF THESE SPENT SOLVENTS AND SPENT SOLVENT MIXTURES.
Amount (Lbs): 120466

Facility Has Received Notices of Violations:
Regulation violated: Not reported
Area of violation: Generators - Pre-transport
Date violation determined: 02/18/2016
Date achieved compliance: Not reported
Violation lead agency: State
Enforcement action: WRITTEN INFORMAL
Enforcement action date: 02/18/2016
Enf. disposition status: Not reported
Enf. disp. status date: Not reported
Enforcement lead agency: State
Proposed penalty amount: Not reported
Final penalty amount: Not reported
Paid penalty amount: Not reported

Regulation violated: Not reported
Area of violation: Generators - Pre-transport
Date violation determined: 03/10/2015
Date achieved compliance: 03/30/2015
Violation lead agency: State
Enforcement action: WRITTEN INFORMAL
Enforcement action date: 03/10/2015
Enf. disposition status: Not reported
Enf. disp. status date: Not reported
Enforcement lead agency: State
Proposed penalty amount: Not reported
Final penalty amount: Not reported
Paid penalty amount: Not reported

Regulation violated: Not reported
Area of violation: Generators - General
Date violation determined: 01/07/2014
Date achieved compliance: 02/07/2014
Violation lead agency: State
Enforcement action: WRITTEN INFORMAL
Enforcement action date: 01/07/2014
Enf. disposition status: Not reported
Enf. disp. status date: Not reported
Enforcement lead agency: State
Proposed penalty amount: Not reported

AMERICAN POLYMERS CORP DBA POLYCOAT PRODUCTS (Continued) **1000360646**

Final penalty amount: Not reported
Paid penalty amount: Not reported

Regulation violated: Not reported
Area of violation: Generators - Pre-transport
Date violation determined: 01/07/2014
Date achieved compliance: 02/07/2014
Violation lead agency: State
Enforcement action: WRITTEN INFORMAL
Enforcement action date: 01/07/2014
Enf. disposition status: Not reported
Enf. disp. status date: Not reported
Enforcement lead agency: State
Proposed penalty amount: Not reported
Final penalty amount: Not reported
Paid penalty amount: Not reported

Regulation violated: Not reported
Area of violation: Generators - General
Date violation determined: 02/17/2011
Date achieved compliance: 02/25/2011
Violation lead agency: State
Enforcement action: WRITTEN INFORMAL
Enforcement action date: 02/17/2011
Enf. disposition status: Not reported
Enf. disp. status date: Not reported
Enforcement lead agency: State
Proposed penalty amount: Not reported
Final penalty amount: Not reported
Paid penalty amount: Not reported

Regulation violated: Not reported
Area of violation: Generators - General
Date violation determined: 02/24/2010
Date achieved compliance: Not reported
Violation lead agency: State
Enforcement action: WRITTEN INFORMAL
Enforcement action date: 02/24/2010
Enf. disposition status: Not reported
Enf. disp. status date: Not reported
Enforcement lead agency: State
Proposed penalty amount: Not reported
Final penalty amount: Not reported
Paid penalty amount: Not reported

Regulation violated: Not reported
Area of violation: Generators - Pre-transport
Date violation determined: 02/07/2007
Date achieved compliance: 05/02/2007
Violation lead agency: EPA
Enforcement action: Not reported
Enforcement action date: 03/09/2007
Enf. disposition status: Not reported
Enf. disp. status date: Not reported
Enforcement lead agency: EPA
Proposed penalty amount: Not reported
Final penalty amount: Not reported

AMERICAN POLYMERS CORP DBA POLYCOAT PRODUCTS (Continued) **1000360646**

Paid penalty amount: Not reported

Regulation violated: Not reported
Area of violation: Generators - Pre-transport
Date violation determined: 02/07/2007
Date achieved compliance: 05/02/2007
Violation lead agency: EPA
Enforcement action: WRITTEN INFORMAL
Enforcement action date: 04/09/2007
Enf. disposition status: Action Satisfied (Case Closed)
Enf. disp. status date: 05/16/2007
Enforcement lead agency: EPA
Proposed penalty amount: Not reported
Final penalty amount: Not reported
Paid penalty amount: Not reported

Regulation violated: Not reported
Area of violation: TSD IS-Contingency Plan and Emergency Procedures
Date violation determined: 02/07/2007
Date achieved compliance: 05/02/2007
Violation lead agency: EPA
Enforcement action: WRITTEN INFORMAL
Enforcement action date: 04/09/2007
Enf. disposition status: Action Satisfied (Case Closed)
Enf. disp. status date: 05/16/2007
Enforcement lead agency: EPA
Proposed penalty amount: Not reported
Final penalty amount: Not reported
Paid penalty amount: Not reported

Regulation violated: Not reported
Area of violation: TSD IS-General Facility Standards
Date violation determined: 02/07/2007
Date achieved compliance: 05/02/2007
Violation lead agency: EPA
Enforcement action: Not reported
Enforcement action date: 03/09/2007
Enf. disposition status: Not reported
Enf. disp. status date: Not reported
Enforcement lead agency: EPA
Proposed penalty amount: Not reported
Final penalty amount: Not reported
Paid penalty amount: Not reported

Regulation violated: Not reported
Area of violation: TSD IS-General Facility Standards
Date violation determined: 02/07/2007
Date achieved compliance: 05/02/2007
Violation lead agency: EPA
Enforcement action: WRITTEN INFORMAL
Enforcement action date: 04/09/2007
Enf. disposition status: Action Satisfied (Case Closed)
Enf. disp. status date: 05/16/2007
Enforcement lead agency: EPA
Proposed penalty amount: Not reported
Final penalty amount: Not reported
Paid penalty amount: Not reported

AMERICAN POLYMERS CORP DBA POLYCOAT PRODUCTS (Continued) **1000360646**

Regulation violated: Not reported
Area of violation: TSD IS-Contingency Plan and Emergency Procedures
Date violation determined: 02/07/2007
Date achieved compliance: 05/02/2007
Violation lead agency: EPA
Enforcement action: Not reported
Enforcement action date: 03/09/2007
Enf. disposition status: Not reported
Enf. disp. status date: Not reported
Enforcement lead agency: EPA
Proposed penalty amount: Not reported
Final penalty amount: Not reported
Paid penalty amount: Not reported

Evaluation Action Summary:
Evaluation date: 02/18/2016
Evaluation: COMPLIANCE EVALUATION INSPECTION ON-SITE
Area of violation: Not reported
Date achieved compliance: Not reported
Evaluation lead agency: State

Evaluation date: 02/18/2016
Evaluation: COMPLIANCE EVALUATION INSPECTION ON-SITE
Area of violation: Generators - Pre-transport
Date achieved compliance: Not reported
Evaluation lead agency: State

Evaluation date: 03/10/2015
Evaluation: COMPLIANCE EVALUATION INSPECTION ON-SITE
Area of violation: Generators - Pre-transport
Date achieved compliance: 03/30/2015
Evaluation lead agency: State

Evaluation date: 03/10/2015
Evaluation: COMPLIANCE EVALUATION INSPECTION ON-SITE
Area of violation: Not reported
Date achieved compliance: Not reported
Evaluation lead agency: State

Evaluation date: 01/07/2014
Evaluation: COMPLIANCE EVALUATION INSPECTION ON-SITE
Area of violation: Generators - General
Date achieved compliance: 02/07/2014
Evaluation lead agency: State

Evaluation date: 01/07/2014
Evaluation: COMPLIANCE EVALUATION INSPECTION ON-SITE
Area of violation: Generators - Pre-transport
Date achieved compliance: 02/07/2014
Evaluation lead agency: State

Evaluation date: 02/17/2011
Evaluation: COMPLIANCE EVALUATION INSPECTION ON-SITE
Area of violation: Generators - General
Date achieved compliance: 02/25/2011
Evaluation lead agency: State

AMERICAN POLYMERS CORP DBA POLYCOAT PRODUCTS (Continued) **1000360646**

Evaluation date: 02/24/2010
Evaluation: COMPLIANCE EVALUATION INSPECTION ON-SITE
Area of violation: Generators - General
Date achieved compliance: Not reported
Evaluation lead agency: State

Evaluation date: 05/12/2008
Evaluation: COMPLIANCE EVALUATION INSPECTION ON-SITE
Area of violation: Not reported
Date achieved compliance: Not reported
Evaluation lead agency: State

Evaluation date: 02/07/2007
Evaluation: COMPLIANCE EVALUATION INSPECTION ON-SITE
Area of violation: TSD IS-Contingency Plan and Emergency Procedures
Date achieved compliance: 05/02/2007
Evaluation lead agency: EPA

Evaluation date: 02/07/2007
Evaluation: COMPLIANCE EVALUATION INSPECTION ON-SITE
Area of violation: Generators - Pre-transport
Date achieved compliance: 05/02/2007
Evaluation lead agency: EPA

Evaluation date: 02/07/2007
Evaluation: COMPLIANCE EVALUATION INSPECTION ON-SITE
Area of violation: TSD IS-General Facility Standards
Date achieved compliance: 05/02/2007
Evaluation lead agency: EPA

Evaluation date: 03/14/2006
Evaluation: COMPLIANCE EVALUATION INSPECTION ON-SITE
Area of violation: Not reported
Date achieved compliance: Not reported
Evaluation lead agency: Local

Evaluation date: 02/04/2004
Evaluation: COMPLIANCE EVALUATION INSPECTION ON-SITE
Area of violation: Not reported
Date achieved compliance: Not reported
Evaluation lead agency: State Contractor/Grantee

CHMIRS:
OES Incident Number: 7-4439
OES notification: 11/10/1997
OES Date: Not reported
OES Time: Not reported
Date Completed: Not reported
Property Use: Not reported
Agency Id Number: Not reported
Agency Incident Number: Not reported
Time Notified: Not reported
Time Completed: Not reported
Surrounding Area: Not reported
Estimated Temperature: Not reported
Property Management: Not reported
More Than Two Substances Involved?: Not reported
Resp Agncy Personel # Of Decontaminated: Not reported

AMERICAN POLYMERS CORP DBA POLYCOAT PRODUCTS (Continued) **1000360646**

Responding Agency Personel # Of Injuries:	Not reported
Responding Agency Personel # Of Fatalities:	Not reported
Others Number Of Decontaminated:	Not reported
Others Number Of Injuries:	Not reported
Others Number Of Fatalities:	Not reported
Vehicle Make/year:	Not reported
Vehicle License Number:	Not reported
Vehicle State:	Not reported
Vehicle Id Number:	Not reported
CA DOT PUC/ICC Number:	Not reported
Company Name:	Not reported
Reporting Officer Name/ID:	Not reported
Report Date:	Not reported
Facility Telephone:	Not reported
Waterway Involved:	Yes
Waterway:	Coyote Creek
Spill Site:	Not reported
Cleanup By:	Contractor
Containment:	Not reported
What Happened:	Not reported
Type:	Not reported
Measure:	Not reported
Other:	Not reported
Date/Time:	Not reported
Year:	1997
Agency:	City of Santa Fe Springs FD
Incident Date:	10/27/199712:00:00 AM
Admin Agency:	Not reported
Amount:	Not reported
Contained:	Yes
Site Type:	Merchant/Business
E Date:	Not reported
Substance:	Combusible liquids
Gallons:	50
Unknown:	0
Substance #2:	Not reported
Substance #3:	Not reported
Evacuations:	0
Number of Injuries:	0
Number of Fatalities:	0
#1 Pipeline:	Not reported
#2 Pipeline:	Not reported
#3 Pipeline:	Not reported
#1 Vessel >= 300 Tons:	Not reported
#2 Vessel >= 300 Tons:	Not reported
#3 Vessel >= 300 Tons:	Not reported
Evacs:	Not reported
Injuries:	Not reported
Fatals:	Not reported
Comments:	Not reported
Description:	Structure fire, 5 gallon pails started burning and melted allowing the substance to spill. Spill has been cleaned up at this time.

TRIS:

AMERICAN POLYMERS CORP DBA POLYCOAT PRODUCTS (Continued) **1000360646**

Click this hyperlink while viewing on your computer to access
6 additional US_TRIS: record(s) in the EDR Site Report.

FINDS:

Registry ID: 110000475655

Environmental Interest/Information System
AIR EMISSIONS CLASSIFICATION UNKNOWN

TSCA SUBMITTER

California Hazardous Waste Tracking System - Datamart (HWTS-DATAMART) provides California with information on hazardous waste shipments for generators, transporters, and treatment, storage, and disposal facilities.

US EPA TRIS (Toxics Release Inventory System) contains information from facilities on the amounts of over 300 listed toxic chemicals that these facilities release directly to air, water, land, or that are transported off-site.

RCRAInfo is a national information system that supports the Resource Conservation and Recovery Act (RCRA) program through the tracking of events and activities related to facilities that generate, transport, and treat, store, or dispose of hazardous waste. RCRAInfo allows RCRA program staff to track the notification, permit, compliance, and corrective action activities required under RCRA.

HAZARDOUS WASTE BIENNIAL REPORTER

US EPA Risk Management Plan (RMP) database stores the risk management plans reported by companies that handle, manufacture, use, or store certain flammable or toxic substances, as required under section 112(r) of the Clean Air Act (CAA).

ICIS (Integrated Compliance Information System) is the Integrated Compliance Information System and provides a database that, when complete, will contain integrated Enforcement and Compliance information across most of EPA's programs. The vision for ICIS is to replace EPA's independent databases that contain Enforcement data with a single repository for that information. Currently, ICIS contains all Federal Administrative and Judicial enforcement actions. This information is maintained in ICIS by EPA in the Regional offices and it Headquarters. A future release of ICIS will replace the Permit Compliance System (PCS) which supports the NPDES and will integrate that information with Federal actions already in the system. ICIS also has the capability to track other activities occurring in the Region that support Compliance and Enforcement programs. These include; Incident Tracking, Compliance Assistance, and Compliance Monitoring.

EMI:

Year:	1990
County Code:	19
Air Basin:	SC

AMERICAN POLYMERS CORP DBA POLYCOAT PRODUCTS (Continued) **1000360646**

Facility ID:	60546
Air District Name:	SC
SIC Code:	2851
Air District Name:	SOUTH COAST AQMD
Community Health Air Pollution Info System:	Not reported
Consolidated Emission Reporting Rule:	Not reported
Total Organic Hydrocarbon Gases Tons/Yr:	0
Reactive Organic Gases Tons/Yr:	0
Carbon Monoxide Emissions Tons/Yr:	0
NOX - Oxides of Nitrogen Tons/Yr:	0
SOX - Oxides of Sulphur Tons/Yr:	0
Particulate Matter Tons/Yr:	0
Part. Matter 10 Micrometers and Smllr Tons/Yr:	0

NPDES:

Npdes Number:	Not reported
Facility Status:	Not reported
Agency Id:	Not reported
Region:	4
Regulatory Measure Id:	191096
Order No:	Not reported
Regulatory Measure Type:	Industrial
Place Id:	Not reported
WDID:	4 19I016191
Program Type:	Not reported
Adoption Date Of Regulatory Measure:	Not reported
Effective Date Of Regulatory Measure:	Not reported
Expiration Date Of Regulatory Measure:	Not reported
Termination Date Of Regulatory Measure:	Not reported
Discharge Name:	Not reported
Discharge Address:	Not reported
Discharge City:	Not reported
Discharge State:	Not reported
Discharge Zip:	Not reported
RECEIVED DATE:	5/9/2008
PROCESSED DATE:	11/6/2000
STATUS CODE NAME:	Active
STATUS DATE:	11/6/2000
PLACE SIZE:	2
PLACE SIZE UNIT:	52
FACILITY CONTACT NAME:	DEV Kumar
FACILITY CONTACT TITLE:	Not reported
FACILITY CONTACT PHONE:	562-802-8834
FACILITY CONTACT PHONE EXT:	Not reported
FACILITY CONTACT EMAIL:	Not reported
OPERATOR NAME:	Polycoat Products
OPERATOR ADDRESS:	14722 Spring Ave
OPERATOR CITY:	Santa Fe Springs
OPERATOR STATE:	California
OPERATOR ZIP:	90670
OPERATOR CONTACT NAME:	Devendra Kumar
OPERATOR CONTACT TITLE:	Not reported
OPERATOR CONTACT PHONE:	562-802-8834
OPERATOR CONTACT PHONE EXT:	Not reported
OPERATOR CONTACT EMAIL:	dev@polycoatusa.com
OPERATOR TYPE:	Private Business
DEVELOPER NAME:	Not reported

AMERICAN POLYMERS CORP DBA POLYCOAT PRODUCTS (Continued) **1000360646**

DEVELOPER ADDRESS:	Not reported
DEVELOPER CITY:	Not reported
DEVELOPER STATE:	California
DEVELOPER ZIP:	Not reported
DEVELOPER CONTACT NAME:	Not reported
DEVELOPER CONTACT TITLE:	Not reported
CONSTYPE LINEAR UTILITY IND:	Not reported
EMERGENCY PHONE NO:	562-802-8834
EMERGENCY PHONE EXT:	Not reported
CONSTYPE ABOVE GROUND IND:	Not reported
CONSTYPE BELOW GROUND IND:	Not reported
CONSTYPE CABLE LINE IND:	Not reported
CONSTYPE COMM LINE IND:	Not reported
CONSTYPE COMMERTIAL IND:	Not reported
CONSTYPE ELECTRICAL LINE IND:	Not reported
CONSTYPE GAS LINE IND:	Not reported
CONSTYPE INDUSTRIAL IND:	Not reported
CONSTYPE OTHER DESRIPTION:	Not reported
CONSTYPE OTHER IND:	Not reported
CONSTYPE RECONS IND:	Not reported
CONSTYPE RESIDENTIAL IND:	Not reported
CONSTYPE TRANSPORT IND:	Not reported
CONSTYPE UTILITY DESCRIPTION:	Not reported
CONSTYPE UTILITY IND:	Not reported
CONSTYPE WATER SEWER IND:	Not reported
DIR DISCHARGE USWATER IND:	Not reported
RECEIVING WATER NAME:	San Gabriel River
CERTIFIER NAME:	Not reported
CERTIFIER TITLE:	Not reported
CERTIFICATION DATE:	Not reported
PRIMARY SIC:	2851-Paints, Varnishes, Lacquers, Enamels, and Allied Products
SECONDARY SIC:	Not reported
TERTIARY SIC:	Not reported

Npdes Number:	CAS000001
Facility Status:	Active
Agency Id:	0
Region:	4
Regulatory Measure Id:	191096
Order No:	97-03-DWQ
Regulatory Measure Type:	Enrollee
Place Id:	Not reported
WDID:	4 19I016191
Program Type:	Industrial
Adoption Date Of Regulatory Measure:	Not reported
Effective Date Of Regulatory Measure:	11/06/2000
Expiration Date Of Regulatory Measure:	Not reported
Termination Date Of Regulatory Measure:	Not reported
Discharge Name:	Polycoat Products
Discharge Address:	14722 Spring Ave
Discharge City:	Santa Fe Springs
Discharge State:	California
Discharge Zip:	90670
RECEIVED DATE:	Not reported
PROCESSED DATE:	Not reported
STATUS CODE NAME:	Not reported
STATUS DATE:	Not reported

AMERICAN POLYMERS CORP DBA POLYCOAT PRODUCTS (Continued) **1000360646**

PLACE SIZE:	Not reported
PLACE SIZE UNIT:	Not reported
FACILITY CONTACT NAME:	Not reported
FACILITY CONTACT TITLE:	Not reported
FACILITY CONTACT PHONE:	Not reported
FACILITY CONTACT PHONE EXT:	Not reported
FACILITY CONTACT EMAIL:	Not reported
OPERATOR NAME:	Not reported
OPERATOR ADDRESS:	Not reported
OPERATOR CITY:	Not reported
OPERATOR STATE:	Not reported
OPERATOR ZIP:	Not reported
OPERATOR CONTACT NAME:	Not reported
OPERATOR CONTACT TITLE:	Not reported
OPERATOR CONTACT PHONE:	Not reported
OPERATOR CONTACT PHONE EXT:	Not reported
OPERATOR CONTACT EMAIL:	Not reported
OPERATOR TYPE:	Not reported
DEVELOPER NAME:	Not reported
DEVELOPER ADDRESS:	Not reported
DEVELOPER CITY:	Not reported
DEVELOPER STATE:	Not reported
DEVELOPER ZIP:	Not reported
DEVELOPER CONTACT NAME:	Not reported
DEVELOPER CONTACT TITLE:	Not reported
CONSTYPE LINEAR UTILITY IND:	Not reported
EMERGENCY PHONE NO:	Not reported
EMERGENCY PHONE EXT:	Not reported
CONSTYPE ABOVE GROUND IND:	Not reported
CONSTYPE BELOW GROUND IND:	Not reported
CONSTYPE CABLE LINE IND:	Not reported
CONSTYPE COMM LINE IND:	Not reported
CONSTYPE COMMERTIAL IND:	Not reported
CONSTYPE ELECTRICAL LINE IND:	Not reported
CONSTYPE GAS LINE IND:	Not reported
CONSTYPE INDUSTRIAL IND:	Not reported
CONSTYPE OTHER DESRIPTION:	Not reported
CONSTYPE OTHER IND:	Not reported
CONSTYPE RECONS IND:	Not reported
CONSTYPE RESIDENTIAL IND:	Not reported
CONSTYPE TRANSPORT IND:	Not reported
CONSTYPE UTILITY DESCRIPTION:	Not reported
CONSTYPE UTILITY IND:	Not reported
CONSTYPE WATER SEWER IND:	Not reported
DIR DISCHARGE USWATER IND:	Not reported
RECEIVING WATER NAME:	Not reported
CERTIFIER NAME:	Not reported
CERTIFIER TITLE:	Not reported
CERTIFICATION DATE:	Not reported
PRIMARY SIC:	Not reported
SECONDARY SIC:	Not reported
TERTIARY SIC:	Not reported

WDS:

Facility ID:	4 19I016191
Facility Type:	Industrial - Facility that treats and/or disposes of liquid or semisolid wastes from any servicing, producing, manufacturing or

AMERICAN POLYMERS CORP DBA POLYCOAT PRODUCTS (Continued) **1000360646**

processing operation of whatever nature, including mining, gravel washing, geothermal operations, air conditioning, ship building and repairing, oil production, storage and disposal operations, water pumping.

Facility Status: Active - Any facility with a continuous or seasonal discharge that is under Waste Discharge Requirements.
NPDES Number: CAS000001 The 1st 2 characters designate the state. The remaining 7 are assigned by the Regional Board
Subregion: 4
Facility Telephone: 5628028834
Facility Contact: DEV KUMAR
Agency Name: POYCOAT PROD
Agency Address: 14722 Spring Ave
Agency City,St,Zip: Santa Fe Springs 906705108
Agency Contact: DEV KUMAR
Agency Telephone: 5628028834
Agency Type: Private
SIC Code: 0
SIC Code 2: Not reported
Primary Waste Type: Not reported
Primary Waste: Not reported
Waste Type2: Not reported
Waste2: Not reported
Primary Waste Type: Not reported
Secondary Waste: Not reported
Secondary Waste Type: Not reported
Design Flow: 0
Baseline Flow: 0
Reclamation: Not reported
POTW: Not reported
Treat To Water: Minor Threat to Water Quality. A violation of a regional board order should cause a relatively minor impairment of beneficial uses compared to a major or minor threat. Not: All nurds without a TTWQ will be considered a minor threat to water quality unless coded at a higher Level. A Zero (0) may be used to code those NURDS that are found to represent no threat to water quality.
Complexity: Category C - Facilities having no waste treatment systems, such as cooling water dischargers or thosewho must comply through best management practices, facilities with passive waste treatment and disposal systems, such as septic systems with subsurface disposal, or dischargers having waste storage systems with land disposal such as dairy waste ponds.

ECHO:
Envid: 1000360646
Registry ID: 110000475655
DFR URL: http://echo.epa.gov/detailed_facility_report?fid=110000475655

M67 **PHENIX ENTERPRISE INC** **RCRA-SQG** **1000818254**
ENE **14800 SPRING ST** **FINDS** **CAD983640350**
1/8-1/4 **SANTA FE SPRINGS, CA 90670** **EMI**
0.175 mi. **HAZNET**
926 ft. **Site 4 of 5 in cluster M** **ECHO**

Relative:
Lower

Actual:
76 ft.

RCRA-SQG:

Date form received by agency:	06/04/1992
Facility name:	PHENIX ENTERPRISES INC
Facility address:	14800 SPRING ST SANTA FE SPRINGS, CA 906705110
EPA ID:	CAD983640350
Mailing address:	SPRING ST SANTA FE SPRINGS, CA 906705110
Contact:	PAUL ALBERTINI
Contact address:	14800 SPRING ST SANTA FE SPRINGS, CA 906705110
Contact country:	US
Contact telephone:	(310) 921-7401
Contact email:	Not reported
EPA Region:	09
Classification:	Small Small Quantity Generator
Description:	Handler: generates more than 100 and less than 1000 kg of hazardous waste during any calendar month and accumulates less than 6000 kg of hazardous waste at any time; or generates 100 kg or less of hazardous waste during any calendar month, and accumulates more than 1000 kg of hazardous waste at any time

Owner/Operator Summary:

Owner/operator name:	NORMA ALBERTINI
Owner/operator address:	14800 SPRING AVE SANTA FE SPRINGS, CA 90670
Owner/operator country:	Not reported
Owner/operator telephone:	(310) 921-7401
Legal status:	Private
Owner/Operator Type:	Owner
Owner/Op start date:	Not reported
Owner/Op end date:	Not reported

Handler Activities Summary:

U.S. importer of hazardous waste:	No
Mixed waste (haz. and radioactive):	No
Recycler of hazardous waste:	No
Transporter of hazardous waste:	No
Treater, storer or disposer of HW:	No
Underground injection activity:	No
On-site burner exemption:	No
Furnace exemption:	No
Used oil fuel burner:	No
Used oil processor:	No
User oil refiner:	No
Used oil fuel marketer to burner:	No
Used oil Specification marketer:	No
Used oil transfer facility:	No
Used oil transporter:	No

Violation Status: No violations found

PHENIX ENTERPRISE INC (Continued) **1000818254**

FINDS:

Registry ID: 110002879109

Environmental Interest/Information System
AIR EMISSIONS CLASSIFICATION UNKNOWN

RCRAInfo is a national information system that supports the Resource Conservation and Recovery Act (RCRA) program through the tracking of events and activities related to facilities that generate, transport, and treat, store, or dispose of hazardous waste. RCRAInfo allows RCRA program staff to track the notification, permit, compliance, and corrective action activities required under RCRA.

EMI:

Year:	1995
County Code:	19
Air Basin:	SC
Facility ID:	83400
Air District Name:	SC
SIC Code:	9999
Air District Name:	SOUTH COAST AQMD
Community Health Air Pollution Info System:	Not reported
Consolidated Emission Reporting Rule:	Not reported
Total Organic Hydrocarbon Gases Tons/Yr:	2
Reactive Organic Gases Tons/Yr:	2
Carbon Monoxide Emissions Tons/Yr:	0
NOX - Oxides of Nitrogen Tons/Yr:	0
SOX - Oxides of Sulphur Tons/Yr:	0
Particulate Matter Tons/Yr:	0
Part. Matter 10 Micrometers and Smllr Tons/Yr:	0

Year:	1997
County Code:	19
Air Basin:	SC
Facility ID:	83400
Air District Name:	SC
SIC Code:	9999
Air District Name:	SOUTH COAST AQMD
Community Health Air Pollution Info System:	Not reported
Consolidated Emission Reporting Rule:	Not reported
Total Organic Hydrocarbon Gases Tons/Yr:	4
Reactive Organic Gases Tons/Yr:	2
Carbon Monoxide Emissions Tons/Yr:	0
NOX - Oxides of Nitrogen Tons/Yr:	0
SOX - Oxides of Sulphur Tons/Yr:	0
Particulate Matter Tons/Yr:	0
Part. Matter 10 Micrometers and Smllr Tons/Yr:	0

Year:	1998
County Code:	19
Air Basin:	SC
Facility ID:	83400
Air District Name:	SC
SIC Code:	9999

PHENIX ENTERPRISE INC (Continued) **1000818254**

Air District Name:	SOUTH COAST AQMD
Community Health Air Pollution Info System:	Not reported
Consolidated Emission Reporting Rule:	Not reported
Total Organic Hydrocarbon Gases Tons/Yr:	3
Reactive Organic Gases Tons/Yr:	2
Carbon Monoxide Emissions Tons/Yr:	0
NOX - Oxides of Nitrogen Tons/Yr:	0
SOX - Oxides of Sulphur Tons/Yr:	0
Particulate Matter Tons/Yr:	0
Part. Matter 10 Micrometers and Smllr Tons/Yr:	0

Year:	1999
County Code:	19
Air Basin:	SC
Facility ID:	83400
Air District Name:	SC
SIC Code:	9999
Air District Name:	SOUTH COAST AQMD
Community Health Air Pollution Info System:	Not reported
Consolidated Emission Reporting Rule:	Not reported
Total Organic Hydrocarbon Gases Tons/Yr:	4
Reactive Organic Gases Tons/Yr:	2
Carbon Monoxide Emissions Tons/Yr:	0
NOX - Oxides of Nitrogen Tons/Yr:	0
SOX - Oxides of Sulphur Tons/Yr:	0
Particulate Matter Tons/Yr:	0
Part. Matter 10 Micrometers and Smllr Tons/Yr:	0

Year:	2000
County Code:	19
Air Basin:	SC
Facility ID:	83400
Air District Name:	SC
SIC Code:	9999
Air District Name:	SOUTH COAST AQMD
Community Health Air Pollution Info System:	Not reported
Consolidated Emission Reporting Rule:	Not reported
Total Organic Hydrocarbon Gases Tons/Yr:	4
Reactive Organic Gases Tons/Yr:	2
Carbon Monoxide Emissions Tons/Yr:	0
NOX - Oxides of Nitrogen Tons/Yr:	0
SOX - Oxides of Sulphur Tons/Yr:	0
Particulate Matter Tons/Yr:	0
Part. Matter 10 Micrometers and Smllr Tons/Yr:	0

Year:	2001
County Code:	19
Air Basin:	SC
Facility ID:	83400
Air District Name:	SC
SIC Code:	9999
Air District Name:	SOUTH COAST AQMD
Community Health Air Pollution Info System:	Not reported
Consolidated Emission Reporting Rule:	Not reported
Total Organic Hydrocarbon Gases Tons/Yr:	4
Reactive Organic Gases Tons/Yr:	2
Carbon Monoxide Emissions Tons/Yr:	0

PHENIX ENTERPRISE INC (Continued) **1000818254**

NOX - Oxides of Nitrogen Tons/Yr: 0
SOX - Oxides of Sulphur Tons/Yr: 0
Particulate Matter Tons/Yr: 0
Part. Matter 10 Micrometers and Smllr Tons/Yr: 0

HAZNET:

envid: 1000818254
Year: 1997
GEPAID: CAD983640350
Contact: PHENIX ENTERPRISES INC
Telephone: 5629217401
Mailing Name: Not reported
Mailing Address: 1785 MT VERNON AVE
Mailing City,St,Zip: POMONA, CA 917680000
Gen County: Not reported
TSD EPA ID: CAD008252405
TSD County: Not reported
Waste Category: Unspecified solvent mixture
Disposal Method: Recycler
Tons: .4211
Cat Decode: Unspecified solvent mixture
Method Decode: Recycler
Facility County: Los Angeles

envid: 1000818254
Year: 1995
GEPAID: CAD983640350
Contact: PHENIX ENTERPRISES INC
Telephone: 5629217401
Mailing Name: Not reported
Mailing Address: 1785 MT VERNON AVE
Mailing City,St,Zip: POMONA, CA 917680000
Gen County: Not reported
TSD EPA ID: CAD008302903
TSD County: Not reported
Waste Category: Paint sludge
Disposal Method: Recycler
Tons: 1.1676
Cat Decode: Paint sludge
Method Decode: Recycler
Facility County: Los Angeles

envid: 1000818254
Year: 1994
GEPAID: CAD983640350
Contact: PHENIX ENTERPRISES INC
Telephone: 5629217401
Mailing Name: Not reported
Mailing Address: 1785 MT VERNON AVE
Mailing City,St,Zip: POMONA, CA 917680000
Gen County: Not reported
TSD EPA ID: CAD008302903
TSD County: Not reported
Waste Category: Paint sludge
Disposal Method: Recycler
Tons: .4587
Cat Decode: Paint sludge

PHENIX ENTERPRISE INC (Continued) **1000818254**

Method Decode:	Recycler
Facility County:	Los Angeles
envid:	1000818254
Year:	1993
GEPAID:	CAD983640350
Contact:	PHENIX ENTERPRISES INC
Telephone:	5629217401
Mailing Name:	Not reported
Mailing Address:	1785 MT VERNON AVE
Mailing City,St,Zip:	POMONA, CA 917680000
Gen County:	Not reported
TSD EPA ID:	CAD008302903
TSD County:	Not reported
Waste Category:	Paint sludge
Disposal Method:	Recycler
Tons:	0.4587
Cat Decode:	Paint sludge
Method Decode:	Recycler
Facility County:	Los Angeles

ECHO:

Envid:	1000818254
Registry ID:	110002879109
DFR URL:	http://echo.epa.gov/detailed_facility_report?fid=110002879109

M68 **WALKER SPRING & STAMPING CORP** **SWEEPS UST** **S106934188**
ENE **14800 SPRING AVE** **N/A**
1/8-1/4 **SANTE FE SPRINGS, CA**
0.175 mi.
926 ft. **Site 5 of 5 in cluster M**

Relative:
Lower

Actual:
76 ft.

SWEEPS UST:

Status:	Active
Comp Number:	14094
Number:	9
Board Of Equalization:	Not reported
Referral Date:	06-30-89
Action Date:	Not reported
Created Date:	06-30-89
Owner Tank Id:	Not reported
SWRCB Tank Id:	Not reported
Tank Status:	Not reported
Capacity:	Not reported
Active Date:	Not reported
Tank Use:	Not reported
STG:	Not reported
Content:	Not reported
Number Of Tanks:	Not reported

N69
North
1/8-1/4
0.179 mi.
944 ft.

HAND & NAIL HARMONY
14509 BEST AVE UNIT B
NORWALK, CA 90650

Site 2 of 2 in cluster N

DRYCLEANERS
HAZNET

S113158343
N/A

Relative:
Higher

Actual:
82 ft.

DRYCLEANERS:

EPA Id:	CAL000398975
NAICS Code:	81232
NAICS Description:	Drycleaning and Laundry Services (except Coin-Operated)
SIC Code:	7211
SIC Description:	Power Laundries, Family and Commercial
Create Date:	07/18/2014
Facility Active:	No
Inactive Date:	06/30/2015
Facility Addr2:	Not reported
Owner Name:	ZION LEATHER CLEANERS INC
Owner Address:	11408 GETTYSBURG DR STE 21
Owner Address 2:	Not reported
Owner Telephone:	7149046411
Contact Name:	JUNG HWAN PARK/CEO
Contact Address:	11408 GETTYSBURG DR STE 21
Contact Address 2:	Not reported
Contact Telephone:	7149046411
Mailing Name:	Not reported
Mailing Address 1:	14509 BEST AVE STE B
Mailing Address 2:	Not reported
Mailing City:	NORWALK
Mailing State:	CA
Mailing Zip:	90650
Owner Fax:	3
Region Code:	Not reported

HAZNET:

envid:	S113158343
Year:	2011
GEPAID:	CAL000351402
Contact:	DANNY OR SHEILA HAILE
Telephone:	5626234203
Mailing Name:	Not reported
Mailing Address:	14509 BEST AVE UNIT B
Mailing City,St,Zip:	NORWALK, CA 906500000
Gen County:	Not reported
TSD EPA ID:	0203PSV10320
TSD County:	Not reported
Waste Category:	Not reported
Disposal Method:	Solvents Recovery
Tons:	0.68805
Cat Decode:	Not reported
Method Decode:	Solvents Recovery
Facility County:	Los Angeles

envid:	S113158343
Year:	2011
GEPAID:	CAL000351402
Contact:	DANNY OR SHEILA HAILE
Telephone:	5626234203
Mailing Name:	Not reported
Mailing Address:	14509 BEST AVE UNIT B

HAND & NAIL HARMONY (Continued) **S113158343**

Mailing City,St,Zip:	NORWALK, CA 906500000
Gen County:	Not reported
TSD EPA ID:	0203PSV10320
TSD County:	Not reported
Waste Category:	Not reported
Disposal Method:	Solvents Recovery
Tons:	0.68805
Cat Decode:	Not reported
Method Decode:	Solvents Recovery
Facility County:	Los Angeles
envid:	S113158343
Year:	2010
GEPAID:	CAL000351402
Contact:	DANNY OR SHEILA HAILE
Telephone:	5626234203
Mailing Name:	Not reported
Mailing Address:	1545 MOONSTONE
Mailing City,St,Zip:	BREA, CA 928212876
Gen County:	Not reported
TSD EPA ID:	NVT330010000
TSD County:	Not reported
Waste Category:	Oil/water separation sludge
Disposal Method:	Landfill Or Surface Impoundment That Will Be Closed As Landfill(To Include On-Site Treatment And/Or Stabilization)
Tons:	0.22935
Cat Decode:	Oil/water separation sludge
Method Decode:	Landfill Or Surface Impoundment That Will Be Closed As Landfill(To Include On-Site Treatment And/Or Stabilization)
Facility County:	Los Angeles

P70 **I AND I DEBURRING** **RCRA-SQG 1007200683**
NNW **14504 CARMENITA** **HAZNET CAR000150342**
1/8-1/4 **NORWALK, CA 90650**
0.179 mi.
947 ft. **Site 1 of 2 in cluster P**

Relative:
Higher

Actual:
82 ft.

RCRA-SQG:

Date form received by agency:	01/22/2004
Facility name:	I AND I DEBURRING
Facility address:	14504 CARMENITA NORWALK, CA 90650
EPA ID:	CAR000150342
Contact:	GARY KLEMA
Contact address:	14504 CARMENITA NORWALK, CA 90650
Contact country:	US
Contact telephone:	562-802-0058
Contact email:	Not reported
EPA Region:	09
Classification:	Small Small Quantity Generator
Description:	Handler: generates more than 100 and less than 1000 kg of hazardous waste during any calendar month and accumulates less than 6000 kg of hazardous waste at any time; or generates 100 kg or less of hazardous waste during any calendar month, and accumulates more than 1000 kg of hazardous waste at any time

I AND I DEBURRING (Continued) **1007200683**

Owner/Operator Summary:
Owner/operator name: GARY KLEMA
Owner/operator address: Not reported
Not reported
Owner/operator country: US
Owner/operator telephone: Not reported
Legal status: Private
Owner/Operator Type: Owner
Owner/Op start date: 05/01/2002
Owner/Op end date: Not reported

Owner/operator name: GARY KLEMA
Owner/operator address: Not reported
Not reported
Owner/operator country: US
Owner/operator telephone: Not reported
Legal status: Private
Owner/Operator Type: Operator
Owner/Op start date: 05/01/2002
Owner/Op end date: Not reported

Handler Activities Summary:
U.S. importer of hazardous waste: No
Mixed waste (haz. and radioactive): No
Recycler of hazardous waste: No
Transporter of hazardous waste: No
Treater, storer or disposer of HW: No
Underground injection activity: No
On-site burner exemption: No
Furnace exemption: No
Used oil fuel burner: No
Used oil processor: No
User oil refiner: No
Used oil fuel marketer to burner: No
Used oil Specification marketer: No
Used oil transfer facility: No
Used oil transporter: No

. Waste code: F001
. Waste name: THE FOLLOWING SPENT HALOGENATED SOLVENTS USED IN DEGREASING: TETRACHLOROETHYLENE, TRICHLORETHYLENE, METHYLENE CHLORIDE, 1,1,1-TRICHLOROETHANE, CARBON TETRACHLORIDE AND CHLORINATED FLUOROCARBONS; ALL SPENT SOLVENT MIXTURES/BLENDS USED IN DEGREASING CONTAINING, BEFORE USE, A TOTAL OF TEN PERCENT OR MORE (BY VOLUME) OF ONE OR MORE OF THE ABOVE HALOGENATED SOLVENTS OR THOSE SOLVENTS LISTED IN F002, F004, AND F005; AND STILL BOTTOMS FROM THE RECOVERY OF THESE SPENT SOLVENTS AND SPENT SOLVENT MIXTURES.

Violation Status: No violations found

HAZNET:
envid: 1007200683
Year: 2009
GEPAID: CAR000150342
Contact: GARY KLEMA DIR. OPERATIONS
Telephone: 5628020058
Mailing Name: Not reported

I AND I DEBURRING (Continued) **1007200683**

Mailing Address:	14504 CARMENITA
Mailing City,St,Zip:	NORWALK, CA 906500000
Gen County:	Not reported
TSD EPA ID:	CAD044429835
TSD County:	Not reported
Waste Category:	Unspecified solvent mixture
Disposal Method:	Storage, Bulking, And/Or Transfer Off Site--No Treatment/Reovery (H010-H129) Or (H131-H135)
Tons:	1.188
Cat Decode:	Unspecified solvent mixture
Method Decode:	Storage, Bulking, And/Or Transfer Off Site--No Treatment/Reovery (H010-H129) Or (H131-H135)
Facility County:	Los Angeles
envid:	1007200683
Year:	2008
GEPAID:	CAR000150342
Contact:	GARY KLEMA DIR. OPERATIONS
Telephone:	5628020058
Mailing Name:	Not reported
Mailing Address:	14504 CARMENITA
Mailing City,St,Zip:	NORWALK, CA 906500000
Gen County:	Not reported
TSD EPA ID:	CAD044429835
TSD County:	Not reported
Waste Category:	Unspecified solvent mixture
Disposal Method:	Storage, Bulking, And/Or Transfer Off Site--No Treatment/Reovery (H010-H129) Or (H131-H135)
Tons:	0.99
Cat Decode:	Unspecified solvent mixture
Method Decode:	Storage, Bulking, And/Or Transfer Off Site--No Treatment/Reovery (H010-H129) Or (H131-H135)
Facility County:	Los Angeles
envid:	1007200683
Year:	2007
GEPAID:	CAR000150342
Contact:	GARY KLEMA DIR. OPERATIONS
Telephone:	5628020058
Mailing Name:	Not reported
Mailing Address:	14504 CARMENITA
Mailing City,St,Zip:	NORWALK, CA 906500000
Gen County:	Not reported
TSD EPA ID:	CAD044429835
TSD County:	Not reported
Waste Category:	Unspecified solvent mixture
Disposal Method:	Storage, Bulking, And/Or Transfer Off Site--No Treatment/Reovery (H010-H129) Or (H131-H135)
Tons:	1.38
Cat Decode:	Unspecified solvent mixture
Method Decode:	Storage, Bulking, And/Or Transfer Off Site--No Treatment/Reovery (H010-H129) Or (H131-H135)
Facility County:	Los Angeles
envid:	1007200683
Year:	2006
GEPAID:	CAR000150342

I AND I DEBURRING (Continued) **1007200683**

Contact:	GARY KLEMA DIR. OPERATIONS
Telephone:	5628020058
Mailing Name:	Not reported
Mailing Address:	14504 CARMENITA
Mailing City,St,Zip:	NORWALK, CA 906500000
Gen County:	Not reported
TSD EPA ID:	CAD044429835
TSD County:	Not reported
Waste Category:	Unspecified solvent mixture
Disposal Method:	Disposal, Other
Tons:	0.45
Cat Decode:	Unspecified solvent mixture
Method Decode:	Disposal, Other
Facility County:	Los Angeles

envid:	1007200683
Year:	2006
GEPAID:	CAR000150342
Contact:	GARY KLEMA DIR. OPERATIONS
Telephone:	5628020058
Mailing Name:	Not reported
Mailing Address:	14504 CARMENITA
Mailing City,St,Zip:	NORWALK, CA 906500000
Gen County:	Not reported
TSD EPA ID:	CAD044429835
TSD County:	Not reported
Waste Category:	Unspecified solvent mixture
Disposal Method:	Disposal, Other
Tons:	0.68
Cat Decode:	Unspecified solvent mixture
Method Decode:	Disposal, Other
Facility County:	Los Angeles

Click this hyperlink while viewing on your computer to access
3 additional CA_HAZNET: record(s) in the EDR Site Report.

Q71 **CARMENITA COMMERCE CENTER** **ENVIROSTOR** **S113804694**
WSW **13230, 13310, 13320, 13340, 13360, 13370 AND 13380 EAST FIRE** **VCP** **N/A**
1/8-1/4 **SANTA FE SPRINGS, CA 90670**
0.183 mi.
965 ft. **Site 1 of 2 in cluster Q**

Relative:
Higher

Actual:
81 ft.

ENVIROSTOR:

Facility ID:	60001894
Status:	No Further Action
Status Date:	10/02/2014
Site Code:	301615
Site Type:	Voluntary Cleanup
Site Type Detailed:	Voluntary Cleanup
Acres:	12.05
NPL:	NO
Regulatory Agencies:	SMBRP
Lead Agency:	SMBRP
Program Manager:	Not reported
Supervisor:	Javier Hinojosa
Division Branch:	Cleanup Chatsworth
Assembly:	57
Senate:	32

CARMENITA COMMERCE CENTER (Continued) **S113804694**

Special Program: Voluntary Cleanup Program
Restricted Use: NO
Site Mgmt Req: NONE SPECIFIED
Funding: Responsible Party
Latitude: 33.89476
Longitude: -118.0492
APN: NONE SPECIFIED
Past Use: UNDERGROUND STORAGE TANKS, VEHICLE MAINTENANCE
Potential COC: Benzene Freon 113 Tetrachloroethylene (PCE 1,2-Dichloroethylene (cis
Confirmed COC: 30003-NO 30012-NO 30022-NO 30195-NO
Potential Description: OTH, SOIL, SV
Alias Name: 301615
Alias Type: Project Code (Site Code)
Alias Name: 60001894
Alias Type: Envirostor ID Number

Completed Info:
Completed Area Name: PROJECT WIDE
Completed Sub Area Name: Not reported
Completed Document Type: No Further Action Letter
Completed Date: 08/29/2014
Comments: NFA Letter Issued

Completed Area Name: PROJECT WIDE
Completed Sub Area Name: Not reported
Completed Document Type: Voluntary Cleanup Agreement
Completed Date: 06/10/2013
Comments: VCA executed and provided to CRU Unit via email.

Completed Area Name: PROJECT WIDE
Completed Sub Area Name: Not reported
Completed Document Type: Annual Oversight Cost Estimate
Completed Date: 09/23/2013
Comments: Letter sent out

Completed Area Name: PROJECT WIDE
Completed Sub Area Name: Not reported
Completed Document Type: Annual Oversight Cost Estimate
Completed Date: 09/26/2014
Comments: Completed and sent via email

Completed Area Name: PROJECT WIDE
Completed Sub Area Name: Not reported
Completed Document Type: Preliminary Endangerment Assessment Report
Completed Date: 06/10/2013
Comments: A PEAE report for a portion of the Site was reviewed by DTSC in 2009 under the Caltrans Project; DTSC issued a comfort letter to Caltrans that identified several contaminants of concern; further action is warranted. A 2003 and 2004 Phase 1s were reviewed to identify AOCs.

Completed Area Name: PROJECT WIDE
Completed Sub Area Name: Not reported
Completed Document Type: Site Characterization Workplan
Completed Date: 07/16/2013
Comments: Approved

Completed Area Name: PROJECT WIDE
Completed Sub Area Name: Not reported

CARMENITA COMMERCE CENTER (Continued) **S113804694**

Completed Document Type: Fieldwork
Completed Date: 08/21/2013
Comments: Field work complete.

Completed Area Name: PROJECT WIDE
Completed Sub Area Name: Not reported
Completed Document Type: Site Characterization Report
Completed Date: 08/29/2014
Comments: Waiting for final report.

Completed Area Name: PROJECT WIDE
Completed Sub Area Name: Not reported
Completed Document Type: Voluntary Cleanup Agreement Termination Notification
Completed Date: 08/29/2014
Comments: Letter sent with 9/29/2014 VCA termination date.

Future Area Name: Not reported
Future Sub Area Name: Not reported
Future Document Type: Not reported
Future Due Date: Not reported
Schedule Area Name: Not reported
Schedule Sub Area Name: Not reported
Schedule Document Type: Not reported
Schedule Due Date: Not reported
Schedule Revised Date: Not reported

VCP:
Facility ID: 60001894
Site Type: Voluntary Cleanup
Site Type Detail: Voluntary Cleanup
Site Mgmt. Req.: NONE SPECIFIED
Acres: 12.05
National Priorities List: NO
Cleanup Oversight Agencies: SMBRP
Lead Agency: SMBRP
Lead Agency Description: DTSC - Site Cleanup Program
Project Manager: Not reported
Supervisor: Javier Hinojosa
Division Branch: Cleanup Chatsworth
Site Code: 301615
Assembly: 57
Senate: 32
Special Programs Code: Voluntary Cleanup Program
Status: No Further Action
Status Date: 10/02/2014
Restricted Use: NO
Funding: Responsible Party
Lat/Long: 33.89476 / -118.0492
APN: NONE SPECIFIED
Past Use: UNDERGROUND STORAGE TANKS, VEHICLE MAINTENANCE
Potential COC: 30003, 30012, 30022, 30195
Confirmed COC: 30003-NO,30012-NO,30022-NO,30195-NO
Potential Description: OTH, SOIL, SV
Alias Name: 301615
Alias Type: Project Code (Site Code)
Alias Name: 60001894
Alias Type: Envirostor ID Number

CARMENITA COMMERCE CENTER (Continued) **S113804694**

Completed Info:

Completed Area Name:	PROJECT WIDE
Completed Sub Area Name:	Not reported
Completed Document Type:	No Further Action Letter
Completed Date:	08/29/2014
Comments:	NFA Letter Issued

Completed Area Name:	PROJECT WIDE
Completed Sub Area Name:	Not reported
Completed Document Type:	Voluntary Cleanup Agreement
Completed Date:	06/10/2013
Comments:	VCA executed and provided to CRU Unit via email.

Completed Area Name:	PROJECT WIDE
Completed Sub Area Name:	Not reported
Completed Document Type:	Annual Oversight Cost Estimate
Completed Date:	09/23/2013
Comments:	Letter sent out

Completed Area Name:	PROJECT WIDE
Completed Sub Area Name:	Not reported
Completed Document Type:	Annual Oversight Cost Estimate
Completed Date:	09/26/2014
Comments:	Completed and sent via email

Completed Area Name:	PROJECT WIDE
Completed Sub Area Name:	Not reported
Completed Document Type:	Preliminary Endangerment Assessment Report
Completed Date:	06/10/2013
Comments:	A PEAE report for a portion of the Site was reviewed by DTSC in 2009 under the Caltrans Project; DTSC issued a comfort letter to Caltrans that identified several contaminants of concern; further action is warranted. A 2003 and 2004 Phase 1s were reviewed to identify AOCs.

Completed Area Name:	PROJECT WIDE
Completed Sub Area Name:	Not reported
Completed Document Type:	Site Characterization Workplan
Completed Date:	07/16/2013
Comments:	Approved

Completed Area Name:	PROJECT WIDE
Completed Sub Area Name:	Not reported
Completed Document Type:	Fieldwork
Completed Date:	08/21/2013
Comments:	Field work complete.

Completed Area Name:	PROJECT WIDE
Completed Sub Area Name:	Not reported
Completed Document Type:	Site Characterization Report
Completed Date:	08/29/2014
Comments:	Waiting for final report.

Completed Area Name:	PROJECT WIDE
Completed Sub Area Name:	Not reported
Completed Document Type:	Voluntary Cleanup Agreement Termination Notification
Completed Date:	08/29/2014
Comments:	Letter sent with 9/29/2014 VCA termination date.

CARMENITA COMMERCE CENTER (Continued) **S113804694**

Future Area Name:	Not reported
Future Sub Area Name:	Not reported
Future Document Type:	Not reported
Future Due Date:	Not reported
Schedule Area Name:	Not reported
Schedule Sub Area Name:	Not reported
Schedule Document Type:	Not reported
Schedule Due Date:	Not reported
Schedule Revised Date:	Not reported

R72 **ORANGE COUNTY CHEMICAL SUPPLY DRUM SITE** **SEMS** **1018148628**
ESE **13744 EXCELSIOR DRIVE** **CAN000900095**
1/8-1/4 **SANTA FE SPRINGS, CA 90670**
0.185 mi.
975 ft. **Site 1 of 3 in cluster R**

Relative:
Lower

Actual:
73 ft.

SEMS:

Site ID:	900095
EPA ID:	CAN000900095
Federal Facility:	N
NPL:	Not on the NPL
Non NPL Status:	Removal Only Site (No Site Assessment Work Needed)

S73 **ST OF CALIF DGS TELECOM DIV** **RCRA-SQG** **1001195287**
SW **13360 E FIRESTONE BLVD NO EE** **FINDS** **CAR000018523**
1/8-1/4 **SANTA FE SPRINGS, CA 90670** **ECHO**
0.201 mi.
1063 ft. **Site 1 of 2 in cluster S**

Relative:
Higher

Actual:
80 ft.

RCRA-SQG:

Date form received by agency:	03/14/1997
Facility name:	ST OF CALIF DGS TELECOM DIV
Facility address:	13360 E FIRESTONE BLVD NO EE SANTA FE SPRINGS, CA 906705562
EPA ID:	CAR000018523
Mailing address:	E FIRESTONE BLVD NO EE SANTA FE SPRINGS, CA 906705562
Contact:	DOROTHY MOORE
Contact address:	13360 E FIRESTONE BLVD NO EE SANTA FE SPRINGS, CA 906705562
Contact country:	US
Contact telephone:	(310) 516-4403
Contact email:	Not reported
EPA Region:	09
Classification:	Small Small Quantity Generator
Description:	Handler: generates more than 100 and less than 1000 kg of hazardous waste during any calendar month and accumulates less than 6000 kg of hazardous waste at any time; or generates 100 kg or less of hazardous waste during any calendar month, and accumulates more than 1000 kg of hazardous waste at any time

Owner/Operator Summary:

Owner/operator name:	ST OF CALIF DGS TELECOM DIV
Owner/operator address:	601 SEQUOIA PACIFIC BLVD SACRAMENTO, CA 95814
Owner/operator country:	Not reported

ST OF CALIF DGS TELECOM DIV (Continued) **1001195287**

Owner/operator telephone: (916) 657-9903
Legal status: State
Owner/Operator Type: Owner
Owner/Op start date: Not reported
Owner/Op end date: Not reported

Handler Activities Summary:
U.S. importer of hazardous waste: No
Mixed waste (haz. and radioactive): No
Recycler of hazardous waste: No
Transporter of hazardous waste: No
Treater, storer or disposer of HW: No
Underground injection activity: No
On-site burner exemption: No
Furnace exemption: No
Used oil fuel burner: No
Used oil processor: No
User oil refiner: No
Used oil fuel marketer to burner: No
Used oil Specification marketer: No
Used oil transfer facility: No
Used oil transporter: No

Violation Status: No violations found

FINDS:

Registry ID: 110002916523

Environmental Interest/Information System
RCRAInfo is a national information system that supports the Resource Conservation and Recovery Act (RCRA) program through the tracking of events and activities related to facilities that generate, transport, and treat, store, or dispose of hazardous waste. RCRAInfo allows RCRA program staff to track the notification, permit, compliance, and corrective action activities required under RCRA.

ECHO:
Envid: 1001195287
Registry ID: 110002916523
DFR URL: http://echo.epa.gov/detailed_facility_report?fid=110002916523

Q74 **FUJI TRUCOLOR** **RCRA-SQG** **1000905583**
WSW **13320 E FIRESTONE BLVD** **FINDS** **CA0000872945**
1/8-1/4 **SANTA FE SPRINGS, CA 90670** **HAZNET**
0.203 mi. **ECHO**
1071 ft. **Site 2 of 2 in cluster Q**

Relative:
Higher

Actual:
80 ft.

RCRA-SQG:
Date form received by agency: 10/05/1994
Facility name: FUJI TRUCOLOR
Facility address: 13320 E FIRESTONE BLVD
SANTA FE SPRINGS, CA 90670
EPA ID: CA0000872945
Mailing address: E FIRESTONE BLVD
SANTA FE SPRINGS, CA 90670

FUJI TRUCOLOR (Continued) **1000905583**

Contact: ROBERT VINES
Contact address: 13320 E FIRESTONE BLVD
SANTA FE SPRINGS, CA 90670
Contact country: US
Contact telephone: (310) 802-2330
Contact email: Not reported
EPA Region: 09
Classification: Small Small Quantity Generator
Description: Handler: generates more than 100 and less than 1000 kg of hazardous waste during any calendar month and accumulates less than 6000 kg of hazardous waste at any time; or generates 100 kg or less of hazardous waste during any calendar month, and accumulates more than 1000 kg of hazardous waste at any time

Owner/Operator Summary:
Owner/operator name: FUJI TRUCOLOR INC
Owner/operator address: 555 TAXTER RD
ELMSFORD, NY 10523
Owner/operator country: Not reported
Owner/operator telephone: (800) 755-3854
Legal status: Private
Owner/Operator Type: Owner
Owner/Op start date: Not reported
Owner/Op end date: Not reported

Handler Activities Summary:
U.S. importer of hazardous waste: No
Mixed waste (haz. and radioactive): No
Recycler of hazardous waste: No
Transporter of hazardous waste: No
Treater, storer or disposer of HW: No
Underground injection activity: No
On-site burner exemption: No
Furnace exemption: No
Used oil fuel burner: No
Used oil processor: No
User oil refiner: No
Used oil fuel marketer to burner: No
Used oil Specification marketer: No
Used oil transfer facility: No
Used oil transporter: No

Violation Status: No violations found

FINDS:

Registry ID: 110002620584

Environmental Interest/Information System
RCRAInfo is a national information system that supports the Resource Conservation and Recovery Act (RCRA) program through the tracking of events and activities related to facilities that generate, transport, and treat, store, or dispose of hazardous waste. RCRAInfo allows RCRA program staff to track the notification, permit, compliance, and corrective action activities required under RCRA.

FUJI TRUCOLOR (Continued) **1000905583**

HAZNET:

envid:	1000905583
Year:	1997
GEPAID:	CA0000872945
Contact:	FUJI TRUCOLOR INC
Telephone:	3108022330
Mailing Name:	Not reported
Mailing Address:	13320 FIRESTONE BLVD
Mailing City,St,Zip:	SANTA FE SPRINGS, CA 906705519
Gen County:	Not reported
TSD EPA ID:	CAD981402522
TSD County:	Not reported
Waste Category:	Photochemicals/photoprocessing waste
Disposal Method:	Recycler
Tons:	.3150
Cat Decode:	Photochemicals/photoprocessing waste
Method Decode:	Recycler
Facility County:	Los Angeles

envid:	1000905583
Year:	1995
GEPAID:	CA0000872945
Contact:	FUJI TRUCOLOR INC
Telephone:	3108022330
Mailing Name:	Not reported
Mailing Address:	13320 FIRESTONE BLVD
Mailing City,St,Zip:	SANTA FE SPRINGS, CA 906705519
Gen County:	Not reported
TSD EPA ID:	CAD003963592
TSD County:	Not reported
Waste Category:	Metal sludge (Alkaline solution (pH >= 12.5) with metals)
Disposal Method:	Recycler
Tons:	10.2685
Cat Decode:	Metal sludge (Alkaline solution (pH >= 12.5) with metals)
Method Decode:	Recycler
Facility County:	Los Angeles

envid:	1000905583
Year:	1994
GEPAID:	CA0000872945
Contact:	FUJI TRUCOLOR INC
Telephone:	3108022330
Mailing Name:	Not reported
Mailing Address:	13320 FIRESTONE BLVD
Mailing City,St,Zip:	SANTA FE SPRINGS, CA 906705519
Gen County:	Not reported
TSD EPA ID:	CAD003963592
TSD County:	Not reported
Waste Category:	Metal sludge (Alkaline solution (pH >= 12.5) with metals)
Disposal Method:	Recycler
Tons:	.8500
Cat Decode:	Metal sludge (Alkaline solution (pH >= 12.5) with metals)
Method Decode:	Recycler
Facility County:	Los Angeles

ECHO:

FUJI TRUCOLOR (Continued) **1000905583**

Envid: 1000905583
Registry ID: 110002620584
DFR URL: http://echo.epa.gov/detailed_facility_report?fid=110002620584

P75 **ESCOBAR TRUST PROPERTY** **SLIC** **S104404766**
NNW **14420 CARMENITA** **N/A**
1/8-1/4 **NORWALK, CA 90650**
0.210 mi.
1111 ft. **Site 2 of 2 in cluster P**

Relative:
Higher

Actual:
82 ft.

SLIC:
Region: STATE
Facility Status: **Completed - Case Closed**
Status Date: 12/01/1998
Global Id: SL2042C1532
Lead Agency: LOS ANGELES RWQCB (REGION 4)
Lead Agency Case Number: Not reported
Latitude: 33.900525
Longitude: -118.04568
Case Type: Cleanup Program Site
Case Worker: Not reported
Local Agency: Not reported
RB Case Number: 0736
File Location: Not reported
Potential Media Affected: Not reported
Potential Contaminants of Concern: Not reported
Site History: Not reported

Click here to access the California GeoTracker records for this facility:

SLIC REG 4:
Region: 4
Facility Status: No further action required
SLIC: 0736
Substance: Metal
Staff: John Geroch

S76 **MARSHBURN FARMS** **SWEEPS UST** **S106929158**
SW **13370 E FIRESTONE BLVD** **N/A**
1/8-1/4 **SANTE FE SPRINGS, CA**
0.222 mi.
1173 ft. **Site 2 of 2 in cluster S**

Relative:
Higher

Actual:
81 ft.

SWEEPS UST:
Status: Active
Comp Number: 1342
Number: 9
Board Of Equalization: Not reported
Referral Date: 06-30-89
Action Date: Not reported
Created Date: 06-30-89
Owner Tank Id: Not reported
SWRCB Tank Id: Not reported
Tank Status: Not reported
Capacity: Not reported
Active Date: Not reported

MARSHBURN FARMS (Continued) **S106929158**

Tank Use: Not reported
STG: Not reported
Content: Not reported
Number Of Tanks: Not reported

R77 **GALLHER LUMBER** **LUST** **S103984955**
ESE **13747 EXCELSIOR** **HIST CORTESE** **N/A**
1/8-1/4 **SANTA FE SPRINGS, CA 90670** **NPDES**
0.236 mi.
1244 ft. **Site 2 of 3 in cluster R**

Relative:
Lower

Actual:
72 ft.

LUST:

Region:	STATE
Global Id:	T0603705408
Latitude:	33.8952872
Longitude:	-118.038911
Case Type:	LUST Cleanup Site
Status:	Completed - Case Closed
Status Date:	08/12/2005
Lead Agency:	LOS ANGELES RWQCB (REGION 4)
Case Worker:	NC
Local Agency:	Not reported
RB Case Number:	R-23582
LOC Case Number:	Not reported
File Location:	Not reported
Potential Media Affect:	Aquifer used for drinking water supply
Potential Contaminants of Concern:	Gasoline
Site History:	Not reported

Click here to access the California GeoTracker records for this facility:

Contact:

Global Id:	T0603705408
Contact Type:	Regional Board Caseworker
Contact Name:	NOMAN CHOWDHURY
Organization Name:	LOS ANGELES RWQCB (REGION 4)
Address:	320 WEST 4TH STREET, SUITE 200
City:	LOS ANGELES
Email:	nchowdhury@waterboards.ca.gov
Phone Number:	2135766704

Global Id:	T0603705408
Contact Type:	Local Agency Caseworker
Contact Name:	UNK
Organization Name:	R4 UNKNOWN
Address:	Not reported
City:	R4 UNKNOWN
Email:	Not reported
Phone Number:	Not reported

Status History:

Global Id:	T0603705408
Status:	Completed - Case Closed
Status Date:	08/12/2005

Global Id:	T0603705408
Status:	Open - Case Begin Date
Status Date:	05/24/1996

GALLHER LUMBER (Continued) **S103984955**

Global Id: T0603705408
Status: Open - Remediation
Status Date: 12/20/2001

Global Id: T0603705408
Status: Open - Site Assessment
Status Date: 05/24/1996

Global Id: T0603705408
Status: Open - Site Assessment
Status Date: 08/24/1999

Regulatory Activities:
Global Id: T0603705408
Action Type: RESPONSE
Date: 01/15/2004
Action: Monitoring Report - Quarterly

Global Id: T0603705408
Action Type: REMEDIATION
Date: 04/13/2004
Action: Soil Vapor Extraction (SVE)

Global Id: T0603705408
Action Type: RESPONSE
Date: 04/15/2004
Action: Monitoring Report - Quarterly

Global Id: T0603705408
Action Type: RESPONSE
Date: 07/15/2003
Action: Monitoring Report - Quarterly

Global Id: T0603705408
Action Type: RESPONSE
Date: 10/15/2003
Action: Monitoring Report - Quarterly

Global Id: T0603705408
Action Type: RESPONSE
Date: 07/15/2004
Action: Monitoring Report - Quarterly

Global Id: T0603705408
Action Type: RESPONSE
Date: 09/30/2005
Action: Unknown

Global Id: T0603705408
Action Type: ENFORCEMENT
Date: 01/23/2002
Action: Staff Letter

Global Id: T0603705408
Action Type: Other
Date: 05/24/1996
Action: Leak Discovery

GALLHER LUMBER (Continued) **S103984955**

Global Id: T0603705408
Action Type: Other
Date: 05/24/1996
Action: Leak Reported

Global Id: T0603705408
Action Type: ENFORCEMENT
Date: 05/04/2005
Action: Site Visit / Inspection / Sampling

Global Id: T0603705408
Action Type: RESPONSE
Date: 10/15/2002
Action: Monitoring Report - Quarterly

Global Id: T0603705408
Action Type: RESPONSE
Date: 04/15/2002
Action: CAP/RAP - Final Remediation / Design Plan

Global Id: T0603705408
Action Type: RESPONSE
Date: 04/15/2002
Action: Monitoring Report - Quarterly

Global Id: T0603705408
Action Type: RESPONSE
Date: 07/15/2002
Action: Monitoring Report - Quarterly

Global Id: T0603705408
Action Type: ENFORCEMENT
Date: 08/12/2005
Action: Closure/No Further Action Letter

Global Id: T0603705408
Action Type: RESPONSE
Date: 01/15/2003
Action: Monitoring Report - Quarterly

Global Id: T0603705408
Action Type: RESPONSE
Date: 04/15/2003
Action: Monitoring Report - Quarterly

Global Id: T0603705408
Action Type: Other
Date: 05/24/1996
Action: Leak Stopped

Global Id: T0603705408
Action Type: RESPONSE
Date: 01/15/2005
Action: Monitoring Report - Quarterly

GALLHER LUMBER (Continued) **S103984955**

HIST CORTESE:

Region:	CORTESE
Facility County Code:	19
Reg By:	LTNKA
Reg Id:	R-23582

NPDES:

Npdes Number:	Not reported
Facility Status:	Not reported
Agency Id:	Not reported
Region:	4
Regulatory Measure Id:	191124
Order No:	Not reported
Regulatory Measure Type:	Industrial
Place Id:	Not reported
WDID:	4 19I016316
Program Type:	Not reported
Adoption Date Of Regulatory Measure:	Not reported
Effective Date Of Regulatory Measure:	Not reported
Expiration Date Of Regulatory Measure:	Not reported
Termination Date Of Regulatory Measure:	Not reported
Discharge Name:	Not reported
Discharge Address:	Not reported
Discharge City:	Not reported
Discharge State:	Not reported
Discharge Zip:	Not reported
RECEIVED DATE:	5/9/2008
PROCESSED DATE:	1/16/2001
STATUS CODE NAME:	Active
STATUS DATE:	1/16/2001
PLACE SIZE:	45000
PLACE SIZE UNIT:	53
FACILITY CONTACT NAME:	Jose A Barrera
FACILITY CONTACT TITLE:	Not reported
FACILITY CONTACT PHONE:	562-926-0050
FACILITY CONTACT PHONE EXT:	Not reported
FACILITY CONTACT EMAIL:	Not reported
OPERATOR NAME:	Stephan R Paik
OPERATOR ADDRESS:	13747 Excelsior Dr
OPERATOR CITY:	Santa Fe Springs
OPERATOR STATE:	California
OPERATOR ZIP:	90607
OPERATOR CONTACT NAME:	Jose A Barrera
OPERATOR CONTACT TITLE:	Not reported
OPERATOR CONTACT PHONE:	562-926-0050
OPERATOR CONTACT PHONE EXT:	Not reported
OPERATOR CONTACT EMAIL:	Not reported
OPERATOR TYPE:	Private Business
DEVELOPER NAME:	Not reported
DEVELOPER ADDRESS:	Not reported
DEVELOPER CITY:	Not reported
DEVELOPER STATE:	California
DEVELOPER ZIP:	Not reported
DEVELOPER CONTACT NAME:	Not reported
DEVELOPER CONTACT TITLE:	Not reported
CONSTYPE LINEAR UTILITY IND:	Not reported

GALLHER LUMBER (Continued) **S103984955**

EMERGENCY PHONE NO:	562-926-0050
EMERGENCY PHONE EXT:	Not reported
CONSTYPE ABOVE GROUND IND:	Not reported
CONSTYPE BELOW GROUND IND:	Not reported
CONSTYPE CABLE LINE IND:	Not reported
CONSTYPE COMM LINE IND:	Not reported
CONSTYPE COMMERTIAL IND:	Not reported
CONSTYPE ELECTRICAL LINE IND:	Not reported
CONSTYPE GAS LINE IND:	Not reported
CONSTYPE INDUSTRIAL IND:	Not reported
CONSTYPE OTHER DESRIPTION:	Not reported
CONSTYPE OTHER IND:	Not reported
CONSTYPE RECONS IND:	Not reported
CONSTYPE RESIDENTIAL IND:	Not reported
CONSTYPE TRANSPORT IND:	Not reported
CONSTYPE UTILITY DESCRIPTION:	Not reported
CONSTYPE UTILITY IND:	Not reported
CONSTYPE WATER SEWER IND:	Not reported
DIR DISCHARGE USWATER IND:	Not reported
RECEIVING WATER NAME:	Storm Channel
CERTIFIER NAME:	Not reported
CERTIFIER TITLE:	Not reported
CERTIFICATION DATE:	Not reported
PRIMARY SIC:	3544-Special Dies and Tools, Die Sets, Jigs and Fixtures, and Industrial Molds
SECONDARY SIC:	Not reported
TERTIARY SIC:	Not reported
Npdes Number:	CAS000001
Facility Status:	Terminated
Agency Id:	0
Region:	4
Regulatory Measure Id:	191124
Order No:	97-03-DWQ
Regulatory Measure Type:	Enrollee
Place Id:	Not reported
WDID:	4 19I016316
Program Type:	Industrial
Adoption Date Of Regulatory Measure:	Not reported
Effective Date Of Regulatory Measure:	01/16/2001
Expiration Date Of Regulatory Measure:	Not reported
Termination Date Of Regulatory Measure:	03/10/2014
Discharge Name:	Stephan R Paik
Discharge Address:	13747 Excelsior Dr
Discharge City:	Santa Fe Springs
Discharge State:	California
Discharge Zip:	90607
RECEIVED DATE:	Not reported
PROCESSED DATE:	Not reported
STATUS CODE NAME:	Not reported
STATUS DATE:	Not reported
PLACE SIZE:	Not reported
PLACE SIZE UNIT:	Not reported
FACILITY CONTACT NAME:	Not reported
FACILITY CONTACT TITLE:	Not reported
FACILITY CONTACT PHONE:	Not reported
FACILITY CONTACT PHONE EXT:	Not reported

GALLHER LUMBER (Continued) **S103984955**

FACILITY CONTACT EMAIL:	Not reported
OPERATOR NAME:	Not reported
OPERATOR ADDRESS:	Not reported
OPERATOR CITY:	Not reported
OPERATOR STATE:	Not reported
OPERATOR ZIP:	Not reported
OPERATOR CONTACT NAME:	Not reported
OPERATOR CONTACT TITLE:	Not reported
OPERATOR CONTACT PHONE:	Not reported
OPERATOR CONTACT PHONE EXT:	Not reported
OPERATOR CONTACT EMAIL:	Not reported
OPERATOR TYPE:	Not reported
DEVELOPER NAME:	Not reported
DEVELOPER ADDRESS:	Not reported
DEVELOPER CITY:	Not reported
DEVELOPER STATE:	Not reported
DEVELOPER ZIP:	Not reported
DEVELOPER CONTACT NAME:	Not reported
DEVELOPER CONTACT TITLE:	Not reported
CONSTYPE LINEAR UTILITY IND:	Not reported
EMERGENCY PHONE NO:	Not reported
EMERGENCY PHONE EXT:	Not reported
CONSTYPE ABOVE GROUND IND:	Not reported
CONSTYPE BELOW GROUND IND:	Not reported
CONSTYPE CABLE LINE IND:	Not reported
CONSTYPE COMM LINE IND:	Not reported
CONSTYPE COMMERTIAL IND:	Not reported
CONSTYPE ELECTRICAL LINE IND:	Not reported
CONSTYPE GAS LINE IND:	Not reported
CONSTYPE INDUSTRIAL IND:	Not reported
CONSTYPE OTHER DESRIPTION:	Not reported
CONSTYPE OTHER IND:	Not reported
CONSTYPE RECONS IND:	Not reported
CONSTYPE RESIDENTIAL IND:	Not reported
CONSTYPE TRANSPORT IND:	Not reported
CONSTYPE UTILITY DESCRIPTION:	Not reported
CONSTYPE UTILITY IND:	Not reported
CONSTYPE WATER SEWER IND:	Not reported
DIR DISCHARGE USWATER IND:	Not reported
RECEIVING WATER NAME:	Not reported
CERTIFIER NAME:	Not reported
CERTIFIER TITLE:	Not reported
CERTIFICATION DATE:	Not reported
PRIMARY SIC:	Not reported
SECONDARY SIC:	Not reported
TERTIARY SIC:	Not reported

R78 **GALLHER LUMBER** **LUST** **S102229638**
ESE **13747 E EXCELSIOR DR** **LOS ANGELES CO. HMS** **N/A**
1/8-1/4 **SANTA FE SPRINGS, CA 90670** **WDS**
0.236 mi.
1244 ft. **Site 3 of 3 in cluster R**

Relative:
Lower

Actual:
72 ft.

LUST REG 4:

Region:	4
Regional Board:	04
County:	Los Angeles
Facility Id:	R-23582

GALLHER LUMBER (Continued) **S102229638**

Status:	Remediation Plan	
Substance:	Gasoline	
Substance Quantity:	Not reported	
Local Case No:	Not reported	
Case Type:	Groundwater	
Abatement Method Used at the Site:		Not reported
Global ID:	T0603705408	
W Global ID:	Not reported	
Staff:	NC	
Local Agency:	19049	
Cross Street:	MARQUARDT AVE	
Enforcement Type:	LET	
Date Leak Discovered:	5/24/1996	
Date Leak First Reported:		5/24/1996
Date Leak Record Entered:	7/2/1997	
Date Confirmation Began:	Not reported	
Date Leak Stopped:	5/24/1996	
Date Case Last Changed on Database:		8/7/2002
Date the Case was Closed:		Not reported
How Leak Discovered:	Tank Closure	
How Leak Stopped:	Not reported	
Cause of Leak:	UNK	
Leak Source:	UNK	
Operator:	Not reported	
Water System:	Not reported	
Well Name:	Not reported	
Approx. Dist To Production Well (ft):		3312.7182873897362817222301254
Source of Cleanup Funding:		UNK
Preliminary Site Assessment Workplan Submitted:		5/24/1996
Preliminary Site Assessment Began:		5/24/1996
Pollution Characterization Began:		8/24/1999
Remediation Plan Submitted:		4/23/2002
Remedial Action Underway:		Not reported
Post Remedial Action Monitoring Began:		Not reported
Enforcement Action Date:		Not reported
Historical Max MTBE Date:		1/5/2002
Hist Max MTBE Conc in Groundwater:		100
Hist Max MTBE Conc in Soil:		Not reported
Significant Interim Remedial Action Taken:		Not reported
GW Qualifier:	<	
Soil Qualifier:	Not reported	
Organization:	Not reported	
Owner Contact:	Not reported	
Responsible Party:	ROBERT A. HOLLINGSEAD	
RP Address:	1131 S. RUSSELL AVE.	
Program:	LUST	
Lat/Long:	33.8952872 / -1	
Local Agency Staff:	UNK	
Beneficial Use:	Not reported	
Priority:	Not reported	
Cleanup Fund Id:	Not reported	
Suspended:	Not reported	
Assigned Name:	Not reported	
Summary:	1-1,500 GAL UST REMOVED AND DISPOSED. 6/29/97 - SOIL CLOSURE LETTER FROM LA DPW ; 2/2/00 GW ASSESSMENT; 3/21/00 GW MONITORING & ASSESSMENT RPT; 7/11/00 2ND GW MON RPT 2000; 10/19/00 GW MON RPT; 1/22/01 GW MONITORING RPT	

GALLHER LUMBER (Continued) **S102229638**

LOS ANGELES CO. HMS:
- Region: LA
- Permit Category: T
- Facility Id: 017384-023582
- Facility Type: 0
- Facility Status: Closed
- Area: 1H
- Permit Number: 000163450
- Permit Status: Closed

WDS:
- Facility ID: 4 19I016316
- Facility Type: Other - Does not fall into the category of Municipal/Domestic, Industrial, Agricultural or Solid Waste (Class I, II or III)
- Facility Status: Active - Any facility with a continuous or seasonal discharge that is under Waste Discharge Requirements.
- NPDES Number: CAS000001 The 1st 2 characters designate the state. The remaining 7 are assigned by the Regional Board
- Subregion: 4
- Facility Telephone: 5629260050
- Facility Contact: Stephan R Paik
- Agency Name: SANTA FE MOLD COMPANY
- Agency Address: Not reported
- Agency City,St,Zip: 0
- Agency Contact: Not reported
- Agency Telephone: Not reported
- Agency Type: Private
- SIC Code: 3544
- SIC Code 2: Not reported
- Primary Waste Type: Inert/Influent or Solid Wastes that do not contain soluble pollutants or organic wastes and have little adverse impact on water quality. Such wastes could cause turbidity and siltation. Uncontaminated soils, rubble and concrete are examples of this category.
- Primary Waste: STORMS
- Waste Type2: Not reported
- Waste2: Stormwater Runoff
- Primary Waste Type: Inert/Influent or Solid Wastes that do not contain soluble pollutants or organic wastes and have little adverse impact on water quality. Such wastes could cause turbidity and siltation. Uncontaminated soils, rubble and concrete are examples of this category.
- Secondary Waste: Not reported
- Secondary Waste Type: Not reported
- Design Flow: 0
- Baseline Flow: 0
- Reclamation: No reclamation requirements associated with this facility.
- POTW: The POTW Does not have an approved pretreatment program. Some POTWs may have local pretreatment programs that have not been approved by the regional board and/or EPA.
- Treat To Water: Minor Threat to Water Quality. A violation of a regional board order should cause a relatively minor impairment of beneficial uses compared to a major or minor threat. Not: All nurds without a TTWQ will be considered a minor threat to water quality unless coded at a higher Level. A Zero (0) may be used to code those NURDS that are found to represent no threat to water quality.
- Complexity: Category C - Facilities having no waste treatment systems, such as cooling water dischargers or thosewho must comply through best

GALLHER LUMBER (Continued) **S102229638**

management practices, facilities with passive waste treatment and disposal systems, such as septic systems with subsurface disposal, or dischargers having waste storage systems with land disposal such as dairy waste ponds.

T79 **GOLDEN PLATING** **RCRA-LQG** **1007200431**
East **14903 MARQUARDT AVENUE** **CAL000212880**
1/8-1/4 **SANTA FE SPRINGS, CA 90670**
0.237 mi.
1252 ft. **Site 1 of 5 in cluster T**

Relative:
Lower

Actual:
72 ft.

RCRA-LQG:

Date form received by agency:	02/15/2002
Facility name:	GOLDEN PLATING
Facility address:	14903 MARQUARDT AVENUE SANTA FE SPRINGS, CA 90670
EPA ID:	CAL000212880
Contact:	JUAN SERRANO
Contact address:	Not reported Not reported
Contact country:	US
Contact telephone:	(562) 926-6454
Contact email:	Not reported
EPA Region:	09
Classification:	Large Quantity Generator
Description:	Handler: generates 1,000 kg or more of hazardous waste during any calendar month; or generates more than 1 kg of acutely hazardous waste during any calendar month; or generates more than 100 kg of any residue or contaminated soil, waste or other debris resulting from the cleanup of a spill, into or on any land or water, of acutely hazardous waste during any calendar month; or generates 1 kg or less of acutely hazardous waste during any calendar month, and accumulates more than 1 kg of acutely hazardous waste at any time; or generates 100 kg or less of any residue or contaminated soil, waste or other debris resulting from the cleanup of a spill, into or on any land or water, of acutely hazardous waste during any calendar month, and accumulates more than 100 kg of that material at any time

Owner/Operator Summary:

Owner/operator name:	JUAN SERRANO
Owner/operator address:	Not reported Not reported
Owner/operator country:	US
Owner/operator telephone:	Not reported
Legal status:	Private
Owner/Operator Type:	Operator
Owner/Op start date:	07/06/1996
Owner/Op end date:	Not reported

Owner/operator name:	JUAN SERRANO
Owner/operator address:	Not reported Not reported
Owner/operator country:	US
Owner/operator telephone:	Not reported
Legal status:	Private
Owner/Operator Type:	Owner
Owner/Op start date:	07/06/1996

GOLDEN PLATING (Continued) **1007200431**

Owner/Op end date: Not reported

Handler Activities Summary:
U.S. importer of hazardous waste: No
Mixed waste (haz. and radioactive): No
Recycler of hazardous waste: No
Transporter of hazardous waste: No
Treater, storer or disposer of HW: No
Underground injection activity: No
On-site burner exemption: No
Furnace exemption: No
Used oil fuel burner: No
Used oil processor: No
User oil refiner: No
Used oil fuel marketer to burner: No
Used oil Specification marketer: No
Used oil transfer facility: No
Used oil transporter: No

Violation Status: No violations found

T80 **GOLDEN PLATING** **RCRA-SQG** **1000214001**
East **14903 MARQUARDT AVE** **FINDS** **CAD982483380**
1/8-1/4 **SANTA FE SPRINGS, CA 90670** **EMI**
0.237 mi. **NPDES**
1252 ft. **Site 2 of 5 in cluster T** **WDS**
ECHO

Relative:
Lower

Actual:
72 ft.

RCRA-SQG:
Date form received by agency: 05/07/1999
Facility name: GOLDEN PLATING
Facility address: 14903 MARQUARDT AVE
SANTA FE SPRINGS, CA 906705128
EPA ID: CAD982483380
Contact: JUAN SERRANO
Contact address: 14903 MARQUARDT AVE
SANTA FE SPRINGS, CA 906705128
Contact country: US
Contact telephone: (562) 926-6454
Contact email: Not reported
EPA Region: 09
Classification: Small Small Quantity Generator
Description: Handler: generates more than 100 and less than 1000 kg of hazardous waste during any calendar month and accumulates less than 6000 kg of hazardous waste at any time; or generates 100 kg or less of hazardous waste during any calendar month, and accumulates more than 1000 kg of hazardous waste at any time

Owner/Operator Summary:
Owner/operator name: JUAN SERRAO
Owner/operator address: 14903 MARQUARDT AVE
SANTA FE SPRINGS, CA 90670
Owner/operator country: Not reported
Owner/operator telephone: (562) 926-6454
Legal status: Private
Owner/Operator Type: Owner
Owner/Op start date: Not reported
Owner/Op end date: Not reported

GOLDEN PLATING (Continued) **1000214001**

Owner/operator name: NOT REQUIRED
Owner/operator address: NOT REQUIRED
NOT REQUIRED, ME 99999
Owner/operator country: Not reported
Owner/operator telephone: (415) 555-1212
Legal status: Private
Owner/Operator Type: Operator
Owner/Op start date: Not reported
Owner/Op end date: Not reported

Handler Activities Summary:
U.S. importer of hazardous waste: No
Mixed waste (haz. and radioactive): No
Recycler of hazardous waste: No
Transporter of hazardous waste: No
Treater, storer or disposer of HW: No
Underground injection activity: No
On-site burner exemption: No
Furnace exemption: No
Used oil fuel burner: No
Used oil processor: No
User oil refiner: No
Used oil fuel marketer to burner: No
Used oil Specification marketer: No
Used oil transfer facility: No
Used oil transporter: No

. Waste code: D002
. Waste name: CORROSIVE WASTE

Violation Status: No violations found

FINDS:

Registry ID: 110009546429

Environmental Interest/Information System
RCRAInfo is a national information system that supports the Resource Conservation and Recovery Act (RCRA) program through the tracking of events and activities related to facilities that generate, transport, and treat, store, or dispose of hazardous waste. RCRAInfo allows RCRA program staff to track the notification, permit, compliance, and corrective action activities required under RCRA.

HAZARDOUS WASTE BIENNIAL REPORTER

EMI:
Year: 1990
County Code: 19
Air Basin: SC
Facility ID: 50058
Air District Name: SC
SIC Code: 3444
Air District Name: SOUTH COAST AQMD
Community Health Air Pollution Info System: Not reported
Consolidated Emission Reporting Rule: Not reported

GOLDEN PLATING (Continued) **1000214001**

Total Organic Hydrocarbon Gases Tons/Yr:	3
Reactive Organic Gases Tons/Yr:	2
Carbon Monoxide Emissions Tons/Yr:	0
NOX - Oxides of Nitrogen Tons/Yr:	0
SOX - Oxides of Sulphur Tons/Yr:	0
Particulate Matter Tons/Yr:	0
Part. Matter 10 Micrometers and Smllr Tons/Yr:	0

NPDES:

Npdes Number:	Not reported
Facility Status:	Active
Agency Id:	0
Region:	4
Regulatory Measure Id:	462082
Order No:	Not reported
Regulatory Measure Type:	Enrollee
Place Id:	Not reported
WDID:	4 19NEC000972
Program Type:	No Exposure Certification
Adoption Date Of Regulatory Measure:	Not reported
Effective Date Of Regulatory Measure:	10/07/2015
Expiration Date Of Regulatory Measure:	Not reported
Termination Date Of Regulatory Measure:	Not reported
Discharge Name:	Medlin Ramps
Discharge Address:	14903 Marquardt Ave
Discharge City:	Santa Fe Springs
Discharge State:	California
Discharge Zip:	90670
RECEIVED DATE:	Not reported
PROCESSED DATE:	Not reported
STATUS CODE NAME:	Not reported
STATUS DATE:	Not reported
PLACE SIZE:	Not reported
PLACE SIZE UNIT:	Not reported
FACILITY CONTACT NAME:	Not reported
FACILITY CONTACT TITLE:	Not reported
FACILITY CONTACT PHONE:	Not reported
FACILITY CONTACT PHONE EXT:	Not reported
FACILITY CONTACT EMAIL:	Not reported
OPERATOR NAME:	Not reported
OPERATOR ADDRESS:	Not reported
OPERATOR CITY:	Not reported
OPERATOR STATE:	Not reported
OPERATOR ZIP:	Not reported
OPERATOR CONTACT NAME:	Not reported
OPERATOR CONTACT TITLE:	Not reported
OPERATOR CONTACT PHONE:	Not reported
OPERATOR CONTACT PHONE EXT:	Not reported
OPERATOR CONTACT EMAIL:	Not reported
OPERATOR TYPE:	Not reported
DEVELOPER NAME:	Not reported
DEVELOPER ADDRESS:	Not reported
DEVELOPER CITY:	Not reported
DEVELOPER STATE:	Not reported
DEVELOPER ZIP:	Not reported
DEVELOPER CONTACT NAME:	Not reported
DEVELOPER CONTACT TITLE:	Not reported

GOLDEN PLATING (Continued) **1000214001**

CONSTYPE LINEAR UTILITY IND:	Not reported
EMERGENCY PHONE NO:	Not reported
EMERGENCY PHONE EXT:	Not reported
CONSTYPE ABOVE GROUND IND:	Not reported
CONSTYPE BELOW GROUND IND:	Not reported
CONSTYPE CABLE LINE IND:	Not reported
CONSTYPE COMM LINE IND:	Not reported
CONSTYPE COMMERTIAL IND:	Not reported
CONSTYPE ELECTRICAL LINE IND:	Not reported
CONSTYPE GAS LINE IND:	Not reported
CONSTYPE INDUSTRIAL IND:	Not reported
CONSTYPE OTHER DESRIPTION:	Not reported
CONSTYPE OTHER IND:	Not reported
CONSTYPE RECONS IND:	Not reported
CONSTYPE RESIDENTIAL IND:	Not reported
CONSTYPE TRANSPORT IND:	Not reported
CONSTYPE UTILITY DESCRIPTION:	Not reported
CONSTYPE UTILITY IND:	Not reported
CONSTYPE WATER SEWER IND:	Not reported
DIR DISCHARGE USWATER IND:	Not reported
RECEIVING WATER NAME:	Not reported
CERTIFIER NAME:	Not reported
CERTIFIER TITLE:	Not reported
CERTIFICATION DATE:	Not reported
PRIMARY SIC:	Not reported
SECONDARY SIC:	Not reported
TERTIARY SIC:	Not reported

WDS:

Facility ID:	4 19I016209
Facility Type:	Other - Does not fall into the category of Municipal/Domestic, Industrial, Agricultural or Solid Waste (Class I, II or III)
Facility Status:	Active - Any facility with a continuous or seasonal discharge that is under Waste Discharge Requirements.
NPDES Number:	CAS000001 The 1st 2 characters designate the state. The remaining 7 are assigned by the Regional Board
Subregion:	4
Facility Telephone:	5629266454
Facility Contact:	Juan Serrano
Agency Name:	GOLDEN PLATING CO
Agency Address:	Not reported
Agency City,St,Zip:	0
Agency Contact:	Not reported
Agency Telephone:	Not reported
Agency Type:	Private
SIC Code:	3471
SIC Code 2:	Not reported
Primary Waste Type:	Inert/Influent or Solid Wastes that do not contain soluble pollutants or organic wastes and have little adverse impact on water quality. Such wastes could cause turbidity and siltation. Uncontaminated soils, rubble and concrete are examples of this category.
Primary Waste:	STORMS
Waste Type2:	Not reported
Waste2:	Stormwater Runoff
Primary Waste Type:	Inert/Influent or Solid Wastes that do not contain soluble pollutants or organic wastes and have little adverse impact on water quality. Such wastes could cause turbidity and siltation. Uncontaminated soils,

GOLDEN PLATING (Continued) **1000214001**

rubble and concrete are examples of this category.
Secondary Waste: Not reported
Secondary Waste Type: Not reported
Design Flow: 0
Baseline Flow: 0
Reclamation: No reclamation requirements associated with this facility.
POTW: The POTW Does not have an approved pretreatment program. Some POTWs may have local pretreatment programs that have not been approved by the regional board and/or EPA.
Treat To Water: Minor Threat to Water Quality. A violation of a regional board order should cause a relatively minor impairment of beneficial uses compared to a major or minor threat. Not: All nurds without a TTWQ will be considered a minor threat to water quality unless coded at a higher Level. A Zero (0) may be used to code those NURDS that are found to represent no threat to water quality.
Complexity: Category C - Facilities having no waste treatment systems, such as cooling water dischargers or thosewho must comply through best management practices, facilities with passive waste treatment and disposal systems, such as septic systems with subsurface disposal, or dischargers having waste storage systems with land disposal such as dairy waste ponds.

ECHO:
Envid: 1000214001
Registry ID: 110009546429
DFR URL: http://echo.epa.gov/detailed_facility_report?fid=110009546429

T81 **ADMIRAL TRANSPORTATION** **SWEEPS UST** **S106922426**
East **14811 MARQUARDT ST** **N/A**
1/8-1/4 **SANTE FE SPRINGS, CA**
0.240 mi.
1265 ft. **Site 3 of 5 in cluster T**

Relative:
Lower

Actual:
73 ft.

SWEEPS UST:
Status: Active
Comp Number: 13929
Number: 9
Board Of Equalization: Not reported
Referral Date: 06-30-89
Action Date: Not reported
Created Date: 06-30-89
Owner Tank Id: Not reported
SWRCB Tank Id: Not reported
Tank Status: Not reported
Capacity: Not reported
Active Date: Not reported
Tank Use: Not reported
STG: Not reported
Content: Not reported
Number Of Tanks: Not reported

82
SSE
1/8-1/4
0.245 mi.
1293 ft.

FLOYD BLOWER FAMILY TRUST
13565 FREEWAY DR
SANTE FE SPRINGS, CA

SWEEPS UST | **S106926280** | **N/A**

Relative:
Lower

Actual:
74 ft.

SWEEPS UST:

Status:	Active
Comp Number:	14443
Number:	9
Board Of Equalization:	Not reported
Referral Date:	06-30-89
Action Date:	Not reported
Created Date:	06-30-89
Owner Tank Id:	Not reported
SWRCB Tank Id:	Not reported
Tank Status:	Not reported
Capacity:	Not reported
Active Date:	Not reported
Tank Use:	Not reported
STG:	Not reported
Content:	Not reported
Number Of Tanks:	Not reported

U83
ENE
1/4-1/2
0.260 mi.
1375 ft.

CORAL INDUSTRIES INC.
14561 SOUTH MARQUART AVENUE
SANTA FE SPRINGS, CA

Site 1 of 3 in cluster U

SLIC | **S106484004** | **N/A**

Relative:
Lower

Actual:
73 ft.

SLIC:

Region:	STATE
Facility Status:	**Completed - Case Closed**
Status Date:	06/01/1997
Global Id:	SL204831689
Lead Agency:	LOS ANGELES RWQCB (REGION 4)
Lead Agency Case Number:	Not reported
Latitude:	33.8983825719662
Longitude:	-118.038353919983
Case Type:	Cleanup Program Site
Case Worker:	AMT
Local Agency:	Not reported
RB Case Number:	0484
File Location:	Not reported
Potential Media Affected:	Not reported
Potential Contaminants of Concern:	Not reported
Site History:	Not reported

Click here to access the California GeoTracker records for this facility:

T84 **FLINT INK CORP** **SEMS-ARCHIVE** **1000173879**
East **14930 MARQUARDT AVE** **RCRA-SQG** **CAD054850334**
1/4-1/2 **SANTA FE SPRINGS, CA 90670** **FINDS**
0.262 mi. **LOS ANGELES CO. HMS**
1383 ft. **Site 4 of 5 in cluster T** **ECHO**

Relative:
Lower

Actual:
72 ft.

SEMS-ARCHIVE:
Site ID: 901445
EPA ID: CAD054850334
Federal Facility: N
NPL: Not on the NPL
Non NPL Status: NFRAP-Site does not qualify for the NPL based on existing information

Following information was gathered from the prior CERCLIS update completed in 10/2013:
Site ID: 0901445
Federal Facility: Not a Federal Facility
NPL Status: Not on the NPL
Non NPL Status: NFRAP-Site does not qualify for the NPL based on existing information

CERCLIS-NFRAP Site Contact Details:
Contact Sequence ID: 13285260.00000
Person ID: 13003854.00000

Contact Sequence ID: 13290855.00000
Person ID: 13003858.00000

Contact Sequence ID: 13296713.00000
Person ID: 13004003.00000

CERCLIS-NFRAP Site Alias Name(s):
Alias Name: MARTIN MARIETTA CORP
Alias Address: Not reported
CA

CERCLIS-NFRAP Assessment History:
Action: DISCOVERY
Date Started: / /
Date Completed: 08/01/80
Priority Level: Not reported

Action: ARCHIVE SITE
Date Started: / /
Date Completed: 12/01/84
Priority Level: Not reported

Action: PRELIMINARY ASSESSMENT
Date Started: 05/01/84
Date Completed: 12/01/84
Priority Level: NFRAP-Site does not qualify for the NPL based on existing information

RCRA-SQG:
Date form received by agency: 09/01/1996
Facility name: FLINT INK CORP
Facility address: 14930 MARQUARDT AVE
SANTA FE SPRINGS, CA 90670
EPA ID: CAD054850334
Mailing address: 14930 MARQUARDT AVENUE

FLINT INK CORP (Continued) **1000173879**

SANTA FE SPRINGS, CA 90670
Contact: Not reported
Contact address: Not reported
Not reported
Contact country: US
Contact telephone: Not reported
Contact email: Not reported
EPA Region: 09
Land type: Facility is not located on Indian land. Additional information is not known.
Classification: Small Small Quantity Generator
Description: Handler: generates more than 100 and less than 1000 kg of hazardous waste during any calendar month and accumulates less than 6000 kg of hazardous waste at any time; or generates 100 kg or less of hazardous waste during any calendar month, and accumulates more than 1000 kg of hazardous waste at any time

Owner/Operator Summary:
Owner/operator name: FLINT INK CORP
Owner/operator address: 14930 MARQUARDT AVENUE
SANTA FE SPRINGS, CA 90670
Owner/operator country: Not reported
Owner/operator telephone: (213) 921-3493
Legal status: Private
Owner/Operator Type: Owner
Owner/Op start date: Not reported
Owner/Op end date: Not reported

Owner/operator name: SINCLAIR AND VALENTINE CO INC
Owner/operator address: 14930 MARQUARDT AVENUE
CITY NOT REPORTED, CA 99999
Owner/operator country: Not reported
Owner/operator telephone: (213) 921-3493
Legal status: Private
Owner/Operator Type: Operator
Owner/Op start date: Not reported
Owner/Op end date: Not reported

Handler Activities Summary:
U.S. importer of hazardous waste: No
Mixed waste (haz. and radioactive): No
Recycler of hazardous waste: No
Transporter of hazardous waste: No
Treater, storer or disposer of HW: No
Underground injection activity: No
On-site burner exemption: No
Furnace exemption: No
Used oil fuel burner: No
Used oil processor: No
User oil refiner: No
Used oil fuel marketer to burner: No
Used oil Specification marketer: No
Used oil transfer facility: No
Used oil transporter: No

Historical Generators:
Date form received by agency: 09/01/1996

FLINT INK CORP (Continued) **1000173879**

Site name: FLINT INK CORP
Classification: Small Quantity Generator

Date form received by agency: 03/28/1994
Site name: FLINT INK CORPORATION
Classification: Large Quantity Generator

Date form received by agency: 02/28/1992
Site name: FLINT INK CORPORATION
Classification: Large Quantity Generator

Date form received by agency: 07/05/1991
Site name: FLINT INK CORP
Classification: Large Quantity Generator

Date form received by agency: 03/14/1990
Site name: SINCLAIR AND VALENTINE CO INC
Classification: Large Quantity Generator

Facility Has Received Notices of Violations:
Regulation violated: FR - 262.10-12.A
Area of violation: Generators - General
Date violation determined: 05/09/1994
Date achieved compliance: 05/09/1999
Violation lead agency: State
Enforcement action: Not reported
Enforcement action date: Not reported
Enf. disposition status: Not reported
Enf. disp. status date: Not reported
Enforcement lead agency: Not reported
Proposed penalty amount: Not reported
Final penalty amount: Not reported
Paid penalty amount: Not reported

Regulation violated: FR - 268.7
Area of violation: LDR - General
Date violation determined: 07/31/1990
Date achieved compliance: 12/21/1990
Violation lead agency: EPA
Enforcement action: Not reported
Enforcement action date: Not reported
Enf. disposition status: Not reported
Enf. disp. status date: Not reported
Enforcement lead agency: Not reported
Proposed penalty amount: Not reported
Final penalty amount: Not reported
Paid penalty amount: Not reported

Regulation violated: FR - 262.50-60
Area of violation: Generators - General
Date violation determined: 07/31/1990
Date achieved compliance: 12/21/1990
Violation lead agency: EPA
Enforcement action: WRITTEN INFORMAL
Enforcement action date: 09/19/1990
Enf. disposition status: Not reported
Enf. disp. status date: Not reported

FLINT INK CORP (Continued) **1000173879**

Enforcement lead agency: EPA
Proposed penalty amount: Not reported
Final penalty amount: Not reported
Paid penalty amount: Not reported

Regulation violated: FR - 268.7
Area of violation: LDR - General
Date violation determined: 07/31/1990
Date achieved compliance: 12/21/1990
Violation lead agency: EPA
Enforcement action: WRITTEN INFORMAL
Enforcement action date: 09/19/1990
Enf. disposition status: Not reported
Enf. disp. status date: Not reported
Enforcement lead agency: EPA
Proposed penalty amount: Not reported
Final penalty amount: Not reported
Paid penalty amount: Not reported

Regulation violated: FR - 262.50-60
Area of violation: Generators - General
Date violation determined: 07/31/1990
Date achieved compliance: 12/21/1990
Violation lead agency: EPA
Enforcement action: Not reported
Enforcement action date: Not reported
Enf. disposition status: Not reported
Enf. disp. status date: Not reported
Enforcement lead agency: Not reported
Proposed penalty amount: Not reported
Final penalty amount: Not reported
Paid penalty amount: Not reported

Evaluation Action Summary:
Evaluation date: 05/09/1994
Evaluation: COMPLIANCE EVALUATION INSPECTION ON-SITE
Area of violation: Generators - General
Date achieved compliance: 05/09/1999
Evaluation lead agency: State Contractor/Grantee

Evaluation date: 07/31/1990
Evaluation: COMPLIANCE EVALUATION INSPECTION ON-SITE
Area of violation: LDR - General
Date achieved compliance: 12/21/1990
Evaluation lead agency: EPA

Evaluation date: 07/31/1990
Evaluation: COMPLIANCE EVALUATION INSPECTION ON-SITE
Area of violation: Generators - General
Date achieved compliance: 12/21/1990
Evaluation lead agency: EPA

Evaluation date: 08/26/1985
Evaluation: FINANCIAL RECORD REVIEW
Area of violation: Not reported
Date achieved compliance: Not reported
Evaluation lead agency: State

FLINT INK CORP (Continued) **1000173879**

FINDS:

Registry ID: 110000770390

Environmental Interest/Information System

US EPA TRIS (Toxics Release Inventory System) contains information from facilities on the amounts of over 300 listed toxic chemicals that these facilities release directly to air, water, land, or that are transported off-site.

RCRAInfo is a national information system that supports the Resource Conservation and Recovery Act (RCRA) program through the tracking of events and activities related to facilities that generate, transport, and treat, store, or dispose of hazardous waste. RCRAInfo allows RCRA program staff to track the notification, permit, compliance, and corrective action activities required under RCRA.

LOS ANGELES CO. HMS:

Region:	LA
Permit Category:	I
Facility Id:	006418-I06638
Facility Type:	01
Facility Status:	Closed
Area:	1H
Permit Number:	000004939
Permit Status:	Closed

ECHO:

Envid:	1000173879
Registry ID:	110000770390
DFR URL:	http://echo.epa.gov/detailed_facility_report?fid=110000770390

T85 **FLINT INK** **ENVIROSTOR** **1001480588**
East **14930 MARQUART** **LUST** **N/A**
1/4-1/2 **SANTA FE SPRINGS, CA 90670** **HIST CORTESE**
0.262 mi.
1383 ft. **Site 5 of 5 in cluster T**

Relative:
Lower

Actual:
72 ft.

ENVIROSTOR:

Facility ID:	19270066
Status:	Refer: Other Agency
Status Date:	08/21/1995
Site Code:	Not reported
Site Type:	Historical
Site Type Detailed:	* Historical
Acres:	Not reported
NPL:	NO
Regulatory Agencies:	NONE SPECIFIED
Lead Agency:	NONE SPECIFIED
Program Manager:	Not reported
Supervisor:	* Mmonroy
Division Branch:	Cleanup Chatsworth
Assembly:	57
Senate:	32
Special Program:	* RCRA 3012 - Past Haz Waste Disp Inven Site

FLINT INK (Continued) **1001480588**

Restricted Use: NO
Site Mgmt Req: NONE SPECIFIED
Funding: Not reported
Latitude: 33.89556
Longitude: -118.0371
APN: 8069007009
Past Use: NONE SPECIFIED
Potential COC: * HALOGENATED SOLVENTS * HYDROCARBON SOLVENTS * OXYGENATED SOLVENTS * AQUEOUS SOLUTION WITH METALS * UNSPECIFIED SLUDGE WASTE * UNSPECIFIED SOLVENT MIXTURES
Confirmed COC: NONE SPECIFIED
Potential Description: NONE SPECIFIED
Alias Name: SINCLAIR & VALENTINE
Alias Type: Alternate Name
Alias Name: 8069007009
Alias Type: APN
Alias Name: CADO54850334
Alias Type: EPA Identification Number
Alias Name: 19270066
Alias Type: Envirostor ID Number

Completed Info:
Completed Area Name: PROJECT WIDE
Completed Sub Area Name: Not reported
Completed Document Type: * Discovery
Completed Date: 09/29/1983
Comments: FACILITY IDENTIFIED ID FROM ERRIS

Completed Area Name: PROJECT WIDE
Completed Sub Area Name: Not reported
Completed Document Type: * Discovery
Completed Date: 11/24/1980
Comments: FACILITY IDENTIFIED FAC ID LACE LACE PRINTING INK HOLDING TANK

Completed Area Name: PROJECT WIDE
Completed Sub Area Name: Not reported
Completed Document Type: Site Screening
Completed Date: 11/07/1994
Comments: DATABASE VALIDATION PROGRAM CONFIRMS NFA FOR DTSC.

Completed Area Name: PROJECT WIDE
Completed Sub Area Name: Not reported
Completed Document Type: Preliminary Assessment Report
Completed Date: 04/02/1984
Comments: PERMIT(OTHER) PERMIT: IWD #4939 - LA CO ENGR 6/21/77 SOURCE ACT: MFG PRINTING INK YR OF OPER: T/C W/ S.BARKER,SINCLAIR, 612-445-1261 - 1960 TO PRESENT SOLVENT DISP OF AT CL I LDFL. SUBMIT TO EPA PRELIM ASSESS DONE RCRA 3012

Future Area Name: Not reported
Future Sub Area Name: Not reported
Future Document Type: Not reported
Future Due Date: Not reported
Schedule Area Name: Not reported
Schedule Sub Area Name: Not reported
Schedule Document Type: Not reported
Schedule Due Date: Not reported
Schedule Revised Date: Not reported

FLINT INK (Continued) **1001480588**

LUST:

Region:	STATE
Global Id:	T0603703245
Latitude:	33.895555
Longitude:	-118.036917
Case Type:	LUST Cleanup Site
Status:	Completed - Case Closed
Status Date:	12/13/1999
Lead Agency:	LOS ANGELES RWQCB (REGION 4)
Case Worker:	JW
Local Agency:	Not reported
RB Case Number:	I-06638
LOC Case Number:	Not reported
File Location:	Not reported
Potential Media Affect:	Aquifer used for drinking water supply
Potential Contaminants of Concern:	Other Solvent or Non-Petroleum Hydrocarbon
Site History:	Not reported

Click here to access the California GeoTracker records for this facility:

Contact:

Global Id:	T0603703245
Contact Type:	Regional Board Caseworker
Contact Name:	JIMMIE WOO
Organization Name:	LOS ANGELES RWQCB (REGION 4)
Address:	320 WEST 4TH STREET, SUITE 200
City:	LOS ANGELES
Email:	jwoo@waterboards.ca.gov
Phone Number:	2135766600

Global Id:	T0603703245
Contact Type:	Local Agency Caseworker
Contact Name:	UNK
Organization Name:	R4 UNKNOWN
Address:	Not reported
City:	R4 UNKNOWN
Email:	Not reported
Phone Number:	Not reported

Status History:

Global Id:	T0603703245
Status:	Completed - Case Closed
Status Date:	12/13/1999

Global Id:	T0603703245
Status:	Open - Case Begin Date
Status Date:	07/16/1991

Global Id:	T0603703245
Status:	Open - Site Assessment
Status Date:	07/22/1991

Global Id:	T0603703245
Status:	Open - Site Assessment
Status Date:	07/24/1991

Global Id:	T0603703245

FLINT INK (Continued) **1001480588**

Status: Open - Site Assessment
Status Date: 11/16/1998

Regulatory Activities:
Global Id: T0603703245
Action Type: Other
Date: 04/22/1992
Action: Leak Reported

Global Id: T0603703245
Action Type: Other
Date: 07/16/1991
Action: Leak Discovery

LUST REG 4:
Region: 4
Regional Board: 04
County: Los Angeles
Facility Id: I-06638
Status: Case Closed
Substance: Methyl Ethyl Ketones
Substance Quantity: Not reported
Local Case No: Not reported
Case Type: Groundwater
Abatement Method Used at the Site: Not reported
Global ID: T0603703245
W Global ID: Not reported
Staff: JW
Local Agency: 19049
Cross Street: EXCELSIOR
Enforcement Type: Not reported
Date Leak Discovered: 7/16/1991
Date Leak First Reported: 4/22/1992
Date Leak Record Entered: 5/26/1992
Date Confirmation Began: Not reported
Date Leak Stopped: Not reported
Date Case Last Changed on Database: 12/10/1999
Date the Case was Closed: 12/13/1999
How Leak Discovered: Subsurface Monitoring
How Leak Stopped: Not reported
Cause of Leak: UNK
Leak Source: Tank
Operator: Not reported
Water System: Not reported
Well Name: Not reported
Approx. Dist To Production Well (ft): 3706.887257801956255330373493 9
Source of Cleanup Funding: Tank
Preliminary Site Assessment Workplan Submitted: 7/22/1991
Preliminary Site Assessment Began: 7/24/1991
Pollution Characterization Began: 11/16/1998
Remediation Plan Submitted: Not reported
Remedial Action Underway: Not reported
Post Remedial Action Monitoring Began: Not reported
Enforcement Action Date: Not reported
Historical Max MTBE Date: 1/1/1965

FLINT INK (Continued) **1001480588**

Hist Max MTBE Conc in Groundwater: 52
Hist Max MTBE Conc in Soil: Not reported
Significant Interim Remedial Action Taken: Not reported
GW Qualifier: Not reported
Soil Qualifier: Not reported
Organization: Not reported
Owner Contact: Not reported
Responsible Party: FLINT INK CORP.
RP Address: 750 GILMAN ST., BERKELEY, CA 94701-1301
Program: LUST
Lat/Long: 33.8957071 / -1
Local Agency Staff: UNK
Beneficial Use: Not reported
Priority: LOP/HIGH - KNOWN HEALTH/SAFETY/ENVIRONMENTAL IMPACT
Cleanup Fund Id: Not reported
Suspended: Not reported
Assigned Name: Not reported
Summary: 4/9/99 1ST QTR GW MON RPT 1999; 6/28/99 2ND QTR GW MON RPT 1999; 9/17/99 3RD QTR GW MON RPT 1999; 11/4/99 INFORMATION REQUEST; 12/10/99 4TH QTR GW MON RPT

HIST CORTESE:
Region: CORTESE
Facility County Code: 19
Reg By: LTNKA
Reg Id: I-06638

V86 **US INK A DIV OF SUN CHEM CORP** **ENVIROSTOR** **S103629356**
NE **13710 BORATE STREET** **AST** **N/A**
1/4-1/2 **SANTA FE SPRINGS, CA 90670** **HWP**
0.263 mi. **NPDES**
1391 ft. **Site 1 of 2 in cluster V** **WDS**

Relative:
Lower

Actual:
77 ft.

ENVIROSTOR:
Facility ID: 80001695
Status: No Further Action
Status Date: 03/25/2010
Site Code: 300409
Site Type: Corrective Action
Site Type Detailed: Corrective Action
Acres: 0.67
NPL: NO
Regulatory Agencies: SMBRP
Lead Agency: WM
Program Manager: Not reported
Supervisor: Rizgar Ghazi
Division Branch: Cleanup Sacramento
Assembly: 57
Senate: 32
Special Program: Not reported
Restricted Use: NO
Site Mgmt Req: NONE SPECIFIED
Funding: Not reported
Latitude: 33.89949
Longitude: -118.0394
APN: NONE SPECIFIED
Past Use: HAZARDOUS WASTE STORAGE - TANKS/CONTAINERS, PAINT MANUFACTURING

US INK A DIV OF SUN CHEM CORP (Continued) **S103629356**

Potential COC: NONE SPECIFIED No Contaminants found
Confirmed COC: No Contaminants found
Potential Description: NMA
Alias Name: CAD083822346
Alias Type: EPA Identification Number
Alias Name: 110000475664
Alias Type: EPA (FRS #)
Alias Name: 300409
Alias Type: Project Code (Site Code)
Alias Name: 80001695
Alias Type: Envirostor ID Number

Completed Info:
Completed Area Name: PROJECT WIDE
Completed Sub Area Name: Not reported
Completed Document Type: RCRA Facility Assessment Report
Completed Date: 03/25/2010
Comments: The facility obtained a Hazardous Waste Facility Permit for the sole purpose of storing hazardous waste for longer than 90 days. The facility held the permit for 5 years, and then requested to be removed from the permitted status; the facility is currently operating under generator status. The facility clean closed the hazardous waste storage area in accordance with a DTSC approved closure plan. The DTSC performed a PR of readily available agency and facility records, and a VSI to evaluate past and potential releases of hazardous constituents from the SWMUs and AOCs identified. No evidence of any release of hazardous materials considered a threat to human health or the environment as a result of recent or past on-site activities. Based on a review of files associated with this facility, and the VSI, no further action is recommended.

Completed Area Name: PROJECT WIDE
Completed Sub Area Name: Not reported
Completed Document Type: Preliminary Assessment Report
Completed Date: 07/22/1991
Comments: Not reported

Completed Area Name: PROJECT WIDE
Completed Sub Area Name: Not reported
Completed Document Type: Other Report
Completed Date: 02/18/2010
Comments: Not reported

Future Area Name: Not reported
Future Sub Area Name: Not reported
Future Document Type: Not reported
Future Due Date: Not reported
Schedule Area Name: Not reported
Schedule Sub Area Name: Not reported
Schedule Document Type: Not reported
Schedule Due Date: Not reported
Schedule Revised Date: Not reported

AST:
Certified Unified Program Agencies: Santa Fe Springs
Owner: US INK
Total Gallons: 100,001

US INK A DIV OF SUN CHEM CORP (Continued) **S103629356**

HWP:

EPA Id:	CAD083822346
Cleanup Status:	CLOSED
Latitude:	33.89983
Longitude:	-118.0391
Facility Type:	Historical - Non-Operating
Facility Size:	Not reported
Team:	Not reported
Supervisor:	Not reported
Site Code:	300409
Assembly District:	57
Senate District:	32
Public Information Officer:	Not reported
Public Information Officer:	Not reported

Activities:

EPA Id:	CAD083822346
Facility Type:	Historical - Non-Operating
Unit Names:	CONTAIN1
Event Description:	New Operating Permit - APPLICATION PART A RECEIVED
Actual Date:	11/18/1980

EPA Id:	CAD083822346
Facility Type:	Historical - Non-Operating
Unit Names:	CONTAIN1
Event Description:	New Operating Permit - PERMIT TERMINATED - TERMINATION RECEIVED
Actual Date:	07/15/1988

EPA Id:	CAD083822346
Facility Type:	Historical - Non-Operating
Unit Names:	CONTAIN1
Event Description:	New Operating Permit - FINAL PERMIT (EXPIRES)
Actual Date:	12/31/1988

EPA Id:	CAD083822346
Facility Type:	Historical - Non-Operating
Unit Names:	CONTAIN1
Event Description:	New Operating Permit - FINAL PERMIT
Actual Date:	12/31/1983

EPA Id:	CAD083822346
Facility Type:	Historical - Non-Operating
Unit Names:	CONTAIN1
Event Description:	New Operating Permit - APPLICATION PART B RECEIVED
Actual Date:	05/02/1983

EPA Id:	CAD083822346
Facility Type:	Historical - Non-Operating
Unit Names:	CONTAIN1
Event Description:	New Operating Permit - CALL-IN LETTER ISSUED
Actual Date:	03/17/1983

EPA Id:	CAD083822346
Facility Type:	Historical - Non-Operating
Unit Names:	CONTAIN1
Event Description:	New Operating Permit - PERMIT TERMINATED - TERMINATION APPROVED
Actual Date:	03/20/1990

US INK A DIV OF SUN CHEM CORP (Continued) **S103629356**

Closure:

EPA Id:	CAD083822346
Facility Type:	Historical - Non-Operating
Unit Names:	CONTAIN1
Event Description:	Closure Final - ISSUE CLOSURE VERIFICATION
Actual Date:	07/22/1991

EPA Id:	CAD083822346
Facility Type:	Historical - Non-Operating
Unit Names:	CONTAIN1
Event Description:	Closure Final - RECEIVE CLOSURE CERTIFICATION
Actual Date:	09/22/1989

Alias:

EPA Id:	CAD083822346
Facility Type:	Historical - Non-Operating
Alias Type:	FRS
Alias:	110000475664

EPA Id:	CAD083822346
Facility Type:	Historical - Non-Operating
Alias Type:	Project Code (Site Code)
Alias:	300409

NPDES:

Npdes Number:	Not reported
Facility Status:	Not reported
Agency Id:	Not reported
Region:	4
Regulatory Measure Id:	189417
Order No:	Not reported
Regulatory Measure Type:	Industrial
Place Id:	Not reported
WDID:	4 19I004741
Program Type:	Not reported
Adoption Date Of Regulatory Measure:	Not reported
Effective Date Of Regulatory Measure:	Not reported
Expiration Date Of Regulatory Measure:	Not reported
Termination Date Of Regulatory Measure:	Not reported
Discharge Name:	Not reported
Discharge Address:	Not reported
Discharge City:	Not reported
Discharge State:	Not reported
Discharge Zip:	Not reported
RECEIVED DATE:	5/9/2008
PROCESSED DATE:	4/7/1992
STATUS CODE NAME:	Active
STATUS DATE:	4/7/1992
PLACE SIZE:	35700
PLACE SIZE UNIT:	53
FACILITY CONTACT NAME:	Bruce Smalley
FACILITY CONTACT TITLE:	Not reported
FACILITY CONTACT PHONE:	310-921-8895
FACILITY CONTACT PHONE EXT:	Not reported
FACILITY CONTACT EMAIL:	Not reported

US INK A DIV OF SUN CHEM CORP (Continued) **S103629356**

OPERATOR NAME:	US Ink Division Sun Chemical Corp
OPERATOR ADDRESS:	14465 Griffith St
OPERATOR CITY:	San Leandro
OPERATOR STATE:	California
OPERATOR ZIP:	94577
OPERATOR CONTACT NAME:	Paul Dudley
OPERATOR CONTACT TITLE:	Not reported
OPERATOR CONTACT PHONE:	201-935-8666
OPERATOR CONTACT PHONE EXT:	Not reported
OPERATOR CONTACT EMAIL:	Not reported
OPERATOR TYPE:	Private Business
DEVELOPER NAME:	Not reported
DEVELOPER ADDRESS:	Not reported
DEVELOPER CITY:	Not reported
DEVELOPER STATE:	Ohio
DEVELOPER ZIP:	Not reported
DEVELOPER CONTACT NAME:	Not reported
DEVELOPER CONTACT TITLE:	Not reported
CONSTYPE LINEAR UTILITY IND:	Not reported
EMERGENCY PHONE NO:	310-921-8895
EMERGENCY PHONE EXT:	Not reported
CONSTYPE ABOVE GROUND IND:	Not reported
CONSTYPE BELOW GROUND IND:	Not reported
CONSTYPE CABLE LINE IND:	Not reported
CONSTYPE COMM LINE IND:	Not reported
CONSTYPE COMMERTIAL IND:	Not reported
CONSTYPE ELECTRICAL LINE IND:	Not reported
CONSTYPE GAS LINE IND:	Not reported
CONSTYPE INDUSTRIAL IND:	Not reported
CONSTYPE OTHER DESRIPTION:	Not reported
CONSTYPE OTHER IND:	Not reported
CONSTYPE RECONS IND:	Not reported
CONSTYPE RESIDENTIAL IND:	Not reported
CONSTYPE TRANSPORT IND:	Not reported
CONSTYPE UTILITY DESCRIPTION:	Not reported
CONSTYPE UTILITY IND:	Not reported
CONSTYPE WATER SEWER IND:	Not reported
DIR DISCHARGE USWATER IND:	Not reported
RECEIVING WATER NAME:	Not reported
CERTIFIER NAME:	Not reported
CERTIFIER TITLE:	Not reported
CERTIFICATION DATE:	Not reported
PRIMARY SIC:	2893-Printing Ink
SECONDARY SIC:	Not reported
TERTIARY SIC:	Not reported

Npdes Number:	CAS000001
Facility Status:	Terminated
Agency Id:	0
Region:	4
Regulatory Measure Id:	189417
Order No:	97-03-DWQ
Regulatory Measure Type:	Enrollee
Place Id:	Not reported
WDID:	4 19I004741
Program Type:	Industrial
Adoption Date Of Regulatory Measure:	Not reported

US INK A DIV OF SUN CHEM CORP (Continued) **S103629356**

Effective Date Of Regulatory Measure:	04/07/1992
Expiration Date Of Regulatory Measure:	Not reported
Termination Date Of Regulatory Measure:	04/29/2015
Discharge Name:	US Ink Division Sun Chemical Corp
Discharge Address:	14465 Griffith Street
Discharge City:	San Leandro
Discharge State:	California
Discharge Zip:	94577
RECEIVED DATE:	Not reported
PROCESSED DATE:	Not reported
STATUS CODE NAME:	Not reported
STATUS DATE:	Not reported
PLACE SIZE:	Not reported
PLACE SIZE UNIT:	Not reported
FACILITY CONTACT NAME:	Not reported
FACILITY CONTACT TITLE:	Not reported
FACILITY CONTACT PHONE:	Not reported
FACILITY CONTACT PHONE EXT:	Not reported
FACILITY CONTACT EMAIL:	Not reported
OPERATOR NAME:	Not reported
OPERATOR ADDRESS:	Not reported
OPERATOR CITY:	Not reported
OPERATOR STATE:	Not reported
OPERATOR ZIP:	Not reported
OPERATOR CONTACT NAME:	Not reported
OPERATOR CONTACT TITLE:	Not reported
OPERATOR CONTACT PHONE:	Not reported
OPERATOR CONTACT PHONE EXT:	Not reported
OPERATOR CONTACT EMAIL:	Not reported
OPERATOR TYPE:	Not reported
DEVELOPER NAME:	Not reported
DEVELOPER ADDRESS:	Not reported
DEVELOPER CITY:	Not reported
DEVELOPER STATE:	Not reported
DEVELOPER ZIP:	Not reported
DEVELOPER CONTACT NAME:	Not reported
DEVELOPER CONTACT TITLE:	Not reported
CONSTYPE LINEAR UTILITY IND:	Not reported
EMERGENCY PHONE NO:	Not reported
EMERGENCY PHONE EXT:	Not reported
CONSTYPE ABOVE GROUND IND:	Not reported
CONSTYPE BELOW GROUND IND:	Not reported
CONSTYPE CABLE LINE IND:	Not reported
CONSTYPE COMM LINE IND:	Not reported
CONSTYPE COMMERTIAL IND:	Not reported
CONSTYPE ELECTRICAL LINE IND:	Not reported
CONSTYPE GAS LINE IND:	Not reported
CONSTYPE INDUSTRIAL IND:	Not reported
CONSTYPE OTHER DESRIPTION:	Not reported
CONSTYPE OTHER IND:	Not reported
CONSTYPE RECONS IND:	Not reported
CONSTYPE RESIDENTIAL IND:	Not reported
CONSTYPE TRANSPORT IND:	Not reported
CONSTYPE UTILITY DESCRIPTION:	Not reported
CONSTYPE UTILITY IND:	Not reported
CONSTYPE WATER SEWER IND:	Not reported
DIR DISCHARGE USWATER IND:	Not reported

US INK A DIV OF SUN CHEM CORP (Continued) **S103629356**

RECEIVING WATER NAME:	Not reported
CERTIFIER NAME:	Not reported
CERTIFIER TITLE:	Not reported
CERTIFICATION DATE:	Not reported
PRIMARY SIC:	Not reported
SECONDARY SIC:	Not reported
TERTIARY SIC:	Not reported

WDS:

Facility ID:	4 19I004741
Facility Type:	Industrial - Facility that treats and/or disposes of liquid or semisolid wastes from any servicing, producing, manufacturing or processing operation of whatever nature, including mining, gravel washing, geothermal operations, air conditioning, ship building and repairing, oil production, storage and disposal operations, water pumping.
Facility Status:	Active - Any facility with a continuous or seasonal discharge that is under Waste Discharge Requirements.
NPDES Number:	CAS000001 The 1st 2 characters designate the state. The remaining 7 are assigned by the Regional Board
Subregion:	4
Facility Telephone:	3109218895
Facility Contact:	BRUCE SMALLEY
Agency Name:	US INK DIV OF SUN CHEMICAL
Agency Address:	651 Garden St
Agency City,St,Zip:	Carlstadt 70721609
Agency Contact:	THOMAS DONVITO
Agency Telephone:	2019358666
Agency Type:	Private
SIC Code:	0
SIC Code 2:	Not reported
Primary Waste Type:	Not reported
Primary Waste:	Not reported
Waste Type2:	Not reported
Waste2:	Not reported
Primary Waste Type:	Not reported
Secondary Waste:	Not reported
Secondary Waste Type:	Not reported
Design Flow:	0
Baseline Flow:	0
Reclamation:	Not reported
POTW:	Not reported
Treat To Water:	Minor Threat to Water Quality. A violation of a regional board order should cause a relatively minor impairment of beneficial uses compared to a major or minor threat. Not: All nurds without a TTWQ will be considered a minor threat to water quality unless coded at a higher Level. A Zero (0) may be used to code those NURDS that are found to represent no threat to water quality.
Complexity:	Category C - Facilities having no waste treatment systems, such as cooling water dischargers or thosewho must comply through best management practices, facilities with passive waste treatment and disposal systems, such as septic systems with subsurface disposal, or dischargers having waste storage systems with land disposal such as dairy waste ponds.

V87 **UNITED STATES PRINTING INK CORP** **SEMS-ARCHIVE** **1000399308**
NE **13710 BORATE STREET** **CORRACTS** **CAD083822346**
1/4-1/2 **SANTA FE SPRINGS, CA 90670** **RCRA-TSDF**
0.263 mi. **RCRA-SQG**
1391 ft. **Site 2 of 2 in cluster V**

Relative:
Lower

Actual:
77 ft.

SEMS-ARCHIVE:
Site ID: 900231
EPA ID: CAD083822346
Federal Facility: N
NPL: Not on the NPL
Non NPL Status: Deferred to RCRA

Following information was gathered from the prior CERCLIS update completed in 10/2013:
Site ID: 0900231
Federal Facility: Not a Federal Facility
NPL Status: Not on the NPL
Non NPL Status: Deferred to RCRA

CERCLIS-NFRAP Site Contact Details:
Contact Sequence ID: 13285859.00000
Person ID: 13003854.00000

Contact Sequence ID: 13291454.00000
Person ID: 13003858.00000

Contact Sequence ID: 13297312.00000
Person ID: 13004003.00000

Program Priority:
Description: RCRA Deferral Audit

Description: RCRA Deferral - Lead Confirmed

Description: RCRA Deferral - Further Superfund Assessment

CERCLIS-NFRAP Assessment History:
Action: DISCOVERY
Date Started: / /
Date Completed: 01/01/91
Priority Level: Not reported

Action: ARCHIVE SITE
Date Started: / /
Date Completed: 01/23/96
Priority Level: Not reported

Action: PRELIMINARY ASSESSMENT
Date Started: / /
Date Completed: 07/23/91
Priority Level: Deferred to RCRA (Subtitle C)

CORRACTS:

EPA ID: CAD083822346
EPA Region: 09
Area Name: ENTIRE FACILITY

UNITED STATES PRINTING INK CORP (Continued) **1000399308**

Actual Date: 20071217
Action: CA050 - RFA Completed
NAICS Code(s): 32591 32591
Printing Ink Manufacturing
Printing Ink Manufacturing
Original schedule date: Not reported
Schedule end date: Not reported

EPA ID: CAD083822346
EPA Region: 09
Area Name: ENTIRE FACILITY
Actual Date: 19910722
Action: CA075LO - CA Prioritization, Facility or area was assigned a low corrective action priority
NAICS Code(s): 32591 32591
Printing Ink Manufacturing
Printing Ink Manufacturing
Original schedule date: Not reported
Schedule end date: Not reported

RCRA-TSDF:
Date form received by agency: 01/22/1993
Facility name: UNITED STATES PRINTING INK CORP
Facility address: 13710 BORATE STREET
SANTA FE SPRINGS, CA 90670
EPA ID: CAD083822346
Contact: Not reported
Contact address: Not reported
Not reported
Contact country: US
Contact telephone: Not reported
Contact email: Not reported
EPA Region: 09
Land type: Facility is not located on Indian land. Additional information is not known.
Classification: TSDF
Description: Handler is engaged in the treatment, storage or disposal of hazardous waste

Owner/Operator Summary:
Owner/operator name: U. S. PRINTING INK CORPORATION
Owner/operator address: 343 MURRAY HILL PARKWAY
CITY NOT REPORTED, NJ 99999
Owner/operator country: Not reported
Owner/operator telephone: (201) 933-7100
Legal status: Private
Owner/Operator Type: Operator
Owner/Op start date: Not reported
Owner/Op end date: Not reported

Owner/operator name: MILMASTER ONYX GROUP INC
Owner/operator address: 99 PARK AVENUE
NEW YORK, NY 10016
Owner/operator country: Not reported
Owner/operator telephone: (212) 687-2757
Legal status: Private
Owner/Operator Type: Owner

UNITED STATES PRINTING INK CORP (Continued) **1000399308**

Owner/Op start date: Not reported
Owner/Op end date: Not reported

Handler Activities Summary:
U.S. importer of hazardous waste: No
Mixed waste (haz. and radioactive): No
Recycler of hazardous waste: No
Transporter of hazardous waste: No
Treater, storer or disposer of HW: No
Underground injection activity: No
On-site burner exemption: No
Furnace exemption: No
Used oil fuel burner: No
Used oil processor: No
User oil refiner: No
Used oil fuel marketer to burner: No
Used oil Specification marketer: No
Used oil transfer facility: No
Used oil transporter: No

Historical Generators:
Date form received by agency: 08/15/1980
Site name: UNITED STATES PRINTING INK CORP
Classification: Large Quantity Generator

Corrective Action Summary:
Event date: 01/01/1990
Event: CA029ST

Event date: 07/22/1991
Event: CA049PA

Event date: 07/22/1991
Event: CA Prioritization, Facility or area was assigned a low corrective action priority.

Event date: 07/22/1991
Event: CA074LO

Event date: 12/17/2007
Event: RFA Completed

Facility Has Received Notices of Violations:
Regulation violated: F - 270
Area of violation: TSD - General
Date violation determined: 06/20/1988
Date achieved compliance: 03/21/1989
Violation lead agency: State
Enforcement action: WRITTEN INFORMAL
Enforcement action date: 07/12/1988
Enf. disposition status: Not reported
Enf. disp. status date: Not reported
Enforcement lead agency: State
Proposed penalty amount: Not reported
Final penalty amount: Not reported

UNITED STATES PRINTING INK CORP (Continued) **1000399308**

Paid penalty amount: Not reported

Evaluation Action Summary:
Evaluation date: 06/20/1988
Evaluation: COMPLIANCE EVALUATION INSPECTION ON-SITE
Area of violation: TSD - General
Date achieved compliance: 03/21/1989
Evaluation lead agency: State

Evaluation date: 05/24/1988
Evaluation: FINANCIAL RECORD REVIEW
Area of violation: Not reported
Date achieved compliance: Not reported
Evaluation lead agency: State

U88 **CORAL INDUSTRIES** **SLIC** **S100720688**
ENE **14561 MARQUARDT** **N/A**
1/4-1/2 **SANTA FE SPRINGS, CA 90670**
0.275 mi.
1452 ft. **Site 2 of 3 in cluster U**

Relative:
Lower

Actual:
74 ft.

SLIC REG 4:
Region: 4
Facility Status: No further action required
SLIC: 0484
Substance: VOCs
Staff: Ana Velos

U89 **CORAL INDUSTRIES INC** **LUST** **S104159854**
ENE **14561 MARQUARDT** **HIST CORTESE** **N/A**
1/4-1/2 **SANTA FE SPRINGS, CA 90670**
0.275 mi.
1452 ft. **Site 3 of 3 in cluster U**

Relative:
Lower

Actual:
74 ft.

LUST:
Region: STATE
Global Id: T0603703259
Latitude: 33.898555
Longitude: -118.038453
Case Type: LUST Cleanup Site
Status: Completed - Case Closed
Status Date: 08/20/1996
Lead Agency: LOS ANGELES RWQCB (REGION 4)
Case Worker: YR
Local Agency: Not reported
RB Case Number: I-06797
LOC Case Number: Not reported
File Location: Not reported
Potential Media Affect: Soil
Potential Contaminants of Concern: * Solvents
Site History: Not reported

Click here to access the California GeoTracker records for this facility:

Contact:
Global Id: T0603703259
Contact Type: Regional Board Caseworker

CORAL INDUSTRIES INC (Continued) **S104159854**

Contact Name: YUE RONG
Organization Name: LOS ANGELES RWQCB (REGION 4)
Address: 320 W. 4TH ST., SUITE 200
City: Los Angeles
Email: yrong@waterboards.ca.gov
Phone Number: Not reported

Global Id: T0603703259
Contact Type: Local Agency Caseworker
Contact Name: UNK
Organization Name: R4 UNKNOWN
Address: Not reported
City: R4 UNKNOWN
Email: Not reported
Phone Number: Not reported

Status History:
Global Id: T0603703259
Status: Completed - Case Closed
Status Date: 08/20/1996

Global Id: T0603703259
Status: Open - Case Begin Date
Status Date: 11/04/1988

Global Id: T0603703259
Status: Open - Site Assessment
Status Date: 11/04/1988

Global Id: T0603703259
Status: Open - Site Assessment
Status Date: 11/11/1989

Regulatory Activities:
Global Id: T0603703259
Action Type: Other
Date: 03/13/1990
Action: Leak Reported

Global Id: T0603703259
Action Type: Other
Date: 05/15/1989
Action: Leak Discovery

Global Id: T0603703259
Action Type: Other
Date: 05/15/1989
Action: Leak Stopped

LUST REG 4:
Region: 4
Regional Board: 04
County: Los Angeles
Facility Id: I-06797
Status: Case Closed

CORAL INDUSTRIES INC (Continued) **S104159854**

Substance:	Solvents	
Substance Quantity:	Not reported	
Local Case No:	Not reported	
Case Type:	Soil	
Abatement Method Used at the Site:		Not reported
Global ID:	T0603703259	
W Global ID:	Not reported	
Staff:	UNK	
Local Agency:	19049	
Cross Street:	FORK COYOTE CREEK N	
Enforcement Type:	Not reported	
Date Leak Discovered:	5/15/1989	
Date Leak First Reported:		3/13/1990
Date Leak Record Entered:	4/5/1990	
Date Confirmation Began:	Not reported	
Date Leak Stopped:	5/15/1989	
Date Case Last Changed on Database:		9/16/1996
Date the Case was Closed:		8/20/1996
How Leak Discovered:	Tank Closure	
How Leak Stopped:	Not reported	
Cause of Leak:	UNK	
Leak Source:	UNK	
Operator:	CALDARELLI, LOUIS	
Water System:	Not reported	
Well Name:	Not reported	
Approx. Dist To Production Well (ft):		4589.4608409833820114297923 09
Source of Cleanup Funding:		UNK
Preliminary Site Assessment Workplan Submitted:		11/4/1988
Preliminary Site Assessment Began:		11/11/1989
Pollution Characterization Began:		Not reported
Remediation Plan Submitted:		Not reported
Remedial Action Underway:		Not reported
Post Remedial Action Monitoring Began:		Not reported
Enforcement Action Date:		Not reported
Historical Max MTBE Date:		Not reported
Hist Max MTBE Conc in Groundwater:		Not reported
Hist Max MTBE Conc in Soil:		Not reported
Significant Interim Remedial Action Taken:		Not reported
GW Qualifier:	Not reported	
Soil Qualifier:	Not reported	
Organization:	Not reported	
Owner Contact:	Not reported	
Responsible Party:	CORAL INDUSTRIES INC.	
RP Address:	10109 S SHOEMAKER AVE, SANTA FE SPRINGS, CA 90670	
Program:	LUST	
Lat/Long:	33.8992161 / -1	
Local Agency Staff:	UNK	
Beneficial Use:	Not reported	
Priority:	Not reported	
Cleanup Fund Id:	Not reported	
Suspended:	Not reported	
Assigned Name:	Not reported	
Summary:	REFFERED TO RWQCB O/A CONTAMINATION FROM HEXANE, ACETONE, MEK, TCE, TCA. WELL ABANDONMENT	

HIST CORTESE:

Region:	CORTESE

CORAL INDUSTRIES INC (Continued) **S104159854**

Facility County Code: 19
Reg By: LTNKA
Reg Id: I-06797

90
North
1/4-1/2
0.308 mi.
1626 ft.

Relative:
Higher

Actual:
83 ft.

SUPPOSE-U-DRIVE TRUCK LEASE **LUST** **1000348988**
13456 ROSECRANS AVE **UST** **N/A**
NORWALK, CA 90650 **SWEEPS UST**
HIST UST
CA FID UST
LOS ANGELES CO. HMS

LUST:

Region:	STATE
Global Id:	T0603788061
Latitude:	33.901453
Longitude:	-118.044696
Case Type:	LUST Cleanup Site
Status:	Open - Eligible for Closure
Status Date:	12/27/2013
Lead Agency:	SWRCB
Case Worker:	MC
Local Agency:	LOS ANGELES COUNTY
RB Case Number:	000152-000153
LOC Case Number:	000152-000153
File Location:	Not reported
Potential Media Affect:	Under Investigation
Potential Contaminants of Concern:	Gasoline, Diesel
Site History:	There is a State Water Board closure Order for this case issued 4/30/2015. The State Water Board needs confirmation that the corrective action wells and wastes have been removed from the site in order to close the case. Once confirmation has been received State Water Board can issue a Uniform Closure Letter and close the case. Attempts to reach the RP have failed. gwl 4/14/2016.

Click here to access the California GeoTracker records for this facility:

Contact:

Global Id:	T0603788061
Contact Type:	Local Agency Caseworker
Contact Name:	RANI IYER
Organization Name:	LOS ANGELES COUNTY
Address:	900 S. FREMONT AVE.
City:	ALHAMBRA
Email:	Not reported
Phone Number:	Not reported

Global Id:	T0603788061
Contact Type:	Regional Board Caseworker
Contact Name:	YUE RONG
Organization Name:	LOS ANGELES RWQCB (REGION 4)
Address:	320 W. 4TH ST., SUITE 200
City:	Los Angeles
Email:	yrong@waterboards.ca.gov
Phone Number:	Not reported

Global Id:	T0603788061
Contact Type:	Regional Board Caseworker
Contact Name:	MATTHEW COHEN

SUPPOSE-U-DRIVE TRUCK LEASE (Continued) **1000348988**

Organization Name: SWRCB
Address: 1001 I Street
City: SACRAMENTO
Email: mcohen@waterboards.ca.gov
Phone Number: 9163415751

Status History:
Global Id: T0603788061
Status: Open - Case Begin Date
Status Date: 07/07/2003

Global Id: T0603788061
Status: Open - Eligible for Closure
Status Date: 12/27/2013

Global Id: T0603788061
Status: Open - Site Assessment
Status Date: 01/05/2005

Regulatory Activities:
Global Id: T0603788061
Action Type: ENFORCEMENT
Date: 01/31/2005
Action: Staff Letter

Global Id: T0603788061
Action Type: ENFORCEMENT
Date: 02/06/2006
Action: Staff Letter

Global Id: T0603788061
Action Type: ENFORCEMENT
Date: 12/27/2006
Action: Staff Letter

Global Id: T0603788061
Action Type: ENFORCEMENT
Date: 09/21/2014
Action: Clean Up Fund - Case Closure Review Summary Report (RSR)

Global Id: T0603788061
Action Type: ENFORCEMENT
Date: 01/31/2005
Action: Staff Letter

Global Id: T0603788061
Action Type: ENFORCEMENT
Date: 04/30/2015
Action: State Water Board Closure Order

Global Id: T0603788061
Action Type: Other
Date: 07/07/2003
Action: Leak Discovery

Global Id: T0603788061

SUPPOSE-U-DRIVE TRUCK LEASE (Continued) **1000348988**

Action Type: Other
Date: 01/05/2005
Action: Leak Reported

Global Id: T0603788061
Action Type: REMEDIATION
Date: 01/05/2005
Action: Not reported

Global Id: T0603788061
Action Type: RESPONSE
Date: 07/07/2003
Action: Tank Removal Report / UST Sampling Report

Global Id: T0603788061
Action Type: RESPONSE
Date: 05/09/2005
Action: Soil and Water Investigation Workplan

Global Id: T0603788061
Action Type: ENFORCEMENT
Date: 07/18/2013
Action: Referral to Other State Agency

Global Id: T0603788061
Action Type: ENFORCEMENT
Date: 10/28/2014
Action: Notification - Public Notice of Case Closure

UST:
Facility ID: 153
Permitting Agency: LOS ANGELES COUNTY
Latitude: 33.9028019
Longitude: -118.043347

SWEEPS UST:
Status: Active
Comp Number: 153
Number: 9
Board Of Equalization: 44-007393
Referral Date: 01-26-90
Action Date: 01-26-90
Created Date: 06-30-89
Owner Tank Id: Not reported
SWRCB Tank Id: 19-000-000153-000001
Tank Status: A
Capacity: 1000
Active Date: 01-26-90
Tank Use: OIL
STG: W
Content: Not reported
Number Of Tanks: 4

Status: Active
Comp Number: 153

SUPPOSE-U-DRIVE TRUCK LEASE (Continued) **1000348988**

Number: 9
Board Of Equalization: 44-007393
Referral Date: 01-26-90
Action Date: 01-26-90
Created Date: 06-30-89
Owner Tank Id: Not reported
SWRCB Tank Id: 19-000-000153-000002
Tank Status: A
Capacity: 30000
Active Date: 01-26-90
Tank Use: M.V. FUEL
STG: P
Content: DIESEL
Number Of Tanks: Not reported

Status: Active
Comp Number: 153
Number: 9
Board Of Equalization: 44-007393
Referral Date: 01-26-90
Action Date: 01-26-90
Created Date: 06-30-89
Owner Tank Id: Not reported
SWRCB Tank Id: 19-000-000153-000003
Tank Status: A
Capacity: 10000
Active Date: 01-26-90
Tank Use: M.V. FUEL
STG: P
Content: LEADED
Number Of Tanks: Not reported

Status: Active
Comp Number: 153
Number: 9
Board Of Equalization: 44-007393
Referral Date: 01-26-90
Action Date: 01-26-90
Created Date: 06-30-89
Owner Tank Id: Not reported
SWRCB Tank Id: 19-000-000153-000004
Tank Status: A
Capacity: 500
Active Date: 01-26-90
Tank Use: OIL
STG: W
Content: Not reported
Number Of Tanks: Not reported

HIST UST:
File Number: 00028931
URL: http://geotracker.waterboards.ca.gov/ustpdfs/pdf/00028931.pdf
Region: STATE
Facility ID: 00000017588
Facility Type: Other
Other Type: TRUCK RENTAL & LEASE
Contact Name: Not reported

SUPPOSE-U-DRIVE TRUCK LEASE (Continued) **1000348988**

Telephone:	2139211457
Owner Name:	SUPPOSE U DRIVE TRUCK RENTAL S
Owner Address:	13456 ROSECRANS
Owner City,St,Zip:	NORWALK, CA 90650
Total Tanks:	0005

Tank Num:	001
Container Num:	11
Year Installed:	1973
Tank Capacity:	00009980
Tank Used for:	PRODUCT
Type of Fuel:	REGULAR
Container Construction Thickness:	Not reported
Leak Detection:	None

Tank Num:	002
Container Num:	12
Year Installed:	1973
Tank Capacity:	00009980
Tank Used for:	PRODUCT
Type of Fuel:	REGULAR
Container Construction Thickness:	Not reported
Leak Detection:	None

Tank Num:	003
Container Num:	13
Year Installed:	1975
Tank Capacity:	00009801
Tank Used for:	PRODUCT
Type of Fuel:	DIESEL
Container Construction Thickness:	Not reported
Leak Detection:	None

Tank Num:	004
Container Num:	14
Year Installed:	1973
Tank Capacity:	00000550
Tank Used for:	WASTE
Type of Fuel:	WASTE OIL
Container Construction Thickness:	Not reported
Leak Detection:	None

Tank Num:	005
Container Num:	15
Year Installed:	1973
Tank Capacity:	00001250
Tank Used for:	WASTE
Type of Fuel:	Not reported
Container Construction Thickness:	Not reported
Leak Detection:	None

Click here for Geo Tracker PDF:

CA FID UST:

Facility ID:	19010687
Regulated By:	UTNKA
Regulated ID:	00017588

SUPPOSE-U-DRIVE TRUCK LEASE (Continued) **1000348988**

Cortese Code: Not reported
SIC Code: Not reported
Facility Phone: 0000000000
Mail To: Not reported
Mailing Address: 13456 E ROSECRANS AVE
Mailing Address 2: Not reported
Mailing City,St,Zip: NORWALK 90650
Contact: Not reported
Contact Phone: Not reported
DUNs Number: Not reported
NPDES Number: Not reported
EPA ID: Not reported
Comments: Not reported
Status: Active

LOS ANGELES CO. HMS:
Region: LA
Permit Category: T
Facility Id: 000152-000153
Facility Type: 0
Facility Status: Permit
Area: 1K
Permit Number: 00003320T
Permit Status: Permit

Region: LA
Permit Category: I
Facility Id: 000152-I00153
Facility Type: 02
Facility Status: Permit
Area: 1K
Permit Number: 000004936
Permit Status: Permit

91
SW
1/4-1/2
0.328 mi.
1730 ft.

FRY STEEL **LUST** **S109285353**
13325 MOLETTE **N/A**
SANTA FE SPRINGS, CA 90670

Relative:
Lower

Actual:
78 ft.

LUST:
Region: STATE
Global Id: T10000000369
Latitude: 33.8922693518834
Longitude: -118.050197670794
Case Type: LUST Cleanup Site
Status: Completed - Case Closed
Status Date: 03/18/2016
Lead Agency: SWRCB
Case Worker: MC
Local Agency: SANTA FE SPRINGS, CITY OF
RB Case Number: Not reported
LOC Case Number: TT
File Location: Local Agency
Potential Media Affect: Not reported
Potential Contaminants of Concern: Diesel
Site History: Not reported

FRY STEEL (Continued) **S109285353**

Click here to access the California GeoTracker records for this facility:

Contact:

Global Id:	T10000000369
Contact Type:	Local Agency Caseworker
Contact Name:	BRENDA TEN BRUGGENCATE
Organization Name:	SANTA FE SPRINGS, CITY OF
Address:	11300 GREENSTONE AV
City:	SANTA FE SPRINGS
Email:	brendanelson@santafesprings.org
Phone Number:	5629063812

Global Id:	T10000000369
Contact Type:	Regional Board Caseworker
Contact Name:	MATTHEW COHEN
Organization Name:	SWRCB
Address:	1001 I Street
City:	SACRAMENTO
Email:	mcohen@waterboards.ca.gov
Phone Number:	9163415751

Status History:

Global Id:	T10000000369
Status:	Completed - Case Closed
Status Date:	03/18/2016

Global Id:	T10000000369
Status:	Open - Case Begin Date
Status Date:	09/01/2001

Global Id:	T10000000369
Status:	Open - Eligible for Closure
Status Date:	03/04/2015

Global Id:	T10000000369
Status:	Open - Eligible for Closure
Status Date:	08/19/2015

Global Id:	T10000000369
Status:	Open - Remediation
Status Date:	09/25/2008

Regulatory Activities:

Global Id:	T10000000369
Action Type:	Other
Date:	09/01/2001
Action:	Leak Stopped

Global Id:	T10000000369
Action Type:	RESPONSE
Date:	10/26/2001
Action:	Correspondence

Global Id:	T10000000369
Action Type:	RESPONSE
Date:	09/27/2001

FRY STEEL (Continued) **S109285353**

Action: Soil and Water Investigation Workplan

Global Id: T10000000369
Action Type: RESPONSE
Date: 09/27/2001
Action: Site Assessment Report

Global Id: T10000000369
Action Type: RESPONSE
Date: 10/26/2001
Action: Correspondence

Global Id: T10000000369
Action Type: RESPONSE
Date: 03/03/2016
Action: Well Destruction Report

Global Id: T10000000369
Action Type: ENFORCEMENT
Date: 12/05/1986
Action: Closure/No Further Action Letter

Global Id: T10000000369
Action Type: RESPONSE
Date: 10/13/2008
Action: Request for Closure

Global Id: T10000000369
Action Type: RESPONSE
Date: 10/17/2001
Action: Site Assessment Report

Global Id: T10000000369
Action Type: ENFORCEMENT
Date: 10/18/2001
Action: Staff Letter

Global Id: T10000000369
Action Type: ENFORCEMENT
Date: 04/27/2015
Action: Notification - Public Participation Document

Global Id: T10000000369
Action Type: ENFORCEMENT
Date: 08/19/2015
Action: State Water Board Closure Order

Global Id: T10000000369
Action Type: Other
Date: 09/01/2001
Action: Leak Discovery

Global Id: T10000000369
Action Type: Other
Date: 10/26/2001
Action: Leak Reported

FRY STEEL (Continued) **S109285353**

Global Id: T10000000369
Action Type: ENFORCEMENT
Date: 03/18/2016
Action: Closure/No Further Action Letter

92
SE
1/4-1/2
0.332 mi.
1751 ft.

FRIGID COIL **SLIC S108991991**
13711 FREEWAY DRIVE **DEED N/A**
SANTA FE SPRINGS, CA 90670

Relative:
Lower

Actual:
70 ft.

SLIC:

Region:	STATE
Facility Status:	**Completed - Case Closed**
Status Date:	01/27/2012
Global Id:	SL0603788087
Lead Agency:	LOS ANGELES RWQCB (REGION 4)
Lead Agency Case Number:	Not reported
Latitude:	33.8910799668873
Longitude:	-118.039598464966
Case Type:	Cleanup Program Site
Case Worker:	ACJ
Local Agency:	Not reported
RB Case Number:	1225
File Location:	Regional Board
Potential Media Affected:	Aquifer used for drinking water supply
Potential Contaminants of Concern:	Arsenic, Diesel, Gasoline, Heating Oil / Fuel Oil
Site History:	The property has been used for light industrial purposes by two parties: Philip Carey Company from approximately 1971 thru 1980; and Frigid Coil from approximately 1980 thru July of 2007. The recognized environmental conditions identified in the Phase I Site Investigation included: Frigid Coils operations consist of the assembly of air handlers and other custom heating, ventilation, and air conditioning (HVAC) units. Principal materials in use at the facility consist of stainless steel, copper coil, welding gases, and hydraulic oils. The Frigid Coil facility consists of approximately 82,000 square feet of building space on an approximately 4.9-acre property. The eastern portion of the building was used as a shop for maintenance activities and the western portion of the building was used as office space. Frigid Coil has operated at the 13711 Freeway Drive location since 1971. The building was reportedly constructed in 1966. Prior to 1966, the subject property was agricultural land.

Click here to access the California GeoTracker records for this facility:

DEED:

Envirostor ID:	SL0603788087
Area:	Not reported
Sub Area:	Not reported
Site Type:	SLIC
Status:	COMPLETED - CASE CLOSED
Agency:	SWRCB
Covenant Uploaded:	Y
Deed Date(s):	12/28/2011

W93 **RYDER LC0205** **LUST** **S103629209**
SSE **13630 FIRESTONE** **SLIC** **N/A**
1/4-1/2 **SANTA FE SPRINGS, CA 90670** **HIST CORTESE**
0.336 mi. **NPDES**
1774 ft. **Site 1 of 2 in cluster W**

Relative:
Lower

Actual:
73 ft.

LUST:

Region:	STATE
Global Id:	T0603701556
Latitude:	33.89029
Longitude:	-118.042048
Case Type:	LUST Cleanup Site
Status:	Completed - Case Closed
Status Date:	03/24/1995
Lead Agency:	LOS ANGELES RWQCB (REGION 4)
Case Worker:	YR
Local Agency:	Not reported
RB Case Number:	906700161
LOC Case Number:	Not reported
File Location:	Not reported
Potential Media Affect:	Aquifer used for drinking water supply
Potential Contaminants of Concern:	Diesel
Site History:	Not reported

Click here to access the California GeoTracker records for this facility:

Contact:

Global Id:	T0603701556
Contact Type:	Regional Board Caseworker
Contact Name:	YUE RONG
Organization Name:	LOS ANGELES RWQCB (REGION 4)
Address:	320 W. 4TH ST., SUITE 200
City:	Los Angeles
Email:	yrong@waterboards.ca.gov
Phone Number:	Not reported

Global Id:	T0603701556
Contact Type:	Local Agency Caseworker
Contact Name:	UNK
Organization Name:	R4 UNKNOWN
Address:	Not reported
City:	R4 UNKNOWN
Email:	Not reported
Phone Number:	Not reported

Status History:

Global Id:	T0603701556
Status:	Completed - Case Closed
Status Date:	03/24/1995

Global Id:	T0603701556
Status:	Open - Case Begin Date
Status Date:	07/28/1988

Global Id:	T0603701556
Status:	Open - Remediation
Status Date:	09/15/1988

Global Id:	T0603701556

RYDER LC0205 (Continued) **S103629209**

Status: Open - Verification Monitoring
Status Date: 07/01/1991

Regulatory Activities:
Global Id: T0603701556
Action Type: Other
Date: 07/28/1988
Action: Leak Reported

Region: STATE
Global Id: T10000003441
Latitude: 33.890291
Longitude: -118.04205
Case Type: LUST Cleanup Site
Status: Completed - Case Closed
Status Date: 08/04/2014
Lead Agency: LOS ANGELES RWQCB (REGION 4)
Case Worker: JFL
Local Agency: SANTA FE SPRINGS, CITY OF
RB Case Number: 906700161B
LOC Case Number: Not reported
File Location: Not reported
Potential Media Affect: Not reported
Potential Contaminants of Concern: Gasoline
Site History: Not reported

Click here to access the California GeoTracker records for this facility:

Contact:
Global Id: T10000003441
Contact Type: Regional Board Caseworker
Contact Name: JOE F. LUERA
Organization Name: LOS ANGELES RWQCB (REGION 4)
Address: 320 W. 4TH STREET, SUITE 200
City: LOS ANGELES
Email: jluera@waterboards.ca.gov
Phone Number: Not reported

Global Id: T10000003441
Contact Type: Local Agency Caseworker
Contact Name: BRENDA TEN BRUGGENCATE
Organization Name: SANTA FE SPRINGS, CITY OF
Address: 11300 GREENSTONE AV
City: SANTA FE SPRINGS
Email: brendanelson@santafesprings.org
Phone Number: 5629063812

Status History:
Global Id: T10000003441
Status: Completed - Case Closed
Status Date: 08/04/2014

Global Id: T10000003441
Status: Open - Case Begin Date
Status Date: 09/16/2011

RYDER LC0205 (Continued) **S103629209**

Global Id: T10000003441
Status: Open - Eligible for Closure
Status Date: 05/22/2014

Global Id: T10000003441
Status: Open - Remediation
Status Date: 12/09/2011

Regulatory Activities:
Global Id: T10000003441
Action Type: ENFORCEMENT
Date: 11/08/2011
Action: Referral to Regional Board

Global Id: T10000003441
Action Type: ENFORCEMENT
Date: 01/05/2012
Action: Staff Letter

Global Id: T10000003441
Action Type: RESPONSE
Date: 09/16/2011
Action: Corrective Action Plan / Remedial Action Plan

Global Id: T10000003441
Action Type: ENFORCEMENT
Date: 03/28/2014
Action: Notification - Preclosure

Global Id: T10000003441
Action Type: ENFORCEMENT
Date: 08/04/2014
Action: Closure/No Further Action Letter

Global Id: T10000003441
Action Type: RESPONSE
Date: 03/15/2012
Action: Other Report / Document

Global Id: T10000003441
Action Type: Other
Date: 09/16/2011
Action: Leak Discovery

Global Id: T10000003441
Action Type: Other
Date: 12/09/2011
Action: Leak Reported

Global Id: T10000003441
Action Type: RESPONSE
Date: 07/16/2014
Action: Well Destruction Report - Regulator Responded

Global Id: T10000003441
Action Type: REMEDIATION
Date: 09/01/2010

RYDER LC0205 (Continued) **S103629209**

Action: Excavation

Global Id: T10000003441
Action Type: REMEDIATION
Date: 01/01/2011
Action: Excavation

Global Id: T10000003441
Action Type: RESPONSE
Date: 07/02/2012
Action: Soil and Water Investigation Workplan

Global Id: T10000003441
Action Type: RESPONSE
Date: 12/12/2012
Action: Well Destruction Report

Region: STATE
Global Id: T0603733040
Latitude: 33.890292
Longitude: -118.042048
Case Type: LUST Cleanup Site
Status: Completed - Case Closed
Status Date: 05/24/2005
Lead Agency: SANTA FE SPRINGS, CITY OF
Case Worker: BTB
Local Agency: SANTA FE SPRINGS, CITY OF
RB Case Number: Not reported
LOC Case Number: Not reported
File Location: Not reported
Potential Media Affect: Soil
Potential Contaminants of Concern: Diesel
Site History: Not reported

Click here to access the California GeoTracker records for this facility:

Contact:
Global Id: T0603733040
Contact Type: Regional Board Caseworker
Contact Name: YUE RONG
Organization Name: LOS ANGELES RWQCB (REGION 4)
Address: 320 W. 4TH ST., SUITE 200
City: Los Angeles
Email: yrong@waterboards.ca.gov
Phone Number: Not reported

Global Id: T0603733040
Contact Type: Local Agency Caseworker
Contact Name: BRENDA TEN BRUGGENCATE
Organization Name: SANTA FE SPRINGS, CITY OF
Address: 11300 GREENSTONE AV
City: SANTA FE SPRINGS
Email: brendanelson@santafesprings.org
Phone Number: 5629063812

Status History:

RYDER LC0205 (Continued) **S103629209**

Global Id: T0603733040
Status: Completed - Case Closed
Status Date: 05/24/2005

Global Id: T0603733040
Status: Open - Case Begin Date
Status Date: 10/20/2003

Global Id: T0603733040
Status: Open - Site Assessment
Status Date: 05/23/2005

Regulatory Activities:
Global Id: T0603733040
Action Type: REMEDIATION
Date: 11/14/2003
Action: Excavation

Global Id: T0603733040
Action Type: Other
Date: 10/20/2003
Action: Leak Discovery

Global Id: T0603733040
Action Type: Other
Date: 11/11/2003
Action: Leak Reported

SLIC:
Region: STATE
Facility Status: **Completed - Case Closed**
Status Date: 05/21/2004
Global Id: T0603748936
Lead Agency: SANTA FE SPRINGS, CITY OF
Lead Agency Case Number: Not reported
Latitude: 33.890292
Longitude: -118.042048
Case Type: Cleanup Program Site
Case Worker: BTB
Local Agency: SANTA FE SPRINGS, CITY OF
RB Case Number: 906700161A
File Location: Not reported
Potential Media Affected: Soil
Potential Contaminants of Concern: Diesel
Site History: Not reported

Click here to access the California GeoTracker records for this facility:

HIST CORTESE:
Region: CORTESE
Facility County Code: 19
Reg By: LTNKA
Reg Id: 906700161

RYDER LC0205 (Continued) **S103629209**

NPDES:

Npdes Number:	CAS000002
Facility Status:	Active
Agency Id:	0
Region:	4
Regulatory Measure Id:	445125
Order No:	2009-0009-DWQ
Regulatory Measure Type:	Enrollee
Place Id:	Not reported
WDID:	4 19C369368
Program Type:	Construction
Adoption Date Of Regulatory Measure:	Not reported
Effective Date Of Regulatory Measure:	04/07/2014
Expiration Date Of Regulatory Measure:	Not reported
Termination Date Of Regulatory Measure:	Not reported
Discharge Name:	Ryder Truck Rental Inc
Discharge Address:	13630 Firestone Blvd
Discharge City:	Santa Fe Springs
Discharge State:	California
Discharge Zip:	90670
RECEIVED DATE:	Not reported
PROCESSED DATE:	Not reported
STATUS CODE NAME:	Not reported
STATUS DATE:	Not reported
PLACE SIZE:	Not reported
PLACE SIZE UNIT:	Not reported
FACILITY CONTACT NAME:	Not reported
FACILITY CONTACT TITLE:	Not reported
FACILITY CONTACT PHONE:	Not reported
FACILITY CONTACT PHONE EXT:	Not reported
FACILITY CONTACT EMAIL:	Not reported
OPERATOR NAME:	Not reported
OPERATOR ADDRESS:	Not reported
OPERATOR CITY:	Not reported
OPERATOR STATE:	Not reported
OPERATOR ZIP:	Not reported
OPERATOR CONTACT NAME:	Not reported
OPERATOR CONTACT TITLE:	Not reported
OPERATOR CONTACT PHONE:	Not reported
OPERATOR CONTACT PHONE EXT:	Not reported
OPERATOR CONTACT EMAIL:	Not reported
OPERATOR TYPE:	Not reported
DEVELOPER NAME:	Not reported
DEVELOPER ADDRESS:	Not reported
DEVELOPER CITY:	Not reported
DEVELOPER STATE:	Not reported
DEVELOPER ZIP:	Not reported
DEVELOPER CONTACT NAME:	Not reported
DEVELOPER CONTACT TITLE:	Not reported
CONSTYPE LINEAR UTILITY IND:	Not reported
EMERGENCY PHONE NO:	Not reported
EMERGENCY PHONE EXT:	Not reported
CONSTYPE ABOVE GROUND IND:	Not reported
CONSTYPE BELOW GROUND IND:	Not reported
CONSTYPE CABLE LINE IND:	Not reported
CONSTYPE COMM LINE IND:	Not reported
CONSTYPE COMMERTIAL IND:	Not reported

RYDER LC0205 (Continued) **S103629209**

CONSTYPE ELECTRICAL LINE IND:	Not reported
CONSTYPE GAS LINE IND:	Not reported
CONSTYPE INDUSTRIAL IND:	Not reported
CONSTYPE OTHER DESRIPTION:	Not reported
CONSTYPE OTHER IND:	Not reported
CONSTYPE RECONS IND:	Not reported
CONSTYPE RESIDENTIAL IND:	Not reported
CONSTYPE TRANSPORT IND:	Not reported
CONSTYPE UTILITY DESCRIPTION:	Not reported
CONSTYPE UTILITY IND:	Not reported
CONSTYPE WATER SEWER IND:	Not reported
DIR DISCHARGE USWATER IND:	Not reported
RECEIVING WATER NAME:	Not reported
CERTIFIER NAME:	Not reported
CERTIFIER TITLE:	Not reported
CERTIFICATION DATE:	Not reported
PRIMARY SIC:	Not reported
SECONDARY SIC:	Not reported
TERTIARY SIC:	Not reported

X94 **MILLER'S CAKE AND COOKIE COMPANY** **LUST** **S112850590**
SSW **15319 CARMENITA ROAD** **HAZNET** **N/A**
1/4-1/2 **SANTA FE SPRINGS, CA 90670**
0.341 mi.
1800 ft. **Site 1 of 2 in cluster X**

Relative:
Lower

Actual:
77 ft.

LUST:

Region:	STATE
Global Id:	T10000006485
Latitude:	33.891139
Longitude:	-118.047487
Case Type:	LUST Cleanup Site
Status:	Open - Site Assessment
Status Date:	05/21/2015
Lead Agency:	LOS ANGELES RWQCB (REGION 4)
Case Worker:	JR
Local Agency:	Not reported
RB Case Number:	906700516
LOC Case Number:	Not reported
File Location:	Not reported
Potential Media Affect:	Other Groundwater (uses other than drinking water)
Potential Contaminants of Concern:	Tetrachloroethylene (PCE), Trichloroethylene (TCE)
Site History:	Not reported

Click here to access the California GeoTracker records for this facility:

Contact:

Global Id:	T10000006485
Contact Type:	Regional Board Caseworker
Contact Name:	JAMES RYAN
Organization Name:	LOS ANGELES RWQCB (REGION 4)
Address:	West 4th Street, Suite 200
City:	LOS ANGELES
Email:	jamesw.ryan@waterboards.ca.gov
Phone Number:	2135766711

Status History:

Global Id:	T10000006485

MILLER'S CAKE AND COOKIE COMPANY (Continued) **S112850590**

Status: Open - Case Begin Date
Status Date: 01/01/1985

Global Id: T10000006485
Status: Open - Inactive
Status Date: 02/17/2015

Global Id: T10000006485
Status: Open - Site Assessment
Status Date: 05/21/2015

Regulatory Activities:
Global Id: T10000006485
Action Type: RESPONSE
Date: 08/12/2015
Action: Correspondence - Regulator Responded

Global Id: T10000006485
Action Type: Other
Date: 01/01/1985
Action: Leak Began

Global Id: T10000006485
Action Type: RESPONSE
Date: 08/21/2015
Action: Soil and Water Investigation Workplan

Global Id: T10000006485
Action Type: ENFORCEMENT
Date: 05/21/2015
Action: 13267 Requirement

Global Id: T10000006485
Action Type: RESPONSE
Date: 02/29/2016
Action: Soil and Water Investigation Report

Global Id: T10000006485
Action Type: ENFORCEMENT
Date: 08/21/2015
Action: Health and Safety Code Section 25296.10(c)

Global Id: T10000006485
Action Type: ENFORCEMENT
Date: 02/11/2015
Action: Referral to Regional Board

Global Id: T10000006485
Action Type: RESPONSE
Date: 12/18/2015
Action: Other Report / Document

Global Id: T10000006485
Action Type: RESPONSE
Date: 04/21/2015
Action: Other Report / Document

MILLER'S CAKE AND COOKIE COMPANY (Continued) **S112850590**

Global Id: T10000006485
Action Type: Other
Date: 01/01/1985
Action: Leak Discovery

Global Id: T10000006485
Action Type: Other
Date: 01/30/2015
Action: Leak Reported

Global Id: T10000006485
Action Type: RESPONSE
Date: 04/21/2015
Action: Other Report / Document - Regulator Responded

Global Id: T10000006485
Action Type: ENFORCEMENT
Date: 11/18/2015
Action: 13267 Requirement

Global Id: T10000006485
Action Type: RESPONSE
Date: 09/26/2015
Action: Soil and Water Investigation Workplan - Regulator Responded

HAZNET:
envid: S112850590
Year: 1993
GEPAID: CAC000892120
Contact: MILLER'S CAKE AND COOKIE CO
Telephone: 5105692323
Mailing Name: Not reported
Mailing Address: 810 81ST AVE
Mailing City,St,Zip: OAKLAND, CA 946210000
Gen County: Not reported
TSD EPA ID: CAT080013352
TSD County: Not reported
Waste Category: Oil/water separation sludge
Disposal Method: Recycler
Tons: 0.18759999999
Cat Decode: Oil/water separation sludge
Method Decode: Recycler
Facility County: Los Angeles

envid: S112850590
Year: 1993
GEPAID: CAC000892120
Contact: MILLER'S CAKE AND COOKIE CO
Telephone: 5105692323
Mailing Name: Not reported
Mailing Address: 810 81ST AVE
Mailing City,St,Zip: OAKLAND, CA 946210000
Gen County: Not reported
TSD EPA ID: CAT080013352
TSD County: Not reported
Waste Category: Unspecified oil-containing waste

MILLER'S CAKE AND COOKIE COMPANY (Continued) **S112850590**

Disposal Method: Recycler
Tons: 0.1668
Cat Decode: Unspecified oil-containing waste
Method Decode: Recycler
Facility County: Los Angeles

Y95 **GOLDEN MINI MART** **LUST** **S108997052**
NNW **13340 EAST ROSECRANS AVENUE** **N/A**
1/4-1/2 **NORWALK, CA 90650**
0.361 mi.
1905 ft. **Site 1 of 2 in cluster Y**

Relative:
Higher

Actual:
85 ft.

LUST:

Region:	STATE
Global Id:	T0603768344
Latitude:	33.9020719
Longitude:	-118.046998
Case Type:	LUST Cleanup Site
Status:	Completed - Case Closed
Status Date:	04/07/2008
Lead Agency:	LOS ANGELES COUNTY
Case Worker:	SBN
Local Agency:	LOS ANGELES COUNTY
RB Case Number:	Not reported
LOC Case Number:	010559-046220
File Location:	Not reported
Potential Media Affect:	Soil
Potential Contaminants of Concern:	Benzene, Toluene, Xylene
Site History:	Not reported

Click here to access the California GeoTracker records for this facility:

Contact:

Global Id:	T0603768344
Contact Type:	Local Agency Caseworker
Contact Name:	PHILLIP GHARIBIANS-TABRIZI
Organization Name:	LOS ANGELES COUNTY
Address:	900 S. FREMONT AVE.
City:	ALHAMBRA
Email:	pgharibians@dpw.lacounty.gov
Phone Number:	Not reported

Global Id:	T0603768344
Contact Type:	Regional Board Caseworker
Contact Name:	YUE RONG
Organization Name:	LOS ANGELES RWQCB (REGION 4)
Address:	320 W. 4TH ST., SUITE 200
City:	Los Angeles
Email:	yrong@waterboards.ca.gov
Phone Number:	Not reported

Status History:

Global Id:	T0603768344
Status:	Completed - Case Closed
Status Date:	04/07/2008

Global Id:	T0603768344
Status:	Open - Case Begin Date

GOLDEN MINI MART (Continued) **S108997052**

Status Date: 10/30/2007

Global Id: T0603768344
Status: Open - Site Assessment
Status Date: 02/28/2008

Regulatory Activities:
Global Id: T0603768344
Action Type: REMEDIATION
Date: 10/30/2007
Action: Not reported

Global Id: T0603768344
Action Type: Other
Date: 10/30/2007
Action: Leak Discovery

Global Id: T0603768344
Action Type: Other
Date: 01/10/2008
Action: Leak Reported

Global Id: T0603768344
Action Type: ENFORCEMENT
Date: 04/07/2008
Action: Closure/No Further Action Letter

Y96 **ARCO #5203** **LUST S102424271**
NNW **13340 ROSECRANS AVE E** **HIST CORTESE N/A**
1/4-1/2 **NORWALK, CA 90650**
0.361 mi.
1905 ft. **Site 2 of 2 in cluster Y**

Relative:
Higher

Actual:
85 ft.

LUST:
Region: STATE
Global Id: T0603703622
Latitude: 33.90205
Longitude: -118.047024
Case Type: LUST Cleanup Site
Status: Completed - Case Closed
Status Date: 01/14/1997
Lead Agency: LOS ANGELES RWQCB (REGION 4)
Case Worker: YR
Local Agency: LOS ANGELES COUNTY
RB Case Number: I-10495
LOC Case Number: Not reported
File Location: Not reported
Potential Media Affect: Aquifer used for drinking water supply
Potential Contaminants of Concern: Gasoline
Site History: Not reported

Click here to access the California GeoTracker records for this facility:

Contact:
Global Id: T0603703622
Contact Type: Local Agency Caseworker
Contact Name: JOHN AWUJO

ARCO #5203 (Continued) **S102424271**

Organization Name: LOS ANGELES COUNTY
Address: 900 S FREMONT AVE
City: ALHAMBRA
Email: jawujo@dpw.lacounty.gov
Phone Number: 6264583507

Global Id: T0603703622
Contact Type: Regional Board Caseworker
Contact Name: YUE RONG
Organization Name: LOS ANGELES RWQCB (REGION 4)
Address: 320 W. 4TH ST., SUITE 200
City: Los Angeles
Email: yrong@waterboards.ca.gov
Phone Number: Not reported

Status History:
Global Id: T0603703622
Status: Completed - Case Closed
Status Date: 01/14/1997

Global Id: T0603703622
Status: Open - Case Begin Date
Status Date: 09/20/1986

Global Id: T0603703622
Status: Open - Remediation
Status Date: 09/18/1989

Global Id: T0603703622
Status: Open - Site Assessment
Status Date: 09/20/1986

Regulatory Activities:
Global Id: T0603703622
Action Type: Other
Date: 02/28/1990
Action: Leak Reported

Global Id: T0603703622
Action Type: Other
Date: 12/28/1989
Action: Leak Discovery

Global Id: T0603703622
Action Type: Other
Date: 12/28/1989
Action: Leak Stopped

Region: STATE
Global Id: T0603792920
Latitude: 33.902262
Longitude: -118.047192
Case Type: LUST Cleanup Site
Status: Completed - Case Closed
Status Date: 03/19/2007

ARCO #5203 (Continued) **S102424271**

Lead Agency:	LOS ANGELES COUNTY
Case Worker:	JOA
Local Agency:	LOS ANGELES COUNTY
RB Case Number:	I-10495A
LOC Case Number:	Not reported
File Location:	Not reported
Potential Media Affect:	Soil
Potential Contaminants of Concern:	Gasoline
Site History:	Not reported

Click here to access the California GeoTracker records for this facility:

Contact:

Global Id:	T0603792920
Contact Type:	Local Agency Caseworker
Contact Name:	JOHN AWUJO
Organization Name:	LOS ANGELES COUNTY
Address:	900 S FREMONT AVE
City:	ALHAMBRA
Email:	jawujo@dpw.lacounty.gov
Phone Number:	6264583507

Global Id:	T0603792920
Contact Type:	Regional Board Caseworker
Contact Name:	YUE RONG
Organization Name:	LOS ANGELES RWQCB (REGION 4)
Address:	320 W. 4TH ST., SUITE 200
City:	Los Angeles
Email:	yrong@waterboards.ca.gov
Phone Number:	Not reported

Status History:

Global Id:	T0603792920
Status:	Completed - Case Closed
Status Date:	03/19/2007

Global Id:	T0603792920
Status:	Open - Case Begin Date
Status Date:	07/27/1999

Global Id:	T0603792920
Status:	Open - Site Assessment
Status Date:	08/05/1999

Global Id:	T0603792920
Status:	Open - Site Assessment
Status Date:	04/13/2005

Regulatory Activities:

Global Id:	T0603792920
Action Type:	Other
Date:	07/27/1999
Action:	Leak Discovery

Global Id:	T0603792920
Action Type:	Other
Date:	08/05/1999

ARCO #5203 (Continued) **S102424271**

Action: Leak Reported

LUST REG 4:

Region:	4	
Regional Board:	04	
County:	Los Angeles	
Facility Id:	I-10495	
Status:	Case Closed	
Substance:	Gasoline	
Substance Quantity:	Not reported	
Local Case No:	Not reported	
Case Type:	Groundwater	
Abatement Method Used at the Site:		Not reported
Global ID:	T0603703622	
W Global ID:	Not reported	
Staff:	UNK	
Local Agency:	19000	
Cross Street:	CARMENITA ROAD	
Enforcement Type:	Not reported	
Date Leak Discovered:	12/28/1989	
Date Leak First Reported:		2/28/1990
Date Leak Record Entered:	12/17/1989	
Date Confirmation Began:	Not reported	
Date Leak Stopped:	12/28/1989	
Date Case Last Changed on Database:		1/31/1997
Date the Case was Closed:		1/14/1997
How Leak Discovered:	Tank Closure	
How Leak Stopped:	Not reported	
Cause of Leak:	UNK	
Leak Source:	UNK	
Operator:	Not reported	
Water System:	Not reported	
Well Name:	Not reported	
Approx. Dist To Production Well (ft):		4743.56892407108424442083810 04
Source of Cleanup Funding:		UNK
Preliminary Site Assessment Workplan Submitted:		Not reported
Preliminary Site Assessment Began:		9/20/1986
Pollution Characterization Began:		Not reported
Remediation Plan Submitted:		9/18/1989
Remedial Action Underway:		Not reported
Post Remedial Action Monitoring Began:		Not reported
Enforcement Action Date:		Not reported
Historical Max MTBE Date:		Not reported
Hist Max MTBE Conc in Groundwater:		Not reported
Hist Max MTBE Conc in Soil:		Not reported
Significant Interim Remedial Action Taken:		Not reported
GW Qualifier:	Not reported	
Soil Qualifier:	Not reported	
Organization:	Not reported	
Owner Contact:	Not reported	
Responsible Party:	ARCO PRODUCTS CO	
RP Address:	P.O. BOX 5077, BUENA PARK, CA 90622-5077	
Program:	LUST	
Lat/Long:	33.9021581 / -1	
Local Agency Staff:	Not reported	
Beneficial Use:	Not reported	

ARCO #5203 (Continued) **S102424271**

Priority:	Not reported
Cleanup Fund Id:	Not reported
Suspended:	Not reported
Assigned Name:	Not reported
Summary:	NEW URF SUBMITTED BY BILL ZAPKA 714-760-5404 REGARDING A GASSPILL FROM CUSTOMER'S CAR ON 07/17/95 TO GROUND SURFACE. CLEANUP BY ABSORBANT JOHN AWRGO OF DPW ADVISED BILL THAT NOFURTER REPORTING NECESSARY. 9/13/96 MONITORIN
Region:	4
Regional Board:	04
County:	Los Angeles
Facility Id:	I-10495A
Status:	Preliminary site assessment underway
Substance:	Gasoline
Substance Quantity:	Not reported
Local Case No:	Not reported
Case Type:	Soil
Abatement Method Used at the Site:	OT
Global ID:	T0603792920
W Global ID:	Not reported
Staff:	UNK
Local Agency:	19000
Cross Street:	CARMENITA
Enforcement Type:	Not reported
Date Leak Discovered:	7/27/1999
Date Leak First Reported:	8/5/1999
Date Leak Record Entered:	Not reported
Date Confirmation Began:	Not reported
Date Leak Stopped:	Not reported
Date Case Last Changed on Database:	9/1/1999
Date the Case was Closed:	Not reported
How Leak Discovered:	OM
How Leak Stopped:	Not reported
Cause of Leak:	UNK
Leak Source:	UNK
Operator:	SOUVENIR NGOR
Water System:	Not reported
Well Name:	Not reported
Approx. Dist To Production Well (ft):	4781.259577633211501235565 2055
Source of Cleanup Funding:	UNK
Preliminary Site Assessment Workplan Submitted:	Not reported
Preliminary Site Assessment Began:	8/5/1999
Pollution Characterization Began:	Not reported
Remediation Plan Submitted:	Not reported
Remedial Action Underway:	Not reported
Post Remedial Action Monitoring Began:	Not reported
Enforcement Action Date:	Not reported
Historical Max MTBE Date:	Not reported
Hist Max MTBE Conc in Groundwater:	Not reported
Hist Max MTBE Conc in Soil:	.09
Significant Interim Remedial Action Taken:	Not reported
GW Qualifier:	Not reported
Soil Qualifier:	Not reported
Organization:	Not reported
Owner Contact:	Not reported
Responsible Party:	ARCO

ARCO #5203 (Continued) **S102424271**

RP Address: P.O. BOX 6038, ARTESIA, CA 90623
Program: LUST
Lat/Long: 33.902262 / -1
Local Agency Staff: Not reported
Beneficial Use: Not reported
Priority: Not reported
Cleanup Fund Id: Not reported
Suspended: Not reported
Assigned Name: Not reported
Summary: Not reported

HIST CORTESE:
Region: CORTESE
Facility County Code: 19
Reg By: LTNKA
Reg Id: I-10495

X97 **CARMENITA BUSINESS CENTER** **ENVIROSTOR** **S111290783**
SSW **15401 & 15421 CARMENITA ROAD** **VCP** **N/A**
1/4-1/2 **SANTA FE SPRINGS, CA 90670**
0.361 mi.
1906 ft. **Site 2 of 2 in cluster X**

Relative:
Lower

Actual:
77 ft.

ENVIROSTOR:
Facility ID: 60001554
Status: Active
Status Date: 02/19/2016
Site Code: 301735
Site Type: Voluntary Cleanup
Site Type Detailed: Voluntary Cleanup
Acres: 3.4
NPL: NO
Regulatory Agencies: SMBRP
Lead Agency: SMBRP
Program Manager: Rao Akula
Supervisor: Javier Hinojosa
Division Branch: Cleanup Chatsworth
Assembly: 57
Senate: 32
Special Program: Voluntary Cleanup Program
Restricted Use: NO
Site Mgmt Req: NONE SPECIFIED
Funding: Responsible Party
Latitude: 33.89088
Longitude: -118.0465
APN: 7005-004-024
Past Use: MACHINE SHOP, METAL FINISHING, METAL PLATING - CHROME, OIL/WATER SEPARATORS, PAINT/DEPAINT FACILITY, UNKNOWN, VEHICLE MAINTENANCE, TRANSPORTATION - WAREHOUSING
Potential COC: Under Investigation Tetrachloroethylene (PCE TPH-diesel TPH-gas Cyanide (free 1,2,4-Trimethylbenzene 1,3,5-Trimethylbenzene
Confirmed COC: 1,3,5-Trimethylbenzene Tetrachloroethylene (PCE TPH-diesel TPH-gas Cyanide (free 1,2,4-Trimethylbenzene Under Investigation
Potential Description: OTH, SOIL, SV
Alias Name: 7005-004-024
Alias Type: APN
Alias Name: 301531

CARMENITA BUSINESS CENTER (Continued) **S111290783**

Alias Type: Project Code (Site Code)
Alias Name: 301735
Alias Type: Project Code (Site Code)
Alias Name: 60001554
Alias Type: Envirostor ID Number

Completed Info:
Completed Area Name: PROJECT WIDE
Completed Sub Area Name: Not reported
Completed Document Type: Voluntary Cleanup Agreement
Completed Date: 09/15/2011
Comments: VCA fully executed

Completed Area Name: PROJECT WIDE
Completed Sub Area Name: Not reported
Completed Document Type: Cost Recovery Closeout Memo
Completed Date: 04/19/2012
Comments: Sent CRU memo

Completed Area Name: PROJECT WIDE
Completed Sub Area Name: Not reported
Completed Document Type: Voluntary Cleanup Agreement
Completed Date: 02/04/2016
Comments: Executed on 2/4/2016

Completed Area Name: PROJECT WIDE
Completed Sub Area Name: Not reported
Completed Document Type: Preliminary Endangerment Assessment Report
Completed Date: 01/30/2012
Comments: Sent letter on 11/18/2011 requesting further action.

Completed Area Name: PROJECT WIDE
Completed Sub Area Name: Not reported
Completed Document Type: Technical Report
Completed Date: 01/30/2012
Comments: Sent letter on November 18, 2011 requesting further action on the site.

Completed Area Name: PROJECT WIDE
Completed Sub Area Name: Not reported
Completed Document Type: Voluntary Cleanup Agreement Termination Notification
Completed Date: 01/06/2012
Comments: Sent letter on 1/6/2012 with VCA End date of 2/7/2012.

Future Area Name: Not reported
Future Sub Area Name: Not reported
Future Document Type: Not reported
Future Due Date: Not reported
Schedule Area Name: Not reported
Schedule Sub Area Name: Not reported
Schedule Document Type: Not reported
Schedule Due Date: Not reported
Schedule Revised Date: Not reported

VCP:
Facility ID: 60001554
Site Type: Voluntary Cleanup

CARMENITA BUSINESS CENTER (Continued) **S111290783**

Site Type Detail:	Voluntary Cleanup
Site Mgmt. Req.:	NONE SPECIFIED
Acres:	3.4
National Priorities List:	NO
Cleanup Oversight Agencies:	SMBRP
Lead Agency:	SMBRP
Lead Agency Description:	DTSC - Site Cleanup Program
Project Manager:	Rao Akula
Supervisor:	Javier Hinojosa
Division Branch:	Cleanup Chatsworth
Site Code:	301735
Assembly:	57
Senate:	32
Special Programs Code:	Voluntary Cleanup Program
Status:	Active
Status Date:	02/19/2016
Restricted Use:	NO
Funding:	Responsible Party
Lat/Long:	33.89088 / -118.0465
APN:	7005-004-024
Past Use:	MACHINE SHOP, METAL FINISHING, METAL PLATING - CHROME, OIL/WATER SEPARATORS, PAINT/DEPAINT FACILITY, UNKNOWN, VEHICLE MAINTENANCE, TRANSPORTATION - WAREHOUSING
Potential COC:	31001, 30022, 30024, 30025, 30160, 30577, 30578
Confirmed COC:	30578,30022,30024,30025,30160,30577,31001
Potential Description:	OTH, SOIL, SV
Alias Name:	7005-004-024
Alias Type:	APN
Alias Name:	301531
Alias Type:	Project Code (Site Code)
Alias Name:	301735
Alias Type:	Project Code (Site Code)
Alias Name:	60001554
Alias Type:	Envirostor ID Number

Completed Info:

Completed Area Name:	PROJECT WIDE
Completed Sub Area Name:	Not reported
Completed Document Type:	Voluntary Cleanup Agreement
Completed Date:	09/15/2011
Comments:	VCA fully executed
Completed Area Name:	PROJECT WIDE
Completed Sub Area Name:	Not reported
Completed Document Type:	Cost Recovery Closeout Memo
Completed Date:	04/19/2012
Comments:	Sent CRU memo
Completed Area Name:	PROJECT WIDE
Completed Sub Area Name:	Not reported
Completed Document Type:	Voluntary Cleanup Agreement
Completed Date:	02/04/2016
Comments:	Executed on 2/4/2016
Completed Area Name:	PROJECT WIDE
Completed Sub Area Name:	Not reported
Completed Document Type:	Preliminary Endangerment Assessment Report
Completed Date:	01/30/2012

CARMENITA BUSINESS CENTER (Continued) **S111290783**

Comments:	Sent letter on 11/18/2011 requesting further action.
Completed Area Name:	PROJECT WIDE
Completed Sub Area Name:	Not reported
Completed Document Type:	Technical Report
Completed Date:	01/30/2012
Comments:	Sent letter on November 18, 2011 requesting further action on the site.
Completed Area Name:	PROJECT WIDE
Completed Sub Area Name:	Not reported
Completed Document Type:	Voluntary Cleanup Agreement Termination Notification
Completed Date:	01/06/2012
Comments:	Sent letter on 1/6/2012 with VCA End date of 2/7/2012.
Future Area Name:	Not reported
Future Sub Area Name:	Not reported
Future Document Type:	Not reported
Future Due Date:	Not reported
Schedule Area Name:	Not reported
Schedule Sub Area Name:	Not reported
Schedule Document Type:	Not reported
Schedule Due Date:	Not reported
Schedule Revised Date:	Not reported

W98 **LE FIELL MFG. CO.** **ENVIROSTOR U001565066**
SSE **13700 FIRESTONE BOULEVARD** **NPDES N/A**
1/4-1/2 **SANTA FE SPRINGS, CA 90670**
0.364 mi.
1923 ft. **Site 2 of 2 in cluster W**

Relative:
Lower

Actual:
72 ft.

ENVIROSTOR:

Facility ID:	71002681
Status:	Refer: Other Agency
Status Date:	Not reported
Site Code:	Not reported
Site Type:	Tiered Permit
Site Type Detailed:	Tiered Permit
Acres:	Not reported
NPL:	NO
Regulatory Agencies:	NONE SPECIFIED
Lead Agency:	NONE SPECIFIED
Program Manager:	Not reported
Supervisor:	Not reported
Division Branch:	Cleanup Chatsworth
Assembly:	57
Senate:	32
Special Program:	Not reported
Restricted Use:	NO
Site Mgmt Req:	NONE SPECIFIED
Funding:	Not reported
Latitude:	33.88960
Longitude:	-118.0408
APN:	NONE SPECIFIED
Past Use:	NONE SPECIFIED
Potential COC:	NONE SPECIFIED
Confirmed COC:	NONE SPECIFIED
Potential Description:	NONE SPECIFIED

LE FIELL MFG. CO. (Continued) **U001565066**

Alias Name: CAD980694400
Alias Type: EPA Identification Number
Alias Name: 71002681
Alias Type: Envirostor ID Number

Completed Info:
Completed Area Name: Not reported
Completed Sub Area Name: Not reported
Completed Document Type: Not reported
Completed Date: Not reported
Comments: Not reported

Future Area Name: Not reported
Future Sub Area Name: Not reported
Future Document Type: Not reported
Future Due Date: Not reported
Schedule Area Name: Not reported
Schedule Sub Area Name: Not reported
Schedule Document Type: Not reported
Schedule Due Date: Not reported
Schedule Revised Date: Not reported

NPDES:
Npdes Number: CAS000002
Facility Status: Terminated
Agency Id: 0
Region: 4
Regulatory Measure Id: 408157
Order No: 2009-0009-DWQ
Regulatory Measure Type: Enrollee
Place Id: Not reported
WDID: 4 19C361870
Program Type: Construction
Adoption Date Of Regulatory Measure: Not reported
Effective Date Of Regulatory Measure: 09/07/2011
Expiration Date Of Regulatory Measure: Not reported
Termination Date Of Regulatory Measure: 09/09/2015
Discharge Name: LeFiell Manufacturing Company
Discharge Address: 13700 Firestone Blvd
Discharge City: Santa Fe Springs
Discharge State: California
Discharge Zip: 90670
RECEIVED DATE: Not reported
PROCESSED DATE: Not reported
STATUS CODE NAME: Not reported
STATUS DATE: Not reported
PLACE SIZE: Not reported
PLACE SIZE UNIT: Not reported
FACILITY CONTACT NAME: Not reported
FACILITY CONTACT TITLE: Not reported
FACILITY CONTACT PHONE: Not reported
FACILITY CONTACT PHONE EXT: Not reported
FACILITY CONTACT EMAIL: Not reported
OPERATOR NAME: Not reported
OPERATOR ADDRESS: Not reported
OPERATOR CITY: Not reported
OPERATOR STATE: Not reported

LE FIELL MFG. CO. (Continued) **U001565066**

OPERATOR ZIP:	Not reported
OPERATOR CONTACT NAME:	Not reported
OPERATOR CONTACT TITLE:	Not reported
OPERATOR CONTACT PHONE:	Not reported
OPERATOR CONTACT PHONE EXT:	Not reported
OPERATOR CONTACT EMAIL:	Not reported
OPERATOR TYPE:	Not reported
DEVELOPER NAME:	Not reported
DEVELOPER ADDRESS:	Not reported
DEVELOPER CITY:	Not reported
DEVELOPER STATE:	Not reported
DEVELOPER ZIP:	Not reported
DEVELOPER CONTACT NAME:	Not reported
DEVELOPER CONTACT TITLE:	Not reported
CONSTYPE LINEAR UTILITY IND:	Not reported
EMERGENCY PHONE NO:	Not reported
EMERGENCY PHONE EXT:	Not reported
CONSTYPE ABOVE GROUND IND:	Not reported
CONSTYPE BELOW GROUND IND:	Not reported
CONSTYPE CABLE LINE IND:	Not reported
CONSTYPE COMM LINE IND:	Not reported
CONSTYPE COMMERTIAL IND:	Not reported
CONSTYPE ELECTRICAL LINE IND:	Not reported
CONSTYPE GAS LINE IND:	Not reported
CONSTYPE INDUSTRIAL IND:	Not reported
CONSTYPE OTHER DESRIPTION:	Not reported
CONSTYPE OTHER IND:	Not reported
CONSTYPE RECONS IND:	Not reported
CONSTYPE RESIDENTIAL IND:	Not reported
CONSTYPE TRANSPORT IND:	Not reported
CONSTYPE UTILITY DESCRIPTION:	Not reported
CONSTYPE UTILITY IND:	Not reported
CONSTYPE WATER SEWER IND:	Not reported
DIR DISCHARGE USWATER IND:	Not reported
RECEIVING WATER NAME:	Not reported
CERTIFIER NAME:	Not reported
CERTIFIER TITLE:	Not reported
CERTIFICATION DATE:	Not reported
PRIMARY SIC:	Not reported
SECONDARY SIC:	Not reported
TERTIARY SIC:	Not reported
Npdes Number:	Not reported
Facility Status:	Not reported
Agency Id:	Not reported
Region:	4
Regulatory Measure Id:	189096
Order No:	Not reported
Regulatory Measure Type:	Industrial
Place Id:	Not reported
WDID:	4 19I003145
Program Type:	Not reported
Adoption Date Of Regulatory Measure:	Not reported
Effective Date Of Regulatory Measure:	Not reported
Expiration Date Of Regulatory Measure:	Not reported
Termination Date Of Regulatory Measure:	Not reported
Discharge Name:	Not reported

LE FIELL MFG. CO. (Continued) **U001565066**

Discharge Address:	Not reported
Discharge City:	Not reported
Discharge State:	Not reported
Discharge Zip:	Not reported
RECEIVED DATE:	5/9/2008
PROCESSED DATE:	4/2/1992
STATUS CODE NAME:	Active
STATUS DATE:	4/2/1992
PLACE SIZE:	10
PLACE SIZE UNIT:	52
FACILITY CONTACT NAME:	Don Averill
FACILITY CONTACT TITLE:	Not reported
FACILITY CONTACT PHONE:	562-951-3411
FACILITY CONTACT PHONE EXT:	Not reported
FACILITY CONTACT EMAIL:	Not reported
OPERATOR NAME:	Lefiell Manufacturing Co
OPERATOR ADDRESS:	13700 Firestone Blvd
OPERATOR CITY:	Santa Fe Springs
OPERATOR STATE:	California
OPERATOR ZIP:	90670
OPERATOR CONTACT NAME:	Don Averill
OPERATOR CONTACT TITLE:	Not reported
OPERATOR CONTACT PHONE:	562-921-3411
OPERATOR CONTACT PHONE EXT:	Not reported
OPERATOR CONTACT EMAIL:	Not reported
OPERATOR TYPE:	Private Business
DEVELOPER NAME:	Not reported
DEVELOPER ADDRESS:	Not reported
DEVELOPER CITY:	Not reported
DEVELOPER STATE:	California
DEVELOPER ZIP:	Not reported
DEVELOPER CONTACT NAME:	Not reported
DEVELOPER CONTACT TITLE:	Not reported
CONSTYPE LINEAR UTILITY IND:	Not reported
EMERGENCY PHONE NO:	562-921-3411
EMERGENCY PHONE EXT:	Not reported
CONSTYPE ABOVE GROUND IND:	Not reported
CONSTYPE BELOW GROUND IND:	Not reported
CONSTYPE CABLE LINE IND:	Not reported
CONSTYPE COMM LINE IND:	Not reported
CONSTYPE COMMERTIAL IND:	Not reported
CONSTYPE ELECTRICAL LINE IND:	Not reported
CONSTYPE GAS LINE IND:	Not reported
CONSTYPE INDUSTRIAL IND:	Not reported
CONSTYPE OTHER DESRIPTION:	Not reported
CONSTYPE OTHER IND:	Not reported
CONSTYPE RECONS IND:	Not reported
CONSTYPE RESIDENTIAL IND:	Not reported
CONSTYPE TRANSPORT IND:	Not reported
CONSTYPE UTILITY DESCRIPTION:	Not reported
CONSTYPE UTILITY IND:	Not reported
CONSTYPE WATER SEWER IND:	Not reported
DIR DISCHARGE USWATER IND:	Not reported
RECEIVING WATER NAME:	Coyote Creek Channel
CERTIFIER NAME:	Not reported
CERTIFIER TITLE:	Not reported
CERTIFICATION DATE:	Not reported

LE FIELL MFG. CO. (Continued) **U001565066**

PRIMARY SIC:	3479-Coating, Engraving, and Allied Services, NEC
SECONDARY SIC:	3499-Fabricated Metal Products, NEC
TERTIARY SIC:	Not reported
Npdes Number:	Not reported
Facility Status:	Not reported
Agency Id:	Not reported
Region:	4
Regulatory Measure Id:	408157
Order No:	Not reported
Regulatory Measure Type:	Construction
Place Id:	Not reported
WDID:	4 19C361870
Program Type:	Not reported
Adoption Date Of Regulatory Measure:	Not reported
Effective Date Of Regulatory Measure:	Not reported
Expiration Date Of Regulatory Measure:	Not reported
Termination Date Of Regulatory Measure:	Not reported
Discharge Name:	Not reported
Discharge Address:	Not reported
Discharge City:	Not reported
Discharge State:	Not reported
Discharge Zip:	Not reported
RECEIVED DATE:	8/31/2011
PROCESSED DATE:	9/7/2011
STATUS CODE NAME:	Active
STATUS DATE:	9/7/2011
PLACE SIZE:	11.24
PLACE SIZE UNIT:	52
FACILITY CONTACT NAME:	George Ray
FACILITY CONTACT TITLE:	Not reported
FACILITY CONTACT PHONE:	562-921-3411
FACILITY CONTACT PHONE EXT:	Not reported
FACILITY CONTACT EMAIL:	gray@lefiell.com
OPERATOR NAME:	LeFiell Manufacturing Company
OPERATOR ADDRESS:	13700 Firestone Blvd
OPERATOR CITY:	Santa Fe Springs
OPERATOR STATE:	California
OPERATOR ZIP:	90670
OPERATOR CONTACT NAME:	George Ray
OPERATOR CONTACT TITLE:	Not reported
OPERATOR CONTACT PHONE:	562-921-3411
OPERATOR CONTACT PHONE EXT:	Not reported
OPERATOR CONTACT EMAIL:	gray@lefiell.com
OPERATOR TYPE:	Private Business
DEVELOPER NAME:	LeFiell Manufacturing Company
DEVELOPER ADDRESS:	13700 Firestone Blvd
DEVELOPER CITY:	Santa Fe Springs
DEVELOPER STATE:	California
DEVELOPER ZIP:	90670
DEVELOPER CONTACT NAME:	George Ray
DEVELOPER CONTACT TITLE:	Not reported
CONSTYPE LINEAR UTILITY IND:	N
EMERGENCY PHONE NO:	Not reported
EMERGENCY PHONE EXT:	Not reported
CONSTYPE ABOVE GROUND IND:	Not reported
CONSTYPE BELOW GROUND IND:	Not reported

LE FIELL MFG. CO. (Continued) **U001565066**

CONSTYPE CABLE LINE IND:	Not reported
CONSTYPE COMM LINE IND:	Not reported
CONSTYPE COMMERTIAL IND:	Not reported
CONSTYPE ELECTRICAL LINE IND:	Not reported
CONSTYPE GAS LINE IND:	Not reported
CONSTYPE INDUSTRIAL IND:	Y
CONSTYPE OTHER DESRIPTION:	Not reported
CONSTYPE OTHER IND:	Not reported
CONSTYPE RECONS IND:	Not reported
CONSTYPE RESIDENTIAL IND:	Not reported
CONSTYPE TRANSPORT IND:	Not reported
CONSTYPE UTILITY DESCRIPTION:	Not reported
CONSTYPE UTILITY IND:	Not reported
CONSTYPE WATER SEWER IND:	Not reported
DIR DISCHARGE USWATER IND:	N
RECEIVING WATER NAME:	Los Coyotes Creek Channel
CERTIFIER NAME:	George Ray
CERTIFIER TITLE:	Not reported
CERTIFICATION DATE:	31-AUG-11
PRIMARY SIC:	Not reported
SECONDARY SIC:	Not reported
TERTIARY SIC:	Not reported

Npdes Number:	CAS000001
Facility Status:	Active
Agency Id:	0
Region:	4
Regulatory Measure Id:	189096
Order No:	97-03-DWQ
Regulatory Measure Type:	Enrollee
Place Id:	Not reported
WDID:	4 19I003145
Program Type:	Industrial
Adoption Date Of Regulatory Measure:	Not reported
Effective Date Of Regulatory Measure:	04/02/1992
Expiration Date Of Regulatory Measure:	Not reported
Termination Date Of Regulatory Measure:	Not reported
Discharge Name:	Lefiell Manufacturing Co
Discharge Address:	13700 Firestone Blvd
Discharge City:	Santa Fe Springs
Discharge State:	California
Discharge Zip:	90670
RECEIVED DATE:	Not reported
PROCESSED DATE:	Not reported
STATUS CODE NAME:	Not reported
STATUS DATE:	Not reported
PLACE SIZE:	Not reported
PLACE SIZE UNIT:	Not reported
FACILITY CONTACT NAME:	Not reported
FACILITY CONTACT TITLE:	Not reported
FACILITY CONTACT PHONE:	Not reported
FACILITY CONTACT PHONE EXT:	Not reported
FACILITY CONTACT EMAIL:	Not reported
OPERATOR NAME:	Not reported
OPERATOR ADDRESS:	Not reported
OPERATOR CITY:	Not reported
OPERATOR STATE:	Not reported

LE FIELL MFG. CO. (Continued) **U001565066**

OPERATOR ZIP:	Not reported
OPERATOR CONTACT NAME:	Not reported
OPERATOR CONTACT TITLE:	Not reported
OPERATOR CONTACT PHONE:	Not reported
OPERATOR CONTACT PHONE EXT:	Not reported
OPERATOR CONTACT EMAIL:	Not reported
OPERATOR TYPE:	Not reported
DEVELOPER NAME:	Not reported
DEVELOPER ADDRESS:	Not reported
DEVELOPER CITY:	Not reported
DEVELOPER STATE:	Not reported
DEVELOPER ZIP:	Not reported
DEVELOPER CONTACT NAME:	Not reported
DEVELOPER CONTACT TITLE:	Not reported
CONSTYPE LINEAR UTILITY IND:	Not reported
EMERGENCY PHONE NO:	Not reported
EMERGENCY PHONE EXT:	Not reported
CONSTYPE ABOVE GROUND IND:	Not reported
CONSTYPE BELOW GROUND IND:	Not reported
CONSTYPE CABLE LINE IND:	Not reported
CONSTYPE COMM LINE IND:	Not reported
CONSTYPE COMMERTIAL IND:	Not reported
CONSTYPE ELECTRICAL LINE IND:	Not reported
CONSTYPE GAS LINE IND:	Not reported
CONSTYPE INDUSTRIAL IND:	Not reported
CONSTYPE OTHER DESRIPTION:	Not reported
CONSTYPE OTHER IND:	Not reported
CONSTYPE RECONS IND:	Not reported
CONSTYPE RESIDENTIAL IND:	Not reported
CONSTYPE TRANSPORT IND:	Not reported
CONSTYPE UTILITY DESCRIPTION:	Not reported
CONSTYPE UTILITY IND:	Not reported
CONSTYPE WATER SEWER IND:	Not reported
DIR DISCHARGE USWATER IND:	Not reported
RECEIVING WATER NAME:	Not reported
CERTIFIER NAME:	Not reported
CERTIFIER TITLE:	Not reported
CERTIFICATION DATE:	Not reported
PRIMARY SIC:	Not reported
SECONDARY SIC:	Not reported
TERTIARY SIC:	Not reported

Z99 **C.F. TRUCKING** **HIST CORTESE** **S100281290**
ESE **13901 MICA** **N/A**
1/4-1/2 **SANTA FE SPRINGS, CA 91007**
0.371 mi.
1957 ft. **Site 1 of 2 in cluster Z**

Relative:
Lower

Actual:
70 ft.

HIST CORTESE:

Region:	CORTESE
Facility County Code:	19
Reg By:	LTNKA
Reg Id:	I-06377

Z100 **C.F. TRUCKING** **LUST** **S101298001**
ESE **13901 MICA ST E** **N/A**
1/4-1/2 **SANTA FE SPRINGS, CA 90670**
0.371 mi.
1957 ft. **Site 2 of 2 in cluster Z**

Relative:
Lower

Actual:
70 ft.

LUST:

Region:	STATE
Global Id:	T0603703208
Latitude:	33.89325
Longitude:	-118.034347
Case Type:	LUST Cleanup Site
Status:	Completed - Case Closed
Status Date:	04/27/1993
Lead Agency:	SANTA FE SPRINGS, CITY OF
Case Worker:	Not reported
Local Agency:	Not reported
RB Case Number:	I-06377
LOC Case Number:	Not reported
File Location:	Not reported
Potential Media Affect:	Other Groundwater (uses other than drinking water)
Potential Contaminants of Concern:	Diesel
Site History:	Not reported

Click here to access the California GeoTracker records for this facility:

Contact:

Global Id:	T0603703208
Contact Type:	Regional Board Caseworker
Contact Name:	YUE RONG
Organization Name:	LOS ANGELES RWQCB (REGION 4)
Address:	320 W. 4TH ST., SUITE 200
City:	Los Angeles
Email:	yrong@waterboards.ca.gov
Phone Number:	Not reported

Global Id:	T0603703208
Contact Type:	Local Agency Caseworker
Contact Name:	UNK
Organization Name:	R4 UNKNOWN
Address:	Not reported
City:	R4 UNKNOWN
Email:	Not reported
Phone Number:	Not reported

Status History:

Global Id:	T0603703208
Status:	Completed - Case Closed
Status Date:	04/27/1993

Global Id:	T0603703208
Status:	Open - Case Begin Date
Status Date:	08/23/1990

Regulatory Activities:

Global Id:	T0603703208
Action Type:	Other
Date:	09/03/1992
Action:	Leak Reported

C.F. TRUCKING (Continued) **S101298001**

Global Id: T0603703208
Action Type: Other
Date: 08/23/1990
Action: Leak Discovery

LUST REG 4:
Region: 4
Regional Board: 04
County: Los Angeles
Facility Id: I-06377
Status: Case Closed
Substance: Diesel
Substance Quantity: Not reported
Local Case No: Not reported
Case Type: Groundwater
Abatement Method Used at the Site: Not reported
Global ID: T0603703208
W Global ID: Not reported
Staff: UNK
Local Agency: 19049
Cross Street: MARQUARDT
Enforcement Type: Not reported
Date Leak Discovered: 8/23/1990
Date Leak First Reported: 9/3/1992
Date Leak Record Entered: 8/20/1992
Date Confirmation Began: Not reported
Date Leak Stopped: Not reported
Date Case Last Changed on Database: 5/6/1993
Date the Case was Closed: 4/27/1993
How Leak Discovered: Tank Closure
How Leak Stopped: Not reported
Cause of Leak: UNK
Leak Source: UNK
Operator: Not reported
Water System: Not reported
Well Name: Not reported
Approx. Dist To Production Well (ft): 3481.9712784609114280252357468
Source of Cleanup Funding: UNK
Preliminary Site Assessment Workplan Submitted: Not reported
Preliminary Site Assessment Began: Not reported
Pollution Characterization Began: Not reported
Remediation Plan Submitted: Not reported
Remedial Action Underway: Not reported
Post Remedial Action Monitoring Began: Not reported
Enforcement Action Date: Not reported
Historical Max MTBE Date: Not reported
Hist Max MTBE Conc in Groundwater: Not reported
Hist Max MTBE Conc in Soil: Not reported
Significant Interim Remedial Action Taken: Not reported
GW Qualifier: Not reported
Soil Qualifier: Not reported
Organization: Not reported
Owner Contact: Not reported
Responsible Party: LONGO FAMILY TRUST
RP Address: 15 W. LA SIERRA, ARCADIA, CA 91007
Program: LUST

C.F. TRUCKING (Continued) **S101298001**

Lat/Long:	33.8928482 / -1
Local Agency Staff:	UNK
Beneficial Use:	Not reported
Priority:	Not reported
Cleanup Fund Id:	Not reported
Suspended:	Not reported
Assigned Name:	Not reported
Summary:	CLOSURE APPLICATION NUMBER 7115B

---

101 **HUFF LUMBER** **LUST** **S101298020**
North **13535 ROSECRANS AVE E** **HIST CORTESE** **N/A**
1/4-1/2 **SANTA FE SPRINGS, CA 90670** **LOS ANGELES CO. HMS**
0.387 mi.
2045 ft.

Relative:
Higher

Actual:
85 ft.

LUST:

Region:	STATE
Global Id:	T0603704391
Latitude:	33.9024841
Longitude:	-118.0435583
Case Type:	LUST Cleanup Site
Status:	Completed - Case Closed
Status Date:	11/23/1994
Lead Agency:	SANTA FE SPRINGS, CITY OF
Case Worker:	Not reported
Local Agency:	Not reported
RB Case Number:	I-16133
LOC Case Number:	Not reported
File Location:	Not reported
Potential Media Affect:	Soil
Potential Contaminants of Concern:	Diesel
Site History:	Not reported

Click here to access the California GeoTracker records for this facility:

Contact:

Global Id:	T0603704391
Contact Type:	Regional Board Caseworker
Contact Name:	YUE RONG
Organization Name:	LOS ANGELES RWQCB (REGION 4)
Address:	320 W. 4TH ST., SUITE 200
City:	Los Angeles
Email:	yrong@waterboards.ca.gov
Phone Number:	Not reported

Global Id:	T0603704391
Contact Type:	Local Agency Caseworker
Contact Name:	UNK
Organization Name:	R4 UNKNOWN
Address:	Not reported
City:	R4 UNKNOWN
Email:	Not reported
Phone Number:	Not reported

Status History:

Global Id:	T0603704391
Status:	Completed - Case Closed
Status Date:	11/23/1994

HUFF LUMBER (Continued) **S101298020**

Global Id: T0603704391
Status: Open - Case Begin Date
Status Date: 03/09/1992

Regulatory Activities:
Global Id: T0603704391
Action Type: Other
Date: 03/09/1992
Action: Leak Reported

LUST REG 4:
Region: 4
Regional Board: 04
County: Los Angeles
Facility Id: I-16133
Status: Case Closed
Substance: Diesel
Substance Quantity: Not reported
Local Case No: Not reported
Case Type: Soil
Abatement Method Used at the Site: Not reported
Global ID: T0603704391
W Global ID: Not reported
Staff: UNK
Local Agency: 19049
Cross Street: CARMENITA
Enforcement Type: Not reported
Date Leak Discovered: Not reported
Date Leak First Reported: 3/9/1992
Date Leak Record Entered: 11/28/1994
Date Confirmation Began: Not reported
Date Leak Stopped: Not reported
Date Case Last Changed on Database: 11/23/1994
Date the Case was Closed: 11/23/1994
How Leak Discovered: Not reported
How Leak Stopped: Not reported
Cause of Leak: Not reported
Leak Source: UNK
Operator: MARK HUFF OLD CASE#960105-02
Water System: Not reported
Well Name: Not reported
Approx. Dist To Production Well (ft): 4970.883294783589760303355 1984
Source of Cleanup Funding: UNK
Preliminary Site Assessment Workplan Submitted: Not reported
Preliminary Site Assessment Began: Not reported
Pollution Characterization Began: Not reported
Remediation Plan Submitted: Not reported
Remedial Action Underway: Not reported
Post Remedial Action Monitoring Began: Not reported
Enforcement Action Date: Not reported
Historical Max MTBE Date: Not reported
Hist Max MTBE Conc in Groundwater: Not reported
Hist Max MTBE Conc in Soil: Not reported
Significant Interim Remedial Action Taken: Not reported
GW Qualifier: Not reported

HUFF LUMBER (Continued) **S101298020**

Soil Qualifier:	Not reported
Organization:	Not reported
Owner Contact:	Not reported
Responsible Party:	HUFF LUMBER
RP Address:	SAME AS SITE
Program:	LUST
Lat/Long:	33.9024841 / -1
Local Agency Staff:	UNK
Beneficial Use:	Not reported
Priority:	Not reported
Cleanup Fund Id:	Not reported
Suspended:	Not reported
Assigned Name:	Not reported
Summary:	Not reported

HIST CORTESE:

Region:	CORTESE
Facility County Code:	19
Reg By:	LTNKA
Reg Id:	I-16133

LOS ANGELES CO. HMS:

Region:	LA
Permit Category:	T
Facility Id:	015131-016133
Facility Type:	0
Facility Status:	Closed
Area:	1H
Permit Number:	00006034T
Permit Status:	Closed

AA102 **MONTEBELLO CONTAINER** **LUST** **S103281866**
SW **13220 MOLETTE ST** **N/A**
1/4-1/2 **SANTA FE SPRINGS, CA 90670**
0.399 mi.
2105 ft. **Site 1 of 2 in cluster AA**

Relative:
Lower

Actual:
77 ft.

LUST REG 4:

Region:	4	
Regional Board:	04	
County:	Los Angeles	
Facility Id:	R-05928	
Status:	Case Closed	
Substance:	1	
Substance Quantity:	Not reported	
Local Case No:	Not reported	
Case Type:	Soil	
Abatement Method Used at the Site:		Not reported
Global ID:	T0603704705	
W Global ID:	Not reported	
Staff:	UNK	
Local Agency:	19049	
Cross Street:	Not reported	
Enforcement Type:	Not reported	
Date Leak Discovered:	8/19/1997	
Date Leak First Reported:		8/19/1997
Date Leak Record Entered:	11/18/1997	

MONTEBELLO CONTAINER (Continued) **S103281866**

Date Confirmation Began: Not reported
Date Leak Stopped: Not reported
Date Case Last Changed on Database: 11/18/1997
Date the Case was Closed: 8/25/1997
How Leak Discovered: OM
How Leak Stopped: Not reported
Cause of Leak: UNK
Leak Source: UNK
Operator: Not reported
Water System: Not reported
Well Name: Not reported
Approx. Dist To Production Well (ft): 1400.35620857607857688886343176
Source of Cleanup Funding: UNK
Preliminary Site Assessment Workplan Submitted: Not reported
Preliminary Site Assessment Began: Not reported
Pollution Characterization Began: Not reported
Remediation Plan Submitted: Not reported
Remedial Action Underway: Not reported
Post Remedial Action Monitoring Began: Not reported
Enforcement Action Date: Not reported
Historical Max MTBE Date: Not reported
Hist Max MTBE Conc in Groundwater: Not reported
Hist Max MTBE Conc in Soil: Not reported
Significant Interim Remedial Action Taken: Not reported
GW Qualifier: Not reported
Soil Qualifier: Not reported
Organization: Not reported
Owner Contact: Not reported
Responsible Party: MONTEBELLOW CONTAINER
RP Address: 13220 MOLETTE ST., SANTA FE SPRINGS, CA 90670
Program: LUST
Lat/Long: 33.8913964 / -1
Local Agency Staff: UNK
Beneficial Use: Not reported
Priority: Not reported
Cleanup Fund Id: Not reported
Suspended: Not reported
Assigned Name: Not reported
Summary: CALL REGARDING NFA LTR TOM HALL, INDUSTRIAL WASTE ENGINEER AT (562) 944-9713. CASE CLOSED BY CITY OF SANTA FE SPRINGS FIRE DEPT.

AA103 **AIR TREADS INC LOS ANGELES DIV** **RCRA-SQG** **1000134759**
SW **13220 MOLETTE ST.** **LUST** **CAD079596698**
1/4-1/2 **SANTA FE SPRINGS, CA 90670** **FINDS**
0.399 mi. **HAZNET**
2105 ft. **Site 2 of 2 in cluster AA** **HIST CORTESE**
LOS ANGELES CO. HMS
Relative: **NPDES**
Lower **ECHO**

Actual: **77 ft.**

RCRA-SQG:
Date form received by agency: 09/01/1996
Facility name: AIR TREADS INC
Facility address: 13220 MOLETTE ST
SANTA FE SPRINGS, CA 90670
EPA ID: CAD079596698
Mailing address: MOLETTE ST

AIR TREADS INC LOS ANGELES DIV (Continued) **1000134759**

SANTA FE SPRINGS, CA 90670
Contact: Not reported
Contact address: Not reported
Not reported
Contact country: US
Contact telephone: Not reported
Contact email: Not reported
EPA Region: 09
Classification: Small Small Quantity Generator
Description: Handler: generates more than 100 and less than 1000 kg of hazardous waste during any calendar month and accumulates less than 6000 kg of hazardous waste at any time; or generates 100 kg or less of hazardous waste during any calendar month, and accumulates more than 1000 kg of hazardous waste at any time

Owner/Operator Summary:
Owner/operator name: MOLETTE DEVELOPMENT CO
Owner/operator address: NOT REQUIRED
NOT REQUIRED, ME 99999
Owner/operator country: Not reported
Owner/operator telephone: (415) 555-1212
Legal status: Private
Owner/Operator Type: Owner
Owner/Op start date: Not reported
Owner/Op end date: Not reported

Owner/operator name: NOT REQUIRED
Owner/operator address: NOT REQUIRED
NOT REQUIRED, ME 99999
Owner/operator country: Not reported
Owner/operator telephone: (415) 555-1212
Legal status: Private
Owner/Operator Type: Operator
Owner/Op start date: Not reported
Owner/Op end date: Not reported

Handler Activities Summary:
U.S. importer of hazardous waste: No
Mixed waste (haz. and radioactive): No
Recycler of hazardous waste: No
Transporter of hazardous waste: No
Treater, storer or disposer of HW: No
Underground injection activity: No
On-site burner exemption: No
Furnace exemption: No
Used oil fuel burner: No
Used oil processor: No
User oil refiner: No
Used oil fuel marketer to burner: No
Used oil Specification marketer: No
Used oil transfer facility: No
Used oil transporter: No

Historical Generators:
Date form received by agency: 02/28/1992
Site name: AIR TREADS INC

AIR TREADS INC LOS ANGELES DIV (Continued) **1000134759**

Classification: Large Quantity Generator

Violation Status: No violations found

LUST:
Region: STATE
Global Id: T0603704705
Latitude: 33.8907529
Longitude: -118.050517
Case Type: LUST Cleanup Site
Status: Completed - Case Closed
Status Date: 08/25/1997
Lead Agency: SANTA FE SPRINGS, CITY OF
Case Worker: Not reported
Local Agency: Not reported
RB Case Number: R-05928
LOC Case Number: Not reported
File Location: Not reported
Potential Media Affect: Soil
Potential Contaminants of Concern: Aviation
Site History: Not reported

Click here to access the California GeoTracker records for this facility:

Contact:
Global Id: T0603704705
Contact Type: Regional Board Caseworker
Contact Name: YUE RONG
Organization Name: LOS ANGELES RWQCB (REGION 4)
Address: 320 W. 4TH ST., SUITE 200
City: Los Angeles
Email: yrong@waterboards.ca.gov
Phone Number: Not reported

Global Id: T0603704705
Contact Type: Local Agency Caseworker
Contact Name: UNK
Organization Name: R4 UNKNOWN
Address: Not reported
City: R4 UNKNOWN
Email: Not reported
Phone Number: Not reported

Status History:
Global Id: T0603704705
Status: Completed - Case Closed
Status Date: 08/25/1997

Global Id: T0603704705
Status: Open - Case Begin Date
Status Date: 08/19/1997

Regulatory Activities:
Global Id: T0603704705
Action Type: Other
Date: 08/19/1997
Action: Leak Discovery

AIR TREADS INC LOS ANGELES DIV (Continued) **1000134759**

Global Id: T0603704705
Action Type: Other
Date: 08/19/1997
Action: Leak Reported

FINDS:

Registry ID: 110002141316

Environmental Interest/Information System
US EPA TRIS (Toxics Release Inventory System) contains information from facilities on the amounts of over 300 listed toxic chemicals that these facilities release directly to air, water, land, or that are transported off-site.

RCRAInfo is a national information system that supports the Resource Conservation and Recovery Act (RCRA) program through the tracking of events and activities related to facilities that generate, transport, and treat, store, or dispose of hazardous waste. RCRAInfo allows RCRA program staff to track the notification, permit, compliance, and corrective action activities required under RCRA.

HAZNET:
envid: 1000134759
Year: 1993
GEPAID: CAD079596698
Contact: MOLETTE DEVELOPMENT CO
Telephone: 0000000000
Mailing Name: Not reported
Mailing Address: 13220 MOLETTE ST
Mailing City,St,Zip: SANTA FE SPRINGS, CA 906700000
Gen County: Not reported
TSD EPA ID: KSD980633259
TSD County: Not reported
Waste Category: Other inorganic solid waste
Disposal Method: Not reported
Tons: 0.84279999999
Cat Decode: Other inorganic solid waste
Method Decode: Not reported
Facility County: Los Angeles

envid: 1000134759
Year: 1993
GEPAID: CAD079596698
Contact: MOLETTE DEVELOPMENT CO
Telephone: 0000000000
Mailing Name: Not reported
Mailing Address: 13220 MOLETTE ST
Mailing City,St,Zip: SANTA FE SPRINGS, CA 906700000
Gen County: Not reported
TSD EPA ID: CAD097030993
TSD County: Not reported
Waste Category: Liquids with chromium (VI) >= 500 Mg./L
Disposal Method: Treatment, Tank

AIR TREADS INC LOS ANGELES DIV (Continued) **1000134759**

Tons: 0.37530000000
Cat Decode: Liquids with chromium (VI) >= 500 Mg./L
Method Decode: Treatment, Tank
Facility County: Los Angeles

envid: 1000134759
Year: 1993
GEPAID: CAD079596698
Contact: MOLETTE DEVELOPMENT CO
Telephone: 0000000000
Mailing Name: Not reported
Mailing Address: 13220 MOLETTE ST
Mailing City,St,Zip: SANTA FE SPRINGS, CA 906700000
Gen County: Not reported
TSD EPA ID: CAD008364432
TSD County: Not reported
Waste Category: Oxygenated solvents (acetone, butanol, ethyl acetate, etc.)
Disposal Method: Not reported
Tons: 0.91739999999
Cat Decode: Oxygenated solvents (acetone, butanol, ethyl acetate, etc.)
Method Decode: Not reported
Facility County: Los Angeles

envid: 1000134759
Year: 1993
GEPAID: CAD079596698
Contact: MOLETTE DEVELOPMENT CO
Telephone: 0000000000
Mailing Name: Not reported
Mailing Address: 13220 MOLETTE ST
Mailing City,St,Zip: SANTA FE SPRINGS, CA 906700000
Gen County: Not reported
TSD EPA ID: CAT080013352
TSD County: Not reported
Waste Category: Unspecified oil-containing waste
Disposal Method: Recycler
Tons: 3.79470000000
Cat Decode: Unspecified oil-containing waste
Method Decode: Recycler
Facility County: Los Angeles

HIST CORTESE:
Region: CORTESE
Facility County Code: 19
Reg By: LTNKA
Reg Id: R-05928

LOS ANGELES CO. HMS:
Region: LA
Permit Category: I
Facility Id: 005718-I05928
Facility Type: 01
Facility Status: Closed
Area: 1H
Permit Number: 00002739J
Permit Status: Closed

AIR TREADS INC LOS ANGELES DIV (Continued) **1000134759**

NPDES:

Npdes Number:	CAS000001
Facility Status:	Active
Agency Id:	0
Region:	4
Regulatory Measure Id:	190923
Order No:	97-03-DWQ
Regulatory Measure Type:	Enrollee
Place Id:	Not reported
WDID:	4 19I015392
Program Type:	Industrial
Adoption Date Of Regulatory Measure:	Not reported
Effective Date Of Regulatory Measure:	09/24/1999
Expiration Date Of Regulatory Measure:	Not reported
Termination Date Of Regulatory Measure:	Not reported
Discharge Name:	Montebello Container Corp
Discharge Address:	13220 Molette St
Discharge City:	Santa Fe Springs
Discharge State:	California
Discharge Zip:	90670
RECEIVED DATE:	Not reported
PROCESSED DATE:	Not reported
STATUS CODE NAME:	Not reported
STATUS DATE:	Not reported
PLACE SIZE:	Not reported
PLACE SIZE UNIT:	Not reported
FACILITY CONTACT NAME:	Not reported
FACILITY CONTACT TITLE:	Not reported
FACILITY CONTACT PHONE:	Not reported
FACILITY CONTACT PHONE EXT:	Not reported
FACILITY CONTACT EMAIL:	Not reported
OPERATOR NAME:	Not reported
OPERATOR ADDRESS:	Not reported
OPERATOR CITY:	Not reported
OPERATOR STATE:	Not reported
OPERATOR ZIP:	Not reported
OPERATOR CONTACT NAME:	Not reported
OPERATOR CONTACT TITLE:	Not reported
OPERATOR CONTACT PHONE:	Not reported
OPERATOR CONTACT PHONE EXT:	Not reported
OPERATOR CONTACT EMAIL:	Not reported
OPERATOR TYPE:	Not reported
DEVELOPER NAME:	Not reported
DEVELOPER ADDRESS:	Not reported
DEVELOPER CITY:	Not reported
DEVELOPER STATE:	Not reported
DEVELOPER ZIP:	Not reported
DEVELOPER CONTACT NAME:	Not reported
DEVELOPER CONTACT TITLE:	Not reported
CONSTYPE LINEAR UTILITY IND:	Not reported
EMERGENCY PHONE NO:	Not reported
EMERGENCY PHONE EXT:	Not reported
CONSTYPE ABOVE GROUND IND:	Not reported
CONSTYPE BELOW GROUND IND:	Not reported
CONSTYPE CABLE LINE IND:	Not reported
CONSTYPE COMM LINE IND:	Not reported
CONSTYPE COMMERTIAL IND:	Not reported

AIR TREADS INC LOS ANGELES DIV (Continued) **1000134759**

CONSTYPE ELECTRICAL LINE IND:	Not reported
CONSTYPE GAS LINE IND:	Not reported
CONSTYPE INDUSTRIAL IND:	Not reported
CONSTYPE OTHER DESRIPTION:	Not reported
CONSTYPE OTHER IND:	Not reported
CONSTYPE RECONS IND:	Not reported
CONSTYPE RESIDENTIAL IND:	Not reported
CONSTYPE TRANSPORT IND:	Not reported
CONSTYPE UTILITY DESCRIPTION:	Not reported
CONSTYPE UTILITY IND:	Not reported
CONSTYPE WATER SEWER IND:	Not reported
DIR DISCHARGE USWATER IND:	Not reported
RECEIVING WATER NAME:	Not reported
CERTIFIER NAME:	Not reported
CERTIFIER TITLE:	Not reported
CERTIFICATION DATE:	Not reported
PRIMARY SIC:	Not reported
SECONDARY SIC:	Not reported
TERTIARY SIC:	Not reported
Npdes Number:	Not reported
Facility Status:	Not reported
Agency Id:	Not reported
Region:	4
Regulatory Measure Id:	190923
Order No:	Not reported
Regulatory Measure Type:	Industrial
Place Id:	Not reported
WDID:	4 19I015392
Program Type:	Not reported
Adoption Date Of Regulatory Measure:	Not reported
Effective Date Of Regulatory Measure:	Not reported
Expiration Date Of Regulatory Measure:	Not reported
Termination Date Of Regulatory Measure:	Not reported
Discharge Name:	Not reported
Discharge Address:	Not reported
Discharge City:	Not reported
Discharge State:	Not reported
Discharge Zip:	Not reported
RECEIVED DATE:	5/9/2008
PROCESSED DATE:	9/24/1999
STATUS CODE NAME:	Active
STATUS DATE:	9/24/1999
PLACE SIZE:	3
PLACE SIZE UNIT:	52
FACILITY CONTACT NAME:	Richard Almanza
FACILITY CONTACT TITLE:	Not reported
FACILITY CONTACT PHONE:	562-404-6221
FACILITY CONTACT PHONE EXT:	Not reported
FACILITY CONTACT EMAIL:	Not reported
OPERATOR NAME:	Montebello Container Corp
OPERATOR ADDRESS:	13220 Molette St
OPERATOR CITY:	Santa Fe Springs
OPERATOR STATE:	California
OPERATOR ZIP:	90670
OPERATOR CONTACT NAME:	Richard Almanza
OPERATOR CONTACT TITLE:	Not reported

AIR TREADS INC LOS ANGELES DIV (Continued) **1000134759**

OPERATOR CONTACT PHONE:	562-404-6221
OPERATOR CONTACT PHONE EXT:	Not reported
OPERATOR CONTACT EMAIL:	Not reported
OPERATOR TYPE:	Private Business
DEVELOPER NAME:	Not reported
DEVELOPER ADDRESS:	Not reported
DEVELOPER CITY:	Not reported
DEVELOPER STATE:	California
DEVELOPER ZIP:	Not reported
DEVELOPER CONTACT NAME:	Not reported
DEVELOPER CONTACT TITLE:	Not reported
CONSTYPE LINEAR UTILITY IND:	Not reported
EMERGENCY PHONE NO:	562-404-6221
EMERGENCY PHONE EXT:	Not reported
CONSTYPE ABOVE GROUND IND:	Not reported
CONSTYPE BELOW GROUND IND:	Not reported
CONSTYPE CABLE LINE IND:	Not reported
CONSTYPE COMM LINE IND:	Not reported
CONSTYPE COMMERTIAL IND:	Not reported
CONSTYPE ELECTRICAL LINE IND:	Not reported
CONSTYPE GAS LINE IND:	Not reported
CONSTYPE INDUSTRIAL IND:	Not reported
CONSTYPE OTHER DESRIPTION:	Not reported
CONSTYPE OTHER IND:	Not reported
CONSTYPE RECONS IND:	Not reported
CONSTYPE RESIDENTIAL IND:	Not reported
CONSTYPE TRANSPORT IND:	Not reported
CONSTYPE UTILITY DESCRIPTION:	Not reported
CONSTYPE UTILITY IND:	Not reported
CONSTYPE WATER SEWER IND:	Not reported
DIR DISCHARGE USWATER IND:	Not reported
RECEIVING WATER NAME:	Coyote Creek
CERTIFIER NAME:	Not reported
CERTIFIER TITLE:	Not reported
CERTIFICATION DATE:	Not reported
PRIMARY SIC:	2653-Corrugated and Solid Fiber Boxes
SECONDARY SIC:	Not reported
TERTIARY SIC:	Not reported

ECHO:

Envid:	1000134759
Registry ID:	110002141316
DFR URL:	http://echo.epa.gov/detailed_facility_report?fid=110002141316

AB104 **ALTON WATSON** **LUST** **S104573202**
SW **15405 CORNET ST** **N/A**
1/4-1/2 **SANTA FE SPRINGS, CA 90670**
0.411 mi.
2169 ft. **Site 1 of 3 in cluster AB**

Relative:
Lower

Actual:
77 ft.

LUST:

Region:	STATE
Global Id:	T0603704245
Latitude:	33.8905404
Longitude:	-118.0492153
Case Type:	LUST Cleanup Site
Status:	Completed - Case Closed

ALTON WATSON (Continued) **S104573202**

Status Date:	02/09/1990
Lead Agency:	SANTA FE SPRINGS, CITY OF
Case Worker:	Not reported
Local Agency:	Not reported
RB Case Number:	I-15016
LOC Case Number:	Not reported
File Location:	Not reported
Potential Media Affect:	Soil
Potential Contaminants of Concern:	Gasoline
Site History:	Not reported

Click here to access the California GeoTracker records for this facility:

Contact:

Global Id:	T0603704245
Contact Type:	Regional Board Caseworker
Contact Name:	YUE RONG
Organization Name:	LOS ANGELES RWQCB (REGION 4)
Address:	320 W. 4TH ST., SUITE 200
City:	Los Angeles
Email:	yrong@waterboards.ca.gov
Phone Number:	Not reported

Global Id:	T0603704245
Contact Type:	Local Agency Caseworker
Contact Name:	UNK
Organization Name:	R4 UNKNOWN
Address:	Not reported
City:	R4 UNKNOWN
Email:	Not reported
Phone Number:	Not reported

Status History:

Global Id:	T0603704245
Status:	Completed - Case Closed
Status Date:	02/09/1990

Global Id:	T0603704245
Status:	Open - Case Begin Date
Status Date:	02/09/1990

Regulatory Activities:

Global Id:	T0603704245
Action Type:	Other
Date:	02/09/1990
Action:	Leak Reported

AB105 **ALTON WATSON** **LUST** **U003064770**
SW **15405 CORNET ST** **LOS ANGELES CO. HMS** **N/A**
1/4-1/2 **SANTA FE SPRINGS, CA 90670**
0.411 mi.
2169 ft. **Site 2 of 3 in cluster AB**

Relative:
Lower

Actual:
77 ft.

LUST REG 4:

Region:	4	
Regional Board:	04	
County:	Los Angeles	
Facility Id:	I-15016	
Status:	Case Closed	
Substance:	Gasoline	
Substance Quantity:	Not reported	
Local Case No:	Not reported	
Case Type:	Soil	
Abatement Method Used at the Site:		Not reported
Global ID:	T0603704245	
W Global ID:	Not reported	
Staff:	UNK	
Local Agency:	19049	
Cross Street:	Not reported	
Enforcement Type:	Not reported	
Date Leak Discovered:	Not reported	
Date Leak First Reported:		2/9/1990
Date Leak Record Entered:	2/5/1990	
Date Confirmation Began:	Not reported	
Date Leak Stopped:	Not reported	
Date Case Last Changed on Database:		2/16/1990
Date the Case was Closed:		2/9/1990
How Leak Discovered:	Not reported	
How Leak Stopped:	Not reported	
Cause of Leak:	Not reported	
Leak Source:	Not reported	
Operator:	Not reported	
Water System:	Not reported	
Well Name:	Not reported	
Approx. Dist To Production Well (ft):		845.77772814748465699296689 2
Source of Cleanup Funding:		Not reported
Preliminary Site Assessment Workplan Submitted:		Not reported
Preliminary Site Assessment Began:		Not reported
Pollution Characterization Began:		Not reported
Remediation Plan Submitted:		Not reported
Remedial Action Underway:		Not reported
Post Remedial Action Monitoring Began:		Not reported
Enforcement Action Date:		Not reported
Historical Max MTBE Date:		Not reported
Hist Max MTBE Conc in Groundwater:		Not reported
Hist Max MTBE Conc in Soil:		Not reported
Significant Interim Remedial Action Taken:		Not reported
GW Qualifier:	Not reported	
Soil Qualifier:	Not reported	
Organization:	Not reported	
Owner Contact:	Not reported	
Responsible Party:	ALTON WATSON	
RP Address:	15405 CORNET ST, SANTA FE SPRINGS, CA 90670	
Program:	LUST	
Lat/Long:	33.8905404 / -1	
Local Agency Staff:	UNK	

ALTON WATSON (Continued) **U003064770**

Beneficial Use: Not reported
Priority: Not reported
Cleanup Fund Id: Not reported
Suspended: Not reported
Assigned Name: Not reported
Summary: Not reported

LOS ANGELES CO. HMS:
Region: LA
Permit Category: Not reported
Facility Id: 014429-015016
Facility Type: Not reported
Facility Status: Closed
Area: 1H
Permit Number: Not reported
Permit Status: Not reported

AB106 **KOTAKE PROPERTY** **LUST S102769935**
SW **15408 CORNET** **HIST CORTESE N/A**
1/4-1/2 **SANTA FE SPRINGS, CA 90701**
0.412 mi.
2175 ft. **Site 3 of 3 in cluster AB**

Relative:
Lower

Actual:
76 ft.

LUST:
Region: STATE
Global Id: T0603704202
Latitude: 33.890599
Longitude: -118.048636
Case Type: LUST Cleanup Site
Status: Completed - Case Closed
Status Date: 01/10/1990
Lead Agency: SANTA FE SPRINGS, CITY OF
Case Worker: Not reported
Local Agency: Not reported
RB Case Number: I-14747
LOC Case Number: Not reported
File Location: Not reported
Potential Media Affect: Soil
Potential Contaminants of Concern: Gasoline
Site History: Not reported

Click here to access the California GeoTracker records for this facility:

Contact:
Global Id: T0603704202
Contact Type: Regional Board Caseworker
Contact Name: YUE RONG
Organization Name: LOS ANGELES RWQCB (REGION 4)
Address: 320 W. 4TH ST., SUITE 200
City: Los Angeles
Email: yrong@waterboards.ca.gov
Phone Number: Not reported

Global Id: T0603704202
Contact Type: Local Agency Caseworker
Contact Name: UNK
Organization Name: R4 UNKNOWN
Address: Not reported

KOTAKE PROPERTY (Continued) **S102769935**

City: R4 UNKNOWN
Email: Not reported
Phone Number: Not reported

Status History:
Global Id: T0603704202
Status: Completed - Case Closed
Status Date: 01/10/1990

Global Id: T0603704202
Status: Open - Case Begin Date
Status Date: 01/10/1990

Regulatory Activities:
Global Id: T0603704202
Action Type: Other
Date: 01/10/1990
Action: Leak Reported

LUST REG 4:
Region: 4
Regional Board: 04
County: Los Angeles
Facility Id: I-14747
Status: Case Closed
Substance: Gasoline
Substance Quantity: Not reported
Local Case No: Not reported
Case Type: Soil
Abatement Method Used at the Site: Not reported
Global ID: T0603704202
W Global ID: Not reported
Staff: UNK
Local Agency: 19049
Cross Street: Not reported
Enforcement Type: Not reported
Date Leak Discovered: Not reported
Date Leak First Reported: 1/10/1990
Date Leak Record Entered: 1/22/1990
Date Confirmation Began: Not reported
Date Leak Stopped: Not reported
Date Case Last Changed on Database: 1/29/1990
Date the Case was Closed: 1/10/1990
How Leak Discovered: Not reported
How Leak Stopped: Not reported
Cause of Leak: Not reported
Leak Source: Not reported
Operator: Not reported
Water System: Not reported
Well Name: Not reported
Approx. Dist To Production Well (ft): 774.748291063919925951303400 19
Source of Cleanup Funding: Not reported
Preliminary Site Assessment Workplan Submitted: Not reported
Preliminary Site Assessment Began: Not reported
Pollution Characterization Began: Not reported

KOTAKE PROPERTY (Continued) **S102769935**

Remediation Plan Submitted:	Not reported
Remedial Action Underway:	Not reported
Post Remedial Action Monitoring Began:	Not reported
Enforcement Action Date:	Not reported
Historical Max MTBE Date:	Not reported
Hist Max MTBE Conc in Groundwater:	Not reported
Hist Max MTBE Conc in Soil:	Not reported
Significant Interim Remedial Action Taken:	Not reported
GW Qualifier:	Not reported
Soil Qualifier:	Not reported
Organization:	Not reported
Owner Contact:	Not reported
Responsible Party:	MASAO KOTAKE
RP Address:	18112 MUNDARE AVENUE, ARTESIA, 90701
Program:	LUST
Lat/Long:	33.8905054 / -1
Local Agency Staff:	UNK
Beneficial Use:	Not reported
Priority:	Not reported
Cleanup Fund Id:	Not reported
Suspended:	Not reported
Assigned Name:	Not reported
Summary:	Not reported

HIST CORTESE:

Region:	CORTESE
Facility County Code:	19
Reg By:	LTNKA
Reg Id:	I-14747

AC107 **VALVE SERVICES CO.** **SLIC** **S104404815**
West **13060 FIRESTONE** **N/A**
1/4-1/2 **SANTA FE SPRINGS, CA 90670**
0.413 mi.
2180 ft. **Site 1 of 2 in cluster AC**

Relative:
Higher

Actual:
79 ft.

SLIC REG 4:

Region:	4
Facility Status:	No further action required
SLIC:	0160
Substance:	VOCs
Staff:	Jenny Au

AC108 **VALVE SERVICES CO.** **SLIC** **S106485468**
West **13060 E. FIRESTONE BLVD** **N/A**
1/4-1/2 **SANTA FE SPRINGS, CA 90670**
0.413 mi.
2180 ft. **Site 2 of 2 in cluster AC**

Relative:
Higher

Actual:
79 ft.

SLIC:

Region:	STATE
Facility Status:	**Completed - Case Closed**
Status Date:	01/04/1996
Global Id:	SLT4309189
Lead Agency:	LOS ANGELES RWQCB (REGION 4)
Lead Agency Case Number:	Not reported

VALVE SERVICES CO. (Continued) **S106485468**

Latitude:	33.896654
Longitude:	-118.05386
Case Type:	Cleanup Program Site
Case Worker:	Not reported
Local Agency:	Not reported
RB Case Number:	0160
File Location:	Not reported
Potential Media Affected:	Not reported
Potential Contaminants of Concern:	Not reported
Site History:	Not reported

Click here to access the California GeoTracker records for this facility:

109
SE
1/4-1/2
0.428 mi.
2259 ft.

FORMER BURKE INDUSTRIES
13767 FREEWAY DRIVE,
SANTE FE SPRINGS, CA 90670

ENVIROSTOR **S113804701**
VCP **N/A**

Relative:
Lower

Actual:
69 ft.

ENVIROSTOR:

Facility ID:	60001906
Status:	No Further Action
Status Date:	02/05/2015
Site Code:	301618
Site Type:	Voluntary Cleanup
Site Type Detailed:	Voluntary Cleanup
Acres:	4.26
NPL:	NO
Regulatory Agencies:	SMBRP
Lead Agency:	SMBRP
Program Manager:	Jose Diaz
Supervisor:	Javier Hinojosa
Division Branch:	Cleanup Chatsworth
Assembly:	57
Senate:	32
Special Program:	Voluntary Cleanup Program
Restricted Use:	NO
Site Mgmt Req:	NONE SPECIFIED
Funding:	Responsible Party
Latitude:	33.88997
Longitude:	-118.0384
APN:	8069015045
Past Use:	MANUFACTURING - OTHER
Potential COC:	Benzene Trichloroethylene (TCE
Confirmed COC:	Benzene Trichloroethylene (TCE
Potential Description:	SOIL, SV
Alias Name:	8069015045
Alias Type:	APN
Alias Name:	301618
Alias Type:	Project Code (Site Code)
Alias Name:	60001906
Alias Type:	Envirostor ID Number

Completed Info:

Completed Area Name:	PROJECT WIDE
Completed Sub Area Name:	Not reported
Completed Document Type:	Voluntary Cleanup Agreement
Completed Date:	07/10/2013

FORMER BURKE INDUSTRIES (Continued) **S113804701**

Comments: VCA signed

Completed Area Name: PROJECT WIDE
Completed Sub Area Name: Not reported
Completed Document Type: Annual Oversight Cost Estimate
Completed Date: 09/23/2013
Comments: Letter sent out

Completed Area Name: PROJECT WIDE
Completed Sub Area Name: Not reported
Completed Document Type: Annual Oversight Cost Estimate
Completed Date: 09/26/2014
Comments: Not reported

Completed Area Name: PROJECT WIDE
Completed Sub Area Name: Not reported
Completed Document Type: No Further Action Letter
Completed Date: 02/05/2015
Comments: Issued NFA letter

Completed Area Name: PROJECT WIDE
Completed Sub Area Name: Not reported
Completed Document Type: Preliminary Endangerment Assessment Report
Completed Date: 03/12/2014
Comments: Issued letter indicating that based on site conditions further action in the form of filing an LUC restricting use of the property to commercial/industrial uses.

Completed Area Name: PROJECT WIDE
Completed Sub Area Name: Not reported
Completed Document Type: Voluntary Cleanup Agreement Termination Notification
Completed Date: 02/05/2015
Comments: Email sent

Future Area Name: Not reported
Future Sub Area Name: Not reported
Future Document Type: Not reported
Future Due Date: Not reported
Schedule Area Name: Not reported
Schedule Sub Area Name: Not reported
Schedule Document Type: Not reported
Schedule Due Date: Not reported
Schedule Revised Date: Not reported

VCP:
Facility ID: 60001906
Site Type: Voluntary Cleanup
Site Type Detail: Voluntary Cleanup
Site Mgmt. Req.: NONE SPECIFIED
Acres: 4.26
National Priorities List: NO
Cleanup Oversight Agencies: SMBRP
Lead Agency: SMBRP
Lead Agency Description: DTSC - Site Cleanup Program
Project Manager: Jose Diaz
Supervisor: Javier Hinojosa
Division Branch: Cleanup Chatsworth

FORMER BURKE INDUSTRIES (Continued) **S113804701**

Site Code:	301618
Assembly:	57
Senate:	32
Special Programs Code:	Voluntary Cleanup Program
Status:	No Further Action
Status Date:	02/05/2015
Restricted Use:	NO
Funding:	Responsible Party
Lat/Long:	33.88997 / -118.0384
APN:	8069015045
Past Use:	MANUFACTURING - OTHER
Potential COC:	30003, 30027
Confirmed COC:	30003,30027
Potential Description:	SOIL, SV
Alias Name:	8069015045
Alias Type:	APN
Alias Name:	301618
Alias Type:	Project Code (Site Code)
Alias Name:	60001906
Alias Type:	Envirostor ID Number

Completed Info:

Completed Area Name:	PROJECT WIDE
Completed Sub Area Name:	Not reported
Completed Document Type:	Voluntary Cleanup Agreement
Completed Date:	07/10/2013
Comments:	VCA signed
Completed Area Name:	PROJECT WIDE
Completed Sub Area Name:	Not reported
Completed Document Type:	Annual Oversight Cost Estimate
Completed Date:	09/23/2013
Comments:	Letter sent out
Completed Area Name:	PROJECT WIDE
Completed Sub Area Name:	Not reported
Completed Document Type:	Annual Oversight Cost Estimate
Completed Date:	09/26/2014
Comments:	Not reported
Completed Area Name:	PROJECT WIDE
Completed Sub Area Name:	Not reported
Completed Document Type:	No Further Action Letter
Completed Date:	02/05/2015
Comments:	Issued NFA letter
Completed Area Name:	PROJECT WIDE
Completed Sub Area Name:	Not reported
Completed Document Type:	Preliminary Endangerment Assessment Report
Completed Date:	03/12/2014
Comments:	Issued letter indicating that based on site conditions further action in the form of filing an LUC restricting use of the property to commercial/industrial uses.
Completed Area Name:	PROJECT WIDE
Completed Sub Area Name:	Not reported
Completed Document Type:	Voluntary Cleanup Agreement Termination Notification
Completed Date:	02/05/2015

FORMER BURKE INDUSTRIES (Continued) **S113804701**

Comments:	Email sent
Future Area Name:	Not reported
Future Sub Area Name:	Not reported
Future Document Type:	Not reported
Future Due Date:	Not reported
Schedule Area Name:	Not reported
Schedule Sub Area Name:	Not reported
Schedule Document Type:	Not reported
Schedule Due Date:	Not reported
Schedule Revised Date:	Not reported

---

110 ESE 1/4-1/2 0.436 mi. 2301 ft.

BURGER KING DIST. CTR. **LUST S101298002**
13950 MICA **HIST CORTESE N/A**
SANTA FE SPRINGS, CA 90670

Relative: Lower

Actual: 72 ft.

LUST:

Region:	STATE
Global Id:	T0603703862
Latitude:	33.8929298
Longitude:	-118.0349891
Case Type:	LUST Cleanup Site
Status:	Completed - Case Closed
Status Date:	07/07/1993
Lead Agency:	SANTA FE SPRINGS, CITY OF
Case Worker:	Not reported
Local Agency:	Not reported
RB Case Number:	I-11871
LOC Case Number:	Not reported
File Location:	Not reported
Potential Media Affect:	Soil
Potential Contaminants of Concern:	Diesel
Site History:	Not reported

Click here to access the California GeoTracker records for this facility:

Contact:

Global Id:	T0603703862
Contact Type:	Regional Board Caseworker
Contact Name:	YUE RONG
Organization Name:	LOS ANGELES RWQCB (REGION 4)
Address:	320 W. 4TH ST., SUITE 200
City:	Los Angeles
Email:	yrong@waterboards.ca.gov
Phone Number:	Not reported

Global Id:	T0603703862
Contact Type:	Local Agency Caseworker
Contact Name:	UNK
Organization Name:	R4 UNKNOWN
Address:	Not reported
City:	R4 UNKNOWN
Email:	Not reported
Phone Number:	Not reported

BURGER KING DIST. CTR. (Continued) **S101298002**

Status History:
Global Id: T0603703862
Status: Completed - Case Closed
Status Date: 07/07/1993

Global Id: T0603703862
Status: Open - Case Begin Date
Status Date: 04/15/1992

Global Id: T0603703862
Status: Open - Site Assessment
Status Date: 06/03/1992

Regulatory Activities:
Global Id: T0603703862
Action Type: Other
Date: 04/15/1992
Action: Leak Discovery

Global Id: T0603703862
Action Type: Other
Date: 06/03/1992
Action: Leak Reported

LUST REG 4:
Region: 4
Regional Board: 04
County: Los Angeles
Facility Id: I-11871
Status: Case Closed
Substance: Diesel
Substance Quantity: Not reported
Local Case No: Not reported
Case Type: Soil
Abatement Method Used at the Site: Not reported
Global ID: T0603703862
W Global ID: Not reported
Staff: UNK
Local Agency: 19049
Cross Street: MARQUARDT AVE.
Enforcement Type: Informal Enforcement Actions,including Notices of Violations and Staff Enforcement Letters
Date Leak Discovered: 4/15/1992
Date Leak First Reported: 6/3/1992
Date Leak Record Entered: 5/27/1992
Date Confirmation Began: Not reported
Date Leak Stopped: Not reported
Date Case Last Changed on Database: 7/7/1993
Date the Case was Closed: 7/7/1993
How Leak Discovered: Tank Closure
How Leak Stopped: Not reported
Cause of Leak: UNK
Leak Source: UNK
Operator: Not reported
Water System: Not reported
Well Name: Not reported

BURGER KING DIST. CTR. (Continued) **S101298002**

Approx. Dist To Production Well (ft): 3693.994829590723322419033671
Source of Cleanup Funding: UNK
Preliminary Site Assessment Workplan Submitted: Not reported
Preliminary Site Assessment Began: 6/3/1992
Pollution Characterization Began: Not reported
Remediation Plan Submitted: Not reported
Remedial Action Underway: Not reported
Post Remedial Action Monitoring Began: Not reported
Enforcement Action Date: 1/1/1965
Historical Max MTBE Date: Not reported
Hist Max MTBE Conc in Groundwater: Not reported
Hist Max MTBE Conc in Soil: Not reported
Significant Interim Remedial Action Taken: Not reported
GW Qualifier: Not reported
Soil Qualifier: Not reported
Organization: Not reported
Owner Contact: Not reported
Responsible Party: BURGER KING DIST. CTR.
RP Address: 500 BURNING TREE RD., FULLERTON CA 92633-1400
Program: LUST
Lat/Long: 33.8926292 / -1
Local Agency Staff: UNK
Beneficial Use: Not reported
Priority: Not reported
Cleanup Fund Id: Not reported
Suspended: Not reported
Assigned Name: Not reported
Summary: Not reported

HIST CORTESE:
Region: CORTESE
Facility County Code: 19
Reg By: LTNKA
Reg Id: I-11871

111
SE
1/4-1/2
0.442 mi.
2334 ft.

STONE CONTAINER CORPORATI **HIST CORTESE** **S110060882**
13833 FREEWAY **N/A**
SANTA FE SPRINGS, CA 90670

Relative:
Lower

Actual:
67 ft.

HIST CORTESE:
Region: CORTESE
Facility County Code: 19
Reg By: LTNKA
Reg Id: I-00178

AD112 **LEE DEANE PRODUCTS** **SLIC** **S102429317**
SSW **15511 CARMENITA** **HIST CORTESE** **N/A**
1/4-1/2 **SANTA FE SPRINGS, CA 90670**
0.447 mi.
2358 ft. **Site 1 of 3 in cluster AD**

Relative:
Lower

Actual:
76 ft.

SLIC:

Region:	STATE
Facility Status:	**Completed - Case Closed**
Status Date:	12/04/1996
Global Id:	SLT43142140
Lead Agency:	LOS ANGELES RWQCB (REGION 4)
Lead Agency Case Number:	Not reported
Latitude:	33.889151
Longitude:	-118.045627
Case Type:	Cleanup Program Site
Case Worker:	Not reported
Local Agency:	Not reported
RB Case Number:	0265
File Location:	Not reported
Potential Media Affected:	Not reported
Potential Contaminants of Concern:	Not reported
Site History:	Not reported

Click here to access the California GeoTracker records for this facility:

HIST CORTESE:

Region:	CORTESE
Facility County Code:	19
Reg By:	LTNKA
Reg Id:	906700207

AD113 **LEE DEANE PRODUCTS** **LUST** **S101540038**
SSW **15511 CARMENITA** **SLIC** **N/A**
1/4-1/2 **SANTA FE SPRINGS, CA 90670**
0.447 mi.
2358 ft. **Site 2 of 3 in cluster AD**

Relative:
Lower

Actual:
76 ft.

LUST REG 4:

Region:	4	
Regional Board:	04	
County:	Los Angeles	
Facility Id:	906700207	
Status:	Case Closed	
Substance:	Hydrocarbons	
Substance Quantity:	Not reported	
Local Case No:	Not reported	
Case Type:	Groundwater	
Abatement Method Used at the Site:		Not reported
Global ID:	T0603701560	
W Global ID:	Not reported	
Staff:	SLC	
Local Agency:	19049	
Cross Street:	ALONDRA BLVD	
Enforcement Type:	Not reported	
Date Leak Discovered:	Not reported	
Date Leak First Reported:		8/3/1995
Date Leak Record Entered:	10/9/1996	
Date Confirmation Began:	Not reported	

LEE DEANE PRODUCTS (Continued) **S101540038**

Date Leak Stopped: Not reported
Date Case Last Changed on Database: 12/3/1996
Date the Case was Closed: 12/3/1996
How Leak Discovered: Not reported
How Leak Stopped: Not reported
Cause of Leak: Not reported
Leak Source: Not reported
Operator: Not reported
Water System: Not reported
Well Name: Not reported
Approx. Dist To Production Well (ft): 92.319918021756663531195703 63
Source of Cleanup Funding: Not reported
Preliminary Site Assessment Workplan Submitted: Not reported
Preliminary Site Assessment Began: Not reported
Pollution Characterization Began: Not reported
Remediation Plan Submitted: 8/3/1995
Remedial Action Underway: Not reported
Post Remedial Action Monitoring Began: Not reported
Enforcement Action Date: Not reported
Historical Max MTBE Date: Not reported
Hist Max MTBE Conc in Groundwater: Not reported
Hist Max MTBE Conc in Soil: Not reported
Significant Interim Remedial Action Taken: Not reported
GW Qualifier: Not reported
Soil Qualifier: Not reported
Organization: Not reported
Owner Contact: Not reported
Responsible Party: LEE DEANE PRODUCTS, INC.
RP Address: 15511 S. CARMENITA RD., SANTA FE SPRINGS, CA 90670
Program: SLIC
Lat/Long: 33.8891884 / -1
Local Agency Staff: UNK
Beneficial Use: Not reported
Priority: Not reported
Cleanup Fund Id: Not reported
Suspended: Not reported
Assigned Name: Not reported
Summary: NOT LISTED AT THIS ADDRESS BY LAC DPW CASE ASSIGNED TO SLIC FILE NO. 93-047 REFER TO SLIC #265

SLIC REG 4:
Region: 4
Facility Status: No further action required
SLIC: 0265
Substance: TPH
Staff: Jenny Au

AE114 **H & L DISTRIBUTING** **LUST** **S105032655**
East **14815 RADBURN AVE** **N/A**
1/4-1/2 **SANTA FE SPRINGS, CA 90670**
0.451 mi.
2380 ft. **Site 1 of 2 in cluster AE**

Relative:
Higher

Actual:
79 ft.

LUST REG 4:

Region:	4	
Regional Board:	04	
County:	Los Angeles	
Facility Id:	R-14870	
Status:	Case Closed	
Substance:	Gasoline	
Substance Quantity:	Not reported	
Local Case No:	Not reported	
Case Type:	Soil	
Abatement Method Used at the Site:		Excavate and Dispose
Global ID:	T0603705238	
W Global ID:	Not reported	
Staff:	UNK	
Local Agency:	19049	
Cross Street:	VALLEY BLVD	
Enforcement Type:	Not reported	
Date Leak Discovered:	9/24/1996	
Date Leak First Reported:		10/16/1996
Date Leak Record Entered:	3/28/1997	
Date Confirmation Began:	Not reported	
Date Leak Stopped:	Not reported	
Date Case Last Changed on Database:		10/21/1996
Date the Case was Closed:		10/21/1996
How Leak Discovered:	Tank Closure	
How Leak Stopped:	Not reported	
Cause of Leak:	Not reported	
Leak Source:	Piping	
Operator:	Not reported	
Water System:	Not reported	
Well Name:	Not reported	
Approx. Dist To Production Well (ft):		3550.74512327620773127529104 21
Source of Cleanup Funding:		Piping
Preliminary Site Assessment Workplan Submitted:		Not reported
Preliminary Site Assessment Began:		Not reported
Pollution Characterization Began:		Not reported
Remediation Plan Submitted:		Not reported
Remedial Action Underway:		Not reported
Post Remedial Action Monitoring Began:		Not reported
Enforcement Action Date:		Not reported
Historical Max MTBE Date:		Not reported
Hist Max MTBE Conc in Groundwater:		Not reported
Hist Max MTBE Conc in Soil:		Not reported
Significant Interim Remedial Action Taken:		Not reported
GW Qualifier:	Not reported	
Soil Qualifier:	Not reported	
Organization:	Not reported	
Owner Contact:	Not reported	
Responsible Party:	H & L DISTRIBUTING	
RP Address:	14815 RADBURN AVE., SANTA FE SPRINGS, CA 90670-5390	
Program:	LUST	
Lat/Long:	33.8963911 / -1	
Local Agency Staff:	UNK	

H & L DISTRIBUTING (Continued) **S105032655**

Beneficial Use:	Not reported
Priority:	Not reported
Cleanup Fund Id:	Not reported
Suspended:	Not reported
Assigned Name:	Not reported
Summary:	CONTAMINATED SOIL WAS EXCAVATED AND DISPOSED AT A WASTE MANAGEMENT FACILITY.

AE115 **H & L DISTRIBUTING** **LUST** **S103631390**
East **14815 RADBURN** **HIST CORTESE** **N/A**
1/4-1/2 **SANTA FE SPRINGS, CA 90670** **LOS ANGELES CO. HMS**
0.451 mi.
2380 ft. **Site 2 of 2 in cluster AE**

Relative:
Higher

Actual:
79 ft.

LUST:

Region:	STATE
Global Id:	T0603705238
Latitude:	33.897392
Longitude:	-118.034698
Case Type:	LUST Cleanup Site
Status:	Completed - Case Closed
Status Date:	10/21/1996
Lead Agency:	SANTA FE SPRINGS, CITY OF
Case Worker:	Not reported
Local Agency:	Not reported
RB Case Number:	R-14870
LOC Case Number:	Not reported
File Location:	Not reported
Potential Media Affect:	Soil
Potential Contaminants of Concern:	Gasoline
Site History:	Not reported

Click here to access the California GeoTracker records for this facility:

Contact:

Global Id:	T0603705238
Contact Type:	Regional Board Caseworker
Contact Name:	YUE RONG
Organization Name:	LOS ANGELES RWQCB (REGION 4)
Address:	320 W. 4TH ST., SUITE 200
City:	Los Angeles
Email:	yrong@waterboards.ca.gov
Phone Number:	Not reported

Global Id:	T0603705238
Contact Type:	Local Agency Caseworker
Contact Name:	UNK
Organization Name:	R4 UNKNOWN
Address:	Not reported
City:	R4 UNKNOWN
Email:	Not reported
Phone Number:	Not reported

Status History:

Global Id:	T0603705238
Status:	Completed - Case Closed
Status Date:	10/21/1996

H & L DISTRIBUTING (Continued) **S103631390**

Global Id: T0603705238
Status: Open - Case Begin Date
Status Date: 09/24/1996

Regulatory Activities:
Global Id: T0603705238
Action Type: Other
Date: 09/24/1996
Action: Leak Discovery

Global Id: T0603705238
Action Type: Other
Date: 10/16/1996
Action: Leak Reported

HIST CORTESE:
Region: CORTESE
Facility County Code: 19
Reg By: LTNKA
Reg Id: R-14870

LOS ANGELES CO. HMS:
Region: LA
Permit Category: T
Facility Id: 014319-014870
Facility Type: 0
Facility Status: Closed
Area: 1H
Permit Number: 00005803T
Permit Status: Closed

116
WSW
1/4-1/2
0.451 mi.
2381 ft.

UNOCCUPIED
13126 E ARCTIC CIR
SANTA FE SPRINGS, CA 90670

LUST **S101583063**
SWEEPS UST **N/A**
CA FID UST
HIST CORTESE
LOS ANGELES CO. HMS

Relative:
Lower

Actual:
76 ft.

LUST:
Region: STATE
Global Id: T0603703611
Latitude: 33.892588
Longitude: -118.051976
Case Type: LUST Cleanup Site
Status: Completed - Case Closed
Status Date: 05/29/1997
Lead Agency: SANTA FE SPRINGS, CITY OF
Case Worker: Not reported
Local Agency: Not reported
RB Case Number: I-10369
LOC Case Number: Not reported
File Location: Not reported
Potential Media Affect: Soil
Potential Contaminants of Concern: Other Solvent or Non-Petroleum Hydrocarbon
Site History: Not reported

UNOCCUPIED (Continued) **S101583063**

Click here to access the California GeoTracker records for this facility:

Contact:

Global Id:	T0603703611
Contact Type:	Regional Board Caseworker
Contact Name:	YUE RONG
Organization Name:	LOS ANGELES RWQCB (REGION 4)
Address:	320 W. 4TH ST., SUITE 200
City:	Los Angeles
Email:	yrong@waterboards.ca.gov
Phone Number:	Not reported

Global Id:	T0603703611
Contact Type:	Local Agency Caseworker
Contact Name:	UNK
Organization Name:	R4 UNKNOWN
Address:	Not reported
City:	R4 UNKNOWN
Email:	Not reported
Phone Number:	Not reported

Status History:

Global Id:	T0603703611
Status:	Completed - Case Closed
Status Date:	05/29/1997

Global Id:	T0603703611
Status:	Open - Case Begin Date
Status Date:	03/27/1990

Global Id:	T0603703611
Status:	Open - Site Assessment
Status Date:	04/06/1990

Regulatory Activities:

Global Id:	T0603703611
Action Type:	Other
Date:	03/27/1990
Action:	Leak Reported

Global Id:	T0603703611
Action Type:	Other
Date:	03/27/1990
Action:	Leak Discovery

Global Id:	T0603703611
Action Type:	Other
Date:	03/27/1990
Action:	Leak Stopped

LUST REG 4:

Region:	4
Regional Board:	04
County:	Los Angeles

UNOCCUPIED (Continued) **S101583063**

Facility Id:	I-10369	
Status:	Case Closed	
Substance:	Methyl Ethyl Ketones	
Substance Quantity:	Not reported	
Local Case No:	Not reported	
Case Type:	Soil	
Abatement Method Used at the Site:		Not reported
Global ID:	T0603703611	
W Global ID:	Not reported	
Staff:	UNK	
Local Agency:	19049	
Cross Street:	Not reported	
Enforcement Type:	Not reported	
Date Leak Discovered:	3/27/1990	
Date Leak First Reported:		3/27/1990
Date Leak Record Entered:	5/8/1990	
Date Confirmation Began:	Not reported	
Date Leak Stopped:	3/27/1990	
Date Case Last Changed on Database:		5/29/1997
Date the Case was Closed:		5/29/1997
How Leak Discovered:	OM	
How Leak Stopped:	Not reported	
Cause of Leak:	UNK	
Leak Source:	UNK	
Operator:	Not reported	
Water System:	Not reported	
Well Name:	Not reported	
Approx. Dist To Production Well (ft):		2280.514115971840455551554688 7
Source of Cleanup Funding:		UNK
Preliminary Site Assessment Workplan Submitted:		Not reported
Preliminary Site Assessment Began:		4/6/1990
Pollution Characterization Began:		Not reported
Remediation Plan Submitted:		Not reported
Remedial Action Underway:		Not reported
Post Remedial Action Monitoring Began:		Not reported
Enforcement Action Date:		Not reported
Historical Max MTBE Date:		Not reported
Hist Max MTBE Conc in Groundwater:		Not reported
Hist Max MTBE Conc in Soil:		Not reported
Significant Interim Remedial Action Taken:		Not reported
GW Qualifier:	Not reported	
Soil Qualifier:	Not reported	
Organization:	Not reported	
Owner Contact:	Not reported	
Responsible Party:	BLANK RP	
RP Address:	5742 VENICE BLVD., LOS ANGELES, CA 90019	
Program:	LUST	
Lat/Long:	33.8932623 / -1	
Local Agency Staff:	UNK	
Beneficial Use:	Not reported	
Priority:	Not reported	
Cleanup Fund Id:	Not reported	
Suspended:	Not reported	
Assigned Name:	Not reported	
Summary:	Not reported	

UNOCCUPIED (Continued) **S101583063**

SWEEPS UST:

Status:	Not reported
Comp Number:	10369
Number:	Not reported
Board Of Equalization:	Not reported
Referral Date:	Not reported
Action Date:	Not reported
Created Date:	Not reported
Owner Tank Id:	Not reported
SWRCB Tank Id:	19-000-010369-000001
Tank Status:	Not reported
Capacity:	2000
Active Date:	Not reported
Tank Use:	CHEMICAL
STG:	PRODUCT
Content:	Not reported
Number Of Tanks:	9

Status:	Not reported
Comp Number:	10369
Number:	Not reported
Board Of Equalization:	Not reported
Referral Date:	Not reported
Action Date:	Not reported
Created Date:	Not reported
Owner Tank Id:	Not reported
SWRCB Tank Id:	19-000-010369-000002
Tank Status:	Not reported
Capacity:	2000
Active Date:	Not reported
Tank Use:	CHEMICAL
STG:	PRODUCT
Content:	Not reported
Number Of Tanks:	Not reported

Status:	Not reported
Comp Number:	10369
Number:	Not reported
Board Of Equalization:	Not reported
Referral Date:	Not reported
Action Date:	Not reported
Created Date:	Not reported
Owner Tank Id:	Not reported
SWRCB Tank Id:	19-000-010369-000003
Tank Status:	Not reported
Capacity:	4000
Active Date:	Not reported
Tank Use:	CHEMICAL
STG:	PRODUCT
Content:	Not reported
Number Of Tanks:	Not reported

Status:	Not reported
Comp Number:	10369
Number:	Not reported
Board Of Equalization:	Not reported
Referral Date:	Not reported

UNOCCUPIED (Continued) **S101583063**

Action Date: Not reported
Created Date: Not reported
Owner Tank Id: Not reported
SWRCB Tank Id: 19-000-010369-000004
Tank Status: Not reported
Capacity: 4000
Active Date: Not reported
Tank Use: CHEMICAL
STG: PRODUCT
Content: Not reported
Number Of Tanks: Not reported

Status: Not reported
Comp Number: 10369
Number: Not reported
Board Of Equalization: Not reported
Referral Date: Not reported
Action Date: Not reported
Created Date: Not reported
Owner Tank Id: Not reported
SWRCB Tank Id: 19-000-010369-000005
Tank Status: Not reported
Capacity: 4000
Active Date: Not reported
Tank Use: CHEMICAL
STG: PRODUCT
Content: Not reported
Number Of Tanks: Not reported

Status: Not reported
Comp Number: 10369
Number: Not reported
Board Of Equalization: Not reported
Referral Date: Not reported
Action Date: Not reported
Created Date: Not reported
Owner Tank Id: Not reported
SWRCB Tank Id: 19-000-010369-000006
Tank Status: Not reported
Capacity: 4000
Active Date: Not reported
Tank Use: CHEMICAL
STG: PRODUCT
Content: Not reported
Number Of Tanks: Not reported

Status: Not reported
Comp Number: 10369
Number: Not reported
Board Of Equalization: Not reported
Referral Date: Not reported
Action Date: Not reported
Created Date: Not reported
Owner Tank Id: Not reported
SWRCB Tank Id: 19-000-010369-000007
Tank Status: Not reported
Capacity: 4000

UNOCCUPIED (Continued) **S101583063**

Active Date: Not reported
Tank Use: CHEMICAL
STG: PRODUCT
Content: Not reported
Number Of Tanks: Not reported

Status: Not reported
Comp Number: 10369
Number: Not reported
Board Of Equalization: Not reported
Referral Date: Not reported
Action Date: Not reported
Created Date: Not reported
Owner Tank Id: Not reported
SWRCB Tank Id: 19-000-010369-000008
Tank Status: Not reported
Capacity: 4000
Active Date: Not reported
Tank Use: CHEMICAL
STG: PRODUCT
Content: Not reported
Number Of Tanks: Not reported

Status: Not reported
Comp Number: 10369
Number: Not reported
Board Of Equalization: Not reported
Referral Date: Not reported
Action Date: Not reported
Created Date: Not reported
Owner Tank Id: Not reported
SWRCB Tank Id: 19-000-010369-000009
Tank Status: Not reported
Capacity: 5000
Active Date: Not reported
Tank Use: CHEMICAL
STG: PRODUCT
Content: Not reported
Number Of Tanks: Not reported

CA FID UST:
Facility ID: 19002467
Regulated By: UTNKI
Regulated ID: 00017276
Cortese Code: Not reported
SIC Code: Not reported
Facility Phone: 8180000000
Mail To: Not reported
Mailing Address: 5742 VENICE BLVD
Mailing Address 2: Not reported
Mailing City,St,Zip: SANTA FE SPRINGS 90670
Contact: Not reported
Contact Phone: Not reported
DUNs Number: Not reported
NPDES Number: Not reported
EPA ID: Not reported
Comments: Not reported

UNOCCUPIED (Continued) **S101583063**

Status: Inactive

HIST CORTESE:
Region: CORTESE
Facility County Code: 19
Reg By: LTNKA
Reg Id: I-10369

LOS ANGELES CO. HMS:
Region: LA
Permit Category: T
Facility Id: 010448-010369
Facility Type: 0
Facility Status: Closed
Area: 1H
Permit Number: 00001763T
Permit Status: Closed

Region: LA
Permit Category: T
Facility Id: 010448-010369
Facility Type: 1
Facility Status: Closed
Area: 1H
Permit Number: 0000T1763
Permit Status: Closed

117
East
1/4-1/2
0.454 mi.
2397 ft.

WILSONART INTERNATIONAL,
13911 GANNET
SANTA FE SPRINGS, CA 90670

LUST **S102441317**
HIST CORTESE **N/A**

Relative:
Lower

Actual:
72 ft.

LUST:
Region: STATE
Global Id: T0603703312
Latitude: 33.896501
Longitude: -118.033851
Case Type: LUST Cleanup Site
Status: Completed - Case Closed
Status Date: 02/04/1997
Lead Agency: LOS ANGELES RWQCB (REGION 4)
Case Worker: YR
Local Agency: Not reported
RB Case Number: I-07619
LOC Case Number: Not reported
File Location: Not reported
Potential Media Affect: Aquifer used for drinking water supply
Potential Contaminants of Concern: Diesel
Site History: Not reported

Click here to access the California GeoTracker records for this facility:

Contact:
Global Id: T0603703312
Contact Type: Regional Board Caseworker
Contact Name: YUE RONG

WILSONART INTERNATIONAL, (Continued) **S102441317**

Organization Name: LOS ANGELES RWQCB (REGION 4)
Address: 320 W. 4TH ST., SUITE 200
City: Los Angeles
Email: yrong@waterboards.ca.gov
Phone Number: Not reported

Global Id: T0603703312
Contact Type: Local Agency Caseworker
Contact Name: UNK
Organization Name: R4 UNKNOWN
Address: Not reported
City: R4 UNKNOWN
Email: Not reported
Phone Number: Not reported

Status History:
Global Id: T0603703312
Status: Completed - Case Closed
Status Date: 02/04/1997

Global Id: T0603703312
Status: Open - Case Begin Date
Status Date: 07/29/1987

Global Id: T0603703312
Status: Open - Site Assessment
Status Date: 07/29/1987

Global Id: T0603703312
Status: Open - Site Assessment
Status Date: 11/15/1989

Global Id: T0603703312
Status: Open - Site Assessment
Status Date: 05/14/1996

Regulatory Activities:
Global Id: T0603703312
Action Type: Other
Date: 08/05/1987
Action: Leak Reported

Global Id: T0603703312
Action Type: Other
Date: 07/29/1987
Action: Leak Discovery

LUST REG 4:
Region: 4
Regional Board: 04
County: Los Angeles
Facility Id: I-07619
Status: Case Closed
Substance: Diesel
Substance Quantity: Not reported

WILSONART INTERNATIONAL, (Continued) **S102441317**

Local Case No:	Not reported	
Case Type:	Groundwater	
Abatement Method Used at the Site:		Not reported
Global ID:	T0603703312	
W Global ID:	Not reported	
Staff:	UNK	
Local Agency:	19049	
Cross Street:	VALLEY VIEW AVE	
Enforcement Type:	Not reported	
Date Leak Discovered:	7/29/1987	
Date Leak First Reported:		8/5/1987
Date Leak Record Entered:	12/5/1989	
Date Confirmation Began:	11/15/1989	
Date Leak Stopped:	Not reported	
Date Case Last Changed on Database:		3/17/1997
Date the Case was Closed:		2/4/1997
How Leak Discovered:	Tank Closure	
How Leak Stopped:	Not reported	
Cause of Leak:	Overfill	
Leak Source:	UNK	
Operator:	SHEPPARD, W.	
Water System:	Not reported	
Well Name:	Not reported	
Approx. Dist To Production Well (ft):		3438.17994050387964919176369 43
Source of Cleanup Funding:		UNK
Preliminary Site Assessment Workplan Submitted:		Not reported
Preliminary Site Assessment Began:		7/29/1987
Pollution Characterization Began:		5/14/1996
Remediation Plan Submitted:		Not reported
Remedial Action Underway:		Not reported
Post Remedial Action Monitoring Began:		Not reported
Enforcement Action Date:		Not reported
Historical Max MTBE Date:		Not reported
Hist Max MTBE Conc in Groundwater:		Not reported
Hist Max MTBE Conc in Soil:		Not reported
Significant Interim Remedial Action Taken:		Not reported
GW Qualifier:	Not reported	
Soil Qualifier:	Not reported	
Organization:	Not reported	
Owner Contact:	Not reported	
Responsible Party:	WILSON ART INTERNATIONAL, INC.	
RP Address:	13911 GANNET STREET, E., SANTA FE SPRINGS, CA 90670	
Program:	LUST	
Lat/Long:	33.8958351 / -1	
Local Agency Staff:	UNK	
Beneficial Use:	Not reported	
Priority:	Not reported	
Cleanup Fund Id:	Not reported	
Suspended:	Not reported	
Assigned Name:	Not reported	
Summary:	01/21/97 - REQUEST FOR SITE CLOSURE	

HIST CORTESE:

Region:	CORTESE
Facility County Code:	19
Reg By:	LTNKA
Reg Id:	I-07619

118
North
1/4-1/2
0.457 mi.
2411 ft.

UNITED RENTALS NORTHWEST, INC.
13425 EAST ROSECRANS AVENUE
SANTA FE SPRINGS, CA 90670

LUST **S108087211**
N/A

Relative:
Higher

Actual:
86 ft.

LUST:

Region:	STATE
Global Id:	T0603753439
Latitude:	33.902761
Longitude:	-118.045673
Case Type:	LUST Cleanup Site
Status:	Completed - Case Closed
Status Date:	07/16/2009
Lead Agency:	LOS ANGELES RWQCB (REGION 4)
Case Worker:	HDN
Local Agency:	SANTA FE SPRINGS, CITY OF
RB Case Number:	906700507
LOC Case Number:	Not reported
File Location:	Regional Board
Potential Media Affect:	Soil
Potential Contaminants of Concern:	Diesel
Site History:	Not reported

Click here to access the California GeoTracker records for this facility:

Contact:

Global Id:	T0603753439
Contact Type:	Regional Board Caseworker
Contact Name:	HA D. NGUYEN
Organization Name:	LOS ANGELES RWQCB (REGION 4)
Address:	320 W. 4th Street, Suite 200
City:	LOS ANGELES
Email:	hnguyen@waterboards.ca.gov
Phone Number:	2135766658

Global Id:	T0603753439
Contact Type:	Local Agency Caseworker
Contact Name:	BRENDA TEN BRUGGENCATE
Organization Name:	SANTA FE SPRINGS, CITY OF
Address:	11300 GREENSTONE AV
City:	SANTA FE SPRINGS
Email:	brendanelson@santafesprings.org
Phone Number:	5629063812

Status History:

Global Id:	T0603753439
Status:	Completed - Case Closed
Status Date:	07/16/2009

Global Id:	T0603753439
Status:	Open - Case Begin Date
Status Date:	03/08/2005

Global Id:	T0603753439
Status:	Open - Remediation
Status Date:	11/15/2006

Global Id:	T0603753439

UNITED RENTALS NORTHWEST, INC. (Continued) **S108087211**

Status: Open - Site Assessment
Status Date: 01/06/2006

Regulatory Activities:
Global Id: T0603753439
Action Type: REMEDIATION
Date: 01/27/2009
Action: Excavation

Global Id: T0603753439
Action Type: RESPONSE
Date: 01/15/2009
Action: Interim Remedial Action Plan

Global Id: T0603753439
Action Type: RESPONSE
Date: 01/15/2009
Action: Soil and Water Investigation Report

Global Id: T0603753439
Action Type: RESPONSE
Date: 05/01/2008
Action: Other Report / Document

Global Id: T0603753439
Action Type: Other
Date: 03/08/2005
Action: Leak Discovery

Global Id: T0603753439
Action Type: Other
Date: 11/17/2005
Action: Leak Reported

Global Id: T0603753439
Action Type: ENFORCEMENT
Date: 07/16/2009
Action: Closure/No Further Action Letter

Global Id: T0603753439
Action Type: ENFORCEMENT
Date: 03/28/2008
Action: 13267 Requirement

Global Id: T0603753439
Action Type: ENFORCEMENT
Date: 07/03/2008
Action: Staff Letter

Global Id: T0603753439
Action Type: RESPONSE
Date: 01/15/2009
Action: Interim Remedial Action Plan

Global Id: T0603753439
Action Type: ENFORCEMENT
Date: 10/21/2008

UNITED RENTALS NORTHWEST, INC. (Continued) **S108087211**

Action: Staff Letter

Global Id: T0603753439
Action Type: RESPONSE
Date: 06/13/2008
Action: Interim Remedial Action Plan

AD119 **SANTA FE SPRINGS FIRE DEPT #3** **LUST** **S102436458**
SSW **15517 CARMENITA RD** **HIST CORTESE** **N/A**
1/4-1/2 **SANTA FE SPRINGS, CA 90670**
0.459 mi.
2422 ft. **Site 3 of 3 in cluster AD**

Relative:
Lower

Actual:
75 ft.

LUST:
Region: STATE
Global Id: T0603703655
Latitude: 33.8890874
Longitude: -118.0467442
Case Type: LUST Cleanup Site
Status: Completed - Case Closed
Status Date: 07/24/1996
Lead Agency: LOS ANGELES RWQCB (REGION 4)
Case Worker: YR
Local Agency: Not reported
RB Case Number: I-10768
LOC Case Number: Not reported
File Location: Not reported
Potential Media Affect: Aquifer used for drinking water supply
Potential Contaminants of Concern: Diesel
Site History: Not reported

Click here to access the California GeoTracker records for this facility:

Contact:
Global Id: T0603703655
Contact Type: Regional Board Caseworker
Contact Name: YUE RONG
Organization Name: LOS ANGELES RWQCB (REGION 4)
Address: 320 W. 4TH ST., SUITE 200
City: Los Angeles
Email: yrong@waterboards.ca.gov
Phone Number: Not reported

Global Id: T0603703655
Contact Type: Local Agency Caseworker
Contact Name: UNK
Organization Name: R4 UNKNOWN
Address: Not reported
City: R4 UNKNOWN
Email: Not reported
Phone Number: Not reported

Status History:
Global Id: T0603703655
Status: Completed - Case Closed
Status Date: 07/24/1996

SANTA FE SPRINGS FIRE DEPT #3 (Continued) **S102436458**

Global Id: T0603703655
Status: Open - Case Begin Date
Status Date: 09/29/1992

Global Id: T0603703655
Status: Open - Site Assessment
Status Date: 11/03/1992

Regulatory Activities:
Global Id: T0603703655
Action Type: Other
Date: 11/03/1992
Action: Leak Reported

Global Id: T0603703655
Action Type: Other
Date: 09/29/1992
Action: Leak Discovery

LUST REG 4:
Region: 4
Regional Board: 04
County: Los Angeles
Facility Id: I-10768
Status: Case Closed
Substance: Diesel
Substance Quantity: Not reported
Local Case No: Not reported
Case Type: Groundwater
Abatement Method Used at the Site: Not reported
Global ID: T0603703655
W Global ID: Not reported
Staff: UNK
Local Agency: 19049
Cross Street: CERRITOS
Enforcement Type: Not reported
Date Leak Discovered: 9/29/1992
Date Leak First Reported: 11/3/1992
Date Leak Record Entered: 6/2/1995
Date Confirmation Began: Not reported
Date Leak Stopped: Not reported
Date Case Last Changed on Database: 6/2/1995
Date the Case was Closed: 7/24/1996
How Leak Discovered: Tank Closure
How Leak Stopped: Not reported
Cause of Leak: UNK
Leak Source: UNK
Operator: Not reported
Water System: Not reported
Well Name: Not reported
Approx. Dist To Production Well (ft): 74.879873744842365771090198728
Source of Cleanup Funding: UNK
Preliminary Site Assessment Workplan Submitted: Not reported
Preliminary Site Assessment Began: 11/3/1992
Pollution Characterization Began: Not reported

SANTA FE SPRINGS FIRE DEPT #3 (Continued) **S102436458**

Remediation Plan Submitted:	Not reported
Remedial Action Underway:	Not reported
Post Remedial Action Monitoring Began:	Not reported
Enforcement Action Date:	Not reported
Historical Max MTBE Date:	Not reported
Hist Max MTBE Conc in Groundwater:	Not reported
Hist Max MTBE Conc in Soil:	Not reported
Significant Interim Remedial Action Taken:	Not reported
GW Qualifier:	Not reported
Soil Qualifier:	Not reported
Organization:	Not reported
Owner Contact:	Not reported
Responsible Party:	CITY OF SANTA FE SPRINGS
RP Address:	11300 S GREENSTONE AVE, SANTA FE SPRINGS, CA 90670
Program:	LUST
Lat/Long:	33.8890874 / -1
Local Agency Staff:	UNK
Beneficial Use:	Not reported
Priority:	Not reported
Cleanup Fund Id:	Not reported
Suspended:	Not reported
Assigned Name:	Not reported
Summary:	Not reported

HIST CORTESE:

Region:	CORTESE
Facility County Code:	19
Reg By:	LTNKA
Reg Id:	I-10768

120
NE
1/4-1/2
0.461 mi.
2433 ft.

Relative: Higher

Actual: 93 ft.

PRATTY **WMUDS/SWAT** **S103441559**
ROSECRANS & MARQUARDT SE **N/A**
SANTA FE SPRINGS, CA

WMUDS/SWAT:

Edit Date:	Not reported
Complexity:	Not reported
Primary Waste:	Not reported
Primary Waste Type:	Not reported
Secondary Waste:	Not reported
Secondary Waste Type:	Not reported
Base Meridian:	Not reported
NPID:	Not reported
Tonnage:	0
Regional Board ID:	Not reported
Municipal Solid Waste:	False
Superorder:	False
Open To Public:	False
Waste List:	False
Agency Type:	Not reported
Agency Name:	Not reported
Agency Department:	Not reported
Agency Address:	Not reported
Agency City,St,Zip:	Not reported
Agency Contact:	Not reported

PRATTY (Continued) **S103441559**

Agency Telephone:	Not reported
Land Owner Name:	Not reported
Land Owner Address:	Not reported
Land Owner City,St,Zip:	CA
Land Owner Contact:	Not reported
Land Owner Phone:	Not reported
Region:	4
Facility Type:	Not reported
Facility Description:	Not reported
Facility Telephone:	Not reported
SWAT Facility Name:	Not reported
Primary SIC:	Not reported
Secondary SIC:	Not reported
Comments:	Not reported
Last Facility Editors:	Not reported
Waste Discharge System:	False
Solid Waste Assessment Test Program:	True
Toxic Pits Cleanup Act Program:	False
Resource Conservation Recovery Act:	False
Department of Defence:	False
Solid Waste Assessment Test Program:	Not reported
Threat to Water Quality:	Not reported
Sub Chapter 15:	False
Regional Board Project Officer:	LT
Number of WMUDS at Facility:	1
Section Range:	Not reported
RCRA Facility:	Not reported
Waste Discharge Requirements:	Not reported
Self-Monitoring Rept. Frequency:	Not reported
Waste Discharge System ID:	4 190328NUR
Solid Waste Information ID:	Not reported

AF121 **HILLERICH & BRADSBY CO. INC. SPORTS PRODUCTS** **SEMS-ARCHIVE** **1000281113**
South **15601 RESIN PL.** **RCRA NonGen / NLR** **CAD096418678**
1/4-1/2 **SANTA FE SPRINGS, CA 90670** **FINDS**
0.464 mi. **LOS ANGELES CO. HMS**
2450 ft. **Site 1 of 2 in cluster AF** **ECHO**

Relative:
Lower

Actual:
76 ft.

SEMS-ARCHIVE:

Site ID:	901683
EPA ID:	CAD096418678
Federal Facility:	N
NPL:	Not on the NPL
Non NPL Status:	NFRAP-Site does not qualify for the NPL based on existing information

Following information was gathered from the prior CERCLIS update completed in 10/2013:

Site ID:	0901683
Federal Facility:	Not a Federal Facility
NPL Status:	Not on the NPL
Non NPL Status:	NFRAP-Site does not qualify for the NPL based on existing information

CERCLIS-NFRAP Site Contact Details:

Contact Sequence ID:	13288508.00000
Person ID:	13003854.00000
Contact Sequence ID:	13294103.00000
Person ID:	13003858.00000

HILLERICH & BRADSBY CO. INC. SPORTS PRODUCTS (Continued) **1000281113**

Contact Sequence ID: 13299961.00000
Person ID: 13004003.00000

CERCLIS-NFRAP Assessment History:
Action: PRELIMINARY ASSESSMENT
Date Started: 11/01/86
Date Completed: 07/01/87
Priority Level: NFRAP-Site does not qualify for the NPL based on existing information

Action: ARCHIVE SITE
Date Started: / /
Date Completed: 07/01/87
Priority Level: Not reported

Action: DISCOVERY
Date Started: / /
Date Completed: 11/01/86
Priority Level: Not reported

RCRA NonGen / NLR:
Date form received by agency: 12/04/1980
Facility name: HILLERICH & BRADSBY CO SPORT PROD
Facility address: 15601 RESIN PLACE
SANTA FE SPRINGS, CA 90670
EPA ID: CAD096418678
Mailing address: RESIN PLACE
SANTA FE SPRINGS, CA 90670
Contact: ENVIRONMENTAL MANAGER
Contact address: 15601 RESIN PLACE
SANTA FE SPRINGS, CA 90670
Contact country: US
Contact telephone: (213) 773-9177
Contact email: Not reported
EPA Region: 09
Classification: Non-Generator
Description: Handler: Non-Generators do not presently generate hazardous waste

Owner/Operator Summary:
Owner/operator name: HILLERICH & BRADSBY CO INC
Owner/operator address: NOT REQUIRED
NOT REQUIRED, ME 99999
Owner/operator country: Not reported
Owner/operator telephone: (415) 555-1212
Legal status: Private
Owner/Operator Type: Owner
Owner/Op start date: Not reported
Owner/Op end date: Not reported

Owner/operator name: NOT REQUIRED
Owner/operator address: NOT REQUIRED
NOT REQUIRED, ME 99999
Owner/operator country: Not reported
Owner/operator telephone: (415) 555-1212
Legal status: Private
Owner/Operator Type: Operator
Owner/Op start date: Not reported

HILLERICH & BRADSBY CO. INC. SPORTS PRODUCTS (Continued) **1000281113**

Owner/Op end date: Not reported

Handler Activities Summary:
U.S. importer of hazardous waste: No
Mixed waste (haz. and radioactive): No
Recycler of hazardous waste: No
Transporter of hazardous waste: No
Treater, storer or disposer of HW: No
Underground injection activity: No
On-site burner exemption: No
Furnace exemption: No
Used oil fuel burner: No
Used oil processor: No
User oil refiner: No
Used oil fuel marketer to burner: No
Used oil Specification marketer: No
Used oil transfer facility: No
Used oil transporter: No

Violation Status: No violations found

FINDS:

Registry ID: 110002141192

Environmental Interest/Information System

US EPA TRIS (Toxics Release Inventory System) contains information from facilities on the amounts of over 300 listed toxic chemicals that these facilities release directly to air, water, land, or that are transported off-site.

RCRAInfo is a national information system that supports the Resource Conservation and Recovery Act (RCRA) program through the tracking of events and activities related to facilities that generate, transport, and treat, store, or dispose of hazardous waste. RCRAInfo allows RCRA program staff to track the notification, permit, compliance, and corrective action activities required under RCRA.

HAZARDOUS AIR POLLUTANT MAJOR

LOS ANGELES CO. HMS:
Region: LA
Permit Category: Not reported
Facility Id: 000447-I00449
Facility Type: Not reported
Facility Status: OPEN
Area: 1H
Permit Number: Not reported
Permit Status: Not reported

ECHO:
Envid: 1000281113
Registry ID: 110002141192
DFR URL: http://echo.epa.gov/detailed_facility_report?fid=110002141192

AF122 **HILLERICH & BRADSBY** **ENVIROSTOR** **S100221673**
South **15601 SOUTH RESIN PLACE** **CHMIRS** **N/A**
1/4-1/2 **SANTA FE SPRINGS, CA 90670** **EMI**
0.464 mi. **HIST CORTESE**
2450 ft. **Site 2 of 2 in cluster AF**

Relative:
Lower

Actual:
76 ft.

ENVIROSTOR:

Facility ID:	19340465
Status:	Refer: RCRA
Status Date:	06/10/1991
Site Code:	Not reported
Site Type:	Historical
Site Type Detailed:	* Historical
Acres:	Not reported
NPL:	NO
Regulatory Agencies:	NONE SPECIFIED
Lead Agency:	NONE SPECIFIED
Program Manager:	Not reported
Supervisor:	Referred - Not Assigned
Division Branch:	Cleanup Chatsworth
Assembly:	57
Senate:	32
Special Program:	* Site Char & Assess Grant (CERCLA 104)
Restricted Use:	NO
Site Mgmt Req:	NONE SPECIFIED
Funding:	Not reported
Latitude:	33.88903
Longitude:	-118.0452
APN:	7005014064
Past Use:	NONE SPECIFIED
Potential COC:	* Metals - Other Inorganic Solid Waste * ORGANIC LIQUIDS WITH METALS * OXYGENATED SOLVENTS * Sludge - Degreasing * STILL BOTTOMS WITH HALOGENATED ORGANICS * UNSPECIFIED SOLVENT MIXTURES * WASTE OIL & MIXED OIL
Confirmed COC:	NONE SPECIFIED
Potential Description:	NONE SPECIFIED
Alias Name:	ALCOA SPORT PRODUCTS (1970-1978)
Alias Type:	Alternate Name
Alias Name:	7005014064
Alias Type:	APN
Alias Name:	CAD096418678
Alias Type:	EPA Identification Number
Alias Name:	19340465
Alias Type:	Envirostor ID Number

Completed Info:

Completed Area Name:	PROJECT WIDE
Completed Sub Area Name:	Not reported
Completed Document Type:	* Discovery
Completed Date:	01/16/1981
Comments:	FACILITY IDENTIFIED FAC ID LACE LACE-CHEM IN LIQ WASTE DISCH-LUBRICATING OILS,ALUM FINES,WATER MIXTURE,PERCHLORO- ETHYLENE. DEGREASING SOLVENT PUMPED INTO 55GAL DRUMS & STORED.
Completed Area Name:	PROJECT WIDE
Completed Sub Area Name:	Not reported
Completed Document Type:	Site Screening
Completed Date:	03/20/1987
Comments:	SITE SCREENING DONE CERCLIS SITE

HILLERICH & BRADSBY (Continued) **S100221673**

Future Area Name:	Not reported
Future Sub Area Name:	Not reported
Future Document Type:	Not reported
Future Due Date:	Not reported
Schedule Area Name:	Not reported
Schedule Sub Area Name:	Not reported
Schedule Document Type:	Not reported
Schedule Due Date:	Not reported
Schedule Revised Date:	Not reported

CHMIRS:

OES Incident Number:	099660
OES notification:	Not reported
OES Date:	Not reported
OES Time:	Not reported
Date Completed:	**02-NOV-90**
Property Use:	600
Agency Id Number:	19175
Agency Incident Number:	24452
Time Notified:	1107
Time Completed:	1150
Surrounding Area:	600
Estimated Temperature:	65
Property Management:	P
More Than Two Substances Involved?:	N
Resp Agncy Personel # Of Decontaminated:	0
Responding Agency Personel # Of Injuries:	0
Responding Agency Personel # Of Fatalities:	0
Others Number Of Decontaminated:	20
Others Number Of Injuries:	3
Others Number Of Fatalities:	0
Vehicle Make/year:	Not reported
Vehicle License Number:	Not reported
Vehicle State:	Not reported
Vehicle Id Number:	Not reported
CA DOT PUC/ICC Number:	Not reported
Company Name:	Not reported
Reporting Officer Name/ID:	DENNIS STUBBLEFIELD CAPT.
Report Date:	02-NOV-90
Facility Telephone:	213 941-9713
Waterway Involved:	Not reported
Waterway:	Not reported
Spill Site:	Not reported
Cleanup By:	Not reported
Containment:	Not reported
What Happened:	Not reported
Type:	Not reported
Measure:	Not reported
Other:	Not reported
Date/Time:	Not reported
Year:	88-92
Agency:	Not reported
Incident Date:	02-NOV-90
Admin Agency:	Not reported
Amount:	Not reported
Contained:	Not reported
Site Type:	Not reported

HILLERICH & BRADSBY (Continued) **S100221673**

E Date:	17-JUN-91
Substance:	Not reported
Unknown:	Not reported
Substance #2:	Not reported
Substance #3:	Not reported
Evacuations:	Not reported
Number of Injuries:	Not reported
Number of Fatalities:	Not reported
#1 Pipeline:	Not reported
#2 Pipeline:	Not reported
#3 Pipeline:	Not reported
#1 Vessel >= 300 Tons:	Not reported
#2 Vessel >= 300 Tons:	Not reported
#3 Vessel >= 300 Tons:	Not reported
Evacs:	Not reported
Injuries:	Not reported
Fatals:	Not reported
Comments:	Y
Description:	Not reported

EMI:

Year:	1987
County Code:	19
Air Basin:	SC
Facility ID:	8784
Air District Name:	SC
SIC Code:	3444
Air District Name:	SOUTH COAST AQMD
Community Health Air Pollution Info System:	Not reported
Consolidated Emission Reporting Rule:	Not reported
Total Organic Hydrocarbon Gases Tons/Yr:	15
Reactive Organic Gases Tons/Yr:	0
Carbon Monoxide Emissions Tons/Yr:	0
NOX - Oxides of Nitrogen Tons/Yr:	0
SOX - Oxides of Sulphur Tons/Yr:	0
Particulate Matter Tons/Yr:	0
Part. Matter 10 Micrometers and Smllr Tons/Yr:	0

Year:	1990
County Code:	19
Air Basin:	SC
Facility ID:	8784
Air District Name:	SC
SIC Code:	3444
Air District Name:	SOUTH COAST AQMD
Community Health Air Pollution Info System:	Not reported
Consolidated Emission Reporting Rule:	Not reported
Total Organic Hydrocarbon Gases Tons/Yr:	25
Reactive Organic Gases Tons/Yr:	3
Carbon Monoxide Emissions Tons/Yr:	0
NOX - Oxides of Nitrogen Tons/Yr:	0
SOX - Oxides of Sulphur Tons/Yr:	0
Particulate Matter Tons/Yr:	0
Part. Matter 10 Micrometers and Smllr Tons/Yr:	0

HIST CORTESE:

HILLERICH & BRADSBY (Continued) **S100221673**

Region: CORTESE
Facility County Code: 19
Reg By: CALSI
Reg Id: 13940465

123
SSW
1/4-1/2
0.465 mi.
2455 ft.

HERAEUS METAL PROCESSING LLC
15524 CARMENITA RD
SANTA FE SPRINGS, CA 90670

SLIC **S107147543**
HWP **N/A**
NPDES
ICE

Relative:
Lower

Actual:
75 ft.

SLIC:

Region:	STATE
Facility Status:	**Open - Assessment & Interim Remedial Action**
Status Date:	03/26/2010
Global Id:	SL204922330
Lead Agency:	LOS ANGELES RWQCB (REGION 4)
Lead Agency Case Number:	Not reported
Latitude:	33.889045
Longitude:	-118.046019
Case Type:	Cleanup Program Site
Case Worker:	LC
Local Agency:	Not reported
RB Case Number:	0255
File Location:	Regional Board
Potential Media Affected:	Other Groundwater (uses other than drinking water), Soil, Soil Vapor
Potential Contaminants of Concern:	Not reported
Site History:	The Alondra Industrial Park (AIP) site has been occupied since the early 1970's by several industries involved in metal recycling, sheet metal fabrication, manufacturing of aluminum products, and precious metal recycling. Currently, only precious metal recycling activities are conducted at the AIP site. Site investigations started in the early 1990's. In 1997, soil impacted with volatile organic compounds (VOCs) was excavated and disposed of off-site. Since 2003, a soil vapor extraction (SVE) system operates at the site and removes VOCs from the soils beneath. Groundwater is impacted with VOCs. Groundwater monitoring activities are conducted on a semiannual basis. A dual-phase extraction/groundwater extraction system operated from 2010 to 2014. A dual-phase extraction/soil vapor extraction system operated from 2010 to 2014. VOCs-impacted groundwater was treated onsite and discharged under Los Angeles County Sanitation District (LACSD) industrial wastewater discharge permit. VOCs-impacted soil vapor was treated onsite and discharged to the atmosphere under Air Quality Management District (AQMD) permit. A sub-slab depressurizarion system is in place to mitigate the effects of soil vapor intrusion into indoor air at the site's buildings. To further treat VOCs in groundwater, enrollment under Waste Discharge Requirments Order No. R4-2014-0187 was granted to conduct injection of sodium lactate and bioaugmentation organisms. Injection activites were conducted in January 2015, under Monitoring and Reporting Program No. CI-10066. Injection results are being evaluated for performance.

Click here to access the California GeoTracker records for this facility:

HWP:
EPA Id: CAD060398229

HERAEUS METAL PROCESSING LLC (Continued) **S107147543**

Cleanup Status: OPERATING PERMIT
Latitude: 33.88792
Longitude: -118.0457
Facility Type: Permitted - Operating
Facility Size: Standardized Series B
Team: LORI KOCH
Supervisor: JOANNA LOUIE
Site Code: 300496, 200277
Assembly District: 57
Senate District: 32
Public Information Officer: Not reported
Public Information Officer: Not reported

Activities:

EPA Id: CAD060398229
Facility Type: Permitted - Operating
Unit Names: Not reported
Event Description: Mod Class 1 - No Prior Approval Required - FINAL PERMIT MODIFICATION
Actual Date: 06/22/2012

EPA Id: CAD060398229
Facility Type: Permitted - Operating
Unit Names: REFINERYKETTLES
Event Description: Mod Class 1 - No Prior Approval Required - FINAL PERMIT MODIFICATION (EFFECTIVE)
Actual Date: 12/13/2012

EPA Id: CAD060398229
Facility Type: Permitted - Operating
Unit Names: Not reported
Event Description: Mod Class 1 - No Prior Approval Required - FINAL PERMIT MODIFICATION
Actual Date: 03/18/2013

EPA Id: CAD060398229
Facility Type: Permitted - Operating
Unit Names: BALLMILLS(BM1-4), BLENDERS(B1-3), CONTAINERSTORAGE(S1), CRUCIBLEFURNACES(CF1-4), EVAPORATORS(EV1-6), FILTERPRESS(FP3-5), FILTERPRESSWASTEWATER(FP8/9), PREPSTORAGETANKS, REFINERYCRUDEPRECIPTTANKS(T1-19), REFINERYKETTLES, REFINERYSTORAGETANKS(WS1-3), SOLIDWASTECONTAINER, TRAYFURNACE(TF1,TF2,TF3), WASTEWATERTANKS(A,B,C,D,H,N)
Event Description: New Operating Permit - DRAFT PERMIT
Actual Date: 12/18/1997

EPA Id: CAD060398229
Facility Type: Permitted - Operating
Unit Names: BALLMILLS(BM1-4), BLENDERS(B1-3), CONTAINERSTORAGE(S1), CRUCIBLEFURNACES(CF1-4), EVAPORATORS(EV1-6), FILTERPRESS(FP3-5), FILTERPRESSWASTEWATER(FP8/9), PREPSTORAGETANKS, REFINERYCRUDEPRECIPTTANKS(T1-19), REFINERYKETTLES, REFINERYSTORAGETANKS(WS1-3), S1-A, SOLIDWASTECONTAINER, TRAYFURNACE(TF1,TF2,TF3), WASTEWATERTANKS(A,B,C,D,H,N)
Event Description: Renewal - With Changes - APPLICATION PART B RECEIVED
Actual Date: 12/04/2007

EPA Id: CAD060398229
Facility Type: Permitted - Operating
Unit Names: BALLMILLS(BM1-4), BLENDERS(B1-3), CONTAINERSTORAGE(S1), CRUCIBLEFURNACES(CF1-4), EVAPORATORS(EV1-6), FILTERPRESS(FP3-5),

HERAEUS METAL PROCESSING LLC (Continued) **S107147543**

FILTERPRESSWASTEWATER(FP8/9), PREPSTORAGETANKS, REFINERYCRUDEPRECIPTTANKS(T1-19), REFINERYKETTLES, REFINERYSTORAGETANKS(WS1-3), S1-A, SOLIDWASTECONTAINER, TRAYFURNACE(TF1,TF2,TF3), WASTEWATERTANKS(A,B,C,D,H,N)
Event Description: Renewal - With Changes - DISCLOSURE (CLEARED)
Actual Date: 12/23/2008

EPA Id: CAD060398229
Facility Type: Permitted - Operating
Unit Names: Not reported
Event Description: Mod Class 1 - No Prior Approval Required - FINAL PERMIT MODIFICATION
Actual Date: 04/21/2011

EPA Id: CAD060398229
Facility Type: Permitted - Operating
Unit Names: BALLMILLS(BM1-4), BLENDERS(B1-3), CONTAINERSTORAGE(S1), CRUCIBLEFURNACES(CF1-4), EVAPORATORS(EV1-6), FILTERPRESS(FP3-5), FILTERPRESSWASTEWATER(FP8/9), PREPSTORAGETANKS, REFINERYCRUDEPRECIPTTANKS(T1-19), REFINERYKETTLES, REFINERYSTORAGETANKS(WS1-3), S1-A, SOLIDWASTECONTAINER, TRAYFURNACE(TF1,TF2,TF3), WASTEWATERTANKS(A,B,C,D,H,N)
Event Description: Renewal - With Changes - APPLICATION PART A RECEIVED
Actual Date: 12/04/2007

EPA Id: CAD060398229
Facility Type: Permitted - Operating
Unit Names: BALLMILLS(BM1-4), BLENDERS(B1-3), CONTAINERSTORAGE(S1), CRUCIBLEFURNACES(CF1-4), EVAPORATORS(EV1-6), FILTERPRESS(FP3-5), FILTERPRESSWASTEWATER(FP8/9), PREPSTORAGETANKS, REFINERYCRUDEPRECIPTTANKS(T1-19), REFINERYKETTLES, REFINERYSTORAGETANKS(WS1-3), S1-A, SOLIDWASTECONTAINER, TRAYFURNACE(TF1,TF2,TF3), WASTEWATERTANKS(A,B,C,D,H,N)
Event Description: Renewal - With Changes - 1ST NOTICE OF DEFICIENCY ISSUED
Actual Date: 05/14/2008

EPA Id: CAD060398229
Facility Type: Permitted - Operating
Unit Names: Not reported
Event Description: Mod Class 2 - 2 or More Units - FINAL PERMIT MODIFICATION
Actual Date: 10/31/2006

EPA Id: CAD060398229
Facility Type: Permitted - Operating
Unit Names: Not reported
Event Description: Mod Class 1 - No Prior Approval Required - FINAL PERMIT MODIFICATION (EFFECTIVE)
Actual Date: 12/08/2011

EPA Id: CAD060398229
Facility Type: Permitted - Operating
Unit Names: BALLMILLS(BM1-4), BLENDERS(B1-3), CONTAINERSTORAGE(S1), CRUCIBLEFURNACES(CF1-4), EVAPORATORS(EV1-6), FILTERPRESS(FP3-5), FILTERPRESSWASTEWATER(FP8/9), PREPSTORAGETANKS, REFINERYCRUDEPRECIPTTANKS(T1-19), REFINERYKETTLES, REFINERYSTORAGETANKS(WS1-3), SOLIDWASTECONTAINER, TRAYFURNACE(TF1,TF2,TF3), WASTEWATERTANKS(A,B,C,D,H,N)
Event Description: New Operating Permit - FINAL PERMIT
Actual Date: 04/29/1998

HERAEUS METAL PROCESSING LLC (Continued) **S107147543**

EPA Id: CAD060398229
Facility Type: Permitted - Operating
Unit Names: Not reported
Event Description: Mod Class 1 - No Prior Approval Required - FINAL PERMIT MODIFICATION
Actual Date: 01/25/2013

EPA Id: CAD060398229
Facility Type: Permitted - Operating
Unit Names: BALLMILLS(BM1-4), BLENDERS(B1-3), CONTAINERSTORAGE(S1), CRUCIBLEFURNACES(CF1-4), EVAPORATORS(EV1-6), FILTERPRESS(FP3-5), FILTERPRESSWASTEWATER(FP8/9), PREPSTORAGETANKS, REFINERYCRUDEPRECIPTTANKS(T1-19), REFINERYKETTLES, REFINERYSTORAGETANKS(WS1-3), SOLIDWASTECONTAINER, TRAYFURNACE(TF1,TF2,TF3), WASTEWATERTANKS(A,B,C,D,H,N)
Event Description: New Operating Permit - APPLICATION PART B RECEIVED
Actual Date: 06/23/1997

EPA Id: CAD060398229
Facility Type: Permitted - Operating
Unit Names: Not reported
Event Description: Mod Class 2 - 2 or More Units - FINAL PERMIT MODIFICATION (EFFECTIVE)
Actual Date: 10/31/2006

EPA Id: CAD060398229
Facility Type: Permitted - Operating
Unit Names: REFINERYKETTLES
Event Description: Mod Class 1 - No Prior Approval Required - FINAL PERMIT MODIFICATION
Actual Date: 12/13/2012

EPA Id: CAD060398229
Facility Type: Permitted - Operating
Unit Names: Not reported
Event Description: Mod Class 2 - 2 or More Units - FINAL PERMIT MODIFICATION
Actual Date: 10/05/2007

EPA Id: CAD060398229
Facility Type: Permitted - Operating
Unit Names: BALLMILLS(BM1-4), BLENDERS(B1-3), CONTAINERSTORAGE(S1), CRUCIBLEFURNACES(CF1-4), EVAPORATORS(EV1-6), FILTERPRESS(FP3-5), FILTERPRESSWASTEWATER(FP8/9), PREPSTORAGETANKS, REFINERYCRUDEPRECIPTTANKS(T1-19), REFINERYKETTLES, REFINERYSTORAGETANKS(WS1-3), SOLIDWASTECONTAINER, TRAYFURNACE(TF1,TF2,TF3), WASTEWATERTANKS(A,B,C,D,H,N)
Event Description: New Operating Permit - FINAL PART A & PART B RECEIVED
Actual Date: 12/18/1997

EPA Id: CAD060398229
Facility Type: Permitted - Operating
Unit Names: REFINERYCRUDEPRECIPTTANKS(T1-19)
Event Description: Mod Class 1 - No Prior Approval Required - FINAL PERMIT MODIFICATION (EFFECTIVE)
Actual Date: 10/19/2012

EPA Id: CAD060398229
Facility Type: Permitted - Operating
Unit Names: BALLMILLS(BM1-4), BLENDERS(B1-3), CONTAINERSTORAGE(S1), CRUCIBLEFURNACES(CF1-4), EVAPORATORS(EV1-6), FILTERPRESS(FP3-5), FILTERPRESSWASTEWATER(FP8/9), PREPSTORAGETANKS,

HERAEUS METAL PROCESSING LLC (Continued) **S107147543**

REFINERYCRUDEPRECIPTTANKS(T1-19), REFINERYKETTLES, REFINERYSTORAGETANKS(WS1-3), S1-A, SOLIDWASTECONTAINER, TRAYFURNACE(TF1,TF2,TF3), WASTEWATERTANKS(A,B,C,D,H,N)
Event Description: Renewal - With Changes - PUBLIC COMMENT (END)
Actual Date: 06/24/2011

EPA Id: CAD060398229
Facility Type: Permitted - Operating
Unit Names: Not reported
Event Description: Mod Class 1 - No Prior Approval Required - FINAL PERMIT MODIFICATION
Actual Date: 06/08/2012

EPA Id: CAD060398229
Facility Type: Permitted - Operating
Unit Names: Not reported
Event Description: Mod Class 2 - 2 or More Units - CEQA DETERMINATION
Actual Date: 10/31/2006

EPA Id: CAD060398229
Facility Type: Permitted - Operating
Unit Names: Not reported
Event Description: Mod Class 1 - No Prior Approval Required - FINAL PERMIT MODIFICATION (EFFECTIVE)
Actual Date: 11/17/2015

EPA Id: CAD060398229
Facility Type: Permitted - Operating
Unit Names: BALLMILLS(BM1-4), BLENDERS(B1-3), CONTAINERSTORAGE(S1), CRUCIBLEFURNACES(CF1-4), EVAPORATORS(EV1-6), FILTERPRESS(FP3-5), FILTERPRESSWASTEWATER(FP8/9), PREPSTORAGETANKS, REFINERYCRUDEPRECIPTTANKS(T1-19), REFINERYKETTLES, REFINERYSTORAGETANKS(WS1-3), SOLIDWASTECONTAINER, TRAYFURNACE(TF1,TF2,TF3), WASTEWATERTANKS(A,B,C,D,H,N)
Event Description: New Operating Permit - PUBLIC COMMENT (END)
Actual Date: 02/01/1998

EPA Id: CAD060398229
Facility Type: Permitted - Operating
Unit Names: BALLMILLS(BM1-4), BLENDERS(B1-3), CONTAINERSTORAGE(S1), CRUCIBLEFURNACES(CF1-4), EVAPORATORS(EV1-6), FILTERPRESS(FP3-5), FILTERPRESSWASTEWATER(FP8/9), PREPSTORAGETANKS, REFINERYCRUDEPRECIPTTANKS(T1-19), REFINERYKETTLES, REFINERYSTORAGETANKS(WS1-3), S1-A, SOLIDWASTECONTAINER, TRAYFURNACE(TF1,TF2,TF3), WASTEWATERTANKS(A,B,C,D,H,N)
Event Description: Renewal - With Changes - ADMINISTRATIVE REVIEW COMPLETE
Actual Date: 12/27/2007

EPA Id: CAD060398229
Facility Type: Permitted - Operating
Unit Names: REFINERYCRUDEPRECIPTTANKS(T1-19)
Event Description: Mod Class 1 - No Prior Approval Required - FINAL PERMIT MODIFICATION
Actual Date: 10/19/2012

EPA Id: CAD060398229
Facility Type: Permitted - Operating
Unit Names: BALLMILLS(BM1-4), BLENDERS(B1-3), CONTAINERSTORAGE(S1), CRUCIBLEFURNACES(CF1-4), EVAPORATORS(EV1-6), FILTERPRESS(FP3-5), FILTERPRESSWASTEWATER(FP8/9), PREPSTORAGETANKS,

HERAEUS METAL PROCESSING LLC (Continued) **S107147543**

REFINERYCRUDEPRECIPTTANKS(T1-19), REFINERYKETTLES, REFINERYSTORAGETANKS(WS1-3), S1-A, SOLIDWASTECONTAINER, TRAYFURNACE(TF1,TF2,TF3), WASTEWATERTANKS(A,B,C,D,H,N)
Event Description: Renewal - With Changes - FINAL PERMIT RENEWAL
Actual Date: 09/26/2011

EPA Id: CAD060398229
Facility Type: Permitted - Operating
Unit Names: Not reported
Event Description: Mod Class 1 - No Prior Approval Required - FINAL PERMIT MODIFICATION
Actual Date: 12/08/2011

EPA Id: CAD060398229
Facility Type: Permitted - Operating
Unit Names: Not reported
Event Description: Mod Class 2 - 2 or More Units - PUBLIC COMMENT (PUBLIC MEETING)
Actual Date: 12/07/2014

EPA Id: CAD060398229
Facility Type: Permitted - Operating
Unit Names: Not reported
Event Description: Mod Class 1 - No Prior Approval Required - FINAL PERMIT MODIFICATION
Actual Date: 11/17/2015

EPA Id: CAD060398229
Facility Type: Permitted - Operating
Unit Names: BALLMILLS(BM1-4), BLENDERS(B1-3), CONTAINERSTORAGE(S1), CRUCIBLEFURNACES(CF1-4), EVAPORATORS(EV1-6), FILTERPRESS(FP3-5), FILTERPRESSWASTEWATER(FP8/9), PREPSTORAGETANKS, REFINERYCRUDEPRECIPTTANKS(T1-19), REFINERYKETTLES, REFINERYSTORAGETANKS(WS1-3), SOLIDWASTECONTAINER, TRAYFURNACE(TF1,TF2,TF3), WASTEWATERTANKS(A,B,C,D,H,N)
Event Description: New Operating Permit - PUBLIC COMMENT (BEGIN)
Actual Date: 12/18/1997

EPA Id: CAD060398229
Facility Type: Permitted - Operating
Unit Names: BALLMILLS(BM1-4), BLENDERS(B1-3), CONTAINERSTORAGE(S1), CRUCIBLEFURNACES(CF1-4), EVAPORATORS(EV1-6), FILTERPRESS(FP3-5), FILTERPRESSWASTEWATER(FP8/9), PREPSTORAGETANKS, REFINERYCRUDEPRECIPTTANKS(T1-19), REFINERYKETTLES, REFINERYSTORAGETANKS(WS1-3), S1-A, SOLIDWASTECONTAINER, TRAYFURNACE(TF1,TF2,TF3), WASTEWATERTANKS(A,B,C,D,H,N)
Event Description: Renewal - With Changes - FINAL PART A & PART B RECEIVED
Actual Date: 05/27/2010

EPA Id: CAD060398229
Facility Type: Permitted - Operating
Unit Names: BALLMILLS(BM1-4), BLENDERS(B1-3), CONTAINERSTORAGE(S1), CRUCIBLEFURNACES(CF1-4), EVAPORATORS(EV1-6), FILTERPRESS(FP3-5), FILTERPRESSWASTEWATER(FP8/9), PREPSTORAGETANKS, REFINERYCRUDEPRECIPTTANKS(T1-19), REFINERYKETTLES, REFINERYSTORAGETANKS(WS1-3), S1-A, SOLIDWASTECONTAINER, TRAYFURNACE(TF1,TF2,TF3), WASTEWATERTANKS(A,B,C,D,H,N)
Event Description: Renewal - With Changes - FINAL CEQA
Actual Date: 09/26/2011

HERAEUS METAL PROCESSING LLC (Continued) **S107147543**

EPA Id: CAD060398229
Facility Type: Permitted - Operating
Unit Names: BALLMILLS(BM1-4), BLENDERS(B1-3), CONTAINERSTORAGE(S1), CRUCIBLEFURNACES(CF1-4), EVAPORATORS(EV1-6), FILTERPRESS(FP3-5), FILTERPRESSWASTEWATER(FP8/9), PREPSTORAGETANKS, REFINERYCRUDEPRECIPTTANKS(T1-19), REFINERYKETTLES, REFINERYSTORAGETANKS(WS1-3), S1-A, SOLIDWASTECONTAINER, TRAYFURNACE(TF1,TF2,TF3), WASTEWATERTANKS(A,B,C,D,H,N)
Event Description: Renewal - With Changes - FINAL PERMIT RENEWAL (EFFECTIVE)
Actual Date: 10/31/2011

EPA Id: CAD060398229
Facility Type: Permitted - Operating
Unit Names: Not reported
Event Description: Mod Class 1 - No Prior Approval Required - FINAL PERMIT MODIFICATION (EFFECTIVE)
Actual Date: 01/25/2013

EPA Id: CAD060398229
Facility Type: Permitted - Operating
Unit Names: Not reported
Event Description: Mod Class 2 - 2 or More Units - FINAL PERMIT MODIFICATION (EFFECTIVE)
Actual Date: 10/05/2007

EPA Id: CAD060398229
Facility Type: Permitted - Operating
Unit Names: Not reported
Event Description: Mod Class 2 - 2 or More Units - PUBLIC COMMENT (END)
Actual Date: 09/04/2006

EPA Id: CAD060398229
Facility Type: Permitted - Operating
Unit Names: BALLMILLS(BM1-4), BLENDERS(B1-3), CONTAINERSTORAGE(S1), CRUCIBLEFURNACES(CF1-4), EVAPORATORS(EV1-6), FILTERPRESS(FP3-5), FILTERPRESSWASTEWATER(FP8/9), PREPSTORAGETANKS, REFINERYCRUDEPRECIPTTANKS(T1-19), REFINERYKETTLES, REFINERYSTORAGETANKS(WS1-3), S1-A, SOLIDWASTECONTAINER, TRAYFURNACE(TF1,TF2,TF3), WASTEWATERTANKS(A,B,C,D,H,N)
Event Description: Renewal - With Changes - PUBLIC COMMENT (BEGIN)
Actual Date: 05/10/2011

EPA Id: CAD060398229
Facility Type: Permitted - Operating
Unit Names: BALLMILLS(BM1-4), BLENDERS(B1-3), CONTAINERSTORAGE(S1), CRUCIBLEFURNACES(CF1-4), EVAPORATORS(EV1-6), FILTERPRESS(FP3-5), FILTERPRESSWASTEWATER(FP8/9), PREPSTORAGETANKS, REFINERYCRUDEPRECIPTTANKS(T1-19), REFINERYKETTLES, REFINERYSTORAGETANKS(WS1-3), S1-A, SOLIDWASTECONTAINER, TRAYFURNACE(TF1,TF2,TF3), WASTEWATERTANKS(A,B,C,D,H,N)
Event Description: Renewal - With Changes - FINAL PERMIT RENEWAL (EXPIRES)
Actual Date: 10/31/2021

EPA Id: CAD060398229
Facility Type: Permitted - Operating
Unit Names: BALLMILLS(BM1-4), BLENDERS(B1-3), CONTAINERSTORAGE(S1), CRUCIBLEFURNACES(CF1-4), EVAPORATORS(EV1-6), FILTERPRESS(FP3-5), FILTERPRESSWASTEWATER(FP8/9), PREPSTORAGETANKS, REFINERYCRUDEPRECIPTTANKS(T1-19), REFINERYKETTLES,

HERAEUS METAL PROCESSING LLC (Continued) **S107147543**

REFINERYSTORAGETANKS(WS1-3), SOLIDWASTECONTAINER, TRAYFURNACE(TF1,TF2,TF3), WASTEWATERTANKS(A,B,C,D,H,N)
Event Description: New Operating Permit - FINAL PERMIT (EXPIRES)
Actual Date: 05/30/2008

EPA Id: CAD060398229
Facility Type: Permitted - Operating
Unit Names: BALLMILLS(BM1-4), BLENDERS(B1-3), CONTAINERSTORAGE(S1), CRUCIBLEFURNACES(CF1-4), EVAPORATORS(EV1-6), FILTERPRESS(FP3-5), FILTERPRESSWASTEWATER(FP8/9), PREPSTORAGETANKS, REFINERYCRUDEPRECIPTTANKS(T1-19), REFINERYKETTLES, REFINERYSTORAGETANKS(WS1-3), S1-A, SOLIDWASTECONTAINER, TRAYFURNACE(TF1,TF2,TF3), WASTEWATERTANKS(A,B,C,D,H,N)
Event Description: Renewal - With Changes - CALL-IN LETTER ISSUED
Actual Date: 01/12/2007

EPA Id: CAD060398229
Facility Type: Permitted - Operating
Unit Names: Not reported
Event Description: Mod Class 2 - 2 or More Units - PUBLIC COMMENT (BEGIN)
Actual Date: 11/11/2004

EPA Id: CAD060398229
Facility Type: Permitted - Operating
Unit Names: Not reported
Event Description: Mod Class 2 - 2 or More Units - CEQA DETERMINATION
Actual Date: 10/05/2007

EPA Id: CAD060398229
Facility Type: Permitted - Operating
Unit Names: Not reported
Event Description: Mod Class 2 - 2 or More Units - PUBLIC COMMENT (PUBLIC MEETING)
Actual Date: 08/10/2006

EPA Id: CAD060398229
Facility Type: Permitted - Operating
Unit Names: BALLMILLS(BM1-4), BLENDERS(B1-3), CONTAINERSTORAGE(S1), CRUCIBLEFURNACES(CF1-4), EVAPORATORS(EV1-6), FILTERPRESS(FP3-5), FILTERPRESSWASTEWATER(FP8/9), PREPSTORAGETANKS, REFINERYCRUDEPRECIPTTANKS(T1-19), REFINERYKETTLES, REFINERYSTORAGETANKS(WS1-3), S1-A, SOLIDWASTECONTAINER, TRAYFURNACE(TF1,TF2,TF3), WASTEWATERTANKS(A,B,C,D,H,N)
Event Description: Renewal - With Changes - TECHNICAL COMPLETE LETTER
Actual Date: 05/27/2010

EPA Id: CAD060398229
Facility Type: Permitted - Operating
Unit Names: Not reported
Event Description: Mod Class 1* - Prior Approval Required - FINAL PERMIT MODIFICATION
Actual Date: 09/18/2000

EPA Id: CAD060398229
Facility Type: Permitted - Operating
Unit Names: BALLMILLS(BM1-4), BLENDERS(B1-3), CONTAINERSTORAGE(S1), CRUCIBLEFURNACES(CF1-4), EVAPORATORS(EV1-6), FILTERPRESS(FP3-5), FILTERPRESSWASTEWATER(FP8/9), PREPSTORAGETANKS, REFINERYCRUDEPRECIPTTANKS(T1-19), REFINERYKETTLES,

HERAEUS METAL PROCESSING LLC (Continued) **S107147543**

REFINERYSTORAGETANKS(WS1-3), SOLIDWASTECONTAINER, TRAYFURNACE(TF1,TF2,TF3), WASTEWATERTANKS(A,B,C,D,H,N)
Event Description: New Operating Permit - FINAL PERMIT (EFFECTIVE)
Actual Date: 06/02/1998

EPA Id: CAD060398229
Facility Type: Permitted - Operating
Unit Names: Not reported
Event Description: Mod Class 1 - No Prior Approval Required - FINAL PERMIT MODIFICATION (EFFECTIVE)
Actual Date: 03/18/2013

EPA Id: CAD060398229
Facility Type: Permitted - Operating
Unit Names: Not reported
Event Description: Mod Class 2 - 2 or More Units - PUBLIC COMMENT (END)
Actual Date: 01/10/2005

EPA Id: CAD060398229
Facility Type: Permitted - Operating
Unit Names: Not reported
Event Description: Mod Class 2 - 2 or More Units - PUBLIC COMMENT (BEGIN)
Actual Date: 07/07/2006

Closure:
EPA Id: CAD060398229
Facility Type: Permitted - Operating
Unit Names: BIF1
Event Description: Closure Administrative - ISSUE CLOSURE VERIFICATION
Actual Date: 07/03/2013

EPA Id: CAD060398229
Facility Type: Permitted - Operating
Unit Names: S1-A
Event Description: Closure - ISSUE CLOSURE VERIFICATION
Actual Date: 01/27/2012

EPA Id: CAD060398229
Facility Type: Permitted - Operating
Unit Names: S1-A
Event Description: Closure - RECEIVE CLOSURE CERTIFICATION
Actual Date: 01/17/2012

Alias:
EPA Id: CAD060398229
Facility Type: Permitted - Operating
Alias Type: Project Code (Site Code)
Alias: 300496

EPA Id: CAD060398229
Facility Type: Permitted - Operating
Alias Type: Project Code (Site Code)
Alias: 200277

EPA Id: CAD060398229
Facility Type: Permitted - Operating
Alias Type: FRS

HERAEUS METAL PROCESSING LLC (Continued) **S107147543**

Alias: 110002421264

EPA Id: CAD060398229
Facility Type: Permitted - Operating
Alias Type: Alternate Name
Alias: HERAEUS METAL PROCESSING INC

NPDES:

Npdes Number:	CAS000001
Facility Status:	Active
Agency Id:	0
Region:	4
Regulatory Measure Id:	191049
Order No:	97-03-DWQ
Regulatory Measure Type:	Enrollee
Place Id:	Not reported
WDID:	4 19I015954
Program Type:	Industrial
Adoption Date Of Regulatory Measure:	Not reported
Effective Date Of Regulatory Measure:	07/18/2000
Expiration Date Of Regulatory Measure:	Not reported
Termination Date Of Regulatory Measure:	Not reported
Discharge Name:	Heraeus Precious Metals North America LLC
Discharge Address:	15524 Carmenita Road
Discharge City:	Santa Fe Springs
Discharge State:	California
Discharge Zip:	90670
RECEIVED DATE:	Not reported
PROCESSED DATE:	Not reported
STATUS CODE NAME:	Not reported
STATUS DATE:	Not reported
PLACE SIZE:	Not reported
PLACE SIZE UNIT:	Not reported
FACILITY CONTACT NAME:	Not reported
FACILITY CONTACT TITLE:	Not reported
FACILITY CONTACT PHONE:	Not reported
FACILITY CONTACT PHONE EXT:	Not reported
FACILITY CONTACT EMAIL:	Not reported
OPERATOR NAME:	Not reported
OPERATOR ADDRESS:	Not reported
OPERATOR CITY:	Not reported
OPERATOR STATE:	Not reported
OPERATOR ZIP:	Not reported
OPERATOR CONTACT NAME:	Not reported
OPERATOR CONTACT TITLE:	Not reported
OPERATOR CONTACT PHONE:	Not reported
OPERATOR CONTACT PHONE EXT:	Not reported
OPERATOR CONTACT EMAIL:	Not reported
OPERATOR TYPE:	Not reported
DEVELOPER NAME:	Not reported
DEVELOPER ADDRESS:	Not reported
DEVELOPER CITY:	Not reported
DEVELOPER STATE:	Not reported
DEVELOPER ZIP:	Not reported
DEVELOPER CONTACT NAME:	Not reported
DEVELOPER CONTACT TITLE:	Not reported

HERAEUS METAL PROCESSING LLC (Continued) **S107147543**

CONSTYPE LINEAR UTILITY IND:	Not reported
EMERGENCY PHONE NO:	Not reported
EMERGENCY PHONE EXT:	Not reported
CONSTYPE ABOVE GROUND IND:	Not reported
CONSTYPE BELOW GROUND IND:	Not reported
CONSTYPE CABLE LINE IND:	Not reported
CONSTYPE COMM LINE IND:	Not reported
CONSTYPE COMMERTIAL IND:	Not reported
CONSTYPE ELECTRICAL LINE IND:	Not reported
CONSTYPE GAS LINE IND:	Not reported
CONSTYPE INDUSTRIAL IND:	Not reported
CONSTYPE OTHER DESRIPTION:	Not reported
CONSTYPE OTHER IND:	Not reported
CONSTYPE RECONS IND:	Not reported
CONSTYPE RESIDENTIAL IND:	Not reported
CONSTYPE TRANSPORT IND:	Not reported
CONSTYPE UTILITY DESCRIPTION:	Not reported
CONSTYPE UTILITY IND:	Not reported
CONSTYPE WATER SEWER IND:	Not reported
DIR DISCHARGE USWATER IND:	Not reported
RECEIVING WATER NAME:	Not reported
CERTIFIER NAME:	Not reported
CERTIFIER TITLE:	Not reported
CERTIFICATION DATE:	Not reported
PRIMARY SIC:	Not reported
SECONDARY SIC:	Not reported
TERTIARY SIC:	Not reported
Npdes Number:	Not reported
Facility Status:	Not reported
Agency Id:	Not reported
Region:	4
Regulatory Measure Id:	191049
Order No:	Not reported
Regulatory Measure Type:	Industrial
Place Id:	Not reported
WDID:	4 19I015954
Program Type:	Not reported
Adoption Date Of Regulatory Measure:	Not reported
Effective Date Of Regulatory Measure:	Not reported
Expiration Date Of Regulatory Measure:	Not reported
Termination Date Of Regulatory Measure:	Not reported
Discharge Name:	Not reported
Discharge Address:	Not reported
Discharge City:	Not reported
Discharge State:	Not reported
Discharge Zip:	Not reported
RECEIVED DATE:	5/9/2008
PROCESSED DATE:	7/18/2000
STATUS CODE NAME:	Active
STATUS DATE:	7/18/2000
PLACE SIZE:	4
PLACE SIZE UNIT:	52
FACILITY CONTACT NAME:	Peter Eckert
FACILITY CONTACT TITLE:	Not reported
FACILITY CONTACT PHONE:	562-483-1830
FACILITY CONTACT PHONE EXT:	Not reported

HERAEUS METAL PROCESSING LLC (Continued) **S107147543**

FACILITY CONTACT EMAIL:	Not reported
OPERATOR NAME:	Heraeus Metal Processing Inc
OPERATOR ADDRESS:	15524 carmenita rd
OPERATOR CITY:	Santa Fe Springs
OPERATOR STATE:	California
OPERATOR ZIP:	90670
OPERATOR CONTACT NAME:	Peter Eckert
OPERATOR CONTACT TITLE:	Not reported
OPERATOR CONTACT PHONE:	562-483-1830
OPERATOR CONTACT PHONE EXT:	Not reported
OPERATOR CONTACT EMAIL:	Not reported
OPERATOR TYPE:	Private Business
DEVELOPER NAME:	Not reported
DEVELOPER ADDRESS:	Not reported
DEVELOPER CITY:	Not reported
DEVELOPER STATE:	California
DEVELOPER ZIP:	Not reported
DEVELOPER CONTACT NAME:	Not reported
DEVELOPER CONTACT TITLE:	Not reported
CONSTYPE LINEAR UTILITY IND:	Not reported
EMERGENCY PHONE NO:	562-921-7464
EMERGENCY PHONE EXT:	Not reported
CONSTYPE ABOVE GROUND IND:	Not reported
CONSTYPE BELOW GROUND IND:	Not reported
CONSTYPE CABLE LINE IND:	Not reported
CONSTYPE COMM LINE IND:	Not reported
CONSTYPE COMMERTIAL IND:	Not reported
CONSTYPE ELECTRICAL LINE IND:	Not reported
CONSTYPE GAS LINE IND:	Not reported
CONSTYPE INDUSTRIAL IND:	Not reported
CONSTYPE OTHER DESRIPTION:	Not reported
CONSTYPE OTHER IND:	Not reported
CONSTYPE RECONS IND:	Not reported
CONSTYPE RESIDENTIAL IND:	Not reported
CONSTYPE TRANSPORT IND:	Not reported
CONSTYPE UTILITY DESCRIPTION:	Not reported
CONSTYPE UTILITY IND:	Not reported
CONSTYPE WATER SEWER IND:	Not reported
DIR DISCHARGE USWATER IND:	Not reported
RECEIVING WATER NAME:	Pacific Ocean
CERTIFIER NAME:	Not reported
CERTIFIER TITLE:	Not reported
CERTIFICATION DATE:	Not reported
PRIMARY SIC:	3341-Secondary Smelting and Refining of Nonferrous Metals
SECONDARY SIC:	Not reported
TERTIARY SIC:	Not reported

ICE:

Envirostor ID:	3001425
EPA ID:	CAD060398229
Site Type:	INSPECTION
Facility Status:	No Action

Enforcement:

Action Type:	Consent Order with Enforcement and Settlement - Federal CA/FO (385)
Action Date:	08/27/2003

HERAEUS METAL PROCESSING LLC (Continued) **S107147543**

Action Type: Consent Order with Enforcement and Settlement - Federal CA/FO (385)
Action Date: 01/21/2004

Action Type: Consent Order with Enforcement and Settlement - Federal CA/FO (385)
Action Date: 01/03/2007

Action Type: Consent Order with Enforcement and Settlement - Federal CA/FO (385)
Action Date: 12/26/2008

Action Type: Consent Order with Enforcement and Settlement - Federal CA/FO (385)
Action Date: 08/28/2007

Action Type: Consent Order with Enforcement and Settlement - Federal CA/FO (385)
Action Date: 12/15/2011

Action Type: Consent Order with Enforcement and Settlement - Federal CA/FO (385)
Action Date: 05/14/2013

Action Type: Consent Order with Enforcement and Settlement - Federal CA/FO (385)
Action Date: 10/06/2010

Inspection:
Action Type: Compliance Evaluation Inspection - Standardized Permit
Action Date: 06/02/2009
Violation Class: Class 1, Class 2
RTC Date: 10/06/2010

Action Type: Financial Records Review - Standardized Permit
Action Date: 03/05/2007
Violation Class: No Violations
RTC Date: Not reported

Action Type: Financial Records Review - Treatment, Storage and Disposal
Action Date: 06/16/2006
Violation Class: No Violations
RTC Date: Not reported

Action Type: Compliance Evaluation Inspection - Treatment, Storage and Disposal
Action Date: 01/20/2004
Violation Class: Class 1, Minor
RTC Date: 01/03/2007

Action Type: Compliance Evaluation Inspection - Standardized Permit
Action Date: 03/26/2002
Violation Class: Class 1, Class 2, Minor
RTC Date: 01/21/2004

Action Type: Financial Records Review - Standardized Permit
Action Date: 02/04/2008
Violation Class: No Violations
RTC Date: Not reported

Action Type: Compliance Evaluation Inspection - Standardized Permit
Action Date: 02/28/2001
Violation Class: Class 1, Class 2, Minor
RTC Date: 09/26/2001

HERAEUS METAL PROCESSING LLC (Continued) **S107147543**

Action Type: Facility Self Disclosure - Treatment, Storage and Disposal
Action Date: 10/21/2003
Violation Class: Class 1
RTC Date: 05/14/2004

Action Type: Compliance Evaluation Inspection - Standardized Permit
Action Date: 08/23/1999
Violation Class: Minor
RTC Date: 08/24/1999

Action Type: Financial Records Review - Standardized Permit
Action Date: 04/28/2010
Violation Class: No Violations
RTC Date: Not reported

Action Type: Financial Records Review - Standardized Permit
Action Date: 11/16/2011
Violation Class: No Violations
RTC Date: Not reported

Action Type: Compliance Evaluation Inspection - Standardized Permit
Action Date: 06/17/2008
Violation Class: Class 1, Minor
RTC Date: 12/26/2008

Action Type: Financial Records Review - Standardized Permit
Action Date: 03/10/2009
Violation Class: No Violations
RTC Date: Not reported

Action Type: Financial Records Review - Standardized Permit
Action Date: 05/29/2001
Violation Class: No Violations
RTC Date: Not reported

Action Type: Financial Records Review - Treatment, Storage and Disposal
Action Date: 02/19/2004
Violation Class: No Violations
RTC Date: Not reported

Action Type: Compliance Evaluation Inspection - Standardized Permit
Action Date: 03/19/2007
Violation Class: Class 1
RTC Date: 07/16/2007

Action Type: Compliance Evaluation Inspection - Standardized Permit
Action Date: 06/29/2011
Violation Class: Class 1, Minor
RTC Date: 08/04/2011

Action Type: Compliance Evaluation Inspection - Standardized Permit
Action Date: 05/21/2012
Violation Class: Class 2, Minor
RTC Date: 05/14/2013

Action Type: Compliance Evaluation Inspection - Standardized Permit
Action Date: 04/26/2010

HERAEUS METAL PROCESSING LLC (Continued) **S107147543**

Violation Class: Class 2, Minor
RTC Date: 05/28/2010

Action Type: Financial Records Review - Standardized Permit
Action Date: 07/23/2012
Violation Class: No Violations
RTC Date: Not reported

Action Type: Compliance Evaluation Inspection - Standardized Permit
Action Date: 06/25/2013
Violation Class: Class 2
RTC Date: 02/12/2014

Action Type: Financial Records Review - Standardized Permit
Action Date: 06/25/2013
Violation Class: No Violations
RTC Date: Not reported

Action Type: Compliance Evaluation Inspection - Standardized Permit
Action Date: 06/29/2015
Violation Class: Minor
RTC Date: 08/14/2015

Action Type: Financial Records Review - Standardized Permit
Action Date: 08/05/2015
Violation Class: No Violations
RTC Date: Not reported

AG124 **BEAR STATE A/C SERVICES** **SLIC U001565005**
NW **13139 ROSECRANS** **HIST CORTESE N/A**
1/4-1/2 **SANTA FE SPRINGS, CA 90670**
0.480 mi.
2532 ft. **Site 1 of 2 in cluster AG**

Relative:
Higher

Actual:
84 ft.

SLIC:
Region: STATE
Facility Status: **Completed - Case Closed**
Status Date: 04/13/1996
Global Id: SLT43270268
Lead Agency: LOS ANGELES RWQCB (REGION 4)
Lead Agency Case Number: Not reported
Latitude: 33.9026747870343
Longitude: -118.051314353943
Case Type: Cleanup Program Site
Case Worker: Not reported
Local Agency: Not reported
RB Case Number: 0465
File Location: Not reported
Potential Media Affected: Not reported
Potential Contaminants of Concern: Not reported
Site History: Not reported

Click here to access the California GeoTracker records for this facility:

HIST CORTESE:
Region: CORTESE

BEAR STATE A/C SERVICES (Continued) **U001565005**

Facility County Code: 19
Reg By: LTNKA
Reg Id: I-14444

AG125 **BEAR STATE A/C SERVICES** **LUST** **S101642816**
NW **13139 ROSECRANS** **SLIC** **N/A**
1/4-1/2 **SANTA FE SPRINGS, CA 90670**
0.480 mi.
2532 ft. **Site 2 of 2 in cluster AG**

Relative:
Higher

Actual:
84 ft.

LUST REG 4:

Region:	4	
Regional Board:	04	
County:	Los Angeles	
Facility Id:	I-14444	
Status:	Case Closed	
Substance:	Gasoline	
Substance Quantity:	Not reported	
Local Case No:	Not reported	
Case Type:	Soil	
Abatement Method Used at the Site:		Not reported
Global ID:	T0603704170	
W Global ID:	Not reported	
Staff:	SLC	
Local Agency:	19049	
Cross Street:	Not reported	
Enforcement Type:	Not reported	
Date Leak Discovered:	10/26/1988	
Date Leak First Reported:		1/31/1990
Date Leak Record Entered:	12/5/1990	
Date Confirmation Began:	Not reported	
Date Leak Stopped:	10/26/1988	
Date Case Last Changed on Database:		9/26/1995
Date the Case was Closed:		2/5/1996
How Leak Discovered:	Tank Closure	
How Leak Stopped:	Not reported	
Cause of Leak:	UNK	
Leak Source:	UNK	
Operator:	NELSON, MARK	
Water System:	Not reported	
Well Name:	Not reported	
Approx. Dist To Production Well (ft):		4711.276802790022097172091945 6
Source of Cleanup Funding:		UNK
Preliminary Site Assessment Workplan Submitted:		Not reported
Preliminary Site Assessment Began:		Not reported
Pollution Characterization Began:		Not reported
Remediation Plan Submitted:		Not reported
Remedial Action Underway:		Not reported
Post Remedial Action Monitoring Began:		Not reported
Enforcement Action Date:		Not reported
Historical Max MTBE Date:		Not reported
Hist Max MTBE Conc in Groundwater:		Not reported
Hist Max MTBE Conc in Soil:		Not reported
Significant Interim Remedial Action Taken:		Not reported
GW Qualifier:	Not reported	
Soil Qualifier:	Not reported	
Organization:	Not reported	
Owner Contact:	Not reported	

BEAR STATE A/C SERVICES (Continued) **S101642816**

Responsible Party: BLANK RP
RP Address: 35755 SINGING FALLS, TEMECULA, 92390
Program: SLIC
Lat/Long: 33.9024902 / -1
Local Agency Staff: UNK
Beneficial Use: Not reported
Priority: Not reported
Cleanup Fund Id: Not reported
Suspended: Not reported
Assigned Name: Not reported
Summary: SUBSTANCE INVOLVED IS AVIATION FUEL AS FREE PRODUCT. RP IS ACCUSING GOLDEN WEST REFINERY FOR THE CONTAMINATION. RP DIDREMOVE TANKS AND REPLACED CONTAMINATED SOIL INTO EXCAVATION.TRANSFERRED TO JR SINCE THEY ARE HANDLING GOL

SLIC REG 4:
Region: 4
Facility Status: No further action required
SLIC: 0465
Substance: TPH
Staff: Not reported

126
SE
1/4-1/2
0.481 mi.
2538 ft.

STONE CONTAINER CORP
13833 E FREEWAY DR
SANTA FE SPRINGS, CA 90670

RCRA-SQG **1000411022**
SLIC **CAD981639131**
FINDS
ECHO

Relative:
Lower

Actual:
67 ft.

RCRA-SQG:
Date form received by agency: 02/24/1993
Facility name: STONE CONTAINER CORP
Facility address: 13833 E FREEWAY DR
SANTA FE SPRINGS, CA 90670
EPA ID: CAD981639131
Contact: PAUL SMITH
Contact address: 13833 E FREEWAY DR
SANTA FE SPRINGS, CA 90670
Contact country: US
Contact telephone: (310) 921-1311
Contact email: Not reported
EPA Region: 09
Classification: Small Small Quantity Generator
Description: Handler: generates more than 100 and less than 1000 kg of hazardous waste during any calendar month and accumulates less than 6000 kg of hazardous waste at any time; or generates 100 kg or less of hazardous waste during any calendar month, and accumulates more than 1000 kg of hazardous waste at any time

Owner/Operator Summary:
Owner/operator name: STONE CONTAINER CORP
Owner/operator address: 13833 E FREEWAY DR
SANTA FE SPRINGS, CA 90670
Owner/operator country: Not reported
Owner/operator telephone: (310) 921-1311
Legal status: Private
Owner/Operator Type: Owner
Owner/Op start date: Not reported

STONE CONTAINER CORP (Continued) **1000411022**

Owner/Op end date: Not reported

Owner/operator name: NOT REQUIRED
Owner/operator address: NOT REQUIRED
NOT REQUIRED, ME 99999
Owner/operator country: Not reported
Owner/operator telephone: (415) 555-1212
Legal status: Private
Owner/Operator Type: Operator
Owner/Op start date: Not reported
Owner/Op end date: Not reported

Handler Activities Summary:
U.S. importer of hazardous waste: No
Mixed waste (haz. and radioactive): No
Recycler of hazardous waste: No
Transporter of hazardous waste: No
Treater, storer or disposer of HW: No
Underground injection activity: No
On-site burner exemption: No
Furnace exemption: No
Used oil fuel burner: No
Used oil processor: No
User oil refiner: No
Used oil fuel marketer to burner: No
Used oil Specification marketer: No
Used oil transfer facility: No
Used oil transporter: No

Violation Status: No violations found

SLIC:
Region: STATE
Facility Status: **Completed - Case Closed**
Status Date: 10/28/1996
Global Id: SL204211521
Lead Agency: LOS ANGELES RWQCB (REGION 4)
Lead Agency Case Number: Not reported
Latitude: 33.88921
Longitude: -118.036944
Case Type: Cleanup Program Site
Case Worker: Not reported
Local Agency: Not reported
RB Case Number: 0373
File Location: Not reported
Potential Media Affected: Not reported
Potential Contaminants of Concern: Not reported
Site History: Not reported

Click here to access the California GeoTracker records for this facility:

SLIC REG 4:
Region: 4
Facility Status: No further action required
SLIC: 0373
Substance: Not reported
Staff: Manjulika Chakarbarti

STONE CONTAINER CORP (Continued) **1000411022**

FINDS:

Registry ID: 110002734694

Environmental Interest/Information System
AIR EMISSIONS CLASSIFICATION UNKNOWN

California Hazardous Waste Tracking System - Datamart (HWTS-DATAMART) provides California with information on hazardous waste shipments for generators, transporters, and treatment, storage, and disposal facilities.

RCRAInfo is a national information system that supports the Resource Conservation and Recovery Act (RCRA) program through the tracking of events and activities related to facilities that generate, transport, and treat, store, or dispose of hazardous waste. RCRAInfo allows RCRA program staff to track the notification, permit, compliance, and corrective action activities required under RCRA.

ECHO:
Envid: 1000411022
Registry ID: 110002734694
DFR URL: http://echo.epa.gov/detailed_facility_report?fid=110002734694

---

127 West 1/4-1/2 0.485 mi. 2562 ft.

UNITED ROCK AND CONCRETE **LUST S101297976**
12976 FIRESTONE **HIST CORTESE N/A**
SANTA FE SPRINGS, CA 90670

Relative: Higher

Actual: 80 ft.

LUST:
Region: STATE
Global Id: T0603703631
Latitude: 33.898459
Longitude: -118.0559816
Case Type: LUST Cleanup Site
Status: Completed - Case Closed
Status Date: 05/09/1990
Lead Agency: SANTA FE SPRINGS, CITY OF
Case Worker: Not reported
Local Agency: Not reported
RB Case Number: I-10587
LOC Case Number: Not reported
File Location: Not reported
Potential Media Affect: Soil
Potential Contaminants of Concern: Diesel
Site History: Not reported

Click here to access the California GeoTracker records for this facility:

Contact:
Global Id: T0603703631
Contact Type: Regional Board Caseworker
Contact Name: YUE RONG
Organization Name: LOS ANGELES RWQCB (REGION 4)
Address: 320 W. 4TH ST., SUITE 200

UNITED ROCK AND CONCRETE (Continued) **S101297976**

City: Los Angeles
Email: yrong@waterboards.ca.gov
Phone Number: Not reported

Global Id: T0603703631
Contact Type: Local Agency Caseworker
Contact Name: UNK
Organization Name: R4 UNKNOWN
Address: Not reported
City: R4 UNKNOWN
Email: Not reported
Phone Number: Not reported

Status History:
Global Id: T0603703631
Status: Completed - Case Closed
Status Date: 05/09/1990

Global Id: T0603703631
Status: Open - Case Begin Date
Status Date: 01/23/1990

Global Id: T0603703631
Status: Open - Site Assessment
Status Date: 02/12/1990

Regulatory Activities:
Global Id: T0603703631
Action Type: Other
Date: 02/06/1990
Action: Leak Reported

Global Id: T0603703631
Action Type: Other
Date: 01/23/1990
Action: Leak Discovery

LUST REG 4:
Region: 4
Regional Board: 04
County: Los Angeles
Facility Id: I-10587
Status: Case Closed
Substance: Diesel
Substance Quantity: Not reported
Local Case No: Not reported
Case Type: Soil
Abatement Method Used at the Site: Not reported
Global ID: T0603703631
W Global ID: Not reported
Staff: UNK
Local Agency: 19049
Cross Street: Not reported
Enforcement Type: Not reported
Date Leak Discovered: 1/23/1990

UNITED ROCK AND CONCRETE (Continued) **S101297976**

Date Leak First Reported:		2/6/1990
Date Leak Record Entered:	2/9/1990	
Date Confirmation Began:	Not reported	
Date Leak Stopped:	Not reported	
Date Case Last Changed on Database:		3/30/1990
Date the Case was Closed:		5/9/1990
How Leak Discovered:	Tank Closure	
How Leak Stopped:	Not reported	
Cause of Leak:	UNK	
Leak Source:	UNK	
Operator:	OLD CASE #022090-09	
Water System:	Not reported	
Well Name:	Not reported	
Approx. Dist To Production Well (ft):		3330.4931098632292890123254538
Source of Cleanup Funding:		UNK
Preliminary Site Assessment Workplan Submitted:		Not reported
Preliminary Site Assessment Began:		2/12/1990
Pollution Characterization Began:		Not reported
Remediation Plan Submitted:		Not reported
Remedial Action Underway:		Not reported
Post Remedial Action Monitoring Began:		Not reported
Enforcement Action Date:		Not reported
Historical Max MTBE Date:		Not reported
Hist Max MTBE Conc in Groundwater:		Not reported
Hist Max MTBE Conc in Soil:		Not reported
Significant Interim Remedial Action Taken:		Not reported
GW Qualifier:	Not reported	
Soil Qualifier:	Not reported	
Organization:	Not reported	
Owner Contact:	Not reported	
Responsible Party:	UNITED ROCK AND CONCRETE	
RP Address:	11725 E. ARTESIA, ARTESIA, CA 90701	
Program:	LUST	
Lat/Long:	33.8982483 / -1	
Local Agency Staff:	UNK	
Beneficial Use:	Not reported	
Priority:	Not reported	
Cleanup Fund Id:	Not reported	
Suspended:	Not reported	
Assigned Name:	Not reported	
Summary:	PILOT PROGRAM	

HIST CORTESE:

Region:	CORTESE
Facility County Code:	19
Reg By:	LTNKA
Reg Id:	I-10587

128
SSE
1/2-1
0.518 mi.
2737 ft.

LEFIELL MANUFACTURING COMPANY
13700, 13750 AND 13770 FIRESTONE BOULEVARD
SANTA FE SPRING, CA 90670

ENVIROSTOR
VCP

S110121719
N/A

Relative:
Lower

Actual:
70 ft.

ENVIROSTOR:

Facility ID:	60001240
Status:	Active
Status Date:	01/12/2010
Site Code:	301483
Site Type:	Voluntary Cleanup
Site Type Detailed:	Voluntary Cleanup
Acres:	11
NPL:	NO
Regulatory Agencies:	SMBRP
Lead Agency:	SMBRP
Program Manager:	Armen Minassian
Supervisor:	Javier Hinojosa
Division Branch:	Cleanup Chatsworth
Assembly:	57
Senate:	32
Special Program:	Voluntary Cleanup Program
Restricted Use:	NO
Site Mgmt Req:	NONE SPECIFIED
Funding:	Responsible Party
Latitude:	33.88864
Longitude:	-118.0379
APN:	NONE SPECIFIED
Past Use:	ABOVE GROUND STORAGE TANKS, AEROSPACE MANUFACTURING/MAINTENANCE, HAZARDOUS WASTE STORAGE - TANKS/CONTAINERS, UNDERGROUND STORAGE TANKS
Potential COC:	Tetrachloroethylene (PCE Trichloroethylene (TCE
Confirmed COC:	Tetrachloroethylene (PCE Trichloroethylene (TCE
Potential Description:	OTH, SOIL, SV
Alias Name:	301483
Alias Type:	Project Code (Site Code)
Alias Name:	60001240
Alias Type:	Envirostor ID Number

Completed Info:

Completed Area Name:	PROJECT WIDE
Completed Sub Area Name:	Not reported
Completed Document Type:	Voluntary Cleanup Agreement
Completed Date:	01/12/2010
Comments:	VCA Executed
Completed Area Name:	PROJECT WIDE
Completed Sub Area Name:	Not reported
Completed Document Type:	Annual Oversight Cost Estimate
Completed Date:	11/23/2010
Comments:	Completed
Completed Area Name:	PROJECT WIDE
Completed Sub Area Name:	Not reported
Completed Document Type:	Amendment - Order/Agreement
Completed Date:	05/22/2012
Comments:	Completed
Completed Area Name:	PROJECT WIDE
Completed Sub Area Name:	Not reported

LEFIELL MANUFACTURING COMPANY (Continued) **S110121719**

Completed Document Type: Annual Oversight Cost Estimate
Completed Date: 09/04/2013
Comments: Completed

Completed Area Name: PROJECT WIDE
Completed Sub Area Name: Not reported
Completed Document Type: Annual Oversight Cost Estimate
Completed Date: 10/16/2012
Comments: Not reported

Completed Area Name: PROJECT WIDE
Completed Sub Area Name: Not reported
Completed Document Type: Annual Oversight Cost Estimate
Completed Date: 09/17/2014
Comments: Completed

Completed Area Name: PROJECT WIDE
Completed Sub Area Name: Not reported
Completed Document Type: Annual Oversight Cost Estimate
Completed Date: 09/01/2015
Comments: Not reported

Completed Area Name: PROJECT WIDE
Completed Sub Area Name: Not reported
Completed Document Type: Site Characterization Workplan
Completed Date: 04/07/2010
Comments: Not reported

Completed Area Name: PROJECT WIDE
Completed Sub Area Name: Not reported
Completed Document Type: Site Characterization Report
Completed Date: 09/16/2010
Comments: Not reported

Completed Area Name: PROJECT WIDE
Completed Sub Area Name: Not reported
Completed Document Type: Site Characterization Workplan
Completed Date: 02/01/2011
Comments: Completed

Completed Area Name: PROJECT WIDE
Completed Sub Area Name: Not reported
Completed Document Type: Technical Report
Completed Date: 11/08/2011
Comments: Not reported

Completed Area Name: PROJECT WIDE
Completed Sub Area Name: Not reported
Completed Document Type: Monitoring Plan
Completed Date: 01/04/2013
Comments: Not reported

Completed Area Name: Former Degreaser Area Building F
Completed Sub Area Name: Not reported
Completed Document Type: Site Characterization Workplan
Completed Date: 12/07/2012
Comments: Completed

LEFIELL MANUFACTURING COMPANY (Continued) **S110121719**

Completed Area Name: PROJECT WIDE
Completed Sub Area Name: Not reported
Completed Document Type: Monitoring Report
Completed Date: 01/28/2016
Comments: Not reported

Completed Area Name: Former Degreaser Area Building F
Completed Sub Area Name: Not reported
Completed Document Type: Technical Report
Completed Date: 05/21/2013
Comments: Completed

Completed Area Name: Former Degreaser Area Building F
Completed Sub Area Name: Not reported
Completed Document Type: Technical Workplan
Completed Date: 06/12/2013
Comments: Not reported

Completed Area Name: Building H Parts Cleaner Area
Completed Sub Area Name: Not reported
Completed Document Type: Site Characterization Workplan
Completed Date: 07/03/2013
Comments: Not reported

Completed Area Name: PROJECT WIDE
Completed Sub Area Name: Not reported
Completed Document Type: Site Characterization Report
Completed Date: 05/06/2014
Comments: Not reported

Completed Area Name: Former Degreaser Area Building F
Completed Sub Area Name: Not reported
Completed Document Type: Technical Report
Completed Date: 03/11/2014
Comments: Not reported

Completed Area Name: Building H Parts Cleaner Area
Completed Sub Area Name: Not reported
Completed Document Type: Technical Report
Completed Date: 11/14/2013
Comments: Not reported

Completed Area Name: PROJECT WIDE
Completed Sub Area Name: Not reported
Completed Document Type: Well Installation Workplan
Completed Date: 10/24/2013
Comments: Completed

Completed Area Name: Building H Parts Cleaner Area
Completed Sub Area Name: Not reported
Completed Document Type: Technical Workplan
Completed Date: 05/06/2014
Comments: Not reported

Completed Area Name: PROJECT WIDE
Completed Sub Area Name: Not reported
Completed Document Type: Technical Report

LEFIELL MANUFACTURING COMPANY (Continued) **S110121719**

Completed Date: 05/20/2014
Comments: Not reported

Completed Area Name: PROJECT WIDE
Completed Sub Area Name: Not reported
Completed Document Type: Technical Workplan
Completed Date: 08/07/2014
Comments: Not reported

Completed Area Name: PROJECT WIDE
Completed Sub Area Name: Not reported
Completed Document Type: Technical Report
Completed Date: 12/23/2014
Comments: Not reported

Completed Area Name: PROJECT WIDE
Completed Sub Area Name: Not reported
Completed Document Type: Technical Report
Completed Date: 09/30/2014
Comments: Not reported

Completed Area Name: PROJECT WIDE
Completed Sub Area Name: Not reported
Completed Document Type: Technical Report
Completed Date: 03/10/2015
Comments: Not reported

Completed Area Name: PROJECT WIDE
Completed Sub Area Name: Not reported
Completed Document Type: Technical Report
Completed Date: 06/16/2015
Comments: Not reported

Completed Area Name: PROJECT WIDE
Completed Sub Area Name: Not reported
Completed Document Type: Technical Report
Completed Date: 10/08/2015
Comments: Not reported

Completed Area Name: PROJECT WIDE
Completed Sub Area Name: Not reported
Completed Document Type: Technical Report
Completed Date: 01/05/2016
Comments: Not reported

Completed Area Name: PROJECT WIDE
Completed Sub Area Name: Not reported
Completed Document Type: Technical Report
Completed Date: 04/28/2016
Comments: Not reported

Completed Area Name: PROJECT WIDE
Completed Sub Area Name: Not reported
Completed Document Type: Community Profile
Completed Date: 04/22/2016
Comments: Not reported

LEFIELL MANUFACTURING COMPANY (Continued) **S110121719**

Future Area Name:	PROJECT WIDE
Future Sub Area Name:	Not reported
Future Document Type:	Removal Action Completion Report
Future Due Date:	2018
Future Area Name:	PROJECT WIDE
Future Sub Area Name:	Not reported
Future Document Type:	Removal Action Workplan
Future Due Date:	2016
Future Area Name:	PROJECT WIDE
Future Sub Area Name:	Not reported
Future Document Type:	Public Notice
Future Due Date:	2016
Future Area Name:	PROJECT WIDE
Future Sub Area Name:	Not reported
Future Document Type:	Remedial Investigation Report
Future Due Date:	2016
Future Area Name:	PROJECT WIDE
Future Sub Area Name:	Not reported
Future Document Type:	Fact Sheets
Future Due Date:	2016
Future Area Name:	PROJECT WIDE
Future Sub Area Name:	Not reported
Future Document Type:	Certification
Future Due Date:	2019
Future Area Name:	PROJECT WIDE
Future Sub Area Name:	Not reported
Future Document Type:	Land Use Restriction
Future Due Date:	2019
Future Area Name:	PROJECT WIDE
Future Sub Area Name:	Not reported
Future Document Type:	CEQA - Notice of Exemption
Future Due Date:	2016
Schedule Area Name:	Not reported
Schedule Sub Area Name:	Not reported
Schedule Document Type:	Not reported
Schedule Due Date:	Not reported
Schedule Revised Date:	Not reported

VCP:

Facility ID:	60001240
Site Type:	Voluntary Cleanup
Site Type Detail:	Voluntary Cleanup
Site Mgmt. Req.:	NONE SPECIFIED
Acres:	11
National Priorities List:	NO
Cleanup Oversight Agencies:	SMBRP
Lead Agency:	SMBRP
Lead Agency Description:	DTSC - Site Cleanup Program
Project Manager:	Armen Minassian
Supervisor:	Javier Hinojosa
Division Branch:	Cleanup Chatsworth
Site Code:	301483
Assembly:	57
Senate:	32
Special Programs Code:	Voluntary Cleanup Program
Status:	Active
Status Date:	01/12/2010

LEFIELL MANUFACTURING COMPANY (Continued) **S110121719**

Restricted Use: NO
Funding: Responsible Party
Lat/Long: 33.88864 / -118.0379
APN: NONE SPECIFIED
Past Use: ABOVE GROUND STORAGE TANKS, AEROSPACE MANUFACTURING/MAINTENANCE, HAZARDOUS WASTE STORAGE - TANKS/CONTAINERS, UNDERGROUND STORAGE TANKS
Potential COC: 30022, 30027
Confirmed COC: 30022,30027
Potential Description: OTH, SOIL, SV
Alias Name: 301483
Alias Type: Project Code (Site Code)
Alias Name: 60001240
Alias Type: Envirostor ID Number

Completed Info:
Completed Area Name: PROJECT WIDE
Completed Sub Area Name: Not reported
Completed Document Type: Voluntary Cleanup Agreement
Completed Date: 01/12/2010
Comments: VCA Executed

Completed Area Name: PROJECT WIDE
Completed Sub Area Name: Not reported
Completed Document Type: Annual Oversight Cost Estimate
Completed Date: 11/23/2010
Comments: Completed

Completed Area Name: PROJECT WIDE
Completed Sub Area Name: Not reported
Completed Document Type: Amendment - Order/Agreement
Completed Date: 05/22/2012
Comments: Completed

Completed Area Name: PROJECT WIDE
Completed Sub Area Name: Not reported
Completed Document Type: Annual Oversight Cost Estimate
Completed Date: 09/04/2013
Comments: Completed

Completed Area Name: PROJECT WIDE
Completed Sub Area Name: Not reported
Completed Document Type: Annual Oversight Cost Estimate
Completed Date: 10/16/2012
Comments: Not reported

Completed Area Name: PROJECT WIDE
Completed Sub Area Name: Not reported
Completed Document Type: Annual Oversight Cost Estimate
Completed Date: 09/17/2014
Comments: Completed

Completed Area Name: PROJECT WIDE
Completed Sub Area Name: Not reported
Completed Document Type: Annual Oversight Cost Estimate
Completed Date: 09/01/2015
Comments: Not reported

Completed Area Name: PROJECT WIDE

LEFIELL MANUFACTURING COMPANY (Continued) **S110121719**

Completed Sub Area Name: Not reported
Completed Document Type: Site Characterization Workplan
Completed Date: 04/07/2010
Comments: Not reported

Completed Area Name: PROJECT WIDE
Completed Sub Area Name: Not reported
Completed Document Type: Site Characterization Report
Completed Date: 09/16/2010
Comments: Not reported

Completed Area Name: PROJECT WIDE
Completed Sub Area Name: Not reported
Completed Document Type: Site Characterization Workplan
Completed Date: 02/01/2011
Comments: Completed

Completed Area Name: PROJECT WIDE
Completed Sub Area Name: Not reported
Completed Document Type: Technical Report
Completed Date: 11/08/2011
Comments: Not reported

Completed Area Name: PROJECT WIDE
Completed Sub Area Name: Not reported
Completed Document Type: Monitoring Plan
Completed Date: 01/04/2013
Comments: Not reported

Completed Area Name: Former Degreaser Area Building F
Completed Sub Area Name: Not reported
Completed Document Type: Site Characterization Workplan
Completed Date: 12/07/2012
Comments: Completed

Completed Area Name: PROJECT WIDE
Completed Sub Area Name: Not reported
Completed Document Type: Monitoring Report
Completed Date: 01/28/2016
Comments: Not reported

Completed Area Name: Former Degreaser Area Building F
Completed Sub Area Name: Not reported
Completed Document Type: Technical Report
Completed Date: 05/21/2013
Comments: Completed

Completed Area Name: Former Degreaser Area Building F
Completed Sub Area Name: Not reported
Completed Document Type: Technical Workplan
Completed Date: 06/12/2013
Comments: Not reported

Completed Area Name: Building H Parts Cleaner Area
Completed Sub Area Name: Not reported
Completed Document Type: Site Characterization Workplan
Completed Date: 07/03/2013

LEFIELL MANUFACTURING COMPANY (Continued) **S110121719**

Comments: Not reported

Completed Area Name: PROJECT WIDE
Completed Sub Area Name: Not reported
Completed Document Type: Site Characterization Report
Completed Date: 05/06/2014
Comments: Not reported

Completed Area Name: Former Degreaser Area Building F
Completed Sub Area Name: Not reported
Completed Document Type: Technical Report
Completed Date: 03/11/2014
Comments: Not reported

Completed Area Name: Building H Parts Cleaner Area
Completed Sub Area Name: Not reported
Completed Document Type: Technical Report
Completed Date: 11/14/2013
Comments: Not reported

Completed Area Name: PROJECT WIDE
Completed Sub Area Name: Not reported
Completed Document Type: Well Installation Workplan
Completed Date: 10/24/2013
Comments: Completed

Completed Area Name: Building H Parts Cleaner Area
Completed Sub Area Name: Not reported
Completed Document Type: Technical Workplan
Completed Date: 05/06/2014
Comments: Not reported

Completed Area Name: PROJECT WIDE
Completed Sub Area Name: Not reported
Completed Document Type: Technical Report
Completed Date: 05/20/2014
Comments: Not reported

Completed Area Name: PROJECT WIDE
Completed Sub Area Name: Not reported
Completed Document Type: Technical Workplan
Completed Date: 08/07/2014
Comments: Not reported

Completed Area Name: PROJECT WIDE
Completed Sub Area Name: Not reported
Completed Document Type: Technical Report
Completed Date: 12/23/2014
Comments: Not reported

Completed Area Name: PROJECT WIDE
Completed Sub Area Name: Not reported
Completed Document Type: Technical Report
Completed Date: 09/30/2014
Comments: Not reported

Completed Area Name: PROJECT WIDE

LEFIELL MANUFACTURING COMPANY (Continued) **S110121719**

Completed Sub Area Name: Not reported
Completed Document Type: Technical Report
Completed Date: 03/10/2015
Comments: Not reported

Completed Area Name: PROJECT WIDE
Completed Sub Area Name: Not reported
Completed Document Type: Technical Report
Completed Date: 06/16/2015
Comments: Not reported

Completed Area Name: PROJECT WIDE
Completed Sub Area Name: Not reported
Completed Document Type: Technical Report
Completed Date: 10/08/2015
Comments: Not reported

Completed Area Name: PROJECT WIDE
Completed Sub Area Name: Not reported
Completed Document Type: Technical Report
Completed Date: 01/05/2016
Comments: Not reported

Completed Area Name: PROJECT WIDE
Completed Sub Area Name: Not reported
Completed Document Type: Technical Report
Completed Date: 04/28/2016
Comments: Not reported

Completed Area Name: PROJECT WIDE
Completed Sub Area Name: Not reported
Completed Document Type: Community Profile
Completed Date: 04/22/2016
Comments: Not reported

Future Area Name: PROJECT WIDE
Future Sub Area Name: Not reported
Future Document Type: Removal Action Completion Report
Future Due Date: 2018
Future Area Name: PROJECT WIDE
Future Sub Area Name: Not reported
Future Document Type: Removal Action Workplan
Future Due Date: 2016
Future Area Name: PROJECT WIDE
Future Sub Area Name: Not reported
Future Document Type: Public Notice
Future Due Date: 2016
Future Area Name: PROJECT WIDE
Future Sub Area Name: Not reported
Future Document Type: Remedial Investigation Report
Future Due Date: 2016
Future Area Name: PROJECT WIDE
Future Sub Area Name: Not reported
Future Document Type: Fact Sheets
Future Due Date: 2016
Future Area Name: PROJECT WIDE
Future Sub Area Name: Not reported

LEFIELL MANUFACTURING COMPANY (Continued) **S110121719**

Future Document Type:	Certification
Future Due Date:	2019
Future Area Name:	PROJECT WIDE
Future Sub Area Name:	Not reported
Future Document Type:	Land Use Restriction
Future Due Date:	2019
Future Area Name:	PROJECT WIDE
Future Sub Area Name:	Not reported
Future Document Type:	CEQA - Notice of Exemption
Future Due Date:	2016
Schedule Area Name:	Not reported
Schedule Sub Area Name:	Not reported
Schedule Document Type:	Not reported
Schedule Due Date:	Not reported
Schedule Revised Date:	Not reported

AH129 **BROWN PACIFIC, INC.** **ENVIROSTOR** **S110493693**
NNE **13539 E. BORA DRIVE** **N/A**
1/2-1 **SANTA FE SPRINGS, CA 90670**
0.588 mi.
3105 ft. **Site 1 of 2 in cluster AH**

Relative:
Higher

Actual:
89 ft.

ENVIROSTOR:

Facility ID:	71002393
Status:	Refer: Other Agency
Status Date:	Not reported
Site Code:	Not reported
Site Type:	Tiered Permit
Site Type Detailed:	Tiered Permit
Acres:	Not reported
NPL:	NO
Regulatory Agencies:	NONE SPECIFIED
Lead Agency:	NONE SPECIFIED
Program Manager:	Not reported
Supervisor:	Not reported
Division Branch:	Cleanup Chatsworth
Assembly:	57
Senate:	32
Special Program:	Not reported
Restricted Use:	NO
Site Mgmt Req:	NONE SPECIFIED
Funding:	Not reported
Latitude:	33.90532
Longitude:	-118.0403
APN:	NONE SPECIFIED
Past Use:	NONE SPECIFIED
Potential COC:	NONE SPECIFIED
Confirmed COC:	NONE SPECIFIED
Potential Description:	NONE SPECIFIED
Alias Name:	CAD044052801
Alias Type:	EPA Identification Number
Alias Name:	110000475520
Alias Type:	EPA (FRS #)
Alias Name:	71002393
Alias Type:	Envirostor ID Number

Completed Info:

Completed Area Name:	Not reported

BROWN PACIFIC, INC. (Continued) **S110493693**

Completed Sub Area Name:	Not reported
Completed Document Type:	Not reported
Completed Date:	Not reported
Comments:	Not reported
Future Area Name:	Not reported
Future Sub Area Name:	Not reported
Future Document Type:	Not reported
Future Due Date:	Not reported
Schedule Area Name:	Not reported
Schedule Sub Area Name:	Not reported
Schedule Document Type:	Not reported
Schedule Due Date:	Not reported
Schedule Revised Date:	Not reported

130
NW
1/2-1
0.604 mi.
3191 ft.

STANKOVICH I **RESPONSE** **S102008367**
14014 GRACEBEE AVENUE **ENVIROSTOR** **N/A**
NORWALK, CA 90650 **HIST Cal-Sites**

Relative:
Higher

Actual:
86 ft.

RESPONSE:

Facility ID:	19990017
Site Type:	State Response
Site Type Detail:	State Response or NPL
Acres:	0.04
National Priorities List:	NO
Cleanup Oversight Agencies:	NONE SPECIFIED
Lead Agency Description:	Not reported
Project Manager:	Not reported
Supervisor:	Sayareh Amirebrahimi
Division Branch:	Cleanup Chatsworth
Site Code:	Not reported
Site Mgmt. Req.:	NONE SPECIFIED
Assembly:	57
Senate:	32
Special Program Status:	Not reported
Status:	Certified
Status Date:	09/01/1984
Restricted Use:	NO
Funding:	Responsible Party
Latitude:	33.90349
Longitude:	-118.0534
APN:	8059-002-043, 8059002043
Past Use:	HAZARDOUS WASTE STORAGE - TANKS/CONTAINERS, ILLEGAL DUMPING
Potential COC :	Arsenic Benzene Chlordane Total Chromium (1:6 ratio Cr VI:Cr III DDD Endrin Lead Mercury (elemental Tetrachloroethylene (PCE TPH-MOTOR OIL 1,1,1-Trichloroethane (TCA Trichloroethylene (TCE Acetone
Confirmed COC:	Arsenic Benzene Chlordane Total Chromium (1:6 ratio Cr VI:Cr III DDD Endrin Lead Mercury (elemental Tetrachloroethylene (PCE 1,1,1-Trichloroethane (TCA Acetone TPH-MOTOR OIL Trichloroethylene (TCE
Potential Description:	OTH, SOIL, SV
Alias Name:	8059-002-043
Alias Type:	APN
Alias Name:	8059002043
Alias Type:	APN
Alias Name:	110033617860

STANKOVICH I (Continued) **S102008367**

Alias Type: EPA (FRS #)
Alias Name: 19990017
Alias Type: Envirostor ID Number

Completed Info:
Completed Area Name: PROJECT WIDE
Completed Sub Area Name: Not reported
Completed Document Type: Certification
Completed Date: 09/01/1984
Comments: Our records do not indicate the actual date this site was certified. Our records show 01/1984. We have used the date 01/01/1984 because this gives us the earliest statute of limitations.

Future Area Name: Not reported
Future Sub Area Name: Not reported
Future Document Type: Not reported
Future Due Date: Not reported
Schedule Area Name: Not reported
Schedule Sub Area Name: Not reported
Schedule Document Type: Not reported
Schedule Due Date: Not reported
Schedule Revised Date: Not reported

ENVIROSTOR:
Facility ID: 19990017
Status: Certified
Status Date: 09/01/1984
Site Code: Not reported
Site Type: State Response
Site Type Detailed: State Response or NPL
Acres: 0.04
NPL: NO
Regulatory Agencies: NONE SPECIFIED
Lead Agency: NONE SPECIFIED
Program Manager: Not reported
Supervisor: Sayareh Amirebrahimi
Division Branch: Cleanup Chatsworth
Assembly: 57
Senate: 32
Special Program: Not reported
Restricted Use: NO
Site Mgmt Req: NONE SPECIFIED
Funding: Responsible Party
Latitude: 33.90349
Longitude: -118.0534
APN: 8059-002-043, 8059002043
Past Use: HAZARDOUS WASTE STORAGE - TANKS/CONTAINERS, ILLEGAL DUMPING
Potential COC: Arsenic Benzene Chlordane Total Chromium (1:6 ratio Cr VI:Cr III DDD Endrin Lead Mercury (elemental Tetrachloroethylene (PCE TPH-MOTOR OIL 1,1,1-Trichloroethane (TCA Trichloroethylene (TCE Acetone
Confirmed COC: Arsenic Benzene Chlordane Total Chromium (1:6 ratio Cr VI:Cr III DDD Endrin Lead Mercury (elemental Tetrachloroethylene (PCE 1,1,1-Trichloroethane (TCA Acetone TPH-MOTOR OIL Trichloroethylene (TCE
Potential Description: OTH, SOIL, SV
Alias Name: 8059-002-043
Alias Type: APN

STANKOVICH I (Continued) **S102008367**

Alias Name: 8059002043
Alias Type: APN
Alias Name: 110033617860
Alias Type: EPA (FRS #)
Alias Name: 19990017
Alias Type: Envirostor ID Number

Completed Info:
Completed Area Name: PROJECT WIDE
Completed Sub Area Name: Not reported
Completed Document Type: Certification
Completed Date: 09/01/1984
Comments: Our records do not indicate the actual date this site was certified.
Our records show 01/1984. We have used the date 01/01/1984 because this gives us the earliest statute of limitations.

Future Area Name: Not reported
Future Sub Area Name: Not reported
Future Document Type: Not reported
Future Due Date: Not reported
Schedule Area Name: Not reported
Schedule Sub Area Name: Not reported
Schedule Document Type: Not reported
Schedule Due Date: Not reported
Schedule Revised Date: Not reported

Calsite:
Region: GLENDALE
Facility ID: 19990017
Facility Type: RP
Type: RESPONSIBLE PARTY
Branch: SA
Branch Name: SO CAL - GLENDALE
File Name: Not reported
State Senate District: 09011984
Status: CERTIFIED AS HAVING BEEN REMEDIED SATISFACTORILY UNDER DTSC OVERSIGHT
Status Name: CERTIFIED
Lead Agency: N/A
NPL: Not reported
SIC Code: 99
SIC Name: NONCLASSIFIABLE ESTABLISHMENTS
Access: Not reported
Cortese: Not reported
Hazardous Ranking Score: Not reported
Date Site Hazard Ranked: Not reported
Groundwater Contamination: Not reported
Staff Member Responsible for Site: Not reported
Supervisor Responsible for Site: Not reported
Region Water Control Board: Not reported
Region Water Control Board Name: Not reported
Lat/Long Direction: Not reported
Lat/Long (dms): 0 0 0 / 0 0 0
Lat/long Method: Not reported
Lat/Long Description: Not reported
State Assembly District Code: 56
State Senate District Code: 30
Facility ID: 19990017

STANKOVICH I (Continued) **S102008367**

Activity:	CERT
Activity Name:	CERTIFICATION
AWP Code:	Not reported
Proposed Budget:	0
AWP Completion Date:	Not reported
Revised Due Date:	Not reported
Comments Date:	09011984
Est Person-Yrs to complete:	0
Estimated Size:	Not reported
Request to Delete Activity:	Not reported
Activity Status:	CERT
Definition of Status:	CERTIFIED
Liquids Removed (Gals):	0
Liquids Treated (Gals):	0
Action Included Capping:	Not reported
Well Decommissioned:	Not reported
Action Included Fencing:	Not reported
Removal Action Certification:	Not reported
Activity Comments:	Not reported
For Commercial Reuse:	0
For Industrial Reuse:	0
For Residential Reuse:	0
Unknown Type:	0
Alternate Address:	14014 GRACEBEE AVENUE
Alternate City,St,Zip:	NORWALK, CA 90650
Background Info:	Not reported
Comments Date:	01261996
Comments:	Our records do not indicate the actual date this site was
Comments Date:	01261996
Comments:	certified. Our records show 01/1984. We have used the date
Comments Date:	01261996
Comments:	01/01/1984 because this gives us the earliest statute of
Comments Date:	01261996
Comments:	limitations.
Comments Date:	09011984
Comments:	300 containers of hazardous waste were removed.
Comments Date:	09011984
Comments:	This certification was confirmed by a report prepared by the
Comments Date:	09011984
Comments:	Auditor General. The Auditor General conducted an audit of
Comments Date:	09011984
Comments:	the Department's records to confirm a list of sites where
Comments Date:	09011984
Comments:	the Department was involved in the cleanup and the cleanup
Comments Date:	09011984
Comments:	had been completed. This Auditor General list became the
Comments Date:	09011984
Comments:	basis for our historical certification information. Many of
Comments Date:	09011984
Comments:	the sites on this list were handled by our Surveillance and
Comments Date:	09011984
Comments:	Enforcement Staff. Much of this work was in response to
Comments Date:	09011984
Comments:	complaints from the public or reports from industry and the
Comments Date:	09011984
Comments:	response action may have only addressed the immediate
Comments Date:	09011984

STANKOVICH I (Continued) **S102008367**

Comments: problem and not the entire facility.
ID Name: Not reported
ID Value: Not reported
Alternate Name: STANKOVICH I
Special Programs Code: Not reported
Special Programs Name: Not reported

---

131 **ELECTROMATIC, INC** **RCRA-LQG 1001404402**
ENE **14025 STAGE RD** **ENVIROSTOR CAR000047720**
1/2-1 **SANTA FE SPRINGS, CA 90670**
0.606 mi.
3198 ft.

Relative:
Higher

Actual:
95 ft.

RCRA-LQG:
Date form received by agency: 03/01/2014
Facility name: ELECTROMATIC, INC
Facility address: 14025 STAGE RD
SANTA FE SPRINGS, CA 90670
EPA ID: CAR000047720
Mailing address: S KELLOGG AVE
GOLETA, CA 93117
Contact: WYMAN M WINN
Contact address: S KELLOGG AVE
GOLETA, CA 93117
Contact country: Not reported
Contact telephone: (805) 805-9649
Telephone ext.: 880
Contact email: WINN@ELECTROMATIC.COM
EPA Region: 09
Land type: Private
Classification: Large Quantity Generator
Description: Handler: generates 1,000 kg or more of hazardous waste during any calendar month; or generates more than 1 kg of acutely hazardous waste during any calendar month; or generates more than 100 kg of any residue or contaminated soil, waste or other debris resulting from the cleanup of a spill, into or on any land or water, of acutely hazardous waste during any calendar month; or generates 1 kg or less of acutely hazardous waste during any calendar month, and accumulates more than 1 kg of acutely hazardous waste at any time; or generates 100 kg or less of any residue or contaminated soil, waste or other debris resulting from the cleanup of a spill, into or on any land or water, of acutely hazardous waste during any calendar month, and accumulates more than 100 kg of that material at any time

Owner/Operator Summary:
Owner/operator name: MARY F WILK
Owner/operator address: VIA PRESADA
SANTA BARBARA, CA 93110
Owner/operator country: Not reported
Owner/operator telephone: (805) 964-1213
Legal status: Private
Owner/Operator Type: Owner
Owner/Op start date: 07/01/1999
Owner/Op end date: Not reported

Owner/operator name: ELECTROMATIC INC
Owner/operator address: Not reported

ELECTROMATIC, INC (Continued) **1001404402**

Not reported
Owner/operator country: US
Owner/operator telephone: Not reported
Legal status: Private
Owner/Operator Type: Operator
Owner/Op start date: 07/01/1999
Owner/Op end date: Not reported

Owner/operator name: MARK F WILK
Owner/operator address: Not reported
Not reported
Owner/operator country: Not reported
Owner/operator telephone: Not reported
Legal status: Private
Owner/Operator Type: Operator
Owner/Op start date: 07/01/1999
Owner/Op end date: Not reported

Owner/operator name: MARY F. WILK
Owner/operator address: 4384 VIA PRESEDA
SANTA BARBARA, CA 93110
Owner/operator country: US
Owner/operator telephone: Not reported
Legal status: Private
Owner/Operator Type: Owner
Owner/Op start date: 07/01/1999
Owner/Op end date: Not reported

Handler Activities Summary:
U.S. importer of hazardous waste: No
Mixed waste (haz. and radioactive): No
Recycler of hazardous waste: No
Transporter of hazardous waste: No
Treater, storer or disposer of HW: No
Underground injection activity: No
On-site burner exemption: No
Furnace exemption: No
Used oil fuel burner: No
Used oil processor: No
User oil refiner: No
Used oil fuel marketer to burner: No
Used oil Specification marketer: No
Used oil transfer facility: No
Used oil transporter: No

. Waste code: F006
. Waste name: WASTEWATER TREATMENT SLUDGES FROM ELECTROPLATING OPERATIONS, EXCEPT FROM THE FOLLOWING PROCESSES: (1) SULFURIC ACID ANODIZING OF ALUMINUM; (2) TIN PLATING ON CARBON STEEL; (3) ZINC PLATING (SEGREGATED BASIS) ON CARBON STEEL; (4) ALUMINUM OR ZINC-ALUMINUM PLATING ON CARBON STEEL; (5) CLEANING/STRIPPING ASSOCIATED WITH TIN, ZINC, AND ALUMINUM PLATING ON CARBON STEEL; AND (6) CHEMICAL ETCHING AND MILLING OF ALUMINUM.

Historical Generators:
Date form received by agency: 02/10/2012

ELECTROMATIC, INC (Continued) **1001404402**

Site name: ELECTROMIC, INC.
Classification: Large Quantity Generator

. Waste code: F006
. Waste name: WASTEWATER TREATMENT SLUDGES FROM ELECTROPLATING OPERATIONS, EXCEPT FROM THE FOLLOWING PROCESSES: (1) SULFURIC ACID ANODIZING OF ALUMINUM; (2) TIN PLATING ON CARBON STEEL; (3) ZINC PLATING (SEGREGATED BASIS) ON CARBON STEEL; (4) ALUMINUM OR ZINC-ALUMINUM PLATING ON CARBON STEEL; (5) CLEANING/STRIPPING ASSOCIATED WITH TIN, ZINC, AND ALUMINUM PLATING ON CARBON STEEL; AND (6) CHEMICAL ETCHING AND MILLING OF ALUMINUM.

Date form received by agency: 05/11/2010
Site name: ELECTROMATIC, INC.
Classification: Large Quantity Generator

. Waste code: 171
. Waste name: 171

. Waste code: F006
. Waste name: WASTEWATER TREATMENT SLUDGES FROM ELECTROPLATING OPERATIONS, EXCEPT FROM THE FOLLOWING PROCESSES: (1) SULFURIC ACID ANODIZING OF ALUMINUM; (2) TIN PLATING ON CARBON STEEL; (3) ZINC PLATING (SEGREGATED BASIS) ON CARBON STEEL; (4) ALUMINUM OR ZINC-ALUMINUM PLATING ON CARBON STEEL; (5) CLEANING/STRIPPING ASSOCIATED WITH TIN, ZINC, AND ALUMINUM PLATING ON CARBON STEEL; AND (6) CHEMICAL ETCHING AND MILLING OF ALUMINUM.

Date form received by agency: 02/21/2008
Site name: ELECTROMATIC, INC
Classification: Large Quantity Generator

. Waste code: F006
. Waste name: WASTEWATER TREATMENT SLUDGES FROM ELECTROPLATING OPERATIONS, EXCEPT FROM THE FOLLOWING PROCESSES: (1) SULFURIC ACID ANODIZING OF ALUMINUM; (2) TIN PLATING ON CARBON STEEL; (3) ZINC PLATING (SEGREGATED BASIS) ON CARBON STEEL; (4) ALUMINUM OR ZINC-ALUMINUM PLATING ON CARBON STEEL; (5) CLEANING/STRIPPING ASSOCIATED WITH TIN, ZINC, AND ALUMINUM PLATING ON CARBON STEEL; AND (6) CHEMICAL ETCHING AND MILLING OF ALUMINUM.

Date form received by agency: 03/01/2006
Site name: ELECTROMATIC INC
Classification: Large Quantity Generator

. Waste code: F006
. Waste name: WASTEWATER TREATMENT SLUDGES FROM ELECTROPLATING OPERATIONS, EXCEPT FROM THE FOLLOWING PROCESSES: (1) SULFURIC ACID ANODIZING OF ALUMINUM; (2) TIN PLATING ON CARBON STEEL; (3) ZINC PLATING (SEGREGATED BASIS) ON CARBON STEEL; (4) ALUMINUM OR ZINC-ALUMINUM PLATING ON CARBON STEEL; (5) CLEANING/STRIPPING ASSOCIATED WITH TIN, ZINC, AND ALUMINUM PLATING ON CARBON STEEL; AND (6) CHEMICAL ETCHING AND MILLING OF ALUMINUM.

Date form received by agency: 02/27/2004
Site name: ELECTROMATIC INC
Classification: Large Quantity Generator

ELECTROMATIC, INC (Continued) **1001404402**

. Waste code: F006
. Waste name: WASTEWATER TREATMENT SLUDGES FROM ELECTROPLATING OPERATIONS, EXCEPT FROM THE FOLLOWING PROCESSES: (1) SULFURIC ACID ANODIZING OF ALUMINUM; (2) TIN PLATING ON CARBON STEEL; (3) ZINC PLATING (SEGREGATED BASIS) ON CARBON STEEL; (4) ALUMINUM OR ZINC-ALUMINUM PLATING ON CARBON STEEL; (5) CLEANING/STRIPPING ASSOCIATED WITH TIN, ZINC, AND ALUMINUM PLATING ON CARBON STEEL; AND (6) CHEMICAL ETCHING AND MILLING OF ALUMINUM.

Date form received by agency: 02/25/2002
Site name: ELECTROMATIC, INC.
Classification: Large Quantity Generator

. Waste code: F006
. Waste name: WASTEWATER TREATMENT SLUDGES FROM ELECTROPLATING OPERATIONS, EXCEPT FROM THE FOLLOWING PROCESSES: (1) SULFURIC ACID ANODIZING OF ALUMINUM; (2) TIN PLATING ON CARBON STEEL; (3) ZINC PLATING (SEGREGATED BASIS) ON CARBON STEEL; (4) ALUMINUM OR ZINC-ALUMINUM PLATING ON CARBON STEEL; (5) CLEANING/STRIPPING ASSOCIATED WITH TIN, ZINC, AND ALUMINUM PLATING ON CARBON STEEL; AND (6) CHEMICAL ETCHING AND MILLING OF ALUMINUM.

Date form received by agency: 01/18/1999
Site name: ELECTROMATIC INC
Classification: Small Quantity Generator

. Waste code: F006
. Waste name: WASTEWATER TREATMENT SLUDGES FROM ELECTROPLATING OPERATIONS, EXCEPT FROM THE FOLLOWING PROCESSES: (1) SULFURIC ACID ANODIZING OF ALUMINUM; (2) TIN PLATING ON CARBON STEEL; (3) ZINC PLATING (SEGREGATED BASIS) ON CARBON STEEL; (4) ALUMINUM OR ZINC-ALUMINUM PLATING ON CARBON STEEL; (5) CLEANING/STRIPPING ASSOCIATED WITH TIN, ZINC, AND ALUMINUM PLATING ON CARBON STEEL; AND (6) CHEMICAL ETCHING AND MILLING OF ALUMINUM.

Biennial Reports:

Last Biennial Reporting Year: 2013

Annual Waste Handled:
Waste code: F006
Waste name: WASTEWATER TREATMENT SLUDGES FROM ELECTROPLATING OPERATIONS EXCEPT FROM THE FOLLOWING PROCESSES: (1) SULFURIC ACID ANODIZING OF ALUMINUM; (2) TIN PLATING ON CARBON STEEL; (3) ZINC PLATING (SEGREGATED BASIS) ON CARBON STEEL; (4) ALUMINUM OR ZINC-ALUMINUM PLATING ON CARBON STEEL; (5) CLEANING/STRIPPING ASSOCIATED WITH TIN, ZINC AND ALUMINUM PLATING ON CARBON STEEL; AND (6) CHEMICAL ETCHING AND MILLING OF ALUMINUM.
Amount (Lbs): 41200

Facility Has Received Notices of Violations:
Regulation violated: Not reported
Area of violation: Generators - Records/Reporting
Date violation determined: 10/20/2015
Date achieved compliance: 12/16/2015
Violation lead agency: State

ELECTROMATIC, INC (Continued) **1001404402**

Enforcement action: WRITTEN INFORMAL
Enforcement action date: 10/20/2015
Enf. disposition status: Not reported
Enf. disp. status date: Not reported
Enforcement lead agency: State
Proposed penalty amount: Not reported
Final penalty amount: Not reported
Paid penalty amount: Not reported

Regulation violated: Not reported
Area of violation: Generators - General
Date violation determined: 09/11/2007
Date achieved compliance: 09/13/2007
Violation lead agency: State
Enforcement action: WRITTEN INFORMAL
Enforcement action date: 09/11/2007
Enf. disposition status: Not reported
Enf. disp. status date: Not reported
Enforcement lead agency: State
Proposed penalty amount: Not reported
Final penalty amount: Not reported
Paid penalty amount: Not reported

Regulation violated: Not reported
Area of violation: Generators - General
Date violation determined: 09/11/2007
Date achieved compliance: 09/13/2007
Violation lead agency: State
Enforcement action: WRITTEN INFORMAL
Enforcement action date: 10/22/2007
Enf. disposition status: Not reported
Enf. disp. status date: Not reported
Enforcement lead agency: State
Proposed penalty amount: Not reported
Final penalty amount: Not reported
Paid penalty amount: Not reported

Regulation violated: Not reported
Area of violation: Generators - General
Date violation determined: 10/28/2005
Date achieved compliance: 11/28/2005
Violation lead agency: State
Enforcement action: WRITTEN INFORMAL
Enforcement action date: 10/28/2005
Enf. disposition status: Not reported
Enf. disp. status date: Not reported
Enforcement lead agency: State
Proposed penalty amount: Not reported
Final penalty amount: Not reported
Paid penalty amount: Not reported

Regulation violated: Not reported
Area of violation: Generators - General
Date violation determined: 01/15/2004
Date achieved compliance: 01/15/2004
Violation lead agency: State
Enforcement action: WRITTEN INFORMAL

ELECTROMATIC, INC (Continued) **1001404402**

Enforcement action date: 01/15/2004
Enf. disposition status: Not reported
Enf. disp. status date: Not reported
Enforcement lead agency: State
Proposed penalty amount: Not reported
Final penalty amount: Not reported
Paid penalty amount: Not reported

Evaluation Action Summary:

Evaluation date: 10/20/2015
Evaluation: COMPLIANCE EVALUATION INSPECTION ON-SITE
Area of violation: Generators - Records/Reporting
Date achieved compliance: 12/16/2015
Evaluation lead agency: State

Evaluation date: 10/13/2009
Evaluation: COMPLIANCE EVALUATION INSPECTION ON-SITE
Area of violation: Not reported
Date achieved compliance: Not reported
Evaluation lead agency: State

Evaluation date: 09/11/2007
Evaluation: COMPLIANCE EVALUATION INSPECTION ON-SITE
Area of violation: Generators - General
Date achieved compliance: 09/13/2007
Evaluation lead agency: State

Evaluation date: 10/28/2005
Evaluation: COMPLIANCE EVALUATION INSPECTION ON-SITE
Area of violation: Generators - General
Date achieved compliance: 11/28/2005
Evaluation lead agency: State Contractor/Grantee

Evaluation date: 02/26/2004
Evaluation: COMPLIANCE EVALUATION INSPECTION ON-SITE
Area of violation: Not reported
Date achieved compliance: Not reported
Evaluation lead agency: EPA

Evaluation date: 01/15/2004
Evaluation: COMPLIANCE EVALUATION INSPECTION ON-SITE
Area of violation: Generators - General
Date achieved compliance: 01/15/2004
Evaluation lead agency: State Contractor/Grantee

ENVIROSTOR:

Facility ID: 71003482
Status: Refer: Other Agency
Status Date: Not reported
Site Code: Not reported
Site Type: Tiered Permit
Site Type Detailed: Tiered Permit
Acres: Not reported
NPL: NO
Regulatory Agencies: NONE SPECIFIED
Lead Agency: NONE SPECIFIED
Program Manager: Not reported

ELECTROMATIC, INC (Continued) **1001404402**

Supervisor: Not reported
Division Branch: Cleanup Chatsworth
Assembly: 57
Senate: 32
Special Program: Not reported
Restricted Use: NO
Site Mgmt Req: NONE SPECIFIED
Funding: Not reported
Latitude: 33.90021
Longitude: -118.0326
APN: NONE SPECIFIED
Past Use: NONE SPECIFIED
Potential COC: NONE SPECIFIED
Confirmed COC: NONE SPECIFIED
Potential Description: NONE SPECIFIED
Alias Name: CAR000047720
Alias Type: EPA Identification Number
Alias Name: 110002925906
Alias Type: EPA (FRS #)
Alias Name: 71003482
Alias Type: Envirostor ID Number

Completed Info:
Completed Area Name: Not reported
Completed Sub Area Name: Not reported
Completed Document Type: Not reported
Completed Date: Not reported
Comments: Not reported

Future Area Name: Not reported
Future Sub Area Name: Not reported
Future Document Type: Not reported
Future Due Date: Not reported
Schedule Area Name: Not reported
Schedule Sub Area Name: Not reported
Schedule Document Type: Not reported
Schedule Due Date: Not reported
Schedule Revised Date: Not reported

AH132 **BROWN PACIFIC INC** **ENVIROSTOR** **S100277098**
NNE **13639 BORA DR** **CHMIRS** **N/A**
1/2-1 **SANTA FE SPRINGS, CA 90670** **HIST CORTESE**
0.606 mi. **NPDES**
3201 ft. **Site 2 of 2 in cluster AH**

Relative:
Higher

Actual:
87 ft.

ENVIROSTOR:
Facility ID: 19330176
Status: Refer: Other Agency
Status Date: 08/31/1995
Site Code: Not reported
Site Type: Historical
Site Type Detailed: * Historical
Acres: Not reported
NPL: NO
Regulatory Agencies: NONE SPECIFIED
Lead Agency: NONE SPECIFIED
Program Manager: Not reported
Supervisor: * Mmonroy

BROWN PACIFIC INC (Continued) **S100277098**

Division Branch: Cleanup Chatsworth
Assembly: 57
Senate: 32
Special Program: * Site Char & Assess Grant (CERCLA 104)
Restricted Use: NO
Site Mgmt Req: NONE SPECIFIED
Funding: Not reported
Latitude: 33.90568
Longitude: -118.0408
APN: 8059029015
Past Use: NONE SPECIFIED
Potential COC: * UNSPECIFIED ACID SOLUTION * UNSPECIFIED ALKALINE SOLUTIONS Chromium VI Cyanide (free Nickel
Confirmed COC: NONE SPECIFIED
Potential Description: NONE SPECIFIED
Alias Name: BRADFORD PACIFIC WIRE
Alias Type: Alternate Name
Alias Name: 8059029015
Alias Type: APN
Alias Name: CAD044052801
Alias Type: EPA Identification Number
Alias Name: 110000475520
Alias Type: EPA (FRS #)
Alias Name: 19330176
Alias Type: Envirostor ID Number

Completed Info:
Completed Area Name: PROJECT WIDE
Completed Sub Area Name: Not reported
Completed Document Type: * Discovery
Completed Date: 10/06/1980
Comments: Facility Identified: LACE - steel wire pickling. Notice of Violation (NOV) for spill onto ground and storm drain. Records Search (LA Dept of Public Works): Acid discharge to storm drain. NOV issued for sludge discharge to Coyote Creek (06/29/71).

Completed Area Name: PROJECT WIDE
Completed Sub Area Name: Not reported
Completed Document Type: Site Screening
Completed Date: 10/25/1994
Comments: Database verification project confirms NFA for DTSC.

Completed Area Name: PROJECT WIDE
Completed Sub Area Name: Not reported
Completed Document Type: Site Screening
Completed Date: 11/29/1993
Comments: Phone contact with Ken Brown. An acid spill incident reported to OES/local Fire Department and cleaned up in January/February 1991. No further action is recommended.

Completed Area Name: PROJECT WIDE
Completed Sub Area Name: Not reported
Completed Document Type: Site Screening
Completed Date: 11/16/1988
Comments: Site Screening Done: DHS will take no further action since there appears to be no health threats posed by the site and no evidence of contamination.

BROWN PACIFIC INC (Continued) **S100277098**

Completed Area Name:	PROJECT WIDE
Completed Sub Area Name:	Not reported
Completed Document Type:	Site Screening
Completed Date:	09/24/1987
Comments:	Site Screening Done: E&E's FIT recommends NFA under CERCLA due to low preliminary hazard ranking score.

Completed Area Name:	PROJECT WIDE
Completed Sub Area Name:	Not reported
Completed Document Type:	Preliminary Assessment Report
Completed Date:	03/01/1987
Comments:	Preliminary Assessment Done: PA completed by state under CERCLA 104 with recommendation for low-priority site inspec- tion.

Future Area Name:	Not reported
Future Sub Area Name:	Not reported
Future Document Type:	Not reported
Future Due Date:	Not reported
Schedule Area Name:	Not reported
Schedule Sub Area Name:	Not reported
Schedule Document Type:	Not reported
Schedule Due Date:	Not reported
Schedule Revised Date:	Not reported

CHMIRS:

OES Incident Number:	114864
OES notification:	Not reported
OES Date:	Not reported
OES Time:	Not reported
Date Completed:	**09-JAN-91**
Property Use:	600
Agency Id Number:	19110
Agency Incident Number:	LA-198
Time Notified:	1952
Time Completed:	1
Surrounding Area:	400
Estimated Temperature:	50
Property Management:	P
Special Studies 4:	N
More Than Two Substances Involved?:	N
Resp Agncy Personel # Of Decontaminated:	15
Responding Agency Personel # Of Injuries:	5
Responding Agency Personel # Of Fatalities:	0
Others Number Of Decontaminated:	0
Others Number Of Injuries:	0
Others Number Of Fatalities:	0
Vehicle Make/year:	Not reported
Vehicle License Number:	Not reported
Vehicle State:	Not reported
Vehicle Id Number:	Not reported
CA DOT PUC/ICC Number:	Not reported
Company Name:	Not reported
Reporting Officer Name/ID:	D. MCCLELLAN HAZ-MAT 87-B
Report Date:	09-JAN-91
Facility Telephone:	213 267-2401
Waterway Involved:	Not reported
Waterway:	Not reported

BROWN PACIFIC INC (Continued) **S100277098**

Spill Site:	Not reported
Cleanup By:	Not reported
Containment:	Not reported
What Happened:	Not reported
Type:	Not reported
Measure:	Not reported
Other:	Not reported
Date/Time:	Not reported
Year:	88-92
Agency:	Not reported
Incident Date:	09-JAN-91
Admin Agency:	Not reported
Amount:	Not reported
Contained:	Not reported
Site Type:	Not reported
E Date:	04-JUN-92
Substance:	Not reported
Unknown:	Not reported
Substance #2:	Not reported
Substance #3:	Not reported
Evacuations:	Not reported
Number of Injuries:	Not reported
Number of Fatalities:	Not reported
#1 Pipeline:	Not reported
#2 Pipeline:	Not reported
#3 Pipeline:	Not reported
#1 Vessel >= 300 Tons:	Not reported
#2 Vessel >= 300 Tons:	Not reported
#3 Vessel >= 300 Tons:	Not reported
Evacs:	Not reported
Injuries:	Not reported
Fatals:	Not reported
Comments:	Y
Description:	Not reported

HIST CORTESE:

Region:	CORTESE
Facility County Code:	19
Reg By:	CALSI
Reg Id:	19330176

NPDES:

Npdes Number:	Not reported
Facility Status:	Not reported
Agency Id:	Not reported
Region:	4
Regulatory Measure Id:	189298
Order No:	Not reported
Regulatory Measure Type:	Industrial
Place Id:	Not reported
WDID:	4 19I004124
Program Type:	Not reported
Adoption Date Of Regulatory Measure:	Not reported
Effective Date Of Regulatory Measure:	Not reported
Expiration Date Of Regulatory Measure:	Not reported
Termination Date Of Regulatory Measure:	Not reported

BROWN PACIFIC INC (Continued) **S100277098**

Discharge Name:	Not reported
Discharge Address:	Not reported
Discharge City:	Not reported
Discharge State:	Not reported
Discharge Zip:	Not reported
RECEIVED DATE:	5/9/2008
PROCESSED DATE:	4/6/1992
STATUS CODE NAME:	Active
STATUS DATE:	4/6/1992
PLACE SIZE:	2
PLACE SIZE UNIT:	52
FACILITY CONTACT NAME:	Charles Dickson
FACILITY CONTACT TITLE:	Not reported
FACILITY CONTACT PHONE:	310-921-3471
FACILITY CONTACT PHONE EXT:	Not reported
FACILITY CONTACT EMAIL:	Not reported
OPERATOR NAME:	Brown Pacific Incorporated
OPERATOR ADDRESS:	13639 East Bora Drive
OPERATOR CITY:	Santa Fe Springs
OPERATOR STATE:	California
OPERATOR ZIP:	90670
OPERATOR CONTACT NAME:	Claudia Brown Nagele
OPERATOR CONTACT TITLE:	Not reported
OPERATOR CONTACT PHONE:	310-921-3471
OPERATOR CONTACT PHONE EXT:	Not reported
OPERATOR CONTACT EMAIL:	Not reported
OPERATOR TYPE:	Private Business
DEVELOPER NAME:	Not reported
DEVELOPER ADDRESS:	Not reported
DEVELOPER CITY:	Not reported
DEVELOPER STATE:	California
DEVELOPER ZIP:	Not reported
DEVELOPER CONTACT NAME:	Not reported
DEVELOPER CONTACT TITLE:	Not reported
CONSTYPE LINEAR UTILITY IND:	Not reported
EMERGENCY PHONE NO:	310-921-3471
EMERGENCY PHONE EXT:	Not reported
CONSTYPE ABOVE GROUND IND:	Not reported
CONSTYPE BELOW GROUND IND:	Not reported
CONSTYPE CABLE LINE IND:	Not reported
CONSTYPE COMM LINE IND:	Not reported
CONSTYPE COMMERTIAL IND:	Not reported
CONSTYPE ELECTRICAL LINE IND:	Not reported
CONSTYPE GAS LINE IND:	Not reported
CONSTYPE INDUSTRIAL IND:	Not reported
CONSTYPE OTHER DESRIPTION:	Not reported
CONSTYPE OTHER IND:	Not reported
CONSTYPE RECONS IND:	Not reported
CONSTYPE RESIDENTIAL IND:	Not reported
CONSTYPE TRANSPORT IND:	Not reported
CONSTYPE UTILITY DESCRIPTION:	Not reported
CONSTYPE UTILITY IND:	Not reported
CONSTYPE WATER SEWER IND:	Not reported
DIR DISCHARGE USWATER IND:	Not reported
RECEIVING WATER NAME:	Coyote Creek
CERTIFIER NAME:	Claudia Nagele
CERTIFIER TITLE:	Not reported

BROWN PACIFIC INC (Continued) **S100277098**

CERTIFICATION DATE:	29-JUN-11
PRIMARY SIC:	3315-Steel Wiredrawing and Steel Nails and Spikes
SECONDARY SIC:	Not reported
TERTIARY SIC:	Not reported
Npdes Number:	CAS000001
Facility Status:	Active
Agency Id:	0
Region:	4
Regulatory Measure Id:	189298
Order No:	97-03-DWQ
Regulatory Measure Type:	Enrollee
Place Id:	Not reported
WDID:	4 19I004124
Program Type:	Industrial
Adoption Date Of Regulatory Measure:	Not reported
Effective Date Of Regulatory Measure:	04/06/1992
Expiration Date Of Regulatory Measure:	Not reported
Termination Date Of Regulatory Measure:	Not reported
Discharge Name:	Brown Pacific Incorporated
Discharge Address:	13639 East Bora Drive
Discharge City:	Santa Fe Springs
Discharge State:	California
Discharge Zip:	90670
RECEIVED DATE:	Not reported
PROCESSED DATE:	Not reported
STATUS CODE NAME:	Not reported
STATUS DATE:	Not reported
PLACE SIZE:	Not reported
PLACE SIZE UNIT:	Not reported
FACILITY CONTACT NAME:	Not reported
FACILITY CONTACT TITLE:	Not reported
FACILITY CONTACT PHONE:	Not reported
FACILITY CONTACT PHONE EXT:	Not reported
FACILITY CONTACT EMAIL:	Not reported
OPERATOR NAME:	Not reported
OPERATOR ADDRESS:	Not reported
OPERATOR CITY:	Not reported
OPERATOR STATE:	Not reported
OPERATOR ZIP:	Not reported
OPERATOR CONTACT NAME:	Not reported
OPERATOR CONTACT TITLE:	Not reported
OPERATOR CONTACT PHONE:	Not reported
OPERATOR CONTACT PHONE EXT:	Not reported
OPERATOR CONTACT EMAIL:	Not reported
OPERATOR TYPE:	Not reported
DEVELOPER NAME:	Not reported
DEVELOPER ADDRESS:	Not reported
DEVELOPER CITY:	Not reported
DEVELOPER STATE:	Not reported
DEVELOPER ZIP:	Not reported
DEVELOPER CONTACT NAME:	Not reported
DEVELOPER CONTACT TITLE:	Not reported
CONSTYPE LINEAR UTILITY IND:	Not reported
EMERGENCY PHONE NO:	Not reported
EMERGENCY PHONE EXT:	Not reported
CONSTYPE ABOVE GROUND IND:	Not reported

BROWN PACIFIC INC (Continued) **S100277098**

CONSTYPE BELOW GROUND IND:	Not reported
CONSTYPE CABLE LINE IND:	Not reported
CONSTYPE COMM LINE IND:	Not reported
CONSTYPE COMMERTIAL IND:	Not reported
CONSTYPE ELECTRICAL LINE IND:	Not reported
CONSTYPE GAS LINE IND:	Not reported
CONSTYPE INDUSTRIAL IND:	Not reported
CONSTYPE OTHER DESRIPTION:	Not reported
CONSTYPE OTHER IND:	Not reported
CONSTYPE RECONS IND:	Not reported
CONSTYPE RESIDENTIAL IND:	Not reported
CONSTYPE TRANSPORT IND:	Not reported
CONSTYPE UTILITY DESCRIPTION:	Not reported
CONSTYPE UTILITY IND:	Not reported
CONSTYPE WATER SEWER IND:	Not reported
DIR DISCHARGE USWATER IND:	Not reported
RECEIVING WATER NAME:	Not reported
CERTIFIER NAME:	Not reported
CERTIFIER TITLE:	Not reported
CERTIFICATION DATE:	Not reported
PRIMARY SIC:	Not reported
SECONDARY SIC:	Not reported
TERTIARY SIC:	Not reported

133
SE
1/2-1
0.628 mi.
3315 ft.

CALTRANS I-5 FREEWAY WIDENING PROJECT **ENVIROSTOR** **S109348605**
I-5 FREEWAY FROM 605 FREEWAY TO ORANGE COUNTY LINE **N/A**
SANTA FE SPRINGS, CA 90670

Relative:
Lower

Actual:
76 ft.

ENVIROSTOR:

Facility ID:	60001001
Status:	Active
Status Date:	05/20/2008
Site Code:	900257
Site Type:	Evaluation
Site Type Detailed:	Evaluation
Acres:	50
NPL:	NO
Regulatory Agencies:	SMBRP
Lead Agency:	SMBRP
Program Manager:	Jose Diaz
Supervisor:	Javier Hinojosa
Division Branch:	Cleanup Chatsworth
Assembly:	57
Senate:	32
Special Program:	Not reported
Restricted Use:	NO
Site Mgmt Req:	NONE SPECIFIED
Funding:	Not Applicable
Latitude:	33.88743
Longitude:	-118.0366
APN:	7003-001-035, 7003-001-036
Past Use:	ABOVE GROUND STORAGE TANKS, DEGREASING FACILITY, DISTRIBUTOR - CHEMICAL, HIGHWAY RIGHT-OF-WAY, MANUFACTURING - CHEMICALS, OIL/WATER SEPARATORS, RAILROAD RIGHT OF WAY, RETAIL - SERVICE STATION, UNDERGROUND STORAGE TANKS, WASTE - INDUSTRIAL TREATMENT FACILITY
Potential COC:	Arsenic Benzene Total Chromium (1:6 ratio Cr VI:Cr III Lead

CALTRANS I-5 FREEWAY WIDENING PROJECT (Continued) **S109348605**

Tetrachloroethylene (PCE TPH-diesel TPH-gas TPH-MOTOR OIL Trichloroethylene (TCE 1,4-Dichlorobenzene Phenol
Confirmed COC: Arsenic Benzene Tetrachloroethylene (PCE TPH-diesel TPH-gas TPH-MOTOR OIL Phenol 1,4-Dichlorobenzene Trichloroethylene (TCE Lead Total Chromium (1:6 ratio Cr VI:Cr III
Potential Description: IA, OTH, SOIL, SV
Alias Name: 7003-001-035
Alias Type: APN
Alias Name: 7003-001-036
Alias Type: APN
Alias Name: 900257
Alias Type: Project Code (Site Code)
Alias Name: 60001001
Alias Type: Envirostor ID Number

Completed Info:
Completed Area Name: PROJECT WIDE
Completed Sub Area Name: Not reported
Completed Document Type: Annual Oversight Cost Estimate
Completed Date: 10/17/2011
Comments: Letter sent to the city of LA/RDA on 10/12/2011

Completed Area Name: PROJECT WIDE
Completed Sub Area Name: Not reported
Completed Document Type: Reimbursement Agreement
Completed Date: 04/21/2010
Comments: IA -Task Order No 5 executed.

Completed Area Name: Unoccupied Warehouse Site
Completed Sub Area Name: Not reported
Completed Document Type: Litigation Support
Completed Date: 08/07/2012
Comments: Not reported

Completed Area Name: PROJECT WIDE
Completed Sub Area Name: Not reported
Completed Document Type: Correspondence
Completed Date: 05/10/2013
Comments: Not reported

Completed Area Name: PROJECT WIDE
Completed Sub Area Name: Not reported
Completed Document Type: Annual Oversight Cost Estimate
Completed Date: 09/23/2013
Comments: Sent letter

Completed Area Name: PROJECT WIDE
Completed Sub Area Name: Not reported
Completed Document Type: Annual Oversight Cost Estimate
Completed Date: 09/26/2014
Comments: Completed and sent via email.

Completed Area Name: Centerline Wheel Corporation
Completed Sub Area Name: Not reported
Completed Document Type: Preliminary Endangerment Assessment Report
Completed Date: 07/31/2008
Comments: The Report concluded that the soil and groundwater is contaminated with PCE and TCE. The site was referred to DTSC Voluntary Cleanup

CALTRANS I-5 FREEWAY WIDENING PROJECT (Continued) **S109348605**

program.

Completed Area Name: Lefiell Manufacturing Company
Completed Sub Area Name: Not reported
Completed Document Type: Preliminary Endangerment Assessment Report
Completed Date: 11/08/2008
Comments: The site soil is contaminated with PCE, TCE, and phenol. Groundwater is also impaced with TCE, PCE, cis-1,2-DCE, 1,1-DCE, 1,2-DCE nand phenol. The site was referred to DTSC Voluntary Cleanup program.

Completed Area Name: Jack in the Box
Completed Sub Area Name: Not reported
Completed Document Type: Preliminary Endangerment Assessment Report
Completed Date: 12/16/2008
Comments: The site soil is contaminated with TPH diesel, TPH gasoline, benzene, ethylbenzene, isoproppylbenzene, and napthalene. Groundwater has been impacted with benzene, ethylbenzene,napthalene, and MTBE.

Completed Area Name: Ryder Transportation
Completed Sub Area Name: Not reported
Completed Document Type: Preliminary Endangerment Assessment Report
Completed Date: 03/18/2009
Comments: Benzene and PCE have been detected in site soil. MTBE and TAME have been detected in groundwater.

Completed Area Name: Carmenita Business Center
Completed Sub Area Name: Not reported
Completed Document Type: Preliminary Endangerment Assessment Report
Completed Date: 08/05/2009
Comments: Site has soil and groundwater contamination. Comfort letter sent to caltrans.

Completed Area Name: Carmenita Ford Truck Sales
Completed Sub Area Name: Not reported
Completed Document Type: Preliminary Endangerment Assessment Report
Completed Date: 08/05/2009
Comments: Site has soil and groundwater contamination. Comfort letter sent to Caltrans.

Completed Area Name: Union Pacific Right of Way
Completed Sub Area Name: Not reported
Completed Document Type: Preliminary Endangerment Assessment Report
Completed Date: 03/18/2009
Comments: Arsenic & petroleum hydrocarbons found at the site.

Completed Area Name: Former Burke Industries
Completed Sub Area Name: Not reported
Completed Document Type: Preliminary Endangerment Assessment Report
Completed Date: 03/18/2009
Comments: Benzene & toulene detected in soil and groundwater at the site.

Completed Area Name: Lowes Home Improvement
Completed Sub Area Name: Not reported
Completed Document Type: Preliminary Endangerment Assessment Report
Completed Date: 03/18/2009
Comments: Lead, DDT DDE and DDD were detected in site soils .

CALTRANS I-5 FREEWAY WIDENING PROJECT (Continued) **S109348605**

Completed Area Name: Carl's Jr Property
Completed Sub Area Name: Not reported
Completed Document Type: Preliminary Endangerment Assessment Report
Completed Date: 04/06/2009
Comments: Petroleum hydrocarbons (TPH) dectected in site soil & TPH and BTEX were detected in groundwater.

Completed Area Name: Liberty Vegetable Oil
Completed Sub Area Name: Not reported
Completed Document Type: Preliminary Endangerment Assessment Report
Completed Date: 04/06/2009
Comments: PCE and TCE detected in groundwater at the site.

Completed Area Name: Freeway Drive Site
Completed Sub Area Name: Not reported
Completed Document Type: Preliminary Endangerment Assessment Report
Completed Date: 09/23/2009
Comments: Comfort letter sent.

Completed Area Name: JC Paper/US Filter
Completed Sub Area Name: Not reported
Completed Document Type: Preliminary Endangerment Assessment Report
Completed Date: 10/14/2009
Comments: Comfort letter sent -Further action.

Completed Area Name: Budge Inn
Completed Sub Area Name: Not reported
Completed Document Type: Preliminary Endangerment Assessment Report
Completed Date: 10/23/2009
Comments: Further action.

Completed Area Name: City of Santa Fe Springs Site
Completed Sub Area Name: Not reported
Completed Document Type: Preliminary Endangerment Assessment Report
Completed Date: 11/05/2009
Comments: Comfort letter sent - Further Action

Completed Area Name: Smurfit Stone Container Cooperation Site
Completed Sub Area Name: Not reported
Completed Document Type: Preliminary Endangerment Assessment Report
Completed Date: 11/03/2009
Comments: Comfort letter sent.

Completed Area Name: Carmentia Commerce Center
Completed Sub Area Name: Not reported
Completed Document Type: Preliminary Endangerment Assessment Report
Completed Date: 12/17/2009
Comments: Completed

Completed Area Name: Unoccupied Warehouse Site
Completed Sub Area Name: Not reported
Completed Document Type: Preliminary Endangerment Assessment Report
Completed Date: 06/04/2010
Comments: completed

Completed Area Name: Choice Litographic Property
Completed Sub Area Name: Not reported

CALTRANS I-5 FREEWAY WIDENING PROJECT (Continued) **S109348605**

Completed Document Type: Preliminary Endangerment Assessment Report
Completed Date: 04/21/2010
Comments: Reeport review & comfort letter sent.

Completed Area Name: Mike Thompsons RV
Completed Sub Area Name: Not reported
Completed Document Type: Preliminary Endangerment Assessment Report
Completed Date: 04/25/2011
Comments: Issued confort letter.

Completed Area Name: Los Angeles County Flood Control Distric
Completed Sub Area Name: Not reported
Completed Document Type: Preliminary Endangerment Assessment Report
Completed Date: 06/01/2011
Comments: Issued comfort letter.

Completed Area Name: Perlin Trust Property
Completed Sub Area Name: Not reported
Completed Document Type: Preliminary Endangerment Assessment Report
Completed Date: 06/10/2011
Comments: see comment below

Completed Area Name: Public Motors Orange County Property
Completed Sub Area Name: Not reported
Completed Document Type: Preliminary Endangerment Assessment Report
Completed Date: 06/10/2011
Comments: Issued comfort letter.

Completed Area Name: Eagle Property
Completed Sub Area Name: Not reported
Completed Document Type: Preliminary Endangerment Assessment Report
Completed Date: 10/27/2011
Comments: Comfort letter sent.

Completed Area Name: BDT La Mirada Property , LLC
Completed Sub Area Name: Not reported
Completed Document Type: Preliminary Endangerment Assessment Report
Completed Date: 10/27/2011
Comments: Comfort Letter issued.

Completed Area Name: Edloft Corporation Property
Completed Sub Area Name: Not reported
Completed Document Type: Preliminary Endangerment Assessment Report
Completed Date: 09/08/2011
Comments: Comfort letter issued for partial property investigation.

Completed Area Name: El Pollo Loco
Completed Sub Area Name: Not reported
Completed Document Type: Preliminary Endangerment Assessment Report
Completed Date: 08/31/2011
Comments: Issued Comfort Letter

Completed Area Name: Tune-Up Masters
Completed Sub Area Name: Not reported
Completed Document Type: Preliminary Endangerment Assessment Report
Completed Date: 09/08/2011
Comments: Comfort letter issued; further action required at the site.

CALTRANS I-5 FREEWAY WIDENING PROJECT (Continued) **S109348605**

Completed Area Name: Star Scrap Metal/Starow Metal Recycling
Completed Sub Area Name: Not reported
Completed Document Type: Preliminary Endangerment Assessment Report
Completed Date: 10/27/2011
Comments: Comfort Letter issued

Completed Area Name: PROJECT WIDE
Completed Sub Area Name: Not reported
Completed Document Type: Phase 1
Completed Date: 10/13/2004
Comments: Electronic Report received on 10/31/2011

Completed Area Name: Camping World
Completed Sub Area Name: Not reported
Completed Document Type: Preliminary Endangerment Assessment Report
Completed Date: 08/14/2012
Comments: DTSC submitted comfort letter.

Completed Area Name: Mac 5 Properties
Completed Sub Area Name: Not reported
Completed Document Type: Preliminary Endangerment Assessment Report
Completed Date: 08/14/2012
Comments: DTSC submitted comfort letter.

Completed Area Name: Mike Diamond Plumbing
Completed Sub Area Name: Not reported
Completed Document Type: Preliminary Endangerment Assessment Report
Completed Date: 08/12/2013
Comments: Comfort letter issued. COCs all below screening or naturally occurring levels

Completed Area Name: AC DC Auto Service
Completed Sub Area Name: Not reported
Completed Document Type: Preliminary Endangerment Assessment Report
Completed Date: 08/12/2013
Comments: Comfort letter issued; all COCs detected were below screening levels or naturally occurring levels.

Completed Area Name: Former Golden Shell
Completed Sub Area Name: Not reported
Completed Document Type: Preliminary Endangerment Assessment Report
Completed Date: 09/03/2013
Comments: Comfort Letter issued to Caltrans

Completed Area Name: Sultze's Automotive
Completed Sub Area Name: Not reported
Completed Document Type: Preliminary Endangerment Assessment Report
Completed Date: 08/12/2013
Comments: Comfort letter issued. Some COCs slighty above screening levels, but construction is not expected to impact depth of detections;

Completed Area Name: Frigid Coil
Completed Sub Area Name: Not reported
Completed Document Type: Preliminary Endangerment Assessment Report
Completed Date: 07/12/2013
Comments: PEA Equivalent included letter from the Regional Board issuing NFA and requiring LUC for TPH and Arsenic contamination.

CALTRANS I-5 FREEWAY WIDENING PROJECT (Continued) **S109348605**

Completed Area Name:	PROJECT WIDE
Completed Sub Area Name:	Not reported
Completed Document Type:	Preliminary Endangerment Assessment Report
Completed Date:	09/30/2013
Comments:	Comfort letter issued. Additional investigation of the area within the building footprint.
Completed Area Name:	Former Hayes-Lemmerz Facility
Completed Sub Area Name:	Not reported
Completed Document Type:	Preliminary Assessment Report
Completed Date:	02/25/2013
Comments:	Not reported
Future Area Name:	Not reported
Future Sub Area Name:	Not reported
Future Document Type:	Not reported
Future Due Date:	Not reported
Schedule Area Name:	Not reported
Schedule Sub Area Name:	Not reported
Schedule Document Type:	Not reported
Schedule Due Date:	Not reported
Schedule Revised Date:	Not reported

134
SSW
1/2-1
0.701 mi.
3702 ft.

COLONY ASSOCIATES
16121 CARMENITA
CERRITOS, CA 90701

ENVIROSTOR **S105023165**
VCP **N/A**
HIST CORTESE
LA Co. Site Mitigation

Relative:
Lower

Actual:
71 ft.

ENVIROSTOR:

Facility ID:	60000918
Status:	Active
Status Date:	06/06/2008
Site Code:	401414
Site Type:	Voluntary Cleanup
Site Type Detailed:	Voluntary Cleanup
Acres:	4.7
NPL:	NO
Regulatory Agencies:	SMBRP
Lead Agency:	SMBRP
Program Manager:	Sue Hakim
Supervisor:	Robert Senga
Division Branch:	Cleanup Cypress
Assembly:	58
Senate:	32
Special Program:	Voluntary Cleanup Program
Restricted Use:	NO
Site Mgmt Req:	NONE SPECIFIED
Funding:	Responsible Party
Latitude:	33.88583
Longitude:	-118.0466
APN:	7005-005-084
Past Use:	DEGREASING FACILITY, MANUFACTURING - ELECTRONIC, TRANSPORTATION - WAREHOUSING
Potential COC:	Under Investigation 1,1,1-Trichloroethane (TCA Trichloroethylene (TCE 1,2-Dichloroethane (EDC 1,1-Dichloroethylene 1,2-Dichloroethylene (cis 1,4-Dioxane 1,1,2-Trichloroethane
Confirmed COC:	1,4-Dioxane 1,1,2-Trichloroethane 1,1,1-Trichloroethane (TCA

COLONY ASSOCIATES (Continued) **S105023165**

1,2-Dichloroethane (EDC 1,2-Dichloroethylene (cis Under Investigation
Trichloroethylene (TCE 1,1-Dichloroethylene
Potential Description: OTH, SOIL, SV
Alias Name: 7005-005-084
Alias Type: APN
Alias Name: 401414
Alias Type: Project Code (Site Code)
Alias Name: 60000918
Alias Type: Envirostor ID Number

Completed Info:
Completed Area Name: PROJECT WIDE
Completed Sub Area Name: Not reported
Completed Document Type: Environmental Oversight/Voluntary Cleanup Agreement
Completed Date: 06/06/2008
Comments: Docket # HSA-VCA 07/08-150

Completed Area Name: PROJECT WIDE
Completed Sub Area Name: Not reported
Completed Document Type: Voluntary Cleanup Agreement
Completed Date: 04/06/2012
Comments: DTSC signed the VCA Addendum letter agreement

Completed Area Name: PROJECT WIDE
Completed Sub Area Name: Not reported
Completed Document Type: Annual Oversight Cost Estimate
Completed Date: 11/01/2011
Comments: .Annual cost estimate letter completed on 11/1/2011

Completed Area Name: PROJECT WIDE
Completed Sub Area Name: Not reported
Completed Document Type: Annual Oversight Cost Estimate
Completed Date: 11/14/2013
Comments: REW and Cost Estimate Letter 2014-2015

Completed Area Name: PROJECT WIDE
Completed Sub Area Name: Not reported
Completed Document Type: Correspondence
Completed Date: 08/07/2012
Comments: Final letter was mailed out to Conestoga-Rovers& Associates (CRA) and Musick, Peeler & Garrett (Attorney)

Completed Area Name: PROJECT WIDE
Completed Sub Area Name: Not reported
Completed Document Type: Annual Oversight Cost Estimate
Completed Date: 12/11/2012
Comments: Completed and transmitted the 2013 Annual Cost Estimate to RP

Completed Area Name: PROJECT WIDE
Completed Sub Area Name: Not reported
Completed Document Type: Annual Oversight Cost Estimate
Completed Date: 10/06/2014
Comments: Submitted Cost Estimation Letter and REW for 2015-2016

Completed Area Name: PROJECT WIDE
Completed Sub Area Name: Not reported
Completed Document Type: Annual Oversight Cost Estimate
Completed Date: 12/22/2015

COLONY ASSOCIATES (Continued) **S105023165**

Comments:	Not reported
Completed Area Name:	PROJECT WIDE
Completed Sub Area Name:	Not reported
Completed Document Type:	Remedial Investigation Workplan
Completed Date:	09/24/2008
Comments:	DTSC reviewed and approved workplan in September. Field work was conducted in early November
Completed Area Name:	PROJECT WIDE
Completed Sub Area Name:	Not reported
Completed Document Type:	Monitoring Report
Completed Date:	04/29/2009
Comments:	This Report is an intermediate deliverable that was not included in the original scope of work for this VCA.
Completed Area Name:	PROJECT WIDE
Completed Sub Area Name:	Not reported
Completed Document Type:	Monitoring Plan
Completed Date:	09/25/2008
Comments:	..
Completed Area Name:	PROJECT WIDE
Completed Sub Area Name:	Not reported
Completed Document Type:	Monitoring Report
Completed Date:	03/20/2009
Comments:	DTSC comment Letter/ Approval of Focused Groundwater Investigation Report was completed and sent on March 20/2009
Completed Area Name:	PROJECT WIDE
Completed Sub Area Name:	Not reported
Completed Document Type:	Well Completion Report
Completed Date:	09/30/2009
Comments:	Not reported
Completed Area Name:	PROJECT WIDE
Completed Sub Area Name:	Not reported
Completed Document Type:	Monitoring Report
Completed Date:	10/13/2009
Comments:	...
Completed Area Name:	PROJECT WIDE
Completed Sub Area Name:	Not reported
Completed Document Type:	Treatability Study Workplan
Completed Date:	07/19/2010
Comments:	On July 10 & 11th, Conestoga Rovers installed the 5 injection wells and the additionalmonitoring well at the Fredrick Ramond site described in the Treatability Study Work plan. DTSC approved initiation of fieldwork in email from Project manager, J. Spiszman on 4/13 2010. A formal approval letter was sent to Conestoga Rovers on 7/19/2010 approving the Treatability Study work plan. This letter formally documented authorizion of the field work as outlined in the work plan, and provided formal documentation of the approval to begin field work sent to Conestoga Rovers via the email dated 4/13/2010 On July 24 & 25th, 2010 Conestoga Rover will be adding the oxidants to the injection wells and 2 monitoring wells.

COLONY ASSOCIATES (Continued) **S105023165**

Completed Area Name: PROJECT WIDE
Completed Sub Area Name: Not reported
Completed Document Type: Monitoring Plan
Completed Date: 12/14/2009
Comments: Approval letter sent on 12/14/2009

Completed Area Name: PROJECT WIDE
Completed Sub Area Name: Not reported
Completed Document Type: Monitoring Report
Completed Date: 12/23/2009
Comments: Quandwater Monitoring Report - Fourth Quarter 2009 was submittied to DTSC on 12/23/2009

Completed Area Name: PROJECT WIDE
Completed Sub Area Name: Not reported
Completed Document Type: Monitoring Report
Completed Date: 02/01/2012
Comments: DTSC-GSU comments/memo dated 3/23/2011

Completed Area Name: PROJECT WIDE
Completed Sub Area Name: Not reported
Completed Document Type: Monitoring Report
Completed Date: 05/31/2011
Comments: Not reported

Completed Area Name: PROJECT WIDE
Completed Sub Area Name: Not reported
Completed Document Type: Monitoring Report
Completed Date: 02/01/2012
Comments: GSU Comments dated 9-13-2011

Completed Area Name: PROJECT WIDE
Completed Sub Area Name: Not reported
Completed Document Type: Monitoring Report
Completed Date: 04/12/2012
Comments: DTSC corresponded with Conestoga-Rovers & Associates (CRA) regarding acceptable Groundwater Sampling techniques and discussed our comments on the GWMR.

Completed Area Name: PROJECT WIDE
Completed Sub Area Name: Not reported
Completed Document Type: Monitoring Report
Completed Date: 07/24/2012
Comments: DTSC completed its review of the INTERIM REMEDIAL ACTION AND GROUNDWATER MONITORING REPORT-FIRST QUARTER 2012.

Completed Area Name: PROJECT WIDE
Completed Sub Area Name: Not reported
Completed Document Type: Remedial Investigation Workplan
Completed Date: 06/18/2013
Comments: DTSC concurred with the Final Supplemental Investigation Workplan

Completed Area Name: PROJECT WIDE
Completed Sub Area Name: Not reported
Completed Document Type: Fieldwork
Completed Date: 07/17/2013
Comments: Field Work included two boreholes with the CPT/MIP testing equipment.

COLONY ASSOCIATES (Continued) **S105023165**

The first borehole showed high contamination in the soil, especially in the near surface soil. The second borehole did not show high levels of contamination in the near surface soil.

Completed Area Name: PROJECT WIDE
Completed Sub Area Name: Not reported
Completed Document Type: Treatability Study Report
Completed Date: 04/30/2015
Comments: Not reported

Completed Area Name: PROJECT WIDE
Completed Sub Area Name: Not reported
Completed Document Type: Remedial Investigation Report
Completed Date: 12/12/2013
Comments: DTSC concurred with Supplemental Remedial Investigation Report for the Former Fredrick Ramond Facility,

Completed Area Name: PROJECT WIDE
Completed Sub Area Name: Not reported
Completed Document Type: Pilot Study/Treatability Workplan
Completed Date: 05/16/2014
Comments: DTSC Approval Letter for Revised Treatability Study Work Plan, Former Fredrick Ramond Facility

Completed Area Name: PROJECT WIDE
Completed Sub Area Name: Not reported
Completed Document Type: Community Profile
Completed Date: 10/15/2015
Comments: Not reported

Future Area Name: PROJECT WIDE
Future Sub Area Name: Not reported
Future Document Type: Removal Action Workplan
Future Due Date: 2016
Future Area Name: PROJECT WIDE
Future Sub Area Name: Not reported
Future Document Type: Remedial Action Completion Report
Future Due Date: 2017
Future Area Name: PROJECT WIDE
Future Sub Area Name: Not reported
Future Document Type: Fact Sheets
Future Due Date: 2016
Future Area Name: PROJECT WIDE
Future Sub Area Name: Not reported
Future Document Type: CEQA - Notice of Exemption
Future Due Date: 2016
Future Area Name: PROJECT WIDE
Future Sub Area Name: Not reported
Future Document Type: Land Use Restriction
Future Due Date: 2017
Future Area Name: PROJECT WIDE
Future Sub Area Name: Not reported
Future Document Type: Certification
Future Due Date: 2018
Schedule Area Name: Not reported
Schedule Sub Area Name: Not reported
Schedule Document Type: Not reported

COLONY ASSOCIATES (Continued) **S105023165**

Schedule Due Date: Not reported
Schedule Revised Date: Not reported

VCP:
Facility ID: 60000918
Site Type: Voluntary Cleanup
Site Type Detail: Voluntary Cleanup
Site Mgmt. Req.: NONE SPECIFIED
Acres: 4.7
National Priorities List: NO
Cleanup Oversight Agencies: SMBRP
Lead Agency: SMBRP
Lead Agency Description: DTSC - Site Cleanup Program
Project Manager: Sue Hakim
Supervisor: Robert Senga
Division Branch: Cleanup Cypress
Site Code: 401414
Assembly: 58
Senate: 32
Special Programs Code: Voluntary Cleanup Program
Status: Active
Status Date: 06/06/2008
Restricted Use: NO
Funding: Responsible Party
Lat/Long: 33.88583 / -118.0466
APN: 7005-005-084
Past Use: DEGREASING FACILITY, MANUFACTURING - ELECTRONIC, TRANSPORTATION - WAREHOUSING
Potential COC: 31001, 30026, 30027, 30193, 30194, 30195, 30246, 30564
Confirmed COC: 30246,30564,30026,30193,30195,31001,30027,30194
Potential Description: OTH, SOIL, SV
Alias Name: 7005-005-084
Alias Type: APN
Alias Name: 401414
Alias Type: Project Code (Site Code)
Alias Name: 60000918
Alias Type: Envirostor ID Number

Completed Info:
Completed Area Name: PROJECT WIDE
Completed Sub Area Name: Not reported
Completed Document Type: Environmental Oversight/Voluntary Cleanup Agreement
Completed Date: 06/06/2008
Comments: Docket # HSA-VCA 07/08-150

Completed Area Name: PROJECT WIDE
Completed Sub Area Name: Not reported
Completed Document Type: Voluntary Cleanup Agreement
Completed Date: 04/06/2012
Comments: DTSC signed the VCA Addendum letter agreement

Completed Area Name: PROJECT WIDE
Completed Sub Area Name: Not reported
Completed Document Type: Annual Oversight Cost Estimate
Completed Date: 11/01/2011
Comments: .Annual cost estimate letter completed on 11/1/2011

COLONY ASSOCIATES (Continued) **S105023165**

Completed Area Name: PROJECT WIDE
Completed Sub Area Name: Not reported
Completed Document Type: Annual Oversight Cost Estimate
Completed Date: 11/14/2013
Comments: REW and Cost Estimate Letter 2014-2015

Completed Area Name: PROJECT WIDE
Completed Sub Area Name: Not reported
Completed Document Type: Correspondence
Completed Date: 08/07/2012
Comments: Final letter was mailed out to Conestoga-Rovers& Associates (CRA) and Musick, Peeler & Garrett (Attorney)

Completed Area Name: PROJECT WIDE
Completed Sub Area Name: Not reported
Completed Document Type: Annual Oversight Cost Estimate
Completed Date: 12/11/2012
Comments: Completed and transmitted the 2013 Annual Cost Estimate to RP

Completed Area Name: PROJECT WIDE
Completed Sub Area Name: Not reported
Completed Document Type: Annual Oversight Cost Estimate
Completed Date: 10/06/2014
Comments: Submitted Cost Estimation Letter and REW for 2015-2016

Completed Area Name: PROJECT WIDE
Completed Sub Area Name: Not reported
Completed Document Type: Annual Oversight Cost Estimate
Completed Date: 12/22/2015
Comments: Not reported

Completed Area Name: PROJECT WIDE
Completed Sub Area Name: Not reported
Completed Document Type: Remedial Investigation Workplan
Completed Date: 09/24/2008
Comments: DTSC reviewed and approved workplan in September. Field work was conducted in early November

Completed Area Name: PROJECT WIDE
Completed Sub Area Name: Not reported
Completed Document Type: Monitoring Report
Completed Date: 04/29/2009
Comments: This Report is an intermediate deliverable that was not included in the original scope of work for this VCA.

Completed Area Name: PROJECT WIDE
Completed Sub Area Name: Not reported
Completed Document Type: Monitoring Plan
Completed Date: 09/25/2008
Comments: ..

Completed Area Name: PROJECT WIDE
Completed Sub Area Name: Not reported
Completed Document Type: Monitoring Report
Completed Date: 03/20/2009
Comments: DTSC comment Letter/ Approval of Focused Groundwater Investigation Report was completed and sent on March 20/2009

COLONY ASSOCIATES (Continued) **S105023165**

Completed Area Name: PROJECT WIDE
Completed Sub Area Name: Not reported
Completed Document Type: Well Completion Report
Completed Date: 09/30/2009
Comments: Not reported

Completed Area Name: PROJECT WIDE
Completed Sub Area Name: Not reported
Completed Document Type: Monitoring Report
Completed Date: 10/13/2009
Comments: ...

Completed Area Name: PROJECT WIDE
Completed Sub Area Name: Not reported
Completed Document Type: Treatability Study Workplan
Completed Date: 07/19/2010
Comments: On July 10 & 11th, Conestoga Rovers installed the 5 injection wells and the additionalmonitoring well at the Fredrick Ramond site described in the Treatability Study Work plan. DTSC approved initiation of fieldwork in email from Project manager, J. Spiszman on 4/13 2010. A formal approval letter was sent to Conestoga Rovers on 7/19/2010 approving the Treatability Study work plan. This letter formally documented authorizion of the field work as outlined in the work plan, and provided formal documentation of the approval to begin field work sent to Conestoga Rovers via the email dated 4/13/2010 On July 24 & 25th, 2010 Conestoga Rover will be adding the oxidants to the injection wells and 2 monitoring wells.

Completed Area Name: PROJECT WIDE
Completed Sub Area Name: Not reported
Completed Document Type: Monitoring Plan
Completed Date: 12/14/2009
Comments: Approval letter sent on 12/14/2009

Completed Area Name: PROJECT WIDE
Completed Sub Area Name: Not reported
Completed Document Type: Monitoring Report
Completed Date: 12/23/2009
Comments: Quandwater Monitoring Report - Fourth Quarter 2009 was submittied to DTSC on 12/23/2009

Completed Area Name: PROJECT WIDE
Completed Sub Area Name: Not reported
Completed Document Type: Monitoring Report
Completed Date: 02/01/2012
Comments: DTSC-GSU comments/memo dated 3/23/2011

Completed Area Name: PROJECT WIDE
Completed Sub Area Name: Not reported
Completed Document Type: Monitoring Report
Completed Date: 05/31/2011
Comments: Not reported

Completed Area Name: PROJECT WIDE
Completed Sub Area Name: Not reported
Completed Document Type: Monitoring Report
Completed Date: 02/01/2012

COLONY ASSOCIATES (Continued) **S105023165**

Comments:	GSU Comments dated 9-13-2011
Completed Area Name:	PROJECT WIDE
Completed Sub Area Name:	Not reported
Completed Document Type:	Monitoring Report
Completed Date:	04/12/2012
Comments:	DTSC corresponded with Conestoga-Rovers & Associates (CRA) regarding acceptable Groundwater Sampling techniques and discussed our comments on the GWMR.
Completed Area Name:	PROJECT WIDE
Completed Sub Area Name:	Not reported
Completed Document Type:	Monitoring Report
Completed Date:	07/24/2012
Comments:	DTSC completed its review of the INTERIM REMEDIAL ACTION AND GROUNDWATER MONITORING REPORT-FIRST QUARTER 2012.
Completed Area Name:	PROJECT WIDE
Completed Sub Area Name:	Not reported
Completed Document Type:	Remedial Investigation Workplan
Completed Date:	06/18/2013
Comments:	DTSC concurred with the Final Supplemental Investigation Workplan
Completed Area Name:	PROJECT WIDE
Completed Sub Area Name:	Not reported
Completed Document Type:	Fieldwork
Completed Date:	07/17/2013
Comments:	Field Work included two boreholes with the CPT/MIP testing equipment. The first borehole showed high contamination in the soil, especially in the near surface soil. The second borehole did not show high levels of contamination in the near surface soil.
Completed Area Name:	PROJECT WIDE
Completed Sub Area Name:	Not reported
Completed Document Type:	Treatability Study Report
Completed Date:	04/30/2015
Comments:	Not reported
Completed Area Name:	PROJECT WIDE
Completed Sub Area Name:	Not reported
Completed Document Type:	Remedial Investigation Report
Completed Date:	12/12/2013
Comments:	DTSC concurred with Supplemental Remedial Investigation Report for the Former Fredrick Ramond Facility,
Completed Area Name:	PROJECT WIDE
Completed Sub Area Name:	Not reported
Completed Document Type:	Pilot Study/Treatability Workplan
Completed Date:	05/16/2014
Comments:	DTSC Approval Letter for Revised Treatability Study Work Plan, Former Fredrick Ramond Facility
Completed Area Name:	PROJECT WIDE
Completed Sub Area Name:	Not reported
Completed Document Type:	Community Profile
Completed Date:	10/15/2015
Comments:	Not reported

COLONY ASSOCIATES (Continued) **S105023165**

Future Area Name:	PROJECT WIDE
Future Sub Area Name:	Not reported
Future Document Type:	Removal Action Workplan
Future Due Date:	2016
Future Area Name:	PROJECT WIDE
Future Sub Area Name:	Not reported
Future Document Type:	Remedial Action Completion Report
Future Due Date:	2017
Future Area Name:	PROJECT WIDE
Future Sub Area Name:	Not reported
Future Document Type:	Fact Sheets
Future Due Date:	2016
Future Area Name:	PROJECT WIDE
Future Sub Area Name:	Not reported
Future Document Type:	CEQA - Notice of Exemption
Future Due Date:	2016
Future Area Name:	PROJECT WIDE
Future Sub Area Name:	Not reported
Future Document Type:	Land Use Restriction
Future Due Date:	2017
Future Area Name:	PROJECT WIDE
Future Sub Area Name:	Not reported
Future Document Type:	Certification
Future Due Date:	2018
Schedule Area Name:	Not reported
Schedule Sub Area Name:	Not reported
Schedule Document Type:	Not reported
Schedule Due Date:	Not reported
Schedule Revised Date:	Not reported

HIST CORTESE:

Region:	CORTESE
Facility County Code:	19
Reg By:	LTNKA
Reg Id:	2393

LA Co. Site Mitigation:

Facility ID:	Not reported
Site ID:	SD0000439
Jurisdiction:	County
Case ID:	RO0001440
Abated:	Yes
Assigned To:	Richard Clark
Entered Date:	10/12/2011
Abated Date:	Not reported

AI135 **GMC WAREHOUSE & DISTRIBUTING DIV** **SEMS-ARCHIVE** **1000135994**
ESE **14141 ALONDRA BLVD.** **CORRACTS** **CAD076240407**
1/2-1 **SANTA FE SPRINGS, CA 90670** **RCRA-TSDF**
0.750 mi. **RCRA NonGen / NLR**
3960 ft. **Site 1 of 2 in cluster AI** **FINDS**
ECHO

Relative:
Lower

SEMS-ARCHIVE:

Site ID:	903902
EPA ID:	CAD076240407
Federal Facility:	N

Actual:
62 ft.

GMC WAREHOUSE & DISTRIBUTING DIV (Continued) **1000135994**

NPL: Not on the NPL
Non NPL Status: NFRAP-Site does not qualify for the NPL based on existing information

Following information was gathered from the prior CERCLIS update completed in 10/2013:
Site ID: 0903902
Federal Facility: Not a Federal Facility
NPL Status: Not on the NPL
Non NPL Status: NFRAP-Site does not qualify for the NPL based on existing information

CERCLIS-NFRAP Site Contact Details:
Contact Sequence ID: 13289862.00000
Person ID: 13003854.00000

Contact Sequence ID: 13295457.00000
Person ID: 13003858.00000

Contact Sequence ID: 13301315.00000
Person ID: 13004003.00000

Program Priority:
Description: RCRA Deferral Audit

Description: RCRA Deferral - New Decision

Description: RCRA Deferral - Further Superfund Assessment

CERCLIS-NFRAP Assessment History:
Action: DISCOVERY
Date Started: / /
Date Completed: 05/21/91
Priority Level: Not reported

Action: ARCHIVE SITE
Date Started: / /
Date Completed: 01/23/96
Priority Level: Not reported

Action: PRELIMINARY ASSESSMENT
Date Started: / /
Date Completed: 08/29/91
Priority Level: Deferred to RCRA (Subtitle C)

CORRACTS:

EPA ID: CAD076240407
EPA Region: 09
Area Name: ENTIRE FACILITY
Actual Date: 19910823
Action: CA075LO - CA Prioritization, Facility or area was assigned a low corrective action priority
NAICS Code(s): 44131
Automotive Parts and Accessories Stores
Original schedule date: Not reported
Schedule end date: Not reported

GMC WAREHOUSE & DISTRIBUTING DIV (Continued) **1000135994**

RCRA-TSDF:
Date form received by agency: 08/10/1993
Facility name: GMC WAREHOUSE & DISTRIBUTING DIV
Facility address: 14141 ALONDRA BLVD.
SANTA FE SPRINGS, CA 90670
EPA ID: CAD076240407
Mailing address: 6060 W. BRISTOL RD
FLINT, MI 48554
Contact: Not reported
Contact address: Not reported
Not reported
Contact country: US
Contact telephone: Not reported
Contact email: Not reported
EPA Region: 09
Classification: TSDF
Description: Handler is engaged in the treatment, storage or disposal of hazardous waste
Classification: Non-Generator
Description: Handler: Non-Generators do not presently generate hazardous waste

Owner/Operator Summary:
Owner/operator name: GMC WAREHOUSE & DISTRIBUTING DIV-FLINT
Owner/operator address: 6060 W. BRISTOL RD
FLINT, MI 48554
Owner/operator country: Not reported
Owner/operator telephone: (313) 635-5474
Legal status: Private
Owner/Operator Type: Owner
Owner/Op start date: Not reported
Owner/Op end date: Not reported

Owner/operator name: GMC WAREHOUSE & DISTRIBUTING DIV-FLINT
Owner/operator address: 6060 W. BRISTOL RD
CITY NOT REPORTED, MI 99999
Owner/operator country: Not reported
Owner/operator telephone: (313) 635-5474
Legal status: Private
Owner/Operator Type: Operator
Owner/Op start date: Not reported
Owner/Op end date: Not reported

Handler Activities Summary:
U.S. importer of hazardous waste: No
Mixed waste (haz. and radioactive): No
Recycler of hazardous waste: No
Transporter of hazardous waste: No
Treater, storer or disposer of HW: No
Underground injection activity: No
On-site burner exemption: No
Furnace exemption: No
Used oil fuel burner: No
Used oil processor: No
User oil refiner: No
Used oil fuel marketer to burner: No
Used oil Specification marketer: No

GMC WAREHOUSE & DISTRIBUTING DIV (Continued) **1000135994**

Used oil transfer facility: No
Used oil transporter: No

Historical Generators:
Date form received by agency: 08/18/1980
Site name: GMC WAREHOUSE & DISTRIBUTING DIV
Classification: Large Quantity Generator

Corrective Action Summary:
Event date: 01/01/1990
Event: CA029ST

Event date: 08/23/1991
Event: CA Prioritization, Facility or area was assigned a low corrective action priority.

Event date: 08/23/1991
Event: CA074LO

Event date: 08/23/1991
Event: CA029EP

Event date: 08/23/1991
Event: CA049PA

Violation Status: No violations found

FINDS:

Registry ID: 110002658384

Environmental Interest/Information System
California Hazardous Waste Tracking System - Datamart (HWTS-DATAMART) provides California with information on hazardous waste shipments for generators, transporters, and treatment, storage, and disposal facilities.

RCRAInfo is a national information system that supports the Resource Conservation and Recovery Act (RCRA) program through the tracking of events and activities related to facilities that generate, transport, and treat, store, or dispose of hazardous waste. RCRAInfo allows RCRA program staff to track the notification, permit, compliance, and corrective action activities required under RCRA.

ECHO:
Envid: 1000135994
Registry ID: 110002658384
DFR URL: http://echo.epa.gov/detailed_facility_report?fid=110002658384

AI136
ESE
1/2-1
0.750 mi.
3960 ft.

GENERAL MOTORS SERVICE PARTS OPERATIONS
14141 ALONDRA BLVD.
SANTA FE SPRINGS, CA 90670

Site 2 of 2 in cluster AI

HWP **S107144631**
N/A

Relative:
Lower

Actual:
62 ft.

HWP:

EPA Id:	CAD076240407
Cleanup Status:	PROTECTIVE FILER
Latitude:	33.88802
Longitude:	-118.0304
Facility Type:	Historical - Non-Operating
Facility Size:	Not reported
Team:	Not reported
Supervisor:	Not reported
Site Code:	Not reported
Assembly District:	57
Senate District:	32
Public Information Officer:	Not reported
Public Information Officer:	Not reported

Activities:

EPA Id:	CAD076240407
Facility Type:	Historical - Non-Operating
Unit Names:	CONTAIN1
Event Description:	Protective Filer Status - PROTECTIVE FILER (APPROVED)
Actual Date:	05/25/1988

EPA Id:	CAD076240407
Facility Type:	Historical - Non-Operating
Unit Names:	CONTAIN1
Event Description:	Protective Filer Status - PROTECTIVE FILER (RECEIVED)
Actual Date:	04/08/1988

137
ESE
1/2-1
0.789 mi.
4166 ft.

ALCAN RUBBER & CHEMICAL
15100 VALLEY VIEW AVE
LA MIRADA, CA 90638

ENVIROSTOR **S103976686**
LA Co. Site Mitigation **N/A**

Relative:
Higher

Actual:
80 ft.

ENVIROSTOR:

Facility ID:	19300243
Status:	Refer: 1248 Local Agency
Status Date:	02/05/2001
Site Code:	Not reported
Site Type:	Evaluation
Site Type Detailed:	Evaluation
Acres:	0
NPL:	NO
Regulatory Agencies:	LOS ANGELES COUNTY
Lead Agency:	LOS ANGELES COUNTY
Program Manager:	Not reported
Supervisor:	Referred - Not Assigned
Division Branch:	Cleanup Cypress
Assembly:	57
Senate:	32
Special Program:	Not reported
Restricted Use:	NO
Site Mgmt Req:	NONE SPECIFIED

ALCAN RUBBER & CHEMICAL (Continued) **S103976686**

Funding: Not Applicable
Latitude: 33.89379
Longitude: -118.0285
APN: 8069010024
Past Use: NONE SPECIFIED
Potential COC: NONE SPECIFIED
Confirmed COC: NONE SPECIFIED
Potential Description: NONE SPECIFIED
Alias Name: 8069010024
Alias Type: APN
Alias Name: 19300243
Alias Type: Envirostor ID Number

Completed Info:
Completed Area Name: PROJECT WIDE
Completed Sub Area Name: Not reported
Completed Document Type: SB 1248 Notification
Completed Date: 01/30/2001
Comments: SB 1248 Los Angeles County

Future Area Name: Not reported
Future Sub Area Name: Not reported
Future Document Type: Not reported
Future Due Date: Not reported
Schedule Area Name: Not reported
Schedule Sub Area Name: Not reported
Schedule Document Type: Not reported
Schedule Due Date: Not reported
Schedule Revised Date: Not reported

LA Co. Site Mitigation:
Facility ID: FA0027372
Site ID: SD0010014
Jurisdiction: State
Case ID: RO0010014
Abated: Yes
Assigned To: Don Thompson
Entered Date: 05/11/2004
Abated Date: 08/03/2001

138
SE
1/2-1
0.866 mi.
4574 ft.

Relative:
Lower

Actual:
65 ft.

SERTA MATTRESS
14044 FREEWAY DRIVE
SANTA FE SPRINGS, CA 90670

ENVIROSTOR **1000379496**
LUST **CAD098619646**
VCP
SWEEPS UST
HIST UST
CA FID UST
RCRA NonGen / NLR
EMI
LOS ANGELES CO. HMS

ENVIROSTOR:
Facility ID: 19390048
Status: No Further Action
Status Date: 02/24/2010
Site Code: 300659
Site Type: Voluntary Cleanup
Site Type Detailed: Voluntary Cleanup
Acres: 4.2

SERTA MATTRESS (Continued) **1000379496**

NPL: NO
Regulatory Agencies: SMBRP
Lead Agency: SMBRP
Program Manager: Jessy Fierro
Supervisor: Juli Propes
Division Branch: Cleanup Chatsworth
Assembly: 57
Senate: 32
Special Program: Voluntary Cleanup Program
Restricted Use: NO
Site Mgmt Req: NONE SPECIFIED
Funding: Responsible Party
Latitude: 33.88685
Longitude: -118.0313
APN: NONE SPECIFIED
Past Use: ENGINE TESTING/REPAIR
Potential COC: Arsenic Lead Tetrachloroethylene (PCE TPH-gas Acetone Copper and compounds 1,1-Dichloroethane Zinc
Confirmed COC: Tetrachloroethylene (PCE TPH-gas Acetone 30156-NO 1,1-Dichloroethane 30001-NO 30013-NO 30594-NO
Potential Description: SOIL, SV
Alias Name: DIESEL RECON
Alias Type: Alternate Name
Alias Name: DIVISION, CUMMINS ENGINE COMPANY
Alias Type: Alternate Name
Alias Name: 110002141147
Alias Type: EPA (FRS #)
Alias Name: T0603703155
Alias Type: GeoTracker Global ID
Alias Name: 300659
Alias Type: Project Code (Site Code)
Alias Name: 19390048
Alias Type: Envirostor ID Number

Completed Info:
Completed Area Name: PROJECT WIDE
Completed Sub Area Name: Not reported
Completed Document Type: Preliminary Endangerment Assessment Report
Completed Date: 07/08/1998
Comments: DTSC recommends delineating the lateral and vertical extent of VOC, petroleum hydrocarbons, PAHs and metals contamination at the site.

Completed Area Name: PROJECT WIDE
Completed Sub Area Name: Not reported
Completed Document Type: Preliminary Endangerment Assessment Report
Completed Date: 07/16/2007
Comments: The review of the 1998 PEA indicated that additional soil and soil vapor sampling is still necessary.

Completed Area Name: PROJECT WIDE
Completed Sub Area Name: Not reported
Completed Document Type: Preliminary Endangerment Assessment Workplan
Completed Date: 12/11/2007
Comments: Workplan describes soil gas and soil sampling to address data gaps.

Completed Area Name: PROJECT WIDE
Completed Sub Area Name: Not reported
Completed Document Type: Fieldwork

SERTA MATTRESS (Continued) **1000379496**

Completed Date: 12/17/2007
Comments: Soil gas, soil sampling work.

Completed Area Name: PROJECT WIDE
Completed Sub Area Name: Not reported
Completed Document Type: Preliminary Endangerment Assessment Report
Completed Date: 02/24/2010
Comments: Based on soil and soil gas data, there is no further action needed at the site.

Completed Area Name: PROJECT WIDE
Completed Sub Area Name: Not reported
Completed Document Type: Fieldwork
Completed Date: 09/09/2009
Comments: Additional soil gas sampling has been completed.

Completed Area Name: PROJECT WIDE
Completed Sub Area Name: Not reported
Completed Document Type: No Further Action Letter
Completed Date: 02/24/2010
Comments: DTSC issued a No Further Action letter based on results from the PEA sampling activities and risk assessment.

Completed Area Name: PROJECT WIDE
Completed Sub Area Name: Not reported
Completed Document Type: Voluntary Cleanup Agreement
Completed Date: 05/14/1997
Comments: DTSC and Diesel ReCon Company executed a Voluntary Cleanup Agreement for a Preliminary Endangerment Assessment on the formerly leased property.

Future Area Name: Not reported
Future Sub Area Name: Not reported
Future Document Type: Not reported
Future Due Date: Not reported
Schedule Area Name: Not reported
Schedule Sub Area Name: Not reported
Schedule Document Type: Not reported
Schedule Due Date: Not reported
Schedule Revised Date: Not reported

Facility ID: 71002652
Status: Refer: Other Agency
Status Date: Not reported
Site Code: Not reported
Site Type: Tiered Permit
Site Type Detailed: Tiered Permit
Acres: Not reported
NPL: NO
Regulatory Agencies: NONE SPECIFIED
Lead Agency: NONE SPECIFIED
Program Manager: Not reported
Supervisor: Not reported
Division Branch: Cleanup Chatsworth
Assembly: 57
Senate: 32
Special Program: Not reported

SERTA MATTRESS (Continued) **1000379496**

Restricted Use: NO
Site Mgmt Req: NONE SPECIFIED
Funding: Not reported
Latitude: 33.88603
Longitude: -118.0318
APN: NONE SPECIFIED
Past Use: NONE SPECIFIED
Potential COC: NONE SPECIFIED
Confirmed COC: NONE SPECIFIED
Potential Description: NONE SPECIFIED
Alias Name: CAD098619646
Alias Type: EPA Identification Number
Alias Name: 71002652
Alias Type: Envirostor ID Number

Completed Info:
Completed Area Name: Not reported
Completed Sub Area Name: Not reported
Completed Document Type: Not reported
Completed Date: Not reported
Comments: Not reported

Future Area Name: Not reported
Future Sub Area Name: Not reported
Future Document Type: Not reported
Future Due Date: Not reported
Schedule Area Name: Not reported
Schedule Sub Area Name: Not reported
Schedule Document Type: Not reported
Schedule Due Date: Not reported
Schedule Revised Date: Not reported

LUST:
Region: STATE
Global Id: T0603703155
Latitude: 33.8860319
Longitude: -118.0318479
Case Type: LUST Cleanup Site
Status: Completed - Case Closed
Status Date: 05/29/1997
Lead Agency: SANTA FE SPRINGS, CITY OF
Case Worker: Not reported
Local Agency: Not reported
RB Case Number: I-06015
LOC Case Number: Not reported
File Location: Not reported
Potential Media Affect: Soil
Potential Contaminants of Concern: Waste Oil / Motor / Hydraulic / Lubricating
Site History: Not reported

Click here to access the California GeoTracker records for this facility:

Contact:
Global Id: T0603703155
Contact Type: Regional Board Caseworker
Contact Name: YUE RONG
Organization Name: LOS ANGELES RWQCB (REGION 4)
Address: 320 W. 4TH ST., SUITE 200

SERTA MATTRESS (Continued) **1000379496**

City: Los Angeles
Email: yrong@waterboards.ca.gov
Phone Number: Not reported

Global Id: T0603703155
Contact Type: Local Agency Caseworker
Contact Name: UNK
Organization Name: R4 UNKNOWN
Address: Not reported
City: R4 UNKNOWN
Email: Not reported
Phone Number: Not reported

Status History:
Global Id: T0603703155
Status: Completed - Case Closed
Status Date: 05/29/1997

Global Id: T0603703155
Status: Open - Case Begin Date
Status Date: 01/27/1988

Global Id: T0603703155
Status: Open - Site Assessment
Status Date: 05/09/1988

Regulatory Activities:
Global Id: T0603703155
Action Type: Other
Date: 04/19/1988
Action: Leak Reported

Global Id: T0603703155
Action Type: Other
Date: 01/27/1988
Action: Leak Discovery

LUST REG 4:
Region: 4
Regional Board: 04
County: Los Angeles
Facility Id: I-06015
Status: Case Closed
Substance: Motor Oil
Substance Quantity: Not reported
Local Case No: Not reported
Case Type: Soil
Abatement Method Used at the Site: OT
Global ID: T0603703155
W Global ID: Not reported
Staff: UNK
Local Agency: 19049
Cross Street: ALONDRA BLVD
Enforcement Type: Not reported
Date Leak Discovered: 1/27/1988

SERTA MATTRESS (Continued) **1000379496**

Date Leak First Reported:		4/19/1988
Date Leak Record Entered:	5/9/1988	
Date Confirmation Began:	Not reported	
Date Leak Stopped:	Not reported	
Date Case Last Changed on Database:		5/29/1997
Date the Case was Closed:		5/29/1997
How Leak Discovered:	OM	
How Leak Stopped:	Not reported	
Cause of Leak:	Spill	
Leak Source:	Other Source	
Operator:	MIILU, SHARON	
Water System:	Not reported	
Well Name:	Not reported	
Approx. Dist To Production Well (ft):		2124.651578259656458029238027 6
Source of Cleanup Funding:		Other Source
Preliminary Site Assessment Workplan Submitted:		Not reported
Preliminary Site Assessment Began:		Not reported
Pollution Characterization Began:		5/9/1988
Remediation Plan Submitted:		Not reported
Remedial Action Underway:		Not reported
Post Remedial Action Monitoring Began:		Not reported
Enforcement Action Date:		Not reported
Historical Max MTBE Date:		Not reported
Hist Max MTBE Conc in Groundwater:		Not reported
Hist Max MTBE Conc in Soil:		Not reported
Significant Interim Remedial Action Taken:		Not reported
GW Qualifier:	Not reported	
Soil Qualifier:	Not reported	
Organization:	Not reported	
Owner Contact:	Not reported	
Responsible Party:	DIESEL RECON CO.	
RP Address:	2680 PERSHING AVE., MEMPHIS, TENNESSE 38112	
Program:	LUST	
Lat/Long:	33.8879592 / -1	
Local Agency Staff:	UNK	
Beneficial Use:	Not reported	
Priority:	Not reported	
Cleanup Fund Id:	Not reported	
Suspended:	Not reported	
Assigned Name:	Not reported	
Summary:	OLD CASENO 3901 & DUPLICATE CASENO 033090-01 @ 14014 FREEWY	

VCP:

Facility ID:	19390048
Site Type:	Voluntary Cleanup
Site Type Detail:	Voluntary Cleanup
Site Mgmt. Req.:	NONE SPECIFIED
Acres:	4.2
National Priorities List:	NO
Cleanup Oversight Agencies:	SMBRP
Lead Agency:	SMBRP
Lead Agency Description:	DTSC - Site Cleanup Program
Project Manager:	Jessy Fierro
Supervisor:	Juli Propes
Division Branch:	Cleanup Chatsworth
Site Code:	300659
Assembly:	57

SERTA MATTRESS (Continued) **1000379496**

Senate:	32
Special Programs Code:	Voluntary Cleanup Program
Status:	No Further Action
Status Date:	02/24/2010
Restricted Use:	NO
Funding:	Responsible Party
Lat/Long:	33.88685 / -118.0313
APN:	NONE SPECIFIED
Past Use:	ENGINE TESTING/REPAIR
Potential COC:	30001, 30013, 30022, 30025, 30032, 30156, 30192, 30594
Confirmed COC:	30022,30025,30032,30156-NO,30192,30001-NO,30013-NO,30594-NO
Potential Description:	SOIL, SV
Alias Name:	DIESEL RECON
Alias Type:	Alternate Name
Alias Name:	DIVISION, CUMMINS ENGINE COMPANY
Alias Type:	Alternate Name
Alias Name:	110002141147
Alias Type:	EPA (FRS #)
Alias Name:	T0603703155
Alias Type:	GeoTracker Global ID
Alias Name:	300659
Alias Type:	Project Code (Site Code)
Alias Name:	19390048
Alias Type:	Envirostor ID Number

Completed Info:

Completed Area Name:	PROJECT WIDE
Completed Sub Area Name:	Not reported
Completed Document Type:	Preliminary Endangerment Assessment Report
Completed Date:	07/08/1998
Comments:	DTSC recommends delineating the lateral and vertical extent of VOC, petroleum hydrocarbons, PAHs and metals contamination at the site.
Completed Area Name:	PROJECT WIDE
Completed Sub Area Name:	Not reported
Completed Document Type:	Preliminary Endangerment Assessment Report
Completed Date:	07/16/2007
Comments:	The review of the 1998 PEA indicated that additional soil and soil vapor sampling is still necessary.
Completed Area Name:	PROJECT WIDE
Completed Sub Area Name:	Not reported
Completed Document Type:	Preliminary Endangerment Assessment Workplan
Completed Date:	12/11/2007
Comments:	Workplan describes soil gas and soil sampling to address data gaps.
Completed Area Name:	PROJECT WIDE
Completed Sub Area Name:	Not reported
Completed Document Type:	Fieldwork
Completed Date:	12/17/2007
Comments:	Soil gas, soil sampling work.
Completed Area Name:	PROJECT WIDE
Completed Sub Area Name:	Not reported
Completed Document Type:	Preliminary Endangerment Assessment Report
Completed Date:	02/24/2010
Comments:	Based on soil and soil gas data, there is no further action needed at the site.

SERTA MATTRESS (Continued) **1000379496**

Completed Area Name: PROJECT WIDE
Completed Sub Area Name: Not reported
Completed Document Type: Fieldwork
Completed Date: 09/09/2009
Comments: Additional soil gas sampling has been completed.

Completed Area Name: PROJECT WIDE
Completed Sub Area Name: Not reported
Completed Document Type: No Further Action Letter
Completed Date: 02/24/2010
Comments: DTSC issued a No Further Action letter based on results from the PEA sampling activities and risk assessment.

Completed Area Name: PROJECT WIDE
Completed Sub Area Name: Not reported
Completed Document Type: Voluntary Cleanup Agreement
Completed Date: 05/14/1997
Comments: DTSC and Diesel ReCon Company executed a Voluntary Cleanup Agreement for a Preliminary Endangerment Assessment on the formerly leased property.

Future Area Name: Not reported
Future Sub Area Name: Not reported
Future Document Type: Not reported
Future Due Date: Not reported
Schedule Area Name: Not reported
Schedule Sub Area Name: Not reported
Schedule Document Type: Not reported
Schedule Due Date: Not reported
Schedule Revised Date: Not reported

SWEEPS UST:
Status: Active
Comp Number: 6015
Number: 1
Board Of Equalization: 44-008007
Referral Date: 08-31-89
Action Date: 08-31-89
Created Date: 06-30-89
Owner Tank Id: Not reported
SWRCB Tank Id: 19-000-006015-000003
Tank Status: A
Capacity: Not reported
Active Date: 06-30-89
Tank Use: UNKNOWN
STG: W
Content: Not reported
Number Of Tanks: 1

Status: Not reported
Comp Number: 6015
Number: Not reported
Board Of Equalization: 44-008007
Referral Date: Not reported
Action Date: Not reported
Created Date: Not reported
Owner Tank Id: Not reported

SERTA MATTRESS (Continued) **1000379496**

SWRCB Tank Id: 19-000-006015-000001
Tank Status: Not reported
Capacity: 3500
Active Date: Not reported
Tank Use: OIL
STG: WASTE
Content: Not reported
Number Of Tanks: 3

Status: Not reported
Comp Number: 6015
Number: Not reported
Board Of Equalization: 44-008007
Referral Date: Not reported
Action Date: Not reported
Created Date: Not reported
Owner Tank Id: Not reported
SWRCB Tank Id: 19-000-006015-000002
Tank Status: Not reported
Capacity: 5000
Active Date: Not reported
Tank Use: OIL
STG: WASTE
Content: Not reported
Number Of Tanks: 3

Status: Not reported
Comp Number: 6015
Number: Not reported
Board Of Equalization: 44-008007
Referral Date: Not reported
Action Date: Not reported
Created Date: Not reported
Owner Tank Id: Not reported
SWRCB Tank Id: 19-000-006015-000004
Tank Status: Not reported
Capacity: 1000
Active Date: Not reported
Tank Use: OIL
STG: WASTE
Content: Not reported
Number Of Tanks: Not reported

HIST UST:
File Number: 000272BD
URL: http://geotracker.waterboards.ca.gov/ustpdfs/pdf/000272BD.pdf
Region: STATE
Facility ID: 00000003043
Facility Type: Other
Other Type: DIESEL ENGINE PROD.
Contact Name: VALLEY VIEW
Telephone: 2138021831
Owner Name: KARNEY, DAVID V.
Owner Address: 11836 SAN VICENTE BLVD.
Owner City,St,Zip: LOS ANGELES, CA 90049
Total Tanks: 0004

SERTA MATTRESS (Continued) **1000379496**

Tank Num:	001
Container Num:	ST004
Year Installed:	1983
Tank Capacity:	00000100
Tank Used for:	PRODUCT
Type of Fuel:	WASTE OIL
Container Construction Thickness:	Not reported
Leak Detection:	Stock Inventor

Tank Num:	002
Container Num:	ST002
Year Installed:	1983
Tank Capacity:	00005000
Tank Used for:	PRODUCT
Type of Fuel:	DIESEL
Container Construction Thickness:	Not reported
Leak Detection:	Stock Inventor

Tank Num:	003
Container Num:	ST001
Year Installed:	Not reported
Tank Capacity:	00003500
Tank Used for:	WASTE
Type of Fuel:	WASTE OIL
Container Construction Thickness:	Not reported
Leak Detection:	None

Tank Num:	004
Container Num:	ST003
Year Installed:	1983
Tank Capacity:	00005000
Tank Used for:	PRODUCT
Type of Fuel:	06
Container Construction Thickness:	Not reported
Leak Detection:	Stock Inventor

Click here for Geo Tracker PDF:

CA FID UST:

Facility ID:	19000778
Regulated By:	UTNKA
Regulated ID:	00003043
Cortese Code:	Not reported
SIC Code:	Not reported
Facility Phone:	2138021831
Mail To:	Not reported
Mailing Address:	14044 E FREEWAY DR
Mailing Address 2:	Not reported
Mailing City,St,Zip:	SANTA FE SPRINGS 90670
Contact:	Not reported
Contact Phone:	Not reported
DUNs Number:	Not reported
NPDES Number:	Not reported
EPA ID:	Not reported
Comments:	Not reported
Status:	Active

SERTA MATTRESS (Continued) **1000379496**

RCRA NonGen / NLR:
Date form received by agency: 12/06/2001
Facility name: SERTA MATTRESS
Facility address: 14044 FREEWAY DRIVE
SANTA FE SPRINGS, CA 90670
EPA ID: CAD098619646
Mailing address: 4774 E AIRPORT DR
ONTARIO, CA 91761
Contact: BING SALAC
Contact address: 4774 E AIRPORT DR
ONTARIO, CA 91761
Contact country: US
Contact telephone: (909) 390-0145
Contact email: Not reported
EPA Region: 09
Classification: Non-Generator
Description: Handler: Non-Generators do not presently generate hazardous waste

Owner/Operator Summary:
Owner/operator name: NATIONAL BEDDING COMPANY
Owner/operator address: 4774 E AIRPORT DR
ONTARIO, CA 91761
Owner/operator country: Not reported
Owner/operator telephone: (909) 390-0145
Legal status: Private
Owner/Operator Type: Owner
Owner/Op start date: Not reported
Owner/Op end date: Not reported

Owner/operator name: NOT REQUIRED
Owner/operator address: NOT REQUIRED
NOT REQUIRED, ME 99999
Owner/operator country: Not reported
Owner/operator telephone: (415) 555-1212
Legal status: Private
Owner/Operator Type: Operator
Owner/Op start date: Not reported
Owner/Op end date: Not reported

Handler Activities Summary:
U.S. importer of hazardous waste: No
Mixed waste (haz. and radioactive): No
Recycler of hazardous waste: No
Transporter of hazardous waste: No
Treater, storer or disposer of HW: No
Underground injection activity: No
On-site burner exemption: No
Furnace exemption: No
Used oil fuel burner: No
Used oil processor: No
User oil refiner: No
Used oil fuel marketer to burner: No
Used oil Specification marketer: No
Used oil transfer facility: No
Used oil transporter: No

SERTA MATTRESS (Continued) **1000379496**

. Waste code: F001
. Waste name: THE FOLLOWING SPENT HALOGENATED SOLVENTS USED IN DEGREASING: TETRACHLOROETHYLENE, TRICHLORETHYLENE, METHYLENE CHLORIDE, 1,1,1-TRICHLOROETHANE, CARBON TETRACHLORIDE AND CHLORINATED FLUOROCARBONS; ALL SPENT SOLVENT MIXTURES/BLENDS USED IN DEGREASING CONTAINING, BEFORE USE, A TOTAL OF TEN PERCENT OR MORE (BY VOLUME) OF ONE OR MORE OF THE ABOVE HALOGENATED SOLVENTS OR THOSE SOLVENTS LISTED IN F002, F004, AND F005; AND STILL BOTTOMS FROM THE RECOVERY OF THESE SPENT SOLVENTS AND SPENT SOLVENT MIXTURES.

Historical Generators:
Date form received by agency: 09/01/1996
Site name: SERTA MATTRESS
Classification: Large Quantity Generator

Violation Status: No violations found

EMI:

Year:	1987
County Code:	19
Air Basin:	SC
Facility ID:	5268
Air District Name:	SC
SIC Code:	3519
Air District Name:	SOUTH COAST AQMD
Community Health Air Pollution Info System:	Not reported
Consolidated Emission Reporting Rule:	Not reported
Total Organic Hydrocarbon Gases Tons/Yr:	2
Reactive Organic Gases Tons/Yr:	2
Carbon Monoxide Emissions Tons/Yr:	0
NOX - Oxides of Nitrogen Tons/Yr:	0
SOX - Oxides of Sulphur Tons/Yr:	0
Particulate Matter Tons/Yr:	0
Part. Matter 10 Micrometers and Smllr Tons/Yr:	0

Year:	1990
County Code:	19
Air Basin:	SC
Facility ID:	5268
Air District Name:	SC
SIC Code:	3519
Air District Name:	SOUTH COAST AQMD
Community Health Air Pollution Info System:	Not reported
Consolidated Emission Reporting Rule:	Not reported
Total Organic Hydrocarbon Gases Tons/Yr:	36
Reactive Organic Gases Tons/Yr:	32
Carbon Monoxide Emissions Tons/Yr:	1
NOX - Oxides of Nitrogen Tons/Yr:	6
SOX - Oxides of Sulphur Tons/Yr:	0
Particulate Matter Tons/Yr:	0
Part. Matter 10 Micrometers and Smllr Tons/Yr:	0

Year:	1993
County Code:	19
Air Basin:	SC
Facility ID:	5268
Air District Name:	SC

SERTA MATTRESS (Continued) **1000379496**

SIC Code: 3519
Air District Name: SOUTH COAST AQMD
Community Health Air Pollution Info System: Not reported
Consolidated Emission Reporting Rule: Not reported
Total Organic Hydrocarbon Gases Tons/Yr: 4
Reactive Organic Gases Tons/Yr: 4
Carbon Monoxide Emissions Tons/Yr: 2
NOX - Oxides of Nitrogen Tons/Yr: 10
SOX - Oxides of Sulphur Tons/Yr: 1
Particulate Matter Tons/Yr: 2
Part. Matter 10 Micrometers and Smllr Tons/Yr: 1

Year: 1995
County Code: 19
Air Basin: SC
Facility ID: 5268
Air District Name: SC
SIC Code: 3519
Air District Name: SOUTH COAST AQMD
Community Health Air Pollution Info System: Not reported
Consolidated Emission Reporting Rule: Not reported
Total Organic Hydrocarbon Gases Tons/Yr: 4
Reactive Organic Gases Tons/Yr: 4
Carbon Monoxide Emissions Tons/Yr: 2
NOX - Oxides of Nitrogen Tons/Yr: 10
SOX - Oxides of Sulphur Tons/Yr: 1
Particulate Matter Tons/Yr: 2
Part. Matter 10 Micrometers and Smllr Tons/Yr: 1

Year: 1996
County Code: 19
Air Basin: SC
Facility ID: 5268
Air District Name: SC
SIC Code: 3519
Air District Name: SOUTH COAST AQMD
Community Health Air Pollution Info System: Not reported
Consolidated Emission Reporting Rule: Not reported
Total Organic Hydrocarbon Gases Tons/Yr: 3
Reactive Organic Gases Tons/Yr: 3
Carbon Monoxide Emissions Tons/Yr: 1
NOX - Oxides of Nitrogen Tons/Yr: 5
SOX - Oxides of Sulphur Tons/Yr: 0
Particulate Matter Tons/Yr: 1
Part. Matter 10 Micrometers and Smllr Tons/Yr: 0

LOS ANGELES CO. HMS:
Region: LA
Permit Category: I
Facility Id: 005805-I06015
Facility Type: 01
Facility Status: Closed
Area: 1H
Permit Number: 000006540
Permit Status: Closed

Region: LA

SERTA MATTRESS (Continued) **1000379496**

Permit Category: I
Facility Id: 005805-I06015
Facility Type: 01
Facility Status: Closed
Area: 1H
Permit Number: 000006545
Permit Status: Closed

AJ139 **GOLDEN WEST REFINING CO- EIS USE** **SWEEPS UST** **1000186898**
NNE **13539 E FOSTER RD** **CA FID UST** **N/A**
1/2-1 **SANTA FE SPRINGS, CA 90670** **US AIRS**
0.908 mi. **EMI**
4794 ft. **Site 1 of 3 in cluster AJ** **LOS ANGELES CO. HMS**
HWP
Relative: **ICE**
Higher

Actual: SWEEPS UST:
101 ft.
Status: Active
Comp Number: 135
Number: 9
Board Of Equalization: 44-007389
Referral Date: 03-15-90
Action Date: 03-15-90
Created Date: 06-30-89
Owner Tank Id: Not reported
SWRCB Tank Id: 19-000-000135-000004
Tank Status: A
Capacity: Not reported
Active Date: 06-30-89
Tank Use: UNKNOWN
STG: W
Content: Not reported
Number Of Tanks: 44

Status: Active
Comp Number: 135
Number: 9
Board Of Equalization: 44-007389
Referral Date: 03-15-90
Action Date: 03-15-90
Created Date: 06-30-89
Owner Tank Id: Not reported
SWRCB Tank Id: 19-000-000135-000005
Tank Status: A
Capacity: Not reported
Active Date: 06-30-89
Tank Use: UNKNOWN
STG: W
Content: Not reported
Number Of Tanks: Not reported

Status: Active
Comp Number: 135
Number: 9
Board Of Equalization: 44-007389
Referral Date: 03-15-90
Action Date: 03-15-90
Created Date: 06-30-89

GOLDEN WEST REFINING CO- EIS USE (Continued) **1000186898**

Owner Tank Id: Not reported
SWRCB Tank Id: 19-000-000135-000006
Tank Status: A
Capacity: Not reported
Active Date: 06-30-89
Tank Use: UNKNOWN
STG: W
Content: Not reported
Number Of Tanks: Not reported

Status: Active
Comp Number: 135
Number: 9
Board Of Equalization: 44-007389
Referral Date: 03-15-90
Action Date: 03-15-90
Created Date: 06-30-89
Owner Tank Id: Not reported
SWRCB Tank Id: 19-000-000135-000007
Tank Status: A
Capacity: Not reported
Active Date: 06-30-89
Tank Use: UNKNOWN
STG: W
Content: Not reported
Number Of Tanks: Not reported

Status: Active
Comp Number: 135
Number: 9
Board Of Equalization: 44-007389
Referral Date: 03-15-90
Action Date: 03-15-90
Created Date: 06-30-89
Owner Tank Id: Not reported
SWRCB Tank Id: 19-000-000135-000008
Tank Status: A
Capacity: Not reported
Active Date: 06-30-89
Tank Use: UNKNOWN
STG: W
Content: Not reported
Number Of Tanks: Not reported

Status: Active
Comp Number: 135
Number: 9
Board Of Equalization: 44-007389
Referral Date: 03-15-90
Action Date: 03-15-90
Created Date: 06-30-89
Owner Tank Id: Not reported
SWRCB Tank Id: 19-000-000135-000009
Tank Status: A
Capacity: Not reported
Active Date: 06-30-89
Tank Use: UNKNOWN

GOLDEN WEST REFINING CO- EIS USE (Continued) **1000186898**

STG: W
Content: Not reported
Number Of Tanks: Not reported

Status: Active
Comp Number: 135
Number: 9
Board Of Equalization: 44-007389
Referral Date: 03-15-90
Action Date: 03-15-90
Created Date: 06-30-89
Owner Tank Id: Not reported
SWRCB Tank Id: 19-000-000135-000010
Tank Status: A
Capacity: Not reported
Active Date: 06-30-89
Tank Use: UNKNOWN
STG: W
Content: Not reported
Number Of Tanks: Not reported

Status: Active
Comp Number: 135
Number: 9
Board Of Equalization: 44-007389
Referral Date: 03-15-90
Action Date: 03-15-90
Created Date: 06-30-89
Owner Tank Id: Not reported
SWRCB Tank Id: 19-000-000135-000011
Tank Status: A
Capacity: Not reported
Active Date: 06-30-89
Tank Use: UNKNOWN
STG: W
Content: Not reported
Number Of Tanks: Not reported

Status: Active
Comp Number: 135
Number: 9
Board Of Equalization: 44-007389
Referral Date: 03-15-90
Action Date: 03-15-90
Created Date: 06-30-89
Owner Tank Id: Not reported
SWRCB Tank Id: 19-000-000135-000012
Tank Status: A
Capacity: Not reported
Active Date: 06-30-89
Tank Use: UNKNOWN
STG: W
Content: Not reported
Number Of Tanks: Not reported

Status: Active
Comp Number: 135

GOLDEN WEST REFINING CO- EIS USE (Continued) **1000186898**

Number: 9
Board Of Equalization: 44-007389
Referral Date: 03-15-90
Action Date: 03-15-90
Created Date: 06-30-89
Owner Tank Id: Not reported
SWRCB Tank Id: 19-000-000135-000013
Tank Status: A
Capacity: Not reported
Active Date: 06-30-89
Tank Use: UNKNOWN
STG: W
Content: Not reported
Number Of Tanks: Not reported

Status: Active
Comp Number: 135
Number: 9
Board Of Equalization: 44-007389
Referral Date: 03-15-90
Action Date: 03-15-90
Created Date: 06-30-89
Owner Tank Id: Not reported
SWRCB Tank Id: 19-000-000135-000014
Tank Status: A
Capacity: Not reported
Active Date: 06-30-89
Tank Use: UNKNOWN
STG: W
Content: Not reported
Number Of Tanks: Not reported

Status: Active
Comp Number: 135
Number: 9
Board Of Equalization: 44-007389
Referral Date: 03-15-90
Action Date: 03-15-90
Created Date: 06-30-89
Owner Tank Id: Not reported
SWRCB Tank Id: 19-000-000135-000015
Tank Status: A
Capacity: Not reported
Active Date: 06-30-89
Tank Use: UNKNOWN
STG: W
Content: Not reported
Number Of Tanks: Not reported

Status: Active
Comp Number: 135
Number: 9
Board Of Equalization: 44-007389
Referral Date: 03-15-90
Action Date: 03-15-90
Created Date: 06-30-89
Owner Tank Id: Not reported

GOLDEN WEST REFINING CO- EIS USE (Continued) **1000186898**

SWRCB Tank Id: 19-000-000135-000016
Tank Status: A
Capacity: Not reported
Active Date: 06-30-89
Tank Use: UNKNOWN
STG: W
Content: Not reported
Number Of Tanks: Not reported

Status: Active
Comp Number: 135
Number: 9
Board Of Equalization: 44-007389
Referral Date: 03-15-90
Action Date: 03-15-90
Created Date: 06-30-89
Owner Tank Id: Not reported
SWRCB Tank Id: 19-000-000135-000017
Tank Status: A
Capacity: Not reported
Active Date: 06-30-89
Tank Use: UNKNOWN
STG: W
Content: Not reported
Number Of Tanks: Not reported

Status: Active
Comp Number: 135
Number: 9
Board Of Equalization: 44-007389
Referral Date: 03-15-90
Action Date: 03-15-90
Created Date: 06-30-89
Owner Tank Id: Not reported
SWRCB Tank Id: 19-000-000135-000018
Tank Status: A
Capacity: Not reported
Active Date: 06-30-89
Tank Use: UNKNOWN
STG: W
Content: Not reported
Number Of Tanks: Not reported

Status: Active
Comp Number: 135
Number: 9
Board Of Equalization: 44-007389
Referral Date: 03-15-90
Action Date: 03-15-90
Created Date: 06-30-89
Owner Tank Id: Not reported
SWRCB Tank Id: 19-000-000135-000019
Tank Status: A
Capacity: Not reported
Active Date: 06-30-89
Tank Use: UNKNOWN
STG: W

GOLDEN WEST REFINING CO- EIS USE (Continued) **1000186898**

Content: Not reported
Number Of Tanks: Not reported

Status: Active
Comp Number: 135
Number: 9
Board Of Equalization: 44-007389
Referral Date: 03-15-90
Action Date: 03-15-90
Created Date: 06-30-89
Owner Tank Id: Not reported
SWRCB Tank Id: 19-000-000135-000020
Tank Status: A
Capacity: Not reported
Active Date: 06-30-89
Tank Use: UNKNOWN
STG: W
Content: Not reported
Number Of Tanks: Not reported

Status: Active
Comp Number: 135
Number: 9
Board Of Equalization: 44-007389
Referral Date: 03-15-90
Action Date: 03-15-90
Created Date: 06-30-89
Owner Tank Id: Not reported
SWRCB Tank Id: 19-000-000135-000021
Tank Status: A
Capacity: Not reported
Active Date: 06-30-89
Tank Use: UNKNOWN
STG: W
Content: Not reported
Number Of Tanks: Not reported

Status: Active
Comp Number: 135
Number: 9
Board Of Equalization: 44-007389
Referral Date: 03-15-90
Action Date: 03-15-90
Created Date: 06-30-89
Owner Tank Id: Not reported
SWRCB Tank Id: 19-000-000135-000022
Tank Status: A
Capacity: Not reported
Active Date: 06-30-89
Tank Use: UNKNOWN
STG: W
Content: Not reported
Number Of Tanks: Not reported

Status: Active
Comp Number: 135
Number: 9

GOLDEN WEST REFINING CO- EIS USE (Continued) **1000186898**

Board Of Equalization: 44-007389
Referral Date: 03-15-90
Action Date: 03-15-90
Created Date: 06-30-89
Owner Tank Id: Not reported
SWRCB Tank Id: 19-000-000135-000023
Tank Status: A
Capacity: Not reported
Active Date: 06-30-89
Tank Use: UNKNOWN
STG: W
Content: Not reported
Number Of Tanks: Not reported

Status: Active
Comp Number: 135
Number: 9
Board Of Equalization: 44-007389
Referral Date: 03-15-90
Action Date: 03-15-90
Created Date: 06-30-89
Owner Tank Id: Not reported
SWRCB Tank Id: 19-000-000135-000024
Tank Status: A
Capacity: Not reported
Active Date: 06-30-89
Tank Use: UNKNOWN
STG: W
Content: Not reported
Number Of Tanks: Not reported

Status: Active
Comp Number: 135
Number: 9
Board Of Equalization: 44-007389
Referral Date: 03-15-90
Action Date: 03-15-90
Created Date: 06-30-89
Owner Tank Id: Not reported
SWRCB Tank Id: 19-000-000135-000025
Tank Status: A
Capacity: Not reported
Active Date: 06-30-89
Tank Use: UNKNOWN
STG: W
Content: Not reported
Number Of Tanks: Not reported

Status: Active
Comp Number: 135
Number: 9
Board Of Equalization: 44-007389
Referral Date: 03-15-90
Action Date: 03-15-90
Created Date: 06-30-89
Owner Tank Id: Not reported
SWRCB Tank Id: 19-000-000135-000026

GOLDEN WEST REFINING CO- EIS USE (Continued) **1000186898**

Tank Status: A
Capacity: Not reported
Active Date: 06-30-89
Tank Use: UNKNOWN
STG: W
Content: Not reported
Number Of Tanks: Not reported

Status: Active
Comp Number: 135
Number: 9
Board Of Equalization: 44-007389
Referral Date: 03-15-90
Action Date: 03-15-90
Created Date: 06-30-89
Owner Tank Id: Not reported
SWRCB Tank Id: 19-000-000135-000027
Tank Status: A
Capacity: Not reported
Active Date: 06-30-89
Tank Use: UNKNOWN
STG: W
Content: Not reported
Number Of Tanks: Not reported

Status: Active
Comp Number: 135
Number: 9
Board Of Equalization: 44-007389
Referral Date: 03-15-90
Action Date: 03-15-90
Created Date: 06-30-89
Owner Tank Id: Not reported
SWRCB Tank Id: 19-000-000135-000028
Tank Status: A
Capacity: Not reported
Active Date: 06-30-89
Tank Use: UNKNOWN
STG: W
Content: Not reported
Number Of Tanks: Not reported

Status: Active
Comp Number: 135
Number: 9
Board Of Equalization: 44-007389
Referral Date: 03-15-90
Action Date: 03-15-90
Created Date: 06-30-89
Owner Tank Id: Not reported
SWRCB Tank Id: 19-000-000135-000029
Tank Status: A
Capacity: Not reported
Active Date: 06-30-89
Tank Use: UNKNOWN
STG: W
Content: Not reported

GOLDEN WEST REFINING CO- EIS USE (Continued) **1000186898**

Number Of Tanks: Not reported

Status: Active
Comp Number: 135
Number: 9
Board Of Equalization: 44-007389
Referral Date: 03-15-90
Action Date: 03-15-90
Created Date: 06-30-89
Owner Tank Id: Not reported
SWRCB Tank Id: 19-000-000135-000030
Tank Status: A
Capacity: Not reported
Active Date: 06-30-89
Tank Use: UNKNOWN
STG: W
Content: Not reported
Number Of Tanks: Not reported

Status: Active
Comp Number: 135
Number: 9
Board Of Equalization: 44-007389
Referral Date: 03-15-90
Action Date: 03-15-90
Created Date: 06-30-89
Owner Tank Id: Not reported
SWRCB Tank Id: 19-000-000135-000031
Tank Status: A
Capacity: Not reported
Active Date: 06-30-89
Tank Use: UNKNOWN
STG: W
Content: Not reported
Number Of Tanks: Not reported

Status: Active
Comp Number: 135
Number: 9
Board Of Equalization: 44-007389
Referral Date: 03-15-90
Action Date: 03-15-90
Created Date: 06-30-89
Owner Tank Id: Not reported
SWRCB Tank Id: 19-000-000135-000032
Tank Status: A
Capacity: Not reported
Active Date: 06-30-89
Tank Use: UNKNOWN
STG: W
Content: Not reported
Number Of Tanks: Not reported

Status: Active
Comp Number: 135
Number: 9
Board Of Equalization: 44-007389

GOLDEN WEST REFINING CO- EIS USE (Continued) **1000186898**

Referral Date: 03-15-90
Action Date: 03-15-90
Created Date: 06-30-89
Owner Tank Id: Not reported
SWRCB Tank Id: 19-000-000135-000033
Tank Status: A
Capacity: Not reported
Active Date: 06-30-89
Tank Use: UNKNOWN
STG: W
Content: Not reported
Number Of Tanks: Not reported

Status: Active
Comp Number: 135
Number: 9
Board Of Equalization: 44-007389
Referral Date: 03-15-90
Action Date: 03-15-90
Created Date: 06-30-89
Owner Tank Id: Not reported
SWRCB Tank Id: 19-000-000135-000034
Tank Status: A
Capacity: Not reported
Active Date: 06-30-89
Tank Use: UNKNOWN
STG: W
Content: Not reported
Number Of Tanks: Not reported

Status: Active
Comp Number: 135
Number: 9
Board Of Equalization: 44-007389
Referral Date: 03-15-90
Action Date: 03-15-90
Created Date: 06-30-89
Owner Tank Id: Not reported
SWRCB Tank Id: 19-000-000135-000035
Tank Status: A
Capacity: Not reported
Active Date: 06-30-89
Tank Use: UNKNOWN
STG: W
Content: Not reported
Number Of Tanks: Not reported

Status: Active
Comp Number: 135
Number: 9
Board Of Equalization: 44-007389
Referral Date: 03-15-90
Action Date: 03-15-90
Created Date: 06-30-89
Owner Tank Id: Not reported
SWRCB Tank Id: 19-000-000135-000036
Tank Status: A

GOLDEN WEST REFINING CO- EIS USE (Continued) **1000186898**

Capacity: Not reported
Active Date: 06-30-89
Tank Use: UNKNOWN
STG: W
Content: Not reported
Number Of Tanks: Not reported

Status: Active
Comp Number: 135
Number: 9
Board Of Equalization: 44-007389
Referral Date: 03-15-90
Action Date: 03-15-90
Created Date: 06-30-89
Owner Tank Id: Not reported
SWRCB Tank Id: 19-000-000135-000037
Tank Status: A
Capacity: Not reported
Active Date: 06-30-89
Tank Use: UNKNOWN
STG: W
Content: Not reported
Number Of Tanks: Not reported

Status: Active
Comp Number: 135
Number: 9
Board Of Equalization: 44-007389
Referral Date: 03-15-90
Action Date: 03-15-90
Created Date: 06-30-89
Owner Tank Id: Not reported
SWRCB Tank Id: 19-000-000135-000038
Tank Status: A
Capacity: Not reported
Active Date: 06-30-89
Tank Use: UNKNOWN
STG: W
Content: Not reported
Number Of Tanks: Not reported

Status: Active
Comp Number: 135
Number: 9
Board Of Equalization: 44-007389
Referral Date: 03-15-90
Action Date: 03-15-90
Created Date: 06-30-89
Owner Tank Id: Not reported
SWRCB Tank Id: 19-000-000135-000039
Tank Status: A
Capacity: Not reported
Active Date: 06-30-89
Tank Use: UNKNOWN
STG: W
Content: Not reported
Number Of Tanks: Not reported

GOLDEN WEST REFINING CO- EIS USE (Continued) **1000186898**

Status: Active
Comp Number: 135
Number: 9
Board Of Equalization: 44-007389
Referral Date: 03-15-90
Action Date: 03-15-90
Created Date: 06-30-89
Owner Tank Id: Not reported
SWRCB Tank Id: 19-000-000135-000040
Tank Status: A
Capacity: Not reported
Active Date: 06-30-89
Tank Use: UNKNOWN
STG: W
Content: Not reported
Number Of Tanks: Not reported

Status: Active
Comp Number: 135
Number: 9
Board Of Equalization: 44-007389
Referral Date: 03-15-90
Action Date: 03-15-90
Created Date: 06-30-89
Owner Tank Id: Not reported
SWRCB Tank Id: 19-000-000135-000041
Tank Status: A
Capacity: Not reported
Active Date: 06-30-89
Tank Use: UNKNOWN
STG: W
Content: Not reported
Number Of Tanks: Not reported

Status: Active
Comp Number: 135
Number: 9
Board Of Equalization: 44-007389
Referral Date: 03-15-90
Action Date: 03-15-90
Created Date: 06-30-89
Owner Tank Id: Not reported
SWRCB Tank Id: 19-000-000135-000042
Tank Status: A
Capacity: Not reported
Active Date: 06-30-89
Tank Use: UNKNOWN
STG: W
Content: Not reported
Number Of Tanks: Not reported

Status: Active
Comp Number: 135
Number: 9
Board Of Equalization: 44-007389
Referral Date: 03-15-90
Action Date: 03-15-90

GOLDEN WEST REFINING CO- EIS USE (Continued) **1000186898**

Created Date: 06-30-89
Owner Tank Id: Not reported
SWRCB Tank Id: 19-000-000135-000043
Tank Status: A
Capacity: Not reported
Active Date: 06-30-89
Tank Use: UNKNOWN
STG: W
Content: Not reported
Number Of Tanks: Not reported

Status: Active
Comp Number: 135
Number: 9
Board Of Equalization: 44-007389
Referral Date: 03-15-90
Action Date: 03-15-90
Created Date: 06-30-89
Owner Tank Id: UC-157
SWRCB Tank Id: 19-000-000135-000157
Tank Status: A
Capacity: 2500
Active Date: 03-15-90
Tank Use: OIL
STG: W
Content: Not reported
Number Of Tanks: Not reported

Status: Active
Comp Number: 135
Number: 9
Board Of Equalization: 44-007389
Referral Date: 03-15-90
Action Date: 03-15-90
Created Date: 06-30-89
Owner Tank Id: Not reported
SWRCB Tank Id: 19-000-000135-000159
Tank Status: A
Capacity: 100
Active Date: 03-15-90
Tank Use: HAZARDOUS
STG: W
Content: Not reported
Number Of Tanks: Not reported

Status: Active
Comp Number: 135
Number: 9
Board Of Equalization: 44-007389
Referral Date: 03-15-90
Action Date: 03-15-90
Created Date: 06-30-89
Owner Tank Id: Not reported
SWRCB Tank Id: 19-000-000135-000160
Tank Status: A
Capacity: 11968
Active Date: 03-15-90

GOLDEN WEST REFINING CO- EIS USE (Continued) **1000186898**

Tank Use: CHEMICAL
STG: P
Content: Not reported
Number Of Tanks: Not reported

Status: Active
Comp Number: 135
Number: 9
Board Of Equalization: 44-007389
Referral Date: 03-15-90
Action Date: 03-15-90
Created Date: 06-30-89
Owner Tank Id: Not reported
SWRCB Tank Id: 19-000-000135-000161
Tank Status: A
Capacity: 74052
Active Date: 03-15-90
Tank Use: HAZARDOUS
STG: W
Content: Not reported
Number Of Tanks: Not reported

Status: Not reported
Comp Number: 135
Number: Not reported
Board Of Equalization: 44-007389
Referral Date: Not reported
Action Date: Not reported
Created Date: Not reported
Owner Tank Id: Not reported
SWRCB Tank Id: 19-000-000135-000001
Tank Status: Not reported
Capacity: 10000
Active Date: Not reported
Tank Use: M.V. FUEL
STG: PRODUCT
Content: AVIA. GAS
Number Of Tanks: 3

Status: Not reported
Comp Number: 135
Number: Not reported
Board Of Equalization: 44-007389
Referral Date: Not reported
Action Date: Not reported
Created Date: Not reported
Owner Tank Id: Not reported
SWRCB Tank Id: 19-000-000135-000002
Tank Status: Not reported
Capacity: 6300
Active Date: Not reported
Tank Use: M.V. FUEL
STG: PRODUCT
Content: DIESEL
Number Of Tanks: Not reported

Status: Not reported

GOLDEN WEST REFINING CO- EIS USE (Continued) **1000186898**

Comp Number: 135
Number: Not reported
Board Of Equalization: 44-007389
Referral Date: Not reported
Action Date: Not reported
Created Date: Not reported
Owner Tank Id: Not reported
SWRCB Tank Id: 19-000-000135-000003
Tank Status: Not reported
Capacity: 2000
Active Date: Not reported
Tank Use: M.V. FUEL
STG: PRODUCT
Content: DIESEL
Number Of Tanks: Not reported

CA FID UST:
Facility ID: 19002373
Regulated By: UTNKA
Regulated ID: CAD051485
Cortese Code: Not reported
SIC Code: Not reported
Facility Phone: 2139213581
Mail To: Not reported
Mailing Address: 13539 E FOSTER RD
Mailing Address 2: Not reported
Mailing City,St,Zip: SANTE FE SPRINGS 90670
Contact: Not reported
Contact Phone: Not reported
DUNs Number: Not reported
NPDES Number: Not reported
EPA ID: Not reported
Comments: Not reported
Status: Active

US AIRS MINOR:
Envid: 1000186898
Region Code: 09
Programmatic ID: AIR CASCA0000603700069
Facility Registry ID: 110010478571
D and B Number: Not reported
Primary SIC Code: 2911
NAICS Code: 324110
Default Air Classification Code: MIN
Facility Type of Ownership Code: POF
Air CMS Category Code: Not reported
HPV Status: Not reported

US AIRS MINOR:
Region Code: 09
Programmatic ID: AIR CASCA0000603700069
Facility Registry ID: 110010478571
Air Operating Status Code: OPR
Default Air Classification Code: MIN
Air Program: New Source Performance Standards
Activity Date: 1996-08-29 00:00:00
Activity Status Date: Not reported

GOLDEN WEST REFINING CO- EIS USE (Continued) **1000186898**

Activity Group: Compliance Monitoring
Activity Type: Inspection/Evaluation
Activity Status: Not reported

Region Code: 09
Programmatic ID: AIR CASCA0000603700069
Facility Registry ID: 110010478571
Air Operating Status Code: OPR
Default Air Classification Code: MIN
Air Program: State Implementation Plan for National Primary and Secondary Ambient Air Quality Standards
Activity Date: Not reported
Activity Status Date: 1991-04-05 00:00:00
Activity Group: Case File
Activity Type: Case File
Activity Status: Resolved

Region Code: 09
Programmatic ID: AIR CASCA0000603700069
Facility Registry ID: 110010478571
Air Operating Status Code: OPR
Default Air Classification Code: MIN
Air Program: State Implementation Plan for National Primary and Secondary Ambient Air Quality Standards
Activity Date: Not reported
Activity Status Date: 1991-04-16 00:00:00
Activity Group: Case File
Activity Type: Case File
Activity Status: Resolved

Region Code: 09
Programmatic ID: AIR CASCA0000603700069
Facility Registry ID: 110010478571
Air Operating Status Code: OPR
Default Air Classification Code: MIN
Air Program: State Implementation Plan for National Primary and Secondary Ambient Air Quality Standards
Activity Date: Not reported
Activity Status Date: 1992-03-03 00:00:00
Activity Group: Case File
Activity Type: Case File
Activity Status: Resolved

Region Code: 09
Programmatic ID: AIR CASCA0000603700069
Facility Registry ID: 110010478571
Air Operating Status Code: OPR
Default Air Classification Code: MIN
Air Program: State Implementation Plan for National Primary and Secondary Ambient Air Quality Standards
Activity Date: Not reported
Activity Status Date: 2004-11-19 00:00:00
Activity Group: Case File
Activity Type: Case File
Activity Status: Resolved

Region Code: 09
Programmatic ID: AIR CASCA0000603700069
Facility Registry ID: 110010478571
Air Operating Status Code: OPR
Default Air Classification Code: MIN

GOLDEN WEST REFINING CO- EIS USE (Continued) **1000186898**

Air Program: State Implementation Plan for National Primary and Secondary Ambient Air Quality Standards
Activity Date: 1975-11-20 00:00:00
Activity Status Date: Not reported
Activity Group: Compliance Monitoring
Activity Type: Inspection/Evaluation
Activity Status: Not reported

Region Code: 09
Programmatic ID: AIR CASCA0000603700069
Facility Registry ID: 110010478571
Air Operating Status Code: OPR
Default Air Classification Code: MIN
Air Program: State Implementation Plan for National Primary and Secondary Ambient Air Quality Standards
Activity Date: 1977-12-12 00:00:00
Activity Status Date: Not reported
Activity Group: Compliance Monitoring
Activity Type: Inspection/Evaluation
Activity Status: Not reported

Region Code: 09
Programmatic ID: AIR CASCA0000603700069
Facility Registry ID: 110010478571
Air Operating Status Code: OPR
Default Air Classification Code: MIN
Air Program: State Implementation Plan for National Primary and Secondary Ambient Air Quality Standards
Activity Date: 1978-03-23 00:00:00
Activity Status Date: Not reported
Activity Group: Compliance Monitoring
Activity Type: Inspection/Evaluation
Activity Status: Not reported

Region Code: 09
Programmatic ID: AIR CASCA0000603700069
Facility Registry ID: 110010478571
Air Operating Status Code: OPR
Default Air Classification Code: MIN
Air Program: State Implementation Plan for National Primary and Secondary Ambient Air Quality Standards
Activity Date: 1978-12-07 00:00:00
Activity Status Date: Not reported
Activity Group: Compliance Monitoring
Activity Type: Inspection/Evaluation
Activity Status: Not reported

Region Code: 09
Programmatic ID: AIR CASCA0000603700069
Facility Registry ID: 110010478571
Air Operating Status Code: OPR
Default Air Classification Code: MIN
Air Program: State Implementation Plan for National Primary and Secondary Ambient Air Quality Standards
Activity Date: 1979-03-15 00:00:00
Activity Status Date: Not reported
Activity Group: Compliance Monitoring
Activity Type: Inspection/Evaluation
Activity Status: Not reported

Region Code: 09
Programmatic ID: AIR CASCA0000603700069

GOLDEN WEST REFINING CO- EIS USE (Continued) **1000186898**

Facility Registry ID: 110010478571
Air Operating Status Code: OPR
Default Air Classification Code: MIN
Air Program: State Implementation Plan for National Primary and Secondary Ambient Air Quality Standards
Activity Date: 1979-06-15 00:00:00
Activity Status Date: Not reported
Activity Group: Compliance Monitoring
Activity Type: Inspection/Evaluation
Activity Status: Not reported

Region Code: 09
Programmatic ID: AIR CASCA0000603700069
Facility Registry ID: 110010478571
Air Operating Status Code: OPR
Default Air Classification Code: MIN
Air Program: State Implementation Plan for National Primary and Secondary Ambient Air Quality Standards
Activity Date: 1979-09-20 00:00:00
Activity Status Date: Not reported
Activity Group: Compliance Monitoring
Activity Type: Inspection/Evaluation
Activity Status: Not reported

Region Code: 09
Programmatic ID: AIR CASCA0000603700069
Facility Registry ID: 110010478571
Air Operating Status Code: OPR
Default Air Classification Code: MIN
Air Program: State Implementation Plan for National Primary and Secondary Ambient Air Quality Standards
Activity Date: 1979-12-06 00:00:00
Activity Status Date: Not reported
Activity Group: Compliance Monitoring
Activity Type: Inspection/Evaluation
Activity Status: Not reported

Region Code: 09
Programmatic ID: AIR CASCA0000603700069
Facility Registry ID: 110010478571
Air Operating Status Code: OPR
Default Air Classification Code: MIN
Air Program: State Implementation Plan for National Primary and Secondary Ambient Air Quality Standards
Activity Date: 1980-06-26 00:00:00
Activity Status Date: Not reported
Activity Group: Compliance Monitoring
Activity Type: Inspection/Evaluation
Activity Status: Not reported

Region Code: 09
Programmatic ID: AIR CASCA0000603700069
Facility Registry ID: 110010478571
Air Operating Status Code: OPR
Default Air Classification Code: MIN
Air Program: State Implementation Plan for National Primary and Secondary Ambient Air Quality Standards
Activity Date: 1980-09-26 00:00:00
Activity Status Date: Not reported
Activity Group: Compliance Monitoring
Activity Type: Inspection/Evaluation
Activity Status: Not reported

GOLDEN WEST REFINING CO- EIS USE (Continued) **1000186898**

Region Code: 09
Programmatic ID: AIR CASCA0000603700069
Facility Registry ID: 110010478571
Air Operating Status Code: OPR
Default Air Classification Code: MIN
Air Program: State Implementation Plan for National Primary and Secondary Ambient Air Quality Standards
Activity Date: 1980-12-11 00:00:00
Activity Status Date: Not reported
Activity Group: Compliance Monitoring
Activity Type: Inspection/Evaluation
Activity Status: Not reported

Region Code: 09
Programmatic ID: AIR CASCA0000603700069
Facility Registry ID: 110010478571
Air Operating Status Code: OPR
Default Air Classification Code: MIN
Air Program: State Implementation Plan for National Primary and Secondary Ambient Air Quality Standards
Activity Date: 1981-03-19 00:00:00
Activity Status Date: Not reported
Activity Group: Compliance Monitoring
Activity Type: Inspection/Evaluation
Activity Status: Not reported

Region Code: 09
Programmatic ID: AIR CASCA0000603700069
Facility Registry ID: 110010478571
Air Operating Status Code: OPR
Default Air Classification Code: MIN
Air Program: State Implementation Plan for National Primary and Secondary Ambient Air Quality Standards
Activity Date: 1981-06-10 00:00:00
Activity Status Date: Not reported
Activity Group: Compliance Monitoring
Activity Type: Inspection/Evaluation
Activity Status: Not reported

Region Code: 09
Programmatic ID: AIR CASCA0000603700069
Facility Registry ID: 110010478571
Air Operating Status Code: OPR
Default Air Classification Code: MIN
Air Program: State Implementation Plan for National Primary and Secondary Ambient Air Quality Standards
Activity Date: 1981-12-10 00:00:00
Activity Status Date: Not reported
Activity Group: Compliance Monitoring
Activity Type: Inspection/Evaluation
Activity Status: Not reported

Region Code: 09
Programmatic ID: AIR CASCA0000603700069
Facility Registry ID: 110010478571
Air Operating Status Code: OPR
Default Air Classification Code: MIN
Air Program: State Implementation Plan for National Primary and Secondary Ambient Air Quality Standards
Activity Date: 1982-03-25 00:00:00
Activity Status Date: Not reported
Activity Group: Compliance Monitoring

GOLDEN WEST REFINING CO- EIS USE (Continued) **1000186898**

Activity Type: Inspection/Evaluation
Activity Status: Not reported

Region Code: 09
Programmatic ID: AIR CASCA0000603700069
Facility Registry ID: 110010478571
Air Operating Status Code: OPR
Default Air Classification Code: MIN
Air Program: State Implementation Plan for National Primary and Secondary Ambient Air Quality Standards
Activity Date: 1982-05-20 00:00:00
Activity Status Date: Not reported
Activity Group: Compliance Monitoring
Activity Type: Inspection/Evaluation
Activity Status: Not reported

Region Code: 09
Programmatic ID: AIR CASCA0000603700069
Facility Registry ID: 110010478571
Air Operating Status Code: OPR
Default Air Classification Code: MIN
Air Program: State Implementation Plan for National Primary and Secondary Ambient Air Quality Standards
Activity Date: 1982-07-22 00:00:00
Activity Status Date: Not reported
Activity Group: Compliance Monitoring
Activity Type: Inspection/Evaluation
Activity Status: Not reported

Region Code: 09
Programmatic ID: AIR CASCA0000603700069
Facility Registry ID: 110010478571
Air Operating Status Code: OPR
Default Air Classification Code: MIN
Air Program: State Implementation Plan for National Primary and Secondary Ambient Air Quality Standards
Activity Date: 1983-03-17 00:00:00
Activity Status Date: Not reported
Activity Group: Compliance Monitoring
Activity Type: Inspection/Evaluation
Activity Status: Not reported

Region Code: 09
Programmatic ID: AIR CASCA0000603700069
Facility Registry ID: 110010478571
Air Operating Status Code: OPR
Default Air Classification Code: MIN
Air Program: State Implementation Plan for National Primary and Secondary Ambient Air Quality Standards
Activity Date: 1983-06-16 00:00:00
Activity Status Date: Not reported
Activity Group: Compliance Monitoring
Activity Type: Inspection/Evaluation
Activity Status: Not reported

Region Code: 09
Programmatic ID: AIR CASCA0000603700069
Facility Registry ID: 110010478571
Air Operating Status Code: OPR
Default Air Classification Code: MIN
Air Program: State Implementation Plan for National Primary and Secondary Ambient Air Quality Standards

GOLDEN WEST REFINING CO- EIS USE (Continued) **1000186898**

Activity Date:	1983-07-28 00:00:00
Activity Status Date:	Not reported
Activity Group:	Compliance Monitoring
Activity Type:	Inspection/Evaluation
Activity Status:	Not reported
Region Code:	09
Programmatic ID:	AIR CASCA0000603700069
Facility Registry ID:	110010478571
Air Operating Status Code:	OPR
Default Air Classification Code:	MIN
Air Program:	State Implementation Plan for National Primary and Secondary Ambient Air Quality Standards
Activity Date:	1984-08-16 00:00:00
Activity Status Date:	Not reported
Activity Group:	Compliance Monitoring
Activity Type:	Inspection/Evaluation
Activity Status:	Not reported
Region Code:	09
Programmatic ID:	AIR CASCA0000603700069
Facility Registry ID:	110010478571
Air Operating Status Code:	OPR
Default Air Classification Code:	MIN
Air Program:	State Implementation Plan for National Primary and Secondary Ambient Air Quality Standards
Activity Date:	1984-09-12 00:00:00
Activity Status Date:	Not reported
Activity Group:	Compliance Monitoring
Activity Type:	Inspection/Evaluation
Activity Status:	Not reported
Region Code:	09
Programmatic ID:	AIR CASCA0000603700069
Facility Registry ID:	110010478571
Air Operating Status Code:	OPR
Default Air Classification Code:	MIN
Air Program:	State Implementation Plan for National Primary and Secondary Ambient Air Quality Standards
Activity Date:	1984-11-07 00:00:00
Activity Status Date:	Not reported
Activity Group:	Compliance Monitoring
Activity Type:	Inspection/Evaluation
Activity Status:	Not reported
Region Code:	09
Programmatic ID:	AIR CASCA0000603700069
Facility Registry ID:	110010478571
Air Operating Status Code:	OPR
Default Air Classification Code:	MIN
Air Program:	State Implementation Plan for National Primary and Secondary Ambient Air Quality Standards
Activity Date:	1985-09-12 00:00:00
Activity Status Date:	Not reported
Activity Group:	Compliance Monitoring
Activity Type:	Inspection/Evaluation
Activity Status:	Not reported
Region Code:	09
Programmatic ID:	AIR CASCA0000603700069
Facility Registry ID:	110010478571

GOLDEN WEST REFINING CO- EIS USE (Continued) **1000186898**

Air Operating Status Code: OPR
Default Air Classification Code: MIN
Air Program: State Implementation Plan for National Primary and Secondary Ambient Air Quality Standards
Activity Date: 1985-12-04 00:00:00
Activity Status Date: Not reported
Activity Group: Compliance Monitoring
Activity Type: Inspection/Evaluation
Activity Status: Not reported

Region Code: 09
Programmatic ID: AIR CASCA0000603700069
Facility Registry ID: 110010478571
Air Operating Status Code: OPR
Default Air Classification Code: MIN
Air Program: State Implementation Plan for National Primary and Secondary Ambient Air Quality Standards
Activity Date: 1986-03-20 00:00:00
Activity Status Date: Not reported
Activity Group: Compliance Monitoring
Activity Type: Inspection/Evaluation
Activity Status: Not reported

Region Code: 09
Programmatic ID: AIR CASCA0000603700069
Facility Registry ID: 110010478571
Air Operating Status Code: OPR
Default Air Classification Code: MIN
Air Program: State Implementation Plan for National Primary and Secondary Ambient Air Quality Standards
Activity Date: 1986-06-23 00:00:00
Activity Status Date: Not reported
Activity Group: Compliance Monitoring
Activity Type: Inspection/Evaluation
Activity Status: Not reported

Region Code: 09
Programmatic ID: AIR CASCA0000603700069
Facility Registry ID: 110010478571
Air Operating Status Code: OPR
Default Air Classification Code: MIN
Air Program: State Implementation Plan for National Primary and Secondary Ambient Air Quality Standards
Activity Date: 1986-11-19 00:00:00
Activity Status Date: Not reported
Activity Group: Compliance Monitoring
Activity Type: Inspection/Evaluation
Activity Status: Not reported

Region Code: 09
Programmatic ID: AIR CASCA0000603700069
Facility Registry ID: 110010478571
Air Operating Status Code: OPR
Default Air Classification Code: MIN
Air Program: State Implementation Plan for National Primary and Secondary Ambient Air Quality Standards
Activity Date: 1987-02-15 00:00:00
Activity Status Date: Not reported
Activity Group: Compliance Monitoring
Activity Type: Inspection/Evaluation
Activity Status: Not reported

GOLDEN WEST REFINING CO- EIS USE (Continued) **1000186898**

Region Code: 09
Programmatic ID: AIR CASCA0000603700069
Facility Registry ID: 110010478571
Air Operating Status Code: OPR
Default Air Classification Code: MIN
Air Program: State Implementation Plan for National Primary and Secondary Ambient Air Quality Standards
Activity Date: 1987-05-28 00:00:00
Activity Status Date: Not reported
Activity Group: Compliance Monitoring
Activity Type: Inspection/Evaluation
Activity Status: Not reported

Region Code: 09
Programmatic ID: AIR CASCA0000603700069
Facility Registry ID: 110010478571
Air Operating Status Code: OPR
Default Air Classification Code: MIN
Air Program: State Implementation Plan for National Primary and Secondary Ambient Air Quality Standards
Activity Date: 1987-09-09 00:00:00
Activity Status Date: Not reported
Activity Group: Compliance Monitoring
Activity Type: Inspection/Evaluation
Activity Status: Not reported

Region Code: 09
Programmatic ID: AIR CASCA0000603700069
Facility Registry ID: 110010478571
Air Operating Status Code: OPR
Default Air Classification Code: MIN
Air Program: State Implementation Plan for National Primary and Secondary Ambient Air Quality Standards
Activity Date: 1988-05-23 00:00:00
Activity Status Date: Not reported
Activity Group: Compliance Monitoring
Activity Type: Inspection/Evaluation
Activity Status: Not reported

Region Code: 09
Programmatic ID: AIR CASCA0000603700069
Facility Registry ID: 110010478571
Air Operating Status Code: OPR
Default Air Classification Code: MIN
Air Program: State Implementation Plan for National Primary and Secondary Ambient Air Quality Standards
Activity Date: 1989-01-25 00:00:00
Activity Status Date: Not reported
Activity Group: Compliance Monitoring
Activity Type: Inspection/Evaluation
Activity Status: Not reported

Region Code: 09
Programmatic ID: AIR CASCA0000603700069
Facility Registry ID: 110010478571
Air Operating Status Code: OPR
Default Air Classification Code: MIN
Air Program: State Implementation Plan for National Primary and Secondary Ambient Air Quality Standards
Activity Date: 1989-05-11 00:00:00
Activity Status Date: Not reported
Activity Group: Compliance Monitoring

GOLDEN WEST REFINING CO- EIS USE (Continued) **1000186898**

Activity Type: Inspection/Evaluation
Activity Status: Not reported

Region Code: 09
Programmatic ID: AIR CASCA0000603700069
Facility Registry ID: 110010478571
Air Operating Status Code: OPR
Default Air Classification Code: MIN
Air Program: State Implementation Plan for National Primary and Secondary Ambient Air Quality Standards
Activity Date: 1990-02-05 00:00:00
Activity Status Date: Not reported
Activity Group: Compliance Monitoring
Activity Type: Inspection/Evaluation
Activity Status: Not reported

Region Code: 09
Programmatic ID: AIR CASCA0000603700069
Facility Registry ID: 110010478571
Air Operating Status Code: OPR
Default Air Classification Code: MIN
Air Program: State Implementation Plan for National Primary and Secondary Ambient Air Quality Standards
Activity Date: 1991-02-08 00:00:00
Activity Status Date: Not reported
Activity Group: Compliance Monitoring
Activity Type: Inspection/Evaluation
Activity Status: Not reported

Region Code: 09
Programmatic ID: AIR CASCA0000603700069
Facility Registry ID: 110010478571
Air Operating Status Code: OPR
Default Air Classification Code: MIN
Air Program: State Implementation Plan for National Primary and Secondary Ambient Air Quality Standards
Activity Date: 1992-02-21 00:00:00
Activity Status Date: Not reported
Activity Group: Compliance Monitoring
Activity Type: Inspection/Evaluation
Activity Status: Not reported

Region Code: 09
Programmatic ID: AIR CASCA0000603700069
Facility Registry ID: 110010478571
Air Operating Status Code: OPR
Default Air Classification Code: MIN
Air Program: State Implementation Plan for National Primary and Secondary Ambient Air Quality Standards
Activity Date: 1993-04-27 00:00:00
Activity Status Date: Not reported
Activity Group: Compliance Monitoring
Activity Type: Inspection/Evaluation
Activity Status: Not reported

Region Code: 09
Programmatic ID: AIR CASCA0000603700069
Facility Registry ID: 110010478571
Air Operating Status Code: OPR
Default Air Classification Code: MIN
Air Program: State Implementation Plan for National Primary and Secondary Ambient Air Quality Standards

GOLDEN WEST REFINING CO- EIS USE (Continued) **1000186898**

Activity Date:	1994-06-07 00:00:00
Activity Status Date:	Not reported
Activity Group:	Compliance Monitoring
Activity Type:	Inspection/Evaluation
Activity Status:	Not reported
Region Code:	09
Programmatic ID:	AIR CASCA0000603700069
Facility Registry ID:	110010478571
Air Operating Status Code:	OPR
Default Air Classification Code:	MIN
Air Program:	State Implementation Plan for National Primary and Secondary Ambient Air Quality Standards
Activity Date:	1995-05-19 00:00:00
Activity Status Date:	Not reported
Activity Group:	Compliance Monitoring
Activity Type:	Inspection/Evaluation
Activity Status:	Not reported
Region Code:	09
Programmatic ID:	AIR CASCA0000603700069
Facility Registry ID:	110010478571
Air Operating Status Code:	OPR
Default Air Classification Code:	MIN
Air Program:	State Implementation Plan for National Primary and Secondary Ambient Air Quality Standards
Activity Date:	1996-01-03 00:00:00
Activity Status Date:	Not reported
Activity Group:	Compliance Monitoring
Activity Type:	Inspection/Evaluation
Activity Status:	Not reported
Region Code:	09
Programmatic ID:	AIR CASCA0000603700069
Facility Registry ID:	110010478571
Air Operating Status Code:	OPR
Default Air Classification Code:	MIN
Air Program:	State Implementation Plan for National Primary and Secondary Ambient Air Quality Standards
Activity Date:	1996-08-29 00:00:00
Activity Status Date:	Not reported
Activity Group:	Compliance Monitoring
Activity Type:	Inspection/Evaluation
Activity Status:	Not reported
Region Code:	09
Programmatic ID:	AIR CASCA0000603700069
Facility Registry ID:	110010478571
Air Operating Status Code:	OPR
Default Air Classification Code:	MIN
Air Program:	State Implementation Plan for National Primary and Secondary Ambient Air Quality Standards
Activity Date:	1996-10-14 00:00:00
Activity Status Date:	Not reported
Activity Group:	Compliance Monitoring
Activity Type:	Inspection/Evaluation
Activity Status:	Not reported
Region Code:	09
Programmatic ID:	AIR CASCA0000603700069
Facility Registry ID:	110010478571

GOLDEN WEST REFINING CO- EIS USE (Continued) **1000186898**

Air Operating Status Code: OPR
Default Air Classification Code: MIN
Air Program: State Implementation Plan for National Primary and Secondary Ambient Air Quality Standards
Activity Date: 1998-12-22 00:00:00
Activity Status Date: Not reported
Activity Group: Compliance Monitoring
Activity Type: Inspection/Evaluation
Activity Status: Not reported

Region Code: 09
Programmatic ID: AIR CASCA0000603700069
Facility Registry ID: 110010478571
Air Operating Status Code: OPR
Default Air Classification Code: MIN
Air Program: State Implementation Plan for National Primary and Secondary Ambient Air Quality Standards
Activity Date: 1999-09-17 00:00:00
Activity Status Date: Not reported
Activity Group: Compliance Monitoring
Activity Type: Inspection/Evaluation
Activity Status: Not reported

Region Code: 09
Programmatic ID: AIR CASCA0000603700069
Facility Registry ID: 110010478571
Air Operating Status Code: OPR
Default Air Classification Code: MIN
Air Program: State Implementation Plan for National Primary and Secondary Ambient Air Quality Standards
Activity Date: 1999-10-29 00:00:00
Activity Status Date: Not reported
Activity Group: Compliance Monitoring
Activity Type: Inspection/Evaluation
Activity Status: Not reported

Region Code: 09
Programmatic ID: AIR CASCA0000603700069
Facility Registry ID: 110010478571
Air Operating Status Code: OPR
Default Air Classification Code: MIN
Air Program: State Implementation Plan for National Primary and Secondary Ambient Air Quality Standards
Activity Date: 1975-03-26 00:00:00
Activity Status Date: 1975-03-26 00:00:00
Activity Group: Enforcement Action
Activity Type: Administrative - Formal
Activity Status: Final Order Issued

Region Code: 09
Programmatic ID: AIR CASCA0000603700069
Facility Registry ID: 110010478571
Air Operating Status Code: OPR
Default Air Classification Code: MIN
Air Program: State Implementation Plan for National Primary and Secondary Ambient Air Quality Standards
Activity Date: 1975-06-26 00:00:00
Activity Status Date: 1975-06-26 00:00:00
Activity Group: Enforcement Action
Activity Type: Administrative - Formal
Activity Status: Final Order Issued

GOLDEN WEST REFINING CO- EIS USE (Continued) **1000186898**

Region Code: 09
Programmatic ID: AIR CASCA0000603700069
Facility Registry ID: 110010478571
Air Operating Status Code: OPR
Default Air Classification Code: MIN
Air Program: State Implementation Plan for National Primary and Secondary Ambient Air Quality Standards
Activity Date: 1991-04-05 00:00:00
Activity Status Date: 1991-04-05 00:00:00
Activity Group: Enforcement Action
Activity Type: Administrative - Formal
Activity Status: Final Order Issued

Region Code: 09
Programmatic ID: AIR CASCA0000603700069
Facility Registry ID: 110010478571
Air Operating Status Code: OPR
Default Air Classification Code: MIN
Air Program: State Implementation Plan for National Primary and Secondary Ambient Air Quality Standards
Activity Date: 1991-04-16 00:00:00
Activity Status Date: 1991-04-16 00:00:00
Activity Group: Enforcement Action
Activity Type: Administrative - Formal
Activity Status: Final Order Issued

Region Code: 09
Programmatic ID: AIR CASCA0000603700069
Facility Registry ID: 110010478571
Air Operating Status Code: OPR
Default Air Classification Code: MIN
Air Program: State Implementation Plan for National Primary and Secondary Ambient Air Quality Standards
Activity Date: 1992-03-03 00:00:00
Activity Status Date: 1992-03-03 00:00:00
Activity Group: Enforcement Action
Activity Type: Administrative - Formal
Activity Status: Final Order Issued

Region Code: 09
Programmatic ID: AIR CASCA0000603700069
Facility Registry ID: 110010478571
Air Operating Status Code: OPR
Default Air Classification Code: MIN
Air Program: State Implementation Plan for National Primary and Secondary Ambient Air Quality Standards
Activity Date: 2004-09-03 00:00:00
Activity Status Date: 2004-09-03 00:00:00
Activity Group: Enforcement Action
Activity Type: Administrative - Formal
Activity Status: Final Order Issued

Region Code: 09
Programmatic ID: AIR CASCA0000603700069
Facility Registry ID: 110010478571
Air Operating Status Code: OPR
Default Air Classification Code: MIN
Air Program: State Implementation Plan for National Primary and Secondary Ambient Air Quality Standards
Activity Date: 1990-09-24 00:00:00
Activity Status Date: 1990-09-24 00:00:00
Activity Group: Enforcement Action

GOLDEN WEST REFINING CO- EIS USE (Continued) **1000186898**

Activity Type: Administrative - Informal
Activity Status: Achieved

Region Code: 09
Programmatic ID: AIR CASCA0000603700069
Facility Registry ID: 110010478571
Air Operating Status Code: OPR
Default Air Classification Code: MIN
Air Program: State Implementation Plan for National Primary and Secondary Ambient Air Quality Standards
Activity Date: 1991-04-10 00:00:00
Activity Status Date: 1991-04-10 00:00:00
Activity Group: Enforcement Action
Activity Type: Administrative - Informal
Activity Status: Achieved

Region Code: 09
Programmatic ID: AIR CASCA0000603700069
Facility Registry ID: 110010478571
Air Operating Status Code: OPR
Default Air Classification Code: MIN
Air Program: State Implementation Plan for National Primary and Secondary Ambient Air Quality Standards
Activity Date: 1991-04-14 00:00:00
Activity Status Date: 1991-04-14 00:00:00
Activity Group: Enforcement Action
Activity Type: Administrative - Informal
Activity Status: Achieved

Region Code: 09
Programmatic ID: AIR CASCA0000603700069
Facility Registry ID: 110010478571
Air Operating Status Code: OPR
Default Air Classification Code: MIN
Air Program: State Implementation Plan for National Primary and Secondary Ambient Air Quality Standards
Activity Date: 2004-07-01 00:00:00
Activity Status Date: 2004-07-01 00:00:00
Activity Group: Enforcement Action
Activity Type: Administrative - Informal
Activity Status: Achieved

Region Code: 09
Programmatic ID: AIR CASCA0000603700069
Facility Registry ID: 110010478571
Air Operating Status Code: OPR
Default Air Classification Code: MIN
Air Program: Title V Permits
Activity Date: Not reported
Activity Status Date: 2001-09-11 00:00:00
Activity Group: Case File
Activity Type: Case File
Activity Status: Resolved

Region Code: 09
Programmatic ID: AIR CASCA0000603700069
Facility Registry ID: 110010478571
Air Operating Status Code: OPR
Default Air Classification Code: MIN
Air Program: Title V Permits

GOLDEN WEST REFINING CO- EIS USE (Continued) **1000186898**

Activity Date: Not reported
Activity Status Date: 2004-11-19 00:00:00
Activity Group: Case File
Activity Type: Case File
Activity Status: Resolved

Region Code: 09
Programmatic ID: AIR CASCA0000603700069
Facility Registry ID: 110010478571
Air Operating Status Code: OPR
Default Air Classification Code: MIN
Air Program: Title V Permits
Activity Date: 1998-12-22 00:00:00
Activity Status Date: Not reported
Activity Group: Compliance Monitoring
Activity Type: Inspection/Evaluation
Activity Status: Not reported

Region Code: 09
Programmatic ID: AIR CASCA0000603700069
Facility Registry ID: 110010478571
Air Operating Status Code: OPR
Default Air Classification Code: MIN
Air Program: Title V Permits
Activity Date: 1999-09-17 00:00:00
Activity Status Date: Not reported
Activity Group: Compliance Monitoring
Activity Type: Inspection/Evaluation
Activity Status: Not reported

Region Code: 09
Programmatic ID: AIR CASCA0000603700069
Facility Registry ID: 110010478571
Air Operating Status Code: OPR
Default Air Classification Code: MIN
Air Program: Title V Permits
Activity Date: 1999-10-29 00:00:00
Activity Status Date: Not reported
Activity Group: Compliance Monitoring
Activity Type: Inspection/Evaluation
Activity Status: Not reported

Region Code: 09
Programmatic ID: AIR CASCA0000603700069
Facility Registry ID: 110010478571
Air Operating Status Code: OPR
Default Air Classification Code: MIN
Air Program: Title V Permits
Activity Date: 2000-12-05 00:00:00
Activity Status Date: Not reported
Activity Group: Compliance Monitoring
Activity Type: Inspection/Evaluation
Activity Status: Not reported

Region Code: 09
Programmatic ID: AIR CASCA0000603700069
Facility Registry ID: 110010478571

GOLDEN WEST REFINING CO- EIS USE (Continued) **1000186898**

Air Operating Status Code:	OPR
Default Air Classification Code:	MIN
Air Program:	Title V Permits
Activity Date:	2001-04-12 00:00:00
Activity Status Date:	2001-04-12 00:00:00
Activity Group:	Enforcement Action
Activity Type:	Administrative - Formal
Activity Status:	Final Order Issued

Region Code:	09
Programmatic ID:	AIR CASCA0000603700069
Facility Registry ID:	110010478571
Air Operating Status Code:	OPR
Default Air Classification Code:	MIN
Air Program:	Title V Permits
Activity Date:	2004-09-03 00:00:00
Activity Status Date:	2004-09-03 00:00:00
Activity Group:	Enforcement Action
Activity Type:	Administrative - Formal
Activity Status:	Final Order Issued

Region Code:	09
Programmatic ID:	AIR CASCA0000603700069
Facility Registry ID:	110010478571
Air Operating Status Code:	OPR
Default Air Classification Code:	MIN
Air Program:	Title V Permits
Activity Date:	2001-03-02 00:00:00
Activity Status Date:	2001-03-02 00:00:00
Activity Group:	Enforcement Action
Activity Type:	Administrative - Informal
Activity Status:	Achieved

Region Code:	09
Programmatic ID:	AIR CASCA0000603700069
Facility Registry ID:	110010478571
Air Operating Status Code:	OPR
Default Air Classification Code:	MIN
Air Program:	Title V Permits
Activity Date:	2004-07-01 00:00:00
Activity Status Date:	2004-07-01 00:00:00
Activity Group:	Enforcement Action
Activity Type:	Administrative - Informal
Activity Status:	Achieved

EMI:

Year:	1987
County Code:	19
Air Basin:	SC
Facility ID:	800184
Air District Name:	SC
SIC Code:	2911
Air District Name:	SOUTH COAST AQMD
Community Health Air Pollution Info System:	Not reported
Consolidated Emission Reporting Rule:	Not reported
Total Organic Hydrocarbon Gases Tons/Yr:	682

GOLDEN WEST REFINING CO- EIS USE (Continued) **1000186898**

Reactive Organic Gases Tons/Yr:	512
Carbon Monoxide Emissions Tons/Yr:	126
NOX - Oxides of Nitrogen Tons/Yr:	793
SOX - Oxides of Sulphur Tons/Yr:	462
Particulate Matter Tons/Yr:	166
Part. Matter 10 Micrometers and Smllr Tons/Yr:	119

Year:	1990
County Code:	19
Air Basin:	SC
Facility ID:	800184
Air District Name:	SC
SIC Code:	2911
Air District Name:	SOUTH COAST AQMD
Community Health Air Pollution Info System:	Not reported
Consolidated Emission Reporting Rule:	Not reported
Total Organic Hydrocarbon Gases Tons/Yr:	1106
Reactive Organic Gases Tons/Yr:	761
Carbon Monoxide Emissions Tons/Yr:	54
NOX - Oxides of Nitrogen Tons/Yr:	548
SOX - Oxides of Sulphur Tons/Yr:	232
Particulate Matter Tons/Yr:	174
Part. Matter 10 Micrometers and Smllr Tons/Yr:	126

Year:	1993
County Code:	19
Air Basin:	SC
Facility ID:	800184
Air District Name:	SC
SIC Code:	2911
Air District Name:	SOUTH COAST AQMD
Community Health Air Pollution Info System:	Not reported
Consolidated Emission Reporting Rule:	Not reported
Total Organic Hydrocarbon Gases Tons/Yr:	88
Reactive Organic Gases Tons/Yr:	73
Carbon Monoxide Emissions Tons/Yr:	0
NOX - Oxides of Nitrogen Tons/Yr:	7
SOX - Oxides of Sulphur Tons/Yr:	0
Particulate Matter Tons/Yr:	1
Part. Matter 10 Micrometers and Smllr Tons/Yr:	1

Year:	1995
County Code:	19
Air Basin:	SC
Facility ID:	800184
Air District Name:	SC
SIC Code:	2911
Air District Name:	SOUTH COAST AQMD
Community Health Air Pollution Info System:	Not reported
Consolidated Emission Reporting Rule:	Not reported
Total Organic Hydrocarbon Gases Tons/Yr:	88
Reactive Organic Gases Tons/Yr:	73
Carbon Monoxide Emissions Tons/Yr:	0
NOX - Oxides of Nitrogen Tons/Yr:	7
SOX - Oxides of Sulphur Tons/Yr:	0
Particulate Matter Tons/Yr:	1
Part. Matter 10 Micrometers and Smllr Tons/Yr:	1

GOLDEN WEST REFINING CO- EIS USE (Continued) **1000186898**

Year:	1996
County Code:	19
Air Basin:	SC
Facility ID:	800184
Air District Name:	SC
SIC Code:	2911
Air District Name:	SOUTH COAST AQMD
Community Health Air Pollution Info System:	Not reported
Consolidated Emission Reporting Rule:	Not reported
Total Organic Hydrocarbon Gases Tons/Yr:	31
Reactive Organic Gases Tons/Yr:	25
Carbon Monoxide Emissions Tons/Yr:	9
NOX - Oxides of Nitrogen Tons/Yr:	5
SOX - Oxides of Sulphur Tons/Yr:	0
Particulate Matter Tons/Yr:	1
Part. Matter 10 Micrometers and Smllr Tons/Yr:	1

Year:	1997
County Code:	19
Air Basin:	SC
Facility ID:	800184
Air District Name:	SC
SIC Code:	2911
Air District Name:	SOUTH COAST AQMD
Community Health Air Pollution Info System:	Not reported
Consolidated Emission Reporting Rule:	Not reported
Total Organic Hydrocarbon Gases Tons/Yr:	32
Reactive Organic Gases Tons/Yr:	27
Carbon Monoxide Emissions Tons/Yr:	2
NOX - Oxides of Nitrogen Tons/Yr:	3
SOX - Oxides of Sulphur Tons/Yr:	0
Particulate Matter Tons/Yr:	0
Part. Matter 10 Micrometers and Smllr Tons/Yr:	0

Year:	1998
County Code:	19
Air Basin:	SC
Facility ID:	800184
Air District Name:	SC
SIC Code:	2911
Air District Name:	SOUTH COAST AQMD
Community Health Air Pollution Info System:	Not reported
Consolidated Emission Reporting Rule:	Not reported
Total Organic Hydrocarbon Gases Tons/Yr:	32
Reactive Organic Gases Tons/Yr:	27
Carbon Monoxide Emissions Tons/Yr:	2
NOX - Oxides of Nitrogen Tons/Yr:	3
SOX - Oxides of Sulphur Tons/Yr:	0
Particulate Matter Tons/Yr:	0
Part. Matter 10 Micrometers and Smllr Tons/Yr:	0

Year:	1999
County Code:	19
Air Basin:	SC
Facility ID:	800184
Air District Name:	SC
SIC Code:	2911

GOLDEN WEST REFINING CO- EIS USE (Continued) **1000186898**

Air District Name:	SOUTH COAST AQMD
Community Health Air Pollution Info System:	Not reported
Consolidated Emission Reporting Rule:	Not reported
Total Organic Hydrocarbon Gases Tons/Yr:	32
Reactive Organic Gases Tons/Yr:	27
Carbon Monoxide Emissions Tons/Yr:	2
NOX - Oxides of Nitrogen Tons/Yr:	3
SOX - Oxides of Sulphur Tons/Yr:	0
Particulate Matter Tons/Yr:	0
Part. Matter 10 Micrometers and Smllr Tons/Yr:	0

Year:	2000
County Code:	19
Air Basin:	SC
Facility ID:	800184
Air District Name:	SC
SIC Code:	2911
Air District Name:	SOUTH COAST AQMD
Community Health Air Pollution Info System:	Not reported
Consolidated Emission Reporting Rule:	Not reported
Total Organic Hydrocarbon Gases Tons/Yr:	32
Reactive Organic Gases Tons/Yr:	27
Carbon Monoxide Emissions Tons/Yr:	2
NOX - Oxides of Nitrogen Tons/Yr:	3
SOX - Oxides of Sulphur Tons/Yr:	0
Particulate Matter Tons/Yr:	0
Part. Matter 10 Micrometers and Smllr Tons/Yr:	0

Year:	2001
County Code:	19
Air Basin:	SC
Facility ID:	800184
Air District Name:	SC
SIC Code:	2911
Air District Name:	SOUTH COAST AQMD
Community Health Air Pollution Info System:	Not reported
Consolidated Emission Reporting Rule:	Not reported
Total Organic Hydrocarbon Gases Tons/Yr:	0
Reactive Organic Gases Tons/Yr:	0
Carbon Monoxide Emissions Tons/Yr:	0
NOX - Oxides of Nitrogen Tons/Yr:	0
SOX - Oxides of Sulphur Tons/Yr:	0
Particulate Matter Tons/Yr:	0
Part. Matter 10 Micrometers and Smllr Tons/Yr:	0

Year:	2002
County Code:	19
Air Basin:	SC
Facility ID:	800184
Air District Name:	SC
SIC Code:	2911
Air District Name:	SOUTH COAST AQMD
Community Health Air Pollution Info System:	Not reported
Consolidated Emission Reporting Rule:	Not reported
Total Organic Hydrocarbon Gases Tons/Yr:	0
Reactive Organic Gases Tons/Yr:	0
Carbon Monoxide Emissions Tons/Yr:	0

GOLDEN WEST REFINING CO- EIS USE (Continued) **1000186898**

NOX - Oxides of Nitrogen Tons/Yr:	0
SOX - Oxides of Sulphur Tons/Yr:	0
Particulate Matter Tons/Yr:	0
Part. Matter 10 Micrometers and Smllr Tons/Yr:	0

Year:	2003
County Code:	19
Air Basin:	SC
Facility ID:	800184
Air District Name:	SC
SIC Code:	2911
Air District Name:	SOUTH COAST AQMD
Community Health Air Pollution Info System:	Not reported
Consolidated Emission Reporting Rule:	Not reported
Total Organic Hydrocarbon Gases Tons/Yr:	0
Reactive Organic Gases Tons/Yr:	0
Carbon Monoxide Emissions Tons/Yr:	0
NOX - Oxides of Nitrogen Tons/Yr:	0
SOX - Oxides of Sulphur Tons/Yr:	0
Particulate Matter Tons/Yr:	0
Part. Matter 10 Micrometers and Smllr Tons/Yr:	0

Year:	2004
County Code:	19
Air Basin:	SC
Facility ID:	800184
Air District Name:	SC
SIC Code:	2911
Air District Name:	SOUTH COAST AQMD
Community Health Air Pollution Info System:	Not reported
Consolidated Emission Reporting Rule:	Not reported
Total Organic Hydrocarbon Gases Tons/Yr:	0.03706
Reactive Organic Gases Tons/Yr:	0.03
Carbon Monoxide Emissions Tons/Yr:	0
NOX - Oxides of Nitrogen Tons/Yr:	0
SOX - Oxides of Sulphur Tons/Yr:	0
Particulate Matter Tons/Yr:	0.00234
Part. Matter 10 Micrometers and Smllr Tons/Yr:	0

Year:	2005
County Code:	19
Air Basin:	SC
Facility ID:	800184
Air District Name:	SC
SIC Code:	2911
Air District Name:	SOUTH COAST AQMD
Community Health Air Pollution Info System:	Not reported
Consolidated Emission Reporting Rule:	Not reported
Total Organic Hydrocarbon Gases Tons/Yr:	.185
Reactive Organic Gases Tons/Yr:	.14652
Carbon Monoxide Emissions Tons/Yr:	0
NOX - Oxides of Nitrogen Tons/Yr:	0
SOX - Oxides of Sulphur Tons/Yr:	0
Particulate Matter Tons/Yr:	0
Part. Matter 10 Micrometers and Smllr Tons/Yr:	0

GOLDEN WEST REFINING CO- EIS USE (Continued) **1000186898**

LOS ANGELES CO. HMS:
Region: LA
Permit Category: T
Facility Id: 000135-000135
Facility Type: 0
Facility Status: Closed
Area: 1H
Permit Number: 00001904T
Permit Status: Closed

Region: LA
Permit Category: I
Facility Id: 000135-I00135
Facility Type: 01
Facility Status: Closed
Area: 1H
Permit Number: 000010037
Permit Status: Closed

Region: LA
Permit Category: I
Facility Id: 000135-I00135
Facility Type: 01
Facility Status: Closed
Area: 1H
Permit Number: 000010038
Permit Status: Closed

HWP:
EPA Id: CAD051485043
Cleanup Status: CLOSED
Latitude: 33.90967
Longitude: -118.0438
Facility Type: Historical - Non-Operating
Facility Size: Not reported
Team: Not reported
Supervisor: Not reported
Site Code: 300422
Assembly District: 57
Senate District: 32
Public Information Officer: Not reported
Public Information Officer: Not reported

Closure:
EPA Id: CAD051485043
Facility Type: Historical - Non-Operating
Unit Names: ALKYLATANK (GPRA Unit), STRETTANK (GPRA Unit), TANK 2501 (GPRA Unit)
Event Description: Closure Final - ISSUE CLOSURE VERIFICATION
Actual Date: 12/09/2002

Alias:
EPA Id: CAD051485043
Facility Type: Historical - Non-Operating
Alias Type: Project Code (Site Code)
Alias: 300422

GOLDEN WEST REFINING CO- EIS USE (Continued) **1000186898**

EPA Id: CAD051485043
Facility Type: Historical - Non-Operating
Alias Type: Envirostor ID Number
Alias: 19290192

EPA Id: CAD051485043
Facility Type: Historical - Non-Operating
Alias Type: FRS
Alias: 110010478571

ICE:
Envirostor ID: 3000972
EPA ID: CAD051485043
Site Type: INSPECTION
Facility Status: No Action

Inspection:
Action Type: Compliance Evaluation Inspection - Generator
Action Date: 02/16/2005
Violation Class: No Violations
RTC Date: Not reported

Action Type: Compliance Evaluation Inspection - Generator
Action Date: 09/19/2000
Violation Class: No Violations
RTC Date: Not reported

Action Type: Compliance Evaluation Inspection - Generator
Action Date: 11/17/2010
Violation Class: No Violations
RTC Date: Not reported

AJ140 **GOLDEN WEST REFINERY** **ENVIROSTOR** **S101480698**
NNE **13539 FOSTER ROAD** **LUST** **N/A**
1/2-1 **SANTA FE SPRINGS, CA 90067** **SLIC**
0.908 mi. **CHMIRS**
4794 ft. **Site 2 of 3 in cluster AJ** **ENF**
HIST CORTESE

Relative:
Higher

Actual:
101 ft.

ENVIROSTOR:
Facility ID: 19290192
Status: Refer: RWQCB
Status Date: 08/31/1995
Site Code: Not reported
Site Type: Corrective Action
Site Type Detailed: Corrective Action
Acres: 0
NPL: NO
Regulatory Agencies: NONE SPECIFIED
Lead Agency: NONE SPECIFIED
Program Manager: Not reported
Supervisor: * Mmonroy
Division Branch: Cleanup Chatsworth
Assembly: Not reported
Senate: Not reported
Special Program: * RCRA 3012 - Past Haz Waste Disp Inven Site

GOLDEN WEST REFINERY (Continued) **S101480698**

Restricted Use: NO
Site Mgmt Req: NONE SPECIFIED
Funding: Not reported
Latitude: 0
Longitude: 0
APN: NONE SPECIFIED
Past Use: NONE SPECIFIED
Potential COC: * HALOGENATED SOLVENTS * OIL/WATER SEPARATION SLUDGE * OTHER STILL BOTTOM WASTE * OXYGENATED SOLVENTS * STILL BOTTOMS WITH HALOGENATED ORGANICS * TANK BOTTOM WASTES * UNSPECIFIED ACID SOLUTION * UNSPECIFIED SLUDGE WASTE * WASTE OIL & MIXED OIL * OTHER SPENT CATALYST * FCC WASTE * TETRAETHYL LEAD SLUDGE Arsenic Cyanide (free
Confirmed COC: NONE SPECIFIED
Potential Description: NONE SPECIFIED
Alias Name: GULF OIL REFINERY
Alias Type: Alternate Name
Alias Name: WILSHIRE OIL COMPANY (PRIOR TO GULF)
Alias Type: Alternate Name
Alias Name: CAD051485043
Alias Type: EPA Identification Number
Alias Name: 110010478571
Alias Type: EPA (FRS #)
Alias Name: 19290192
Alias Type: Envirostor ID Number

Completed Info:
Completed Area Name: PROJECT WIDE
Completed Sub Area Name: Not reported
Completed Document Type: * Discovery
Completed Date: 09/26/1983
Comments: FACILITY IDENTIFIED ID FROM ERRIS

Completed Area Name: PROJECT WIDE
Completed Sub Area Name: Not reported
Completed Document Type: * Discovery
Completed Date: 01/15/1981
Comments: FACILITY IDENTIFIED FAC ID RWQCB FILES AT LACE & RWQCB CONFIRM INFO RECEIVED BY GULF OIL.

Completed Area Name: PROJECT WIDE
Completed Sub Area Name: Not reported
Completed Document Type: Consent Agreement
Completed Date: 01/01/2000
Comments: Not reported

Completed Area Name: PROJECT WIDE
Completed Sub Area Name: Not reported
Completed Document Type: Human Exposure Controlled
Completed Date: 09/24/2015
Comments: Not reported

Completed Area Name: PROJECT WIDE
Completed Sub Area Name: Not reported
Completed Document Type: Site Screening
Completed Date: 05/16/1995
Comments: NFA FOR SITE MITIGATION OPERATIONS.

Completed Area Name: PROJECT WIDE

GOLDEN WEST REFINERY (Continued) **S101480698**

Completed Sub Area Name: Not reported
Completed Document Type: Site Screening
Completed Date: 10/15/1986
Comments: SITE SCREENING DONE UNRANKED BEP SITE; HIGH PRIORITY SI REQ. RATIONALE FOR SI: FOUR HAZ WASTE DISP. LOCATIONS SPECIFICALLY IDENTIFIED ONSITE SITE REC FOR PA UNDER 3012 RCRA 03-04-84

Completed Area Name: PROJECT WIDE
Completed Sub Area Name: Not reported
Completed Document Type: Preliminary Assessment Report
Completed Date: 04/03/1984
Comments: INSPECTION(LOCAL) LA CO ENGR - NUMEROUS INSP. SINCE 1936 SITE HAS BEEN OIL REFINERY. SOURCE ACT: PETROLEUM REFINERY. PROCESS CRUDE OIL INTO FINISHED GASOLINE. BUNKER FUELS & ASPHALT. PERMIT: IWD PEMIT #1399 - LA CO SANIT INCIDENT: EXISTENCE OF 4 ABAND IW DISP 7/8/82 USE OF UNPERMITTED FAC FOR STORG & PROCESSING OF HAZ WASTE ENF HISTORY: TEMPORARILY OPER UNDER ISD. SUBMIT TO EPA PRELIM ASSESS DONE RCRA 3012 Not reported

Future Area Name: Not reported
Future Sub Area Name: Not reported
Future Document Type: Not reported
Future Due Date: Not reported
Schedule Area Name: Not reported
Schedule Sub Area Name: Not reported
Schedule Document Type: Not reported
Schedule Due Date: Not reported
Schedule Revised Date: Not reported

LUST REG 4:
Region: 4
Regional Board: 04
County: Los Angeles
Facility Id: 906700298
Status: Preliminary site assessment workplan submitted
Substance: Water and Oil Mix
Substance Quantity: Not reported
Local Case No: Not reported
Case Type: Groundwater
Abatement Method Used at the Site: Not reported
Global ID: T0603701566
W Global ID: Not reported
Staff: SLC
Local Agency: 19049
Cross Street: CARMENITA RD.
Enforcement Type: Not reported
Date Leak Discovered: 11/13/1989
Date Leak First Reported: 3/13/1990
Date Leak Record Entered: 4/5/1990
Date Confirmation Began: Not reported
Date Leak Stopped: 11/13/1989
Date Case Last Changed on Database: 1/9/2001
Date the Case was Closed: Not reported
How Leak Discovered: Subsurface Monitoring
How Leak Stopped: Not reported
Cause of Leak: UNK
Leak Source: UNK

GOLDEN WEST REFINERY (Continued) **S101480698**

Operator:	BOYATZIS, GEORGE	
Water System:	Not reported	
Well Name:	Not reported	
Approx. Dist To Production Well (ft):		3211.783080606433034084792609 2
Source of Cleanup Funding:		UNK
Preliminary Site Assessment Workplan Submitted:		12/22/1997
Preliminary Site Assessment Began:		Not reported
Pollution Characterization Began:		Not reported
Remediation Plan Submitted:		Not reported
Remedial Action Underway:		Not reported
Post Remedial Action Monitoring Began:		Not reported
Enforcement Action Date:		Not reported
Historical Max MTBE Date:		Not reported
Hist Max MTBE Conc in Groundwater:		Not reported
Hist Max MTBE Conc in Soil:		30
Significant Interim Remedial Action Taken:		Not reported
GW Qualifier:	Not reported	
Soil Qualifier:	Not reported	
Organization:	Not reported	
Owner Contact:	Not reported	
Responsible Party:	GOLDEN WEST REFINING CO.	
RP Address:	P.O. BOX 2128, SANTA FE SPRINGS, 90670	
Program:	SLIC	
Lat/Long:	33.909754 / -1	
Local Agency Staff:	UNK	
Beneficial Use:	Not reported	
Priority:	LOP/MODERATE - POTENTIAL HEALTH/SAFETY/ENVIRONMENTAL IMPACT	
Cleanup Fund Id:	Not reported	
Suspended:	Not reported	
Assigned Name:	Not reported	
Summary:	SEE SFSFD UST LEAK LIST DATED 4/14/98; REFER TO SLIC #227	

SLIC:

Region:	STATE
Facility Status:	**Open - Remediation**
Status Date:	03/03/2006
Global Id:	SL373412444
Lead Agency:	LOS ANGELES RWQCB (REGION 4)
Lead Agency Case Number:	Not reported
Latitude:	33.9171171269795
Longitude:	-118.054447174072
Case Type:	Cleanup Program Site
Case Worker:	AS
Local Agency:	Not reported
RB Case Number:	0227A
File Location:	Regional Board
Potential Media Affected:	Aquifer used for drinking water supply, Soil, Soil Vapor
Potential Contaminants of Concern:	Arsenic, Lead, Aviation, Benzene, Crude Oil, Diesel, Gasoline, MTBE / TBA / Other Fuel Oxygenates, Toluene, Total Petroleum Hydrocarbons (TPH), Xylene
Site History:	The site was a former tank farm/refinery built in the 1930s. Golden West Refining Company (GWRC) purchased the refinery in 1983 and operated the refinery unit until February 1992, when crude oil processing operations were suspended. Only fuel transport operations were conducted by GRWC at the Refinery Property from February 1992 to August 1997. The site has now been redeveloped into a light industrial/commercial business complex. Before site redevelopment

GOLDEN WEST REFINERY (Continued) **S101480698**

soil impacted with petroleum hydrocarbons was excavated to ~ 10 - foot depth. The soil beneath the site is impacted with petroleum hydrocarbons including gasoline, diesel and aviation fuel. The first groundwater in Semi Perched Aquifer occurs ~22 feet depth. The second Artesia Aquifer occurs ~ 75 foot depth. Free phase petroleum hydrocarbon (gasoline, diesel and aviation fuel are present on groundwater in both aquifers. The plume extends offsite. In Semi-Perched Aquifer the plume extends ~3000 feet in a southwesterly direction to Rosecrans Avenue. Free phase hydrocarbons are being recovered by Golden West refinery form wells located on and off site. Golden West is also operating 6 soil vapor extraction systems to treat the vapors. Additional work is needed for groundwater assessment , monitoring and cleanup; particularly offsite. Soil vapor survey is also needed offsite.

Click here to access the California GeoTracker records for this facility:

Region:	STATE
Facility Status:	**Open - Inactive**
Status Date:	04/18/2016
Global Id:	SL0603777001
Lead Agency:	LOS ANGELES RWQCB (REGION 4)
Lead Agency Case Number:	Not reported
Latitude:	33.909707
Longitude:	-118.039437
Case Type:	Cleanup Program Site
Case Worker:	AS
Local Agency:	Not reported
RB Case Number:	0227B
File Location:	Not reported
Potential Media Affected:	Not reported
Potential Contaminants of Concern:	Not reported
Site History:	Not reported

Click here to access the California GeoTracker records for this facility:

CHMIRS:

OES Incident Number:	0-2451
OES notification:	06/01/2000
OES Date:	Not reported
OES Time:	Not reported
Date Completed:	**Not reported**
Property Use:	Not reported
Agency Id Number:	Not reported
Agency Incident Number:	Not reported
Time Notified:	Not reported
Time Completed:	Not reported
Surrounding Area:	Not reported
Estimated Temperature:	Not reported
Property Management:	Not reported
More Than Two Substances Involved?:	Not reported
Resp Agncy Personel # Of Decontaminated:	Not reported
Responding Agency Personel # Of Injuries:	Not reported
Responding Agency Personel # Of Fatalities:	Not reported
Others Number Of Decontaminated:	Not reported
Others Number Of Injuries:	Not reported
Others Number Of Fatalities:	Not reported

GOLDEN WEST REFINERY (Continued) **S101480698**

Vehicle Make/year:	Not reported
Vehicle License Number:	Not reported
Vehicle State:	Not reported
Vehicle Id Number:	Not reported
CA DOT PUC/ICC Number:	Not reported
Company Name:	Not reported
Reporting Officer Name/ID:	Not reported
Report Date:	Not reported
Facility Telephone:	Not reported
Waterway Involved:	No
Waterway:	Not reported
Spill Site:	Not reported
Cleanup By:	Contractor
Containment:	Not reported
What Happened:	Not reported
Type:	Not reported
Measure:	Not reported
Other:	Not reported
Date/Time:	Not reported
Year:	2000
Agency:	Hanson Aggregates Pacific Sowest Inc.
Incident Date:	5/26/200012:00:00 AM
Admin Agency:	Santa Fe Springs Fire Department
Amount:	Not reported
Contained:	Yes
Site Type:	Industrial Plant
E Date:	Not reported
Substance:	asbestos
Gallons:	0.000000
Unknown:	0
Substance #2:	Not reported
Substance #3:	Not reported
Evacuations:	0
Number of Injuries:	0
Number of Fatalities:	0
#1 Pipeline:	Not reported
#2 Pipeline:	Not reported
#3 Pipeline:	Not reported
#1 Vessel >= 300 Tons:	Not reported
#2 Vessel >= 300 Tons:	Not reported
#3 Vessel >= 300 Tons:	Not reported
Evacs:	Not reported
Injuries:	Not reported
Fatals:	Not reported
Comments:	Not reported
Description:	a crusher crushed a piece of transite pipe and the powder probably went to atmosphere

ENF:

Region:	4
Facility Id:	260375
Agency Name:	Golden West Refining Company
Place Type:	Facility
Place Subtype:	Groundwater Cleanup Site
Facility Type:	All other facilities
Agency Type:	Privately-Owned Business
# Of Agencies:	1

GOLDEN WEST REFINERY (Continued) **S101480698**

Place Latitude:	33.909715
Place Longitude:	-118.038716
SIC Code 1:	2999
SIC Desc 1:	Products of Petroleum and Coal, NEC
SIC Code 2:	2911
SIC Desc 2:	Petroleum Refining
SIC Code 3:	9999
SIC Desc 3:	Nonclassifiable Establishments
NAICS Code 1:	Not reported
NAICS Desc 1:	Not reported
NAICS Code 2:	Not reported
NAICS Desc 2:	Not reported
NAICS Code 3:	Not reported
NAICS Desc 3:	Not reported
# Of Places:	1
Source Of Facility:	Reg Meas
Design Flow:	17.214
Threat To Water Quality:	2
Complexity:	A
Pretreatment:	X - Facility is not a POTW
Facility Waste Type:	Stormwater runoff
Facility Waste Type 2:	Not reported
Facility Waste Type 3:	Not reported
Facility Waste Type 4:	Not reported
Program:	NPDNONMUNIPRCS
Program Category1:	NPDESWW
Program Category2:	NPDESWW
# Of Programs:	1
WDID:	4B192162001
Reg Measure Id:	134764
Reg Measure Type:	NPDES Permits
Region:	4
Order #:	91-046
Npdes# CA#:	CA0055115
Major-Minor:	Minor
Npdes Type:	OTH
Reclamation:	N - No
Dredge Fill Fee:	Not reported
301H:	N
Application Fee Amt Received:	Not reported
Status:	Historical
Status Date:	04/22/1991
Effective Date:	04/22/1991
Expiration/Review Date:	11/10/1995
Termination Date:	04/12/2000
WDR Review - Amend:	Not reported
WDR Review - Revise/Renew:	Not reported
WDR Review - Rescind:	Not reported
WDR Review - No Action Required:	Not reported
WDR Review - Pending:	Not reported
WDR Review - Planned:	Not reported
Status Enrollee:	N
Individual/General:	I
Fee Code:	Not reported
Direction/Voice:	Passive
Enforcement Id(EID):	227720
Region:	4

GOLDEN WEST REFINERY (Continued) **S101480698**

Order / Resolution Number:	Oral Communication
Enforcement Action Type:	Oral Communication
Effective Date:	09/13/1999
Adoption/Issuance Date:	09/13/1999
Achieve Date:	Not reported
Termination Date:	10/13/1999
ACL Issuance Date:	Not reported
EPL Issuance Date:	Not reported
Status:	Historical
Title:	Oral Communication - Golden West Refining Company, Santa Fe Springs Refinery
Description:	Board staff contacted the discharger by phone 9/13/99 & discussed the violation.
Program:	NPDNONMUNIPRCS
Latest Milestone Completion Date:	Not reported
# Of Programs1:	1
Total Assessment Amount:	$0.00
Initial Assessed Amount:	$0.00
Liability $ Amount:	$0.00
Project $ Amount:	$0.00
Liability $ Paid:	$0.00
Project $ Completed:	$0.00
Total $ Paid/Completed Amount:	$0.00
Region:	4
Facility Id:	260375
Agency Name:	Golden West Refining Company
Place Type:	Facility
Place Subtype:	Groundwater Cleanup Site
Facility Type:	All other facilities
Agency Type:	Privately-Owned Business
# Of Agencies:	1
Place Latitude:	33.909715
Place Longitude:	-118.038716
SIC Code 1:	2999
SIC Desc 1:	Products of Petroleum and Coal, NEC
SIC Code 2:	2911
SIC Desc 2:	Petroleum Refining
SIC Code 3:	9999
SIC Desc 3:	Nonclassifiable Establishments
NAICS Code 1:	Not reported
NAICS Desc 1:	Not reported
NAICS Code 2:	Not reported
NAICS Desc 2:	Not reported
NAICS Code 3:	Not reported
NAICS Desc 3:	Not reported
# Of Places:	1
Source Of Facility:	Reg Meas
Design Flow:	17.214
Threat To Water Quality:	2
Complexity:	A
Pretreatment:	X - Facility is not a POTW
Facility Waste Type:	Stormwater runoff
Facility Waste Type 2:	Not reported
Facility Waste Type 3:	Not reported
Facility Waste Type 4:	Not reported
Program:	NPDNONMUNIPRCS

GOLDEN WEST REFINERY (Continued) **S101480698**

Program Category1:	NPDESWW
Program Category2:	NPDESWW
# Of Programs:	1
WDID:	4B192162001
Reg Measure Id:	147627
Reg Measure Type:	NPDES Permits
Region:	4
Order #:	00-051
Npdes# CA#:	CA0055115
Major-Minor:	Minor
Npdes Type:	OTH
Reclamation:	N - No
Dredge Fill Fee:	Not reported
301H:	N
Application Fee Amt Received:	Not reported
Status:	Historical
Status Date:	03/10/2005
Effective Date:	04/13/2000
Expiration/Review Date:	03/10/2005
Termination Date:	04/06/2005
WDR Review - Amend:	Not reported
WDR Review - Revise/Renew:	Not reported
WDR Review - Rescind:	Not reported
WDR Review - No Action Required:	Not reported
WDR Review - Pending:	Not reported
WDR Review - Planned:	Not reported
Status Enrollee:	N
Individual/General:	I
Fee Code:	Not reported
Direction/Voice:	Passive
Enforcement Id(EID):	243145
Region:	4
Order / Resolution Number:	R4-2003-0014
Enforcement Action Type:	Admin Civil Liability
Effective Date:	06/20/2003
Adoption/Issuance Date:	Not reported
Achieve Date:	Not reported
Termination Date:	08/22/2003
ACL Issuance Date:	06/20/2003
EPL Issuance Date:	Not reported
Status:	Historical
Title:	MMPC R4-2003-0014 Golden West Refining Co., Santa Fe Springs Refinery
Description:	Mandatory Minimum Penalty Complaint R4-2003-0014 for $27,000 sent 6/20/03 for permit effluent violations. If discharger waives hearing: Pay $27,000 to CAA or, Pay $6,000 to CAA & $21,000 to a SEP.
Program:	NPDNONMUNIPRCS
Latest Milestone Completion Date:	2003-08-22
# Of Programs1:	1
Total Assessment Amount:	$27,000.00
Initial Assessed Amount:	$0.00
Liability $ Amount:	$6,000.00
Project $ Amount:	$0.00
Liability $ Paid:	$6,000.00
Project $ Completed:	$0.00
Total $ Paid/Completed Amount:	$27,000.00

GOLDEN WEST REFINERY (Continued) **S101480698**

Region:	4
Facility Id:	260375
Agency Name:	Golden West Refining Company
Place Type:	Facility
Place Subtype:	Groundwater Cleanup Site
Facility Type:	All other facilities
Agency Type:	Privately-Owned Business
# Of Agencies:	1
Place Latitude:	33.909715
Place Longitude:	-118.038716
SIC Code 1:	2999
SIC Desc 1:	Products of Petroleum and Coal, NEC
SIC Code 2:	2911
SIC Desc 2:	Petroleum Refining
SIC Code 3:	9999
SIC Desc 3:	Nonclassifiable Establishments
NAICS Code 1:	Not reported
NAICS Desc 1:	Not reported
NAICS Code 2:	Not reported
NAICS Desc 2:	Not reported
NAICS Code 3:	Not reported
NAICS Desc 3:	Not reported
# Of Places:	1
Source Of Facility:	Reg Meas
Design Flow:	17.214
Threat To Water Quality:	2
Complexity:	A
Pretreatment:	X - Facility is not a POTW
Facility Waste Type:	Stormwater runoff
Facility Waste Type 2:	Not reported
Facility Waste Type 3:	Not reported
Facility Waste Type 4:	Not reported
Program:	NPDNONMUNIPRCS
Program Category1:	NPDESWW
Program Category2:	NPDESWW
# Of Programs:	1
WDID:	4B192162001
Reg Measure Id:	147627
Reg Measure Type:	NPDES Permits
Region:	4
Order #:	00-051
Npdes# CA#:	CA0055115
Major-Minor:	Minor
Npdes Type:	OTH
Reclamation:	N - No
Dredge Fill Fee:	Not reported
301H:	N
Application Fee Amt Received:	Not reported
Status:	Historical
Status Date:	03/10/2005
Effective Date:	04/13/2000
Expiration/Review Date:	03/10/2005
Termination Date:	04/06/2005
WDR Review - Amend:	Not reported
WDR Review - Revise/Renew:	Not reported
WDR Review - Rescind:	Not reported
WDR Review - No Action Required:	Not reported

GOLDEN WEST REFINERY (Continued) **S101480698**

WDR Review - Pending:	Not reported
WDR Review - Planned:	Not reported
Status Enrollee:	N
Individual/General:	I
Fee Code:	Not reported
Direction/Voice:	Passive
Enforcement Id(EID):	241943
Region:	4
Order / Resolution Number:	NOV
Enforcement Action Type:	Notice of Violation
Effective Date:	04/19/2002
Adoption/Issuance Date:	04/19/2002
Achieve Date:	Not reported
Termination Date:	05/19/2002
ACL Issuance Date:	Not reported
EPL Issuance Date:	Not reported
Status:	Historical
Title:	NOV - Golden West Refining Co., Santa Fe Springs Refinery
Description:	NOV sent 4/19/02 for permit effluent violations & reporting deficiencies.
Program:	NPDNONMUNIPRCS
Latest Milestone Completion Date:	Not reported
# Of Programs1:	1
Total Assessment Amount:	$0.00
Initial Assessed Amount:	$0.00
Liability $ Amount:	$0.00
Project $ Amount:	$0.00
Liability $ Paid:	$0.00
Project $ Completed:	$0.00
Total $ Paid/Completed Amount:	$0.00

Region:	4
Facility Id:	260375
Agency Name:	Golden West Refining Company
Place Type:	Facility
Place Subtype:	Groundwater Cleanup Site
Facility Type:	All other facilities
Agency Type:	Privately-Owned Business
# Of Agencies:	1
Place Latitude:	33.909715
Place Longitude:	-118.038716
SIC Code 1:	2999
SIC Desc 1:	Products of Petroleum and Coal, NEC
SIC Code 2:	2911
SIC Desc 2:	Petroleum Refining
SIC Code 3:	9999
SIC Desc 3:	Nonclassifiable Establishments
NAICS Code 1:	Not reported
NAICS Desc 1:	Not reported
NAICS Code 2:	Not reported
NAICS Desc 2:	Not reported
NAICS Code 3:	Not reported
NAICS Desc 3:	Not reported
# Of Places:	1
Source Of Facility:	Reg Meas
Design Flow:	17.214
Threat To Water Quality:	2

GOLDEN WEST REFINERY (Continued) **S101480698**

Complexity:	A
Pretreatment:	X - Facility is not a POTW
Facility Waste Type:	Stormwater runoff
Facility Waste Type 2:	Not reported
Facility Waste Type 3:	Not reported
Facility Waste Type 4:	Not reported
Program:	NPDNONMUNIPRCS
Program Category1:	NPDESWW
Program Category2:	NPDESWW
# Of Programs:	1
WDID:	4B192162001
Reg Measure Id:	147627
Reg Measure Type:	NPDES Permits
Region:	4
Order #:	00-051
Npdes# CA#:	CA0055115
Major-Minor:	Minor
Npdes Type:	OTH
Reclamation:	N - No
Dredge Fill Fee:	Not reported
301H:	N
Application Fee Amt Received:	Not reported
Status:	Historical
Status Date:	03/10/2005
Effective Date:	04/13/2000
Expiration/Review Date:	03/10/2005
Termination Date:	04/06/2005
WDR Review - Amend:	Not reported
WDR Review - Revise/Renew:	Not reported
WDR Review - Rescind:	Not reported
WDR Review - No Action Required:	Not reported
WDR Review - Pending:	Not reported
WDR Review - Planned:	Not reported
Status Enrollee:	N
Individual/General:	I
Fee Code:	Not reported
Direction/Voice:	Passive
Enforcement Id(EID):	227783
Region:	4
Order / Resolution Number:	R4-2000-0052
Enforcement Action Type:	Time Schedule Order
Effective Date:	04/13/2000
Adoption/Issuance Date:	04/13/2000
Achieve Date:	Not reported
Termination Date:	04/01/2001
ACL Issuance Date:	Not reported
EPL Issuance Date:	Not reported
Status:	Historical
Title:	TSO R4-2000-0052 - Golden West Refining Co., Santa Fe Springs Refinery
Description:	TSO 00-052 contains interim effluent limits (until 4/1/01) for benzene, arsenic, cadmium, copper, chromium (VI), silver & zinc.
Program:	NPDNONMUNIPRCS
Latest Milestone Completion Date:	Not reported
# Of Programs1:	1
Total Assessment Amount:	$0.00
Initial Assessed Amount:	$0.00

GOLDEN WEST REFINERY (Continued) **S101480698**

Liability $ Amount:	$0.00
Project $ Amount:	$0.00
Liability $ Paid:	$0.00
Project $ Completed:	$0.00
Total $ Paid/Completed Amount:	$0.00
Region:	4
Facility Id:	260377
Agency Name:	Golden West Refining Company
Place Type:	Facility
Place Subtype:	Not reported
Facility Type:	Industrial
Agency Type:	Privately-Owned Business
# Of Agencies:	1
Place Latitude:	33.909715
Place Longitude:	-118.038716
SIC Code 1:	Not reported
SIC Desc 1:	Not reported
SIC Code 2:	Not reported
SIC Desc 2:	Not reported
SIC Code 3:	Not reported
SIC Desc 3:	Not reported
NAICS Code 1:	Not reported
NAICS Desc 1:	Not reported
NAICS Code 2:	Not reported
NAICS Desc 2:	Not reported
NAICS Code 3:	Not reported
NAICS Desc 3:	Not reported
# Of Places:	1
Source Of Facility:	Reg Meas
Design Flow:	Not reported
Threat To Water Quality:	Not reported
Complexity:	Not reported
Pretreatment:	Not reported
Facility Waste Type:	Not reported
Facility Waste Type 2:	Not reported
Facility Waste Type 3:	Not reported
Facility Waste Type 4:	Not reported
Program:	SLIC
Program Category1:	TANKS
Program Category2:	TANKS
# Of Programs:	1
WDID:	4SLIC0227
Reg Measure Id:	149164
Reg Measure Type:	Unregulated
Region:	4
Order #:	Not reported
Npdes# CA#:	Not reported
Major-Minor:	Not reported
Npdes Type:	Not reported
Reclamation:	Not reported
Dredge Fill Fee:	Not reported
301H:	Not reported
Application Fee Amt Received:	Not reported
Status:	Never Active
Status Date:	02/20/2013
Effective Date:	Not reported

GOLDEN WEST REFINERY (Continued) **S101480698**

Expiration/Review Date:	Not reported
Termination Date:	Not reported
WDR Review - Amend:	Not reported
WDR Review - Revise/Renew:	Not reported
WDR Review - Rescind:	Not reported
WDR Review - No Action Required:	Not reported
WDR Review - Pending:	Not reported
WDR Review - Planned:	Not reported
Status Enrollee:	N
Individual/General:	I
Fee Code:	Not reported
Direction/Voice:	Passive
Enforcement Id(EID):	256433
Region:	4
Order / Resolution Number:	R4-2004-0020
Enforcement Action Type:	Clean-up and Abatement Order
Effective Date:	08/24/2004
Adoption/Issuance Date:	Not reported
Achieve Date:	Not reported
Termination Date:	08/24/2004
ACL Issuance Date:	Not reported
EPL Issuance Date:	Not reported
Status:	Historical
Title:	Enforcement - 4SLIC0227
Description:	CAO R4-2004-0020 issued 8/24/04 contains a schedule to determine the extent of contamination & clean up the soil & groundwater.
Program:	SLIC
Latest Milestone Completion Date:	Not reported
# Of Programs1:	1
Total Assessment Amount:	$0.00
Initial Assessed Amount:	$0.00
Liability $ Amount:	$0.00
Project $ Amount:	$0.00
Liability $ Paid:	$0.00
Project $ Completed:	$0.00
Total $ Paid/Completed Amount:	$0.00

HIST CORTESE:

Region:	CORTESE
Facility County Code:	19
Reg By:	LTNKA
Reg Id:	906700298

AJ141 **GOLDEN WEST REFINING CO** **SEMS-ARCHIVE** **1015732741**
NNE **13539 E FOSTER RD** **CORRACTS** **CAD051485043**
1/2-1 **SANTA FE SPRINGS, CA 90670** **RCRA-LQG**
0.908 mi. **2020 COR ACTION**
4794 ft. **Site 3 of 3 in cluster AJ** **HAZNET**

Relative:
Higher

Actual:
101 ft.

SEMS-ARCHIVE:

Site ID:	901417
EPA ID:	CAD051485043
Federal Facility:	N
NPL:	Not on the NPL
Non NPL Status:	NFRAP-Site does not qualify for the NPL based on existing information

GOLDEN WEST REFINING CO (Continued) **1015732741**

Following information was gathered from the prior CERCLIS update completed in 10/2013:
Site ID: 0901417
Federal Facility: Not a Federal Facility
NPL Status: Not on the NPL
Non NPL Status: NFRAP-Site does not qualify for the NPL based on existing information

CERCLIS-NFRAP Site Contact Details:
Contact Sequence ID: 13289394.00000
Person ID: 13003854.00000

Contact Sequence ID: 13294989.00000
Person ID: 13003858.00000

Contact Sequence ID: 13300847.00000
Person ID: 13004003.00000

CERCLIS-NFRAP Site Alias Name(s):
Alias Name: GULF OIL CO REFINERY
Alias Address: Not reported
CA

Alias Name: GOLDEN WEST REFINERY CO
Alias Address: 13539 E FOSTER RD
SANTA FE SPRINGS, CA 90670

CERCLIS-NFRAP Assessment History:
Action: DISCOVERY
Date Started: / /
Date Completed: 08/01/80
Priority Level: Not reported

Action: PRELIMINARY ASSESSMENT
Date Started: 06/01/84
Date Completed: 02/01/85
Priority Level: Low priority for further assessment

Action: SITE INSPECTION
Date Started: / /
Date Completed: 09/17/90
Priority Level: NFRAP-Site does not qualify for the NPL based on existing information

Action: ARCHIVE SITE
Date Started: / /
Date Completed: 01/23/96
Priority Level: Not reported

Action: PRELIMINARY ASSESSMENT
Date Started: / /
Date Completed: 11/23/88
Priority Level: Low priority for further assessment

CORRACTS:

EPA ID: CAD051485043
EPA Region: 09

GOLDEN WEST REFINING CO (Continued) **1015732741**

Area Name: ENTIRE FACILITY
Actual Date: 20150924
Action: CA725YE - Current Human Exposures Under Control, Yes, Current Human Exposures Under Control has been verified
NAICS Code(s): 49311
General Warehousing and Storage
Original schedule date: 20151029
Schedule end date: Not reported

RCRA-LQG:
Date form received by agency: 03/01/2014
Facility name: GOLDEN WEST REFINING CO
Facility address: 13539 E FOSTER RD
SANTA FE SPRINGS, CA 90670
EPA ID: CAD051485043
Mailing address: IMPERIAL HWY
SANTA FE SPRINGS, CA 90670
Contact: SIMON M TREGURTHA
Contact address: IMPERIAL HWY
SANTA FE SPRINGS, CA 90670
Contact country: Not reported
Contact telephone: (562) 921-3581
Telephone ext.: 260
Contact email: TREGURTHA#THRIFTYOIL.COM
EPA Region: 09
Land type: Private
Classification: Large Quantity Generator
Description: Handler: generates 1,000 kg or more of hazardous waste during any calendar month; or generates more than 1 kg of acutely hazardous waste during any calendar month; or generates more than 100 kg of any residue or contaminated soil, waste or other debris resulting from the cleanup of a spill, into or on any land or water, of acutely hazardous waste during any calendar month; or generates 1 kg or less of acutely hazardous waste during any calendar month, and accumulates more than 1 kg of acutely hazardous waste at any time; or generates 100 kg or less of any residue or contaminated soil, waste or other debris resulting from the cleanup of a spill, into or on any land or water, of acutely hazardous waste during any calendar month, and accumulates more than 100 kg of that material at any time

Owner/Operator Summary:
Owner/operator name: GOLDEN WEST REFINING CO
Owner/operator address: Not reported
Not reported
Owner/operator country: Not reported
Owner/operator telephone: Not reported
Legal status: Private
Owner/Operator Type: Operator
Owner/Op start date: 08/15/1983
Owner/Op end date: Not reported

Owner/operator name: GOLDEN WEST REFINING CO
Owner/operator address: IMPERIAL HWY
SANTA FE SPRINGS, CA 90670
Owner/operator country: Not reported
Owner/operator telephone: (562) 921-3581

GOLDEN WEST REFINING CO (Continued) **1015732741**

Legal status: Private
Owner/Operator Type: Owner
Owner/Op start date: 08/15/1983
Owner/Op end date: Not reported

Handler Activities Summary:
U.S. importer of hazardous waste: No
Mixed waste (haz. and radioactive): No
Recycler of hazardous waste: No
Transporter of hazardous waste: No
Treater, storer or disposer of HW: No
Underground injection activity: No
On-site burner exemption: No
Furnace exemption: No
Used oil fuel burner: No
Used oil processor: No
User oil refiner: No
Used oil fuel marketer to burner: No
Used oil Specification marketer: No
Used oil transfer facility: No
Used oil transporter: No

. Waste code: D001
. Waste name: IGNITABLE WASTE

. Waste code: D018
. Waste name: BENZENE

Historical Generators:
Date form received by agency: 01/29/2010
Site name: GOLDEN WEST REFINING COMPANY
Classification: Large Quantity Generator

. Waste code: D001
. Waste name: IGNITABLE WASTE

. Waste code: D018
. Waste name: BENZENE

Date form received by agency: 01/29/2008
Site name: GOLDEN WEST REFINING COMPANY
Classification: Large Quantity Generator

. Waste code: D018
. Waste name: BENZENE

Date form received by agency: 02/17/2005
Site name: GOLDEN WEST REFINING COMPANY
Classification: Large Quantity Generator

. Waste code: D001
. Waste name: IGNITABLE WASTE

. Waste code: D008
. Waste name: LEAD

GOLDEN WEST REFINING CO (Continued) **1015732741**

. Waste code: D018
. Waste name: BENZENE

Date form received by agency: 02/23/2004
Site name: GOLDEN WEST REFINERY
Classification: Conditionally Exempt Small Quantity Generator

. Waste code: D004
. Waste name: ARSENIC

. Waste code: D008
. Waste name: LEAD

. Waste code: D018
. Waste name: BENZENE

Date form received by agency: 03/27/2002
Site name: GOLDEN WEST REFINING COMPANY
Classification: Large Quantity Generator

. Waste code: D001
. Waste name: IGNITABLE WASTE

. Waste code: D002
. Waste name: CORROSIVE WASTE

. Waste code: D007
. Waste name: CHROMIUM

. Waste code: D008
. Waste name: LEAD

. Waste code: D009
. Waste name: MERCURY

. Waste code: D018
. Waste name: BENZENE

. Waste code: F005
. Waste name: THE FOLLOWING SPENT NONHALOGENATED SOLVENTS: TOLUENE, METHYL ETHYL KETONE, CARBON DISULFIDE, ISOBUTANOL, PYRIDINE, BENZENE, 2-ETHOXYETHANOL, AND 2-NITROPROPANE; ALL SPENT SOLVENT MIXTURES/BLENDS CONTAINING, BEFORE USE, A TOTAL OF TEN PERCENT OR MORE (BY VOLUME) OF ONE OR MORE OF THE ABOVE NONHALOGENATED SOLVENTS OR THOSE SOLVENTS LISTED IN F001, F002, OR F004; AND STILL BOTTOMS FROM THE RECOVERY OF THESE SPENT SOLVENTS AND SPENT SOLVENT MIXTURES.

. Waste code: K051
. Waste name: API SEPARATOR SLUDGE FROM THE PETROLEUM REFINING INDUSTRY.

Date form received by agency: 10/12/2000
Site name: GOLDEN WEST REFINING CO.
Classification: Large Quantity Generator

Date form received by agency: 04/15/1999
Site name: GOLDEN W. REFINING CO.
Classification: Large Quantity Generator

GOLDEN WEST REFINING CO (Continued) **1015732741**

Date form received by agency: 09/01/1996
Site name: GOLDEN WEST REFINING CO
Classification: Large Quantity Generator

Date form received by agency: 03/14/1994
Site name: GOLDEN WEST REFINING CO
Classification: Large Quantity Generator

Date form received by agency: 04/01/1992
Site name: GOLDEN WEST REFINING CO
Classification: Large Quantity Generator

Date form received by agency: 04/02/1990
Site name: GOLDEN WEST REFINING CO
Classification: Large Quantity Generator

Date form received by agency: 08/07/1980
Site name: GOLDEN WEST REFINING CO
Classification: Large Quantity Generator

Corrective Action Summary:
Event date: 09/24/2015
Event: Current Human Exposures under Control, Yes, Current Human Exposures Under Control has been verified. Based on a review of information contained in the EI determination, current human exposures are expected to be under control at the facility under current and reasonably expected conditions. This determination will be re-evaluated when the Agency/State becomes aware of significant changes at the facility.

Facility Has Received Notices of Violations:
Regulation violated: Not reported
Area of violation: Generators - General
Date violation determined: 12/22/2000
Date achieved compliance: 03/23/2004
Violation lead agency: State
Enforcement action: FINAL 3008(A) COMPLIANCE ORDER
Enforcement action date: 03/23/2004
Enf. disposition status: Not reported
Enf. disp. status date: Not reported
Enforcement lead agency: State
Proposed penalty amount: Not reported
Final penalty amount: 100000
Paid penalty amount: Not reported

Regulation violated: F - 264.170-177.I
Area of violation: TSD - General
Date violation determined: 06/05/1997
Date achieved compliance: 06/15/1997
Violation lead agency: State
Enforcement action: WRITTEN INFORMAL
Enforcement action date: 06/05/1997
Enf. disposition status: Not reported
Enf. disp. status date: Not reported
Enforcement lead agency: State
Proposed penalty amount: Not reported

GOLDEN WEST REFINING CO (Continued) **1015732741**

Final penalty amount: Not reported
Paid penalty amount: Not reported

Regulation violated: F - 270
Area of violation: TSD - General
Date violation determined: 06/05/1997
Date achieved compliance: 11/20/1997
Violation lead agency: State
Enforcement action: WRITTEN INFORMAL
Enforcement action date: 06/05/1997
Enf. disposition status: Not reported
Enf. disp. status date: Not reported
Enforcement lead agency: State
Proposed penalty amount: Not reported
Final penalty amount: Not reported
Paid penalty amount: Not reported

Regulation violated: F - 264.50-56.D
Area of violation: TSD - General
Date violation determined: 06/05/1997
Date achieved compliance: 11/20/1997
Violation lead agency: State
Enforcement action: WRITTEN INFORMAL
Enforcement action date: 06/05/1997
Enf. disposition status: Not reported
Enf. disp. status date: Not reported
Enforcement lead agency: State
Proposed penalty amount: Not reported
Final penalty amount: Not reported
Paid penalty amount: Not reported

Regulation violated: F - 264.30-37.C
Area of violation: TSD - General
Date violation determined: 06/05/1997
Date achieved compliance: 06/10/1998
Violation lead agency: State
Enforcement action: WRITTEN INFORMAL
Enforcement action date: 06/05/1997
Enf. disposition status: Not reported
Enf. disp. status date: Not reported
Enforcement lead agency: State
Proposed penalty amount: Not reported
Final penalty amount: Not reported
Paid penalty amount: Not reported

Regulation violated: F - 264.10-18.B
Area of violation: TSD - General
Date violation determined: 06/05/1997
Date achieved compliance: 11/20/1997
Violation lead agency: State
Enforcement action: WRITTEN INFORMAL
Enforcement action date: 06/05/1997
Enf. disposition status: Not reported
Enf. disp. status date: Not reported
Enforcement lead agency: State
Proposed penalty amount: Not reported
Final penalty amount: Not reported

GOLDEN WEST REFINING CO (Continued) **1015732741**

Paid penalty amount: Not reported

Regulation violated: FR - 264.140-150.H
Area of violation: TSD - Financial Requirements
Date violation determined: 08/09/1993
Date achieved compliance: 03/23/1995
Violation lead agency: State
Enforcement action: Not reported
Enforcement action date: Not reported
Enf. disposition status: Not reported
Enf. disp. status date: Not reported
Enforcement lead agency: Not reported
Proposed penalty amount: Not reported
Final penalty amount: Not reported
Paid penalty amount: Not reported

Regulation violated: FR - 262.10-12.A
Area of violation: Generators - General
Date violation determined: 02/04/1993
Date achieved compliance: 03/04/1993
Violation lead agency: State
Enforcement action: Not reported
Enforcement action date: Not reported
Enf. disposition status: Not reported
Enf. disp. status date: Not reported
Enforcement lead agency: Not reported
Proposed penalty amount: Not reported
Final penalty amount: Not reported
Paid penalty amount: Not reported

Regulation violated: FR - 268.7
Area of violation: LDR - General
Date violation determined: 10/24/1990
Date achieved compliance: 09/01/1994
Violation lead agency: State
Enforcement action: WRITTEN INFORMAL
Enforcement action date: 12/07/1990
Enf. disposition status: Not reported
Enf. disp. status date: Not reported
Enforcement lead agency: State
Proposed penalty amount: Not reported
Final penalty amount: Not reported
Paid penalty amount: Not reported

Regulation violated: FR - 264.140-150.H
Area of violation: TSD - Financial Requirements
Date violation determined: 10/24/1990
Date achieved compliance: 09/01/1994
Violation lead agency: State
Enforcement action: FINAL 3008(A) COMPLIANCE ORDER
Enforcement action date: 04/26/1991
Enf. disposition status: Not reported
Enf. disp. status date: Not reported
Enforcement lead agency: State
Proposed penalty amount: Not reported
Final penalty amount: 290000
Paid penalty amount: 117500

GOLDEN WEST REFINING CO (Continued) **1015732741**

Regulation violated: FR - 264.140-150.H
Area of violation: TSD - Financial Requirements
Date violation determined: 10/24/1990
Date achieved compliance: 09/01/1994
Violation lead agency: State
Enforcement action: WRITTEN INFORMAL
Enforcement action date: 12/07/1990
Enf. disposition status: Not reported
Enf. disp. status date: Not reported
Enforcement lead agency: State
Proposed penalty amount: Not reported
Final penalty amount: Not reported
Paid penalty amount: Not reported

Regulation violated: FR - 264.110-120.G
Area of violation: TSD - Closure/Post-Closure
Date violation determined: 10/24/1990
Date achieved compliance: 09/01/1994
Violation lead agency: State
Enforcement action: WRITTEN INFORMAL
Enforcement action date: 12/07/1990
Enf. disposition status: Not reported
Enf. disp. status date: Not reported
Enforcement lead agency: State
Proposed penalty amount: Not reported
Final penalty amount: Not reported
Paid penalty amount: Not reported

Regulation violated: FR - 264.110-120.G
Area of violation: TSD - Closure/Post-Closure
Date violation determined: 10/24/1990
Date achieved compliance: 09/01/1994
Violation lead agency: State
Enforcement action: FINAL 3008(A) COMPLIANCE ORDER
Enforcement action date: 04/26/1991
Enf. disposition status: Not reported
Enf. disp. status date: Not reported
Enforcement lead agency: State
Proposed penalty amount: Not reported
Final penalty amount: 290000
Paid penalty amount: 117500

Regulation violated: FR - 268.7
Area of violation: LDR - General
Date violation determined: 10/24/1990
Date achieved compliance: 09/01/1994
Violation lead agency: State
Enforcement action: FINAL 3008(A) COMPLIANCE ORDER
Enforcement action date: 04/26/1991
Enf. disposition status: Not reported
Enf. disp. status date: Not reported
Enforcement lead agency: State
Proposed penalty amount: Not reported
Final penalty amount: 290000
Paid penalty amount: 117500

Regulation violated: FR - 262.50-60

GOLDEN WEST REFINING CO (Continued) **1015732741**

Area of violation: Generators - General
Date violation determined: 10/24/1990
Date achieved compliance: 09/01/1994
Violation lead agency: State
Enforcement action: FINAL 3008(A) COMPLIANCE ORDER
Enforcement action date: 04/26/1991
Enf. disposition status: Not reported
Enf. disp. status date: Not reported
Enforcement lead agency: State
Proposed penalty amount: Not reported
Final penalty amount: 290000
Paid penalty amount: 117500

Regulation violated: FR - 262.50-60
Area of violation: Generators - General
Date violation determined: 10/24/1990
Date achieved compliance: 09/01/1994
Violation lead agency: State
Enforcement action: WRITTEN INFORMAL
Enforcement action date: 12/07/1990
Enf. disposition status: Not reported
Enf. disp. status date: Not reported
Enforcement lead agency: State
Proposed penalty amount: Not reported
Final penalty amount: Not reported
Paid penalty amount: Not reported

Evaluation Action Summary:
Evaluation date: 10/15/2012
Evaluation: COMPLIANCE EVALUATION INSPECTION ON-SITE
Area of violation: Not reported
Date achieved compliance: Not reported
Evaluation lead agency: State

Evaluation date: 11/17/2010
Evaluation: COMPLIANCE EVALUATION INSPECTION ON-SITE
Area of violation: Not reported
Date achieved compliance: Not reported
Evaluation lead agency: State

Evaluation date: 05/11/2010
Evaluation: COMPLIANCE EVALUATION INSPECTION ON-SITE
Area of violation: Not reported
Date achieved compliance: Not reported
Evaluation lead agency: State

Evaluation date: 02/16/2005
Evaluation: COMPLIANCE EVALUATION INSPECTION ON-SITE
Area of violation: Not reported
Date achieved compliance: Not reported
Evaluation lead agency: State

Evaluation date: 11/14/2000
Evaluation: COMPLIANCE EVALUATION INSPECTION ON-SITE
Area of violation: Generators - General
Date achieved compliance: 03/23/2004
Evaluation lead agency: State Contractor/Grantee

GOLDEN WEST REFINING CO (Continued) **1015732741**

Evaluation date: 09/19/2000
Evaluation: COMPLIANCE EVALUATION INSPECTION ON-SITE
Area of violation: Not reported
Date achieved compliance: Not reported
Evaluation lead agency: State

Evaluation date: 05/30/1997
Evaluation: COMPLIANCE EVALUATION INSPECTION ON-SITE
Area of violation: TSD - General
Date achieved compliance: 06/15/1997
Evaluation lead agency: State

Evaluation date: 05/30/1997
Evaluation: COMPLIANCE EVALUATION INSPECTION ON-SITE
Area of violation: TSD - General
Date achieved compliance: 06/10/1998
Evaluation lead agency: State

Evaluation date: 05/30/1997
Evaluation: COMPLIANCE EVALUATION INSPECTION ON-SITE
Area of violation: TSD - General
Date achieved compliance: 11/20/1997
Evaluation lead agency: State

Evaluation date: 01/19/1994
Evaluation: FOCUSED COMPLIANCE INSPECTION
Area of violation: Not reported
Date achieved compliance: Not reported
Evaluation lead agency: State

Evaluation date: 08/09/1993
Evaluation: FINANCIAL RECORD REVIEW
Area of violation: TSD - Financial Requirements
Date achieved compliance: 03/23/1995
Evaluation lead agency: State

Evaluation date: 06/22/1993
Evaluation: FOCUSED COMPLIANCE INSPECTION
Area of violation: Not reported
Date achieved compliance: Not reported
Evaluation lead agency: State

Evaluation date: 03/04/1993
Evaluation: COMPLIANCE EVALUATION INSPECTION ON-SITE
Area of violation: Not reported
Date achieved compliance: Not reported
Evaluation lead agency: State Contractor/Grantee

Evaluation date: 02/24/1993
Evaluation: COMPLIANCE EVALUATION INSPECTION ON-SITE
Area of violation: Generators - General
Date achieved compliance: 03/04/1993
Evaluation lead agency: State Contractor/Grantee

Evaluation date: 10/24/1990
Evaluation: COMPLIANCE EVALUATION INSPECTION ON-SITE
Area of violation: LDR - General

GOLDEN WEST REFINING CO (Continued) **1015732741**

Date achieved compliance: 09/01/1994
Evaluation lead agency: State

Evaluation date: 10/24/1990
Evaluation: COMPLIANCE EVALUATION INSPECTION ON-SITE
Area of violation: Generators - General
Date achieved compliance: 09/01/1994
Evaluation lead agency: State

Evaluation date: 10/24/1990
Evaluation: COMPLIANCE EVALUATION INSPECTION ON-SITE
Area of violation: TSD - Financial Requirements
Date achieved compliance: 09/01/1994
Evaluation lead agency: State

Evaluation date: 10/24/1990
Evaluation: COMPLIANCE EVALUATION INSPECTION ON-SITE
Area of violation: TSD - Closure/Post-Closure
Date achieved compliance: 09/01/1994
Evaluation lead agency: State

2020 COR ACTION:
EPA ID: CAD051485043
Region: 9
Action: Not reported

HAZNET:
envid: 1015732741
Year: 2013
GEPAID: CAD051485043
Contact: Nicholas Panaitescu
Telephone: 5629213581
Mailing Name: Not reported
Mailing Address: 13116 IMPERIAL HIGHWAY
Mailing City,St,Zip: SANTA FE SPRINGS, CA 906700000
Gen County: Los Angeles
TSD EPA ID: CAT080013352
TSD County: Los Angeles
Waste Category: Not reported
Disposal Method: Other Recovery Of Reclamation For Reuse Including Acid Regeneration, Organics Recovery Ect
Tons: 12.92
Cat Decode: Not reported
Method Decode: Other Recovery Of Reclamation For Reuse Including Acid Regeneration, Organics Recovery Ect
Facility County: Not reported

envid: 1015732741
Year: 2012
GEPAID: CAD051485043
Contact: SIMON TREGURTHA
Telephone: 5629213581
Mailing Name: Not reported
Mailing Address: 13116 IMPERIAL HIGHWAY
Mailing City,St,Zip: SANTA FE SPRINGS, CA 906700000
Gen County: Los Angeles
TSD EPA ID: CAT080013352

GOLDEN WEST REFINING CO (Continued) **1015732741**

TSD County: Los Angeles
Waste Category: Not reported
Disposal Method: Other Recovery Of Reclamation For Reuse Including Acid Regeneration, Organics Recovery Ect
Tons: 19.72
Cat Decode: Not reported
Method Decode: Other Recovery Of Reclamation For Reuse Including Acid Regeneration, Organics Recovery Ect
Facility County: Los Angeles

envid: 1015732741
Year: 2011
GEPAID: CAD051485043
Contact: SIMON TREGURTHA / PROJECT MGR
Telephone: 5629213581
Mailing Name: Not reported
Mailing Address: 13116 IMPERIAL HIGHWAY
Mailing City,St,Zip: SANTA FE SPRINGS, CA 906700000
Gen County: Not reported
TSD EPA ID: CAT080013352
TSD County: Not reported
Waste Category: Unspecified organic liquid mixture
Disposal Method: Other Recovery Of Reclamation For Reuse Including Acid Regeneration, Organics Recovery Ect
Tons: 12.58
Cat Decode: Unspecified organic liquid mixture
Method Decode: Other Recovery Of Reclamation For Reuse Including Acid Regeneration, Organics Recovery Ect
Facility County: Los Angeles

envid: 1015732741
Year: 2010
GEPAID: CAD051485043
Contact: SIMON TREGURTHA
Telephone: 5629213581
Mailing Name: Not reported
Mailing Address: 13116 IMPERIAL HIGHWAY
Mailing City,St,Zip: SANTA FE SPRINGS, CA 906700000
Gen County: Not reported
TSD EPA ID: CAT080013352
TSD County: Not reported
Waste Category: Unspecified organic liquid mixture
Disposal Method: Fuel Blending Prior To Energy Recovery At Another Site
Tons: 11.9
Cat Decode: Unspecified organic liquid mixture
Method Decode: Fuel Blending Prior To Energy Recovery At Another Site
Facility County: Los Angeles

envid: 1015732741
Year: 2010
GEPAID: CAD051485043
Contact: SIMON TREGURTHA
Telephone: 5629213581
Mailing Name: Not reported
Mailing Address: 13116 IMPERIAL HIGHWAY
Mailing City,St,Zip: SANTA FE SPRINGS, CA 906700000
Gen County: Not reported

GOLDEN WEST REFINING CO (Continued) **1015732741**

TSD EPA ID:	CAT080013352
TSD County:	Not reported
Waste Category:	Unspecified organic liquid mixture
Disposal Method:	Other Recovery Of Reclamation For Reuse Including Acid Regeneration, Organics Recovery Ect
Tons:	20.4
Cat Decode:	Unspecified organic liquid mixture
Method Decode:	Other Recovery Of Reclamation For Reuse Including Acid Regeneration, Organics Recovery Ect
Facility County:	Los Angeles

Click this hyperlink while viewing on your computer to access
208 additional CA_HAZNET: record(s) in the EDR Site Report.

---

142 **JOHN GLENN HIGH SCHOOL EXPANSION** **ENVIROSTOR** **S103979616**
NW **13520 SHOEMAKER AVENUE** **SCH** **N/A**
1/2-1 **NORWALK, CA 90650**
0.965 mi.
5095 ft.

Relative:
Higher

Actual:
92 ft.

ENVIROSTOR:

Facility ID:	19820103
Status:	Certified
Status Date:	03/06/2008
Site Code:	304426
Site Type:	School Cleanup
Site Type Detailed:	School
Acres:	0.5
NPL:	NO
Regulatory Agencies:	SMBRP
Lead Agency:	SMBRP
Program Manager:	Rana Georges
Supervisor:	Shahir Haddad
Division Branch:	Southern California Schools & Brownfields Outreach
Assembly:	57
Senate:	32
Special Program:	Not reported
Restricted Use:	NO
Site Mgmt Req:	NONE SPECIFIED
Funding:	School District
Latitude:	33.91447
Longitude:	-118.0804
APN:	NONE SPECIFIED
Past Use:	* EDUCATIONAL SERVICES
Potential COC:	Arsenic
Confirmed COC:	NONE SPECIFIED
Potential Description:	SOIL
Alias Name:	JOHN GLENN HIGH SCHOOL EXPANSION
Alias Type:	Alternate Name
Alias Name:	NORWALK-LA MIRADA UNIFIED SCHOOL DIST.
Alias Type:	Alternate Name
Alias Name:	NORWALK-LA MIRADA USD-JOHN GLENN HS FAC
Alias Type:	Alternate Name
Alias Name:	110002694852
Alias Type:	EPA (FRS #)
Alias Name:	304426
Alias Type:	Project Code (Site Code)
Alias Name:	19820103

JOHN GLENN HIGH SCHOOL EXPANSION (Continued) **S103979616**

Alias Type: Envirostor ID Number

Completed Info:

Completed Area Name: PROJECT WIDE
Completed Sub Area Name: Not reported
Completed Document Type: CEQA - Notice of Exemption
Completed Date: 01/19/2007
Comments: NOE final approval. For document review, see RAW final approval letter.

Completed Area Name: PROJECT WIDE
Completed Sub Area Name: Not reported
Completed Document Type: Site Inspections/Visit (Non LUR)
Completed Date: 06/05/2004
Comments: Not reported

Completed Area Name: PROJECT WIDE
Completed Sub Area Name: Not reported
Completed Document Type: Cost Recovery Closeout Memo
Completed Date: 03/05/2008
Comments: CRU Memo

Completed Area Name: PROJECT WIDE
Completed Sub Area Name: Not reported
Completed Document Type: Preliminary Endangerment Assessment Report
Completed Date: 08/11/2005
Comments: DTSC concurrs with PEA conclusion that further action is req'd for elevated arsenic (up to 46 ppm) and reccommends SSI for delineation. Additionally, OCP resamples are to be taken in SSI due to analysis discrepency (sample matrix interference resulted in dl raised 500 times).

Completed Area Name: PROJECT WIDE
Completed Sub Area Name: Not reported
Completed Document Type: Preliminary Endangerment Assessment Workplan
Completed Date: 06/14/2004
Comments: Not reported

Completed Area Name: PROJECT WIDE
Completed Sub Area Name: Not reported
Completed Document Type: Supplemental Site Investigation Workplan
Completed Date: 09/27/2005
Comments: Approved SSI WP for implementation. Fieldwork scheduled 9/30/2005

Completed Area Name: PROJECT WIDE
Completed Sub Area Name: Not reported
Completed Document Type: Supplemental Site Investigation Report
Completed Date: 06/16/2006
Comments: DTSC conditionally approved the final SSI report for a Removal Action (with comments). The SSI final approval presents data collected at different times during the SSI investigation, aresnic was detected at elevated concentrations.

Completed Area Name: PROJECT WIDE
Completed Sub Area Name: Not reported
Completed Document Type: Fieldwork
Completed Date: 03/20/2006
Comments: Third round of step out sampling to delineate the area of arsenic

JOHN GLENN HIGH SCHOOL EXPANSION (Continued) **S103979616**

contamination.

Completed Area Name: PROJECT WIDE
Completed Sub Area Name: Not reported
Completed Document Type: Removal Action Workplan
Completed Date: 01/19/2007
Comments: DTSC approved the RAW for implementation.

Completed Area Name: PROJECT WIDE
Completed Sub Area Name: Not reported
Completed Document Type: Fieldwork
Completed Date: 10/19/2007
Comments: Per District request, DTSC approved Area 1 for the school construction pending the submittal of the Removal Action Completion Report. Figures and lab data were submitted and discussed with the toxicologist and supervisor prior to preliminary approval.

Completed Area Name: PROJECT WIDE
Completed Sub Area Name: Not reported
Completed Document Type: Removal Action Completion Report
Completed Date: 12/10/2007
Comments: Not reported

Completed Area Name: PROJECT WIDE
Completed Sub Area Name: Not reported
Completed Document Type: 4.15 Request
Completed Date: 04/17/2007
Comments: DTSC signed and approved the 4.15 form, pdf copy forwarded to district along with original.

Completed Area Name: PROJECT WIDE
Completed Sub Area Name: Not reported
Completed Document Type: Environmental Oversight Agreement
Completed Date: 08/20/2003
Comments: Not reported

Completed Area Name: PROJECT WIDE
Completed Sub Area Name: Not reported
Completed Document Type: Certification
Completed Date: 03/06/2008
Comments: Removal Action Certification Form

Completed Area Name: PROJECT WIDE
Completed Sub Area Name: Not reported
Completed Document Type: School Cleanup Agreement
Completed Date: 10/10/2006
Comments: Not reported

Future Area Name: Not reported
Future Sub Area Name: Not reported
Future Document Type: Not reported
Future Due Date: Not reported
Schedule Area Name: Not reported
Schedule Sub Area Name: Not reported
Schedule Document Type: Not reported
Schedule Due Date: Not reported
Schedule Revised Date: Not reported

JOHN GLENN HIGH SCHOOL EXPANSION (Continued) **S103979616**

SCH:

Facility ID:	19820103
Site Type:	School Cleanup
Site Type Detail:	School
Site Mgmt. Req.:	NONE SPECIFIED
Acres:	0.5
National Priorities List:	NO
Cleanup Oversight Agencies:	SMBRP
Lead Agency:	SMBRP
Lead Agency Description:	DTSC - Site Cleanup Program
Project Manager:	Rana Georges
Supervisor:	Shahir Haddad
Division Branch:	Southern California Schools & Brownfields Outreach
Site Code:	304426
Assembly:	57
Senate:	32
Special Program Status:	Not reported
Status:	Certified
Status Date:	03/06/2008
Restricted Use:	NO
Funding:	School District
Latitude:	33.91447
Longitude:	-118.0804
APN:	NONE SPECIFIED
Past Use:	* EDUCATIONAL SERVICES
Potential COC:	Arsenic
Confirmed COC:	NONE SPECIFIED
Potential Description:	SOIL
Alias Name:	JOHN GLENN HIGH SCHOOL EXPANSION
Alias Type:	Alternate Name
Alias Name:	NORWALK-LA MIRADA UNIFIED SCHOOL DIST.
Alias Type:	Alternate Name
Alias Name:	NORWALK-LA MIRADA USD-JOHN GLENN HS FAC
Alias Type:	Alternate Name
Alias Name:	110002694852
Alias Type:	EPA (FRS #)
Alias Name:	304426
Alias Type:	Project Code (Site Code)
Alias Name:	19820103
Alias Type:	Envirostor ID Number

Completed Info:

Completed Area Name:	PROJECT WIDE
Completed Sub Area Name:	Not reported
Completed Document Type:	CEQA - Notice of Exemption
Completed Date:	01/19/2007
Comments:	NOE final approval. For document review, see RAW final approval letter.
Completed Area Name:	PROJECT WIDE
Completed Sub Area Name:	Not reported
Completed Document Type:	Site Inspections/Visit (Non LUR)
Completed Date:	06/05/2004
Comments:	Not reported
Completed Area Name:	PROJECT WIDE

JOHN GLENN HIGH SCHOOL EXPANSION (Continued) **S103979616**

Completed Sub Area Name: Not reported
Completed Document Type: Cost Recovery Closeout Memo
Completed Date: 03/05/2008
Comments: CRU Memo

Completed Area Name: PROJECT WIDE
Completed Sub Area Name: Not reported
Completed Document Type: Preliminary Endangerment Assessment Report
Completed Date: 08/11/2005
Comments: DTSC concurrs with PEA conclusion that further action is req'd for elevated arsenic (up to 46 ppm) and reccommends SSI for delineation. Additionally, OCP resamples are to be taken in SSI due to analysis discrepency (sample matrix interference resulted in dl raised 500 times).

Completed Area Name: PROJECT WIDE
Completed Sub Area Name: Not reported
Completed Document Type: Preliminary Endangerment Assessment Workplan
Completed Date: 06/14/2004
Comments: Not reported

Completed Area Name: PROJECT WIDE
Completed Sub Area Name: Not reported
Completed Document Type: Supplemental Site Investigation Workplan
Completed Date: 09/27/2005
Comments: Approved SSI WP for implementation. Fieldwork scheduled 9/30/2005

Completed Area Name: PROJECT WIDE
Completed Sub Area Name: Not reported
Completed Document Type: Supplemental Site Investigation Report
Completed Date: 06/16/2006
Comments: DTSC conditionally approved the final SSI report for a Removal Action (with comments). The SSI final approval presents data collected at different times during the SSI investigation, aresnic was detected at elevated concentrations.

Completed Area Name: PROJECT WIDE
Completed Sub Area Name: Not reported
Completed Document Type: Fieldwork
Completed Date: 03/20/2006
Comments: Third round of step out sampling to delineate the area of arsenic contamination.

Completed Area Name: PROJECT WIDE
Completed Sub Area Name: Not reported
Completed Document Type: Removal Action Workplan
Completed Date: 01/19/2007
Comments: DTSC approved the RAW for implementation.

Completed Area Name: PROJECT WIDE
Completed Sub Area Name: Not reported
Completed Document Type: Fieldwork
Completed Date: 10/19/2007
Comments: Per District request, DTSC approved Area 1 for the school construction pending the submittal of the Removal Action Completion Report. Figures and lab data were submitted and discussed with the toxicologist and supervisor prior to preliminary approval.

JOHN GLENN HIGH SCHOOL EXPANSION (Continued) **S103979616**

Completed Area Name: PROJECT WIDE
Completed Sub Area Name: Not reported
Completed Document Type: Removal Action Completion Report
Completed Date: 12/10/2007
Comments: Not reported

Completed Area Name: PROJECT WIDE
Completed Sub Area Name: Not reported
Completed Document Type: 4.15 Request
Completed Date: 04/17/2007
Comments: DTSC signed and approved the 4.15 form, pdf copy forwarded to district along with original.

Completed Area Name: PROJECT WIDE
Completed Sub Area Name: Not reported
Completed Document Type: Environmental Oversight Agreement
Completed Date: 08/20/2003
Comments: Not reported

Completed Area Name: PROJECT WIDE
Completed Sub Area Name: Not reported
Completed Document Type: Certification
Completed Date: 03/06/2008
Comments: Removal Action Certification Form

Completed Area Name: PROJECT WIDE
Completed Sub Area Name: Not reported
Completed Document Type: School Cleanup Agreement
Completed Date: 10/10/2006
Comments: Not reported

Future Area Name: Not reported
Future Sub Area Name: Not reported
Future Document Type: Not reported
Future Due Date: Not reported
Schedule Area Name: Not reported
Schedule Sub Area Name: Not reported
Schedule Document Type: Not reported
Schedule Due Date: Not reported
Schedule Revised Date: Not reported

Count: 12 records. ORPHAN SUMMARY

City	EDR ID	Site Name	Site Address	Zip	Database(s)
LA MIRADA	S106386942	CITY OF LA MIRADA - AUTO CENTER WE	FIRESTONE	90638	SLIC
LA MIRADA	S101480569	INTERNATIONAL PAPER CABINET DIVISI	1550 HERON AVENUE	90638	ENVIROSTOR
NORWALK	S107538908		IN ALLEY BEHIND 12102 EXCELSIO	90650	CDL
NORWALK	S104532755	JOHN VAYNA	13363 EXCELSIOR DR E	90650	LUST
SANA FE SPRINGS	S105960460	WALKER PROPERTIES	SOUTHEAST CORNER BLOOMFIELD AV	90670	CA BOND EXP. PLAN
SANTA FE SPRINGS	S103891204	MOBIL #18-GHD (FORMER #11-GHD)	13440 FIRESTONE BLVD	90670	LUST
SANTA FE SPRINGS	S103996625	MOBIL #18-GHD (FORMER #11-GHD)	13440 FIRESTONE BLVD	90670	LUST
SANTA FE SPRINGS	1000596582	RYDER TRUCK RENTAL INC	13630 FIRESTONE BLVD	90670	RCRA-SQG, LUST, FINDS, ECHO
SANTA FE SPRINGS	S105033985	RYDER TRUCK RENTAL	13630 E FIRESTONE BLVD	90670	LUST, LOS ANGELES CO. HMS
SANTA FE SPRINGS	S101297977	ARCO #6189	13460 FIRESTONE	90670	LUST, HIST CORTESE
SANTA FE SPRINGS	S101297979	CALMAT/MIKE THOMPSON'S RV	13846 FIRESTONE	90670	LUST, HIST CORTESE
SANTA FE SPRINGS	S118504590	FORMER POWERINE OIL REFINERY - PIP	- ROSECRANS AVE/BLOOMFIELD AVE	90670	SLIC

GOVERNMENT RECORDS SEARCHED / DATA CURRENCY TRACKING

To maintain currency of the following federal and state databases, EDR contacts the appropriate governmental agency on a monthly or quarterly basis, as required.

Number of Days to Update: Provides confirmation that EDR is reporting records that have been updated within 90 days from the date the government agency made the information available to the public.

STANDARD ENVIRONMENTAL RECORDS

Federal NPL site list

NPL: National Priority List

National Priorities List (Superfund). The NPL is a subset of CERCLIS and identifies over 1,200 sites for priority cleanup under the Superfund Program. NPL sites may encompass relatively large areas. As such, EDR provides polygon coverage for over 1,000 NPL site boundaries produced by EPA's Environmental Photographic Interpretation Center (EPIC) and regional EPA offices.

Date of Government Version: 03/07/2016
Date Data Arrived at EDR: 04/05/2016
Date Made Active in Reports: 04/15/2016
Number of Days to Update: 10

Source: EPA
Telephone: N/A
Last EDR Contact: 07/07/2016
Next Scheduled EDR Contact: 10/17/2016
Data Release Frequency: Quarterly

NPL Site Boundaries

Sources:

EPA's Environmental Photographic Interpretation Center (EPIC)
Telephone: 202-564-7333

EPA Region 1
Telephone 617-918-1143

EPA Region 6
Telephone: 214-655-6659

EPA Region 3
Telephone 215-814-5418

EPA Region 7
Telephone: 913-551-7247

EPA Region 4
Telephone 404-562-8033

EPA Region 8
Telephone: 303-312-6774

EPA Region 5
Telephone 312-886-6686

EPA Region 9
Telephone: 415-947-4246

EPA Region 10
Telephone 206-553-8665

Proposed NPL: Proposed National Priority List Sites

A site that has been proposed for listing on the National Priorities List through the issuance of a proposed rule in the Federal Register. EPA then accepts public comments on the site, responds to the comments, and places on the NPL those sites that continue to meet the requirements for listing.

Date of Government Version: 03/07/2016
Date Data Arrived at EDR: 04/05/2016
Date Made Active in Reports: 04/15/2016
Number of Days to Update: 10

Source: EPA
Telephone: N/A
Last EDR Contact: 07/07/2016
Next Scheduled EDR Contact: 10/17/2016
Data Release Frequency: Quarterly

NPL LIENS: Federal Superfund Liens

Federal Superfund Liens. Under the authority granted the USEPA by CERCLA of 1980, the USEPA has the authority to file liens against real property in order to recover remedial action expenditures or when the property owner received notification of potential liability. USEPA compiles a listing of filed notices of Superfund Liens.

Date of Government Version: 10/15/1991
Date Data Arrived at EDR: 02/02/1994
Date Made Active in Reports: 03/30/1994
Number of Days to Update: 56

Source: EPA
Telephone: 202-564-4267
Last EDR Contact: 08/15/2011
Next Scheduled EDR Contact: 11/28/2011
Data Release Frequency: No Update Planned

GOVERNMENT RECORDS SEARCHED / DATA CURRENCY TRACKING

Federal Delisted NPL site list

Delisted NPL: National Priority List Deletions

The National Oil and Hazardous Substances Pollution Contingency Plan (NCP) establishes the criteria that the EPA uses to delete sites from the NPL. In accordance with 40 CFR 300.425.(e), sites may be deleted from the NPL where no further response is appropriate.

Date of Government Version: 03/07/2016
Date Data Arrived at EDR: 04/05/2016
Date Made Active in Reports: 04/15/2016
Number of Days to Update: 10

Source: EPA
Telephone: N/A
Last EDR Contact: 07/07/2016
Next Scheduled EDR Contact: 10/17/2016
Data Release Frequency: Quarterly

Federal CERCLIS list

FEDERAL FACILITY: Federal Facility Site Information listing

A listing of National Priority List (NPL) and Base Realignment and Closure (BRAC) sites found in the Comprehensive Environmental Response, Compensation and Liability Information System (CERCLIS) Database where EPA Federal Facilities Restoration and Reuse Office is involved in cleanup activities.

Date of Government Version: 11/13/2015
Date Data Arrived at EDR: 01/06/2016
Date Made Active in Reports: 05/20/2016
Number of Days to Update: 135

Source: Environmental Protection Agency
Telephone: 703-603-8704
Last EDR Contact: 07/06/2016
Next Scheduled EDR Contact: 10/17/2016
Data Release Frequency: Varies

SEMS: Superfund Enterprise Management System

SEMS (Superfund Enterprise Management System) tracks hazardous waste sites, potentially hazardous waste sites, and remedial activities performed in support of EPA's Superfund Program across the United States. The list was formerly know as CERCLIS, renamed to SEMS by the EPA in 2015. The list contains data on potentially hazardous waste sites that have been reported to the USEPA by states, municipalities, private companies and private persons, pursuant to Section 103 of the Comprehensive Environmental Response, Compensation, and Liability Act (CERCLA). This dataset also contains sites which are either proposed to or on the National Priorities List (NPL) and the sites which are in the screening and assessment phase for possible inclusion on the NPL.

Date of Government Version: 03/07/2016
Date Data Arrived at EDR: 04/05/2016
Date Made Active in Reports: 04/15/2016
Number of Days to Update: 10

Source: EPA
Telephone: 800-424-9346
Last EDR Contact: 07/22/2016
Next Scheduled EDR Contact: 10/31/2016
Data Release Frequency: Quarterly

Federal CERCLIS NFRAP site list

SEMS-ARCHIVE: Superfund Enterprise Management System Archive

SEMS-ARCHIVE (Superfund Enterprise Management System Archive) tracks sites that have no further interest under the Federal Superfund Program based on available information. The list was formerly known as the CERCLIS-NFRAP, renamed to SEMS ARCHIVE by the EPA in 2015. EPA may perform a minimal level of assessment work at a site while it is archived if site conditions change and/or new information becomes available. Archived sites have been removed and archived from the inventory of SEMS sites. Archived status indicates that, to the best of EPA's knowledge, assessment at a site has been completed and that EPA has determined no further steps will be taken to list the site on the National Priorities List (NPL), unless information indicates this decision was not appropriate or other considerations require a recommendation for listing at a later time. The decision does not necessarily mean that there is no hazard associated with a given site; it only means that. based upon available information, the location is not judged to be potential NPL site.

Date of Government Version: 03/07/2016
Date Data Arrived at EDR: 04/05/2016
Date Made Active in Reports: 04/15/2016
Number of Days to Update: 10

Source: EPA
Telephone: 800-424-9346
Last EDR Contact: 07/22/2016
Next Scheduled EDR Contact: 10/31/2016
Data Release Frequency: Quarterly

Federal RCRA CORRACTS facilities list

CORRACTS: Corrective Action Report

CORRACTS identifies hazardous waste handlers with RCRA corrective action activity.

Date of Government Version: 06/27/2016
Date Data Arrived at EDR: 06/30/2016
Date Made Active in Reports: 09/02/2016
Number of Days to Update: 64

Source: EPA
Telephone: 800-424-9346
Last EDR Contact: 06/30/2016
Next Scheduled EDR Contact: 10/10/2016
Data Release Frequency: Quarterly

Federal RCRA non-CORRACTS TSD facilities list

RCRA-TSDF: RCRA - Treatment, Storage and Disposal

RCRAInfo is EPA's comprehensive information system, providing access to data supporting the Resource Conservation and Recovery Act (RCRA) of 1976 and the Hazardous and Solid Waste Amendments (HSWA) of 1984. The database includes selective information on sites which generate, transport, store, treat and/or dispose of hazardous waste as defined by the Resource Conservation and Recovery Act (RCRA). Transporters are individuals or entities that move hazardous waste from the generator offsite to a facility that can recycle, treat, store, or dispose of the waste. TSDFs treat, store, or dispose of the waste.

Date of Government Version: 06/21/2016
Date Data Arrived at EDR: 06/30/2016
Date Made Active in Reports: 09/02/2016
Number of Days to Update: 64

Source: Environmental Protection Agency
Telephone: (415) 495-8895
Last EDR Contact: 06/30/2016
Next Scheduled EDR Contact: 10/17/2016
Data Release Frequency: Quarterly

Federal RCRA generators list

RCRA-LQG: RCRA - Large Quantity Generators

RCRAInfo is EPA's comprehensive information system, providing access to data supporting the Resource Conservation and Recovery Act (RCRA) of 1976 and the Hazardous and Solid Waste Amendments (HSWA) of 1984. The database includes selective information on sites which generate, transport, store, treat and/or dispose of hazardous waste as defined by the Resource Conservation and Recovery Act (RCRA). Large quantity generators (LQGs) generate over 1,000 kilograms (kg) of hazardous waste, or over 1 kg of acutely hazardous waste per month.

Date of Government Version: 06/21/2016
Date Data Arrived at EDR: 06/30/2016
Date Made Active in Reports: 09/02/2016
Number of Days to Update: 64

Source: Environmental Protection Agency
Telephone: (415) 495-8895
Last EDR Contact: 06/30/2016
Next Scheduled EDR Contact: 10/17/2016
Data Release Frequency: Quarterly

RCRA-SQG: RCRA - Small Quantity Generators

RCRAInfo is EPA's comprehensive information system, providing access to data supporting the Resource Conservation and Recovery Act (RCRA) of 1976 and the Hazardous and Solid Waste Amendments (HSWA) of 1984. The database includes selective information on sites which generate, transport, store, treat and/or dispose of hazardous waste as defined by the Resource Conservation and Recovery Act (RCRA). Small quantity generators (SQGs) generate between 100 kg and 1,000 kg of hazardous waste per month.

Date of Government Version: 06/21/2016
Date Data Arrived at EDR: 06/30/2016
Date Made Active in Reports: 09/02/2016
Number of Days to Update: 64

Source: Environmental Protection Agency
Telephone: (415) 495-8895
Last EDR Contact: 06/30/2016
Next Scheduled EDR Contact: 10/17/2016
Data Release Frequency: Quarterly

RCRA-CESQG: RCRA - Conditionally Exempt Small Quantity Generators

RCRAInfo is EPA's comprehensive information system, providing access to data supporting the Resource Conservation and Recovery Act (RCRA) of 1976 and the Hazardous and Solid Waste Amendments (HSWA) of 1984. The database includes selective information on sites which generate, transport, store, treat and/or dispose of hazardous waste as defined by the Resource Conservation and Recovery Act (RCRA). Conditionally exempt small quantity generators (CESQGs) generate less than 100 kg of hazardous waste, or less than 1 kg of acutely hazardous waste per month.

Date of Government Version: 06/21/2016
Date Data Arrived at EDR: 06/30/2016
Date Made Active in Reports: 09/02/2016
Number of Days to Update: 64

Source: Environmental Protection Agency
Telephone: (415) 495-8895
Last EDR Contact: 06/30/2016
Next Scheduled EDR Contact: 10/17/2016
Data Release Frequency: Varies

Federal institutional controls / engineering controls registries

LUCIS: Land Use Control Information System

LUCIS contains records of land use control information pertaining to the former Navy Base Realignment and Closure properties.

Date of Government Version: 05/28/2015
Date Data Arrived at EDR: 05/29/2015
Date Made Active in Reports: 06/11/2015
Number of Days to Update: 13

Source: Department of the Navy
Telephone: 843-820-7326
Last EDR Contact: 08/12/2016
Next Scheduled EDR Contact: 11/28/2016
Data Release Frequency: Varies

US ENG CONTROLS: Engineering Controls Sites List

A listing of sites with engineering controls in place. Engineering controls include various forms of caps, building foundations, liners, and treatment methods to create pathway elimination for regulated substances to enter environmental media or effect human health.

Date of Government Version: 05/09/2016
Date Data Arrived at EDR: 06/01/2016
Date Made Active in Reports: 09/02/2016
Number of Days to Update: 93

Source: Environmental Protection Agency
Telephone: 703-603-0695
Last EDR Contact: 08/31/2016
Next Scheduled EDR Contact: 12/12/2016
Data Release Frequency: Varies

US INST CONTROL: Sites with Institutional Controls

A listing of sites with institutional controls in place. Institutional controls include administrative measures, such as groundwater use restrictions, construction restrictions, property use restrictions, and post remediation care requirements intended to prevent exposure to contaminants remaining on site. Deed restrictions are generally required as part of the institutional controls.

Date of Government Version: 05/09/2016
Date Data Arrived at EDR: 06/01/2016
Date Made Active in Reports: 09/02/2016
Number of Days to Update: 93

Source: Environmental Protection Agency
Telephone: 703-603-0695
Last EDR Contact: 08/31/2016
Next Scheduled EDR Contact: 12/12/2016
Data Release Frequency: Varies

Federal ERNS list

ERNS: Emergency Response Notification System

Emergency Response Notification System. ERNS records and stores information on reported releases of oil and hazardous substances.

Date of Government Version: 03/28/2016
Date Data Arrived at EDR: 03/30/2016
Date Made Active in Reports: 05/20/2016
Number of Days to Update: 51

Source: National Response Center, United States Coast Guard
Telephone: 202-267-2180
Last EDR Contact: 06/28/2016
Next Scheduled EDR Contact: 10/10/2016
Data Release Frequency: Annually

State- and tribal - equivalent NPL

RESPONSE: State Response Sites

Identifies confirmed release sites where DTSC is involved in remediation, either in a lead or oversight capacity. These confirmed release sites are generally high-priority and high potential risk.

Date of Government Version: 05/02/2016
Date Data Arrived at EDR: 05/04/2016
Date Made Active in Reports: 06/21/2016
Number of Days to Update: 48

Source: Department of Toxic Substances Control
Telephone: 916-323-3400
Last EDR Contact: 08/02/2016
Next Scheduled EDR Contact: 11/14/2016
Data Release Frequency: Quarterly

State- and tribal - equivalent CERCLIS

ENVIROSTOR: EnviroStor Database

The Department of Toxic Substances Control's (DTSC's) Site Mitigation and Brownfields Reuse Program's (SMBRP's) EnviroStor database identifes sites that have known contamination or sites for which there may be reasons to investigate further. The database includes the following site types: Federal Superfund sites (National Priorities List (NPL)); State Response, including Military Facilities and State Superfund; Voluntary Cleanup; and School sites. EnviroStor provides similar information to the information that was available in CalSites, and provides additional site information, including, but not limited to, identification of formerly-contaminated properties that have been released for reuse, properties where environmental deed restrictions have been recorded to prevent inappropriate land uses, and risk characterization information that is used to assess potential impacts to public health and the environment at contaminated sites.

Date of Government Version: 05/02/2016
Date Data Arrived at EDR: 05/04/2016
Date Made Active in Reports: 06/21/2016
Number of Days to Update: 48

Source: Department of Toxic Substances Control
Telephone: 916-323-3400
Last EDR Contact: 08/02/2016
Next Scheduled EDR Contact: 11/14/2016
Data Release Frequency: Quarterly

State and tribal landfill and/or solid waste disposal site lists

SWF/LF (SWIS): Solid Waste Information System

Active, Closed and Inactive Landfills. SWF/LF records typically contain an inve ntory of solid waste disposal facilities or landfills. These may be active or i nactive facilities or open dumps that failed to meet RCRA Section 4004 criteria for solid waste landfills or disposal sites.

Date of Government Version: 05/16/2016
Date Data Arrived at EDR: 05/18/2016
Date Made Active in Reports: 06/21/2016
Number of Days to Update: 34

Source: Department of Resources Recycling and Recovery
Telephone: 916-341-6320
Last EDR Contact: 08/16/2016
Next Scheduled EDR Contact: 11/28/2016
Data Release Frequency: Quarterly

State and tribal leaking storage tank lists

LUST REG 5: Leaking Underground Storage Tank Database
Leaking Underground Storage Tank locations. Alameda, Alpine, Amador, Butte, Colusa, Contra Costa, Calveras, El Dorado, Fresno, Glenn, Kern, Kings, Lake, Lassen, Madera, Mariposa, Merced, Modoc, Napa, Nevada, Placer, Plumas, Sacramento, San Joaquin, Shasta, Solano, Stanislaus, Sutter, Tehama, Tulare, Tuolumne, Yolo, Yuba counties.

Date of Government Version: 07/01/2008
Date Data Arrived at EDR: 07/22/2008
Date Made Active in Reports: 07/31/2008
Number of Days to Update: 9

Source: California Regional Water Quality Control Board Central Valley Region (5)
Telephone: 916-464-4834
Last EDR Contact: 07/01/2011
Next Scheduled EDR Contact: 10/17/2011
Data Release Frequency: No Update Planned

LUST REG 9: Leaking Underground Storage Tank Report
Orange, Riverside, San Diego counties. For more current information, please refer to the State Water Resources Control Board's LUST database.

Date of Government Version: 03/01/2001
Date Data Arrived at EDR: 04/23/2001
Date Made Active in Reports: 05/21/2001
Number of Days to Update: 28

Source: California Regional Water Quality Control Board San Diego Region (9)
Telephone: 858-637-5595
Last EDR Contact: 09/26/2011
Next Scheduled EDR Contact: 01/09/2012
Data Release Frequency: No Update Planned

LUST REG 8: Leaking Underground Storage Tanks
California Regional Water Quality Control Board Santa Ana Region (8). For more current information, please refer to the State Water Resources Control Board's LUST database.

Date of Government Version: 02/14/2005
Date Data Arrived at EDR: 02/15/2005
Date Made Active in Reports: 03/28/2005
Number of Days to Update: 41

Source: California Regional Water Quality Control Board Santa Ana Region (8)
Telephone: 909-782-4496
Last EDR Contact: 08/15/2011
Next Scheduled EDR Contact: 11/28/2011
Data Release Frequency: Varies

LUST REG 7: Leaking Underground Storage Tank Case Listing
Leaking Underground Storage Tank locations. Imperial, Riverside, San Diego, Santa Barbara counties.

Date of Government Version: 02/26/2004
Date Data Arrived at EDR: 02/26/2004
Date Made Active in Reports: 03/24/2004
Number of Days to Update: 27

Source: California Regional Water Quality Control Board Colorado River Basin Region (7)
Telephone: 760-776-8943
Last EDR Contact: 08/01/2011
Next Scheduled EDR Contact: 11/14/2011
Data Release Frequency: No Update Planned

LUST REG 6V: Leaking Underground Storage Tank Case Listing
Leaking Underground Storage Tank locations. Inyo, Kern, Los Angeles, Mono, San Bernardino counties.

Date of Government Version: 06/07/2005
Date Data Arrived at EDR: 06/07/2005
Date Made Active in Reports: 06/29/2005
Number of Days to Update: 22

Source: California Regional Water Quality Control Board Victorville Branch Office (6)
Telephone: 760-241-7365
Last EDR Contact: 09/12/2011
Next Scheduled EDR Contact: 12/26/2011
Data Release Frequency: No Update Planned

LUST REG 6L: Leaking Underground Storage Tank Case Listing
For more current information, please refer to the State Water Resources Control Board's LUST database.

Date of Government Version: 09/09/2003
Date Data Arrived at EDR: 09/10/2003
Date Made Active in Reports: 10/07/2003
Number of Days to Update: 27

Source: California Regional Water Quality Control Board Lahontan Region (6)
Telephone: 530-542-5572
Last EDR Contact: 09/12/2011
Next Scheduled EDR Contact: 12/26/2011
Data Release Frequency: No Update Planned

LUST: Geotracker's Leaking Underground Fuel Tank Report
Leaking Underground Storage Tank Incident Reports. LUST records contain an inventory of reported leaking underground storage tank incidents. Not all states maintain these records, and the information stored varies by state. For more information on a particular leaking underground storage tank sites, please contact the appropriate regulatory agency.

Date of Government Version: 06/13/2016
Date Data Arrived at EDR: 06/14/2016
Date Made Active in Reports: 08/09/2016
Number of Days to Update: 56

Source: State Water Resources Control Board
Telephone: see region list
Last EDR Contact: 06/14/2016
Next Scheduled EDR Contact: 09/26/2016
Data Release Frequency: Quarterly

LUST REG 4: Underground Storage Tank Leak List

Los Angeles, Ventura counties. For more current information, please refer to the State Water Resources Control Board's LUST database.

Date of Government Version: 09/07/2004
Date Data Arrived at EDR: 09/07/2004
Date Made Active in Reports: 10/12/2004
Number of Days to Update: 35

Source: California Regional Water Quality Control Board Los Angeles Region (4)
Telephone: 213-576-6710
Last EDR Contact: 09/06/2011
Next Scheduled EDR Contact: 12/19/2011
Data Release Frequency: No Update Planned

LUST REG 3: Leaking Underground Storage Tank Database

Leaking Underground Storage Tank locations. Monterey, San Benito, San Luis Obispo, Santa Barbara, Santa Cruz counties.

Date of Government Version: 05/19/2003
Date Data Arrived at EDR: 05/19/2003
Date Made Active in Reports: 06/02/2003
Number of Days to Update: 14

Source: California Regional Water Quality Control Board Central Coast Region (3)
Telephone: 805-542-4786
Last EDR Contact: 07/18/2011
Next Scheduled EDR Contact: 10/31/2011
Data Release Frequency: No Update Planned

LUST REG 2: Fuel Leak List

Leaking Underground Storage Tank locations. Alameda, Contra Costa, Marin, Napa, San Francisco, San Mateo, Santa Clara, Solano, Sonoma counties.

Date of Government Version: 09/30/2004
Date Data Arrived at EDR: 10/20/2004
Date Made Active in Reports: 11/19/2004
Number of Days to Update: 30

Source: California Regional Water Quality Control Board San Francisco Bay Region (2)
Telephone: 510-622-2433
Last EDR Contact: 09/19/2011
Next Scheduled EDR Contact: 01/02/2012
Data Release Frequency: Quarterly

LUST REG 1: Active Toxic Site Investigation

Del Norte, Humboldt, Lake, Mendocino, Modoc, Siskiyou, Sonoma, Trinity counties. For more current information, please refer to the State Water Resources Control Board's LUST database.

Date of Government Version: 02/01/2001
Date Data Arrived at EDR: 02/28/2001
Date Made Active in Reports: 03/29/2001
Number of Days to Update: 29

Source: California Regional Water Quality Control Board North Coast (1)
Telephone: 707-570-3769
Last EDR Contact: 08/01/2011
Next Scheduled EDR Contact: 11/14/2011
Data Release Frequency: No Update Planned

INDIAN LUST R6: Leaking Underground Storage Tanks on Indian Land

LUSTs on Indian land in New Mexico and Oklahoma.

Date of Government Version: 12/11/2015
Date Data Arrived at EDR: 02/19/2016
Date Made Active in Reports: 06/03/2016
Number of Days to Update: 105

Source: EPA Region 6
Telephone: 214-665-6597
Last EDR Contact: 07/27/2016
Next Scheduled EDR Contact: 11/07/2016
Data Release Frequency: Varies

INDIAN LUST R7: Leaking Underground Storage Tanks on Indian Land

LUSTs on Indian land in Iowa, Kansas, and Nebraska

Date of Government Version: 10/09/2015
Date Data Arrived at EDR: 02/12/2016
Date Made Active in Reports: 06/03/2016
Number of Days to Update: 112

Source: EPA Region 7
Telephone: 913-551-7003
Last EDR Contact: 07/27/2016
Next Scheduled EDR Contact: 11/07/2016
Data Release Frequency: Varies

INDIAN LUST R8: Leaking Underground Storage Tanks on Indian Land
LUSTs on Indian land in Colorado, Montana, North Dakota, South Dakota, Utah and Wyoming.

Date of Government Version: 10/13/2015
Date Data Arrived at EDR: 10/23/2015
Date Made Active in Reports: 02/18/2016
Number of Days to Update: 118
Source: EPA Region 8
Telephone: 303-312-6271
Last EDR Contact: 07/27/2016
Next Scheduled EDR Contact: 11/07/2016
Data Release Frequency: Quarterly

INDIAN LUST R9: Leaking Underground Storage Tanks on Indian Land
LUSTs on Indian land in Arizona, California, New Mexico and Nevada

Date of Government Version: 02/25/2016
Date Data Arrived at EDR: 04/27/2016
Date Made Active in Reports: 06/03/2016
Number of Days to Update: 37
Source: Environmental Protection Agency
Telephone: 415-972-3372
Last EDR Contact: 07/27/2016
Next Scheduled EDR Contact: 11/07/2016
Data Release Frequency: Quarterly

INDIAN LUST R10: Leaking Underground Storage Tanks on Indian Land
LUSTs on Indian land in Alaska, Idaho, Oregon and Washington.

Date of Government Version: 01/07/2016
Date Data Arrived at EDR: 01/08/2016
Date Made Active in Reports: 02/18/2016
Number of Days to Update: 41
Source: EPA Region 10
Telephone: 206-553-2857
Last EDR Contact: 07/27/2016
Next Scheduled EDR Contact: 11/07/2016
Data Release Frequency: Quarterly

INDIAN LUST R1: Leaking Underground Storage Tanks on Indian Land
A listing of leaking underground storage tank locations on Indian Land.

Date of Government Version: 10/27/2015
Date Data Arrived at EDR: 10/29/2015
Date Made Active in Reports: 01/04/2016
Number of Days to Update: 67
Source: EPA Region 1
Telephone: 617-918-1313
Last EDR Contact: 07/29/2016
Next Scheduled EDR Contact: 11/07/2016
Data Release Frequency: Varies

INDIAN LUST R5: Leaking Underground Storage Tanks on Indian Land
Leaking underground storage tanks located on Indian Land in Michigan, Minnesota and Wisconsin.

Date of Government Version: 02/17/2016
Date Data Arrived at EDR: 04/27/2016
Date Made Active in Reports: 06/03/2016
Number of Days to Update: 37
Source: EPA, Region 5
Telephone: 312-886-7439
Last EDR Contact: 07/27/2016
Next Scheduled EDR Contact: 11/07/2016
Data Release Frequency: Varies

INDIAN LUST R4: Leaking Underground Storage Tanks on Indian Land
LUSTs on Indian land in Florida, Mississippi and North Carolina.

Date of Government Version: 02/05/2016
Date Data Arrived at EDR: 04/29/2016
Date Made Active in Reports: 06/03/2016
Number of Days to Update: 35
Source: EPA Region 4
Telephone: 404-562-8677
Last EDR Contact: 07/26/2016
Next Scheduled EDR Contact: 11/07/2016
Data Release Frequency: Semi-Annually

SLIC: Statewide SLIC Cases
The SLIC (Spills, Leaks, Investigations and Cleanup) program is designed to protect and restore water quality from spills, leaks, and similar discharges.

Date of Government Version: 06/13/2016
Date Data Arrived at EDR: 06/14/2016
Date Made Active in Reports: 08/09/2016
Number of Days to Update: 56
Source: State Water Resources Control Board
Telephone: 866-480-1028
Last EDR Contact: 06/14/2016
Next Scheduled EDR Contact: 09/26/2016
Data Release Frequency: Varies

SLIC REG 1: Active Toxic Site Investigations
The SLIC (Spills, Leaks, Investigations and Cleanup) program is designed to protect and restore water quality from spills, leaks, and similar discharges.

Date of Government Version: 04/03/2003
Date Data Arrived at EDR: 04/07/2003
Date Made Active in Reports: 04/25/2003
Number of Days to Update: 18

Source: California Regional Water Quality Control Board, North Coast Region (1)
Telephone: 707-576-2220
Last EDR Contact: 08/01/2011
Next Scheduled EDR Contact: 11/14/2011
Data Release Frequency: No Update Planned

SLIC REG 2: Spills, Leaks, Investigation & Cleanup Cost Recovery Listing
The SLIC (Spills, Leaks, Investigations and Cleanup) program is designed to protect and restore water quality from spills, leaks, and similar discharges.

Date of Government Version: 09/30/2004
Date Data Arrived at EDR: 10/20/2004
Date Made Active in Reports: 11/19/2004
Number of Days to Update: 30

Source: Regional Water Quality Control Board San Francisco Bay Region (2)
Telephone: 510-286-0457
Last EDR Contact: 09/19/2011
Next Scheduled EDR Contact: 01/02/2012
Data Release Frequency: Quarterly

SLIC REG 3: Spills, Leaks, Investigation & Cleanup Cost Recovery Listing
The SLIC (Spills, Leaks, Investigations and Cleanup) program is designed to protect and restore water quality from spills, leaks, and similar discharges.

Date of Government Version: 05/18/2006
Date Data Arrived at EDR: 05/18/2006
Date Made Active in Reports: 06/15/2006
Number of Days to Update: 28

Source: California Regional Water Quality Control Board Central Coast Region (3)
Telephone: 805-549-3147
Last EDR Contact: 07/18/2011
Next Scheduled EDR Contact: 10/31/2011
Data Release Frequency: Semi-Annually

SLIC REG 4: Spills, Leaks, Investigation & Cleanup Cost Recovery Listing
The SLIC (Spills, Leaks, Investigations and Cleanup) program is designed to protect and restore water quality from spills, leaks, and similar discharges.

Date of Government Version: 11/17/2004
Date Data Arrived at EDR: 11/18/2004
Date Made Active in Reports: 01/04/2005
Number of Days to Update: 47

Source: Region Water Quality Control Board Los Angeles Region (4)
Telephone: 213-576-6600
Last EDR Contact: 07/01/2011
Next Scheduled EDR Contact: 10/17/2011
Data Release Frequency: Varies

SLIC REG 5: Spills, Leaks, Investigation & Cleanup Cost Recovery Listing
The SLIC (Spills, Leaks, Investigations and Cleanup) program is designed to protect and restore water quality from spills, leaks, and similar discharges.

Date of Government Version: 04/01/2005
Date Data Arrived at EDR: 04/05/2005
Date Made Active in Reports: 04/21/2005
Number of Days to Update: 16

Source: Regional Water Quality Control Board Central Valley Region (5)
Telephone: 916-464-3291
Last EDR Contact: 09/12/2011
Next Scheduled EDR Contact: 12/26/2011
Data Release Frequency: Semi-Annually

SLIC REG 6V: Spills, Leaks, Investigation & Cleanup Cost Recovery Listing
The SLIC (Spills, Leaks, Investigations and Cleanup) program is designed to protect and restore water quality from spills, leaks, and similar discharges.

Date of Government Version: 05/24/2005
Date Data Arrived at EDR: 05/25/2005
Date Made Active in Reports: 06/16/2005
Number of Days to Update: 22

Source: Regional Water Quality Control Board, Victorville Branch
Telephone: 619-241-6583
Last EDR Contact: 08/15/2011
Next Scheduled EDR Contact: 11/28/2011
Data Release Frequency: Semi-Annually

SLIC REG 6L: SLIC Sites
The SLIC (Spills, Leaks, Investigations and Cleanup) program is designed to protect and restore water quality from spills, leaks, and similar discharges.

Date of Government Version: 09/07/2004
Date Data Arrived at EDR: 09/07/2004
Date Made Active in Reports: 10/12/2004
Number of Days to Update: 35
Source: California Regional Water Quality Control Board, Lahontan Region
Telephone: 530-542-5574
Last EDR Contact: 08/15/2011
Next Scheduled EDR Contact: 11/28/2011
Data Release Frequency: No Update Planned

SLIC REG 7: SLIC List
The SLIC (Spills, Leaks, Investigations and Cleanup) program is designed to protect and restore water quality from spills, leaks, and similar discharges.

Date of Government Version: 11/24/2004
Date Data Arrived at EDR: 11/29/2004
Date Made Active in Reports: 01/04/2005
Number of Days to Update: 36
Source: California Regional Quality Control Board, Colorado River Basin Region
Telephone: 760-346-7491
Last EDR Contact: 08/01/2011
Next Scheduled EDR Contact: 11/14/2011
Data Release Frequency: No Update Planned

SLIC REG 8: Spills, Leaks, Investigation & Cleanup Cost Recovery Listing
The SLIC (Spills, Leaks, Investigations and Cleanup) program is designed to protect and restore water quality from spills, leaks, and similar discharges.

Date of Government Version: 04/03/2008
Date Data Arrived at EDR: 04/03/2008
Date Made Active in Reports: 04/14/2008
Number of Days to Update: 11
Source: California Region Water Quality Control Board Santa Ana Region (8)
Telephone: 951-782-3298
Last EDR Contact: 09/12/2011
Next Scheduled EDR Contact: 12/26/2011
Data Release Frequency: Semi-Annually

SLIC REG 9: Spills, Leaks, Investigation & Cleanup Cost Recovery Listing
The SLIC (Spills, Leaks, Investigations and Cleanup) program is designed to protect and restore water quality from spills, leaks, and similar discharges.

Date of Government Version: 09/10/2007
Date Data Arrived at EDR: 09/11/2007
Date Made Active in Reports: 09/28/2007
Number of Days to Update: 17
Source: California Regional Water Quality Control Board San Diego Region (9)
Telephone: 858-467-2980
Last EDR Contact: 08/08/2011
Next Scheduled EDR Contact: 11/21/2011
Data Release Frequency: Annually

State and tribal registered storage tank lists

FEMA UST: Underground Storage Tank Listing
A listing of all FEMA owned underground storage tanks.

Date of Government Version: 01/01/2010
Date Data Arrived at EDR: 02/16/2010
Date Made Active in Reports: 04/12/2010
Number of Days to Update: 55
Source: FEMA
Telephone: 202-646-5797
Last EDR Contact: 07/07/2016
Next Scheduled EDR Contact: 10/24/2016
Data Release Frequency: Varies

UST: Active UST Facilities
Active UST facilities gathered from the local regulatory agencies

Date of Government Version: 06/13/2016
Date Data Arrived at EDR: 06/14/2016
Date Made Active in Reports: 08/08/2016
Number of Days to Update: 55
Source: SWRCB
Telephone: 916-341-5851
Last EDR Contact: 06/14/2016
Next Scheduled EDR Contact: 09/26/2016
Data Release Frequency: Semi-Annually

AST: Aboveground Petroleum Storage Tank Facilities
A listing of aboveground storage tank petroleum storage tank locations.

Date of Government Version: 08/01/2009
Date Data Arrived at EDR: 09/10/2009
Date Made Active in Reports: 10/01/2009
Number of Days to Update: 21

Source: California Environmental Protection Agency
Telephone: 916-327-5092
Last EDR Contact: 07/07/2016
Next Scheduled EDR Contact: 10/10/2016
Data Release Frequency: Quarterly

INDIAN UST R10: Underground Storage Tanks on Indian Land
The Indian Underground Storage Tank (UST) database provides information about underground storage tanks on Indian land in EPA Region 10 (Alaska, Idaho, Oregon, Washington, and Tribal Nations).

Date of Government Version: 01/07/2016
Date Data Arrived at EDR: 01/08/2016
Date Made Active in Reports: 02/18/2016
Number of Days to Update: 41

Source: EPA Region 10
Telephone: 206-553-2857
Last EDR Contact: 07/27/2016
Next Scheduled EDR Contact: 11/07/2016
Data Release Frequency: Quarterly

INDIAN UST R9: Underground Storage Tanks on Indian Land
The Indian Underground Storage Tank (UST) database provides information about underground storage tanks on Indian land in EPA Region 9 (Arizona, California, Hawaii, Nevada, the Pacific Islands, and Tribal Nations).

Date of Government Version: 02/25/2016
Date Data Arrived at EDR: 04/27/2016
Date Made Active in Reports: 06/03/2016
Number of Days to Update: 37

Source: EPA Region 9
Telephone: 415-972-3368
Last EDR Contact: 07/27/2016
Next Scheduled EDR Contact: 11/07/2016
Data Release Frequency: Quarterly

INDIAN UST R8: Underground Storage Tanks on Indian Land
The Indian Underground Storage Tank (UST) database provides information about underground storage tanks on Indian land in EPA Region 8 (Colorado, Montana, North Dakota, South Dakota, Utah, Wyoming and 27 Tribal Nations).

Date of Government Version: 01/26/2016
Date Data Arrived at EDR: 02/05/2016
Date Made Active in Reports: 06/03/2016
Number of Days to Update: 119

Source: EPA Region 8
Telephone: 303-312-6137
Last EDR Contact: 07/27/2016
Next Scheduled EDR Contact: 11/07/2016
Data Release Frequency: Quarterly

INDIAN UST R7: Underground Storage Tanks on Indian Land
The Indian Underground Storage Tank (UST) database provides information about underground storage tanks on Indian land in EPA Region 7 (Iowa, Kansas, Missouri, Nebraska, and 9 Tribal Nations).

Date of Government Version: 09/23/2014
Date Data Arrived at EDR: 11/25/2014
Date Made Active in Reports: 01/29/2015
Number of Days to Update: 65

Source: EPA Region 7
Telephone: 913-551-7003
Last EDR Contact: 07/27/2016
Next Scheduled EDR Contact: 11/07/2016
Data Release Frequency: Varies

INDIAN UST R1: Underground Storage Tanks on Indian Land
The Indian Underground Storage Tank (UST) database provides information about underground storage tanks on Indian land in EPA Region 1 (Connecticut, Maine, Massachusetts, New Hampshire, Rhode Island, Vermont and ten Tribal Nations).

Date of Government Version: 10/20/2015
Date Data Arrived at EDR: 10/29/2015
Date Made Active in Reports: 01/04/2016
Number of Days to Update: 67

Source: EPA, Region 1
Telephone: 617-918-1313
Last EDR Contact: 07/29/2016
Next Scheduled EDR Contact: 11/07/2016
Data Release Frequency: Varies

INDIAN UST R4: Underground Storage Tanks on Indian Land

The Indian Underground Storage Tank (UST) database provides information about underground storage tanks on Indian land in EPA Region 4 (Alabama, Florida, Georgia, Kentucky, Mississippi, North Carolina, South Carolina, Tennessee and Tribal Nations)

Date of Government Version: 02/05/2016
Date Data Arrived at EDR: 04/29/2016
Date Made Active in Reports: 06/03/2016
Number of Days to Update: 35

Source: EPA Region 4
Telephone: 404-562-9424
Last EDR Contact: 07/26/2016
Next Scheduled EDR Contact: 11/07/2016
Data Release Frequency: Semi-Annually

INDIAN UST R5: Underground Storage Tanks on Indian Land

The Indian Underground Storage Tank (UST) database provides information about underground storage tanks on Indian land in EPA Region 5 (Michigan, Minnesota and Wisconsin and Tribal Nations).

Date of Government Version: 11/05/2015
Date Data Arrived at EDR: 11/13/2015
Date Made Active in Reports: 01/04/2016
Number of Days to Update: 52

Source: EPA Region 5
Telephone: 312-886-6136
Last EDR Contact: 07/27/2016
Next Scheduled EDR Contact: 11/07/2016
Data Release Frequency: Varies

INDIAN UST R6: Underground Storage Tanks on Indian Land

The Indian Underground Storage Tank (UST) database provides information about underground storage tanks on Indian land in EPA Region 6 (Louisiana, Arkansas, Oklahoma, New Mexico, Texas and 65 Tribes).

Date of Government Version: 12/03/2015
Date Data Arrived at EDR: 02/04/2016
Date Made Active in Reports: 06/03/2016
Number of Days to Update: 120

Source: EPA Region 6
Telephone: 214-665-7591
Last EDR Contact: 07/27/2016
Next Scheduled EDR Contact: 11/07/2016
Data Release Frequency: Semi-Annually

State and tribal voluntary cleanup sites

INDIAN VCP R7: Voluntary Cleanup Priority Lisitng

A listing of voluntary cleanup priority sites located on Indian Land located in Region 7.

Date of Government Version: 03/20/2008
Date Data Arrived at EDR: 04/22/2008
Date Made Active in Reports: 05/19/2008
Number of Days to Update: 27

Source: EPA, Region 7
Telephone: 913-551-7365
Last EDR Contact: 04/20/2009
Next Scheduled EDR Contact: 07/20/2009
Data Release Frequency: Varies

INDIAN VCP R1: Voluntary Cleanup Priority Listing

A listing of voluntary cleanup priority sites located on Indian Land located in Region 1.

Date of Government Version: 07/27/2015
Date Data Arrived at EDR: 09/29/2015
Date Made Active in Reports: 02/18/2016
Number of Days to Update: 142

Source: EPA, Region 1
Telephone: 617-918-1102
Last EDR Contact: 07/01/2016
Next Scheduled EDR Contact: 10/10/2016
Data Release Frequency: Varies

VCP: Voluntary Cleanup Program Properties

Contains low threat level properties with either confirmed or unconfirmed releases and the project proponents have request that DTSC oversee investigation and/or cleanup activities and have agreed to provide coverage for DTSC's costs.

Date of Government Version: 05/02/2016
Date Data Arrived at EDR: 05/04/2016
Date Made Active in Reports: 06/21/2016
Number of Days to Update: 48

Source: Department of Toxic Substances Control
Telephone: 916-323-3400
Last EDR Contact: 08/02/2016
Next Scheduled EDR Contact: 11/14/2016
Data Release Frequency: Quarterly

State and tribal Brownfields sites

BROWNFIELDS: Considered Brownfieds Sites Listing
A listing of sites the SWRCB considers to be Brownfields since these are sites have come to them through the MOA Process.

Date of Government Version: 02/29/2016
Date Data Arrived at EDR: 03/07/2016
Date Made Active in Reports: 05/04/2016
Number of Days to Update: 58

Source: State Water Resources Control Board
Telephone: 916-323-7905
Last EDR Contact: 06/15/2016
Next Scheduled EDR Contact: 09/19/2016
Data Release Frequency: Varies

ADDITIONAL ENVIRONMENTAL RECORDS

Local Brownfield lists

US BROWNFIELDS: A Listing of Brownfields Sites
Brownfields are real property, the expansion, redevelopment, or reuse of which may be complicated by the presence or potential presence of a hazardous substance, pollutant, or contaminant. Cleaning up and reinvesting in these properties takes development pressures off of undeveloped, open land, and both improves and protects the environment. Assessment, Cleanup and Redevelopment Exchange System (ACRES) stores information reported by EPA Brownfields grant recipients on brownfields properties assessed or cleaned up with grant funding as well as information on Targeted Brownfields Assessments performed by EPA Regions. A listing of ACRES Brownfield sites is obtained from Cleanups in My Community. Cleanups in My Community provides information on Brownfields properties for which information is reported back to EPA, as well as areas served by Brownfields grant programs.

Date of Government Version: 06/21/2016
Date Data Arrived at EDR: 06/22/2016
Date Made Active in Reports: 09/02/2016
Number of Days to Update: 72

Source: Environmental Protection Agency
Telephone: 202-566-2777
Last EDR Contact: 06/22/2016
Next Scheduled EDR Contact: 10/03/2016
Data Release Frequency: Semi-Annually

Local Lists of Landfill / Solid Waste Disposal Sites

WMUDS/SWAT: Waste Management Unit Database
Waste Management Unit Database System. WMUDS is used by the State Water Resources Control Board staff and the Regional Water Quality Control Boards for program tracking and inventory of waste management units. WMUDS is composed of the following databases: Facility Information, Scheduled Inspections Information, Waste Management Unit Information, SWAT Program Information, SWAT Report Summary Information, SWAT Report Summary Data, Chapter 15 (formerly Subchapter 15) Information, Chapter 15 Monitoring Parameters, TPCA Program Information, RCRA Program Information, Closure Information, and Interested Parties Information.

Date of Government Version: 04/01/2000
Date Data Arrived at EDR: 04/10/2000
Date Made Active in Reports: 05/10/2000
Number of Days to Update: 30

Source: State Water Resources Control Board
Telephone: 916-227-4448
Last EDR Contact: 08/03/2016
Next Scheduled EDR Contact: 11/21/2016
Data Release Frequency: No Update Planned

SWRCY: Recycler Database
A listing of recycling facilities in California.

Date of Government Version: 06/13/2016
Date Data Arrived at EDR: 06/14/2016
Date Made Active in Reports: 08/09/2016
Number of Days to Update: 56

Source: Department of Conservation
Telephone: 916-323-3836
Last EDR Contact: 06/14/2016
Next Scheduled EDR Contact: 09/26/2016
Data Release Frequency: Quarterly

HAULERS: Registered Waste Tire Haulers Listing
A listing of registered waste tire haulers.

Date of Government Version: 06/16/2016
Date Data Arrived at EDR: 06/16/2016
Date Made Active in Reports: 08/09/2016
Number of Days to Update: 54

Source: Integrated Waste Management Board
Telephone: 916-341-6422
Last EDR Contact: 08/10/2016
Next Scheduled EDR Contact: 11/28/2016
Data Release Frequency: Varies

INDIAN ODI: Report on the Status of Open Dumps on Indian Lands

Location of open dumps on Indian land.

Date of Government Version: 12/31/1998
Date Data Arrived at EDR: 12/03/2007
Date Made Active in Reports: 01/24/2008
Number of Days to Update: 52

Source: Environmental Protection Agency
Telephone: 703-308-8245
Last EDR Contact: 08/05/2016
Next Scheduled EDR Contact: 11/14/2016
Data Release Frequency: Varies

ODI: Open Dump Inventory

An open dump is defined as a disposal facility that does not comply with one or more of the Part 257 or Part 258 Subtitle D Criteria.

Date of Government Version: 06/30/1985
Date Data Arrived at EDR: 08/09/2004
Date Made Active in Reports: 09/17/2004
Number of Days to Update: 39

Source: Environmental Protection Agency
Telephone: 800-424-9346
Last EDR Contact: 06/09/2004
Next Scheduled EDR Contact: N/A
Data Release Frequency: No Update Planned

DEBRIS REGION 9: Torres Martinez Reservation Illegal Dump Site Locations

A listing of illegal dump sites location on the Torres Martinez Indian Reservation located in eastern Riverside County and northern Imperial County, California.

Date of Government Version: 01/12/2009
Date Data Arrived at EDR: 05/07/2009
Date Made Active in Reports: 09/21/2009
Number of Days to Update: 137

Source: EPA, Region 9
Telephone: 415-947-4219
Last EDR Contact: 07/20/2016
Next Scheduled EDR Contact: 10/07/2016
Data Release Frequency: No Update Planned

Local Lists of Hazardous waste / Contaminated Sites

US HIST CDL: National Clandestine Laboratory Register

A listing of clandestine drug lab locations that have been removed from the DEAs National Clandestine Laboratory Register.

Date of Government Version: 05/04/2016
Date Data Arrived at EDR: 06/03/2016
Date Made Active in Reports: 07/13/2016
Number of Days to Update: 40

Source: Drug Enforcement Administration
Telephone: 202-307-1000
Last EDR Contact: 05/31/2016
Next Scheduled EDR Contact: 06/13/2016
Data Release Frequency: No Update Planned

HIST CAL-SITES: Calsites Database

The Calsites database contains potential or confirmed hazardous substance release properties. In 1996, California EPA reevaluated and significantly reduced the number of sites in the Calsites database. No longer updated by the state agency. It has been replaced by ENVIROSTOR.

Date of Government Version: 08/08/2005
Date Data Arrived at EDR: 08/03/2006
Date Made Active in Reports: 08/24/2006
Number of Days to Update: 21

Source: Department of Toxic Substance Control
Telephone: 916-323-3400
Last EDR Contact: 02/23/2009
Next Scheduled EDR Contact: 05/25/2009
Data Release Frequency: No Update Planned

SCH: School Property Evaluation Program

This category contains proposed and existing school sites that are being evaluated by DTSC for possible hazardous materials contamination. In some cases, these properties may be listed in the CalSites category depending on the level of threat to public health and safety or the environment they pose.

Date of Government Version: 05/02/2016
Date Data Arrived at EDR: 05/04/2016
Date Made Active in Reports: 06/21/2016
Number of Days to Update: 48

Source: Department of Toxic Substances Control
Telephone: 916-323-3400
Last EDR Contact: 08/02/2016
Next Scheduled EDR Contact: 11/14/2016
Data Release Frequency: Quarterly

CDL: Clandestine Drug Labs

A listing of drug lab locations. Listing of a location in this database does not indicate that any illegal drug lab materials were or were not present there, and does not constitute a determination that the location either requires or does not require additional cleanup work.

Date of Government Version: 12/31/2015
Date Data Arrived at EDR: 05/10/2016
Date Made Active in Reports: 06/17/2016
Number of Days to Update: 38

Source: Department of Toxic Substances Control
Telephone: 916-255-6504
Last EDR Contact: 08/15/2016
Next Scheduled EDR Contact: 10/24/2016
Data Release Frequency: Varies

TOXIC PITS: Toxic Pits Cleanup Act Sites

Toxic PITS Cleanup Act Sites. TOXIC PITS identifies sites suspected of containing hazardous substances where cleanup has not yet been completed.

Date of Government Version: 07/01/1995
Date Data Arrived at EDR: 08/30/1995
Date Made Active in Reports: 09/26/1995
Number of Days to Update: 27

Source: State Water Resources Control Board
Telephone: 916-227-4364
Last EDR Contact: 01/26/2009
Next Scheduled EDR Contact: 04/27/2009
Data Release Frequency: No Update Planned

US CDL: Clandestine Drug Labs

A listing of clandestine drug lab locations. The U.S. Department of Justice ("the Department") provides this web site as a public service. It contains addresses of some locations where law enforcement agencies reported they found chemicals or other items that indicated the presence of either clandestine drug laboratories or dumpsites. In most cases, the source of the entries is not the Department, and the Department has not verified the entry and does not guarantee its accuracy. Members of the public must verify the accuracy of all entries by, for example, contacting local law enforcement and local health departments.

Date of Government Version: 05/04/2016
Date Data Arrived at EDR: 06/03/2016
Date Made Active in Reports: 07/13/2016
Number of Days to Update: 40

Source: Drug Enforcement Administration
Telephone: 202-307-1000
Last EDR Contact: 08/31/2016
Next Scheduled EDR Contact: 12/12/2016
Data Release Frequency: Quarterly

Local Lists of Registered Storage Tanks

SWEEPS UST: SWEEPS UST Listing

Statewide Environmental Evaluation and Planning System. This underground storage tank listing was updated and maintained by a company contacted by the SWRCB in the early 1990's. The listing is no longer updated or maintained. The local agency is the contact for more information on a site on the SWEEPS list.

Date of Government Version: 06/01/1994
Date Data Arrived at EDR: 07/07/2005
Date Made Active in Reports: 08/11/2005
Number of Days to Update: 35

Source: State Water Resources Control Board
Telephone: N/A
Last EDR Contact: 06/03/2005
Next Scheduled EDR Contact: N/A
Data Release Frequency: No Update Planned

UST MENDOCINO: Mendocino County UST Database

A listing of underground storage tank locations in Mendocino County.

Date of Government Version: 06/07/2016
Date Data Arrived at EDR: 06/09/2016
Date Made Active in Reports: 06/23/2016
Number of Days to Update: 14

Source: Department of Public Health
Telephone: 707-463-4466
Last EDR Contact: 08/24/2016
Next Scheduled EDR Contact: 12/12/2016
Data Release Frequency: Annually

HIST UST: Hazardous Substance Storage Container Database

The Hazardous Substance Storage Container Database is a historical listing of UST sites. Refer to local/county source for current data.

Date of Government Version: 10/15/1990
Date Data Arrived at EDR: 01/25/1991
Date Made Active in Reports: 02/12/1991
Number of Days to Update: 18

Source: State Water Resources Control Board
Telephone: 916-341-5851
Last EDR Contact: 07/26/2001
Next Scheduled EDR Contact: N/A
Data Release Frequency: No Update Planned

CA FID UST: Facility Inventory Database

The Facility Inventory Database (FID) contains a historical listing of active and inactive underground storage tank locations from the State Water Resource Control Board. Refer to local/county source for current data.

Date of Government Version: 10/31/1994
Date Data Arrived at EDR: 09/05/1995
Date Made Active in Reports: 09/29/1995
Number of Days to Update: 24

Source: California Environmental Protection Agency
Telephone: 916-341-5851
Last EDR Contact: 12/28/1998
Next Scheduled EDR Contact: N/A
Data Release Frequency: No Update Planned

Local Land Records

LIENS: Environmental Liens Listing

A listing of property locations with environmental liens for California where DTSC is a lien holder.

Date of Government Version: 06/02/2016
Date Data Arrived at EDR: 06/07/2016
Date Made Active in Reports: 07/20/2016
Number of Days to Update: 43

Source: Department of Toxic Substances Control
Telephone: 916-323-3400
Last EDR Contact: 09/02/2016
Next Scheduled EDR Contact: 12/19/2016
Data Release Frequency: Varies

LIENS 2: CERCLA Lien Information

A Federal CERCLA ('Superfund') lien can exist by operation of law at any site or property at which EPA has spent Superfund monies. These monies are spent to investigate and address releases and threatened releases of contamination. CERCLIS provides information as to the identity of these sites and properties.

Date of Government Version: 02/18/2014
Date Data Arrived at EDR: 03/18/2014
Date Made Active in Reports: 04/24/2014
Number of Days to Update: 37

Source: Environmental Protection Agency
Telephone: 202-564-6023
Last EDR Contact: 07/29/2016
Next Scheduled EDR Contact: 11/07/2016
Data Release Frequency: Varies

DEED: Deed Restriction Listing

Site Mitigation and Brownfields Reuse Program Facility Sites with Deed Restrictions & Hazardous Waste Management Program Facility Sites with Deed / Land Use Restriction. The DTSC Site Mitigation and Brownfields Reuse Program (SMBRP) list includes sites cleaned up under the program's oversight and generally does not include current or former hazardous waste facilities that required a hazardous waste facility permit. The list represents deed restrictions that are active. Some sites have multiple deed restrictions. The DTSC Hazardous Waste Management Program (HWMP) has developed a list of current or former hazardous waste facilities that have a recorded land use restriction at the local county recorder's office. The land use restrictions on this list were required by the DTSC HWMP as a result of the presence of hazardous substances that remain on site after the facility (or part of the facility) has been closed or cleaned up. The types of land use restriction include deed notice, deed restriction, or a land use restriction that binds current and future owners.

Date of Government Version: 06/06/2016
Date Data Arrived at EDR: 06/07/2016
Date Made Active in Reports: 07/20/2016
Number of Days to Update: 43

Source: DTSC and SWRCB
Telephone: 916-323-3400
Last EDR Contact: 06/07/2016
Next Scheduled EDR Contact: 09/19/2016
Data Release Frequency: Semi-Annually

Records of Emergency Release Reports

HMIRS: Hazardous Materials Information Reporting System

Hazardous Materials Incident Report System. HMIRS contains hazardous material spill incidents reported to DOT.

Date of Government Version: 06/24/2015
Date Data Arrived at EDR: 06/26/2015
Date Made Active in Reports: 09/02/2015
Number of Days to Update: 68

Source: U.S. Department of Transportation
Telephone: 202-366-4555
Last EDR Contact: 06/28/2016
Next Scheduled EDR Contact: 10/10/2016
Data Release Frequency: Annually

CHMIRS: California Hazardous Material Incident Report System

California Hazardous Material Incident Reporting System. CHMIRS contains information on reported hazardous material incidents (accidental releases or spills).

Date of Government Version: 04/11/2016
Date Data Arrived at EDR: 04/27/2016
Date Made Active in Reports: 06/17/2016
Number of Days to Update: 51

Source: Office of Emergency Services
Telephone: 916-845-8400
Last EDR Contact: 07/26/2016
Next Scheduled EDR Contact: 11/07/2016
Data Release Frequency: Varies

LDS: Land Disposal Sites Listing

The Land Disposal program regulates of waste discharge to land for treatment, storage and disposal in waste management units.

Date of Government Version: 06/13/2016
Date Data Arrived at EDR: 06/14/2016
Date Made Active in Reports: 08/09/2016
Number of Days to Update: 56

Source: State Water Qualilty Control Board
Telephone: 866-480-1028
Last EDR Contact: 06/14/2016
Next Scheduled EDR Contact: 09/26/2016
Data Release Frequency: Quarterly

MCS: Military Cleanup Sites Listing

The State Water Resources Control Board and nine Regional Water Quality Control Boards partner with the Department of Defense (DoD) through the Defense and State Memorandum of Agreement (DSMOA) to oversee the investigation and remediation of water quality issues at military facilities.

Date of Government Version: 06/13/2016
Date Data Arrived at EDR: 06/14/2016
Date Made Active in Reports: 08/09/2016
Number of Days to Update: 56

Source: State Water Resources Control Board
Telephone: 866-480-1028
Last EDR Contact: 06/14/2016
Next Scheduled EDR Contact: 09/26/2016
Data Release Frequency: Quarterly

SPILLS 90: SPILLS90 data from FirstSearch

Spills 90 includes those spill and release records available exclusively from FirstSearch databases. Typically, they may include chemical, oil and/or hazardous substance spills recorded after 1990. Duplicate records that are already included in EDR incident and release records are not included in Spills 90.

Date of Government Version: 06/06/2012
Date Data Arrived at EDR: 01/03/2013
Date Made Active in Reports: 02/22/2013
Number of Days to Update: 50

Source: FirstSearch
Telephone: N/A
Last EDR Contact: 01/03/2013
Next Scheduled EDR Contact: N/A
Data Release Frequency: No Update Planned

Other Ascertainable Records

RCRA NonGen / NLR: RCRA - Non Generators / No Longer Regulated

RCRAInfo is EPA's comprehensive information system, providing access to data supporting the Resource Conservation and Recovery Act (RCRA) of 1976 and the Hazardous and Solid Waste Amendments (HSWA) of 1984. The database includes selective information on sites which generate, transport, store, treat and/or dispose of hazardous waste as defined by the Resource Conservation and Recovery Act (RCRA). Non-Generators do not presently generate hazardous waste.

Date of Government Version: 06/21/2016
Date Data Arrived at EDR: 06/30/2016
Date Made Active in Reports: 09/02/2016
Number of Days to Update: 64

Source: Environmental Protection Agency
Telephone: (415) 495-8895
Last EDR Contact: 06/30/2016
Next Scheduled EDR Contact: 10/17/2016
Data Release Frequency: Varies

FUDS: Formerly Used Defense Sites

The listing includes locations of Formerly Used Defense Sites properties where the US Army Corps of Engineers is actively working or will take necessary cleanup actions.

Date of Government Version: 01/31/2015
Date Data Arrived at EDR: 07/08/2015
Date Made Active in Reports: 10/13/2015
Number of Days to Update: 97

Source: U.S. Army Corps of Engineers
Telephone: 202-528-4285
Last EDR Contact: 06/10/2016
Next Scheduled EDR Contact: 09/19/2016
Data Release Frequency: Varies

DOD: Department of Defense Sites

This data set consists of federally owned or administered lands, administered by the Department of Defense, that have any area equal to or greater than 640 acres of the United States, Puerto Rico, and the U.S. Virgin Islands.

Date of Government Version: 12/31/2005
Date Data Arrived at EDR: 11/10/2006
Date Made Active in Reports: 01/11/2007
Number of Days to Update: 62

Source: USGS
Telephone: 888-275-8747
Last EDR Contact: 07/15/2016
Next Scheduled EDR Contact: 10/24/2016
Data Release Frequency: Semi-Annually

FEDLAND: Federal and Indian Lands

Federally and Indian administrated lands of the United States. Lands included are administrated by: Army Corps of Engineers, Bureau of Reclamation, National Wild and Scenic River, National Wildlife Refuge, Public Domain Land, Wilderness, Wilderness Study Area, Wildlife Management Area, Bureau of Indian Affairs, Bureau of Land Management, Department of Justice, Forest Service, Fish and Wildlife Service, National Park Service.

Date of Government Version: 12/31/2005
Date Data Arrived at EDR: 02/06/2006
Date Made Active in Reports: 01/11/2007
Number of Days to Update: 339

Source: U.S. Geological Survey
Telephone: 888-275-8747
Last EDR Contact: 07/15/2016
Next Scheduled EDR Contact: 10/24/2016
Data Release Frequency: N/A

SCRD DRYCLEANERS: State Coalition for Remediation of Drycleaners Listing

The State Coalition for Remediation of Drycleaners was established in 1998, with support from the U.S. EPA Office of Superfund Remediation and Technology Innovation. It is comprised of representatives of states with established drycleaner remediation programs. Currently the member states are Alabama, Connecticut, Florida, Illinois, Kansas, Minnesota, Missouri, North Carolina, Oregon, South Carolina, Tennessee, Texas, and Wisconsin.

Date of Government Version: 03/07/2011
Date Data Arrived at EDR: 03/09/2011
Date Made Active in Reports: 05/02/2011
Number of Days to Update: 54

Source: Environmental Protection Agency
Telephone: 615-532-8599
Last EDR Contact: 08/15/2016
Next Scheduled EDR Contact: 11/28/2016
Data Release Frequency: Varies

US FIN ASSUR: Financial Assurance Information

All owners and operators of facilities that treat, store, or dispose of hazardous waste are required to provide proof that they will have sufficient funds to pay for the clean up, closure, and post-closure care of their facilities.

Date of Government Version: 05/08/2016
Date Data Arrived at EDR: 05/18/2016
Date Made Active in Reports: 09/02/2016
Number of Days to Update: 107

Source: Environmental Protection Agency
Telephone: 202-566-1917
Last EDR Contact: 08/17/2016
Next Scheduled EDR Contact: 11/28/2016
Data Release Frequency: Quarterly

EPA WATCH LIST: EPA WATCH LIST

EPA maintains a "Watch List" to facilitate dialogue between EPA, state and local environmental agencies on enforcement matters relating to facilities with alleged violations identified as either significant or high priority. Being on the Watch List does not mean that the facility has actually violated the law only that an investigation by EPA or a state or local environmental agency has led those organizations to allege that an unproven violation has in fact occurred. Being on the Watch List does not represent a higher level of concern regarding the alleged violations that were detected, but instead indicates cases requiring additional dialogue between EPA, state and local agencies - primarily because of the length of time the alleged violation has gone unaddressed or unresolved.

Date of Government Version: 08/30/2013
Date Data Arrived at EDR: 03/21/2014
Date Made Active in Reports: 06/17/2014
Number of Days to Update: 88

Source: Environmental Protection Agency
Telephone: 617-520-3000
Last EDR Contact: 08/08/2016
Next Scheduled EDR Contact: 11/21/2016
Data Release Frequency: Quarterly

2020 COR ACTION: 2020 Corrective Action Program List

The EPA has set ambitious goals for the RCRA Corrective Action program by creating the 2020 Corrective Action Universe. This RCRA cleanup baseline includes facilities expected to need corrective action. The 2020 universe contains a wide variety of sites. Some properties are heavily contaminated while others were contaminated but have since been cleaned up. Still others have not been fully investigated yet, and may require little or no remediation. Inclusion in the 2020 Universe does not necessarily imply failure on the part of a facility to meet its RCRA obligations.

Date of Government Version: 04/22/2013
Date Data Arrived at EDR: 03/03/2015
Date Made Active in Reports: 03/09/2015
Number of Days to Update: 6

Source: Environmental Protection Agency
Telephone: 703-308-4044
Last EDR Contact: 08/17/2016
Next Scheduled EDR Contact: 11/21/2016
Data Release Frequency: Varies

TSCA: Toxic Substances Control Act

Toxic Substances Control Act. TSCA identifies manufacturers and importers of chemical substances included on the TSCA Chemical Substance Inventory list. It includes data on the production volume of these substances by plant site.

Date of Government Version: 12/31/2012
Date Data Arrived at EDR: 01/15/2015
Date Made Active in Reports: 01/29/2015
Number of Days to Update: 14

Source: EPA
Telephone: 202-260-5521
Last EDR Contact: 06/24/2016
Next Scheduled EDR Contact: 10/03/2016
Data Release Frequency: Every 4 Years

TRIS: Toxic Chemical Release Inventory System

Toxic Release Inventory System. TRIS identifies facilities which release toxic chemicals to the air, water and land in reportable quantities under SARA Title III Section 313.

Date of Government Version: 12/31/2014
Date Data Arrived at EDR: 11/24/2015
Date Made Active in Reports: 04/05/2016
Number of Days to Update: 133

Source: EPA
Telephone: 202-566-0250
Last EDR Contact: 08/26/2016
Next Scheduled EDR Contact: 12/05/2016
Data Release Frequency: Annually

SSTS: Section 7 Tracking Systems

Section 7 of the Federal Insecticide, Fungicide and Rodenticide Act, as amended (92 Stat. 829) requires all registered pesticide-producing establishments to submit a report to the Environmental Protection Agency by March 1st each year. Each establishment must report the types and amounts of pesticides, active ingredients and devices being produced, and those having been produced and sold or distributed in the past year.

Date of Government Version: 12/31/2009
Date Data Arrived at EDR: 12/10/2010
Date Made Active in Reports: 02/25/2011
Number of Days to Update: 77

Source: EPA
Telephone: 202-564-4203
Last EDR Contact: 07/25/2016
Next Scheduled EDR Contact: 11/07/2016
Data Release Frequency: Annually

ROD: Records Of Decision

Record of Decision. ROD documents mandate a permanent remedy at an NPL (Superfund) site containing technical and health information to aid in the cleanup.

Date of Government Version: 11/25/2013
Date Data Arrived at EDR: 12/12/2013
Date Made Active in Reports: 02/24/2014
Number of Days to Update: 74

Source: EPA
Telephone: 703-416-0223
Last EDR Contact: 06/07/2016
Next Scheduled EDR Contact: 09/19/2016
Data Release Frequency: Annually

RMP: Risk Management Plans

When Congress passed the Clean Air Act Amendments of 1990, it required EPA to publish regulations and guidance for chemical accident prevention at facilities using extremely hazardous substances. The Risk Management Program Rule (RMP Rule) was written to implement Section 112(r) of these amendments. The rule, which built upon existing industry codes and standards, requires companies of all sizes that use certain flammable and toxic substances to develop a Risk Management Program, which includes a(n): Hazard assessment that details the potential effects of an accidental release, an accident history of the last five years, and an evaluation of worst-case and alternative accidental releases; Prevention program that includes safety precautions and maintenance, monitoring, and employee training measures; and Emergency response program that spells out emergency health care, employee training measures and procedures for informing the public and response agencies (e.g the fire department) should an accident occur.

Date of Government Version: 05/01/2016
Date Data Arrived at EDR: 05/26/2016
Date Made Active in Reports: 09/02/2016
Number of Days to Update: 99

Source: Environmental Protection Agency
Telephone: 202-564-8600
Last EDR Contact: 07/25/2016
Next Scheduled EDR Contact: 11/07/2016
Data Release Frequency: Varies

RAATS: RCRA Administrative Action Tracking System

RCRA Administration Action Tracking System. RAATS contains records based on enforcement actions issued under RCRA pertaining to major violators and includes administrative and civil actions brought by the EPA. For administration actions after September 30, 1995, data entry in the RAATS database was discontinued. EPA will retain a copy of the database for historical records. It was necessary to terminate RAATS because a decrease in agency resources made it impossible to continue to update the information contained in the database.

Date of Government Version: 04/17/1995
Date Data Arrived at EDR: 07/03/1995
Date Made Active in Reports: 08/07/1995
Number of Days to Update: 35

Source: EPA
Telephone: 202-564-4104
Last EDR Contact: 06/02/2008
Next Scheduled EDR Contact: 09/01/2008
Data Release Frequency: No Update Planned

PRP: Potentially Responsible Parties

A listing of verified Potentially Responsible Parties

Date of Government Version: 10/25/2013
Date Data Arrived at EDR: 10/17/2014
Date Made Active in Reports: 10/20/2014
Number of Days to Update: 3

Source: EPA
Telephone: 202-564-6023
Last EDR Contact: 08/12/2016
Next Scheduled EDR Contact: 11/21/2016
Data Release Frequency: Quarterly

PADS: PCB Activity Database System

PCB Activity Database. PADS Identifies generators, transporters, commercial storers and/or brokers and disposers of PCB's who are required to notify the EPA of such activities.

Date of Government Version: 01/20/2016
Date Data Arrived at EDR: 04/28/2016
Date Made Active in Reports: 09/02/2016
Number of Days to Update: 127

Source: EPA
Telephone: 202-566-0500
Last EDR Contact: 07/15/2016
Next Scheduled EDR Contact: 10/24/2016
Data Release Frequency: Annually

ICIS: Integrated Compliance Information System

The Integrated Compliance Information System (ICIS) supports the information needs of the national enforcement and compliance program as well as the unique needs of the National Pollutant Discharge Elimination System (NPDES) program.

Date of Government Version: 01/23/2015
Date Data Arrived at EDR: 02/06/2015
Date Made Active in Reports: 03/09/2015
Number of Days to Update: 31

Source: Environmental Protection Agency
Telephone: 202-564-5088
Last EDR Contact: 07/07/2016
Next Scheduled EDR Contact: 10/24/2016
Data Release Frequency: Quarterly

FTTS: FIFRA/ TSCA Tracking System - FIFRA (Federal Insecticide, Fungicide, & Rodenticide Act)/TSCA (Toxic Substances Control Act)

FTTS tracks administrative cases and pesticide enforcement actions and compliance activities related to FIFRA, TSCA and EPCRA (Emergency Planning and Community Right-to-Know Act). To maintain currency, EDR contacts the Agency on a quarterly basis.

Date of Government Version: 04/09/2009
Date Data Arrived at EDR: 04/16/2009
Date Made Active in Reports: 05/11/2009
Number of Days to Update: 25

Source: EPA/Office of Prevention, Pesticides and Toxic Substances
Telephone: 202-566-1667
Last EDR Contact: 08/17/2016
Next Scheduled EDR Contact: 12/05/2016
Data Release Frequency: Quarterly

FTTS INSP: FIFRA/ TSCA Tracking System - FIFRA (Federal Insecticide, Fungicide, & Rodenticide Act)/TSCA (Toxic Substances Control Act)

A listing of FIFRA/TSCA Tracking System (FTTS) inspections and enforcements.

Date of Government Version: 04/09/2009
Date Data Arrived at EDR: 04/16/2009
Date Made Active in Reports: 05/11/2009
Number of Days to Update: 25

Source: EPA
Telephone: 202-566-1667
Last EDR Contact: 08/17/2016
Next Scheduled EDR Contact: 12/05/2016
Data Release Frequency: Quarterly

MLTS: Material Licensing Tracking System

MLTS is maintained by the Nuclear Regulatory Commission and contains a list of approximately 8,100 sites which possess or use radioactive materials and which are subject to NRC licensing requirements. To maintain currency, EDR contacts the Agency on a quarterly basis.

Date of Government Version: 03/07/2016
Date Data Arrived at EDR: 03/18/2016
Date Made Active in Reports: 04/15/2016
Number of Days to Update: 28

Source: Nuclear Regulatory Commission
Telephone: 301-415-7169
Last EDR Contact: 09/05/2016
Next Scheduled EDR Contact: 11/21/2016
Data Release Frequency: Quarterly

COAL ASH DOE: Steam-Electric Plant Operation Data

A listing of power plants that store ash in surface ponds.

Date of Government Version: 12/31/2005
Date Data Arrived at EDR: 08/07/2009
Date Made Active in Reports: 10/22/2009
Number of Days to Update: 76

Source: Department of Energy
Telephone: 202-586-8719
Last EDR Contact: 06/09/2016
Next Scheduled EDR Contact: 09/19/2016
Data Release Frequency: Varies

COAL ASH EPA: Coal Combustion Residues Surface Impoundments List

A listing of coal combustion residues surface impoundments with high hazard potential ratings.

Date of Government Version: 07/01/2014
Date Data Arrived at EDR: 09/10/2014
Date Made Active in Reports: 10/20/2014
Number of Days to Update: 40

Source: Environmental Protection Agency
Telephone: N/A
Last EDR Contact: 06/10/2016
Next Scheduled EDR Contact: 09/19/2016
Data Release Frequency: Varies

PCB TRANSFORMER: PCB Transformer Registration Database
The database of PCB transformer registrations that includes all PCB registration submittals.

Date of Government Version: 02/01/2011
Date Data Arrived at EDR: 10/19/2011
Date Made Active in Reports: 01/10/2012
Number of Days to Update: 83
Source: Environmental Protection Agency
Telephone: 202-566-0517
Last EDR Contact: 07/29/2016
Next Scheduled EDR Contact: 11/07/2016
Data Release Frequency: Varies

RADINFO: Radiation Information Database
The Radiation Information Database (RADINFO) contains information about facilities that are regulated by U.S. Environmental Protection Agency (EPA) regulations for radiation and radioactivity.

Date of Government Version: 07/07/2015
Date Data Arrived at EDR: 07/09/2015
Date Made Active in Reports: 09/16/2015
Number of Days to Update: 69
Source: Environmental Protection Agency
Telephone: 202-343-9775
Last EDR Contact: 07/07/2016
Next Scheduled EDR Contact: 10/17/2016
Data Release Frequency: Quarterly

HIST FTTS: FIFRA/TSCA Tracking System Administrative Case Listing
A complete administrative case listing from the FIFRA/TSCA Tracking System (FTTS) for all ten EPA regions. The information was obtained from the National Compliance Database (NCDB). NCDB supports the implementation of FIFRA (Federal Insecticide, Fungicide, and Rodenticide Act) and TSCA (Toxic Substances Control Act). Some EPA regions are now closing out records. Because of that, and the fact that some EPA regions are not providing EPA Headquarters with updated records, it was decided to create a HIST FTTS database. It included records that may not be included in the newer FTTS database updates. This database is no longer updated.

Date of Government Version: 10/19/2006
Date Data Arrived at EDR: 03/01/2007
Date Made Active in Reports: 04/10/2007
Number of Days to Update: 40
Source: Environmental Protection Agency
Telephone: 202-564-2501
Last EDR Contact: 12/17/2007
Next Scheduled EDR Contact: 03/17/2008
Data Release Frequency: No Update Planned

HIST FTTS INSP: FIFRA/TSCA Tracking System Inspection & Enforcement Case Listing
A complete inspection and enforcement case listing from the FIFRA/TSCA Tracking System (FTTS) for all ten EPA regions. The information was obtained from the National Compliance Database (NCDB). NCDB supports the implementation of FIFRA (Federal Insecticide, Fungicide, and Rodenticide Act) and TSCA (Toxic Substances Control Act). Some EPA regions are now closing out records. Because of that, and the fact that some EPA regions are not providing EPA Headquarters with updated records, it was decided to create a HIST FTTS database. It included records that may not be included in the newer FTTS database updates. This database is no longer updated.

Date of Government Version: 10/19/2006
Date Data Arrived at EDR: 03/01/2007
Date Made Active in Reports: 04/10/2007
Number of Days to Update: 40
Source: Environmental Protection Agency
Telephone: 202-564-2501
Last EDR Contact: 12/17/2008
Next Scheduled EDR Contact: 03/17/2008
Data Release Frequency: No Update Planned

DOT OPS: Incident and Accident Data
Department of Transporation, Office of Pipeline Safety Incident and Accident data.

Date of Government Version: 07/31/2012
Date Data Arrived at EDR: 08/07/2012
Date Made Active in Reports: 09/18/2012
Number of Days to Update: 42
Source: Department of Transporation, Office of Pipeline Safety
Telephone: 202-366-4595
Last EDR Contact: 08/02/2016
Next Scheduled EDR Contact: 11/14/2016
Data Release Frequency: Varies

CONSENT: Superfund (CERCLA) Consent Decrees
Major legal settlements that establish responsibility and standards for cleanup at NPL (Superfund) sites. Released periodically by United States District Courts after settlement by parties to litigation matters.

Date of Government Version: 12/31/2015
Date Data Arrived at EDR: 04/06/2016
Date Made Active in Reports: 09/02/2016
Number of Days to Update: 149

Source: Department of Justice, Consent Decree Library
Telephone: Varies
Last EDR Contact: 07/15/2016
Next Scheduled EDR Contact: 10/10/2016
Data Release Frequency: Varies

BRS: Biennial Reporting System

The Biennial Reporting System is a national system administered by the EPA that collects data on the generation and management of hazardous waste. BRS captures detailed data from two groups: Large Quantity Generators (LQG) and Treatment, Storage, and Disposal Facilities.

Date of Government Version: 12/31/2013
Date Data Arrived at EDR: 02/24/2015
Date Made Active in Reports: 09/30/2015
Number of Days to Update: 218

Source: EPA/NTIS
Telephone: 800-424-9346
Last EDR Contact: 08/26/2016
Next Scheduled EDR Contact: 12/05/2016
Data Release Frequency: Biennially

INDIAN RESERV: Indian Reservations

This map layer portrays Indian administered lands of the United States that have any area equal to or greater than 640 acres.

Date of Government Version: 12/31/2005
Date Data Arrived at EDR: 12/08/2006
Date Made Active in Reports: 01/11/2007
Number of Days to Update: 34

Source: USGS
Telephone: 202-208-3710
Last EDR Contact: 07/15/2016
Next Scheduled EDR Contact: 10/24/2016
Data Release Frequency: Semi-Annually

FUSRAP: Formerly Utilized Sites Remedial Action Program

DOE established the Formerly Utilized Sites Remedial Action Program (FUSRAP) in 1974 to remediate sites where radioactive contamination remained from Manhattan Project and early U.S. Atomic Energy Commission (AEC) operations.

Date of Government Version: 03/11/2016
Date Data Arrived at EDR: 03/15/2016
Date Made Active in Reports: 06/03/2016
Number of Days to Update: 80

Source: Department of Energy
Telephone: 202-586-3559
Last EDR Contact: 07/26/2016
Next Scheduled EDR Contact: 11/21/2016
Data Release Frequency: Varies

UMTRA: Uranium Mill Tailings Sites

Uranium ore was mined by private companies for federal government use in national defense programs. When the mills shut down, large piles of the sand-like material (mill tailings) remain after uranium has been extracted from the ore. Levels of human exposure to radioactive materials from the piles are low; however, in some cases tailings were used as construction materials before the potential health hazards of the tailings were recognized.

Date of Government Version: 09/14/2010
Date Data Arrived at EDR: 10/07/2011
Date Made Active in Reports: 03/01/2012
Number of Days to Update: 146

Source: Department of Energy
Telephone: 505-845-0011
Last EDR Contact: 08/23/2016
Next Scheduled EDR Contact: 12/05/2016
Data Release Frequency: Varies

LEAD SMELTER 1: Lead Smelter Sites

A listing of former lead smelter site locations.

Date of Government Version: 03/07/2016
Date Data Arrived at EDR: 04/07/2016
Date Made Active in Reports: 09/02/2016
Number of Days to Update: 148

Source: Environmental Protection Agency
Telephone: 703-603-8787
Last EDR Contact: 07/08/2016
Next Scheduled EDR Contact: 10/17/2016
Data Release Frequency: Varies

LEAD SMELTER 2: Lead Smelter Sites

A list of several hundred sites in the U.S. where secondary lead smelting was done from 1931and 1964. These sites may pose a threat to public health through ingestion or inhalation of contaminated soil or dust

Date of Government Version: 04/05/2001
Date Data Arrived at EDR: 10/27/2010
Date Made Active in Reports: 12/02/2010
Number of Days to Update: 36

Source: American Journal of Public Health
Telephone: 703-305-6451
Last EDR Contact: 12/02/2009
Next Scheduled EDR Contact: N/A
Data Release Frequency: No Update Planned

US AIRS (AFS): Aerometric Information Retrieval System Facility Subsystem (AFS)

The database is a sub-system of Aerometric Information Retrieval System (AIRS). AFS contains compliance data on air pollution point sources regulated by the U.S. EPA and/or state and local air regulatory agencies. This information comes from source reports by various stationary sources of air pollution, such as electric power plants, steel mills, factories, and universities, and provides information about the air pollutants they produce. Action, air program, air program pollutant, and general level plant data. It is used to track emissions and compliance data from industrial plants.

Date of Government Version: 10/20/2015
Date Data Arrived at EDR: 10/27/2015
Date Made Active in Reports: 01/04/2016
Number of Days to Update: 69

Source: EPA
Telephone: 202-564-2496
Last EDR Contact: 06/22/2016
Next Scheduled EDR Contact: 10/10/2016
Data Release Frequency: Annually

US AIRS MINOR: Air Facility System Data

A listing of minor source facilities.

Date of Government Version: 10/20/2015
Date Data Arrived at EDR: 10/27/2015
Date Made Active in Reports: 01/04/2016
Number of Days to Update: 69

Source: EPA
Telephone: 202-564-2496
Last EDR Contact: 06/22/2016
Next Scheduled EDR Contact: 10/10/2016
Data Release Frequency: Annually

US MINES: Mines Master Index File

Contains all mine identification numbers issued for mines active or opened since 1971. The data also includes violation information.

Date of Government Version: 02/09/2016
Date Data Arrived at EDR: 03/02/2016
Date Made Active in Reports: 04/15/2016
Number of Days to Update: 44

Source: Department of Labor, Mine Safety and Health Administration
Telephone: 303-231-5959
Last EDR Contact: 09/01/2016
Next Scheduled EDR Contact: 12/12/2016
Data Release Frequency: Semi-Annually

US MINES 2: Ferrous and Nonferrous Metal Mines Database Listing

This map layer includes ferrous (ferrous metal mines are facilities that extract ferrous metals, such as iron ore or molybdenum) and nonferrous (Nonferrous metal mines are facilities that extract nonferrous metals, such as gold, silver, copper, zinc, and lead) metal mines in the United States.

Date of Government Version: 12/05/2005
Date Data Arrived at EDR: 02/29/2008
Date Made Active in Reports: 04/18/2008
Number of Days to Update: 49

Source: USGS
Telephone: 703-648-7709
Last EDR Contact: 09/02/2016
Next Scheduled EDR Contact: 12/12/2016
Data Release Frequency: Varies

US MINES 3: Active Mines & Mineral Plants Database Listing

Active Mines and Mineral Processing Plant operations for commodities monitored by the Minerals Information Team of the USGS.

Date of Government Version: 04/14/2011
Date Data Arrived at EDR: 06/08/2011
Date Made Active in Reports: 09/13/2011
Number of Days to Update: 97

Source: USGS
Telephone: 703-648-7709
Last EDR Contact: 09/02/2016
Next Scheduled EDR Contact: 12/12/2016
Data Release Frequency: Varies

FINDS: Facility Index System/Facility Registry System

Facility Index System. FINDS contains both facility information and 'pointers' to other sources that contain more detail. EDR includes the following FINDS databases in this report: PCS (Permit Compliance System), AIRS (Aerometric Information Retrieval System), DOCKET (Enforcement Docket used to manage and track information on civil judicial enforcement cases for all environmental statutes), FURS (Federal Underground Injection Control), C-DOCKET (Criminal Docket System used to track criminal enforcement actions for all environmental statutes), FFIS (Federal Facilities Information System), STATE (State Environmental Laws and Statutes), and PADS (PCB Activity Data System).

Date of Government Version: 07/20/2015
Date Data Arrived at EDR: 09/09/2015
Date Made Active in Reports: 11/03/2015
Number of Days to Update: 55

Source: EPA
Telephone: (415) 947-8000
Last EDR Contact: 06/08/2016
Next Scheduled EDR Contact: 09/19/2016
Data Release Frequency: Quarterly

DOCKET HWC: Hazardous Waste Compliance Docket Listing

A complete list of the Federal Agency Hazardous Waste Compliance Docket Facilities.

Date of Government Version: 06/02/2016
Date Data Arrived at EDR: 06/03/2016
Date Made Active in Reports: 09/02/2016
Number of Days to Update: 91

Source: Environmental Protection Agency
Telephone: 202-564-0527
Last EDR Contact: 08/24/2016
Next Scheduled EDR Contact: 12/12/2016
Data Release Frequency: Varies

UXO: Unexploded Ordnance Sites

A listing of unexploded ordnance site locations

Date of Government Version: 10/25/2015
Date Data Arrived at EDR: 01/29/2016
Date Made Active in Reports: 04/05/2016
Number of Days to Update: 67

Source: Department of Defense
Telephone: 571-373-0407
Last EDR Contact: 06/20/2016
Next Scheduled EDR Contact: 10/03/2016
Data Release Frequency: Varies

CA BOND EXP. PLAN: Bond Expenditure Plan

Department of Health Services developed a site-specific expenditure plan as the basis for an appropriation of Hazardous Substance Cleanup Bond Act funds. It is not updated.

Date of Government Version: 01/01/1989
Date Data Arrived at EDR: 07/27/1994
Date Made Active in Reports: 08/02/1994
Number of Days to Update: 6

Source: Department of Health Services
Telephone: 916-255-2118
Last EDR Contact: 05/31/1994
Next Scheduled EDR Contact: N/A
Data Release Frequency: No Update Planned

CORTESE: "Cortese" Hazardous Waste & Substances Sites List

The sites for the list are designated by the State Water Resource Control Board (LUST), the Integrated Waste Board (SWF/LS), and the Department of Toxic Substances Control (Cal-Sites).

Date of Government Version: 06/27/2016
Date Data Arrived at EDR: 06/28/2016
Date Made Active in Reports: 08/18/2016
Number of Days to Update: 51

Source: CAL EPA/Office of Emergency Information
Telephone: 916-323-3400
Last EDR Contact: 06/28/2016
Next Scheduled EDR Contact: 10/10/2016
Data Release Frequency: Quarterly

DRYCLEANERS: Cleaner Facilities

A list of drycleaner related facilities that have EPA ID numbers. These are facilities with certain SIC codes: power laundries, family and commercial; garment pressing and cleaner's agents; linen supply; coin-operated laundries and cleaning; drycleaning plants, except rugs; carpet and upholster cleaning; industrial launderers; laundry and garment services.

Date of Government Version: 06/02/2016
Date Data Arrived at EDR: 07/12/2016
Date Made Active in Reports: 08/18/2016
Number of Days to Update: 37

Source: Department of Toxic Substance Control
Telephone: 916-327-4498
Last EDR Contact: 09/02/2016
Next Scheduled EDR Contact: 12/19/2016
Data Release Frequency: Annually

EMI: Emissions Inventory Data

Toxics and criteria pollutant emissions data collected by the ARB and local air pollution agencies.

Date of Government Version: 12/31/2015
Date Data Arrived at EDR: 06/22/2016
Date Made Active in Reports: 08/09/2016
Number of Days to Update: 48

Source: California Air Resources Board
Telephone: 916-322-2990
Last EDR Contact: 06/22/2016
Next Scheduled EDR Contact: 10/03/2016
Data Release Frequency: Varies

ENF: Enforcement Action Listing

A listing of Water Board Enforcement Actions. Formal is everything except Oral/Verbal Communication, Notice of Violation, Expedited Payment Letter, and Staff Enforcement Letter.

Date of Government Version: 05/25/2016
Date Data Arrived at EDR: 05/27/2016
Date Made Active in Reports: 07/20/2016
Number of Days to Update: 54

Source: State Water Resoruces Control Board
Telephone: 916-445-9379
Last EDR Contact: 08/22/2016
Next Scheduled EDR Contact: 10/07/2016
Data Release Frequency: Varies

Financial Assurance 1: Financial Assurance Information Listing

Financial Assurance information

Date of Government Version: 04/25/2016
Date Data Arrived at EDR: 04/29/2016
Date Made Active in Reports: 06/21/2016
Number of Days to Update: 53

Source: Department of Toxic Substances Control
Telephone: 916-255-3628
Last EDR Contact: 07/20/2016
Next Scheduled EDR Contact: 10/07/2016
Data Release Frequency: Varies

Financial Assurance 2: Financial Assurance Information Listing

A listing of financial assurance information for solid waste facilities. Financial assurance is intended to ensure that resources are available to pay for the cost of closure, post-closure care, and corrective measures if the owner or operator of a regulated facility is unable or unwilling to pay.

Date of Government Version: 05/25/2016
Date Data Arrived at EDR: 06/01/2016
Date Made Active in Reports: 07/20/2016
Number of Days to Update: 49

Source: California Integrated Waste Management Board
Telephone: 916-341-6066
Last EDR Contact: 08/10/2016
Next Scheduled EDR Contact: 11/28/2016
Data Release Frequency: Varies

HAZNET: Facility and Manifest Data

Facility and Manifest Data. The data is extracted from the copies of hazardous waste manifests received each year by the DTSC. The annual volume of manifests is typically 700,000 - 1,000,000 annually, representing approximately 350,000 - 500,000 shipments. Data are from the manifests submitted without correction, and therefore many contain some invalid values for data elements such as generator ID, TSD ID, waste category, and disposal method. This database begins with calendar year 1993.

Date of Government Version: 12/31/2014
Date Data Arrived at EDR: 10/14/2015
Date Made Active in Reports: 12/11/2015
Number of Days to Update: 58

Source: California Environmental Protection Agency
Telephone: 916-255-1136
Last EDR Contact: 07/15/2016
Next Scheduled EDR Contact: 10/24/2016
Data Release Frequency: Annually

HIST CORTESE: Hazardous Waste & Substance Site List

The sites for the list are designated by the State Water Resource Control Board [LUST], the Integrated Waste Board [SWF/LS], and the Department of Toxic Substances Control [CALSITES]. This listing is no longer updated by the state agency.

Date of Government Version: 04/01/2001
Date Data Arrived at EDR: 01/22/2009
Date Made Active in Reports: 04/08/2009
Number of Days to Update: 76

Source: Department of Toxic Substances Control
Telephone: 916-323-3400
Last EDR Contact: 01/22/2009
Next Scheduled EDR Contact: N/A
Data Release Frequency: No Update Planned

HWP: EnviroStor Permitted Facilities Listing
Detailed information on permitted hazardous waste facilities and corrective action ("cleanups") tracked in EnviroStor.

Date of Government Version: 05/23/2016
Date Data Arrived at EDR: 05/25/2016
Date Made Active in Reports: 07/20/2016
Number of Days to Update: 56
Source: Department of Toxic Substances Control
Telephone: 916-323-3400
Last EDR Contact: 08/23/2016
Next Scheduled EDR Contact: 12/05/2016
Data Release Frequency: Quarterly

HWT: Registered Hazardous Waste Transporter Database
A listing of hazardous waste transporters. In California, unless specifically exempted, it is unlawful for any person to transport hazardous wastes unless the person holds a valid registration issued by DTSC. A hazardous waste transporter registration is valid for one year and is assigned a unique registration number.

Date of Government Version: 07/11/2016
Date Data Arrived at EDR: 07/13/2016
Date Made Active in Reports: 08/18/2016
Number of Days to Update: 36
Source: Department of Toxic Substances Control
Telephone: 916-440-7145
Last EDR Contact: 07/13/2016
Next Scheduled EDR Contact: 10/24/2016
Data Release Frequency: Quarterly

MINES: Mines Site Location Listing
A listing of mine site locations from the Office of Mine Reclamation.

Date of Government Version: 06/13/2016
Date Data Arrived at EDR: 06/14/2016
Date Made Active in Reports: 08/09/2016
Number of Days to Update: 56
Source: Department of Conservation
Telephone: 916-322-1080
Last EDR Contact: 06/14/2016
Next Scheduled EDR Contact: 09/26/2016
Data Release Frequency: Varies

MWMP: Medical Waste Management Program Listing
The Medical Waste Management Program (MWMP) ensures the proper handling and disposal of medical waste by permitting and inspecting medical waste Offsite Treatment Facilities (PDF) and Transfer Stations (PDF) throughout the state. MWMP also oversees all Medical Waste Transporters.

Date of Government Version: 05/25/2016
Date Data Arrived at EDR: 06/07/2016
Date Made Active in Reports: 07/20/2016
Number of Days to Update: 43
Source: Department of Public Health
Telephone: 916-558-1784
Last EDR Contact: 06/07/2016
Next Scheduled EDR Contact: 09/19/2016
Data Release Frequency: Varies

NPDES: NPDES Permits Listing
A listing of NPDES permits, including stormwater.

Date of Government Version: 05/16/2016
Date Data Arrived at EDR: 05/18/2016
Date Made Active in Reports: 06/23/2016
Number of Days to Update: 36
Source: State Water Resources Control Board
Telephone: 916-445-9379
Last EDR Contact: 08/16/2016
Next Scheduled EDR Contact: 11/28/2016
Data Release Frequency: Quarterly

PEST LIC: Pesticide Regulation Licenses Listing
A listing of licenses and certificates issued by the Department of Pesticide Regulation. The DPR issues licenses and/or certificates to: Persons and businesses that apply or sell pesticides; Pest control dealers and brokers; Persons who advise on agricultural pesticide applications.

Date of Government Version: 06/06/2016
Date Data Arrived at EDR: 06/07/2016
Date Made Active in Reports: 07/20/2016
Number of Days to Update: 43
Source: Department of Pesticide Regulation
Telephone: 916-445-4038
Last EDR Contact: 06/07/2016
Next Scheduled EDR Contact: 09/19/2016
Data Release Frequency: Quarterly

PROC: Certified Processors Database
A listing of certified processors.

Date of Government Version: 06/13/2016
Date Data Arrived at EDR: 06/14/2016
Date Made Active in Reports: 08/09/2016
Number of Days to Update: 56
Source: Department of Conservation
Telephone: 916-323-3836
Last EDR Contact: 06/14/2016
Next Scheduled EDR Contact: 09/26/2016
Data Release Frequency: Quarterly

NOTIFY 65: Proposition 65 Records
Listings of all Proposition 65 incidents reported to counties by the State Water Resources Control Board and the Regional Water Quality Control Board. This database is no longer updated by the reporting agency.

Date of Government Version: 09/10/2015
Date Data Arrived at EDR: 01/05/2016
Date Made Active in Reports: 02/12/2016
Number of Days to Update: 38
Source: State Water Resources Control Board
Telephone: 916-445-3846
Last EDR Contact: 06/30/2016
Next Scheduled EDR Contact: 10/03/2016
Data Release Frequency: No Update Planned

UIC: UIC Listing
A listing of wells identified as underground injection wells, in the California Oil and Gas Wells database.

Date of Government Version: 02/12/2016
Date Data Arrived at EDR: 03/16/2016
Date Made Active in Reports: 06/13/2016
Number of Days to Update: 89
Source: Deaprtment of Conservation
Telephone: 916-445-2408
Last EDR Contact: 06/16/2016
Next Scheduled EDR Contact: 09/26/2016
Data Release Frequency: Varies

WASTEWATER PITS: Oil Wastewater Pits Listing
Water officials discovered that oil producers have been dumping chemical-laden wastewater into hundreds of unlined pits that are operating without proper permits. Inspections completed by the Central Valley Regional Water Quality Control Board revealed the existence of previously unidentified waste sites. The water board?s review found that more than one-third of the region?s active disposal pits are operating without permission.

Date of Government Version: 04/15/2015
Date Data Arrived at EDR: 04/17/2015
Date Made Active in Reports: 06/23/2015
Number of Days to Update: 67
Source: RWQCB, Central Valley Region
Telephone: 559-445-5577
Last EDR Contact: 07/15/2016
Next Scheduled EDR Contact: 10/24/2016
Data Release Frequency: Varies

WDS: Waste Discharge System
Sites which have been issued waste discharge requirements.

Date of Government Version: 06/19/2007
Date Data Arrived at EDR: 06/20/2007
Date Made Active in Reports: 06/29/2007
Number of Days to Update: 9
Source: State Water Resources Control Board
Telephone: 916-341-5227
Last EDR Contact: 08/17/2016
Next Scheduled EDR Contact: 12/05/2016
Data Release Frequency: Quarterly

WIP: Well Investigation Program Case List
Well Investigation Program case in the San Gabriel and San Fernando Valley area.

Date of Government Version: 07/03/2009
Date Data Arrived at EDR: 07/21/2009
Date Made Active in Reports: 08/03/2009
Number of Days to Update: 13
Source: Los Angeles Water Quality Control Board
Telephone: 213-576-6726
Last EDR Contact: 06/24/2016
Next Scheduled EDR Contact: 10/10/2016
Data Release Frequency: Varies

ICE: ICE
Contains data pertaining to the Permitted Facilities with Inspections / Enforcements sites tracked in Envirostor.

Date of Government Version: 05/23/2016
Date Data Arrived at EDR: 05/25/2016
Date Made Active in Reports: 07/20/2016
Number of Days to Update: 56

Source: Department of Toxic Subsances Control
Telephone: 877-786-9427
Last EDR Contact: 08/23/2016
Next Scheduled EDR Contact: 12/05/2016
Data Release Frequency: Quarterly

ECHO: Enforcement & Compliance History Information

ECHO provides integrated compliance and enforcement information for about 800,000 regulated facilities nationwide.

Date of Government Version: 09/20/2015
Date Data Arrived at EDR: 09/23/2015
Date Made Active in Reports: 01/04/2016
Number of Days to Update: 103

Source: Environmental Protection Agency
Telephone: 202-564-2280
Last EDR Contact: 06/22/2016
Next Scheduled EDR Contact: 10/03/2016
Data Release Frequency: Quarterly

FUELS PROGRAM: EPA Fuels Program Registered Listing

This listing includes facilities that are registered under the Part 80 (Code of Federal Regulations) EPA Fuels Programs. All companies now are required to submit new and updated registrations.

Date of Government Version: 05/24/2016
Date Data Arrived at EDR: 05/25/2016
Date Made Active in Reports: 07/13/2016
Number of Days to Update: 49

Source: EPA
Telephone: 800-385-6164
Last EDR Contact: 08/23/2016
Next Scheduled EDR Contact: 12/05/2016
Data Release Frequency: Quarterly

EDR HIGH RISK HISTORICAL RECORDS

EDR Exclusive Records

EDR MGP: EDR Proprietary Manufactured Gas Plants

The EDR Proprietary Manufactured Gas Plant Database includes records of coal gas plants (manufactured gas plants) compiled by EDR's researchers. Manufactured gas sites were used in the United States from the 1800's to 1950's to produce a gas that could be distributed and used as fuel. These plants used whale oil, rosin, coal, or a mixture of coal, oil, and water that also produced a significant amount of waste. Many of the byproducts of the gas production, such as coal tar (oily waste containing volatile and non-volatile chemicals), sludges, oils and other compounds are potentially hazardous to human health and the environment. The byproduct from this process was frequently disposed of directly at the plant site and can remain or spread slowly, serving as a continuous source of soil and groundwater contamination.

Date of Government Version: N/A
Date Data Arrived at EDR: N/A
Date Made Active in Reports: N/A
Number of Days to Update: N/A

Source: EDR, Inc.
Telephone: N/A
Last EDR Contact: N/A
Next Scheduled EDR Contact: N/A
Data Release Frequency: No Update Planned

EDR Hist Auto: EDR Exclusive Historic Gas Stations

EDR has searched selected national collections of business directories and has collected listings of potential gas station/filling station/service station sites that were available to EDR researchers. EDR's review was limited to those categories of sources that might, in EDR's opinion, include gas station/filling station/service station establishments. The categories reviewed included, but were not limited to gas, gas station, gasoline station, filling station, auto, automobile repair, auto service station, service station, etc. This database falls within a category of information EDR classifies as "High Risk Historical Records", or HRHR. EDR's HRHR effort presents unique and sometimes proprietary data about past sites and operations that typically create environmental concerns, but may not show up in current government records searches.

Date of Government Version: N/A
Date Data Arrived at EDR: N/A
Date Made Active in Reports: N/A
Number of Days to Update: N/A

Source: EDR, Inc.
Telephone: N/A
Last EDR Contact: N/A
Next Scheduled EDR Contact: N/A
Data Release Frequency: Varies

EDR Hist Cleaner: EDR Exclusive Historic Dry Cleaners

EDR has searched selected national collections of business directories and has collected listings of potential dry cleaner sites that were available to EDR researchers. EDR's review was limited to those categories of sources that might, in EDR's opinion, include dry cleaning establishments. The categories reviewed included, but were not limited to dry cleaners, cleaners, laundry, laundromat, cleaning/laundry, wash & dry etc. This database falls within a category of information EDR classifies as "High Risk Historical Records", or HRHR. EDR's HRHR effort presents unique and sometimes proprietary data about past sites and operations that typically create environmental concerns, but may not show up in current government records searches.

Date of Government Version: N/A
Date Data Arrived at EDR: N/A
Date Made Active in Reports: N/A
Number of Days to Update: N/A

Source: EDR, Inc.
Telephone: N/A
Last EDR Contact: N/A
Next Scheduled EDR Contact: N/A
Data Release Frequency: Varies

EDR RECOVERED GOVERNMENT ARCHIVES

Exclusive Recovered Govt. Archives

RGA LF: Recovered Government Archive Solid Waste Facilities List

The EDR Recovered Government Archive Landfill database provides a list of landfills derived from historical databases and includes many records that no longer appear in current government lists. Compiled from Records formerly available from the Department of Resources Recycling and Recovery in California.

Date of Government Version: N/A
Date Data Arrived at EDR: 07/01/2013
Date Made Active in Reports: 01/13/2014
Number of Days to Update: 196

Source: Department of Resources Recycling and Recovery
Telephone: N/A
Last EDR Contact: 06/01/2012
Next Scheduled EDR Contact: N/A
Data Release Frequency: Varies

RGA LUST: Recovered Government Archive Leaking Underground Storage Tank

The EDR Recovered Government Archive Leaking Underground Storage Tank database provides a list of LUST incidents derived from historical databases and includes many records that no longer appear in current government lists. Compiled from Records formerly available from the State Water Resources Control Board in California.

Date of Government Version: N/A
Date Data Arrived at EDR: 07/01/2013
Date Made Active in Reports: 12/30/2013
Number of Days to Update: 182

Source: State Water Resources Control Board
Telephone: N/A
Last EDR Contact: 06/01/2012
Next Scheduled EDR Contact: N/A
Data Release Frequency: Varies

COUNTY RECORDS

ALAMEDA COUNTY:

Contaminated Sites

A listing of contaminated sites overseen by the Toxic Release Program (oil and groundwater contamination from chemical releases and spills) and the Leaking Underground Storage Tank Program (soil and ground water contamination from leaking petroleum USTs).

Date of Government Version: 07/07/2016
Date Data Arrived at EDR: 07/12/2016
Date Made Active in Reports: 08/18/2016
Number of Days to Update: 37

Source: Alameda County Environmental Health Services
Telephone: 510-567-6700
Last EDR Contact: 07/07/2016
Next Scheduled EDR Contact: 10/24/2016
Data Release Frequency: Semi-Annually

Underground Tanks

Underground storage tank sites located in Alameda county.

Date of Government Version: 07/07/2016
Date Data Arrived at EDR: 07/12/2016
Date Made Active in Reports: 08/08/2016
Number of Days to Update: 27

Source: Alameda County Environmental Health Services
Telephone: 510-567-6700
Last EDR Contact: 07/07/2016
Next Scheduled EDR Contact: 10/24/2016
Data Release Frequency: Semi-Annually

AMADOR COUNTY:

CUPA Facility List
Cupa Facility List

Date of Government Version: 06/06/2016
Date Data Arrived at EDR: 06/09/2016
Date Made Active in Reports: 06/21/2016
Number of Days to Update: 12

Source: Amador County Environmental Health
Telephone: 209-223-6439
Last EDR Contact: 09/02/2016
Next Scheduled EDR Contact: 12/19/2016
Data Release Frequency: Varies

BUTTE COUNTY:

CUPA Facility Listing
Cupa facility list.

Date of Government Version: 06/02/2016
Date Data Arrived at EDR: 06/03/2016
Date Made Active in Reports: 06/21/2016
Number of Days to Update: 18

Source: Public Health Department
Telephone: 530-538-7149
Last EDR Contact: 07/07/2016
Next Scheduled EDR Contact: 10/24/2016
Data Release Frequency: No Update Planned

CALVERAS COUNTY:

CUPA Facility Listing
Cupa Facility Listing

Date of Government Version: 04/29/2016
Date Data Arrived at EDR: 05/03/2016
Date Made Active in Reports: 06/17/2016
Number of Days to Update: 45

Source: Calveras County Environmental Health
Telephone: 209-754-6399
Last EDR Contact: 06/27/2016
Next Scheduled EDR Contact: 10/10/2016
Data Release Frequency: Quarterly

COLUSA COUNTY:

CUPA Facility List
Cupa facility list.

Date of Government Version: 05/25/2016
Date Data Arrived at EDR: 05/26/2016
Date Made Active in Reports: 06/17/2016
Number of Days to Update: 22

Source: Health & Human Services
Telephone: 530-458-0396
Last EDR Contact: 08/17/2016
Next Scheduled EDR Contact: 11/21/2016
Data Release Frequency: Varies

CONTRA COSTA COUNTY:

Site List
List includes sites from the underground tank, hazardous waste generator and business plan/2185 programs.

Date of Government Version: 05/24/2016
Date Data Arrived at EDR: 05/26/2016
Date Made Active in Reports: 07/20/2016
Number of Days to Update: 55

Source: Contra Costa Health Services Department
Telephone: 925-646-2286
Last EDR Contact: 08/01/2016
Next Scheduled EDR Contact: 11/14/2016
Data Release Frequency: Semi-Annually

DEL NORTE COUNTY:

CUPA Facility List
Cupa Facility list

Date of Government Version: 04/08/2016
Date Data Arrived at EDR: 05/03/2016
Date Made Active in Reports: 06/22/2016
Number of Days to Update: 50

Source: Del Norte County Environmental Health Division
Telephone: 707-465-0426
Last EDR Contact: 07/27/2016
Next Scheduled EDR Contact: 11/14/2016
Data Release Frequency: Varies

EL DORADO COUNTY:

CUPA Facility List
CUPA facility list.

Date of Government Version: 05/24/2016
Date Data Arrived at EDR: 05/26/2016
Date Made Active in Reports: 08/09/2016
Number of Days to Update: 75

Source: El Dorado County Environmental Management Department
Telephone: 530-621-6623
Last EDR Contact: 07/27/2016
Next Scheduled EDR Contact: 11/14/2016
Data Release Frequency: Varies

FRESNO COUNTY:

CUPA Resources List
Certified Unified Program Agency. CUPA's are responsible for implementing a unified hazardous materials and hazardous waste management regulatory program. The agency provides oversight of businesses that deal with hazardous materials, operate underground storage tanks or aboveground storage tanks.

Date of Government Version: 07/13/2016
Date Data Arrived at EDR: 07/19/2016
Date Made Active in Reports: 08/09/2016
Number of Days to Update: 21

Source: Dept. of Community Health
Telephone: 559-445-3271
Last EDR Contact: 07/13/2016
Next Scheduled EDR Contact: 10/17/2016
Data Release Frequency: Semi-Annually

HUMBOLDT COUNTY:

CUPA Facility List
CUPA facility list.

Date of Government Version: 07/06/2016
Date Data Arrived at EDR: 07/08/2016
Date Made Active in Reports: 08/18/2016
Number of Days to Update: 41

Source: Humboldt County Environmental Health
Telephone: N/A
Last EDR Contact: 08/22/2016
Next Scheduled EDR Contact: 12/05/2016
Data Release Frequency: Varies

IMPERIAL COUNTY:

CUPA Facility List
Cupa facility list.

Date of Government Version: 04/26/2016
Date Data Arrived at EDR: 04/28/2016
Date Made Active in Reports: 06/17/2016
Number of Days to Update: 50

Source: San Diego Border Field Office
Telephone: 760-339-2777
Last EDR Contact: 07/20/2016
Next Scheduled EDR Contact: 10/07/2016
Data Release Frequency: Varies

INYO COUNTY:

CUPA Facility List
Cupa facility list.

Date of Government Version: 09/10/2013
Date Data Arrived at EDR: 09/11/2013
Date Made Active in Reports: 10/14/2013
Number of Days to Update: 33

Source: Inyo County Environmental Health Services
Telephone: 760-878-0238
Last EDR Contact: 08/17/2016
Next Scheduled EDR Contact: 12/05/2016
Data Release Frequency: Varies

KERN COUNTY:

Underground Storage Tank Sites & Tank Listing
Kern County Sites and Tanks Listing.

Date of Government Version: 05/16/2016
Date Data Arrived at EDR: 05/20/2016
Date Made Active in Reports: 08/08/2016
Number of Days to Update: 80

Source: Kern County Environment Health Services Department
Telephone: 661-862-8700
Last EDR Contact: 08/03/2016
Next Scheduled EDR Contact: 11/21/2016
Data Release Frequency: Quarterly

KINGS COUNTY:

CUPA Facility List
A listing of sites included in the county's Certified Unified Program Agency database. California's Secretary for Environmental Protection established the unified hazardous materials and hazardous waste regulatory program as required by chapter 6.11 of the California Health and Safety Code. The Unified Program consolidates the administration, permits, inspections, and enforcement activities.

Date of Government Version: 05/25/2016
Date Data Arrived at EDR: 05/27/2016
Date Made Active in Reports: 06/22/2016
Number of Days to Update: 26

Source: Kings County Department of Public Health
Telephone: 559-584-1411
Last EDR Contact: 09/02/2016
Next Scheduled EDR Contact: 12/05/2016
Data Release Frequency: Varies

LAKE COUNTY:

CUPA Facility List
Cupa facility list

Date of Government Version: 04/26/2016
Date Data Arrived at EDR: 04/27/2016
Date Made Active in Reports: 06/17/2016
Number of Days to Update: 51

Source: Lake County Environmental Health
Telephone: 707-263-1164
Last EDR Contact: 08/19/2016
Next Scheduled EDR Contact: 10/31/2016
Data Release Frequency: Varies

LOS ANGELES COUNTY:

San Gabriel Valley Areas of Concern
San Gabriel Valley areas where VOC contamination is at or above the MCL as designated by region 9 EPA office.

Date of Government Version: 03/30/2009
Date Data Arrived at EDR: 03/31/2009
Date Made Active in Reports: 10/23/2009
Number of Days to Update: 206

Source: EPA Region 9
Telephone: 415-972-3178
Last EDR Contact: 06/15/2016
Next Scheduled EDR Contact: 07/04/2016
Data Release Frequency: No Update Planned

HMS: Street Number List
Industrial Waste and Underground Storage Tank Sites.

Date of Government Version: 07/05/2016
Date Data Arrived at EDR: 07/12/2016
Date Made Active in Reports: 08/18/2016
Number of Days to Update: 37
Source: Department of Public Works
Telephone: 626-458-3517
Last EDR Contact: 07/07/2016
Next Scheduled EDR Contact: 10/24/2016
Data Release Frequency: Semi-Annually

List of Solid Waste Facilities
Solid Waste Facilities in Los Angeles County.

Date of Government Version: 04/18/2016
Date Data Arrived at EDR: 04/20/2016
Date Made Active in Reports: 06/01/2016
Number of Days to Update: 42
Source: La County Department of Public Works
Telephone: 818-458-5185
Last EDR Contact: 07/19/2016
Next Scheduled EDR Contact: 10/31/2016
Data Release Frequency: Varies

City of Los Angeles Landfills
Landfills owned and maintained by the City of Los Angeles.

Date of Government Version: 01/01/2016
Date Data Arrived at EDR: 01/26/2016
Date Made Active in Reports: 03/22/2016
Number of Days to Update: 56
Source: Engineering & Construction Division
Telephone: 213-473-7869
Last EDR Contact: 07/18/2016
Next Scheduled EDR Contact: 10/31/2016
Data Release Frequency: Varies

Site Mitigation List
Industrial sites that have had some sort of spill or complaint.

Date of Government Version: 03/29/2016
Date Data Arrived at EDR: 04/06/2016
Date Made Active in Reports: 06/13/2016
Number of Days to Update: 68
Source: Community Health Services
Telephone: 323-890-7806
Last EDR Contact: 07/13/2016
Next Scheduled EDR Contact: 10/31/2016
Data Release Frequency: Annually

City of El Segundo Underground Storage Tank
Underground storage tank sites located in El Segundo city.

Date of Government Version: 03/30/2015
Date Data Arrived at EDR: 04/02/2015
Date Made Active in Reports: 04/13/2015
Number of Days to Update: 11
Source: City of El Segundo Fire Department
Telephone: 310-524-2236
Last EDR Contact: 07/13/2016
Next Scheduled EDR Contact: 10/31/2016
Data Release Frequency: Semi-Annually

City of Long Beach Underground Storage Tank
Underground storage tank sites located in the city of Long Beach.

Date of Government Version: 11/04/2015
Date Data Arrived at EDR: 11/13/2015
Date Made Active in Reports: 12/17/2015
Number of Days to Update: 34
Source: City of Long Beach Fire Department
Telephone: 562-570-2563
Last EDR Contact: 07/25/2016
Next Scheduled EDR Contact: 11/07/2016
Data Release Frequency: Annually

City of Torrance Underground Storage Tank
Underground storage tank sites located in the city of Torrance.

Date of Government Version: 06/23/2016
Date Data Arrived at EDR: 07/12/2016
Date Made Active in Reports: 08/09/2016
Number of Days to Update: 28
Source: City of Torrance Fire Department
Telephone: 310-618-2973
Last EDR Contact: 07/07/2016
Next Scheduled EDR Contact: 10/24/2016
Data Release Frequency: Semi-Annually

MADERA COUNTY:

CUPA Facility List

A listing of sites included in the county's Certified Unified Program Agency database. California's Secretary for Environmental Protection established the unified hazardous materials and hazardous waste regulatory program as required by chapter 6.11 of the California Health and Safety Code. The Unified Program consolidates the administration, permits, inspections, and enforcement activities.

Date of Government Version: 06/02/2016
Date Data Arrived at EDR: 06/03/2016
Date Made Active in Reports: 08/09/2016
Number of Days to Update: 67

Source: Madera County Environmental Health
Telephone: 559-675-7823
Last EDR Contact: 08/17/2016
Next Scheduled EDR Contact: 12/05/2016
Data Release Frequency: Varies

MARIN COUNTY:

Underground Storage Tank Sites

Currently permitted USTs in Marin County.

Date of Government Version: 04/07/2016
Date Data Arrived at EDR: 04/26/2016
Date Made Active in Reports: 06/01/2016
Number of Days to Update: 36

Source: Public Works Department Waste Management
Telephone: 415-499-6647
Last EDR Contact: 06/30/2016
Next Scheduled EDR Contact: 10/17/2016
Data Release Frequency: Semi-Annually

MERCED COUNTY:

CUPA Facility List

CUPA facility list.

Date of Government Version: 06/15/2016
Date Data Arrived at EDR: 06/20/2016
Date Made Active in Reports: 08/18/2016
Number of Days to Update: 59

Source: Merced County Environmental Health
Telephone: 209-381-1094
Last EDR Contact: 08/17/2016
Next Scheduled EDR Contact: 12/05/2016
Data Release Frequency: Varies

MONO COUNTY:

CUPA Facility List

CUPA Facility List

Date of Government Version: 05/25/2016
Date Data Arrived at EDR: 06/01/2016
Date Made Active in Reports: 06/22/2016
Number of Days to Update: 21

Source: Mono County Health Department
Telephone: 760-932-5580
Last EDR Contact: 08/24/2016
Next Scheduled EDR Contact: 12/12/2016
Data Release Frequency: Varies

MONTEREY COUNTY:

CUPA Facility Listing

CUPA Program listing from the Environmental Health Division.

Date of Government Version: 06/24/2016
Date Data Arrived at EDR: 06/27/2016
Date Made Active in Reports: 08/09/2016
Number of Days to Update: 43

Source: Monterey County Health Department
Telephone: 831-796-1297
Last EDR Contact: 08/22/2016
Next Scheduled EDR Contact: 12/05/2016
Data Release Frequency: Varies

NAPA COUNTY:

Sites With Reported Contamination
A listing of leaking underground storage tank sites located in Napa county.

Date of Government Version: 12/05/2011
Date Data Arrived at EDR: 12/06/2011
Date Made Active in Reports: 02/07/2012
Number of Days to Update: 63
Source: Napa County Department of Environmental Management
Telephone: 707-253-4269
Last EDR Contact: 08/24/2016
Next Scheduled EDR Contact: 12/12/2016
Data Release Frequency: No Update Planned

Closed and Operating Underground Storage Tank Sites
Underground storage tank sites located in Napa county.

Date of Government Version: 01/15/2008
Date Data Arrived at EDR: 01/16/2008
Date Made Active in Reports: 02/08/2008
Number of Days to Update: 23
Source: Napa County Department of Environmental Management
Telephone: 707-253-4269
Last EDR Contact: 08/24/2016
Next Scheduled EDR Contact: 12/12/2016
Data Release Frequency: No Update Planned

NEVADA COUNTY:

CUPA Facility List
CUPA facility list.

Date of Government Version: 04/18/2016
Date Data Arrived at EDR: 05/06/2016
Date Made Active in Reports: 06/17/2016
Number of Days to Update: 42
Source: Community Development Agency
Telephone: 530-265-1467
Last EDR Contact: 07/27/2016
Next Scheduled EDR Contact: 11/14/2016
Data Release Frequency: Varies

ORANGE COUNTY:

List of Industrial Site Cleanups
Petroleum and non-petroleum spills.

Date of Government Version: 05/01/2016
Date Data Arrived at EDR: 05/17/2016
Date Made Active in Reports: 06/21/2016
Number of Days to Update: 35
Source: Health Care Agency
Telephone: 714-834-3446
Last EDR Contact: 08/08/2016
Next Scheduled EDR Contact: 11/21/2016
Data Release Frequency: Annually

List of Underground Storage Tank Cleanups
Orange County Underground Storage Tank Cleanups (LUST).

Date of Government Version: 05/01/2016
Date Data Arrived at EDR: 05/17/2016
Date Made Active in Reports: 06/21/2016
Number of Days to Update: 35
Source: Health Care Agency
Telephone: 714-834-3446
Last EDR Contact: 08/08/2016
Next Scheduled EDR Contact: 11/21/2016
Data Release Frequency: Quarterly

List of Underground Storage Tank Facilities
Orange County Underground Storage Tank Facilities (UST).

Date of Government Version: 05/01/2016
Date Data Arrived at EDR: 05/11/2016
Date Made Active in Reports: 06/01/2016
Number of Days to Update: 21
Source: Health Care Agency
Telephone: 714-834-3446
Last EDR Contact: 08/09/2016
Next Scheduled EDR Contact: 11/21/2016
Data Release Frequency: Quarterly

PLACER COUNTY:

GOVERNMENT RECORDS SEARCHED / DATA CURRENCY TRACKING

Master List of Facilities
List includes aboveground tanks, underground tanks and cleanup sites.

Date of Government Version: 06/16/2016
Date Data Arrived at EDR: 06/20/2016
Date Made Active in Reports: 08/09/2016
Number of Days to Update: 50
Source: Placer County Health and Human Services
Telephone: 530-745-2363
Last EDR Contact: 09/02/2016
Next Scheduled EDR Contact: 12/19/2016
Data Release Frequency: Semi-Annually

RIVERSIDE COUNTY:

Listing of Underground Tank Cleanup Sites
Riverside County Underground Storage Tank Cleanup Sites (LUST).

Date of Government Version: 04/13/2016
Date Data Arrived at EDR: 04/15/2016
Date Made Active in Reports: 05/09/2016
Number of Days to Update: 24
Source: Department of Environmental Health
Telephone: 951-358-5055
Last EDR Contact: 06/20/2016
Next Scheduled EDR Contact: 10/03/2016
Data Release Frequency: Quarterly

Underground Storage Tank Tank List
Underground storage tank sites located in Riverside county.

Date of Government Version: 07/13/2016
Date Data Arrived at EDR: 07/18/2016
Date Made Active in Reports: 08/08/2016
Number of Days to Update: 21
Source: Department of Environmental Health
Telephone: 951-358-5055
Last EDR Contact: 06/20/2016
Next Scheduled EDR Contact: 10/03/2016
Data Release Frequency: Quarterly

SACRAMENTO COUNTY:

Toxic Site Clean-Up List
List of sites where unauthorized releases of potentially hazardous materials have occurred.

Date of Government Version: 05/02/2016
Date Data Arrived at EDR: 07/06/2016
Date Made Active in Reports: 08/18/2016
Number of Days to Update: 43
Source: Sacramento County Environmental Management
Telephone: 916-875-8406
Last EDR Contact: 07/06/2016
Next Scheduled EDR Contact: 10/17/2016
Data Release Frequency: Quarterly

Master Hazardous Materials Facility List
Any business that has hazardous materials on site - hazardous material storage sites, underground storage tanks, waste generators.

Date of Government Version: 05/02/2016
Date Data Arrived at EDR: 07/06/2016
Date Made Active in Reports: 08/18/2016
Number of Days to Update: 43
Source: Sacramento County Environmental Management
Telephone: 916-875-8406
Last EDR Contact: 07/05/2016
Next Scheduled EDR Contact: 10/17/2016
Data Release Frequency: Quarterly

SAN BERNARDINO COUNTY:

Hazardous Material Permits
This listing includes underground storage tanks, medical waste handlers/generators, hazardous materials handlers, hazardous waste generators, and waste oil generators/handlers.

Date of Government Version: 06/09/2016
Date Data Arrived at EDR: 06/10/2016
Date Made Active in Reports: 07/20/2016
Number of Days to Update: 40

Source: San Bernardino County Fire Department Hazardous Materials Division
Telephone: 909-387-3041
Last EDR Contact: 08/08/2016
Next Scheduled EDR Contact: 11/21/2016
Data Release Frequency: Quarterly

SAN DIEGO COUNTY:

Hazardous Materials Management Division Database

The database includes: HE58 - This report contains the business name, site address, business phone number, establishment 'H' permit number, type of permit, and the business status. HE17 - In addition to providing the same information provided in the HE58 listing, HE17 provides inspection dates, violations received by the establishment, hazardous waste generated, the quantity, method of storage, treatment/disposal of waste and the hauler, and information on underground storage tanks. Unauthorized Release List - Includes a summary of environmental contamination cases in San Diego County (underground tank cases, non-tank cases, groundwater contamination, and soil contamination are included.)

Date of Government Version: 09/23/2013
Date Data Arrived at EDR: 09/24/2013
Date Made Active in Reports: 10/17/2013
Number of Days to Update: 23

Source: Hazardous Materials Management Division
Telephone: 619-338-2268
Last EDR Contact: 06/02/2016
Next Scheduled EDR Contact: 09/19/2016
Data Release Frequency: Quarterly

Solid Waste Facilities

San Diego County Solid Waste Facilities.

Date of Government Version: 10/31/2015
Date Data Arrived at EDR: 11/07/2015
Date Made Active in Reports: 01/04/2016
Number of Days to Update: 58

Source: Department of Health Services
Telephone: 619-338-2209
Last EDR Contact: 07/20/2016
Next Scheduled EDR Contact: 10/07/2016
Data Release Frequency: Varies

Environmental Case Listing

The listing contains all underground tank release cases and projects pertaining to properties contaminated with hazardous substances that are actively under review by the Site Assessment and Mitigation Program.

Date of Government Version: 03/23/2010
Date Data Arrived at EDR: 06/15/2010
Date Made Active in Reports: 07/09/2010
Number of Days to Update: 24

Source: San Diego County Department of Environmental Health
Telephone: 619-338-2371
Last EDR Contact: 09/02/2016
Next Scheduled EDR Contact: 12/19/2016
Data Release Frequency: No Update Planned

SAN FRANCISCO COUNTY:

Local Oversite Facilities

A listing of leaking underground storage tank sites located in San Francisco county.

Date of Government Version: 09/19/2008
Date Data Arrived at EDR: 09/19/2008
Date Made Active in Reports: 09/29/2008
Number of Days to Update: 10

Source: Department Of Public Health San Francisco County
Telephone: 415-252-3920
Last EDR Contact: 08/03/2016
Next Scheduled EDR Contact: 11/21/2016
Data Release Frequency: Quarterly

Underground Storage Tank Information

Underground storage tank sites located in San Francisco county.

Date of Government Version: 11/29/2010
Date Data Arrived at EDR: 03/10/2011
Date Made Active in Reports: 03/15/2011
Number of Days to Update: 5

Source: Department of Public Health
Telephone: 415-252-3920
Last EDR Contact: 08/03/2016
Next Scheduled EDR Contact: 11/21/2016
Data Release Frequency: Quarterly

SAN JOAQUIN COUNTY:

San Joaquin Co. UST
A listing of underground storage tank locations in San Joaquin county.

Date of Government Version: 06/16/2016
Date Data Arrived at EDR: 06/20/2016
Date Made Active in Reports: 08/08/2016
Number of Days to Update: 49

Source: Environmental Health Department
Telephone: N/A
Last EDR Contact: 06/15/2016
Next Scheduled EDR Contact: 10/03/2016
Data Release Frequency: Semi-Annually

SAN LUIS OBISPO COUNTY:

CUPA Facility List
Cupa Facility List.

Date of Government Version: 05/23/2016
Date Data Arrived at EDR: 05/24/2016
Date Made Active in Reports: 06/21/2016
Number of Days to Update: 28

Source: San Luis Obispo County Public Health Department
Telephone: 805-781-5596
Last EDR Contact: 08/17/2016
Next Scheduled EDR Contact: 12/05/2016
Data Release Frequency: Varies

SAN MATEO COUNTY:

Business Inventory
List includes Hazardous Materials Business Plan, hazardous waste generators, and underground storage tanks.

Date of Government Version: 06/02/2016
Date Data Arrived at EDR: 06/07/2016
Date Made Active in Reports: 06/22/2016
Number of Days to Update: 15

Source: San Mateo County Environmental Health Services Division
Telephone: 650-363-1921
Last EDR Contact: 05/27/2016
Next Scheduled EDR Contact: 09/26/2016
Data Release Frequency: Annually

Fuel Leak List
A listing of leaking underground storage tank sites located in San Mateo county.

Date of Government Version: 06/09/2016
Date Data Arrived at EDR: 06/13/2016
Date Made Active in Reports: 08/09/2016
Number of Days to Update: 57

Source: San Mateo County Environmental Health Services Division
Telephone: 650-363-1921
Last EDR Contact: 06/08/2016
Next Scheduled EDR Contact: 09/26/2016
Data Release Frequency: Semi-Annually

SANTA BARBARA COUNTY:

CUPA Facility Listing
CUPA Program Listing from the Environmental Health Services division.

Date of Government Version: 09/08/2011
Date Data Arrived at EDR: 09/09/2011
Date Made Active in Reports: 10/07/2011
Number of Days to Update: 28

Source: Santa Barbara County Public Health Department
Telephone: 805-686-8167
Last EDR Contact: 08/17/2016
Next Scheduled EDR Contact: 12/05/2016
Data Release Frequency: Varies

SANTA CLARA COUNTY:

Cupa Facility List
Cupa facility list

Date of Government Version: 05/25/2016
Date Data Arrived at EDR: 05/26/2016
Date Made Active in Reports: 06/22/2016
Number of Days to Update: 27

Source: Department of Environmental Health
Telephone: 408-918-1973
Last EDR Contact: 08/17/2016
Next Scheduled EDR Contact: 12/05/2016
Data Release Frequency: Varies

HIST LUST - Fuel Leak Site Activity Report

A listing of open and closed leaking underground storage tanks. This listing is no longer updated by the county. Leaking underground storage tanks are now handled by the Department of Environmental Health.

Date of Government Version: 03/29/2005
Date Data Arrived at EDR: 03/30/2005
Date Made Active in Reports: 04/21/2005
Number of Days to Update: 22

Source: Santa Clara Valley Water District
Telephone: 408-265-2600
Last EDR Contact: 03/23/2009
Next Scheduled EDR Contact: 06/22/2009
Data Release Frequency: No Update Planned

LOP Listing

A listing of leaking underground storage tanks located in Santa Clara county.

Date of Government Version: 03/03/2014
Date Data Arrived at EDR: 03/05/2014
Date Made Active in Reports: 03/18/2014
Number of Days to Update: 13

Source: Department of Environmental Health
Telephone: 408-918-3417
Last EDR Contact: 08/24/2016
Next Scheduled EDR Contact: 12/12/2016
Data Release Frequency: Annually

Hazardous Material Facilities

Hazardous material facilities, including underground storage tank sites.

Date of Government Version: 05/26/2016
Date Data Arrived at EDR: 06/01/2016
Date Made Active in Reports: 07/20/2016
Number of Days to Update: 49

Source: City of San Jose Fire Department
Telephone: 408-535-7694
Last EDR Contact: 08/03/2016
Next Scheduled EDR Contact: 11/21/2016
Data Release Frequency: Annually

SANTA CRUZ COUNTY:

CUPA Facility List

CUPA facility listing.

Date of Government Version: 05/31/2016
Date Data Arrived at EDR: 06/02/2016
Date Made Active in Reports: 06/21/2016
Number of Days to Update: 19

Source: Santa Cruz County Environmental Health
Telephone: 831-464-2761
Last EDR Contact: 08/17/2016
Next Scheduled EDR Contact: 12/05/2016
Data Release Frequency: Varies

SHASTA COUNTY:

CUPA Facility List

Cupa Facility List.

Date of Government Version: 06/14/2016
Date Data Arrived at EDR: 06/16/2016
Date Made Active in Reports: 08/09/2016
Number of Days to Update: 54

Source: Shasta County Department of Resource Management
Telephone: 530-225-5789
Last EDR Contact: 08/22/2016
Next Scheduled EDR Contact: 12/05/2016
Data Release Frequency: Varies

SOLANO COUNTY:

Leaking Underground Storage Tanks
A listing of leaking underground storage tank sites located in Solano county.

Date of Government Version: 06/09/2016
Date Data Arrived at EDR: 06/13/2016
Date Made Active in Reports: 08/09/2016
Number of Days to Update: 57

Source: Solano County Department of Environmental Management
Telephone: 707-784-6770
Last EDR Contact: 06/08/2016
Next Scheduled EDR Contact: 09/26/2016
Data Release Frequency: Quarterly

Underground Storage Tanks
Underground storage tank sites located in Solano county.

Date of Government Version: 06/09/2016
Date Data Arrived at EDR: 06/14/2016
Date Made Active in Reports: 08/08/2016
Number of Days to Update: 55

Source: Solano County Department of Environmental Management
Telephone: 707-784-6770
Last EDR Contact: 06/08/2016
Next Scheduled EDR Contact: 09/26/2016
Data Release Frequency: Quarterly

SONOMA COUNTY:

Cupa Facility List
Cupa Facility list

Date of Government Version: 07/10/2016
Date Data Arrived at EDR: 07/12/2016
Date Made Active in Reports: 08/09/2016
Number of Days to Update: 28

Source: County of Sonoma Fire & Emergency Services Department
Telephone: 707-565-1174
Last EDR Contact: 07/07/2016
Next Scheduled EDR Contact: 10/10/2016
Data Release Frequency: Varies

Leaking Underground Storage Tank Sites
A listing of leaking underground storage tank sites located in Sonoma county.

Date of Government Version: 07/01/2016
Date Data Arrived at EDR: 07/05/2016
Date Made Active in Reports: 08/18/2016
Number of Days to Update: 44

Source: Department of Health Services
Telephone: 707-565-6565
Last EDR Contact: 06/24/2016
Next Scheduled EDR Contact: 10/10/2016
Data Release Frequency: Quarterly

SUTTER COUNTY:

Underground Storage Tanks
Underground storage tank sites located in Sutter county.

Date of Government Version: 06/02/2016
Date Data Arrived at EDR: 06/07/2016
Date Made Active in Reports: 06/23/2016
Number of Days to Update: 16

Source: Sutter County Department of Agriculture
Telephone: 530-822-7500
Last EDR Contact: 09/02/2016
Next Scheduled EDR Contact: 12/19/2016
Data Release Frequency: Semi-Annually

TUOLUMNE COUNTY:

CUPA Facility List
Cupa facility list

Date of Government Version: 05/03/2016
Date Data Arrived at EDR: 05/10/2016
Date Made Active in Reports: 06/17/2016
Number of Days to Update: 38

Source: Divison of Environmental Health
Telephone: 209-533-5633
Last EDR Contact: 08/03/2016
Next Scheduled EDR Contact: 10/07/2016
Data Release Frequency: Varies

VENTURA COUNTY:

Business Plan, Hazardous Waste Producers, and Operating Underground Tanks

The BWT list indicates by site address whether the Environmental Health Division has Business Plan (B), Waste Producer (W), and/or Underground Tank (T) information.

Date of Government Version: 03/28/2016
Date Data Arrived at EDR: 04/29/2016
Date Made Active in Reports: 06/17/2016
Number of Days to Update: 49

Source: Ventura County Environmental Health Division
Telephone: 805-654-2813
Last EDR Contact: 07/25/2016
Next Scheduled EDR Contact: 11/07/2016
Data Release Frequency: Quarterly

Inventory of Illegal Abandoned and Inactive Sites

Ventura County Inventory of Closed, Illegal Abandoned, and Inactive Sites.

Date of Government Version: 12/01/2011
Date Data Arrived at EDR: 12/01/2011
Date Made Active in Reports: 01/19/2012
Number of Days to Update: 49

Source: Environmental Health Division
Telephone: 805-654-2813
Last EDR Contact: 06/28/2016
Next Scheduled EDR Contact: 10/17/2016
Data Release Frequency: Annually

Listing of Underground Tank Cleanup Sites

Ventura County Underground Storage Tank Cleanup Sites (LUST).

Date of Government Version: 05/29/2008
Date Data Arrived at EDR: 06/24/2008
Date Made Active in Reports: 07/31/2008
Number of Days to Update: 37

Source: Environmental Health Division
Telephone: 805-654-2813
Last EDR Contact: 08/10/2016
Next Scheduled EDR Contact: 11/28/2016
Data Release Frequency: Quarterly

Medical Waste Program List

To protect public health and safety and the environment from potential exposure to disease causing agents, the Environmental Health Division Medical Waste Program regulates the generation, handling, storage, treatment and disposal of medical waste throughout the County.

Date of Government Version: 03/28/2016
Date Data Arrived at EDR: 04/29/2016
Date Made Active in Reports: 06/22/2016
Number of Days to Update: 54

Source: Ventura County Resource Management Agency
Telephone: 805-654-2813
Last EDR Contact: 07/25/2016
Next Scheduled EDR Contact: 11/07/2016
Data Release Frequency: Quarterly

Underground Tank Closed Sites List

Ventura County Operating Underground Storage Tank Sites (UST)/Underground Tank Closed Sites List.

Date of Government Version: 05/26/2016
Date Data Arrived at EDR: 06/16/2016
Date Made Active in Reports: 08/09/2016
Number of Days to Update: 54

Source: Environmental Health Division
Telephone: 805-654-2813
Last EDR Contact: 06/16/2016
Next Scheduled EDR Contact: 09/26/2016
Data Release Frequency: Quarterly

YOLO COUNTY:

Underground Storage Tank Comprehensive Facility Report

Underground storage tank sites located in Yolo county.

Date of Government Version: 06/30/2016
Date Data Arrived at EDR: 07/05/2016
Date Made Active in Reports: 08/09/2016
Number of Days to Update: 35

Source: Yolo County Department of Health
Telephone: 530-666-8646
Last EDR Contact: 06/30/2016
Next Scheduled EDR Contact: 10/17/2016
Data Release Frequency: Annually

YUBA COUNTY:

CUPA Facility List
CUPA facility listing for Yuba County.

Date of Government Version: 04/29/2016
Date Data Arrived at EDR: 05/03/2016
Date Made Active in Reports: 06/17/2016
Number of Days to Update: 45

Source: Yuba County Environmental Health Department
Telephone: 530-749-7523
Last EDR Contact: 07/27/2016
Next Scheduled EDR Contact: 11/14/2016
Data Release Frequency: Varies

OTHER DATABASE(S)

Depending on the geographic area covered by this report, the data provided in these specialty databases may or may not be complete. For example, the existence of wetlands information data in a specific report does not mean that all wetlands in the area covered by the report are included. Moreover, the absence of any reported wetlands information does not necessarily mean that wetlands do not exist in the area covered by the report.

CT MANIFEST: Hazardous Waste Manifest Data
Facility and manifest data. Manifest is a document that lists and tracks hazardous waste from the generator through transporters to a tsd facility.

Date of Government Version: 07/30/2013
Date Data Arrived at EDR: 08/19/2013
Date Made Active in Reports: 10/03/2013
Number of Days to Update: 45

Source: Department of Energy & Environmental Protection
Telephone: 860-424-3375
Last EDR Contact: 08/10/2016
Next Scheduled EDR Contact: 11/28/2016
Data Release Frequency: No Update Planned

NJ MANIFEST: Manifest Information
Hazardous waste manifest information.

Date of Government Version: 12/31/2013
Date Data Arrived at EDR: 07/17/2015
Date Made Active in Reports: 08/12/2015
Number of Days to Update: 26

Source: Department of Environmental Protection
Telephone: N/A
Last EDR Contact: 07/11/2016
Next Scheduled EDR Contact: 10/24/2016
Data Release Frequency: Annually

NY MANIFEST: Facility and Manifest Data
Manifest is a document that lists and tracks hazardous waste from the generator through transporters to a TSD facility.

Date of Government Version: 05/01/2016
Date Data Arrived at EDR: 05/06/2016
Date Made Active in Reports: 06/17/2016
Number of Days to Update: 42

Source: Department of Environmental Conservation
Telephone: 518-402-8651
Last EDR Contact: 08/03/2016
Next Scheduled EDR Contact: 11/14/2016
Data Release Frequency: Annually

PA MANIFEST: Manifest Information
Hazardous waste manifest information.

Date of Government Version: 12/31/2014
Date Data Arrived at EDR: 07/24/2015
Date Made Active in Reports: 08/18/2015
Number of Days to Update: 25

Source: Department of Environmental Protection
Telephone: 717-783-8990
Last EDR Contact: 07/18/2016
Next Scheduled EDR Contact: 10/31/2016
Data Release Frequency: Annually

RI MANIFEST: Manifest information
Hazardous waste manifest information

Date of Government Version: 12/31/2013
Date Data Arrived at EDR: 06/19/2015
Date Made Active in Reports: 07/15/2015
Number of Days to Update: 26

Source: Department of Environmental Management
Telephone: 401-222-2797
Last EDR Contact: 08/22/2016
Next Scheduled EDR Contact: 12/05/2016
Data Release Frequency: Annually

WI MANIFEST: Manifest Information
Hazardous waste manifest information.

Date of Government Version: 12/31/2015
Date Data Arrived at EDR: 04/14/2016
Date Made Active in Reports: 06/03/2016
Number of Days to Update: 50

Source: Department of Natural Resources
Telephone: N/A
Last EDR Contact: 06/13/2016
Next Scheduled EDR Contact: 09/26/2016
Data Release Frequency: Annually

Oil/Gas Pipelines
Source: PennWell Corporation
Petroleum Bundle (Crude Oil, Refined Products, Petrochemicals, Gas Liquids (LPG/NGL), and Specialty Gases (Miscellaneous)) N = Natural Gas Bundle (Natural Gas, Gas Liquids (LPG/NGL), and Specialty Gases (Miscellaneous)). This map includes information copyrighted by PennWell Corporation. This information is provided on a best effort basis and PennWell Corporation does not guarantee its accuracy nor warrant its fitness for any particular purpose. Such information has been reprinted with the permission of PennWell.

Electric Power Transmission Line Data
Source: PennWell Corporation
This map includes information copyrighted by PennWell Corporation. This information is provided on a best effort basis and PennWell Corporation does not guarantee its accuracy nor warrant its fitness for any particular purpose. Such information has been reprinted with the permission of PennWell.

Sensitive Receptors: There are individuals deemed sensitive receptors due to their fragile immune systems and special sensitivity to environmental discharges. These sensitive receptors typically include the elderly, the sick, and children. While the location of all sensitive receptors cannot be determined, EDR indicates those buildings and facilities - schools, daycares, hospitals, medical centers, and nursing homes - where individuals who are sensitive receptors are likely to be located.

AHA Hospitals:
Source: American Hospital Association, Inc.
Telephone: 312-280-5991
The database includes a listing of hospitals based on the American Hospital Association's annual survey of hospitals.

Medical Centers: Provider of Services Listing
Source: Centers for Medicare & Medicaid Services
Telephone: 410-786-3000
A listing of hospitals with Medicare provider number, produced by Centers of Medicare & Medicaid Services, a federal agency within the U.S. Department of Health and Human Services.

Nursing Homes
Source: National Institutes of Health
Telephone: 301-594-6248
Information on Medicare and Medicaid certified nursing homes in the United States.

Public Schools
Source: National Center for Education Statistics
Telephone: 202-502-7300
The National Center for Education Statistics' primary database on elementary and secondary public education in the United States. It is a comprehensive, annual, national statistical database of all public elementary and secondary schools and school districts, which contains data that are comparable across all states.

Private Schools
Source: National Center for Education Statistics
Telephone: 202-502-7300
The National Center for Education Statistics' primary database on private school locations in the United States.

Daycare Centers: Licensed Facilities
Source: Department of Social Services
Telephone: 916-657-4041

Flood Zone Data: This data, available in select counties across the country, was obtained by EDR in 2003 & 2011 from the Federal Emergency Management Agency (FEMA). Data depicts 100-year and 500-year flood zones as defined by FEMA.

NWI: National Wetlands Inventory. This data, available in select counties across the country, was obtained by EDR in 2002, 2005 and 2010 from the U.S. Fish and Wildlife Service.

State Wetlands Data: Wetland Inventory
Source: Department of Fish & Game
Telephone: 916-445-0411

GOVERNMENT RECORDS SEARCHED / DATA CURRENCY TRACKING

Current USGS 7.5 Minute Topographic Map
Source: U.S. Geological Survey

STREET AND ADDRESS INFORMATION

© 2015 TomTom North America, Inc. All rights reserved. This material is proprietary and the subject of copyright protection and other intellectual property rights owned by or licensed to Tele Atlas North America, Inc. The use of this material is subject to the terms of a license agreement. You will be held liable for any unauthorized copying or disclosure of this material.

APPENDIX III

SUPPORTING DOCUMENTATION


INQUIRY #: 3223824.5
YEAR: 1928
= 500'
N


INQUIRY #: 3223824.5
YEAR: 1938
= 555'
N



INQUIRY #: 3223824.5

YEAR: 1947

= 666'

N



INQUIRY #: 3223824.5

YEAR: 1956

= 400'

N



INQUIRY #: 3223824.5

YEAR: 1968

= 480'

N


INQUIRY #: 3223824.5
YEAR: 1976
= 666'
N


INQUIRY #: 3223824.5
YEAR: 1989
= 666'
N


INQUIRY #: 3223824.5
YEAR: 1994
= 500'
N


INQUIRY #: 3223824.5
YEAR: 2005
= 500'
N

14820-14830-14850 Carmenita Rd &13555 Excelsior Dr
14850 Carmenita Rd
Norwalk, CA 90650

Inquiry Number: 3223824.6
December 15, 2011

The EDR-City Directory Abstract

Environmental Data Resources Inc

440 Wheelers Farms Road
Milford, CT 06461
800.352.0050
www.edrnet.com

TABLE OF CONTENTS

SECTION

Executive Summary

Findings

Thank you for your business.
Please contact EDR at 1-800-352-0050
with any questions or comments.

Disclaimer - Copyright and Trademark Notice

This Report contains certain information obtained from a variety of public and other sources reasonably available to Environmental Data Resources, Inc. It cannot be concluded from this Report that coverage information for the target and surrounding properties does not exist from other sources. **NO WARRANTY EXPRESSED OR IMPLIED, IS MADE WHATSOEVER IN CONNECTION WITH THIS REPORT. ENVIRONMENTAL DATA RESOURCES, INC. SPECIFICALLY DISCLAIMS THE MAKING OF ANY SUCH WARRANTIES, INCLUDING WITHOUT LIMITATION, MERCHANTABILITY OR FITNESS FOR A PARTICULAR USE OR PURPOSE. ALL RISK IS ASSUMED BY THE USER. IN NO EVENT SHALL ENVIRONMENTAL DATA RESOURCES, INC. BE LIABLE TO ANYONE, WHETHER ARISING OUT OF ERRORS OR OMISSIONS, NEGLIGENCE, ACCIDENT OR ANY OTHER CAUSE, FOR ANY LOSS OR DAMAGE, INCLUDING, WITHOUT LIMITATION, SPECIAL, INCIDENTAL, CONSEQUENTIAL, OR EXEMPLARY DAMAGES. ANY LIABILITY ON THE PART OF ENVIRONMENTAL DATA RESOURCES, INC. IS STRICTLY LIMITED TO A REFUND OF THE AMOUNT PAID FOR THIS REPORT.** Purchaser accepts this Report "AS IS". Any analyses, estimates, ratings, environmental risk levels or risk codes provided in this Report are provided for illustrative purposes only, and are not intended to provide, nor should they be interpreted as providing any facts regarding, or prediction orforecast of, any environmental risk for any property. Only a Phase I Environmental Site Assessment performed by an environmental professional can provide information regarding the environmental risk for any property. Additionally, the information provided in this Report is not to be construed as legal advice.

Copyright 2009 by Environmental Data Resources, Inc. All rights reserved. Reproduction in any media or format, in whole or in part, of any report or map of Environmental Data Resources, Inc. or its affiliates is prohibited without prior written permission.

EDR and its logos (including Sanborn and Sanborn Map) are trademarks of Environmental Data Resources, Inc. or its affiliates. All other trademarks used herein are the property of their respective owners.

EXECUTIVE SUMMARY

DESCRIPTION

Environmental Data Resources, Inc.'s (EDR) City Directory Abstract is a screening tool designed to assist environmental professionals in evaluating potential liability on a target property resulting from past activities. EDR's City Directory Abstract includes a search and abstract of available city directory data. For each address, the directory lists the name of the corresponding occupant at five year intervals.

RESEARCH SUMMARY

The following research sources were consulted in the preparation of this report. An "X" indicates where information was identified in the source and provided in this report.

Year	Source	TP	Adjoining	Text Abstract	Source Image
2007	Research Source Not Available	X	X	X	-
1997	Research Source Not Available	X	X	X	-
1987	Research Source Not Available	X	X	X	-
1982	Research Source Not Available	-	X	X	-
1975	Research Source Not Available	-	X	X	-

EXECUTIVE SUMMARY

SELECTED ADDRESSES

The following addresses were selected by the client, for EDR to research. An "X" indicates where information was identified.

Address	*Type*	*Findings*
14714 Carmenita Rd	Client Entered	X
14820 Carmenita Rd	Client Entered	X
14830 Carmenita Rd	Client Entered	X
14838 Carmenita Rd	Client Entered	X
14910 Carmenita Rd	Client Entered	X
13555 Excelsior Dr	Client Entered	X

FINDINGS

TARGET PROPERTY INFORMATION

ADDRESS

14850 Carmenita Rd
Norwalk, CA 90650

FINDINGS DETAIL

Target Property research detail.

Year	*Uses*	*Source*
2007		Research Source Not Available
1997	Calwestern Rv Sales & Service	HAINES & COMPANY INC.
1987	Ca Wst Rv Mar S&S	HAINES & COMPANY INC.

FINDINGS

ADJOINING PROPERTY DETAIL

The following Adjoining Property addresses were researched for this report. Detailed findings are provided for each address.

Carmenita Rd

Carmenita Rd

Year	Uses	Source
2007		Research Source Not Available

14714 Carmenita Rd

Year	Uses	Source
2007		Research Source Not Available
1997	Hopper & Holmes Atty	Research Source Not Available
1987	Office Building (5 Occupants)	Research Source Not Available
1982	Office Building (5 Occupants)	Research Source Not Available
	Tower Industries	Research Source Not Available

14820 Carmenita Rd

Year	Uses	Source
2007		Research Source Not Available

14830 Carmenita Rd

Year	Uses	Source
2007		Research Source Not Available
1997	Wesfac	Research Source Not Available
1987	Johnson Controls	Research Source Not Available
1982	Western Piping Div	Research Source Not Available
1975	Silvercrest Indstrs	Research Source Not Available

14838 Carmenita Rd

Year	Uses	Source
2007		Research Source Not Available

14910 Carmenita Rd

Year	Uses	Source
2007		Research Source Not Available
1997	Burke Industries Case	Research Source Not Available
1987	Custom Silicone	Research Source Not Available
1982	Meredith Mfg Co	Research Source Not Available

FINDINGS

Year	Uses	Source
1975	Meredith Mfg Co	Research Source Not Available

Excelsior Dr

13555 Excelsior Dr

Year	Uses	Source
2007		Research Source Not Available
1997	No Return	Research Source Not Available
1987	Genl Elec Tps	Research Source Not Available
	No Return	Research Source Not Available
	Pearson TRckg & Rggng	Research Source Not Available

FINDINGS

TARGET PROPERTY: ADDRESS NOT IDENTIFIED IN RESEARCH SOURCE

The following Target Property addresses were researched for this report, and the addresses were not identified in the research source.

Address Researched	Address Not Identified in Research Source
14850 Carmenita Rd	1982, 1975

ADJOINING PROPERTY: ADDRESSES NOT IDENTIFIED IN RESEARCH SOURCE

The following Adjoining Property addresses were researched for this report, and the addresses were not identified in research source.

Address Researched	Address Not Identified in Research Source
Carmenita Rd	No Years Found
13555 Excelsior Dr	1982, 1975
14714 Carmenita Rd	1975
14820 Carmenita Rd	1997, 1987, 1982, 1975
14830 Carmenita Rd	No Years Found
14838 Carmenita Rd	1997, 1987, 1982, 1975
14910 Carmenita Rd	No Years Found

14820-14830-14850 Carmenita Rd &13555 Excelsior Dr
14850 Carmenita Rd
Norwalk, CA 90650

Inquiry Number: 3223824.3
December 13, 2011

Certified Sanborn® Map Report

EDR® Environmental Data Resources Inc

440 Wheelers Farms Road
Milford, CT 06461
800.352.0050
www.edrnet.com

Certified Sanborn® Map Report

12/13/11

Site Name:
14820-14830-14850 Carmenita
14850 Carmenita Rd
Norwalk, CA 90650

Client Name:
Andersen Environmental
9937 Jefferson Boulevard
Culver City, CA 90232

EDR Inquiry # 3223824.3

Contact: Heather Nilson

EDR® Environmental Data Resources Inc

The complete Sanborn Library collection has been searched by EDR, and fire insurance maps covering the target property location provided by Andersen Environmental were identified for the years listed below. The certified Sanborn Library search results in this report can be authenticated by visiting www.edrnet.com/sanborn and entering the certification number. Only Environmental Data Resources Inc. (EDR) is authorized to grant rights for commercial reproduction of maps by Sanborn Library LLC, the copyright holder for the collection.

Certified Sanborn Results:

Site Name: 14820-14830-14850 Carmenita Rd &13555
Address: 14850 Carmenita Rd
City, State, Zip: Norwalk, CA 90650
Cross Street:
P.O. # NA
Project: 1112-1170, 1112-1171, 1112-117
Certification # 9C6D-4B7D-988F

Sanborn® Library search results
Certification # 9C6D-4B7D-988F

UNMAPPED PROPERTY

This report certifies that the complete holdings of the Sanborn Library, LLC collection have been searched based on client supplied target property information, and fire insurance maps covering the target property were not found.

The Sanborn Library includes more than 1.2 million Sanborn fire insurance maps, which track historical property usage in approximately 12,000 American cities and towns. Collections searched:

- ✓ Library of Congress
- ✓ University Publications of America
- ✓ EDR Private Collection

The Sanborn Library LLC Since 1866™

Limited Permission To Make Copies

Andersen Environmental (the client) is permitted to make up to THREE photocopies of this Sanborn Map transmittal and each fire insurance map accompanying this report solely for the limited use of its customer. No one other than the client is authorized to make copies. Upon request made directly to an EDR Account Executive, the client may be permitted to make a limited number of additional photocopies. This permission is conditioned upon compliance by the client, its customer and their agents with EDR's copyright policy; a copy of which is available upon request.

Disclaimer - Copyright and Trademark notice

This Report contains certain information obtained from a variety of public and other sources reasonably available to Environmental Data Resources, Inc. It cannot be concluded from this Report that coverage information for the target and surrounding properties does not exist from other sources. NO WARRANTY EXPRESSED OR IMPLIED, IS MADE WHATSOEVER IN CONNECTION WITH THIS REPORT. ENVIRONMENTAL DATA RESOURCES, INC. SPECIFICALLY DISCLAIMS THE MAKING OF ANY SUCH WARRANTIES, INCLUDING WITHOUT LIMITATION, MERCHANTABILITY OR FITNESS FOR A PARTICULAR USE OR PURPOSE. ALL RISK IS ASSUMED BY THE USER. IN NO EVENT SHALL ENVIRONMENTAL DATA RESOURCES, INC. BE LIABLE TO ANYONE, WHETHER ARISING OUT OF ERRORS OR OMISSIONS, NEGLIGENCE, ACCIDENT OR ANY OTHER CAUSE, FOR ANY LOSS OF DAMAGE, INCLUDING, WITHOUT LIMITATION, SPECIAL, INCIDENTAL CONSEQUENTIAL, OR EXEMPLARY DAMAGES. ANY LIABILITY ON THE PART OF ENVIRONMENTAL DATA RESOURCES, INC. IS STRICTLY LIMITED TO A REFUND OF THE AMOUNT PAID FOR THIS REPORT. Purchaser accepts this Report "AS IS". Any analyses, estimates, ratings, environmental risk levels or risk codes provided in this Report are provided for illustrative purposes only, and are not intended to provide, nor should they be interpreted as providing any facts regarding, or prediction or forecast of, any environmental risk for any property. Only a Phase I Environmental Site Assessment performed by an environmental professional can provide information regarding the environmental risk for any property. Additionally, the information provided in this Report is not to be construed as legal advice.

Copyright 2011 by Environmental Data Resources, Inc. All rights reserved. Reproduction in any media or format, in whole or in part, of any report or map of Environmental Data Resources, Inc., or its affiliates, is prohibited without prior written permission.

EDR and its logos (including Sanborn and Sanborn Map) are trademarks of Environmental Data Resources, Inc. or its affiliates. All other trademarks used herein are the property of their respective owners.

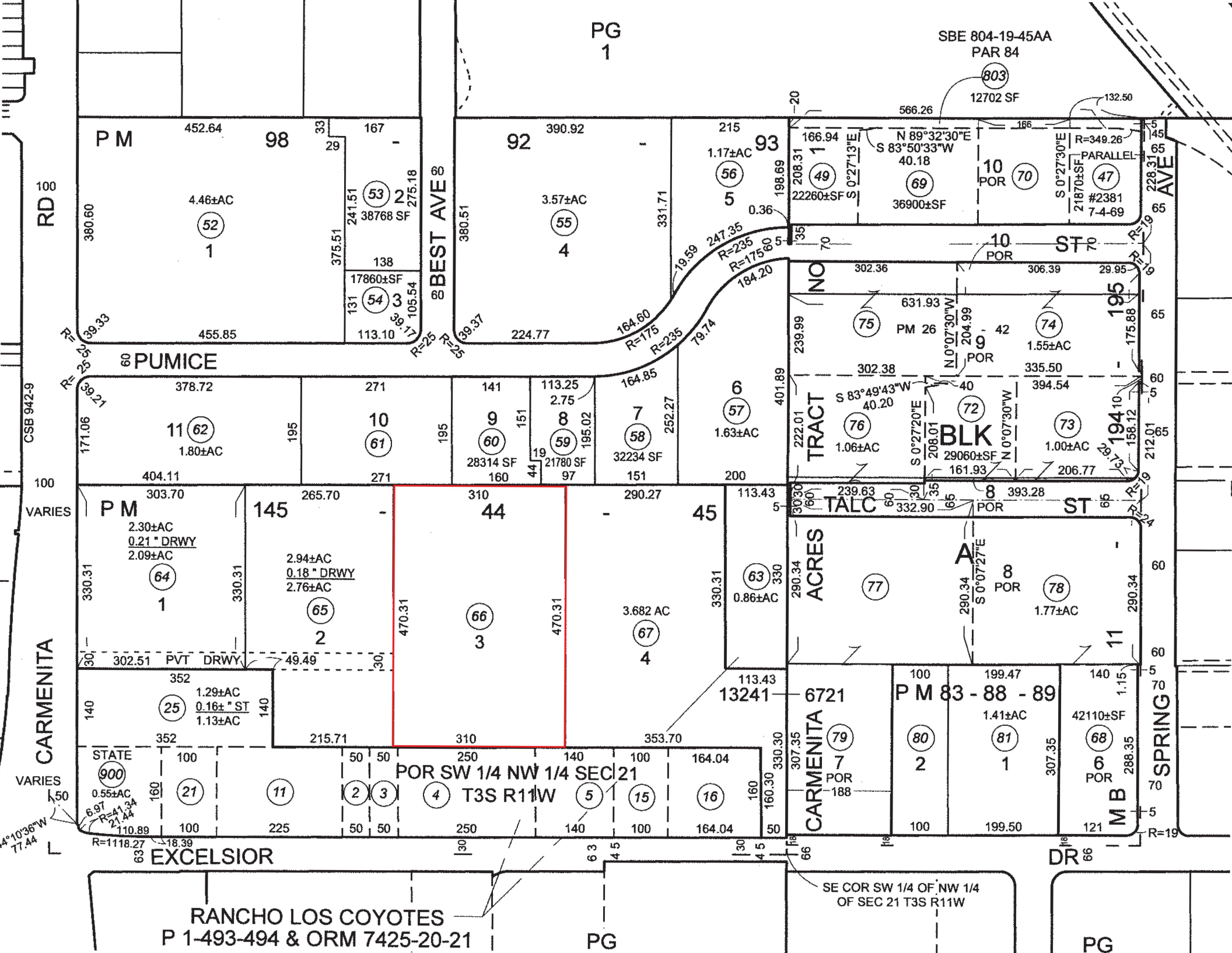
PG 1
SBE 804-19-45AA
PAR 84
803
12702 SF
P M 98
92
93
4.46±AC
52
1
53
2
38768 SF
17860±SF
54
3
3.57±AC
55
4
1.17±AC
56
5
22260±SF
49
69
36900±SF
10 POR
70
47
#2381
7-4-69
PARALLEL
BEST AVE
PUMICE
RD
CSB 942-9
NO
ST
195
194
TRACT
BLK
TALC
ST
ACRES
A
11
8 POR
78
1.77±AC
PM 26
42
9 POR
75
74
1.55±AC
76
1.06±AC
72
29060±SF
73
1.00±AC
8 POR
11
P M 145
44
45
2.30±AC
0.21 " DRWY
2.09±AC
64
1
2.94±AC
0.18 " DRWY
2.76±AC
65
2
66
3
3.682 AC
67
4
63
0.86±AC
PVT DRWY
1.29±AC
0.16± " ST
1.13±AC
25
13241
6721
P M 83 - 88 - 89
1.41±AC
81
1
42110±SF
68
6 POR
79
7 POR
80
2
CARMENITA
SPRING
M B
STATE
900
0.55±AC
21
11
2
3
4
5
15
16
POR SW 1/4 NW 1/4 SEC 21
T3S R11W
VARIES
EXCELSIOR
DR
SE COR SW 1/4 OF NW 1/4
OF SEC 21 T3S R11W
RANCHO LOS COYOTES
P 1-493-494 & ORM 7425-20-21
PG
PG

cel Details

kept at the South District Office
s site updated?

8069-002-066
14830 CARMENITA RD NORWALK CA 90650
Commercial / Industrial
26 / 26811
13241

ion

for Recent Sales

11/24/1997
$436,138
$1,030,398
$0
$0
$0
$0
$0
$0

ation for 2016/17, as well as any
oll Values will be available after
ember 30, 2016
al taxes

escription

R BK 145 P 44-45 OF

1
41,880
Year Built: 1973 / 1973
ns 0 / 0
0

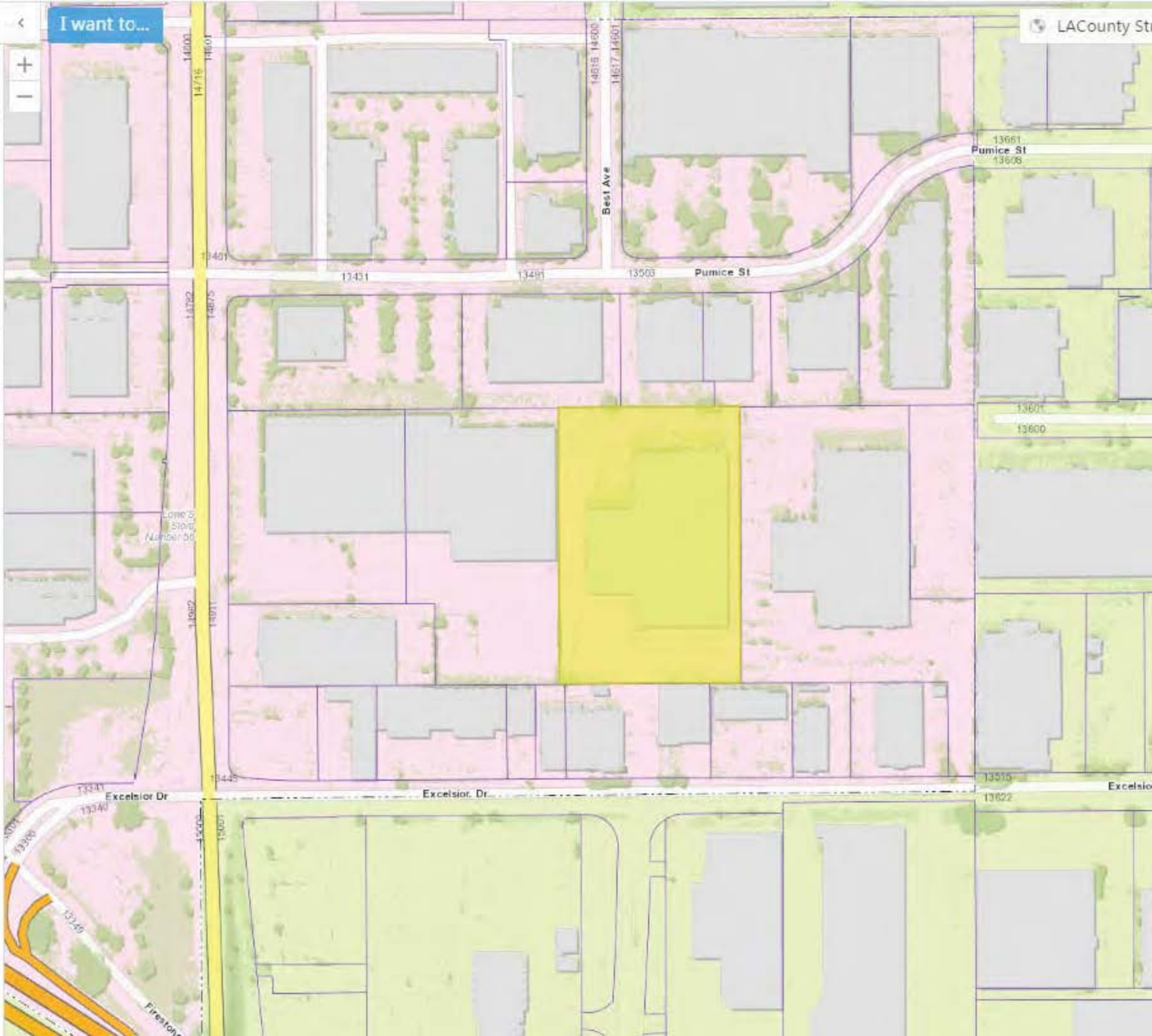

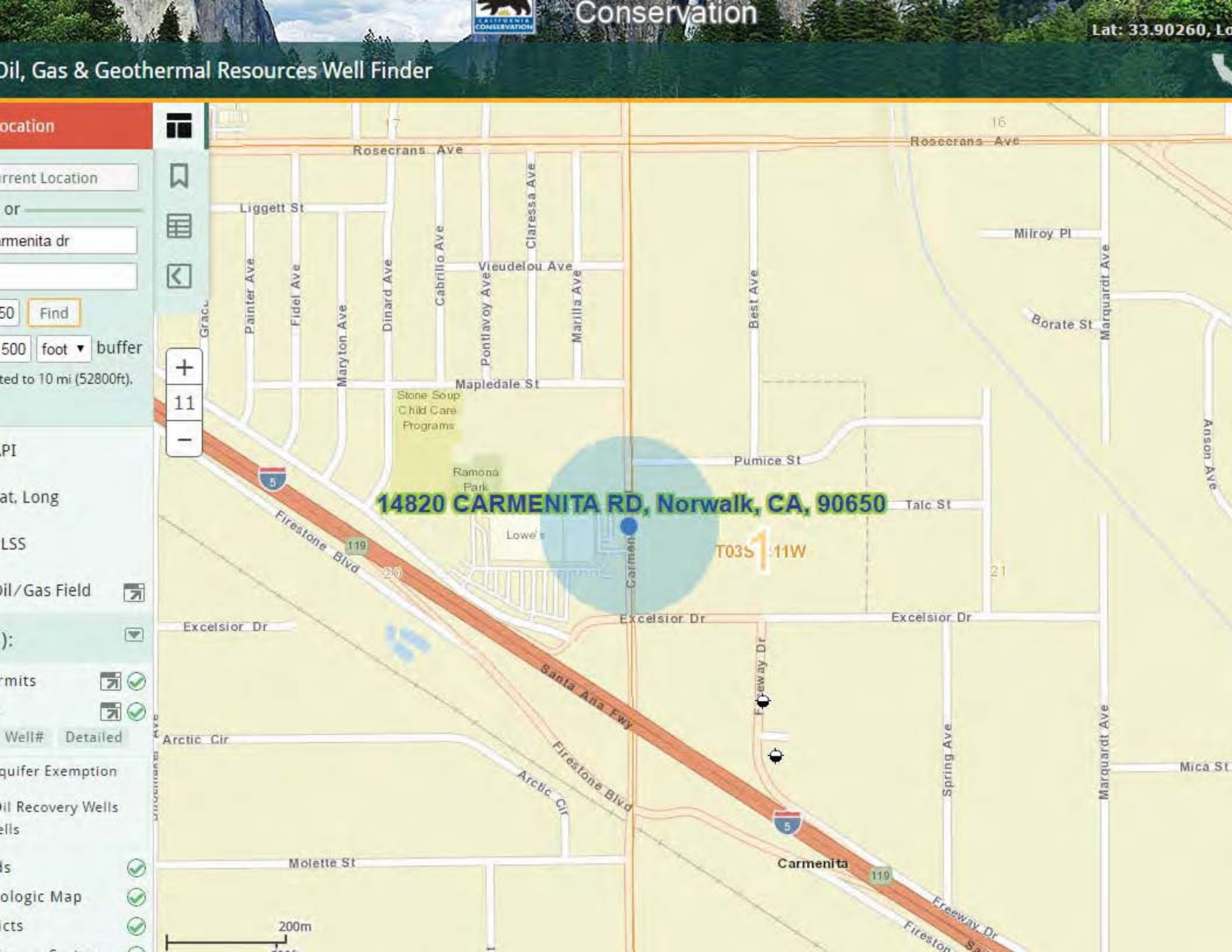
Conservation
Lat: 33.90260, Lo
Oil, Gas & Geothermal Resources Well Finder
ocation
rrent Location
or
rmenita dr
50
Find
500
foot
buffer
ted to 10 mi (52800ft).
PI
at, Long
LSS
il/Gas Field
):
rmits
Well#
Detailed
quifer Exemption
il Recovery Wells
ells
ds
ologic Map
icts
14820 CARMENITA RD, Norwalk, CA, 90650
T03S
11W
Rosecrans Ave
Liggett St
Vieudelou Ave
Mapledale St
Stone Soup Child Care Programs
Ramona Park
Pumice St
Talc St
Lowe's
Excelsior Dr
Arctic Cir
Molette St
Milroy Pl
Borate St
Marquardt Ave
Best Ave
Painter Ave
Fidel Ave
Maryton Ave
Dinard Ave
Cabrillo Ave
Pontiavoy Ave
Claressa Ave
Marilla Ave
Carmen
Spring Ave
Freeway Dr
Firestone Blvd
Santa Ana Fwy
Carmenita
Mica St
Anson Ave
200m



SHOW SITES WITHIN 1000 FEET OF THE FOLLOWING ADDRESS: Go

TLY VISIBLE ON MAP — **8 SITES LISTED** — EXPORT

	STATUS	PROJECT TYPE	ADDRESS	CIT
MERCE CENTER	NO FURTHER ACTION	VOLUNTARY CLEANUP	13230, 13310, 13320, 13340, 13360, 13370 AND 13380 EAST FIRESTONE BOULEVARD	SA
D TRUCK SALES-13407 E FREEWAY	NO FURTHER ACTION	VOLUNTARY CLEANUP	13407 EAST FREEWAY DRIVE	SA
D TRUCK SALES-13443 E FREEWAY	NO FURTHER ACTION	VOLUNTARY CLEANUP	13443 EAST FREEWAY DRIVE	SA
RLINE WHEEL FACILITY	ACTIVE	VOLUNTARY CLEANUP	15105 RADIUS PLACE AND 13521 FREEWAY DRIVE	SA
INC. - SANTA FE SPRINGS	NO ACTION REQUIRED	TIERED PERMIT	13320 E. FIRESTONE BOULEVARD	SA
INC.	CERTIFIED O&M - LAND USE RESTRICTIONS ONLY	TIERED PERMIT	14700 SPRING AVENUE	SA
RUITS, INC.	REFER: OTHER AGENCY	TIERED PERMIT	14725 CARMENITA	NO

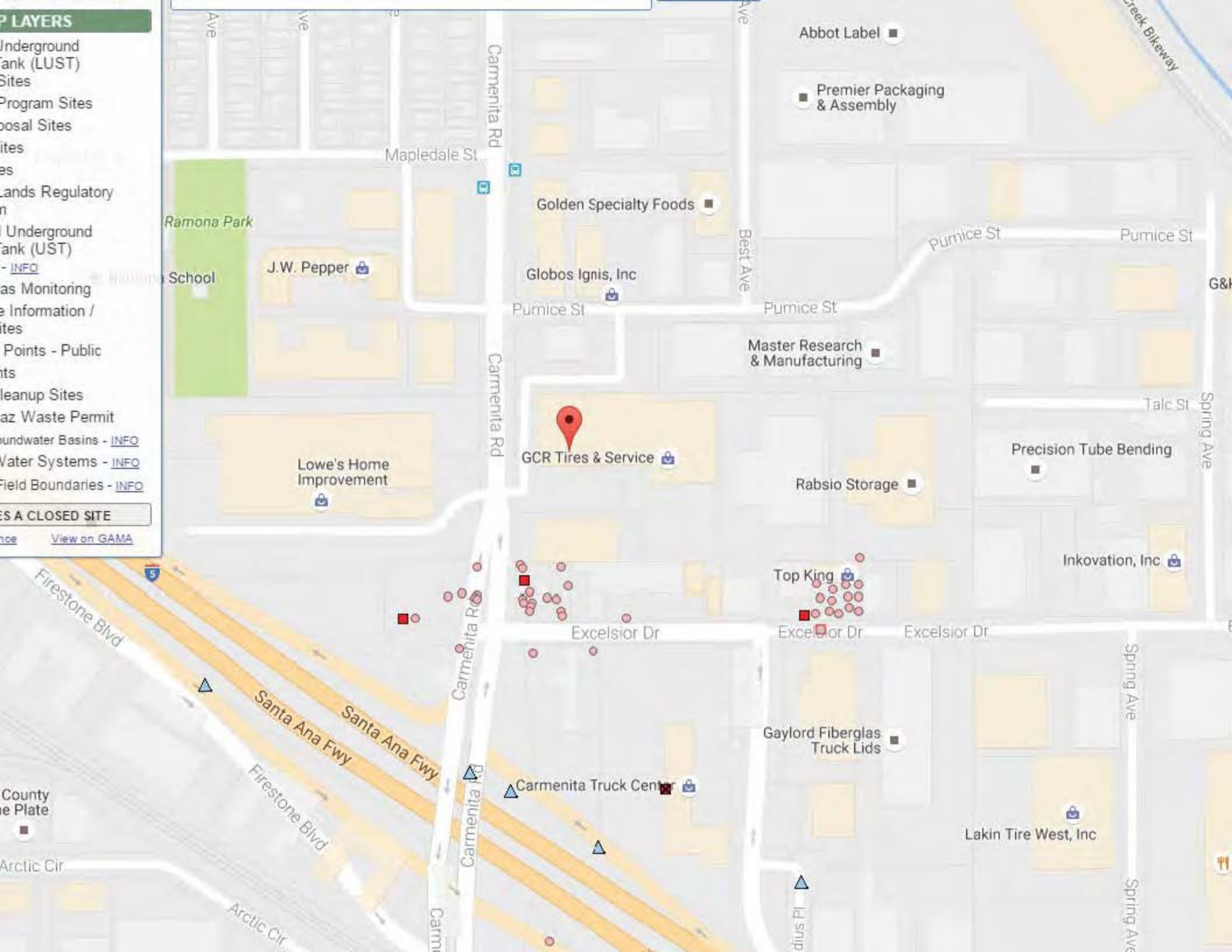
P LAYERS
Underground
Tank (LUST)
Sites
Program Sites
posal Sites
ites
es
Lands Regulatory
n
Underground
Tank (UST)
- INFO
as Monitoring
e Information /
ites
Points - Public
nts
leanup Sites
az Waste Permit
undwater Basins - INFO
Water Systems - INFO
Field Boundaries - INFO
ES A CLOSED SITE
nce
View on GAMA
Abbot Label
Premier Packaging
& Assembly
Mapledale St
Golden Specialty Foods
Ramona Park
School
J.W. Pepper
Globos Ignis, Inc
Pumice St
Pumice St
Pumice St
Pumice St
Master Research
& Manufacturing
Carmenita Rd
Best Ave
Talc St
Spring Ave
GCR Tires & Service
Lowe's Home
Improvement
Precision Tube Bending
Rabsio Storage
Inkovation, Inc
Top King
Excelsior Dr
Excelsior Dr
Excelsior Dr
Firestone Blvd
Santa Ana Fwy
Santa Ana Fwy
Gaylord Fiberglas
Truck Lids
Carmenita Truck Center
Firestone Blvd
County
e Plate
Lakin Tire West, Inc
Arctic Cir
Arctic Cir
Spring Ave
Spring Ave

ional Wetlands Inventory - V2
ce waters and wetlands

ABOUT | GET DATA | PRINT | G

BASEMAPS >

MAP LAYERS >

apping Areas

e

rce Type

ge Scale

ge Year

terest

es

tland Data

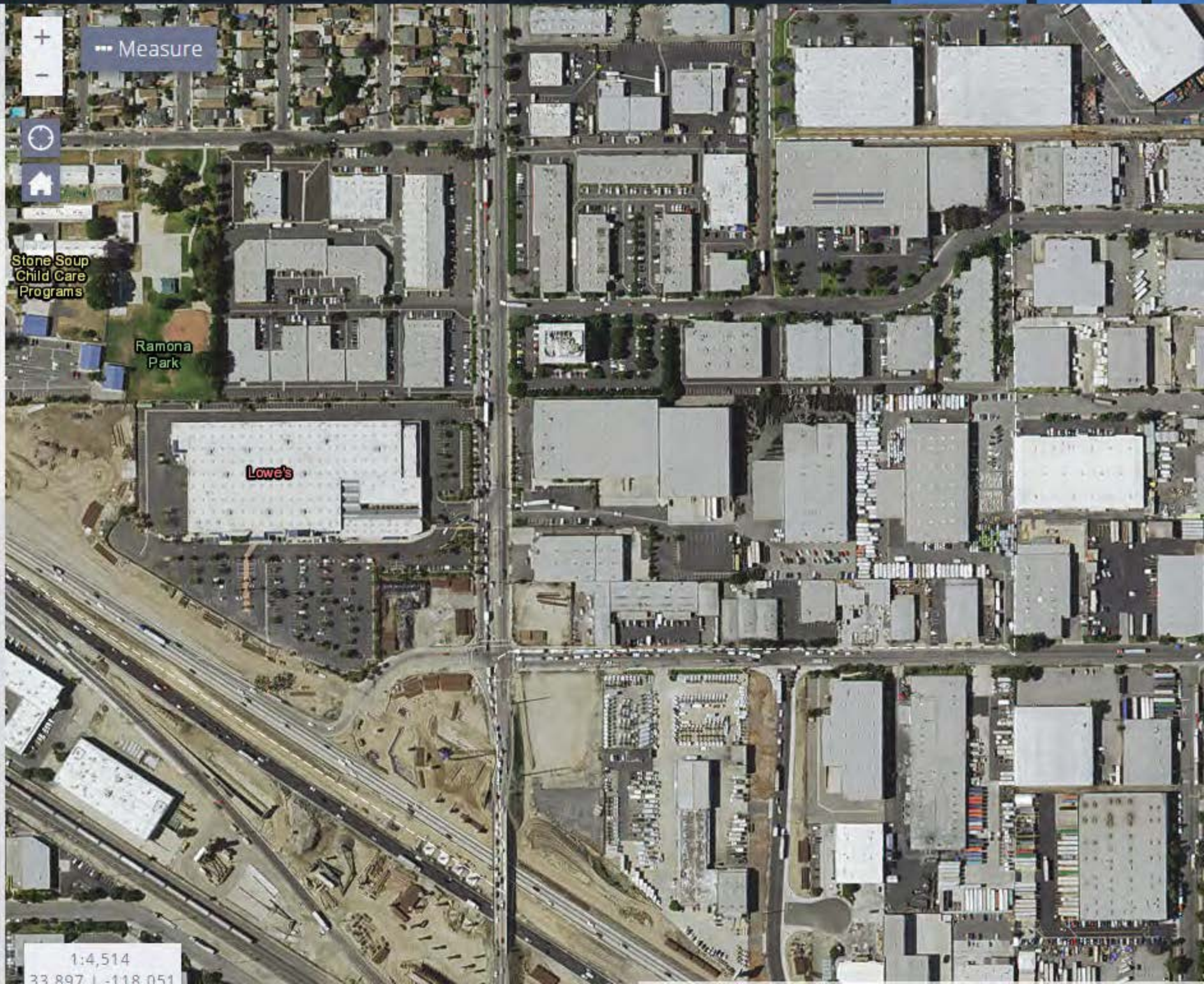

SOUTH COAST AIR QUALITY MANAGEMENT DISTRICT
21865 East Copley Drive, Diamond Bar, CA 91765

PERMIT TO OPERATE

Permit No.
F48693
A/N 382905

This initial permit must be renewed ANNUALLY unless the equipment is moved, or changes ownership.
If the billing for annual renewal fee (Rule 301.f) is not received by the expiration date, contact the District.

LEGAL OWNER
OR OPERATOR: COMMERCIAL TIRE NETWORK, LLC
14830 CARMENITA RD
NORWALK, CA 90650

ID 125787

Equipment Location: 14830 CARMENITA RD, NORWALK, CA 90650

Equipment Description:

TIRE BUFFER, BANDAG, MODEL 8120, WITH A B & J WATER SPRAY SYSTEM FOR THE RASP.

Conditions:

1) OPERATION OF THIS EQUIPMENT SHALL BE CONDUCTED IN ACCORDANCE WITH ALL DATA AND SPECIFICATIONS SUBMITTED WITH THE APPLICATION UNDER WHICH THIS PERMIT IS ISSUED UNLESS OTHERWISE NOTED BELOW.

2) THIS EQUIPMENT SHALL BE PROPERLY MAINTAINED AND KEPT IN GOOD OPERATING CONDITION AT ALL TIMES.

3) THE EQUIPMENT SHALL NOT BE OPERATED UNLESS IT IS VENTED TO ONLY TO AIR POLLUTION CONTROL EQUIPMENT WHICH IS IN FULL USE AND WHICH HAS BEEN ISSUED A PERMIT TO OPERATE BY THE EXECUTIVE OFFICER.

4) THIS TIRE BUFFER SHALL NOT BE OPERATED UNLESS THE WATER SPRAY SYSTEM IS IN FULL USE DURING TIRE BUFFING.

NOTICE

IN ACCORDANCE WITH RULE 206, THIS PERMIT TO OPERATE OR COPY SHALL BE POSTED ON OR WITHIN 8 METERS OF THE EQUIPMENT.

FILE COPY

PERMIT TO OPERATE

CONTINUATION OF PERMIT TO OPERATE

THIS PERMIT DOES NOT AUTHORIZE THE EMISSION OF AIR CONTAMINANTS IN EXCESS OF THOSE ALLOWED BY DIVISION 26 OF THE HEALTH AND SAFETY CODE OF THE STATE OF CALIFORNIA OR THE RULES OF THE AIR QUALITY MANAGEMENT DISTRICT. THIS PERMIT CANNOT BE CONSIDERED AS PERMISSION TO VIOLATE EXISTING LAWS, ORDINANCES, REGULATIONS OR STATUTES OF OTHER GOVERNMENT AGENCIES.

EXECUTIVE OFFICER

By Dorris M. Bailey/dh04
2/07/2002

FILE COPY

South Coast Air Quality Management District
P. O. Box 4944
Diamond Bar, CA 91765
(909) 396-2000

APPLICATION FOR PERMIT TO CONSTRUCT AND PERMIT TO OPERATE
FORM 400 - A

Non-Title V Facilities: This form must be accompanied by one or more 400-E-xx series form(s). Complete this side of form only.
Title V Facilities: Complete both sides of this form. Include additional forms as necessary.

NC/NOV NUMBER: P29856
INSPECTOR J. LEE **SECTOR** RM
ISSUE DATE 11/14/2000

Section I - Company Information

LEGAL NAME OF OPERATOR: Commercial Tire Network, LLC — ☒ IRS OR ☐ S. S. NUMBER: 954762221
PERMIT TO BE ISSUED TO (SEE INSTRUCTIONS)
BUSINESS MAILING ADDRESS: 14830 Carmenita Road, Norwalk, Ca. 90650-5231
PERMIT MAILING ADDRESS, IF DIFFERENT FROM BUSINESS MAILING ADDRESS

TYPE OF ORGANIZATION
☐ Corporation ☐ Limited Partnership ☐ Government Entity
☐ Individual ☐ General Partnership ☒ Other (Fill in): LLC

ARE YOU A SMALL BUSINESS? (SEE INSTRUCTIONS) ☐ Yes ☒ No
AVERAGE ANNUAL GROSS RECEIPTS $
NUMBER OF EMPLOYEES 30-32
IS YOUR BUSINESS 51 % OR MORE WOMAN/MINORITY OWNED? ☐ Yes ☒ No

THIS SECTION IS REQUIRED FOR ALL APPLICATIONS FOR NEW CONSTRUCTION OR MAJOR MODIFICATIONS.
ARE ALL MAJOR SOURCES UNDER SAME OWNERSHIP IN CALIFORNIA IN COMPLIANCE WITH FEDERAL, STATE, AND LOCAL AIR POLLUTION CONTROL RULES? ☒ Yes ☐ No
ARE YOU THE OWNER OF THE EQUIPMENT UNDER THIS APPLICATION? ☒ Yes ☐ No ☐ IRS OR ☐ S. S. NUMBER OF OWNER
IF NO, ENTER THE LEGAL NAME OF OWNER

Section II - Facility Information

EQUIPMENT ADDRESS/LOCATION: SAME AS ABOVE (NUMBER/STREET)
CITY OR COMMUNITY: CA, ZIP CODE
FACILITY NAME
FACILITY ID NUMBER: 125782 PS 2-27-01
PRINT NAME OF CONTACT PERSON: GEORGE TRUN
TITLE OF CONTACT PERSON: MICHAEL LARA/PLANT MGR.
TYPE OF BUSINESS AT THIS FACILITY: TRUCK TIRE RETREADING/SALES & SER.
PRIMARY SIC CODE FOR THIS FACILITY
NUMBER OF EMPLOYEES AT THIS FACILITY
CONTACT PERSON'S TELEPHONE NUMBER: (562) 926-9275
CONTACT PERSON'S FAX NUMBER: (562) 926-0975
CONTACT PERSON'S E-MAIL ADDRESS: @

Section III - Application Type

DESCRIPTION OF EQUIPMENT: 8120 BANDAG BUFFER
PREVIOUS PERMIT #(S):

APPLICATION FOR (SEE INSTRUCTIONS):
☐ NEW CONSTRUCTION ☐ MODIFICATION ☐ CHANGE OF LOCATION
☒ EXISTING EQUIPMENT WITHOUT PERMIT ☐ CHANGE OF PERMITTEE ☐ CHANGE OF PERMIT CONDITION
☐ EXISTING EQUIPMENT WITH EXPIRED PERMIT

ARE YOU SUBMITTING MULTIPLE APPLICATIONS FOR EQUIPMENT IDENTICAL TO THAT DESCRIBED ABOVE? ☐ Yes ☐ No

☐ **APPLICATION FOR NON-TITLE V EQUIPMENT PERMIT. CHECK THE SUPPLEMENTAL SERIES 400-E-xx FORM(S) SUBMITTED WITH THIS 400-A FORM:**

____ 400-E-1	• PARTICULATE MATTER (PM_{10}) CONTROL EQUIPMENT	____ 400-E-13	• INTERNAL COMBUSTION EQUIPMENT
____ 400-E-2	• VOLATILE ORGANIC COMPOUND (VOC) CONTROL EQUIPMENT	____ 400-E-14	• OPEN PROCESS TANK
____ 400-E-3	• SCRUBBER	____ 400-E-14a	• OPEN PROCESS TANK, PROCESS LINE
____ 400-E-4	• ABRASIVE BLASTING EQUIPMENT	____ 400-E-15	• PRINTING EQUIPMENT
____ 400-E-6	• DEGREASER	____ 400-E-16	• SOLID MATERIALS STORAGE EQUIPMENT
____ 400-E-7	• DRY CLEANING EQUIPMENT	____ 400-E-17	• SPRAY BOOTH/OPEN SPRAY
____ 400-E-8	• ETHYLENE OXIDE STERILIZER	____ 400-E-17a	• POWDER SPRAY BOOTH
____ 400-E-9	• EXTERNAL COMBUSTION EQUIPMENT	____ 400-E-18	• STORAGE TANK (LIQUID & GASEOUS MAT'L)
____ 400-E-10	• FOOD BROILER/FRYER	____ 400-E-19	• WAVE SOLDER MACHINE
____ 400-E-11	• FUEL DISPENSING AND STORAGE EQUIPMENT	____ 400-E-20	• ASBESTOS REMOVAL EQUIPMENT
____ 400-E-12	• GAS TURBINE	____ NONE	• ADDITIONAL INFORMATION SUBMITTED AS REQUESTED ON FORM 400-E-GI

☐ **APPLICATION FOR TITLE V FACILITY PERMIT. PROVIDE INFORMATION REQUESTED ON REVERSE SIDE OF THIS FORM.**

I HEREBY CERTIFY THAT ALL INFORMATION CONTAINED HEREIN AND INFORMATION SUBMITTED WITH THIS APPLICATION IS TRUE AND CORRECT.
SIGNATURE OF RESPONSIBLE OFFICIAL OF FIRM: Michael Lara — TITLE OF RESPONSIBLE OFFICIAL OF FIRM: Plant Mgr.
TYPE OR PRINT NAME OF RESPONSIBLE OFFICIAL OF FIRM: George Trun
RESPONSIBLE OFFICIAL'S TELEPHONE NUMBER: (562) 926-9275
DATE SIGNED: 2/22/01

I HEREBY CERTIFY THAT ALL INFORMATION CONTAINED HEREIN AND INFORMATION SUBMITTED WITH THIS APPLICATION IS TRUE AND CORRECT.
SIGNATURE OF PREPARER, IF PREPARED BY PERSON OTHER THAN RESPONSIBLE OFFICIAL OF FIRM: Michael Lara — TITLE OF PREPARER:
TYPE OR PRINT NAME OF PREPARER, IF PREPARED BY PERSON OTHER THAN RESPONSIBLE OFFICIAL OF FIRM: Commercial Tire Network LLC
PREPARER'S TELEPHONE NUMBER: (562) 926-9275
DATE SIGNED: / /

TITLE V FACILITIES ONLY: COMPLETE OTHER SIDE

AQMD USE ONLY	APPLICATION/TRACKING #	PROJECT #	TYPE B C D	EQUIPMENT CATEGORY CODE:	FEE SCHEDULE:	VALIDATION
	382905 — B	2/27/01		____/____	$	2230102

ENG. A R DATE	ENG. A R DATE	CLASS I III IV	ASSIGNMENT UNIT F ENGINEER	ENF. SECT.	CHECK/MONEY ORDER	AMOUNT
					005315	$3296.95

FORM 400-A, Rev. 10/97
#10132

SOUTH COAST AIR QUALITY MANAGEMENT DISTRICT
21865 Copley Drive, Diamond Bar, CA 91765

PERMIT TO CONSTRUCT/OPERATE

Permit No.
F86643
A/N 462754

This initial permit must be renewed ANNUALLY unless the equipment is moved, or changes ownership.
If the billing for the annual renewal fee (Rule 301.f) is not received by the expiration date, contact the District.

Legal Owner
or Operator:

ID 142418

14830 CARMENITA RD LLC/GCR TIRE CTRS
1200 FIRESTONE PKY
AKRON, OH 44317

Equipment Location: 14830 CARMENITA RD, NORWALK, CA 90650

Equipment Description :

AIR POLLUTION CONTROL SYSTEM CONSISTING OF:

1. CYCLONE SEPARATOR, AIR TECH ENTERPRISES, MODEL BT18G30, 4'-3" DIA. X 13'-11 " L.

2. EXHAUST SYSTEM WITH A 30 HP. BLOWER VENTING THREE TIRE BUFFERS.

Conditions :

1. OPERATION OF THIS EQUIPMENT SHALL BE CONDUCTED IN ACCORDANCE WITH ALL DATA AND SPECIFICATIONS SUBMITTED WITH THE APPLICATION UNDER WHICH THIS PERMIT IS ISSUED UNLESS OTHERWISE NOTED BELOW.

2. THIS EQUIPMENT SHALL BE PROPERLY MAINTAINED AND KEPT IN GOOD OPERATING CONDITION AT ALL TIMES.

FILE COPY

PERMIT TO CONSTRUCT/OPERATE

NOTICE

IN ACCORDANCE WITH RULE 206, THIS PERMIT TO OPERATE OR COPY SHALL BE POSTED ON OR WITHIN 8 METERS OF THE EQUIPMENT.

THIS PERMIT DOES NOT AUTHORIZE THE EMISSION OF AIR CONTAMINANTS IN EXCESS OF THOSE ALLOWED BY DIVISION 26 OF THE HEALTH AND SAFETY CODE OF THE STATE OF CALIFORNIA OR THE RULES OF THE AIR QUALITY MANAGEMENT DISTRICT. THIS PERMIT CANNOT BE CONSIDERED AS PERMISSION TO VIOLATE EXISTING LAWS, ORDINANCES, REGULATIONS OR STATUTES OF OTHER *GOVERNMENT AGENCIES.*

EXECUTIVE OFFICER

Dorris M Bailey

By Dorris M.Bailey/SB02
12/29/2006

FILE COPY

South Coast Air Quality Management District
P. O. Box 4944
Diamond Bar, CA 91765
(909) 396-2000

APPLICATION FOR PERMIT TO CONSTRUCT AND PERMIT TO OPERATE
FORM 400 - A

Non-Title V Facilities: This form must be accompanied by one or more 400-E-xx series form(s). Complete this side of form only.
Title V Facilities: Complete both sides of this form. Include additional forms as necessary.

NC/NOV NUMBER: P43885
INSPECTOR JN 01 **SECTOR** RM
ISSUE DATE 10/07/04

Section I - Company Information

LEGAL NAME OF OPERATOR: 14830 CARMENITA ROAD LLC., DBA. GCR TIRE CENTERS ☐ IRS OR ☐ S. S. NUMBER

PERMIT TO BE ISSUED TO (SEE INSTRUCTIONS): 14830 CAMENITA ROAD LLC., DBA. GCR TIRE CENTERS

BUSINESS MAILING ADDRESS: 1200 FIRESTONE PARKWAY, AKRON, OH 44317

PERMIT MAILING ADDRESS, IF DIFFERENT FROM BUSINESS MAILING ADDRESS:

TYPE OF ORGANIZATION
☐ Corporation ✔ Limited Partnership ☐ Government Entity
☐ Individual ☐ General Partnership ☐ Other (Fill in):

ARE YOU A SMALL BUSINESS? (SEE INSTRUCTIONS) ☐ Yes ✔ No
AVERAGE ANNUAL GROSS RECEIPTS $
NUMBER OF EMPLOYEES
IS YOUR BUSINESS 51 % OR MORE WOMAN/MINORITY OWNED? ☐ Yes ✔ No

THIS SECTION IS REQUIRED FOR ALL APPLICATIONS FOR NEW CONSTRUCTION OR MAJOR MODIFICATIONS.
ARE ALL MAJOR SOURCES UNDER SAME OWNERSHIP IN CALIFORNIA IN COMPLIANCE WITH FEDERAL, STATE, AND LOCAL AIR POLLUTION CONTROL RULES? ✔ Yes ☐ No
ARE YOU THE OWNER OF THE EQUIPMENT UNDER THIS APPLICATION? ☐ Yes ☐ No ☐ IRS OR ☐ S. S. NUMBER OF OWNER
IF NO, ENTER THE LEGAL NAME OF OWNER

Section II - Facility Information

EQUIPMENT ADDRESS/LOCATION: 14830 CAMENITA ROAD (NUMBER/STREET)
NORWALK (CITY OR COMMUNITY) CA, 90650 (ZIP CODE)
FACILITY NAME: GCR TIRE CENTERS
FACILITY ID NUMBER: ~~999966~~ 142418
PRINT NAME OF CONTACT PERSON: WELDON ROSSER
TITLE OF CONTACT PERSON: ASSISTANT MANAGER, U.S RETAIL OPERATIONS
TYPE OF BUSINESS AT THIS FACILITY: TIRE RETREADING OPERATION
PRIMARY SIC CODE FOR THIS FACILITY: 7534
NUMBER OF EMPLOYEES AT THIS FACILITY:
CONTACT PERSON'S TELEPHONE NUMBER: (512) 585-3741
CONTACT PERSON'S FAX NUMBER: ( ) -
CONTACT PERSON'S E-MAIL ADDRESS:

Section III – Application Type

DESCRIPTION OF EQUIPMENT: CYCONE FOR TIRE BUFFERS
PREVIOUS PERMIT #(S): F73248 ?

APPLICATION FOR (SEE INSTRUCTIONS):
☐ NEW CONSTRUCTION ✔ MODIFICATION ☐ CHANGE OF LOCATION
☐ EXISTING EQUIPMENT WITHOUT PERMIT ☐ CHANGE OF PERMITTEE ☐ CHANGE OF PERMIT CONDITION
☐ EXISTING EQUIPMENT WITH EXPIRED PERMIT

ARE YOU SUBMITTING MULTIPLE APPLICATIONS FOR EQUIPMENT IDENTICAL TO THAT DESCRIBED ABOVE? ☐ Yes ✔ No

✔ **APPLICATION FOR NON-TITLE V EQUIPMENT PERMIT. CHECK THE SUPPLEMENTAL SERIES 400-E-xx FORM(S) SUBMITTED WITH THIS 400-A FORM:**

✔	400-E-1 • PARTICULATE MATTER (PM_{10}) CONTROL EQUIPMENT		400-E-13 • INTERNAL COMBUSTION EQUIPMENT
	400-E-2 • VOLATILE ORGANIC COMPOUND (VOC) CONTROL EQUIPMENT		400-E-14 • OPEN PROCESS TANK
	400-E-3 • SCRUBBER		400-E-14a • OPEN PROCESS TANK; PROCESS LINE
	400-E-4 • ABRASIVE BLASTING EQUIPMENT		400-E-15 • PRINTING EQUIPMENT
	400-E-6 • DEGREASER		400-E-16 • SOLID MATERIALS STORAGE EQUIPMENT
	400-E-7 • DRY CLEANING EQUIPMENT		400-E-17 • SPRAY BOOTH/OPEN SPRAY
	400-E-8 • ETHYLENE OXIDE STERILIZER		400-E-17a • POWDER SPRAY BOOTH
	400-E-9 • EXTERNAL COMBUSTION EQUIPMENT		400-E-18 • STORAGE TANK (LIQUID & GASEOUS MAT'L)
	400-E-10 • FOOD BROILER/FRYER		400-E-19 • WAVE SOLDER MACHINE
	400-E-11 • FUEL DISPENSING AND STORAGE EQUIPMENT		400-E-20 • ASBESTOS REMOVAL EQUIPMENT
	400-E-12 • GAS TURBINE		NONE • ADDITIONAL INFORMATION SUBMITTED AS REQUESTED ON FORM 400-E-GI

☐ **APPLICATION FOR TITLE V FACILITY PERMIT. PROVIDE INFORMATION REQUESTED ON REVERSE SIDE OF THIS FORM.**

I HEREBY CERTIFY THAT ALL INFORMATION CONTAINED HEREIN AND INFORMATION SUBMITTED WITH THIS APPLICATION IS TRUE AND CORRECT.
SIGNATURE OF RESPONSIBLE OFFICIAL OF FIRM: X Weldon Rosser
TITLE OF RESPONSIBLE OFFICIAL OF FIRM: ASSISTANT MANAGER, U.S RETAIL OPERATIONS
TYPE OR PRINT NAME OF RESPONSIBLE OFFICIAL OF FIRM: WELDON ROSSER
RESPONSIBLE OFFICIAL'S TELEPHONE NUMBER: (512) 585-3741
DATE SIGNED: 11/4/06 X

I HEREBY CERTIFY THAT ALL INFORMATION CONTAINED HEREIN AND INFORMATION SUBMITTED WITH THIS APPLICATION IS TRUE AND CORRECT.
SIGNATURE OF PREPARER, IF PREPARED BY PERSON OTHER THAN RESPONSIBLE OFFICIAL OF FIRM:
TITLE OF PREPARER: CONSULTANT
TYPE OR PRINT NAME OF PREPARER, IF PREPARED BY PERSON OTHER THAN RESPONSIBLE OFFICIAL OF FIRM: W. CHUNG LEE
PREPARER'S TELEPHONE NUMBER: (909) 396-9210
DATE SIGNED: 11/4/06

TITLE V FACILITIES ONLY: COMPLETE OTHER SIDE

AQMD USE ONLY	APPLICATION/TRACKING #	PROJECT #	TYPE	EQUIPMENT CATEGORY CODE	FEE SCHEDULE:	VALIDATION
	402754 — 11/14/06		B C D	000401 / 24	$	11-8-2006

ENG. A R DATE	ENG. A R DATE	CLASS I II III IV	ASSIGNMENT UNIT D ENGINEER	ENF. SECT.	CHECK/MONEY ORDER AMOUNT
					11/9/91 3823-1

Pg 1 of 3

CT# 57172

SOUTH COAST AIR QUALITY MANAGEMENT DISTRICT
21865 Copley Drive, Diamond Bar, CA 91765

PERMIT TO CONSTRUCT/OPERATE

Permit No.
F86644
A/N 462755

This initial permit must be renewed ANNUALLY unless the equipment is moved, or changes ownership.
If the billing for the annual renewal fee (Rule 301.f) is not received by the expiration date, contact the District.

ID 142418

Legal Owner
or Operator: 14830 CARMENITA RD LLC/GCR TIRE CTRS
1200 FIRESTONE PKY
AKRON, OH 44317

Equipment Location: 14830 CARMENITA RD, NORWALK, CA 90650

Equipment Description :

TIRE BUFFER, BANDAG, MODEL 8400, WITH A B & J WATER SPRAY SYSTEM FOR THE RASP.

Conditions :

1. OPERATION OF THIS EQUIPMENT SHALL BE CONDUCTED IN ACCORDANCE WITH ALL DATA AND SPECIFICATIONS SUBMITTED WITH THE APPLICATION UNDER WHICH THIS PERMIT IS ISSUED UNLESS OTHERWISE NOTED BELOW.

2. THIS EQUIPMENT SHALL BE PROPERLY MAINTAINED AND KEPT IN GOOD OPERATING CONDITION AT ALL TIMES.

3. THIS EQUIPMENT SHALL NOT BE OPERATED UNLESS IT IS VENTED ONLY TO AIR POLLUTION CONTROL EQUIPMENT WHICH IS IN FULL USE AND WHICH HAS BEEN ISSUED A VALID PERMIT TO OPERATE BY THE EXECUTIVE OFFICER.

4. THIS TIRE BUFFER SHALL NOT BE OPERATED UNLESS THE WATER SPRAY SYSTEM IS IN FULL USE DURING TIRE BUFFING.

5. NOT MORE THAN 5,730 TIRES MAY BE PROCESSED IN THIS EQUIPMENT IN ANY ONE MONTH.

6. RECORDS SHALL BE MAINTAINED TO DEMONSTRATE COMPLIANCE WITH CONDITION NO. 5. THE RECORDS SHALL BE KEPT FOR AT LEAST THE LAST TWO YEARS AND BE MADE AVAILABLE TO DISTRICT PERSONNEL UPON REQUEST.

FILE COPY

PERMIT TO CONSTRUCT/OPERATE

NOTICE

IN ACCORDANCE WITH RULE 206, THIS PERMIT TO OPERATE OR COPY SHALL BE POSTED ON OR WITHIN 8 METERS OF THE EQUIPMENT.

THIS PERMIT DOES NOT AUTHORIZE THE EMISSION OF AIR CONTAMINANTS IN EXCESS OF THOSE ALLOWED BY DIVISION 26 OF THE HEALTH AND SAFETY CODE OF THE STATE OF CALIFORNIA OR THE RULES OF THE AIR QUALITY MANAGEMENT DISTRICT. THIS PERMIT CANNOT BE CONSIDERED AS PERMISSION TO VIOLATE EXISTING LAWS, ORDINANCES, REGULATIONS OR STATUTES OF OTHER GOVERNMENT AGENCIES.

EXECUTIVE OFFICER

Dorris M Bailey

By Dorris M.Bailey/SB02
12/29/2006

FILE COPY

South Coast Air Quality Management District
P. O. Box 4944
Diamond Bar, CA 91765
(909) 396-2000

APPLICATION FOR PERMIT TO CONSTRUCT AND PERMIT TO OPERATE
FORM 400 - A

Non-Title V Facilities: This form must be accompanied by one or more 400-E-xx series form(s). Complete this side of form only.
Title V Facilities: Complete both sides of this form. Include additional forms as necessary.

NC/NOV NUMBER: P43885
INSPECTOR JN 01 **SECTOR** RM
ISSUE DATE 10/07/04

Section I - Company Information

LEGAL NAME OF OPERATOR: 14830 CARMENITA ROAD LLC., DBA. GCR TIRE CENTERS ☐ IRS OR ☐ S. S. NUMBER

PERMIT TO BE ISSUED TO (SEE INSTRUCTIONS): 14830 CAMENITA ROAD LLC., DBA. GCR TIRE CENTERS

BUSINESS MAILING ADDRESS: 1200 FIRESTONE PARKWAY, AKRON, OH 44317

PERMIT MAILING ADDRESS, IF DIFFERENT FROM BUSINESS MAILING ADDRESS:

TYPE OF ORGANIZATION
☐ Corporation ✔ Limited Partnership ☐ Government Entity
☐ Individual ☐ General Partnership ☐ Other (Fill in):

ARE YOU A SMALL BUSINESS? (SEE INSTRUCTIONS) ☐ Yes ✔ No
AVERAGE ANNUAL GROSS RECEIPTS $
NUMBER OF EMPLOYEES
IS YOUR BUSINESS 51 % OR MORE WOMAN/MINORITY OWNED? ☐ Yes ✔ No

THIS SECTION IS REQUIRED FOR ALL APPLICATIONS FOR NEW CONSTRUCTION OR MAJOR MODIFICATIONS.
ARE ALL MAJOR SOURCES UNDER SAME OWNERSHIP IN CALIFORNIA IN COMPLIANCE WITH FEDERAL, STATE, AND LOCAL AIR POLLUTION CONTROL RULES? ✔ Yes ☐ No
ARE YOU THE OWNER OF THE EQUIPMENT UNDER THIS APPLICATION? ☐ Yes ☐ No ☐ IRS OR ☐ S. S. NUMBER OF OWNER
IF NO, ENTER THE LEGAL NAME OF OWNER

Section II - Facility Information

EQUIPMENT ADDRESS/LOCATION: 14830 CAMENITA ROAD (NUMBER/STREET)
NORWALK (CITY OR COMMUNITY) CA, 90650 (ZIP CODE)
FACILITY NAME: GCR TIRE CENTERS
FACILITY ID NUMBER: 999966 142418
PRINT NAME OF CONTACT PERSON: WELDON ROSSER
TITLE OF CONTACT PERSON: ASSISTANT MANAGER, U.S RETAIL OPERATIONS
TYPE OF BUSINESS AT THIS FACILITY: TIRE RETREADING OPERATION
PRIMARY SIC CODE FOR THIS FACILITY: 7534
NUMBER OF EMPLOYEES AT THIS FACILITY:
CONTACT PERSON'S TELEPHONE NUMBER: (512) 585-3741
CONTACT PERSON'S FAX NUMBER: ( ) -
CONTACT PERSON'S E-MAIL ADDRESS:

Section III – Application Type

DESCRIPTION OF EQUIPMENT: TIRE BUFFER
PREVIOUS PERMIT #(S):

APPLICATION FOR (SEE INSTRUCTIONS):
✔ NEW CONSTRUCTION ☐ MODIFICATION ☐ CHANGE OF LOCATION
☐ EXISTING EQUIPMENT WITHOUT PERMIT ☐ CHANGE OF PERMITTEE ☐ CHANGE OF PERMIT CONDITION
☐ EXISTING EQUIPMENT WITH EXPIRED PERMIT

ARE YOU SUBMITTING MULTIPLE APPLICATIONS FOR EQUIPMENT IDENTICAL TO THAT DESCRIBED ABOVE? ☐ Yes ✔ No

✔ **APPLICATION FOR NON-TITLE V EQUIPMENT PERMIT. CHECK THE SUPPLEMENTAL SERIES 400-E-xx FORM(S) SUBMITTED WITH THIS 400-A FORM:**

✔	400-E-1 • PARTICULATE MATTER (PM_{10}) CONTROL EQUIPMENT		400-E-13 • INTERNAL COMBUSTION EQUIPMENT
	400-E-2 • VOLATILE ORGANIC COMPOUND (VOC) CONTROL EQUIPMENT		400-E-14 • OPEN PROCESS TANK
	400-E-3 • SCRUBBER		400-E-14a • OPEN PROCESS TANK; PROCESS LINE
	400-E-4 • ABRASIVE BLASTING EQUIPMENT		400-E-15 • PRINTING EQUIPMENT
	400-E-6 • DEGREASER		400-E-16 • SOLID MATERIALS STORAGE EQUIPMENT
	400-E-7 • DRY CLEANING EQUIPMENT		400-E-17 • SPRAY BOOTH/OPEN SPRAY
	400-E-8 • ETHYLENE OXIDE STERILIZER		400-E-17a • POWDER SPRAY BOOTH
	400-E-9 • EXTERNAL COMBUSTION EQUIPMENT		400-E-18 • STORAGE TANK (LIQUID & GASEOUS MAT'L)
	400-E-10 • FOOD BROILER/FRYER		400-E-19 • WAVE SOLDER MACHINE
	400-E-11 • FUEL DISPENSING AND STORAGE EQUIPMENT		400-E-20 • ASBESTOS REMOVAL EQUIPMENT
	400-E-12 • GAS TURBINE		NONE • ADDITIONAL INFORMATION SUBMITTED AS REQUESTED ON FORM 400-E-GI

☐ **APPLICATION FOR TITLE V FACILITY PERMIT. PROVIDE INFORMATION REQUESTED ON REVERSE SIDE OF THIS FORM.**

I HEREBY CERTIFY THAT ALL INFORMATION CONTAINED HEREIN AND INFORMATION SUBMITTED WITH THIS APPLICATION IS TRUE AND CORRECT.
SIGNATURE OF RESPONSIBLE OFFICIAL OF FIRM: X Weldon Rosser
TITLE OF RESPONSIBLE OFFICIAL OF FIRM: ASSISTANT MANAGER, U.S RETAIL OPERATIONS
TYPE OR PRINT NAME OF RESPONSIBLE OFFICIAL OF FIRM: WELDON ROSSER
RESPONSIBLE OFFICIAL'S TELEPHONE NUMBER: (512) 585-3741
DATE SIGNED: 11 14 06

I HEREBY CERTIFY THAT ALL INFORMATION CONTAINED HEREIN AND INFORMATION SUBMITTED WITH THIS APPLICATION IS TRUE AND CORRECT.
SIGNATURE OF PREPARER, IF PREPARED BY PERSON OTHER THAN RESPONSIBLE OFFICIAL OF FIRM:
TITLE OF PREPARER: CONSULTANT
TYPE OR PRINT NAME OF PREPARER, IF PREPARED BY PERSON OTHER THAN RESPONSIBLE OFFICIAL OF FIRM: W. CHUNG LEE
PREPARER'S TELEPHONE NUMBER: (909) 396-9210 -
DATE SIGNED: 11 14 06

TITLE V FACILITIES ONLY: COMPLETE OTHER SIDE

AQMD USE ONLY	APPLICATION/TRACKING #	PROJECT #	TYPE B C D	EQUIPMENT CATEGORY CODE:	FEE SCHEDULE:	VALIDATION
	402755 11/14/06			/	$	11-8-2006

ENG. A R DATE	ENG. A R DATE	CLASS I III IV	ASSIGNMENT UNIT P ENGINEER	ENF. SECT.	CHECK/MONEY ORDER AMOUNT
					#149191 3823.11

PG-2 of 3

QT#57172

SOUTH COAST AIR QUALITY MANAGEMENT DISTRICT
21865 Copley Drive, Diamond Bar, CA 91765

PERMIT TO CONSTRUCT/OPERATE

Permit No.
P86645
A/N 462756

This initial permit must be renewed ANNUALLY unless the equipment is moved, or changes ownership.
If the billing for the annual renewal fee (Rule 301.f) is not received by the expiration date, contact the District.

ID 142418

Legal Owner
or Operator: 14830 CARMENITA RD LLC/GCR TIRE CTRS
1200 FIRESTONE PKY
AKRON, OH 44317

Equipment Location: 14830 CARMENITA RD, NORWALK, CA 90650

Equipment Description :

TIRE BUFFER, BANDAG, MODEL 8400, WITH A B & J WATER SPRAY SYSTEM FOR THE RASP.

Conditions :

1. OPERATION OF THIS EQUIPMENT SHALL BE CONDUCTED IN ACCORDANCE WITH ALL DATA AND SPECIFICATIONS SUBMITTED WITH THE APPLICATION UNDER WHICH THIS PERMIT IS ISSUED UNLESS OTHERWISE NOTED BELOW.

2. THIS EQUIPMENT SHALL BE PROPERLY MAINTAINED AND KEPT IN GOOD OPERATING CONDITION AT ALL TIMES.

3. THIS EQUIPMENT SHALL NOT BE OPERATED UNLESS IT IS VENTED ONLY TO AIR POLLUTION CONTROL EQUIPMENT WHICH IS IN FULL USE AND WHICH HAS BEEN ISSUED A VALID PERMIT TO OPERATE BY THE EXECUTIVE OFFICER.

4. THIS TIRE BUFFER SHALL NOT BE OPERATED UNLESS THE WATER SPRAY SYSTEM IS IN FULL USE DURING TIRE BUFFING.

5. NOT MORE THAN 5,730 TIRES MAY BE PROCESSED IN THIS EQUIPMENT IN ANY ONE MONTH.

6. RECORDS SHALL BE MAINTAINED TO DEMONSTRATE COMPLIANCE WITH CONDITION NO. 5. THE RECORDS SHALL BE KEPT FOR AT LEAST THE LAST TWO YEARS AND BE MADE AVAILABLE TO DISTRICT PERSONNEL UPON REQUEST.

FILE COPY

PERMIT TO CONSTRUCT/OPERATE

NOTICE

IN ACCORDANCE WITH RULE 206, THIS PERMIT TO OPERATE OR COPY SHALL BE POSTED ON OR WITHIN 8 METERS OF THE EQUIPMENT.

THIS PERMIT DOES NOT AUTHORIZE THE EMISSION OF AIR CONTAMINANTS IN EXCESS OF THOSE ALLOWED BY DIVISION 26 OF THE HEALTH AND SAFETY CODE OF THE STATE OF CALIFORNIA OR THE RULES OF THE AIR QUALITY MANAGEMENT DISTRICT. THIS PERMIT CANNOT BE CONSIDERED AS PERMISSION TO VIOLATE EXISTING LAWS, ORDINANCES, REGULATIONS OR STATUTES OF OTHER GOVERNMENT AGENCIES.

EXECUTIVE OFFICER

Dorris M Bailey

By Dorris M.Bailey/SB02
12/29/2006

FILE COPY

South Coast Air Quality Management District
P. O. Box 4944
Diamond Bar, CA 91765
(909) 396-2000

APPLICATION FOR PERMIT TO CONSTRUCT AND PERMIT TO OPERATE
FORM 400 - A

Non-Title V Facilities: This form must be accompanied by one or more 400-E-xx series form(s). Complete this side of form only.
Title V Facilities: Complete both sides of this form. Include additional forms as necessary.

NC/NOV NUMBER: P43885
INSPECTOR JN 01 **SECTOR** RM
ISSUE DATE 10/07/04

Section I - Company Information

LEGAL NAME OF OPERATOR ☐ IRS OR ☐ S. S. NUMBER
14830 CARMENITA ROAD LLC., DBA. GCR TIRE CENTERS

PERMIT TO BE ISSUED TO (SEE INSTRUCTIONS) 14830 CAMENITA ROAD LLC., DBA. GCR TIRE CENTERS

BUSINESS MAILING ADDRESS 1200 FIRESTONE PARKWAY, AKRON, OH 44317

PERMIT MAILING ADDRESS, IF DIFFERENT FROM BUSINESS MAILING ADDRESS

TYPE OF ORGANIZATION
☐ Corporation ✔ Limited Partnership ☐ Government Entity
☐ Individual ☐ General Partnership ☐ Other (Fill in):

ARE YOU A SMALL BUSINESS? (SEE INSTRUCTIONS) ☐ Yes ✔ No
AVERAGE ANNUAL GROSS RECEIPTS $
NUMBER OF EMPLOYEES
IS YOUR BUSINESS 51 % OR MORE WOMAN/MINORITY OWNED? ☐ Yes ✔ No

THIS SECTION IS REQUIRED FOR ALL APPLICATIONS FOR NEW CONSTRUCTION OR MAJOR MODIFICATIONS.
ARE ALL MAJOR SOURCES UNDER SAME OWNERSHIP IN CALIFORNIA IN COMPLIANCE WITH FEDERAL, STATE, AND LOCAL AIR POLLUTION CONTROL RULES? ✔ Yes ☐ No
ARE YOU THE OWNER OF THE EQUIPMENT UNDER THIS APPLICATION? ☐ Yes ☐ No ☐ IRS OR ☐ S. S. NUMBER OF OWNER
IF NO, ENTER THE LEGAL NAME OF OWNER

Section II - Facility Information

EQUIPMENT ADDRESS/LOCATION
14830 CAMENITA ROAD
NUMBER/STREET
NORWALK CA, 90650
CITY OR COMMUNITY ZIP CODE

FACILITY NAME
GCR TIRE CENTERS
FACILITY ID NUMBER
~~999966~~ 142418

PRINT NAME OF CONTACT PERSON
WELDON ROSSER
TITLE OF CONTACT PERSON
ASSISTANT MANAGER, U.S RETAIL OPERATIONS

TYPE OF BUSINESS AT THIS FACILITY
TIRE RETREADING OPERATION
PRIMARY SIC CODE FOR THIS FACILITY
7534
NUMBER OF EMPLOYEES AT THIS FACILITY

CONTACT PERSON'S TELEPHONE NUMBER
(512) 585-3741
CONTACT PERSON'S FAX NUMBER
( )
CONTACT PERSON'S E-MAIL ADDRESS

Section III – Application Type

DESCRIPTION OF EQUIPMENT: TIRE BUFFER
PREVIOUS PERMIT #(S):

APPLICATION FOR (SEE INSTRUCTIONS):
✔ NEW CONSTRUCTION ☐ MODIFICATION ☐ CHANGE OF LOCATION
☐ EXISTING EQUIPMENT WITHOUT PERMIT ☐ CHANGE OF PERMITTEE ☐ CHANGE OF PERMIT CONDITION
☐ EXISTING EQUIPMENT WITH EXPIRED PERMIT

ARE YOU SUBMITTING MULTIPLE APPLICATIONS FOR EQUIPMENT IDENTICAL TO THAT DESCRIBED ABOVE? ☐ Yes ✔ No

✔ **APPLICATION FOR NON-TITLE V EQUIPMENT PERMIT. CHECK THE SUPPLEMENTAL SERIES 400-E-xx FORM(S) SUBMITTED WITH THIS 400-A FORM:**

✔	400-E-1 • PARTICULATE MATTER (PM_{10}) CONTROL EQUIPMENT		400-E-13 • INTERNAL COMBUSTION EQUIPMENT
	400-E-2 • VOLATILE ORGANIC COMPOUND (VOC) CONTROL EQUIPMENT		400-E-14 • OPEN PROCESS TANK
	400-E-3 • SCRUBBER		400-E-14a • OPEN PROCESS TANK; PROCESS LINE
	400-E-4 • ABRASIVE BLASTING EQUIPMENT		400-E-15 • PRINTING EQUIPMENT
	400-E-6 • DEGREASER		400-E-16 • SOLID MATERIALS STORAGE EQUIPMENT
	400-E-7 • DRY CLEANING EQUIPMENT		400-E-17 • SPRAY BOOTH/OPEN SPRAY
	400-E-8 • ETHYLENE OXIDE STERILIZER		400-E-17a • POWDER SPRAY BOOTH
	400-E-9 • EXTERNAL COMBUSTION EQUIPMENT		400-E-18 • STORAGE TANK (LIQUID & GASEOUS MAT'L)
	400-E-10 • FOOD BROILER/FRYER		400-E-19 • WAVE SOLDER MACHINE
	400-E-11 • FUEL DISPENSING AND STORAGE EQUIPMENT		400-E-20 • ASBESTOS REMOVAL EQUIPMENT
	400-E-12 • GAS TURBINE		NONE • ADDITIONAL INFORMATION SUBMITTED AS REQUESTED ON FORM 400-E-GI

☐ **APPLICATION FOR TITLE V FACILITY PERMIT. PROVIDE INFORMATION REQUESTED ON REVERSE SIDE OF THIS FORM.**

I HEREBY CERTIFY THAT ALL INFORMATION CONTAINED HEREIN AND INFORMATION SUBMITTED WITH THIS APPLICATION IS TRUE AND CORRECT.
SIGNATURE OF RESPONSIBLE OFFICIAL OF FIRM: X Weldon Rosser
TITLE OF RESPONSIBLE OFFICIAL OF FIRM: ASSISTANT MANAGER, U.S RETAIL OPERATIONS
TYPE OR PRINT NAME OF RESPONSIBLE OFFICIAL OF FIRM: WELDON ROSSER
RESPONSIBLE OFFICIAL'S TELEPHONE NUMBER (512) 585-3741
DATE SIGNED: 11/4/06

I HEREBY CERTIFY THAT ALL INFORMATION CONTAINED HEREIN AND INFORMATION SUBMITTED WITH THIS APPLICATION IS TRUE AND CORRECT.
SIGNATURE OF PREPARER, IF PREPARED BY PERSON OTHER THAN RESPONSIBLE OFFICIAL OF FIRM:
TITLE OF PREPARER: CONSULTANT
TYPE OR PRINT NAME OF PREPARER, IF PREPARED BY PERSON OTHER THAN RESPONSIBLE OFFICIAL OF FIRM: W. CHUNG LEE
PREPARER'S TELEPHONE NUMBER (909) 396-9210
DATE SIGNED: 11/4/06

TITLE V FACILITIES ONLY: COMPLETE OTHER SIDE

AQMD USE ONLY	APPLICATION/TRACKING #	PROJECT #	TYPE B C D	EQUIPMENT CATEGORY CODE:	FEE SCHEDULE:	VALIDATION
	462756	11/14/06		/	$	11-8-2006

ENG. A R DATE	ENG. A R DATE	CLASS I III IV	ASSIGNMENT UNIT D ENGINEER	ENF. SECT.	CHECK/MONEY ORDER AMOUNT
		3			4/4 9/91 382341

Pg. 3 of 3

CT #571872

South Coast Air Quality Management District

Form 400-A

Application Form for Permit or Plan Approval

List only one piece of equipment or process per form.

Mail To:
SCAQMD
P.O. Box 4944
Diamond Bar, CA 91765-0944
Tel: (909) 396-3385
www.aqmd.gov

Section A - Operator Information

1. Facility Name (Business Name of Operator to Appear on the Permit): Bridgestone Americas Tire Operations dba GCR Tire Centers

2. Valid AQMD Facility ID (Available On Permit Or Invoice Issued By AQMD): 142418

3. Owner's Business Name (If different from Business Name of Operator):

Section B - Equipment Location Address

4. Equipment Location Is: (●) Fixed Location ( ) Various Location
(For equipment operated at various locations, provide address of initial site.)

14830 Carmenita Road
Street Address
Norwalk , CA 90650
City Zip
Mike Astiazaran Store Manager
Contact Name Title
(562) 926-9275 Ext. (562) 926-0975
Phone # Fax #
E-Mail: mikeastro@gcrtires.com

Section C - Permit Mailing Address

5. Permit and Correspondence Information:
[X] Check here if same as equipment location address

14830 Carmenita Road
Address
Norwalk , CA 90650
City State Zip
Mike Astiazaran Store Manager
Contact Name Title
(562) 926-9275 Ext. (562) 926-0975
Phone # Fax #
E-Mail: mikeastro@gcrtires.com

Section D - Application Type

6. The Facility Is: (●) Not In RECLAIM or Title V ( ) In RECLAIM ( ) In Title V ( ) In RECLAIM & Title V Programs

7. Reason for Submitting Application (Select only ONE):

7a. New Equipment or Process Application:
- ( ) New Construction (Permit to Construct)
- ( ) Equipment On-Site But Not Constructed or Operational
- ( ) Equipment Operating Without A Permit *
- ( ) Compliance Plan
- ( ) Registration/Certification
- ( ) Streamlined Standard Permit

7b. Facility Permits:
- ( ) Title V Application or Amendment (Refer to Title V Matrix)
- ( ) RECLAIM Facility Permit Amendment

7c. Equipment or Process with an Existing/Previous Application or Permit:
- ( ) Administrative Change
- ( ) Alteration/Modification
- (●) Alteration/Modification without Prior Approval * (50)
- ( ) Change of Condition
- ( ) Change of Condition without Prior Approval *
- ( ) Change of Location
- ( ) Change of Location without Prior Approval *
- ( ) Equipment Operating with an Expired/Inactive Permit *

Existing or Previous Permit/Application
If you checked any of the items in 7c., you MUST provide an existing Permit or Application Number: F73245

* A Higher Permit Processing Fee and additional Annual Operating Fees (up to 3 full years) may apply (Rule 301(c)(1)(D)(i)).

8a. Estimated Start Date of Construction (mm/dd/yyyy): 03/01/2012
8b. Estimated End Date of Construction (mm/dd/yyyy): 03/26/2012
8c. Estimated Start Date of Operation (mm/dd/yyyy): 04/01/2012

9. Description of Equipment or Reason for Compliance Plan (list applicable rule): Spray booth uses powder coating system for truck tire rims

10. For identical equipment, how many additional applications are being submitted with this application? (Form 400-A required for each equipment / process)

11. Are you a Small Business as per AQMD's Rule 102 definition? (10 employees or less and total gross receipts are $500,000 or less OR a not-for-profit training center) ( ) No (●) Yes

12. Has a Notice of Violation (NOV) or a Notice to Comply (NC) been issued for this equipment? ( ) No (●) Yes
If Yes, provide NOV/NC#: E17620

Section E - Facility Business Information

13. What type of business is being conducted at this equipment location? Tire Sales & Wheel Reconditioning

14. What is your business primary NAICS Code? (North American Industrial Classification System) 326212

15. Are there other facilities in the SCAQMD jurisdiction operated by the same operator? ( ) No (●) Yes

16. Are there any schools (K-12) within 1000 feet of the facility property line? (●) No ( ) Yes

Section F - Authorization/Signature

I hereby certify that all information contained herein and information submitted with this application are true and correct.

17. Signature of Responsible Official:

18. Title of Responsible Official: Store Manager

19. I wish to review the permit prior to issuance. (This may cause a delay in the application process.) ( ) No (●) Yes

20. Print Name: Mike Astiazaran

21. Date: 11-8-2012

22. Do you claim confidentiality of data? (If Yes, see instructions.) (●) No ( ) Yes

23. Check List: [X] Authorized Signature/Date [X] Form 400-CEQA [ ] Supplemental Form(s) (ie., Form 400-E-xx) [X] Fees Enclosed

AQMD USE ONLY	APPLICATION TRACKING #	CHECK #	AMOUNT RECEIVED	PAYMENT TRACKING #	VALIDATION
	545212	14990	$ 3,262.34	CT06012	11/13/12 PW

DATE	APP REJ	DATE	APP REJ	CLASS I III	BASIC CONTROL	EQUIPMENT CATEGORY CODE	TEAM	ENGINEER	REASON/ACTION TAKEN

© South Coast Air Quality Management District, Form 400-A (2012.07)

X Name on sys OK 12/5/12 WR

South Coast Air Quality Management District

Form 400-A

Application Form for Permit or Plan Approval

List only one piece of equipment or process per form.

AQMD

Mail To:
SCAQMD
P.O. Box 4944
Diamond Bar, CA 91765-0944
Tel: (909) 396-3385
www.aqmd.gov

Section A - Operator Information

1. Facility Name (Business Name of Operator to Appear on the Permit): X Bridgdestone Americas Tire Operations dba GCR Tire Centers

2. Valid AQMD Facility ID (Available On Permit Or Invoice Issued By AQMD): 142418

3. Owner's Business Name (If different from Business Name of Operator):

Section B - Equipment Location Address

4. Equipment Location Is: (●) Fixed Location ( ) Various Location
(For equipment operated at various locations, provide address of initial site.)

14830 Carmenita Road
Street Address
Norwalk, CA 90650
City Zip
Joel Ayala — Retread Shop Manager
Contact Name — Title
(562) 926-9275 — Ext. — (562) 926-5925
Phone # — Fax #
E-Mail: joelayala@gcrtires.com

Section C - Permit Mailing Address

5. Permit and Correspondence Information:
[X] Check here if same as equipment location address

14830 Carmenita Road
Address
Norwalk, CA 90650
City State Zip
Joel Ayala — Retread Shop Manager
Contact Name — Title
(562) 926-9275 — Ext. — (562) 926-5925
Phone # — Fax #
E-Mail: joelayala@gcrtires.com

Section D - Application Type

6. The Facility Is: (●) Not In RECLAIM or Title V ( ) In RECLAIM ( ) In Title V ( ) In RECLAIM & Title V Programs

7. Reason for Submitting Application (Select only ONE):

7a. New Equipment or Process Application:
- ( ) New Construction (Permit to Construct)
- ( ) Equipment On-Site But Not Constructed or Operational
- ( ) Equipment Operating Without A Permit *
- ( ) Compliance Plan
- ( ) Registration/Certification
- ( ) Streamlined Standard Permit

7b. Facility Permits:
- ( ) Title V Application or Amendment (Refer to Title V Matrix)
- ( ) RECLAIM Facility Permit Amendment

7c. Equipment or Process with an Existing/Previous Application or Permit:
- ( ) Administrative Change
- ( ) Alteration/Modification
- (●) Alteration/Modification without Prior Approval * 50
- ( ) Change of Condition
- ( ) Change of Condition without Prior Approval *
- ( ) Change of Location
- ( ) Change of Location without Prior Approval *
- ( ) Equipment Operating with an Expired/Inactive Permit *

Existing or Previous Permit/Application
If you checked any of the items in 7c., you MUST provide an existing Permit or Application Number: F73247

* A Higher Permit Processing Fee and additional Annual Operating Fees (up to 3 full years) may apply (Rule 301(c)(1)(D)(i)).

8a. Estimated Start Date of Construction (mm/dd/yyyy): 07/01/2012

8b. Estimated End Date of Construction (mm/dd/yyyy): 08/31/2012

8c. Estimated Start Date of Operation (mm/dd/yyyy): 09/01/2012

9. Description of Equipment or Reason for Compliance Plan (list applicable rule): Bandag 8110 Tire Buffer uses high speed blades to cut rubber tread from tire casing; tire buffings are collected in trailer.

10. For identical equipment, how many additional applications are being submitted with this application? (Form 400-A required for each equipment / process)

11. Are you a Small Business as per AQMD's Rule 102 definition? (10 employees or less and total gross receipts are $500,000 or less OR a not-for-profit training center) (●) No ( ) Yes

12. Has a Notice of Violation (NOV) or a Notice to Comply (NC) been issued for this equipment? ( ) No (●) Yes
If Yes, provide NOV/NC#: E17621

Section E - Facility Business Information

13. What type of business is being conducted at this equipment location? Truck Tire Retreading

14. What is your business primary NAICS Code? (North American Industrial Classification System) 326212

15. Are there other facilities in the SCAQMD jurisdiction operated by the same operator? ( ) No (●) Yes

16. Are there any schools (K-12) within 1000 feet of the facility property line? (●) No ( ) Yes

Section F - Authorization/Signature

I hereby certify that all information contained herein and information submitted with this application are true and correct.

17. Signature of Responsible Official: [signature] 11/8/12

18. Title of Responsible Official: Retread Shop Manager

19. I wish to review the permit prior to issuance. (This may cause a delay in the application process.) ( ) No (●) Yes

20. Print Name: Joel Ayala

21. Date: 11/8/12

22. Do you claim confidentiality of data? (If Yes, see instructions.) (●) No ( ) Yes

23. Check List: [X] Authorized Signature/Date [X] Form 400-CEQA [ ] Supplemental Form(s) (ie., Form 400-E-xx) [X] Fees Enclosed

AQMD USE ONLY	APPLICATION TRACKING #	CHECK #	AMOUNT RECEIVED	PAYMENT TRACKING #	VALIDATION
	545214 12/5/12	747989	$ 2,046.95	CT 106012	11/13/12 PV

DATE	APP REJ	DATE	APP REJ	CLASS I III	BASIC CONTROL	EQUIPMENT CATEGORY CODE	TEAM	ENGINEER	REASON/ACTION TAKEN
							01		

© South Coast Air Quality Management District, Form 400-A (2012.07)

TS#11

South Coast Air Quality Management District

Form 400-A

Application Form for Permit or Plan Approval

List only one piece of equipment or process per form.

Mail To:
SCAQMD
P.O. Box 4944
Diamond Bar, CA 91765-0944

Tel: (909) 396-3385
www.aqmd.gov

Section A - Operator Information

1. Facility Name (Business Name of Operator to Appear on the Permit): 14830 Carmenita RD LLC/GCR Tire Centers

2. Valid AQMD Facility ID (Available On Permit Or Invoice Issued By AQMD): 142418

3. Owner's Business Name (If different from Business Name of Operator):

Section B - Equipment Location Address

4. Equipment Location Is: (●) Fixed Location ( ) Various Location
(For equipment operated at various locations, provide address of initial site.)

14830 Carmenita Road
Street Address

Norwalk , CA 90650
City Zip

Joel Ayala — Retread Shop Manager
Contact Name — Title

(562) 926-9275 — Ext. — (562) 926-5925
Phone # — Fax #

E-Mail: joelayala@gcrtires.com

Section C - Permit Mailing Address

5. Permit and Correspondence Information:
[X] Check here if same as equipment location address

14830 Carmenita Road
Address

Norwalk , CA 90650
City State Zip

Joel Ayala — Retread Shop Manager
Contact Name — Title

(562) 926-9275 — Ext. — (562) 926-5925
Phone # — Fax #

E-Mail: joelayala@gcrtires.com

Section D - Application Type

6. The Facility Is: (●) Not In RECLAIM or Title V ( ) In RECLAIM ( ) In Title V ( ) In RECLAIM & Title V Programs

7. Reason for Submitting Application (Select only ONE):

7a. New Equipment or Process Application:

(●) New Construction (Permit to Construct) (1)
( ) Equipment On-Site But Not Constructed or Operational
( ) Equipment Operating Without A Permit *
( ) Compliance Plan
( ) Registration/Certification
( ) Streamlined Standard Permit

7b. Facility Permits:

( ) Title V Application or Amendment (Refer to Title V Matrix)
( ) RECLAIM Facility Permit Amendment

7c. Equipment or Process with an Existing/Previous Application or Permit:

( ) Administrative Change
( ) Alteration/Modification
( ) Alteration/Modification without Prior Approval *
( ) Change of Condition
( ) Change of Condition without Prior Approval *
( ) Change of Location
( ) Change of Location without Prior Approval *
( ) Equipment Operating with an Expired/Inactive Permit *

Existing or Previous Permit/Application
If you checked any of the items in 7c., you MUST provide an existing Permit or Application Number:

* A Higher Permit Processing Fee and additional Annual Operating Fees (up to 3 full years) may apply (Rule 301(c)(1)(D)(i)).

8a. Estimated Start Date of Construction (mm/dd/yyyy): 11/01/2012

8b. Estimated End Date of Construction (mm/dd/yyyy): 12/31/2012

8c. Estimated Start Date of Operation (mm/dd/yyyy): 01/15/2012

9. Description of Equipment or Reason for Compliance Plan (list applicable rule):
Bandag 23 Tire Buffer uses high speed blades to cut rubber tread from tire casing; tire buffings are collected in trailer.

10. For identical equipment, how many additional applications are being submitted with this application? (Form 400-A required for each equipment / process)

11. Are you a Small Business as per AQMD's Rule 102 definition? (10 employees or less and total gross receipts are $500,000 or less OR a not-for-profit training center) (●) No ( ) Yes

12. Has a Notice of Violation (NOV) or a Notice to Comply (NC) been issued for this equipment? (●) No ( ) Yes
If Yes, provide NOV/NC#:

Section E - Facility Business Information

13. What type of business is being conducted at this equipment location? Truck Tire Retreading

14. What is your business primary NAICS Code? (North American Industrial Classification System) 326212

15. Are there other facilities in the SCAQMD jurisdiction operated by the same operator? ( ) No (●) Yes

16. Are there any schools (K-12) within 1000 feet of the facility property line? ( ) No ( ) Yes

Section F - Authorization/Signature

I hereby certify that all information contained herein and information submitted with this application are true and correct.

17. Signature of Responsible Official:

18. Title of Responsible Official: Retread shop Manager

19. I wish to review the permit prior to issuance. (This may cause a delay in the application process.) (●) No ( ) Yes

20. Print Name: Joel Ayala

21. Date: 12/14/12

22. Do you claim confidentiality of data? (If Yes, see instructions.) (●) No ( ) Yes

23. Check List: [X] Authorized Signature/Date [X] Form 400-CEQA [X] Supplemental Form(s) (ie., Form 400-E-xx) [X] Fees Enclosed

AQMD USE ONLY	APPLICATION TRACKING # 345780	CHECK # 429737	AMOUNT RECEIVED 22 1,364.63	PAYMENT TRACKING # CT 106388	VALIDATION 12-18-12

DATE	APP REJ	DATE	APP REJ	CLASS I III	BASIC CONTROL	EQUIPMENT CATEGORY CODE	TEAM	ENGINEER	REASON/ACTION TAKEN
							D1		

© South Coast Air Quality Management District, Form 400-A (2012.07)

South Coast Air Quality Management District

Form 400-A

Application Form for Permit or Plan Approval

List only one piece of equipment or process per form.

Mail To:
SCAQMD
P.O. Box 4944
Diamond Bar, CA 91765-0944

Tel: (909) 396-3385
www.aqmd.gov

Section A - Operator Information

1. Facility Name (Business Name of Operator to Appear on the Permit):
Bridgestone Americas Tire Operations dba GCR Tire Centers

2. Valid AQMD Facility ID (Available On Permit Or Invoice Issued By AQMD):
142418

3. Owner's Business Name (If different from Business Name of Operator):

Section B - Equipment Location Address

4. Equipment Location Is: (●) Fixed Location ( ) Various Location
(For equipment operated at various locations, provide address of initial site.)

14830 Carmenita Road
Street Address
Norwalk , CA 90650
City Zip
Joel Ayala — Retread Shop Manager
Contact Name — Title
(562) 926-9275 — Ext. — (562) 926-9275
Phone # — Fax #
E-Mail: joelayala@gcrtires.com

Section C - Permit Mailing Address

5. Permit and Correspondence Information:
[X] Check here if same as equipment location address

14830 Carmenita Road
Address
Norwalk , CA 90650
City State Zip
Joel Ayala — Retread Shop Manager
Contact Name — Title
(562) 926-9275 — Ext. — (562) 926-9275
Phone # — Fax #
E-Mail: joelayala@gcrtires.com

Section D - Application Type

6. The Facility Is: (●) Not In RECLAIM or Title V ( ) In RECLAIM ( ) In Title V ( ) In RECLAIM & Title V Programs

7. Reason for Submitting Application (Select only ONE):

7a. New Equipment or Process Application:
(●) New Construction (Permit to Construct) (10)
( ) Equipment On-Site But Not Constructed or Operational
( ) Equipment Operating Without A Permit *
( ) Compliance Plan
( ) Registration/Certification
( ) Streamlined Standard Permit

7b. Facility Permits:
( ) Title V Application or Amendment (Refer to Title V Matrix)
( ) RECLAIM Facility Permit Amendment

7c. Equipment or Process with an Existing/Previous Application or Permit:
( ) Administrative Change
( ) Alteration/Modification
( ) Alteration/Modification without Prior Approval *
( ) Change of Condition
( ) Change of Condition without Prior Approval *
( ) Change of Location
( ) Change of Location without Prior Approval *
( ) Equipment Operating with an Expired/Inactive Permit *

Existing or Previous Permit/Application
If you checked any of the items in 7c., you MUST provide an existing Permit or Application Number:

* A Higher Permit Processing Fee and additional Annual Operating Fees (up to 3 full years) may apply (Rule 301(c)(1)(D)(i)).

8a. Estimated Start Date of Construction (mm/dd/yyyy):	8b. Estimated End Date of Construction (mm/dd/yyyy):	8c. Estimated Start Date of Operation (mm/dd/yyyy):
06/01/2014	06/30/2014	07/01/2014

9. Description of Equipment or Reason for Compliance Plan (list applicable rule):
Emission-control system for five tire buffers

10. For identical equipment, how many additional applications are being submitted with this application? (Form 400-A required for each equipment / process)

11. Are you a Small Business as per AQMD's Rule 102 definition? (10 employees or less and total gross receipts are $500,000 or less OR a not-for-profit training center) (●) No ( ) Yes

12. Has a Notice of Violation (NOV) or a Notice to Comply (NC) been issued for this equipment? (●) No ( ) Yes
If Yes, provide NOV/NC#:

Section E - Facility Business Information

13. What type of business is being conducted at this equipment location?
Truck-tire retreading

14. What is your business primary NAICS Code? (North American Industrial Classification System)
326212

15. Are there other facilities in the SCAQMD jurisdiction operated by the same operator? ( ) No (●) Yes

16. Are there any schools (K-12) within 1000 feet of the facility property line? ( ) No ( ) Yes

Section F - Authorization/Signature

I hereby certify that all information contained herein and information submitted with this application are true and correct.

17. Signature of Responsible Official:

18. Title of Responsible Official:
Retread Shop Manager

19. I wish to review the permit prior to issuance. (This may cause a delay in the application process.) ( ) No (●) Yes

20. Print Name:
Joel Ayala

21. Date:
4-16-14

22. Do you claim confidentiality of data? (If Yes, see instructions.) (●) No ( ) Yes

23. Check List: [X] Authorized Signature/Date [X] Form 400-CEQA [ ] Supplemental Form(s) (ie., Form 400-E-xx) [X] Fees Enclosed

AQMD USE ONLY	APPLICATION TRACKING #	CHECK #	AMOUNT RECEIVED	PAYMENT TRACKING #	VALIDATION
	563791	11151	$ 7,481.65		4/22/14 PP

DATE	APP REJ	DATE	APP REJ	CLASS I III	BASIC CONTROL	EQUIPMENT CATEGORY CODE	CAT	ENGINEER	REASON/ACTION TAKEN
							D1		

© South Coast Air Quality Management District, Form 400-A (2012.07)

CC 112504

SOUTH COAST AIR QUALITY MANAGEMENT DISTRICT
21865 East Copley Drive Diamond Bar CA 91765

PERMIT TO OPERATE

Permit No
F70682
A/N 382907

This initial permit must be renewed ANNUALLY unless the equipment is moved, or changes ownership
If the billing for the annual renewal fee (Rule 301 f) is not received by the expiration date, contact the District

ID 125787

Legal Owner
or Operator

COMMERCIAL TIRE NETWORK, LLC
14830 CARMENITA RD
NORWALK, CA 90650

Equipment Location 14830 CARMENITA RD, NORWALK, CA 90650

Equipment Description

POWDER SPRAY BOOTH, RIMM-KLEEN SYSTEMS, 5'-0"W X 5'-0"L X 6'-8"H , WITH THREE PRIMARY FILTERS, EACH 1'-2"DIA X 3'-4"L , FOUR SECONDARY FILTERS, EACH 1'-8"W X 1'-8"L X 0'-2"D , AND A 10 H P FAN

Conditions

1 OPERATION OF THIS EQUIPMENT SHALL BE CONDUCTED IN ACCORDANCE WITH ALL DATA AND SPECIFICATIONS SUBMITTED WITH THE APPLICATION UNDER WHICH THIS PERMIT IS ISSUED UNLESS OTHERWISE NOTED BELOW

2 THIS EQUIPMENT SHALL BE PROPERLY MAINTAINED AND KEPT IN GOOD OPERATING CONDITION AT ALL TIMES

3 THIS EQUIPMENT SHALL NOT BE USED TO APPLY POWDER COATINGS WHICH CONTAIN TOXIC AIR CONTAMINANTS AS LISTED IN RULE 1401, DATED MAY 2, 2003

4 THIS EQUIPMENT SHALL NOT BE USED TO APPLY MORE THAN 217 POUNDS OF POWDER COATING IN ANY ONE MONTH

5 DAILY RECORDS SHALL BE MAINTAINED TO DEMONSTRATE COMPLIANCE WITH CONDITION NO 4 THESE SHALL BE KEPT ON FILE FOR AT LEAST TWO YEARS AND SHALL BE MADE AVAILABLE TO DISTRICT PERSONNEL UPON REQUEST

FILE COPY

CONTINUATION OF PERMIT TO OPERATE

NOTICE

IN ACCORDANCE WITH RULE 206, THIS PERMIT TO OPERATE OR COPY SHALL BE POSTED ON OR WITHIN 8 METERS OF THE EQUIPMENT

THIS PERMIT DOES NOT AUTHORIZE THE EMISSION OF AIR CONTAMINANTS IN EXCESS OF THOSE ALLOWED BY DIVISION 26 OF THE HEALTH AND SAFETY CODE OF THE STATE OF CALIFORNIA OR THE RULES OF THE AIR QUALITY MANAGEMENT DISTRICT THIS PERMIT CANNOT BE CONSIDERED AS PERMISSION TO VIOLATE EXISTING LAWS, ORDINANCES, REGULATIONS OR STATUES OF OTHER GOVERNMENT AGENCIES

EXECUTIVE OFFICER

Dorris M Bailey

By Dorris M Bailey/DH04
9/15/2004

FILE COPY

South Coast Air Quality Management District
P O Box 4944
Diamond Bar CA 91765
(909) 396-2000

APPLICATION FOR PERMIT TO CONSTRUCT AND PERMIT TO OPERATE
FORM 400 - A

Non Title V Facilities This form must be accompanied by one or more 400 E xx series form(s) Complete this side of form only
Title V Facilities Complete both sides of this form Include additional forms as necessary

NC/NOV NUMBER	P29856
INSPECTOR J LOG	SECTOR RM
ISSUE DATE	11/14/2000

Section I - Company Information

LEGAL NAME OF OPERATOR: Commercial Tire Network, LLC
☑ IRS OR ☐ S S NUMBER: 954762221

PERMIT TO BE ISSUED TO (SEE INSTRUCTIONS)

BUSINESS MAILING ADDRESS: 14830 Carmenita Road Norwalk, Ca 90650-5231

PERMIT MAILING ADDRESS IF DIFFERENT FROM BUSINESS MAILING ADDRESS

TYPE OF ORGANIZATION
☐ Corporation ☐ Limited Partnership ☐ Government Entity
☐ Individual ☐ General Partnership ☑ Other (Fill in) LLC

ARE YOU A SMALL BUSINESS? (SEE INSTRUCTIONS) ☐ Yes ☒ No
AVERAGE ANNUAL GROSS RECEIPTS $
NUMBER OF EMPLOYEES 30-32
IS YOUR BUSINESS 51 % OR MORE WOMAN/MINORITY OWNED? ☐ Yes ☑ No

THIS SECTION IS REQUIRED FOR ALL APPLICATIONS FOR NEW CONSTRUCTION OR MAJOR MODIFICATIONS
ARE ALL MAJOR SOURCES UNDER SAME OWNERSHIP IN CALIFORNIA IN COMPLIANCE WITH FEDERAL STATE AND LOCAL AIR POLLUTION CONTROL RULES? ☑ Yes ☐ No
ARE YOU THE OWNER OF THE EQUIPMENT UNDER THIS APPLICATION? ☑ Yes ☐ No ☐ IRS OR ☐ S S NUMBER OF OWNER
IF NO ENTER THE LEGAL NAME OF OWNER

Section II - Facility Information

EQUIPMENT ADDRESS/LOCATION: SAME AS ABOVE
NUMBER/STREET
CITY OR COMMUNITY CA, ZIP CODE
FACILITY NAME
FACILITY ID NUMBER 125781 PS 2-27-01

PRINT NAME OF CONTACT PERSON: George Talin / Pres.
TITLE OF CONTACT PERSON: Manager Lara Plant Mgr
TYPE OF BUSINESS AT THIS FACILITY: Truck Tire Retreading / Sales & Ser
PRIMARY SIC CODE FOR THIS FACILITY
NUMBER OF EMPLOYEES AT THIS FACILITY
CONTACT PERSON S TELEPHONE NUMBER: (562) 926 9275
CONTACT PERSON S FAX NUMBER: (562) 926-0995
CONTACT PERSON S E MAIL ADDRESS @

Section III - Application Type

DESCRIPTION OF EQUIPMENT: Rimm Kleen System
PREVIOUS PERMIT #(S)

APPLICATION FOR (SEE INSTRUCTIONS)
☐ NEW CONSTRUCTION ☐ MODIFICATION ☐ CHANGE OF LOCATION
☒ EXISTING EQUIPMENT WITHOUT PERMIT ☐ CHANGE OF PERMITTEE ☐ CHANGE OF PERMIT CONDITION
☐ EXISTING EQUIPMENT WITH EXPIRED PERMIT

ARE YOU SUBMITTING MULTIPLE APPLICATIONS FOR EQUIPMENT IDENTICAL TO THAT DESCRIBED ABOVE? ☐ Yes ☐ No

☐ **APPLICATION FOR NON TITLE V EQUIPMENT PERMIT CHECK THE SUPPLEMENTAL SERIES 400 E xx FORM(S) SUBMITTED WITH THIS 400-A FORM**

____	400 E 1 • PARTICULATE MATTER (PM_{10}) CONTROL EQUIPMENT	____	400 E 13 • INTERNAL COMBUSTION EQUIPMENT
____	400 E 2 • VOLATILE ORGANIC COMPOUND (VOC) CONTROL EQUIPMENT	____	400 E 14 • OPEN PROCESS TANK
____	400 E 3 • SCRUBBER	____	400 E 14a • OPEN PROCESS TANK PROCESS LINE
____	400 E 4 • ABRASIVE BLASTING EQUIPMENT	____	400 E 15 • PRINTING EQUIPMENT
____	400 E 6 • DEGREASER	____	400 E 16 • SOLID MATERIALS STORAGE EQUIPMENT
____	400 E 7 • DRY CLEANING EQUIPMENT	X	400 E 17 • SPRAY BOOTH/OPEN SPRAY
____	400 E 8 • ETHYLENE OXIDE STERILIZER	____	400 E 17a • POWDER SPRAY BOOTH
____	400 E 9 • EXTERNAL COMBUSTION EQUIPMENT	____	400 E 18 • STORAGE TANK (LIQUID & GASEOUS MAT L)
____	400 E 10 • FOOD BROILER/FRYER	____	400 E 19 • WAVE SOLDER MACHINE
____	400 E 11 • FUEL DISPENSING AND STORAGE EQUIPMENT	____	400 E 20 • ASBESTOS REMOVAL EQUIPMENT
____	400 E 12 • GAS TURBINE	____	NONE • ADDITIONAL INFORMATION SUBMITTED AS REQUESTED ON FORM 400 E GI

☐ **APPLICATION FOR TITLE V FACILITY PERMIT PROVIDE INFORMATION REQUESTED ON REVERSE SIDE OF THIS FORM**

I HEREBY CERTIFY THAT ALL INFORMATION CONTAINED HEREIN AND INFORMATION SUBMITTED WITH THIS APPLICATION IS TRUE AND CORRECT
SIGNATURE OF RESPONSIBLE OFFICIAL OF FIRM: Michael Lara
TITLE OF RESPONSIBLE OFFICIAL OF FIRM: Plant Mgr.
TYPE OR PRINT NAME OF RESPONSIBLE OFFICIAL OF FIRM: George Talin FAX 562/926-0995
RESPONSIBLE OFFICIAL S TELEPHONE NUMBER: (562) 926-9275
DATE SIGNED: 2/22/01

I HEREBY CERTIFY THAT ALL INFORMATION CONTAINED HEREIN AND INFORMATION SUBMITTED WITH THIS APPLICATION IS TRUE AND CORRECT
SIGNATURE OF PREPARER IF PREPARED BY PERSON OTHER THAN RESPONSIBLE OFFICIAL OF FIRM: Michael Lara
TITLE OF PREPARER
TYPE OR PRINT NAME OF PREPARER IF PREPARED BY PERSON OTHER THAN RESPONSIBLE OFFICIAL OF FIRM: Commercial Tire Network LLC
PREPARER S TELEPHONE NUMBER: (562) 926 9275
DATE SIGNED: 2/22/01

TITLE V FACILITIES ONLY: COMPLETE OTHER SIDE

AQMD USE ONLY	APPLICATION/TRACKING #	PROJECT #	TYPE B C D	EQUIPMENT CATEGORY CODE	FEE SCHEDULE	VALIDATION
	362907 — PS	2/27/01		——— / ———	$	2-23-01 DK

ENG A R DATE	ENG A R DATE	CLASS I III IV	ASSIGNMENT UNIT F ENGINEER	ENF SECT	CHECK/MONEY ORDER #	AMOUNT
					005315	$2,296.95

FORM 400 A Rev 10/97

#10132

3 of 4

South Coast Air Quality Management District

NOV P29856

Run Date : 9/8/2016 07:15:00

Company

Facility:	COMMERCIAL TIRE NETWORK, LLC (ID: 125787)
Location Address:	14830 CARMENITA, RD NORWALK, CA 90650
Mailing Address:	CARMENITA NORWALK, CA 90650
AIRS ID	

Violation

Notice Issued Date:	11/16/2000
Violation Date:	11/14/2000
Serve To:	MIKE LARA
Title:	PLANT MANAGER
Issue By:	JOHN G LEE (Team: RC)
Assignment No.:	634737
Equipment Description:	
Violation:	OPERATING THE FOLLOWING EQUIPMENT WITHOUT A PERMIT: POWDER COATING SPRAY BOOTH, CYCLONE, TIRE BUFFERS.

Disposition

Final Action Code:	CLO 8/9/2001 00:00:00
Achieved Date:	02/22/2001
Due Date:	
Violation Days:	0

Rule/Comment

203 a

Emittent

Follow-Up

Status: INCOMP Inspector ID: JL02 Inspection Date: 02/22/01 00:00 Number:

Lap Sample Numbers

Device IDs.

Inspector Comment

INSPECTOR: _____ DATE: _____
signature

SUPERVISOR: _____ DATE: _____
signature

User ID: swalko

South Coast Air Quality Management District

NOV P43885

Run Date : 9/8/2016 07:15:53

Company

Facility: 14830 CARMENITA RD LLC/GCR TIRE CTRS (ID: 142418)
Location Address:
Mailing Address: 1200 FIRESTONE, PKY AKRON, CA 44317
AIRS ID

Violation

Notice Issued Date: 10/7/2004
Violation Date: 10/5/2004
Serve To: WELDON ROSSER
Title: ASST MGR/US RETREAD OPER
Issue By: JACK NAGY (Team: I)
Assignment No.: 854430
Equipment Description:

Violation: OPERATING A POWDER SPRAY BOOTH, TWO TIRE BUFFERS, AND A CYCLONE WITHOUT VALID PERMITS TO OPERATE, AND (2) OPERATING AN AUTOMATIC ABRASIVE BLASTING MACHINE AND TORIT DUST COLLECTOR WITHOUT PERMITS TO OPERATE

Disposition

Final Action Code: CLO 3/11/2005 00:00:00
Achieved Date: 11/17/2004
Due Date:
Violation Days: 0

Rule/Comment

203 (a)

Emittent

Follow-Up

Status: INCOMP Inspector ID: JN01 Inspection Date: 11/17/04 00:00 Number:

Lap Sample Numbers

Device IDs.

Inspector Comment

INSPECTOR: _____ DATE: _____
signature

SUPERVISOR: _____ DATE: _____
signature

User ID: swalko

SOUTH COAST AIR QUALITY MANAGEMENT DISTRICT
21865 East Copley Drive, Diamond Bar, CA 91765

PERMIT TO OPERATE

Permit No.
F48694
A/N 382906

This initial permit must be renewed ANNUALLY unless the equipment is moved, or changes ownership.
If the billing for annual renewal fee (Rule 301.f) is not received by the expiration date, contact the District.

LEGAL OWNER
OR OPERATOR: COMMERCIAL TIRE NETWORK, LLC
14830 CARMENITA RD
NORWALK, CA 90650

ID 125787

Equipment Location: 14830 CARMENITA RD, NORWALK, CA 90650

Equipment Description:

AIR POLLUTION CONTROL SYSTEM CONSISTING OF:

1. CYCLONE SEPARATOR, AIR TECH ENTERPRISES, MODEL BT18G30, 4'-3"DIA. X 13'-11"H.

2. EXHAUST SYSTEM WITH A 30 H.P. BLOWER VENTING TWO TIRE BUFFERS.

Conditions:

1) OPERATION OF THIS EQUIPMENT SHALL BE CONDUCTED IN ACCORDANCE WITH ALL DATA AND SPECIFICATIONS SUBMITTED WITH THE APPLICATION UNDER WHICH THIS PERMIT IS ISSUED UNLESS OTHERWISE NOTED BELOW.

2) THIS EQUIPMENT SHALL BE PROPERLY MAINTAINED AND KEPT IN GOOD OPERATING CONDITION AT ALL TIMES.

NOTICE

IN ACCORDANCE WITH RULE 206, THIS PERMIT TO OPERATE OR COPY SHALL BE POSTED ON OR WITHIN 8 METERS OF THE EQUIPMENT.

FILE COPY

PERMIT TO OPERATE

CONTINUATION OF PERMIT TO OPERATE

THIS PERMIT DOES NOT AUTHORIZE THE EMISSION OF AIR CONTAMINANTS IN EXCESS OF THOSE ALLOWED BY DIVISION 26 OF THE HEALTH AND SAFETY CODE OF THE STATE OF CALIFORNIA OR THE RULES OF THE AIR QUALITY MANAGEMENT DISTRICT. THIS PERMIT CANNOT BE CONSIDERED AS PERMISSION TO VIOLATE EXISTING LAWS, ORDINANCES, REGULATIONS OR STATUTES OF OTHER GOVERNMENT AGENCIES.

EXECUTIVE OFFICER

By Dorris M. Bailey/dh04
2/07/2002

FILE COPY

South Coast Air Quality Management District
P. O. Box 4944
Diamond Bar, CA 91765
(909) 396-2000

APPLICATION FOR PERMIT TO CONSTRUCT AND PERMIT TO OPERATE
FORM 400 - A

Non-Title V Facilities: This form must be accompanied by one or more 400-E-xx series form(s). Complete this side of form only.
Title V Facilities: Complete both sides of this form. Include additional forms as necessary.

NC/NOV NUMBER: P29856
INSPECTOR J. LEE SECTOR RM
ISSUE DATE 11/14/2000

Section I - Company Information

LEGAL NAME OF OPERATOR: Commercial Tire Network, LLC — ☑ IRS OR ☐ S. S. NUMBER: 954762221

PERMIT TO BE ISSUED TO (SEE INSTRUCTIONS):

BUSINESS MAILING ADDRESS: 14830 Carmenita Road — Norwalk, Ca. 90650-5231

PERMIT MAILING ADDRESS, IF DIFFERENT FROM BUSINESS MAILING ADDRESS:

TYPE OF ORGANIZATION
☐ Corporation ☐ Limited Partnership ☐ Government Entity
☐ Individual ☐ General Partnership ☑ Other (Fill in): LLC

ARE YOU A SMALL BUSINESS? (SEE INSTRUCTIONS) ☐ Yes ☒ No
AVERAGE ANNUAL GROSS RECEIPTS $
NUMBER OF EMPLOYEES 30-32
IS YOUR BUSINESS 51 % OR MORE WOMAN/MINORITY OWNED? ☐ Yes ☑ No

THIS SECTION IS REQUIRED FOR ALL APPLICATIONS FOR NEW CONSTRUCTION OR MAJOR MODIFICATIONS.
ARE ALL MAJOR SOURCES UNDER SAME OWNERSHIP IN CALIFORNIA IN COMPLIANCE WITH FEDERAL, STATE, AND LOCAL AIR POLLUTION CONTROL RULES? ☑ Yes ☐ No
ARE YOU THE OWNER OF THE EQUIPMENT UNDER THIS APPLICATION? ☑ Yes ☐ No ☐ IRS OR ☐ S. S. NUMBER OF OWNER
IF NO, ENTER THE LEGAL NAME OF OWNER

Section II - Facility Information

EQUIPMENT ADDRESS/LOCATION: SAME AS ABOVE (NUMBER/STREET)
CITY OR COMMUNITY: CA, ZIP CODE
FACILITY NAME:
FACILITY ID NUMBER: 125787 — 12-27-01
PRINT NAME OF CONTACT PERSON: George Tahil
TITLE OF CONTACT PERSON: Michael Lara / Plant Mgr.
TYPE OF BUSINESS AT THIS FACILITY: Truck Tire Retreading / Sales & Ser.
PRIMARY SIC CODE FOR THIS FACILITY:
NUMBER OF EMPLOYEES AT THIS FACILITY:
CONTACT PERSON'S TELEPHONE NUMBER: (562) 926-9275
CONTACT PERSON'S FAX NUMBER: (562) 926-0975
CONTACT PERSON'S E-MAIL ADDRESS: @

Section III - Application Type

DESCRIPTION OF EQUIPMENT: CYCLONE
PREVIOUS PERMIT #(S):

APPLICATION FOR (SEE INSTRUCTIONS):
☐ NEW CONSTRUCTION ☐ MODIFICATION ☐ CHANGE OF LOCATION
☒ EXISTING EQUIPMENT WITHOUT PERMIT ☐ CHANGE OF PERMITTEE ☐ CHANGE OF PERMIT CONDITION
☐ EXISTING EQUIPMENT WITH EXPIRED PERMIT

ARE YOU SUBMITTING MULTIPLE APPLICATIONS FOR EQUIPMENT IDENTICAL TO THAT DESCRIBED ABOVE? ☐ Yes ☐ No

☐ **APPLICATION FOR NON-TITLE V EQUIPMENT PERMIT. CHECK THE SUPPLEMENTAL SERIES 400-E-xx FORM(S) SUBMITTED WITH THIS 400-A FORM:**

____ 400-E-1	• PARTICULATE MATTER (PM_{10}) CONTROL EQUIPMENT	____ 400-E-13	• INTERNAL COMBUSTION EQUIPMENT
____ 400-E-2	• VOLATILE ORGANIC COMPOUND (VOC) CONTROL EQUIPMENT	____ 400-E-14	• OPEN PROCESS TANK
____ 400-E-3	• SCRUBBER	____ 400-E-14a	• OPEN PROCESS TANK; PROCESS LINE
____ 400-E-4	• ABRASIVE BLASTING EQUIPMENT	____ 400-E-15	• PRINTING EQUIPMENT
____ 400-E-6	• DEGREASER	____ 400-E-16	• SOLID MATERIALS STORAGE EQUIPMENT
____ 400-E-7	• DRY CLEANING EQUIPMENT	____ 400-E-17	• SPRAY BOOTH/OPEN SPRAY
____ 400-E-8	• ETHYLENE OXIDE STERILIZER	____ 400-E-17a	• POWDER SPRAY BOOTH
____ 400-E-9	• EXTERNAL COMBUSTION EQUIPMENT	____ 400-E-18	• STORAGE TANK (LIQUID & GASEOUS MAT'L)
____ 400-E-10	• FOOD BROILER/FRYER	____ 400-E-19	• WAVE SOLDER MACHINE
____ 400-E-11	• FUEL DISPENSING AND STORAGE EQUIPMENT	____ 400-E-20	• ASBESTOS REMOVAL EQUIPMENT
____ 400-E-12	• GAS TURBINE	____ NONE	• ADDITIONAL INFORMATION SUBMITTED AS REQUESTED ON FORM 400-E-GI

☐ **APPLICATION FOR TITLE V FACILITY PERMIT. PROVIDE INFORMATION REQUESTED ON REVERSE SIDE OF THIS FORM.**

I HEREBY CERTIFY THAT ALL INFORMATION CONTAINED HEREIN AND INFORMATION SUBMITTED WITH THIS APPLICATION IS TRUE AND CORRECT.
SIGNATURE OF RESPONSIBLE OFFICIAL OF FIRM: Michael Lara
TITLE OF RESPONSIBLE OFFICIAL OF FIRM: Plant Mgr.
TYPE OR PRINT NAME OF RESPONSIBLE OFFICIAL OF FIRM: George Tahil
RESPONSIBLE OFFICIAL'S TELEPHONE NUMBER: (562) 926-9275
DATE SIGNED: 2/22/01

I HEREBY CERTIFY THAT ALL INFORMATION CONTAINED HEREIN AND INFORMATION SUBMITTED WITH THIS APPLICATION IS TRUE AND CORRECT.
SIGNATURE OF PREPARER, IF PREPARED BY PERSON OTHER THAN RESPONSIBLE OFFICIAL OF FIRM: Michael Lara
TITLE OF PREPARER:
TYPE OR PRINT NAME OF PREPARER, IF PREPARED BY PERSON OTHER THAN RESPONSIBLE OFFICIAL OF FIRM: Commercial Tire Network LLC
PREPARER'S TELEPHONE NUMBER: (562) 926-9275
DATE SIGNED: 2/22/01

TITLE V FACILITIES ONLY: COMPLETE OTHER SIDE

AQMD USE ONLY	APPLICATION/TRACKING #	PROJECT #	TYPE B C D	EQUIPMENT CATEGORY CODE:	FEE SCHEDULE:	VALIDATION
	382906	12/27/01		____-____-____-____/____	$	2-23-01

ENG. A R DATE	ENG. A R DATE	CLASS I III IV	ASSIGNMENT UNIT F ENGINEER	ENF. SECT.	CHECK/MONEY ORDER #	AMOUNT
					005315	$ 2,296.95

FORM 400-A, Rev. 10/97

#10132

2 of 4

SCAQMD Facility Equipment List Report

Facility: 125787 COMMERCIAL TIRE NETWORK, LLC
Status: Sold
MR:
SIC:
Team:
Last Inspection:
On Hold: N
Suspended: N
TS: TS-12 Industrial Sources - Out of Business and Cha
Quarter: none - do not inspect
Contact:
RECLAIM: N
TITLE V: N
AIRS ID:
Assignment: 813365
Location Address: 14830 CARMENITA RD, NORWALK 90650 Sector:CP
Inspector: JL02 JOHN G LEE
Mailing Address: 14830 CARMENITA RD, NORWALK 90650 Sector:CP
Inspection Date:
Instruction:
Disposition:

Application No.	Permit No.	Permit Issue Date	Permit Status	Equipment Category		BCAT/CCAT Description	Application Date	Application Status
382905	F48693	02/07/2002	INACTIVE	000401	BCAT	TIRE BUFFER	02/23/2001	PERMIT TO OPERATE GRANTED
382906	F48694	02/07/2002	INACTIVE	24	CCAT	CYCLONE	02/23/2001	PERMIT TO OPERATE GRANTED
382907	F70682	09/15/2004	INACTIVE	64	CCAT	SPRAY BOOTH/ENCLOSURE, POWDER COATING SYS	02/23/2001	PERMIT TO OPERATE GRANTED
382908	F48695	02/07/2002	INACTIVE	000401	BCAT	TIRE BUFFER	02/23/2001	PERMIT TO OPERATE GRANTED

Inspector: _____ Date: _____ Reviewed By: _____ Date: _____

User: swalko

SCAQMD Facility Equipment List Report

Run Date : 09/07/2016 05:21 PM

Facility: 142418 14830 CARMENITA RD LLC/GCR TIRE CTRS
Status: Active
MR: SIC: Team: I
Last Inspection: 10/26/2012 On Hold: N Suspended: N TS: TS-11 Industrial: Sector-based Inspections
Quarter: 0001 - inspect in 4th quarter, every year
Contact: PAUL CROSSER (563) 2621368 RECLAIM: N TITLE V: N AIRS ID:
Assignment: 1268771
Location Address: 14830 CARMENITA RD, NORWALK 90650 Sector:CP
Inspector: HL02 HAY LO
Mailing Address: 200 BANDAG DR, MUSCATINE 52761
Inspection Date: 10/27/2011
Instruction:
Disposition: Notice To Comply

Application No.	Permit No.	Permit Issue Date	Permit Status	Equipment Category		BCAT/CCAT Description	Application Date	Application Status
563791	G32002	07/11/2014	ACTIVE	22	CCAT	BAGHOUSE, AMBIENT TEMP (>500 SQ FT)	04/22/2014	PERMIT TO OPERATE GRANTED
545780	G32001	07/11/2014	ACTIVE	000401	BCAT	TIRE BUFFER	12/18/2012	PERMIT TO OPERATE GRANTED
545212	G31999	07/11/2014	ACTIVE	64	CCAT	SPRAY BOOTH/ENCLOSURE, POWDER COATING SYS	11/13/2012	PERMIT TO OPERATE GRANTED
545214	G32000	07/11/2014	ACTIVE	000401	BCAT	TIRE BUFFER	11/13/2012	PERMIT TO OPERATE GRANTED
462754	F86643	12/29/2006	ACTIVE	24	CCAT	CYCLONE	11/07/2006	PERMIT TO OPERATE GRANTED
462755	F86644	12/29/2006	ACTIVE	000401	BCAT	TIRE BUFFER	11/07/2006	PERMIT TO OPERATE GRANTED
462756	F86645	12/29/2006	ACTIVE	000401	BCAT	TIRE BUFFER	11/07/2006	PERMIT TO OPERATE GRANTED
436261	F73248	01/22/2005	ACTIVE	000401	BCAT	TIRE BUFFER	10/27/2004	PERMIT TO OPERATE GRANTED
436259	F73247	01/22/2005	INACTIVE	000401	BCAT	TIRE BUFFER	10/27/2004	PERMIT TO OPERATE GRANTED
436266	F73246	01/22/2005	INACTIVE	24	CCAT	CYCLONE	10/27/2004	PERMIT TO OPERATE GRANTED
436268	F73245	01/22/2005	INACTIVE	64	CCAT	SPRAY BOOTH/ENCLOSURE, POWDER COATING SYS	10/27/2004	PERMIT TO OPERATE GRANTED
436270	F72694	12/22/2004	ACTIVE	000284	BCAT	ABRASIVE BLASTING (CABINET/MACHINE/ROOM)	10/27/2004	PERMIT TO OPERATE GRANTED
436271	F72695	12/22/2004	ACTIVE	75	CCAT	BAGHOUSE, AMBIENT TEMP (>100-500 SQ FT)	10/27/2004	PERMIT TO OPERATE GRANTED

Inspector: _____ Date: _____ Reviewed By: _____ Date: _____

Information Management
Public Records Unit

Direct Dial (909) 396-3700
Fax:(909) 396-3330

COMPLETION LETTER

September 08, 2016

NOLI VALERA
EFI GLOBAL
5261W. IMPERIAL HWY.
LOS ANGELES, CA 90045

Ref.: CONTROL NO. 87230
Received 9/7/2016

Re: APPL'S, P/O'S & NOV'S FOR 14820, 14830, 14838 & 14850 CARMENITA DR., NORWALK, CA 90650.

After a thorough search of this agency's records, the following records were found:
APPL'S, P/O'S, EQL'S & NOV'S FOR 14830 CARMENITA DR., NORWALK, CA 90650.

The following records were not found:
APPL'S, P/O'S & NOV'S FOR 14820, 14838 & 14850 CARMENITA DR., NORWALK, CA 90650.

YOUR REQUESTED RECORDS WERE PROVIDED ELECTRONICALLY ON 09/08/2016

If you have any questions, please do not hesitate to contact me, Tuesday through Friday, **8:00 a.m**. to **4:30 p.m.**

Sincerely,

STACEY WALKOWIAK x2383
For Colleen Paine
Public Records Coordinator

:sw

South Coast Air Quality Management District
21865 Copley Drive, Diamond Bar, CA 91765-4178

PERMIT TO OPERATE

Permit No.
G31999
A/N 545212

This initial permit must be renewed ANNUALLY unless the equipment is moved, or changes ownership.
If the billing for the annual renewal fee (Rule 301.f) is not received by the expiration date, contact the District.

ID 142418

Legal Owner
or Operator: 14830 CARMENITA RD LLC/GCR TIRE CTRS
14830 CARMENITA RD
NORWALK, CA 90650

Equipment Location: 14830 CARMENITA RD, NORWALK, CA 90650

Equipment Description :

POWDER COATING SPRAY BOOTH, NORDSON, MODEL ECONO COAT II, 5'-3"W. X 9'-1"L. X 6'-11"H., WITH A 1/4 H.P. EXHAUST FAN AND TWO CARTRIDGE EXHAUST FILTERS, EACH 1'-0"W. X 3'-0"L. X 1'-0"D.

Conditions :

1. OPERATION OF THIS EQUIPMENT SHALL BE CONDUCTED IN ACCORDANCE WITH ALL DATA AND SPECIFICATIONS SUBMITTED WITH THE APPLICATION UNDER WHICH THIS PERMIT IS ISSUED UNLESS OTHERWISE NOTED BELOW.
2. THIS EQUIPMENT SHALL BE PROPERLY MAINTAINED AND KEPT IN GOOD OPERATING CONDITION AT ALL TIMES.
3. THIS SPRAY BOOTH SHALL NOT BE OPERATED UNLESS ALL EXHAUST AIR PASSES THROUGH FILTER MEDIA THAT IS AT LEAST 2 INCHES THICK.
4. A GAUGE SHALL BE INSTALLED AND MAINTAINED TO INDICATE, IN INCHES WATER, THE STATIC PRESSURE DIFFERENTIAL ACROSS THE EXHAUST FILTERS. IN OPERATION, THE PRESSURE DIFFERENTIAL SHALL NOT EXCEED 0.25 INCHES WATER.
5. THIS EQUIPMENT SHALL BE OPERATED IN COMPLIANCE WITH RULES 1107 AND 1171.
6. MATERIAL SAFETY DATA SHEETS FOR ALL COATINGS AND SOLVENTS USED AT THIS FACILTY SHALL BE KEPT CURRENT AND SHALL BE MADE AVAILABLE TO DISTRICT PERSONNEL UPON REQUEST.
7. WET COATING SHALL NOT BE APPLIED IN THIS EQUIPMENT.
8. THE OPERATOR SHALL COMPLY WITH RULE 109 (RECORDKEEPING FOR VOLATILE ORGANIC COMPOUND EMISSIONS).

FILE COPY

9. IN ADDITION TO THE REQUIREMENTS OF RULE 109, THE OPERATOR SHALL KEEP ADEQUATE RECORDS FOR THIS FACILITY TO VERIFY CALENDAR MONTHLY VOLATILE ORGANIC COMPOUNDS (VOC) EMISSIONS IN POUNDS AND VOC CONTENT OF EACH MATERIAL AS APPLIED (INCLUDING WATER AND EXEMPT COMPOUNDS). ALL RECORDS SHALL BE PREPARED IN A FORMAT WHICH IS ACCEPTABLE TO THE DISTRICT.

10. THE VOC EMISSIONS FROM THE USE OF ANY POWDER COATINGS SHALL BE CALCULATED USING AN EMISSION FACTOR OF 0.01 POUND OF VOC PER POUND OF POWDER COATING SPRAYED.

11. THE TOTAL QUANTITY OF POWDER COATINGS USED IN THIS EQUIPMENT SHALL NOT EXCEED 10 POUNDS IN ANY ONE DAY.

12. THE TOTAL QUANTITY OF VOC EMISSIONS FROM PERMITTED EQUIPMENT AND ASSOCIATED OPERATIONS AT THIS FACILITY SHALL NOT EXCEED 667 POUNDS IN ANY ONE CALENDAR MONTH. ASSOCIATED OPERATIONSINCLUDE, BUT ARE NOT LIMITED TO, SURFACE PREPARATION, EQUIPMENT CLEAN-UP, AND THE APPLICATION OF ANY OTHER MATERIALS TO PARTS THAT ARE SUBSEQUENTLY PROCESSED IN THE PERMITTED EQUIPMENT.

13. WIITHIN 14 CALENDAR DAYS AFTER THE END OF EACH MONTH, THE OPERATOR SHALL TOTAL AND RECORD VOC EMISSIONS FOR THE MONTH FROM ALL EQUIPMENT COVERED BY THE MONTHLY LIMIT. THE RECORD SHALL INCLUDE ANY PROCEDURES USED TO ACCOUNT FOR CONTROL DEVICE EFFICIENCIES AND/OR WASTE DISPOSAL. IT SHALL BE SIGNED AND CERTIFIED FOR ACCURACY BY THE HIGHEST RANKING INDIVIDUAL RESPONSIBLE FOR COMPLIANCE WITH DISTRICT RULES.

14. THE OPERATOR SHALL RETAIN FOR 36 MONTHS ALL PURCHASE INVOICES FOR ALL VOC CONTAINING MATERIAL USED OR STORED AT THE FACILITY, AND ALL WASTE MANIFESTS FOR ALL WASTE VOC CONTAING MATERIAL REMOVED FROM THE FACILITY.

15. THE OPERATOR SHALL MAINTAIN A SINGLE LIST THAT INCLUDES ONLY THE NAME AND ADDRESS OF EACH PERSON FROM WHOM THE FACILITY ACQUIRED VOC CONTAINING MATERIAL REGULATED BY THE DISTRICT THAT WAS USED OR STORED AT THE FACILITY DURING THE PRECEDING 12 MONTHS.

16. MATERIALS USED IN THIS EQUIPMENT SHALL NOT CONTAIN ANY TOXIC AIR CONTAMINANTS IDENTIFIED IN RULE 1401, TABLE I, WITH AN EFFECTIVE DATE LISTING OF SEPTEMBER 10, 2010.

17. ALL RECORDS REQUIRED BY THIS PERMIT SHALL BE RETAINED AT THE FACILITY FOR 36 MONTHS, AND SHALL BE MADE AVAILABLE TO ANY DISTRICT PERSONNEL UPON REQUEST.

NOTICE

IN ACCORDANCE WITH RULE 206, THIS PERMIT TO OPERATE OR COPY SHALL BE POSTED ON OR WITHIN 8 METERS OF THE EQUIPMENT.

THIS PERMIT DOES NOT AUTHORIZE THE EMISSION OF AIR CONTAMINANTS IN EXCESS OF THOSE ALLOWED BY DIVISION 26 OF THE HEALTH AND SAFETY CODE OF THE STATE OF CALIFORNIA OR THE RULES OF THE AIR QUALITY MANAGEMENT DISTRICT. THIS PERMIT CANNOT BE CONSIDERED AS PERMISSION TO VIOLATE EXISTING LAWS, ORDINANCES, REGULATIONS OR STATUTES OF OTHER GOVERNMENT AGENCIES.

EXECUTIVE OFFICER

Dorris M Bailey

By Dorris M.Bailey/DH04
7/11/2014

FILE COPY

South Coast Air Quality Management District
21865 Copley Drive, Diamond Bar, CA 91765-4178

PERMIT TO OPERATE

Permit No.
G32000
A/N 545214

This initial permit must be renewed ANNUALLY unless the equipment is moved, or changes ownership.
If the billing for the annual renewal fee (Rule 301.f) is not received by the expiration date, contact the District.

Legal Owner
or Operator:

ID 142418

14830 CARMENITA RD LLC/GCR TIRE CTRS
14830 CARMENITA RD
NORWALK, CA 90650

Equipment Location: 14830 CARMENITA RD, NORWALK, CA 90650

Equipment Description :

TIRE BUFFER, BANDAG, MODEL 8110, SERIAL NO. 96525, 7'-4"W. X 6'-0"L. X 7'-8"H., WITH A 25-H.P. RASP MOTOR, A 5-H.P. TIRE-DRIVE MOTOR, AND A WATER SPRAY SYSTEM.

Conditions :

1. OPERATION OF THIS EQUIPMENT SHALL BE CONDUCTED IN ACCORDANCE WITH ALL DATA AND SPECIFICATIONS SUBMITTED WITH THE APPLICATION UNDER WHICH THIS PERMIT IS ISSUED UNLESS OTHERWISE NOTED BELOW.

2. THIS EQUIPMENT SHALL BE PROPERLY MAINTAINED AND KEPT IN GOOD OPERATING CONDITION AT ALL TIMES.

3. THE TOTAL QUANTITY OF TIRES BUFFED BY THIS EQUIPMENT SHALL NOT EXCEED 5720 TIRES IN ANY ONE MONTH.

4. RECORDS SHALL BE MAINTAINED TO DEMONSTRATE COMPLIANCE WITH CONDITION NO. 3. THESE RECORDS SHALL BE KEPT ON FILE FOR AT LEAST TWO YEARS AND SHALL BE MADE AVAILABLE TO DISTRICT PERSONNEL UPON REQUEST.

5. THIS EQUIPMENT SHALL NOT BE OPERATED UNLESS IT IS VENTED TO AIR POLLUTION CONTROL EQUIPMENT WHICH IS IN FULL USE AND WHICH HAS BEEN ISSUED A PERMIT TO OPERATE BY THE EXECUTIVE OFFICER.

6. THIS EQUIPMENT SHALL NOT BE OPERATED UNLESS THE WATER SPRAY SYSTEM IS IN FULL USE DURING TIRE BUFFING.

FILE COPY

NOTICE

IN ACCORDANCE WITH RULE 206, THIS PERMIT TO OPERATE OR COPY SHALL BE POSTED ON OR WITHIN 8 METERS OF THE EQUIPMENT.

THIS PERMIT DOES NOT AUTHORIZE THE EMISSION OF AIR CONTAMINANTS IN EXCESS OF THOSE ALLOWED BY DIVISION 26 OF THE HEALTH AND SAFETY CODE OF THE STATE OF CALIFORNIA OR THE RULES OF THE AIR QUALITY MANAGEMENT DISTRICT. THIS PERMIT CANNOT BE CONSIDERED AS PERMISSION TO VIOLATE EXISTING LAWS, ORDINANCES, REGULATIONS OR STATUTES OF OTHER GOVERNMENT AGENCIES.

EXECUTIVE OFFICER

Dorris M Bailey

By Dorris M.Bailey/DH04
7/11/2014

FILE COPY

South Coast Air Quality Management District
21865 Copley Drive, Diamond Bar, CA 91765-4178

PERMIT TO CONSTRUCT/OPERATE

Permit No.
G32001
A/N 545780

This initial permit must be renewed ANNUALLY unless the equipment is moved, or changes ownership.
If the billing for the annual renewal fee (Rule 301.f) is not received by the expiration date, contact the District.

ID 142418

Legal Owner
or Operator: 14830 CARMENITA RD LLC/GCR TIRE CTRS
14830 CARMENITA RD
NORWALK, CA 90650

Equipment Location: 14830 CARMENITA RD, NORWALK, CA 90650

Equipment Description :

TIRE BUFFER, BANDAG, MODEL 23BX, SERIAL NO. 1290, 9'-0"W. X 7'-11"L. X 7'-3"H., WITH A 25-H.P. RASP MOTOR, A 2-H.P. TIRE-DRIVE MOTOR, AND A WATER SPRAY SYSTEM.

Conditions :

1. OPERATION OF THIS EQUIPMENT SHALL BE CONDUCTED IN ACCORDANCE WITH ALL DATA AND SPECIFICATIONS SUBMITTED WITH THE APPLICATION UNDER WHICH THIS PERMIT IS ISSUED UNLESS OTHERWISE NOTED BELOW.

2. THIS EQUIPMENT SHALL BE PROPERLY MAINTAINED AND KEPT IN GOOD OPERATING CONDITION AT ALL TIMES.

3. THE TOTAL QUANTITY OF TIRES BUFFED BY THIS EQUIPMENT SHALL NOT EXCEED 5720 TIRES IN ANY ONE MONTH.

4. RECORDS SHALL BE MAINTAINED TO DEMONSTRATE COMPLIANCE WITH CONDITION NO. 3. THESE RECORDS SHALL BE KEPT ON FILE FOR AT LEAST TWO YEARS AND SHALL BE MADE AVAILABLE TO DISTRICT PERSONNEL UPON REQUEST.

5. THIS EQUIPMENT SHALL NOT BE OPERATED UNLESS IT IS VENTED TO AIR POLLUTION CONTROL EQUIPMENT WHICH IS IN FULL USE AND WHICH HAS BEEN ISSUED A PERMIT TO OPERATE BY THE EXECUTIVE OFFICER.

6. THIS EQUIPMENT SHALL NOT BE OPERATED UNLESS THE WATER SPRAY SYSTEM IS IN FULL USE DURING TIRE BUFFING.

FILE COPY

NOTICE

IN ACCORDANCE WITH RULE 206, THIS PERMIT TO OPERATE OR COPY SHALL BE POSTED ON OR WITHIN 8 METERS OF THE EQUIPMENT.

THIS PERMIT DOES NOT AUTHORIZE THE EMISSION OF AIR CONTAMINANTS IN EXCESS OF THOSE ALLOWED BY DIVISION 26 OF THE HEALTH AND SAFETY CODE OF THE STATE OF CALIFORNIA OR THE RULES OF THE AIR QUALITY MANAGEMENT DISTRICT. THIS PERMIT CANNOT BE CONSIDERED AS PERMISSION TO VIOLATE EXISTING LAWS, ORDINANCES, REGULATIONS OR STATUTES OF OTHER GOVERNMENT AGENCIES.

EXECUTIVE OFFICER

Dorris M Bailey

By Dorris M.Bailey/DH04
7/11/2014

FILE COPY

South Coast Air Quality Management District
21865 Copley Drive, Diamond Bar, CA 91765-4178

PERMIT TO CONSTRUCT/OPERATE

Permit No.
G32002
A/N 563791

This initial permit must be renewed ANNUALLY unless the equipment is moved, or changes ownership.
If the billing for the annual renewal fee (Rule 301.f) is not received by the expiration date, contact the District.

Legal Owner
or Operator:

ID 142418

14830 CARMENITA RD LLC/GCR TIRE CTRS
14830 CARMENITA RD
NORWALK, CA 90650

Equipment Location: 14830 CARMENITA RD, NORWALK, CA 90650

Equipment Description :

AIR POLLUTION CONTROL SYSTEM CONSISTING OF:

1. CYCLONE SEPARATOR, MURPHY AND RODGERS, MODEL NO. 18F30, 3'-8"DIA. X 11'-0"H., WITH A DISCHARGE VALVE AND A ROLL OFF BIN.

2. BAGHOUSE, CUSTOM, WITH 50 FILTER BAGS, EACH 0'-5.875"DIA. X 8'-4"L., TOTAL FILTER AREA OF 641 SQ. FT, AND PULSE JET CLEANING.

3. EXHAUST SYSTEM WITH A 50 H.P. BLOWER VENTING FIVE TIRE BUFFERS.

Conditions :

1. OPERATION OF THIS EQUIPMENT SHALL BE CONDUCTED IN ACCORDANCE WITH ALL DATA AND SPECIFICATIONS SUBMITTED WITH THE APPLICATION UNDER WHICH THIS PERMIT IS ISSUED UNLESS OTHERWISE NOTED BELOW.

2. THIS EQUIPMENT SHALL BE PROPERLY MAINTAINED AND KEPT IN GOOD OPERATING CONDITION AT ALL TIMES.

3. THE DIFFERENTIAL PRESSURE ACROSS THE FILTER BAGS SHALL BE MAINTAINED AT 2-10" H20.

4. A MECHANICAL GAUGE SHALL BE INSTALLED AND MAINTAINED TO INDICATE THE STATIC PRESSURE DIFFERENTIAL ACROSS THE BAGS, IN INCHES OF WATER COLUMN.

5. DUST COLLECTED IN THE BAGHOUSE SHALL BE DISCHARGED ONLY INTO ENCLOSED CONTAINERS OR RETURNED TO THE PROCESS AND SHALL NOT BE HANDLED IN A MANNER THAT MAY RESULT IN THE RE-RELEASE OF COLLECTED MATERIALS TO THE ATMOSPHERE.

6. THIS EQUIPMENT SHALL COMPLY WITH THE APPLICABLE REQUIREMENTS OF RULE 1155.

FILE COPY

NOTICE

IN ACCORDANCE WITH RULE 206, THIS PERMIT TO OPERATE OR COPY SHALL BE POSTED ON OR WITHIN 8 METERS OF THE EQUIPMENT.

THIS PERMIT DOES NOT AUTHORIZE THE EMISSION OF AIR CONTAMINANTS IN EXCESS OF THOSE ALLOWED BY DIVISION 26 OF THE HEALTH AND SAFETY CODE OF THE STATE OF CALIFORNIA OR THE RULES OF THE AIR QUALITY MANAGEMENT DISTRICT. THIS PERMIT CANNOT BE CONSIDERED AS PERMISSION TO VIOLATE EXISTING LAWS, ORDINANCES, REGULATIONS OR STATUTES OF OTHER GOVERNMENT AGENCIES.

EXECUTIVE OFFICER

Dorris M Bailey

By Dorris M.Bailey/DH04
7/11/2014

FILE COPY

SOUTH COAST AIR QUALITY MANAGEMENT DISTRICT
21865 East Copley Drive, Diamond Bar, CA 91765

PERMIT TO OPERATE

Permit No.
F48695
A/N 382908

This initial permit must be renewed ANNUALLY unless the equipment is moved, or changes ownership.
If the billing for annual renewal fee (Rule 301.f) is not received by the expiration date, contact the District.

LEGAL OWNER
OR OPERATOR: COMMERCIAL TIRE NETWORK, LLC
14830 CARMENITA RD
NORWALK, CA 90650

ID 125787

Equipment Location: 14830 CARMENITA RD, NORWALK, CA 90650

Equipment Description:

TIRE BUFFER, BANDAG, MODEL 8200, WITH A B & J WATER SPRAY SYSTEM FOR THE RASP.

Conditions:

1) OPERATION OF THIS EQUIPMENT SHALL BE CONDUCTED IN ACCORDANCE WITH ALL DATA AND SPECIFICATIONS SUBMITTED WITH THE APPLICATION UNDER WHICH THIS PERMIT IS ISSUED UNLESS OTHERWISE NOTED BELOW.

2) THIS EQUIPMENT SHALL BE PROPERLY MAINTAINED AND KEPT IN GOOD OPERATING CONDITION AT ALL TIMES.

3) THIS EQUIPMENT SHALL NOT BE OPERATED UNLESS IT IS VENTED TO AIR POLLUTION CONTROL EQUIPMENT WHICH IS IN FULL USE AND WHICH HAS BEEN ISSUED A PERMIT TO OPERATE BY THE EXECUTIVE OFFICER.

4) THIS TIRE BUFFER SHALL NOT BE OPERATED UNLESS THE WATER SPRAY SYSTEM IS IN FULL USE DURING TIRE BUFFING.

NOTICE

IN ACCORDANCE WITH RULE 206, THIS PERMIT TO OPERATE OR COPY SHALL BE POSTED ON OR WITHIN 8 METERS OF THE EQUIPMENT.

FILE COPY

PERMIT TO OPERATE

CONTINUATION OF PERMIT TO OPERATE

THIS PERMIT DOES NOT AUTHORIZE THE EMISSION OF AIR CONTAMINANTS IN EXCESS OF THOSE ALLOWED BY DIVISION 26 OF THE HEALTH AND SAFETY CODE OF THE STATE OF CALIFORNIA OR THE RULES OF THE AIR QUALITY MANAGEMENT DISTRICT. THIS PERMIT CANNOT BE CONSIDERED AS PERMISSION TO VIOLATE EXISTING LAWS, ORDINANCES, REGULATIONS OR STATUTES OF OTHER GOVERNMENT AGENCIES.

EXECUTIVE OFFICER

Dorris M. Bailey

By Dorris M. Bailey/dh04
2/07/2002

FILE COPY

South Coast Air Quality Management District
P.O. Box 4944
Diamond Bar, CA 91765
(909) 396-2000

APPLICATION FOR PERMIT TO CONSTRUCT AND PERMIT TO OPERATE
FORM 400 - A

Non-Title V Facilities: This form must be accompanied by one or more 400-E-xx series form(s). Complete this side of form only.
Title V Facilities: Complete both sides of this form. Include additional forms as necessary.

NC/NOV NUMBER:	P29856
INSPECTOR J. LEE	SECTOR RM
ISSUE DATE	11/14/2000

Section I - Company Information

LEGAL NAME OF OPERATOR: Commercial Tire Network, LLC
☑ IRS OR ☐ S. S. NUMBER: 954762221

PERMIT TO BE ISSUED TO (SEE INSTRUCTIONS):

BUSINESS MAILING ADDRESS: 14830 Carmenita Road Norwalk, Ca. 90650-5231

PERMIT MAILING ADDRESS, IF DIFFERENT FROM BUSINESS MAILING ADDRESS:

TYPE OF ORGANIZATION
☐ Corporation ☐ Limited Partnership ☐ Government Entity
☐ Individual ☐ General Partnership ☑ Other (Fill in): LLC

ARE YOU A SMALL BUSINESS? (SEE INSTRUCTIONS) ☐ Yes ☒ No
AVERAGE ANNUAL GROSS RECEIPTS $
NUMBER OF EMPLOYEES: 30-32
IS YOUR BUSINESS 51 % OR MORE WOMAN/MINORITY OWNED? ☐ Yes ☑ No

THIS SECTION IS REQUIRED FOR ALL APPLICATIONS FOR NEW CONSTRUCTION OR MAJOR MODIFICATIONS.
ARE ALL MAJOR SOURCES UNDER SAME OWNERSHIP IN CALIFORNIA IN COMPLIANCE WITH FEDERAL, STATE, AND LOCAL AIR POLLUTION CONTROL RULES? ☑ Yes ☐ No

ARE YOU THE OWNER OF THE EQUIPMENT UNDER THIS APPLICATION? ☑ Yes ☐ No ☐ IRS OR ☐ S. S. NUMBER OF OWNER
IF NO, ENTER THE LEGAL NAME OF OWNER:

Section II - Facility Information

EQUIPMENT ADDRESS/LOCATION: SAME AS ABOVE
NUMBER/STREET
CITY OR COMMUNITY: CA, ZIP CODE

FACILITY NAME:
FACILITY ID NUMBER: 125781 B 2-27-01

PRINT NAME OF CONTACT PERSON: GEORGE TALIN / PRES.
TITLE OF CONTACT PERSON: MICHAEL LARA / PLANT MGR.

TYPE OF BUSINESS AT THIS FACILITY: TRUCK TIRE RETREADING / SALES & SER.
PRIMARY SIC CODE FOR THIS FACILITY:
NUMBER OF EMPLOYEES AT THIS FACILITY: 32

CONTACT PERSON'S TELEPHONE NUMBER: (562) 926-9275
CONTACT PERSON'S FAX NUMBER: (562) 926-9275
CONTACT PERSON'S E-MAIL ADDRESS: @

Section III - Application Type

DESCRIPTION OF EQUIPMENT: 8200 BANDAG BUFFER
PREVIOUS PERMIT #(S):

APPLICATION FOR (SEE INSTRUCTIONS):
☐ NEW CONSTRUCTION ☐ MODIFICATION ☐ CHANGE OF LOCATION
☒ EXISTING EQUIPMENT WITHOUT PERMIT ☐ CHANGE OF PERMITTEE ☐ CHANGE OF PERMIT CONDITION
☐ EXISTING EQUIPMENT WITH EXPIRED PERMIT

ARE YOU SUBMITTING MULTIPLE APPLICATIONS FOR EQUIPMENT IDENTICAL TO THAT DESCRIBED ABOVE? ☐ Yes ☐ No

☐ **APPLICATION FOR NON-TITLE V EQUIPMENT PERMIT. CHECK THE SUPPLEMENTAL SERIES 400-E-xx FORM(S) SUBMITTED WITH THIS 400-A FORM:**

____ 400-E-1	• PARTICULATE MATTER (PM_{10}) CONTROL EQUIPMENT	____ 400-E-13	• INTERNAL COMBUSTION EQUIPMENT
____ 400-E-2	• VOLATILE ORGANIC COMPOUND (VOC) CONTROL EQUIPMENT	____ 400-E-14	• OPEN PROCESS TANK
____ 400-E-3	• SCRUBBER	____ 400-E-14a	• OPEN PROCESS TANK; PROCESS LINE
____ 400-E-4	• ABRASIVE BLASTING EQUIPMENT	____ 400-E-15	• PRINTING EQUIPMENT
____ 400-E-6	• DEGREASER	____ 400-E-16	• SOLID MATERIALS STORAGE EQUIPMENT
____ 400-E-7	• DRY CLEANING EQUIPMENT	____ 400-E-17	• SPRAY BOOTH/OPEN SPRAY
____ 400-E-8	• ETHYLENE OXIDE STERILIZER	____ 400-E-17a	• POWDER SPRAY BOOTH
____ 400-E-9	• EXTERNAL COMBUSTION EQUIPMENT	____ 400-E-18	• STORAGE TANK (LIQUID & GASEOUS MAT'L)
____ 400-E-10	• FOOD BROILER/FRYER	____ 400-E-19	• WAVE SOLDER MACHINE
____ 400-E-11	• FUEL DISPENSING AND STORAGE EQUIPMENT	____ 400-E-20	• ASBESTOS REMOVAL EQUIPMENT
____ 400-E-12	• GAS TURBINE	____ NONE	• ADDITIONAL INFORMATION SUBMITTED AS REQUESTED ON FORM 400-E-GI

☐ **APPLICATION FOR TITLE V FACILITY PERMIT. PROVIDE INFORMATION REQUESTED ON REVERSE SIDE OF THIS FORM.**

I HEREBY CERTIFY THAT ALL INFORMATION CONTAINED HEREIN AND INFORMATION SUBMITTED WITH THIS APPLICATION IS TRUE AND CORRECT.
SIGNATURE OF RESPONSIBLE OFFICIAL OF FIRM: Michael Lara
TITLE OF RESPONSIBLE OFFICIAL OF FIRM: PLANT MGR
TYPE OR PRINT NAME OF RESPONSIBLE OFFICIAL OF FIRM: GEORGE TALIN
RESPONSIBLE OFFICIAL'S TELEPHONE NUMBER: (562) 926-9275
DATE SIGNED: 2/22/01

I HEREBY CERTIFY THAT ALL INFORMATION CONTAINED HEREIN AND INFORMATION SUBMITTED WITH THIS APPLICATION IS TRUE AND CORRECT.
SIGNATURE OF PREPARER, IF PREPARED BY PERSON OTHER THAN RESPONSIBLE OFFICIAL OF FIRM: Michael Lara
TITLE OF PREPARER: PLANT MGR.
TYPE OR PRINT NAME OF PREPARER, IF PREPARED BY PERSON OTHER THAN RESPONSIBLE OFFICIAL OF FIRM: COMMERCIAL TIRE NETWORK LLC
PREPARER'S TELEPHONE NUMBER: (562) 926-9275
DATE SIGNED: 2/22/01

TITLE V FACILITIES ONLY: COMPLETE OTHER SIDE

AQMD USE ONLY	APPLICATION/TRACKING #	PROJECT #	TYPE B C D	EQUIPMENT CATEGORY CODE:	FEE SCHEDULE:	VALIDATION
	382908	B 2/27/01		____ / ____	$	2-23-01

ENG. A R DATE	ENG. A R DATE	CLASS I III IV	ASSIGNMENT UNIT F ENGINEER	ENF. SECT.	CHECK/MONEY ORDER #	AMOUNT
					005315	$ 329695

FORM 400-A, Rev. 10/97

#10132

4 of 4

SOUTH COAST AIR QUALITY MANAGEMENT DISTRICT
21865 East Copley Drive, Diamond Bar, CA 91765

PERMIT TO OPERATE

Permit No.
F73247
A/N 436259

This initial permit must be renewed ANNUALLY unless the equipment is moved, or changes ownership.
If the billing for the annual renewal fee (Rule 301.f) is not received by the expiration date, contact the District.

ID 142418

Legal Owner
or Operator: 14830 CARMENITA RD LLC/GCR TIRE CTRS
1200 FIRESTONE PKY
AKRON, OH 44317

Equipment Location: 14830 CARMENITA RD, NORWALK, CA 90650

Equipment Description :

TIRE BUFFER, BANDAG, MODEL 8200, WITH A B & J WATER SPRAY SYSTEM FOR THE RASP.

Conditions :

1. OPERATION OF THIS EQUIPMENT SHALL BE CONDUCTED IN ACCORDANCE WITH ALL DATA AND SPECIFICATIONS SUBMITTED WITH THE APPLICATION UNDER WHICH THIS PERMIT IS ISSUED UNLESS OTHERWISE NOTED BELOW.

2. THIS EQUIPMENT SHALL BE PROPERLY MAINTAINED AND KEPT IN GOOD OPERATING CONDITION AT ALL TIMES.

3. THIS EQUIPMENT SHALL NOT BE OPERATED UNLESS IT IS VENTED TO AIR POLLUTION CONTROL EQUIPMENT WHICH IS IN FULL USE AND WHICH HAS BEEN ISSUED A PERMIT TO OPERATE BY THE EXECUTIVE OFFICER.

4. THIS TIRE BUFFER SHALL NOT BE OPERATED UNLESS THE WATER SPRAY SYSTEM IS IN FULL USE DURING TIRE BUFFING.

FILE COPY

PERMIT TO OPERATE

CONTINUATION OF PERMIT TO OPERATE

NOTICE

IN ACCORDANCE WITH RULE 206, THIS PERMIT TO OPERATE OR COPY SHALL BE POSTED ON OR WITHIN 8 METERS OF THE EQUIPMENT.

THIS PERMIT DOES NOT AUTHORIZE THE EMISSION OF AIR CONTAMINANTS IN EXCESS OF THOSE ALLOWED BY DIVISION 26 OF THE HEALTH AND SAFETY CODE OF THE STATE OF CALIFORNIA OR THE RULES OF THE AIR QUALITY MANAGEMENT DISTRICT. THIS PERMIT CANNOT BE CONSIDERED AS PERMISSION TO VIOLATE EXISTING LAWS, ORDINANCES, REGULATIONS OR STATUES OF OTHER GOVERNMENT AGENCIES.

EXECUTIVE OFFICER

Dorris M Bailey

By Dorris M.Bailey/LK04
1/22/2005

FILE COPY

South Coast Air Quality Management District
P. O. Box 4944
Diamond Bar, CA 91765
(909) 396-2000

APPLICATION FOR PERMIT TO CONSTRUCT AND PERMIT TO OPERATE
FORM 400 - A

Non-Title V Facilities: This form must be accompanied by one or more 400-E-xx series form(s). Complete this side of form only.
Title V Facilities: Complete both sides of this form. Include additional forms as necessary.

NC/NOV NUMBER: P43885
INSPECTOR JN 01 **SECTOR** RM
ISSUE DATE 10/07/04

Section I - Company Information

LEGAL NAME OF OPERATOR: 14830 CARMENITA ROAD, LLC ~~BRIDGESTONE/FIRESTONE RETAIL/COMMERCIAL LLC~~, DBA. GCR TIRE CENTERS ☐ IRS OR ☐ S. S. NUMBER

PERMIT TO BE ISSUED TO (SEE INSTRUCTIONS): ~~BRIDGESTONE/FIRESTONE RETAIL/COMMERCIAL LLC~~ 14830 CARMENITA ROAD LLC., DBA. GCR TIRE CENTERS

BUSINESS MAILING ADDRESS: 1200 FIRESTONE PARKWAY, AKRON, OH 44317

PERMIT MAILING ADDRESS, IF DIFFERENT FROM BUSINESS MAILING ADDRESS:

TYPE OF ORGANIZATION
☐ Corporation ✔ Limited Partnership ☐ Government Entity
☐ Individual ☐ General Partnership ☐ Other (Fill in):

ARE YOU A SMALL BUSINESS? (SEE INSTRUCTIONS) ☐ Yes ✔ No
AVERAGE ANNUAL GROSS RECEIPTS $
NUMBER OF EMPLOYEES
IS YOUR BUSINESS 51 % OR MORE WOMAN/MINORITY OWNED? ☐ Yes ✔ No

THIS SECTION IS REQUIRED FOR ALL APPLICATIONS FOR NEW CONSTRUCTION OR MAJOR MODIFICATIONS.
ARE ALL MAJOR SOURCES UNDER SAME OWNERSHIP IN CALIFORNIA IN COMPLIANCE WITH FEDERAL, STATE, AND LOCAL AIR POLLUTION CONTROL RULES? ✔ Yes ☐ No
ARE YOU THE OWNER OF THE EQUIPMENT UNDER THIS APPLICATION? ☐ Yes ☐ No ☐ IRS OR ☐ S. S. NUMBER OF OWNER
IF NO, ENTER THE LEGAL NAME OF OWNER

Section II - Facility Information

EQUIPMENT ADDRESS/LOCATION: 14830 CAMENITA ROAD (NUMBER/STREET)
NORWALK (CITY OR COMMUNITY) CA, 90650 (ZIP CODE)
FACILITY NAME: GCR TIRE CENTERS
FACILITY ID NUMBER: ~~999966~~ 142418
PRINT NAME OF CONTACT PERSON: WELDON ROSSER
TITLE OF CONTACT PERSON: ASSISTANT MANAGER, U.S RETAIL OPERATIONS
TYPE OF BUSINESS AT THIS FACILITY: TIRE RETREADING OPERATION
PRIMARY SIC CODE FOR THIS FACILITY: 7534
NUMBER OF EMPLOYEES AT THIS FACILITY:
CONTACT PERSON'S TELEPHONE NUMBER: (512) 585-3741
CONTACT PERSON'S FAX NUMBER: ( ) -
CONTACT PERSON'S E-MAIL ADDRESS:

Section III – Application Type

DESCRIPTION OF EQUIPMENT: TIRE BUFFER
PREVIOUS PERMIT #(S): F48695 / 382908

APPLICATION FOR (SEE INSTRUCTIONS):
☐ NEW CONSTRUCTION ☐ MODIFICATION ☐ CHANGE OF LOCATION
☐ EXISTING EQUIPMENT WITHOUT PERMIT ✔ CHANGE OF PERMITTEE ☐ CHANGE OF PERMIT CONDITION
☐ EXISTING EQUIPMENT WITH EXPIRED PERMIT

ARE YOU SUBMITTING MULTIPLE APPLICATIONS FOR EQUIPMENT IDENTICAL TO THAT DESCRIBED ABOVE? ☐ Yes ✔ No ID: 125787

✔ **APPLICATION FOR NON-TITLE V EQUIPMENT PERMIT. CHECK THE SUPPLEMENTAL SERIES 400-E-xx FORM(S) SUBMITTED WITH THIS 400-A FORM:**

____ 400-E-1	• PARTICULATE MATTER (PM_{10}) CONTROL EQUIPMENT	____ 400-E-13	• INTERNAL COMBUSTION EQUIPMENT
____ 400-E-2	• VOLATILE ORGANIC COMPOUND (VOC) CONTROL EQUIPMENT	____ 400-E-14	• OPEN PROCESS TANK
____ 400-E-3	• SCRUBBER	____ 400-E-14a	• OPEN PROCESS TANK; PROCESS LINE
____ 400-E-4	• ABRASIVE BLASTING EQUIPMENT	____ 400-E-15	• PRINTING EQUIPMENT
____ 400-E-6	• DEGREASER	____ 400-E-16	• SOLID MATERIALS STORAGE EQUIPMENT
____ 400-E-7	• DRY CLEANING EQUIPMENT	____ 400-E-17	• SPRAY BOOTH/OPEN SPRAY
____ 400-E-8	• ETHYLENE OXIDE STERILIZER	____ 400-E-17a	• POWDER SPRAY BOOTH
____ 400-E-9	• EXTERNAL COMBUSTION EQUIPMENT	____ 400-E-18	• STORAGE TANK (LIQUID & GASEOUS MAT'L)
____ 400-E-10	• FOOD BROILER/FRYER	____ 400-E-19	• WAVE SOLDER MACHINE
____ 400-E-11	• FUEL DISPENSING AND STORAGE EQUIPMENT	____ 400-E-20	• ASBESTOS REMOVAL EQUIPMENT
____ 400-E-12	• GAS TURBINE	✔ ____ NONE	• ADDITIONAL INFORMATION SUBMITTED AS REQUESTED ON FORM 400-E-GI

☐ **APPLICATION FOR TITLE V FACILITY PERMIT. PROVIDE INFORMATION REQUESTED ON REVERSE SIDE OF THIS FORM.**

I HEREBY CERTIFY THAT ALL INFORMATION CONTAINED HEREIN AND INFORMATION SUBMITTED WITH THIS APPLICATION IS TRUE AND CORRECT.
SIGNATURE OF RESPONSIBLE OFFICIAL OF FIRM: Weldon Rosser
TITLE OF RESPONSIBLE OFFICIAL OF FIRM: ASSISTANT MANAGER, U.S RETAIL OPERATIONS
TYPE OR PRINT NAME OF RESPONSIBLE OFFICIAL OF FIRM: WELDON ROSSER
RESPONSIBLE OFFICIAL'S TELEPHONE NUMBER: (512) 585-3741
DATE SIGNED: 10 / 22 / 04

I HEREBY CERTIFY THAT ALL INFORMATION CONTAINED HEREIN AND INFORMATION SUBMITTED WITH THIS APPLICATION IS TRUE AND CORRECT.
SIGNATURE OF PREPARER, IF PREPARED BY PERSON OTHER THAN RESPONSIBLE OFFICIAL OF FIRM:
TITLE OF PREPARER: CONSULTANT
TYPE OR PRINT NAME OF PREPARER, IF PREPARED BY PERSON OTHER THAN RESPONSIBLE OFFICIAL OF FIRM: W. CHUNG LEE
PREPARER'S TELEPHONE NUMBER: (909) 396-9210 -
DATE SIGNED: 10 / 22 / 04

TITLE V FACILITIES ONLY: COMPLETE OTHER SIDE

AQMD USE ONLY	APPLICATION/TRACKING #	PROJECT #	TYPE B C D	EQUIPMENT CATEGORY CODE:	FEE SCHEDULE:	VALIDATION
	436259			000401 / ___	$316.90	10/07/04

ENG. DATE	A R	ENG. DATE	A R	CLASS I II III IV	ASSIGNMENT UNIT N ENGINEER	ENF. SECT.	CHECK/MONEY ORDER #	AMOUNT $
11-19-04							860972	4,817.30

(40530) 186

SOUTH COAST AIR QUALITY MANAGEMENT DISTRICT
21865 East Copley Drive, Diamond Bar, CA 91765

PERMIT TO OPERATE

Permit No.
F73248
A/N 436261

This initial permit must be renewed ANNUALLY unless the equipment is moved, or changes ownership.
If the billing for the annual renewal fee (Rule 301.f) is not received by the expiration date, contact the District.

ID 142418

Legal Owner
or Operator: 14830 CARMENITA RD LLC/GCR TIRE CTRS
1200 FIRESTONE PKY
AKRON, OH 44317

Equipment Location: 14830 CARMENITA RD, NORWALK, CA 90650

Equipment Description :

TIRE BUFFER, BANDAG, MODEL 8120, WITH A B & J WATER SPRAY SYSTEM FOR THE RASP.

Conditions :

1. OPERATION OF THIS EQUIPMENT SHALL BE CONDUCTED IN ACCORDANCE WITH ALL DATA AND SPECIFICATIONS SUBMITTED WITH THE APPLICATION UNDER WHICH THIS PERMIT IS ISSUED UNLESS OTHERWISE NOTED BELOW.

2. THIS EQUIPMENT SHALL BE PROPERLY MAINTAINED AND KEPT IN GOOD OPERATING CONDITION AT ALL TIMES.

3. THE EQUIPMENT SHALL NOT BE OPERATED UNLESS IT IS VENTED TO ONLY TO AIR POLLUTION CONTROL EQUIPMENT WHICH IS IN FULL USE AND WHICH HAS BEEN ISSUED A PERMIT TO OPERATE BY THE EXECUTIVE OFFICER.

4. THIS TIRE BUFFER SHALL NOT BE OPERATED UNLESS THE WATER SPRAY SYSTEM IS IN FULL USE DURING TIRE BUFFING.

FILE COPY

CONTINUATION OF PERMIT TO OPERATE

NOTICE

IN ACCORDANCE WITH RULE 206, THIS PERMIT TO OPERATE OR COPY SHALL BE POSTED ON OR WITHIN 8 METERS OF THE EQUIPMENT.

THIS PERMIT DOES NOT AUTHORIZE THE EMISSION OF AIR CONTAMINANTS IN EXCESS OF THOSE ALLOWED BY DIVISION 26 OF THE HEALTH AND SAFETY CODE OF THE STATE OF CALIFORNIA OR THE RULES OF THE AIR QUALITY MANAGEMENT DISTRICT. THIS PERMIT CANNOT BE CONSIDERED AS PERMISSION TO VIOLATE EXISTING LAWS, ORDINANCES, REGULATIONS OR STATUES OF OTHER GOVERNMENT AGENCIES.

EXECUTIVE OFFICER

Dorris M Bailey

By Dorris M.Bailey/LK04
1/22/2005

FILE COPY

South Coast Air Quality Management District
P. O. Box 4944
Diamond Bar, CA 91765
(909) 396-2000

APPLICATION FOR PERMIT TO CONSTRUCT AND PERMIT TO OPERATE
FORM 400 - A

Non-Title V Facilities: This form must be accompanied by one or more 400-E-xx series form(s). Complete this side of form only.
Title V Facilities: Complete both sides of this form. Include additional forms as necessary.

NC/NOV NUMBER: P43885
INSPECTOR JN 01 **SECTOR** RM
ISSUE DATE 10/07/04

Section I - Company Information

LEGAL NAME OF OPERATOR 14830 CARMENITA ROAD LLC. ☐ IRS OR ☐ S. S. NUMBER
~~BRIDGESTONE/FIRESTONE RETAIL/COMMERCIAL LLC.,~~ DBA. GCR TIRE CENTERS

PERMIT TO BE ISSUED TO (SEE INSTRUCTIONS) ~~BRIDGESTONE/FIRESTONE RETAIL/COMMERCIAL LLC.~~ 14830 CARMENITA ROAD LLC., DBA. GCR TIRE CENTERS

BUSINESS MAILING ADDRESS 1200 FIRESTONE PARKWAY, AKRON, OH 44317

PERMIT MAILING ADDRESS, IF DIFFERENT FROM BUSINESS MAILING ADDRESS

TYPE OF ORGANIZATION
☐ Corporation ✔ Limited Partnership ☐ Government Entity
☐ Individual ☐ General Partnership ☐ Other (Fill In):

ARE YOU A SMALL BUSINESS? (SEE INSTRUCTIONS) ☐ Yes ✔ No
AVERAGE ANNUAL GROSS RECEIPTS $
NUMBER OF EMPLOYEES
IS YOUR BUSINESS 51 % OR MORE WOMAN/MINORITY OWNED? ☐ Yes ✔ No

THIS SECTION IS REQUIRED FOR ALL APPLICATIONS FOR NEW CONSTRUCTION OR MAJOR MODIFICATIONS.
ARE ALL MAJOR SOURCES UNDER SAME OWNERSHIP IN CALIFORNIA IN COMPLIANCE WITH FEDERAL, STATE, AND LOCAL AIR POLLUTION CONTROL RULES? ✔ Yes ☐ No
ARE YOU THE OWNER OF THE EQUIPMENT UNDER THIS APPLICATION? ☐ Yes ☐ No ☐ IRS OR ☐ S. S. NUMBER OF OWNER
IF NO, ENTER THE LEGAL NAME OF OWNER

Section II - Facility Information

EQUIPMENT ADDRESS/LOCATION
14830 CAMENITA ROAD
NUMBER/STREET
NORWALK CA, 90650
CITY OR COMMUNITY ZIP CODE

FACILITY NAME
GCR TIRE CENTERS
FACILITY ID NUMBER
~~999966~~ 142418

PRINT NAME OF CONTACT PERSON
WELDON ROSSER
TITLE OF CONTACT PERSON
ASSISTANT MANAGER, U.S RETAIL OPERATIONS

TYPE OF BUSINESS AT THIS FACILITY
TIRE RETREADING OPERATION
PRIMARY SIC CODE FOR THIS FACILITY
7534
NUMBER OF EMPLOYEES AT THIS FACILITY

CONTACT PERSON'S TELEPHONE NUMBER
(512) 585-3741
CONTACT PERSON'S FAX NUMBER
( ) -
CONTACT PERSON'S E-MAIL ADDRESS

Section III – Application Type

DESCRIPTION OF EQUIPMENT: TIRE BUFFER
PREVIOUS PERMIT #(S): F48693 / 138905

APPLICATION FOR (SEE INSTRUCTIONS):
☐ NEW CONSTRUCTION ☐ MODIFICATION ☐ CHANGE OF LOCATION
☐ EXISTING EQUIPMENT WITHOUT PERMIT ✔ CHANGE OF PERMITTEE ☐ CHANGE OF PERMIT CONDITION
☐ EXISTING EQUIPMENT WITH EXPIRED PERMIT

ARE YOU SUBMITTING MULTIPLE APPLICATIONS FOR EQUIPMENT IDENTICAL TO THAT DESCRIBED ABOVE? ☐ Yes ✔ No

✔ **APPLICATION FOR NON-TITLE V EQUIPMENT PERMIT. CHECK THE SUPPLEMENTAL SERIES 400-E-xx FORM(S) SUBMITTED WITH THIS 400-A FORM:**

____ 400-E-1	• PARTICULATE MATTER (PM_{10}) CONTROL EQUIPMENT	____ 400-E-13	• INTERNAL COMBUSTION EQUIPMENT
____ 400-E-2	• VOLATILE ORGANIC COMPOUND (VOC) CONTROL EQUIPMENT	____ 400-E-14	• OPEN PROCESS TANK
____ 400-E-3	• SCRUBBER	____ 400-E-14a	• OPEN PROCESS TANK; PROCESS LINE
____ 400-E-4	• ABRASIVE BLASTING EQUIPMENT	____ 400-E-15	• PRINTING EQUIPMENT
____ 400-E-6	• DEGREASER	____ 400-E-16	• SOLID MATERIALS STORAGE EQUIPMENT
____ 400-E-7	• DRY CLEANING EQUIPMENT	____ 400-E-17	• SPRAY BOOTH/OPEN SPRAY
____ 400-E-8	• ETHYLENE OXIDE STERILIZER	____ 400-E-17a	• POWDER SPRAY BOOTH
____ 400-E-9	• EXTERNAL COMBUSTION EQUIPMENT	____ 400-E-18	• STORAGE TANK (LIQUID & GASEOUS MAT'L)
____ 400-E-10	• FOOD BROILER/FRYER	____ 400-E-19	• WAVE SOLDER MACHINE
____ 400-E-11	• FUEL DISPENSING AND STORAGE EQUIPMENT	____ 400-E-20	• ASBESTOS REMOVAL EQUIPMENT
____ 400-E-12	• GAS TURBINE	✔ ____ NONE	• ADDITIONAL INFORMATION SUBMITTED AS REQUESTED ON FORM 400-E-GI

IO: 125787

☐ **APPLICATION FOR TITLE V FACILITY PERMIT. PROVIDE INFORMATION REQUESTED ON REVERSE SIDE OF THIS FORM.**

I HEREBY CERTIFY THAT ALL INFORMATION CONTAINED HEREIN AND INFORMATION SUBMITTED WITH THIS APPLICATION IS TRUE AND CORRECT.
SIGNATURE OF RESPONSIBLE OFFICIAL OF FIRM: Weldon Rosser
TITLE OF RESPONSIBLE OFFICIAL OF FIRM: ASSISTANT MANAGER, U.S RETAIL OPERATIONS
TYPE OR PRINT NAME OF RESPONSIBLE OFFICIAL OF FIRM: WELDON ROSSER
RESPONSIBLE OFFICIAL'S TELEPHONE NUMBER: (512) 585-3741
DATE SIGNED: 10 / 22 / 04

I HEREBY CERTIFY THAT ALL INFORMATION CONTAINED HEREIN AND INFORMATION SUBMITTED WITH THIS APPLICATION IS TRUE AND CORRECT.
SIGNATURE OF PREPARER, IF PREPARED BY PERSON OTHER THAN RESPONSIBLE OFFICIAL OF FIRM:
TITLE OF PREPARER: CONSULTANT
TYPE OR PRINT NAME OF PREPARER, IF PREPARED BY PERSON OTHER THAN RESPONSIBLE OFFICIAL OF FIRM: W. CHUNG LEE
PREPARER'S TELEPHONE NUMBER: (909) 396-9210
DATE SIGNED: 10 / 24 / 04

TITLE V FACILITIES ONLY: COMPLETE OTHER SIDE

AQMD USE ONLY	APPLICATION/TRACKING #	PROJECT #	TYPE (B) C D	EQUIPMENT CATEGORY CODE:	FEE SCHEDULE:	VALIDATION
	436261			000401 / ---	$ 316.90	10/27/04

ENG. (A) R	ENG. A R	CLASS	ASSIGNMENT	ENF.	CHECK/MONEY ORDER	AMOUNT
DATE 10/26/04	DATE	I (II) IV	UNIT N ENGINEER	SECT.	# 860972	$4,817.30

286

SOUTH COAST AIR QUALITY MANAGEMENT DISTRICT
21865 East Copley Drive, Diamond Bar, CA 91765

PERMIT TO OPERATE

Permit No.
F73246
A/N 436266

This initial permit must be renewed ANNUALLY unless the equipment is moved, or changes ownership.
If the billing for the annual renewal fee (Rule 301.f) is not received by the expiration date, contact the District.

ID 142418

Legal Owner
or Operator: 14830 CARMENITA RD LLC/GCR TIRE CTRS
1200 FIRESTONE PKY
AKRON, OH 44317

Equipment Location: 14830 CARMENITA RD, NORWALK, CA 90650

Equipment Description :

AIR POLLUTION CONTROL SYSTEM CONSISTING OF:

1. CYCLONE SEPARATOR, AIR TECH ENTERPRISES, MODEL BT18G30, 4'-3" DIA. X 13'-11" H.

2. EXHAUST SYSTEM WITH A 30 HP. BLOWER VENTING TWO TIRE BUFFERS.

Conditions :

1. OPERATION OF THIS EQUIPMENT SHALL BE CONDUCTED IN ACCORDANCE WITH ALL DATA AND SPECIFICATIONS SUBMITTED WITH THE APPLICATION UNDER WHICH THIS PERMIT IS ISSUED UNLESS OTHERWISE NOTED BELOW.

2. THIS EQUIPMENT SHALL BE PROPERLY MAINTAINED AND KEPT IN GOOD OPERATING CONDITION AT ALL TIMES.

FILE COPY

CONTINUATION OF PERMIT TO OPERATE

NOTICE

IN ACCORDANCE WITH RULE 206, THIS PERMIT TO OPERATE OR COPY SHALL BE POSTED ON OR WITHIN 8 METERS OF THE EQUIPMENT.

THIS PERMIT DOES NOT AUTHORIZE THE EMISSION OF AIR CONTAMINANTS IN EXCESS OF THOSE ALLOWED BY DIVISION 26 OF THE HEALTH AND SAFETY CODE OF THE STATE OF CALIFORNIA OR THE RULES OF THE AIR QUALITY MANAGEMENT DISTRICT. THIS PERMIT CANNOT BE CONSIDERED AS PERMISSION TO VIOLATE EXISTING LAWS, ORDINANCES, REGULATIONS OR STATUES OF OTHER GOVERNMENT AGENCIES.

EXECUTIVE OFFICER

Dorris M Bailey

By Dorris M.Bailey/LK04
1/22/2005

FILE COPY

South Coast Air Quality Management District
P. O. Box 4944
Diamond Bar, CA 91765
(909) 396-2000

APPLICATION FOR PERMIT TO CONSTRUCT AND PERMIT TO OPERATE
FORM 400 - A

Non-Title V Facilities: This form must be accompanied by one or more 400-E-xx series form(s). Complete this side of form only.
Title V Facilities: Complete both sides of this form. Include additional forms as necessary.

NC/NOV NUMBER: P43885
INSPECTOR JN 01 **SECTOR** RM
ISSUE DATE 10/07/04

Section I - Company Information

LEGAL NAME OF OPERATOR 14830 CARMENITA ROAD LLC. ☐ IRS OR ☐ S. S. NUMBER
~~BRIDGESTONE/FIRESTONE RETAIL/COMMERCIAL LLC.~~, DBA. GCR TIRE CENTERS

PERMIT TO BE ISSUED TO (SEE INSTRUCTIONS) ~~BRIDGESTONE/FIRESTONE RETAIL/COMMERCIAL LLC.~~ 14830 CARMENITA ROAD LLC., DBA. GCR TIRE CENTERS

BUSINESS MAILING ADDRESS 1200 FIRESTONE PARKWAY, AKRON, OH 44317

PERMIT MAILING ADDRESS, IF DIFFERENT FROM BUSINESS MAILING ADDRESS

TYPE OF ORGANIZATION
☐ Corporation ✔ Limited Partnership ☐ Government Entity
☐ Individual ☐ General Partnership ☐ Other (Fill in):

ARE YOU A SMALL BUSINESS? (SEE INSTRUCTIONS) ☐ Yes ✔ No
AVERAGE ANNUAL GROSS RECEIPTS $
NUMBER OF EMPLOYEES
IS YOUR BUSINESS 51 % OR MORE WOMAN/MINORITY OWNED? ☐ Yes ✔ No

THIS SECTION IS REQUIRED FOR ALL APPLICATIONS FOR NEW CONSTRUCTION OR MAJOR MODIFICATIONS.
ARE ALL MAJOR SOURCES UNDER SAME OWNERSHIP IN CALIFORNIA IN COMPLIANCE WITH FEDERAL, STATE, AND LOCAL AIR POLLUTION CONTROL RULES? ✔ Yes ☐ No
ARE YOU THE OWNER OF THE EQUIPMENT UNDER THIS APPLICATION? ☐ Yes ☐ No ☐ IRS OR ☐ S. S. NUMBER OF OWNER
IF NO, ENTER THE LEGAL NAME OF OWNER

Section II - Facility Information

EQUIPMENT ADDRESS/LOCATION
14830 CAMENITA ROAD (NUMBER/STREET)
NORWALK (CITY OR COMMUNITY) CA, 90650 (ZIP CODE)

FACILITY NAME: GCR TIRE CENTERS
FACILITY ID NUMBER: ~~999966~~ 142418

PRINT NAME OF CONTACT PERSON: WELDON ROSSER
TITLE OF CONTACT PERSON: ASSISTANT MANAGER, U.S RETAIL OPERATIONS

TYPE OF BUSINESS AT THIS FACILITY: TIRE RETREADING OPERATION
PRIMARY SIC CODE FOR THIS FACILITY: 7534
NUMBER OF EMPLOYEES AT THIS FACILITY:

CONTACT PERSON'S TELEPHONE NUMBER: (512) 585-3741
CONTACT PERSON'S FAX NUMBER: ( ) -
CONTACT PERSON'S E-MAIL ADDRESS:

Section III – Application Type

DESCRIPTION OF EQUIPMENT: CYCLONE
PREVIOUS PERMIT #(S): F48694 / 382906

APPLICATION FOR (SEE INSTRUCTIONS):
☐ NEW CONSTRUCTION ☐ MODIFICATION ☐ CHANGE OF LOCATION
☐ EXISTING EQUIPMENT WITHOUT PERMIT ✔ CHANGE OF PERMITTEE ☐ CHANGE OF PERMIT CONDITION
☐ EXISTING EQUIPMENT WITH EXPIRED PERMIT

ARE YOU SUBMITTING MULTIPLE APPLICATIONS FOR EQUIPMENT IDENTICAL TO THAT DESCRIBED ABOVE? ☐ Yes ✔ No

✔ **APPLICATION FOR NON-TITLE V EQUIPMENT PERMIT. CHECK THE SUPPLEMENTAL SERIES 400-E-xx FORM(S) SUBMITTED WITH THIS 400-A FORM:**

____ 400-E-1	• PARTICULATE MATTER (PM_{10}) CONTROL EQUIPMENT	____ 400-E-13	• INTERNAL COMBUSTION EQUIPMENT
____ 400-E-2	• VOLATILE ORGANIC COMPOUND (VOC) CONTROL EQUIPMENT	____ 400-E-14	• OPEN PROCESS TANK
____ 400-E-3	• SCRUBBER	____ 400-E-14a	• OPEN PROCESS TANK; PROCESS LINE
____ 400-E-4	• ABRASIVE BLASTING EQUIPMENT	____ 400-E-15	• PRINTING EQUIPMENT
____ 400-E-6	• DEGREASER	____ 400-E-16	• SOLID MATERIALS STORAGE EQUIPMENT
____ 400-E-7	• DRY CLEANING EQUIPMENT	____ 400-E-17	• SPRAY BOOTH/OPEN SPRAY
____ 400-E-8	• ETHYLENE OXIDE STERILIZER	____ 400-E-17a	• POWDER SPRAY BOOTH
____ 400-E-9	• EXTERNAL COMBUSTION EQUIPMENT	____ 400-E-18	• STORAGE TANK (LIQUID & GASEOUS MAT'L)
____ 400-E-10	• FOOD BROILER/FRYER	____ 400-E-19	• WAVE SOLDER MACHINE
____ 400-E-11	• FUEL DISPENSING AND STORAGE EQUIPMENT	____ 400-E-20	• ASBESTOS REMOVAL EQUIPMENT
____ 400-E-12	• GAS TURBINE	✔____ NONE	• ADDITIONAL INFORMATION SUBMITTED AS REQUESTED ON FORM 400-E-GI

ID: 125787

☐ **APPLICATION FOR TITLE V FACILITY PERMIT. PROVIDE INFORMATION REQUESTED ON REVERSE SIDE OF THIS FORM.**

I HEREBY CERTIFY THAT ALL INFORMATION CONTAINED HEREIN AND INFORMATION SUBMITTED WITH THIS APPLICATION IS TRUE AND CORRECT.
SIGNATURE OF RESPONSIBLE OFFICIAL OF FIRM: Weldon Rosser
TITLE OF RESPONSIBLE OFFICIAL OF FIRM: ASSISTANT MANAGER, U.S RETAIL OPERATIONS
TYPE OR PRINT NAME OF RESPONSIBLE OFFICIAL OF FIRM: WELDON ROSSER
RESPONSIBLE OFFICIAL'S TELEPHONE NUMBER: (512) 585-3741
DATE SIGNED: 10 / 22 / 04

I HEREBY CERTIFY THAT ALL INFORMATION CONTAINED HEREIN AND INFORMATION SUBMITTED WITH THIS APPLICATION IS TRUE AND CORRECT.
SIGNATURE OF PREPARER, IF PREPARED BY PERSON OTHER THAN RESPONSIBLE OFFICIAL OF FIRM:
TITLE OF PREPARER: CONSULTANT
TYPE OR PRINT NAME OF PREPARER, IF PREPARED BY PERSON OTHER THAN RESPONSIBLE OFFICIAL OF FIRM: W. CHUNG LEE
PREPARER'S TELEPHONE NUMBER: (909) 396-9210 -
DATE SIGNED: 10 / 22 / 04

TITLE V FACILITIES ONLY: COMPLETE OTHER SIDE

AQMD USE ONLY	APPLICATION/TRACKING #	PROJECT #	TYPE B (C) D	EQUIPMENT CATEGORY CODE: 124	FEE SCHEDULE:	VALIDATION
	362666				$316.90	10/29/04

ENG. DATE	A R	ENG. DATE	A R	CLASS I (III) IV	ASSIGNMENT UNIT 2 ENGINEER	ENF. SECT.	CHECK/MONEY ORDER #	AMOUNT $
11-16-04							860972	4,817.80

396

SOUTH COAST AIR QUALITY MANAGEMENT DISTRICT
21865 East Copley Drive, Diamond Bar, CA 91765

PERMIT TO OPERATE

This initial permit must be renewed ANNUALLY unless the equipment is moved, or changes ownership.
If the billing for the annual renewal fee (Rule 301.f) is not received by the expiration date, contact the District.

ID 142418

Legal Owner
or Operator: 14830 CARMENITA RD LLC/GCR TIRE CTRS
1200 FIRESTONE PKY
AKRON, OH 44317

Equipment Location: 14830 CARMENITA RD, NORWALK, CA 90650

Equipment Description :

POWDER SPRAY BOOTH, RIMM-KLEEN SYSTEMS, 5'-0" W. X 5'-0" L. X 6'-8" H., WITH THREE PRIMARY FILTERS, EACH 1'-2" DIA. X 3'-4" L., FOUR SECONDARY FILTERS, EACH 1'-8" W. X 1"-8" L. X 0'-2" D., AND A 10 HP. FAN.

Conditions :

1. OPERATION OF THIS EQUIPMENT SHALL BE CONDUCTED IN ACCORDANCE WITH ALL DATA AND SPECIFICATIONS SUBMITTED WITH THE APPLICATION UNDER WHICH THIS PERMIT IS ISSUED UNLESS OTHERWISE NOTED BELOW.

2. THIS EQUIPMENT SHALL BE PROPERLY MAINTAINED AND KEPT IN GOOD OPERATING CONDITION AT ALL TIMES.

3. THIS EQUIPMENT SHALL NOT BE USED TO APPLY POWDER COATINGS WHICH CONTAIN TOXIC AIR CONTAMINANTS AS LISTED IN RULE 1401, DATED MAY 2, 2003.

4. THIS EQUIPMENT SHALL NOT BE USED TO APPLY MORE THAN 217 POUNDS OF POWDER COATING IN ANY ONE MONTH.

5. DAILY RECORDS SHALL BE MAINTAINED TO DEMONSTRATE COMPLIANCE WITH CONDITION NO. 4. THESE SHALL BE KEPT ON FILE FOR AT LEAST TWO YEARS AND SHALL BE MADE AVAILABLE TO DISTRICT PERSONNEL UPON REQUEST.

FILE COPY

CONTINUATION OF PERMIT TO OPERATE

NOTICE

IN ACCORDANCE WITH RULE 206, THIS PERMIT TO OPERATE OR COPY SHALL BE POSTED ON OR WITHIN 8 METERS OF THE EQUIPMENT.

THIS PERMIT DOES NOT AUTHORIZE THE EMISSION OF AIR CONTAMINANTS IN EXCESS OF THOSE ALLOWED BY DIVISION 26 OF THE HEALTH AND SAFETY CODE OF THE STATE OF CALIFORNIA OR THE RULES OF THE AIR QUALITY MANAGEMENT DISTRICT. THIS PERMIT CANNOT BE CONSIDERED AS PERMISSION TO VIOLATE EXISTING LAWS, ORDINANCES, REGULATIONS OR STATUES OF OTHER GOVERNMENT AGENCIES.

EXECUTIVE OFFICER

Dorris M Bailey

By Dorris M.Bailey/LK04
1/22/2005

FILE COPY

South Coast Air Quality Management District
P. O. Box 4944
Diamond Bar, CA 91765
(909) 396-2000

APPLICATION FOR PERMIT TO CONSTRUCT AND PERMIT TO OPERATE
FORM 400 - A

Non-Title V Facilities: This form must be accompanied by one or more 400-E-xx series form(s). Complete this side of form only.
Title V Facilities: Complete both sides of this form. Include additional forms as necessary.

NC/NOV NUMBER: P43885
INSPECTOR JN 01 **SECTOR** RM
ISSUE DATE 10/07/04

Section I - Company Information

LEGAL NAME OF OPERATOR: 14830 CARMENITA ROAD, LLC. ~~BRIDGESTONE/FIRESTONE RETAIL/COMMERCIAL LLC.~~, DBA. GCR TIRE CENTERS ☐ IRS OR ☐ S. S. NUMBER

PERMIT TO BE ISSUED TO (SEE INSTRUCTIONS): ~~BRIDGESTONE/FIRESTONE RETAIL/COMMERCIAL LLC.~~, 14830 CARMENITA ROAD LLC., DBA. GCR TIRE CENTERS

BUSINESS MAILING ADDRESS: 1200 FIRESTONE PARKWAY, AKRON, OH 44317

PERMIT MAILING ADDRESS, IF DIFFERENT FROM BUSINESS MAILING ADDRESS:

TYPE OF ORGANIZATION
☐ Corporation ✔ Limited Partnership ☐ Government Entity
☐ Individual ☐ General Partnership ☐ Other (Fill in):

ARE YOU A SMALL BUSINESS? (SEE INSTRUCTIONS) ☐ Yes ✔ No
AVERAGE ANNUAL GROSS RECEIPTS $
NUMBER OF EMPLOYEES
IS YOUR BUSINESS 51 % OR MORE WOMAN/MINORITY OWNED? ☐ Yes ✔ No

THIS SECTION IS REQUIRED FOR ALL APPLICATIONS FOR NEW CONSTRUCTION OR MAJOR MODIFICATIONS.
ARE ALL MAJOR SOURCES UNDER SAME OWNERSHIP IN CALIFORNIA IN COMPLIANCE WITH FEDERAL, STATE, AND LOCAL AIR POLLUTION CONTROL RULES? ✔ Yes ☐ No
ARE YOU THE OWNER OF THE EQUIPMENT UNDER THIS APPLICATION? ☐ Yes ☐ No ☐ IRS OR ☐ S. S. NUMBER OF OWNER
IF NO, ENTER THE LEGAL NAME OF OWNER

Section II - Facility Information

EQUIPMENT ADDRESS/LOCATION
14830 CAMENITA ROAD (NUMBER/STREET)
NORWALK (CITY OR COMMUNITY) CA, 90650 (ZIP CODE)

FACILITY NAME: GCR TIRE CENTERS
FACILITY ID NUMBER: ~~999966~~ 142418

PRINT NAME OF CONTACT PERSON: WELDON ROSSER
TITLE OF CONTACT PERSON: ASSISTANT MANAGER, U.S RETAIL OPERATIONS

TYPE OF BUSINESS AT THIS FACILITY: TIRE RETREADING OPERATION
PRIMARY SIC CODE FOR THIS FACILITY: 7534
NUMBER OF EMPLOYEES AT THIS FACILITY:

CONTACT PERSON'S TELEPHONE NUMBER: (512) 585-3741
CONTACT PERSON'S FAX NUMBER: ( )
CONTACT PERSON'S E-MAIL ADDRESS:

Section III – Application Type

DESCRIPTION OF EQUIPMENT: SPRAY BOOTH/ ENCLOSURE, POWDER COATING
PREVIOUS PERMIT #(S): F70682

APPLICATION FOR (SEE INSTRUCTIONS):
☐ NEW CONSTRUCTION
☐ EXISTING EQUIPMENT WITHOUT PERMIT
☐ EXISTING EQUIPMENT WITH EXPIRED PERMIT
☒ MODIFICATION
☒ CHANGE OF PERMITTEE
☐ CHANGE OF LOCATION
☐ CHANGE OF PERMIT CONDITION

ARE YOU SUBMITTING MULTIPLE APPLICATIONS FOR EQUIPMENT IDENTICAL TO THAT DESCRIBED ABOVE? ☐ Yes ✔ No 382907

✔ **APPLICATION FOR NON-TITLE V EQUIPMENT PERMIT. CHECK THE SUPPLEMENTAL SERIES 400-E-xx FORM(S) SUBMITTED WITH THIS 400-A FORM:**

____ 400-E-1	• PARTICULATE MATTER (PM_{10}) CONTROL EQUIPMENT	____ 400-E-13	• INTERNAL COMBUSTION EQUIPMENT
____ 400-E-2	• VOLATILE ORGANIC COMPOUND (VOC) CONTROL EQUIPMENT	____ 400-E-14	• OPEN PROCESS TANK
____ 400-E-3	• SCRUBBER	____ 400-E-14a	• OPEN PROCESS TANK; PROCESS LINE
____ 400-E-4	• ABRASIVE BLASTING EQUIPMENT	____ 400-E-15	• PRINTING EQUIPMENT
____ 400-E-6	• DEGREASER	____ 400-E-16	• SOLID MATERIALS STORAGE EQUIPMENT
____ 400-E-7	• DRY CLEANING EQUIPMENT	✔ 400-E-17	• SPRAY BOOTH/OPEN SPRAY
____ 400-E-8	• ETHYLENE OXIDE STERILIZER	____ 400-E-17a	• POWDER SPRAY BOOTH
____ 400-E-9	• EXTERNAL COMBUSTION EQUIPMENT	____ 400-E-18	• STORAGE TANK (LIQUID & GASEOUS MAT'L)
____ 400-E-10	• FOOD BROILER/FRYER	____ 400-E-19	• WAVE SOLDER MACHINE
____ 400-E-11	• FUEL DISPENSING AND STORAGE EQUIPMENT	____ 400-E-20	• ASBESTOS REMOVAL EQUIPMENT
____ 400-E-12	• GAS TURBINE	____ NONE	• ADDITIONAL INFORMATION SUBMITTED AS REQUESTED ON FORM 400-E-GI

IO-125787

☐ **APPLICATION FOR TITLE V FACILITY PERMIT. PROVIDE INFORMATION REQUESTED ON REVERSE SIDE OF THIS FORM.**

I HEREBY CERTIFY THAT ALL INFORMATION CONTAINED HEREIN AND INFORMATION SUBMITTED WITH THIS APPLICATION IS TRUE AND CORRECT.
SIGNATURE OF RESPONSIBLE OFFICIAL OF FIRM: Weldon Rosser
TITLE OF RESPONSIBLE OFFICIAL OF FIRM: ASSISTANT MANAGER, U.S RETAIL OPERATIONS
TYPE OR PRINT NAME OF RESPONSIBLE OFFICIAL OF FIRM: WELDON ROSSER
RESPONSIBLE OFFICIAL'S TELEPHONE NUMBER: (512) 585-3741
DATE SIGNED: 10 / 22 / 04

I HEREBY CERTIFY THAT ALL INFORMATION CONTAINED HEREIN AND INFORMATION SUBMITTED WITH THIS APPLICATION IS TRUE AND CORRECT.
SIGNATURE OF PREPARER, IF PREPARED BY PERSON OTHER THAN RESPONSIBLE OFFICIAL OF FIRM:
TITLE OF PREPARER: CONSULTANT
TYPE OR PRINT NAME OF PREPARER, IF PREPARED BY PERSON OTHER THAN RESPONSIBLE OFFICIAL OF FIRM: W. CHUNG LEE
PREPARER'S TELEPHONE NUMBER: (909) 396-9210
DATE SIGNED: 10 / 22, 04

TITLE V FACILITIES ONLY: COMPLETE OTHER SIDE

AQMD USE ONLY	APPLICATION/TRACKING #	PROJECT #	TYPE B (C) D	EQUIPMENT CATEGORY CODE	FEE SCHEDULE:	VALIDATION
	402708			____/64	$ 216.90	10/07/04

ENG. A/ R/ W DATE 10/27/04	ENG. A R DATE	CLASS I (II) IV	ASSIGNMENT UNIT N ENGINEER	ENF. SECT.	CHECK/MONEY ORDER # 860972	AMOUNT $ 433.80

(40530) 496

SOUTH COAST AIR QUALITY MANAGEMENT DISTRICT
21865 East Copley Drive, Diamond Bar, CA 91765

PERMIT TO OPERATE

Permit No.
F72694
A/N 436270

This initial permit must be renewed ANNUALLY unless the equipment is moved, or changes ownership.
If the billing for the annual renewal fee (Rule 301.f) is not received by the expiration date, contact the District.

ID 142418

Legal Owner
or Operator: 14830 CARMENITA RD LLC/GCR TIRE CTRS
1200 FIRESTONE PKY
AKRON, OH 44317

Equipment Location: 14830 CARMENITA RD, NORWALK, CA 90650

Equipment Description :

WHEEL AND RIM REFINISHING SYSTEM CONSISTING OF:

1. SHOT BLAST MACHINE, IMI 2020 SB MODULE, WITH TWO 15 H.P. BLAST BLADES, AND A ¼ H.P. TUMBLER.
2. BUCKET ELEVATOR, 0'-7"W. X 1'-6"L. X 12'-0"H., 1 H.P.
3. AIR WASH SEPARATOR, ABRASIVE RETURN.

Conditions :

1. OPERATION OF THIS EQUIPMENT SHALL BE CONDUCTED IN ACCORDANCE WITH ALL DATA AND SPECIFICATIONS SUBMITTED WITH THE APPLICATION UNDER WHICH THIS PERMIT IS ISSUED UNLESS OTHERWISE NOTED BELOW.
2. THIS EQUIPMENT SHALL BE PROPERLY MAINTAINED AND KEPT IN GOOD OPERATING CONDITION AT ALL TIMES.
3. THIS EQUIPMENT SHALL NOT BE OPERATED UNLESS IT IS VENTED TO AIR POLLUTION CONTROL EQUIPMENT WHICH IS IN FULL USE AND WHICH HAS BEEN ISSUED A PERMIT TO OPERATE BY THE EXECUTIVE OFFICER.

FILE COPY

CONTINUATION OF PERMIT TO OPERATE

NOTICE

IN ACCORDANCE WITH RULE 206, THIS PERMIT TO OPERATE OR COPY SHALL BE POSTED ON OR WITHIN 8 METERS OF THE EQUIPMENT.

THIS PERMIT DOES NOT AUTHORIZE THE EMISSION OF AIR CONTAMINANTS IN EXCESS OF THOSE ALLOWED BY DIVISION 26 OF THE HEALTH AND SAFETY CODE OF THE STATE OF CALIFORNIA OR THE RULES OF THE AIR QUALITY MANAGEMENT DISTRICT. THIS PERMIT CANNOT BE CONSIDERED AS PERMISSION TO VIOLATE EXISTING LAWS, ORDINANCES, REGULATIONS OR STATUES OF OTHER GOVERNMENT AGENCIES.

EXECUTIVE OFFICER

Dorris M Bailey

By Dorris M.Bailey/DH04
12/22/2004

FILE COPY

South Coast Air Quality Management District
P. O. Box 4944
Diamond Bar, CA 91765
(909) 396-2000

APPLICATION FOR PERMIT TO CONSTRUCT AND PERMIT TO OPERATE
FORM 400 - A

Non-Title V Facilities: This form must be accompanied by one or more 400-E-xx series form(s). Complete this side of form only.
Title V Facilities: Complete both sides of this form. Include additional forms as necessary.

NC/NOV NUMBER: P43885
INSPECTOR JN 01 **SECTOR** RM
ISSUE DATE 10/07/04

Section I - Company Information

LEGAL NAME OF OPERATOR 14830 CARMENITA ROAD, LLC. ☐ IRS OR ☐ S. S. NUMBER
~~BRIDGESTONE/FIRESTONE RETAIL/COMMERCIAL LLC.~~, DBA. GCR TIRE CENTERS

PERMIT TO BE ISSUED TO (SEE INSTRUCTIONS) ~~BRIDGESTONE/FIRESTONE RETAIL/COMMERCIAL LLC.~~ 14830 CARMENITA ROAD LLC, DBA. GCR TIRE CENTERS

BUSINESS MAILING ADDRESS 1200 FIRESTONE PARKWAY, AKRON, OH 44317

PERMIT MAILING ADDRESS, IF DIFFERENT FROM BUSINESS MAILING ADDRESS

TYPE OF ORGANIZATION
☐ Corporation ✔ Limited Partnership ☐ Government Entity
☐ Individual ☐ General Partnership ☐ Other (Fill in):

ARE YOU A SMALL BUSINESS? (SEE INSTRUCTIONS) ☐ Yes ✔ No
AVERAGE ANNUAL GROSS RECEIPTS $
NUMBER OF EMPLOYEES
IS YOUR BUSINESS 51 % OR MORE WOMAN/MINORITY OWNED? ☐ Yes ✔ No

THIS SECTION IS REQUIRED FOR ALL APPLICATIONS FOR NEW CONSTRUCTION OR MAJOR MODIFICATIONS.
ARE ALL MAJOR SOURCES UNDER SAME OWNERSHIP IN CALIFORNIA IN COMPLIANCE WITH FEDERAL, STATE, AND LOCAL AIR POLLUTION CONTROL RULES? ✔ Yes ☐ No
ARE YOU THE OWNER OF THE EQUIPMENT UNDER THIS APPLICATION? ☐ Yes ☐ No ☐ IRS OR ☐ S. S. NUMBER OF OWNER
IF NO, ENTER THE LEGAL NAME OF OWNER

Section II - Facility Information

EQUIPMENT ADDRESS/LOCATION
14830 CAMENITA ROAD
NUMBER/STREET
NORWALK CA, 90650
CITY OR COMMUNITY ZIP CODE

FACILITY NAME
GCR TIRE CENTERS
FACILITY ID NUMBER
~~999966~~ 142418

PRINT NAME OF CONTACT PERSON
WELDON ROSSER
TITLE OF CONTACT PERSON
ASSISTANT MANAGER, U.S RETAIL OPERATIONS

TYPE OF BUSINESS AT THIS FACILITY
TIRE RETREADING OPERATION
PRIMARY SIC CODE FOR THIS FACILITY
7534
NUMBER OF EMPLOYEES AT THIS FACILITY

CONTACT PERSON'S TELEPHONE NUMBER
(512) 585-3741
CONTACT PERSON'S FAX NUMBER
( ) -
CONTACT PERSON'S E-MAIL ADDRESS

Section III – Application Type

DESCRIPTION OF EQUIPMENT: ABRASIVE BLASTINHG (CABINET/MACHINE/ROOM)
PREVIOUS PERMIT #(S):

APPLICATION FOR (SEE INSTRUCTIONS):
☐ NEW CONSTRUCTION ☐ MODIFICATION ☐ CHANGE OF LOCATION
✔ EXISTING EQUIPMENT WITHOUT PERMIT ☐ CHANGE OF PERMITTEE ☐ CHANGE OF PERMIT CONDITION
☐ EXISTING EQUIPMENT WITH EXPIRED PERMIT

ARE YOU SUBMITTING MULTIPLE APPLICATIONS FOR EQUIPMENT IDENTICAL TO THAT DESCRIBED ABOVE? ☐ Yes ✔ No

✔ **APPLICATION FOR NON-TITLE V EQUIPMENT PERMIT. CHECK THE SUPPLEMENTAL SERIES 400-E-xx FORM(S) SUBMITTED WITH THIS 400-A FORM:**

____ 400-E-1	• PARTICULATE MATTER (PM_{10}) CONTROL EQUIPMENT	____ 400-E-13	• INTERNAL COMBUSTION EQUIPMENT
____ 400-E-2	• VOLATILE ORGANIC COMPOUND (VOC) CONTROL EQUIPMENT	____ 400-E-14	• OPEN PROCESS TANK
____ 400-E-3	• SCRUBBER	____ 400-E-14a	• OPEN PROCESS TANK; PROCESS LINE
✔ 400-E-4	• ABRASIVE BLASTING EQUIPMENT	____ 400-E-15	• PRINTING EQUIPMENT
____ 400-E-6	• DEGREASER	____ 400-E-16	• SOLID MATERIALS STORAGE EQUIPMENT
____ 400-E-7	• DRY CLEANING EQUIPMENT	____ 400-E-17	• SPRAY BOOTH/OPEN SPRAY
____ 400-E-8	• ETHYLENE OXIDE STERILIZER	____ 400-E-17a	• POWDER SPRAY BOOTH
____ 400-E-9	• EXTERNAL COMBUSTION EQUIPMENT	____ 400-E-18	• STORAGE TANK (LIQUID & GASEOUS MAT'L)
____ 400-E-10	• FOOD BROILER/FRYER	____ 400-E-19	• WAVE SOLDER MACHINE
____ 400-E-11	• FUEL DISPENSING AND STORAGE EQUIPMENT	____ 400-E-20	• ASBESTOS REMOVAL EQUIPMENT
____ 400-E-12	• GAS TURBINE	____ NONE	• ADDITIONAL INFORMATION SUBMITTED AS REQUESTED ON FORM 400-E-GI

☐ **APPLICATION FOR TITLE V FACILITY PERMIT. PROVIDE INFORMATION REQUESTED ON REVERSE SIDE OF THIS FORM.**

I HEREBY CERTIFY THAT ALL INFORMATION CONTAINED HEREIN AND INFORMATION SUBMITTED WITH THIS APPLICATION IS TRUE AND CORRECT.
SIGNATURE OF RESPONSIBLE OFFICIAL OF FIRM: Weldon Rosser
TITLE OF RESPONSIBLE OFFICIAL OF FIRM: ASSISTANT MANAGER, U.S RETAIL OPERATIONS

TYPE OR PRINT NAME OF RESPONSIBLE OFFICIAL OF FIRM: WELDON ROSSER
RESPONSIBLE OFFICIAL'S TELEPHONE NUMBER: (512) 585-3741
DATE SIGNED: 10 / 22 / 04

I HEREBY CERTIFY THAT ALL INFORMATION CONTAINED HEREIN AND INFORMATION SUBMITTED WITH THIS APPLICATION IS TRUE AND CORRECT.
SIGNATURE OF PREPARER, IF PREPARED BY PERSON OTHER THAN RESPONSIBLE OFFICIAL OF FIRM:
TITLE OF PREPARER: CONSULTANT

TYPE OR PRINT NAME OF PREPARER, IF PREPARED BY PERSON OTHER THAN RESPONSIBLE OFFICIAL OF FIRM: W. CHUNG LEE
PREPARER'S TELEPHONE NUMBER: (909) 396-9210 -
DATE SIGNED: 10 / 22 / 04

TITLE V FACILITIES ONLY: COMPLETE OTHER SIDE

AQMD USE ONLY	APPLICATION/TRACKING #	PROJECT #	TYPE B C D	EQUIPMENT CATEGORY CODE:	FEE SCHEDULE:	VALIDATION
	436270			/	$	10/27/04

ENG. A R DATE	ENG. A R DATE	CLASS I III IV	ASSIGNMENT UNIT D ENGINEER	ENF. SECT.	CHECK/MONEY ORDER/ AMOUNT
					# 860972 $ 487.30

(40530) 526

SOUTH COAST AIR QUALITY MANAGEMENT DISTRICT
21865 East Copley Drive, Diamond Bar, CA 91765

PERMIT TO OPERATE

Permit No.
F72695
A/N 436271

This initial permit must be renewed ANNUALLY unless the equipment is moved, or changes ownership.
If the billing for the annual renewal fee (Rule 301.f) is not received by the expiration date, contact the District.

ID 142418

Legal Owner
or Operator:

14830 CARMENITA RD LLC/GCR TIRE CTRS
1200 FIRESTONE PKY
AKRON, OH 44317

Equipment Location: 14830 CARMENITA RD, NORWALK, CA 90650

Equipment Description :

AIR POLLUTION CONTROL SYSTEM CONSISTING OF:

1. BAGHOUSE, DONALDSON TORIT, MODEL TD-486, WITH NINE CARTRIDGES, TOTAL FILTER AREA OF 540 SQ.FT., AND PULSE JET CLEANING.

2. EXHAUST SYSTEM WITH A 3 H.P. BLOWER VENTING AN ABRASIVE BLASTING MACHINE.

Conditions :

1. OPERATION OF THIS EQUIPMENT SHALL BE CONDUCTED IN ACCORDANCE WITH ALL DATA AND SPECIFICATIONS SUBMITTED WITH THE APPLICATION UNDER WHICH THIS PERMIT IS ISSUED UNLESS OTHERWISE NOTED BELOW.

2. THIS EQUIPMENT SHALL BE PROPERLY MAINTAINED AND KEPT IN GOOD OPERATING CONDITION AT ALL TIMES.

3. DUSTS COLLECTED IN THE BAGHOUSE SHALL BE DISCHARGED ONLY INTO CLOSED CONTAINERS.

4. A MECHANICAL GAUGE SHALL BE MAINTAINED TO INDICATE THE STATIC PRESSURE DIFFERENTIAL ACROSS THE CARTRIDGES, IN INCHES WATER COLUMN.

FILE COPY

PERMIT TO OPERATE

CONTINUATION OF PERMIT TO OPERATE

NOTICE

IN ACCORDANCE WITH RULE 206, THIS PERMIT TO OPERATE OR COPY SHALL BE POSTED ON OR WITHIN 8 METERS OF THE EQUIPMENT.

THIS PERMIT DOES NOT AUTHORIZE THE EMISSION OF AIR CONTAMINANTS IN EXCESS OF THOSE ALLOWED BY DIVISION 26 OF THE HEALTH AND SAFETY CODE OF THE STATE OF CALIFORNIA OR THE RULES OF THE AIR QUALITY MANAGEMENT DISTRICT. THIS PERMIT CANNOT BE CONSIDERED AS PERMISSION TO VIOLATE EXISTING LAWS, ORDINANCES, REGULATIONS OR STATUES OF OTHER GOVERNMENT AGENCIES.

EXECUTIVE OFFICER

Dorris M Bailey

By Dorris M.Bailey/DH04
12/22/2004

FILE COPY

South Coast Air Quality Management District
P. O. Box 4944
Diamond Bar, CA 91765
(909) 396-2000

APPLICATION FOR PERMIT TO CONSTRUCT AND PERMIT TO OPERATE
FORM 400 - A

Non-Title V Facilities: This form must be accompanied by one or more 400-E-xx series form(s). Complete this side of form only.
Title V Facilities: Complete both sides of this form. Include additional forms as necessary.

NC/NOV NUMBER: P43885
INSPECTOR JN 01 **SECTOR** RM
ISSUE DATE 10/07/04

Section I - Company Information

LEGAL NAME OF OPERATOR: 14830 CARMENITA ROAD LLC. ~~BRIDGESTONE/FIRESTONE RETAIL/COMMERCIAL LLC.~~, DBA. GCR TIRE CENTERS — ☐ IRS OR ☐ S. S. NUMBER

PERMIT TO BE ISSUED TO (SEE INSTRUCTIONS): ~~BRIDGESTONE/FIRESTONE RETAIL/COMMERCIAL LLC.~~ 14830 CARMENITA ROAD LLC, DBA. GCR TIRE CENTERS

BUSINESS MAILING ADDRESS: 1200 FIRESTONE PARKWAY, AKRON, OH 44317

PERMIT MAILING ADDRESS, IF DIFFERENT FROM BUSINESS MAILING ADDRESS:

TYPE OF ORGANIZATION
☐ Corporation ✔ Limited Partnership ☐ Government Entity
☐ Individual ☐ General Partnership ☐ Other (Fill In):

ARE YOU A SMALL BUSINESS? (SEE INSTRUCTIONS) ☐ Yes ✔ No
AVERAGE ANNUAL GROSS RECEIPTS $
NUMBER OF EMPLOYEES
IS YOUR BUSINESS 51 % OR MORE WOMAN/MINORITY OWNED? ☐ Yes ✔ No

THIS SECTION IS REQUIRED FOR ALL APPLICATIONS FOR NEW CONSTRUCTION OR MAJOR MODIFICATIONS.
ARE ALL MAJOR SOURCES UNDER SAME OWNERSHIP IN CALIFORNIA IN COMPLIANCE WITH FEDERAL, STATE, AND LOCAL AIR POLLUTION CONTROL RULES? ✔ Yes ☐ No
ARE YOU THE OWNER OF THE EQUIPMENT UNDER THIS APPLICATION? ☐ Yes ☐ No ☐ IRS OR ☐ S. S. NUMBER OF OWNER
IF NO, ENTER THE LEGAL NAME OF OWNER

Section II - Facility Information

EQUIPMENT ADDRESS/LOCATION: 14830 CAMENITA ROAD (NUMBER/STREET)
NORWALK (CITY OR COMMUNITY) CA, 90650 (ZIP CODE)
FACILITY NAME: GCR TIRE CENTERS
FACILITY ID NUMBER: ~~999966~~ 142418
PRINT NAME OF CONTACT PERSON: WELDON ROSSER
TITLE OF CONTACT PERSON: ASSISTANT MANAGER, U.S RETAIL OPERATIONS
TYPE OF BUSINESS AT THIS FACILITY: TIRE RETREADING OPERATION
PRIMARY SIC CODE FOR THIS FACILITY: 7534
NUMBER OF EMPLOYEES AT THIS FACILITY:
CONTACT PERSON'S TELEPHONE NUMBER: (512) 585-3741
CONTACT PERSON'S FAX NUMBER: ( ) -
CONTACT PERSON'S E-MAIL ADDRESS:

Section III – Application Type

DESCRIPTION OF EQUIPMENT: BAGHOUSE, AMBIENT TEMP. (<100 SQ FT)
PREVIOUS PERMIT #(S):

APPLICATION FOR (SEE INSTRUCTIONS):
☐ NEW CONSTRUCTION ☐ MODIFICATION ☐ CHANGE OF LOCATION
✔ EXISTING EQUIPMENT WITHOUT PERMIT ☐ CHANGE OF PERMITTEE ☐ CHANGE OF PERMIT CONDITION
☐ EXISTING EQUIPMENT WITH EXPIRED PERMIT

ARE YOU SUBMITTING MULTIPLE APPLICATIONS FOR EQUIPMENT IDENTICAL TO THAT DESCRIBED ABOVE? ☐ Yes ✔ No

✔ **APPLICATION FOR NON-TITLE V EQUIPMENT PERMIT. CHECK THE SUPPLEMENTAL SERIES 400-E-xx FORM(S) SUBMITTED WITH THIS 400-A FORM:**

✔	400-E-1 • PARTICULATE MATTER (PM_{10}) CONTROL EQUIPMENT		400-E-13 • INTERNAL COMBUSTION EQUIPMENT
	400-E-2 • VOLATILE ORGANIC COMPOUND (VOC) CONTROL EQUIPMENT		400-E-14 • OPEN PROCESS TANK
	400-E-3 • SCRUBBER		400-E-14a • OPEN PROCESS TANK; PROCESS LINE
	400-E-4 • ABRASIVE BLASTING EQUIPMENT		400-E-15 • PRINTING EQUIPMENT
	400-E-6 • DEGREASER		400-E-16 • SOLID MATERIALS STORAGE EQUIPMENT
	400-E-7 • DRY CLEANING EQUIPMENT		400-E-17 • SPRAY BOOTH/OPEN SPRAY
	400-E-8 • ETHYLENE OXIDE STERILIZER		400-E-17a • POWDER SPRAY BOOTH
	400-E-9 • EXTERNAL COMBUSTION EQUIPMENT		400-E-18 • STORAGE TANK (LIQUID & GASEOUS MAT'L)
	400-E-10 • FOOD BROILER/FRYER		400-E-19 • WAVE SOLDER MACHINE
	400-E-11 • FUEL DISPENSING AND STORAGE EQUIPMENT		400-E-20 • ASBESTOS REMOVAL EQUIPMENT
	400-E-12 • GAS TURBINE		NONE • ADDITIONAL INFORMATION SUBMITTED AS REQUESTED ON FORM 400-E-GI

☐ **APPLICATION FOR TITLE V FACILITY PERMIT. PROVIDE INFORMATION REQUESTED ON REVERSE SIDE OF THIS FORM.**

I HEREBY CERTIFY THAT ALL INFORMATION CONTAINED HEREIN AND INFORMATION SUBMITTED WITH THIS APPLICATION IS TRUE AND CORRECT.
SIGNATURE OF RESPONSIBLE OFFICIAL OF FIRM: Weldon Rosser
TITLE OF RESPONSIBLE OFFICIAL OF FIRM: ASSISTANT MANAGER, U.S RETAIL OPERATIONS
TYPE OR PRINT NAME OF RESPONSIBLE OFFICIAL OF FIRM: WELDON ROSSER
RESPONSIBLE OFFICIAL'S TELEPHONE NUMBER: (512) 585-3741
DATE SIGNED: 10/22/04

I HEREBY CERTIFY THAT ALL INFORMATION CONTAINED HEREIN AND INFORMATION SUBMITTED WITH THIS APPLICATION IS TRUE AND CORRECT.
SIGNATURE OF PREPARER, IF PREPARED BY PERSON OTHER THAN RESPONSIBLE OFFICIAL OF FIRM:
TITLE OF PREPARER: CONSULTANT
TYPE OR PRINT NAME OF PREPARER, IF PREPARED BY PERSON OTHER THAN RESPONSIBLE OFFICIAL OF FIRM: W. CHUNG LEE
PREPARER'S TELEPHONE NUMBER: (909) 396-9210 -
DATE SIGNED: 10/22/04

TITLE V FACILITIES ONLY: COMPLETE OTHER SIDE

AQMD USE ONLY	APPLICATION/TRACKING #	PROJECT #	TYPE B C D	EQUIPMENT CATEGORY CODE:	FEE SCHEDULE:	VALIDATION
	436271				$	10/27/04

ENG. A R DATE	ENG. A R DATE	CLASS I III IV	ASSIGNMENT UNIT D ENGINEER	ENF. SECT.	CHECK/MONEY ORDER # AMOUNT
					#860972 $4,817.50

(40530) 606

YARD AGREEMENT
(Required yards contained within a single lot)
Building Code, Section 505.4

The increase in building area permitted by Section 505 shall not be allowed unless the owner of any privately owned yard used as the basis of such increase has filed the following agreement:

I/We the undersigned, as owner(s) of the property located at:

Street Address: 14830 Carmenita Road Norwalk, CA

Legal Description: APN: 8069-002-066

PARCEL 3 OF PARCEL MAP 145 BER BK 145 Pg 45-46

acknowledge that the area of 41,141 square feet for the proposed construction shown on Building application No.s 01-0103/00-0783 is approved by reason of yard spaces 30.67 feet in width adjoining three (3) sides of the building as shown on the dimension plot plan (below / on reverse / attached). I/We agree to maintain this space and refrain from further construction therein as long as such yard is required for this purpose by Section 505 of Building Code.

SYDNEY DEVELOPMENT CORP By [signature] Secy 5/10/01

(Print Individual, Company or Corporation Name) (Signature) (Date)

PLOT PLAN

(Division Use Only)

Construction Type: III-N
4 F.S.

Occupancy Group(s): B/S/H-3

Number of stories: 1

Fire Sprinklers: Yes X No __

Area Separation Wall(s): Yes X No ___

AREA COMPUTATIONS (See attached computations)

1. Basic Allowable Area ..... _____sq. ft.
2. Area Increased by __yards, (__-20)ft. Wide x ___% of line _____sq. ft.
3. Subtotal = Line 1+ Line 2 ..... _____sq. ft.
4. Allowable Area due to Fire Sprinklers Increased ..... _____sq. ft.
5. Allowable Area due to Multi-Story Increase ..... _____sq. ft

*No area increased is permitted in the Fire Sprinkler are for an increase of Number of Stories

Substitution of One-Hour construction, H-1,-2, Occupancies or an Atria.(See Section 505.3)

** Floor area of any single story shall not exceed that permitted for one-story building . (See Section 504.2).

Reviewed by: ANTHONY WEIMHOLT (Print Name) Signature: [signature] Date: 5-10-01

, or a certificate of Workers' Compenstion Insurance, or
fied copy thereof (Sec. 3800, Lab. C.)
No. 1-40-340081456 Company USF & G.

Certified copy is hereby furnished.

Certified copy is filed with the county building inspection department.

3-6-81 Applicant WOOD ART INC

CERTIFICATE OF EXEMPTION FROM WORKERS' COMPENSATION INSURANCE

section need not be completed if the permit is for one red dollars ($100) or less.)

tify that in the performance of the work for which this it is issued, I shall not employ any person in any manner to become subject to the Workers' Compensation Laws.

Applicant

ICE TO APPLICANT: If, after making this Certificate of nption, you should become subject to the Workers' pensation provisions of the Labor Code, you must forth- comply with such provisions or this permit shall be med revoked.

LICENSED CONTRACTORS DECLARATION

reby affirm that I am licensed under provisions of Chapter 9 mmencing with Section 7000) of Division 3 of the Business and fessions Code, and my license is in full force and effect.

ense Number 375650 Lic. Class C-45

ntracto WOOD ART INC Date 3-6-81.

I am exempt from the licensing requirements as I am a licensed architect or a registered professional engineer acting in my professional capacity (Section 7051, Business and Professions Code).

or Reg. No. Date

OWNER-BUILDER DECLARATION

hereby affirm that I am exempt from the Contractor's License w for the following reason (Section 7031.5, Business and ofessions Code):

I, as owner of the property, or my employees with wages as their sole compensation, will do the work and the structure is not intended or offered for sale (Section 7044, Business and Professions Code).

I, as owner of the property, am exclusively contracting with licensed contractors to construct the project (Section 7044, Business and Professions Code).

CONSTRUCTION LENDING AGENCY

hereby affirm that there is a construction lending agency for he performance of the work for which this permit is issued Sec. 3097, Civ. C.).

ender's Name —

ender's Address —

certify that I have read this application and state that the bove information is correct. I agree to comply with all County rdinances and State laws relating to building construction, nd hereby authorize representatives of this County to enter pon the above-mentioned property for inspection purposes.

Signature of Applicant or Agent 3-6-81 Date

APPLICATION

COUNTY OF LOS ANGELES — BUILDING AND SAFE

FOR APPLICANT TO FILL IN

BUILDING ADDRESS 14830 CARMENITA. RD.
CITY NORWALK. ZIP
SIZE OF LOT NO. OF BLDGS. NOW ON LOT
TRACT BLOCK LOT NO.
OWNER JOHNSON CONTROLS. TEL. NO. 213/537720
ADDRESS 2460 E 53RD ST.
CITY LOS ANGELES. ZIP 90058.
ARCHITECT OR ENGINEER — TEL. NO.
ADDRESS
CONTRACTOR WOOD ART INC TEL. NO. 714/542343
ADDRESS 2305 W. 2ND LIC. NO. 375650
CITY SANTA ANA. LIC. CLASS C-45

SQ. FT. SIZE	NO. OF STORIES	NO. OF FAMILIES	CHECK ONE

DESCRIPTION OF WORK NO ILLUMINATE WOOD MONUMENT SIGN.

NEW ☐ ADD ☐ ALTER ☐ REPAIR ☐ DEMOL ☐

USE OF EXISTING BLDG.
APPLICANT (PRINT) WOOD ART INC. TEL. NO. 714/542343
ADDRESS 2305 W. 2ND ST. SANTA ANA.
PRESENT BUILDING ADDRESS
LOCALITY
MOVING CONTRACTOR TEL. NO.
ADDRESS

REQUIRED SET BACK	YARD	HWY	TOTAL SETBACK FROM PROP. LINE	EXIST. WIDTH
FRONT P.L.				
SIDE P.L.				

P.C. Fee $	16.00	Permit Fee	20.—
		Issuance Fee	7.—
Investigation Fee		Total Fee	27.00

BUILDING ADDRESS 14830 CA
LOCALITY NORWALK
NEAREST CROSS ST. EXCELSIO
ASSESSOR MAP BOOK PAG
USE ZONE MAP NO. 3534
SPECIAL CONDITIONS
DISTRICT A-08 GROUP M TYPE CONST. II-N
STATISTICAL CLASSIFICATION
CLASS NO. 22 DWELL. UNITS

SEWER MAP
BK. PG.

VALUATION
$ 1000 —

$

FINAL DATE 11-30-81
FINAL By

SEE REVERSE FOR EXPLANATORY LANGUAGE

PLANS TO APPLICANT			
	Returned		Approved
Date	No.	Date	

Approvals	Required		Date Received or Approved
	Yes	No	
ter Certificate			
alth Department			
Department			
ading			
ological			
destrian Protection ance) (Canopy)			
ecial Inspection onc.) (Masonry) (Welding)			
t Drainage			
arking			

Approvals	Date	Inspector's Signature
ocation (Setback & Yards)	3-31-81	
oundations		
labs		
rame		
nergy Installation		
ath/Drywall—Interior		
ath—Exterior		
ouse Number—Correct & Posted		
inal—Permit on Front		

INSPECTOR'S NOTES

I hereby affirm that I am
License Law for the foll
*Business and Professions C
requires a permit to constr
or repair any structure, pri
the applicant for such per
that he is licensed pursuan
tractor's License Law (Cha
tion 7000) of Division 3 o
Code) or that he is exempt
alleged exemption. Any v
any applicant for a permit
penalty of not more than*

☐ I, as owner of the p
wages as their sole compe
the structure is not intende
*Business and Professions C
Law does not apply to an
or improves thereon, and
through his own employ
provements are not inte
however, the building or i
year of completion, the
burden of proving that he
the purpose of sale).*

☐ I, as owner of the pr
ting with licensed contracto
7044) *Business and Profes
License Law does not appl
builds or improves thereo
projects with a contracto
Contractor's License Law).*

☐ I am exempt under S

reason

Date

INSPECT

CALCULATIONS 15 PSF

$M = 10.5 \times 333 \times 15 = 524$ ft/2 = 262 × 3.666 = 958

12 × 12 POSTS

$MR = 1500 \times 1.33 \times 237/12 = 3940$ ft

FOOTING DESIGN 2'-0" ϕ × 2'-8" d

$S = 2 \times 150 \times 1.33 \times 2.666/3 = 353$

$$A = \frac{2.34 \times 262}{2 \times 353} \cdot 80$$

$$d = \frac{.80}{2}\left(1 + \sqrt{1 + \frac{4.36 \times 3.666}{.80}}\right) = 2.3 \text{ OK}$$

BOLTS TO POST

524 ÷ 4 = 131# EA

½ ϕ × 4" LAG.

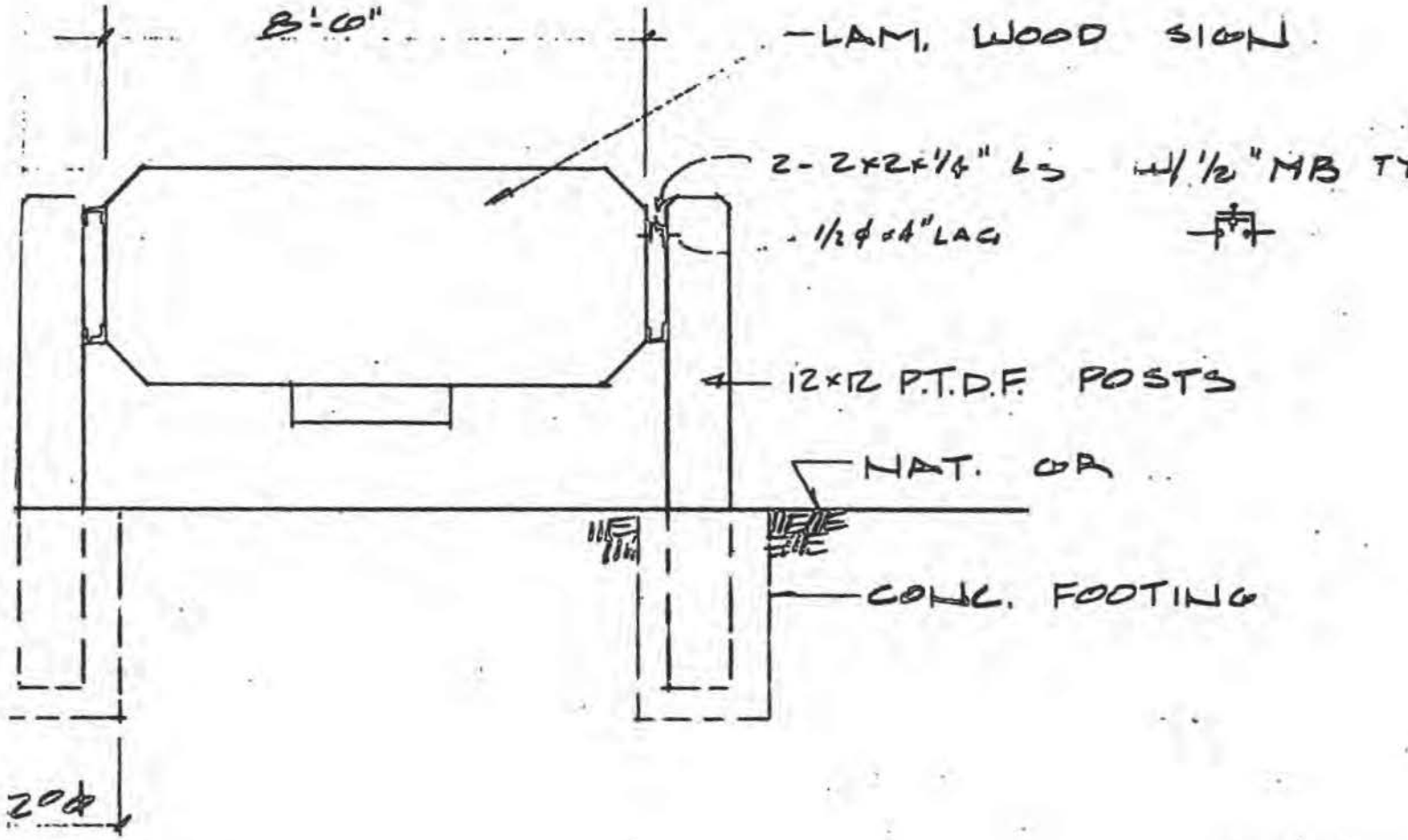

D/F SIGN SECTION 3/8" = 1'-0"

DIVISION OF BUILDING AND SAFETY
CITY OF NORWALK
APPROVED UNDER ARTICLE VIII
SECTION 8100
NORWALK MUNICIPAL CODE

MAR 06 1981

This set of plans and specifications MUST be kept on the job at all times and it is unlawful to make any changes or alterations on same without written permission from the Division of Building and Safety, City of Norwalk. The stamping of this plan and specifications SHALL NOT be held to permit or to be an approval of the violation of any provisions of any City Ordinance or State Law.

THESE DRAWINGS AS INSTRUMENTS OF SERVICE ARE THE PROPERTY OF THE ENGINEER AND SHALL NOT BE REPRODUCED WITHOUT THE CONSENT OF B. C. ADAMS.

BERNARD C. ADAMS
AND ASSOCIATES
CIVIL ENGINEERS • 1818
12763 BROOKHURST GARDEN GROVE CA. (714) 999-9102

JOB NO. S-2640

DETAIL NO.

630-0294

NORWALK BOARD OF ADMINISTRATIVE REVIEW
REPORT NO. 81-9

July 30, 1981

OFFICIAL COPY
DO NOT REMOVE FROM
FILES WITHOUT PERMISSION
CITY CLERK

SUBJECT: LOT DIVISION CASE NO. 186 (R)
PRECISE DEVELOPMENT PLAN NO. 1200(R)
ENVIRONMENTAL ASSESSMENT
LOCATION: 14830 Carmenita
APPLICANT: Silvercrest Industries
ZONE: M-2
REQUEST: To divide two parcels into four parcels for lease purposes; and to construct three "pre-fab" offices, 504 sq. ft. in size each, and one metal storage building, 1500 sq. ft. in size.

BACKGROUND:
The original request was for three lots; lot no. 1 will be divided into two lots for a total of 4 lots on the property.

CONDITIONS OF APPROVAL:
The following conditions are recommended:

A. Compliance with conditions of the City Engineer and Building Department.
B. Compliance with all provisions of the Norwalk Municipal Code pertaining to Lot Divisions, including recordation of a parcel map in substantial conformance with the submitted tentative Parcel Map No. 14169.
C. The development shall be in substantial conformance with submitted plans including elevations indicating a mansard roof and wood siding on all sides of the proposed structure.
   1. The proposed offices shall be placed on permanent foundations.
D. Parking shall be as shown and in conformance with the Planning Commission Policy Statement No. 19.
   1. A minimum of one handicapped stall shall be provided for each parcel.
      a. A "Barrier Free" sign shall be provided, and the stalls shall be cross-striped.
   2. Wheelstops shall be provided adjacent to any building wall or fence.
   3. All striping shall be completed prior to approval of the final map.
   4. Any reduction in approved parking is strictly prohibited without prior Planning Director approval.
E. Landscape planters shall be as shown on submitted plans.
   1. Weeds and debris shall be removed from the existing planters and shall be refurbished.
   2. A landscape plan indicating the size, spacing, and type of plant materials proposed shall be submitted to the Planning Department for review and approval prior to installation of any plant materials.
F. Fencing shall be as shown on submitted plans, screening along the west and north perimeter of parcels #1 and #2 shall be provided; type of screening shall be submitted for review and approval by the Planning Director.
G. The existing guard house (trailer) shall be removed from the property.
H. No parcels, except Parcel No. 3 shall be leased prior to approval of the final map.
I. A 30 ft. wide easement providing access from Carmenita Rd. to Parcel Nos. 2 and 3 shall be recorded with this Lot Division.
J. No signs shall be established without prior Sign Permit approval.
K. Any outdoor lighting shall be energy efficient, and reviewed and approved by the Planning Director; low pressure sodium lighting

CONDITIONS OF APPROVAL: (cont'd)

M. All outdoor storage shall be stacked as shown on plans, and shall be maintained in a neat, and organized manner including trailers and mobile facilities.

N. Six (6) copies of site plans and two (2) elevations and floor plans for the proposed offices and storage building shall be submitted to the Planning Department for processing prior to obtaining building permits, or approval of the final map.

O. An "Acceptance of Conditions" form shall be properly executed and returned to the Planning Department prior to further processing of this Lot Division application.

P. Compliance with all conditions shall be made prior to release of any new utilities and/or a Certificate of Occupancy.

Q. This Precise Development Plan shall become null and void unless exercised within one yar of the date of final approval, or such extension of time as may be granted by the Planning Director and/or Board of Administrative Review pursuant to a written request prior to the expiration date, and shall not become effective until the 10 day appeal period has elapsed.

ENVIRONMENTAL ASSESSMENT:

An environmental assessment has been prepared, and no significant impact has been discovered. A Negative Declaration was recommended by the Board of Administrative Review at their meeting of March 5, 1981.

APPROVED AND ADOPTED BY THE NORWALK BOARD OF ADMINISTRATIVE REVIEW ON THIS 30th DAY OF JULY, 1981.

OFFICIAL COPY
DO NOT REMOVE FROM
FILES WITHOUT PERMISSION
OF CITY CLERK

1581

FEE $4 P

(2)

COVENANT AND AFFIDAVIT REGARDING INSTALLATION OF SEWAGE FACILITIES AND THE USE AND TRANSFER OF OWNERSHIP IN PROPERTY

STATE OF CALIFORNIA
COUNTY OF LOS ANGELES } ss.

The undersigned represent that they are the lessee owners of that parcel of real property situated in the City of Norwalk, County of Los Angeles, State of California, described as follows:

(Legal Description)

Parcels 1 & 2 of Parcel Map #1428 in the City of Norwalk, County of Los Angeles, State of California, as per map recorded in Book 24, Page 79 of Parcel Map, records of Los Angeles, County.

RECORDED IN OFFICIAL RECORDS
RECORDER'S OFFICE
LOS ANGELES COUNTY
CALIFORNIA
1 MIN. PAST 2 P.M. JUL 8 1981

which property is located and known as 14830 Carmenita Road, Norwalk
(street address)

The undersigned, in consideration of being permitted to connect the drainage systems of more than one building situated on said property to a common house sewer or private sewage disposal system, do hereby promise, covenant and agree to and with the City of Norwalk that aforedescribed lot or parcel, together with all improvements thereon, will be maintained as a unit and that before any subdivision is made or any portion of said lot or parcel is transferred to another owner, separate sewer facilities will be installed as required by the provisions of the Plumbing Code of the City of Norwalk.

This Covenant and Agreement shall run with the land and be binding upon all future owners, heirs, successors and assigns to such property.

Dated this 6 day of July 1981.

SILVERCREST INDUSTRIES, INC.

Ralph Calzaretta, Sr. Vice Pres - Treas. Asst Secty.

STATE OF CALIFORNIA
COUNTY OF LOS ANGELES } ss.

STATE OF CALIFORNIA,
COUNTY OF Orange } ss.

81- 682210

2

ON July 6, 19 81,
before me, the undersigned, a Notary Public in and for said State, personally appeared

Ralph Calzaretta, Sr., known to me to be the
Assistant Secretary/Vice Pres. & Treasurer
of the Silvercrest Industries, Inc.
the Corporation that executed the within Instrument, known to me to be the person who executed the within Instrument, on behalf of the Corporation, therein named, and acknowledged to me that such Corporation executed the same.

WITNESS my hand and official seal.

OFFICIAL SEAL
S.G. CENK
NOTARY PUBLIC-CALIFORNIA
PRINCIPAL OFFICE IN
ORANGE COUNTY
My Commission Expires Dec. 18, 1984

July 28, 1981

TO: BOARD OF ADMINISTRATIVE REVIEW

FROM: CITY ENGINEER

SUBJECT: LOT DIVISION NO. 186 (R) & PRECISE DEVELOPMENT PLAN 1200(R)
14830 CARMENITA ROAD

REVISED ENGINEER'S REPORT NO. 81-130

Public Works reviewed the area in question, and the following deficiencies in land development as they pertained to public rights-of-way were noted. If the Board of Administrative Review approves this Lot Division, these deficiencies should be corrected by constructing the required improvements in accordance with Norwalk Municipal Code, Article VIII, Chapter 4, and Article IX, Chapter I, Part 7.

1) The tentative Parcel Map No. 14169 shall meet all the provisions of the Norwalk Municipal Code relating to parcel maps and the latest Subdivision Map Act.

2) The final lot division map shall:

   a) Be prepared in accordance with City of Norwalk Form No. 70.112.

   b) Give reference to all monuments found or set.

   c) Include latest title report parcel map guarantee of property.

   d) Include traverse calculations of the parcels indicating closure within 1:10,000.

   e) Have a final map checking fee of $1105.50.

   f) Be recorded by the Los Angeles County Recorder.

3) All existing and/or proposed easements shall be shown on the final map.

4) Two inch I.P. monuments (24 inch minimum length) shall be set at all parcel corners, except where sidewalks are to be constructed or existing. The surveyor shall set L. and T. in the sidewalk at these locations.

5) There are no pertinent traffic factors at this time.

6) Prior to the approval of any development plans, the applicant will be required to contact the Fire Department and obtain the fire flow requirements for this development. The applicant will also be required to contact the local water company to determine the existing fire flow rate in the area of this development. If the existing fire flow capabilities are below the required minimum values, the applicant will be required to provide the necessary means for obtaining the required fire flows.

7) All buildings will be required to have separate sewer laterals to the public sewer, two or more buildings will not be allowed to share the same lateral. If the sewer laterals from one building encroaches upon the parcel area of another building (in other words, it crosses another parcel line on the way to the public sewer) appropriate easements will have to be shown on the tract map.

OFFICIAL COPY
NOT REMOVE FROM

OFFICIAL COPY

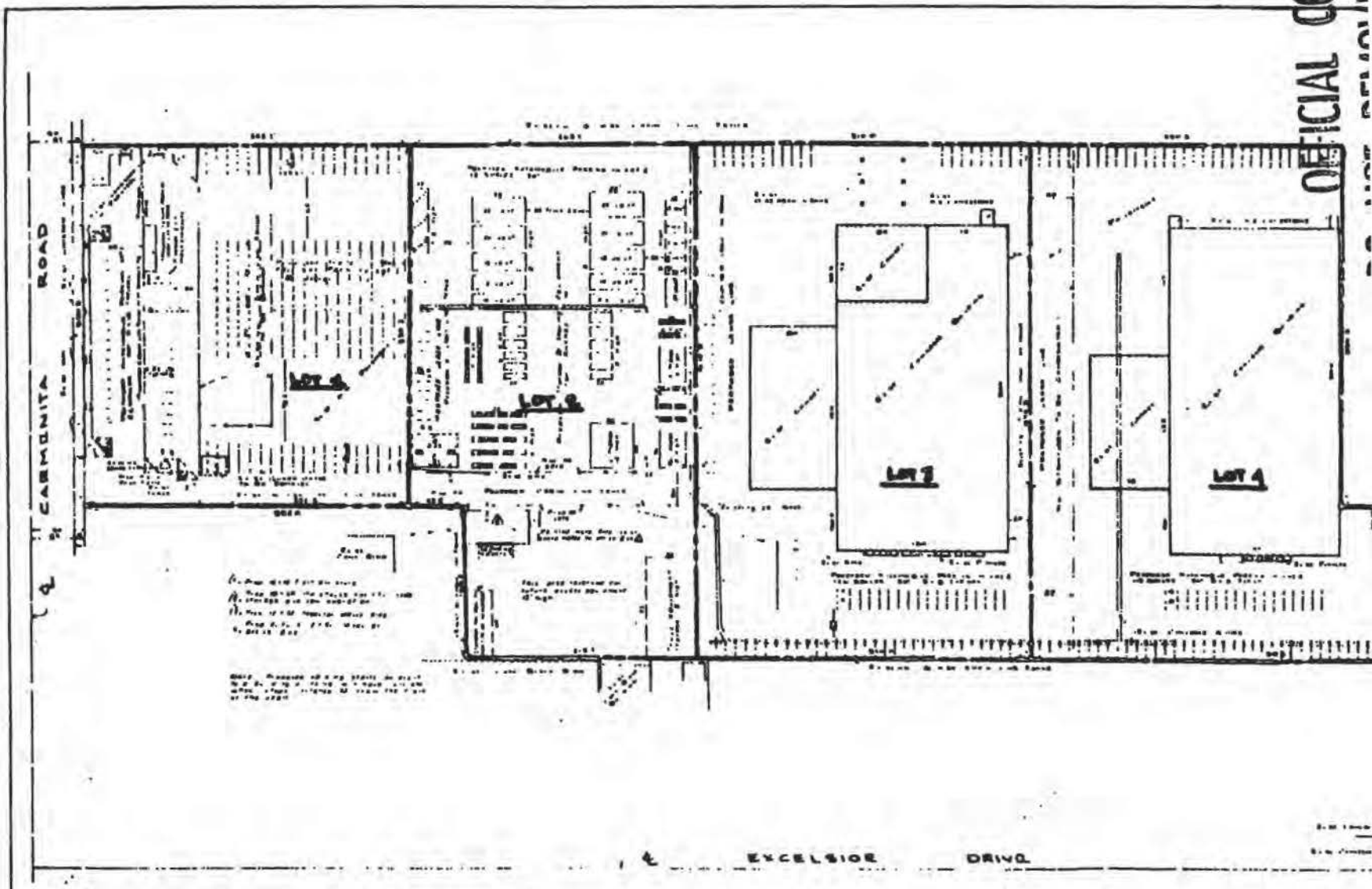

LOT DIVISION NO. 186 (R)
PRECISE DEVELOPMENT PLAN NO. 1200 (R)

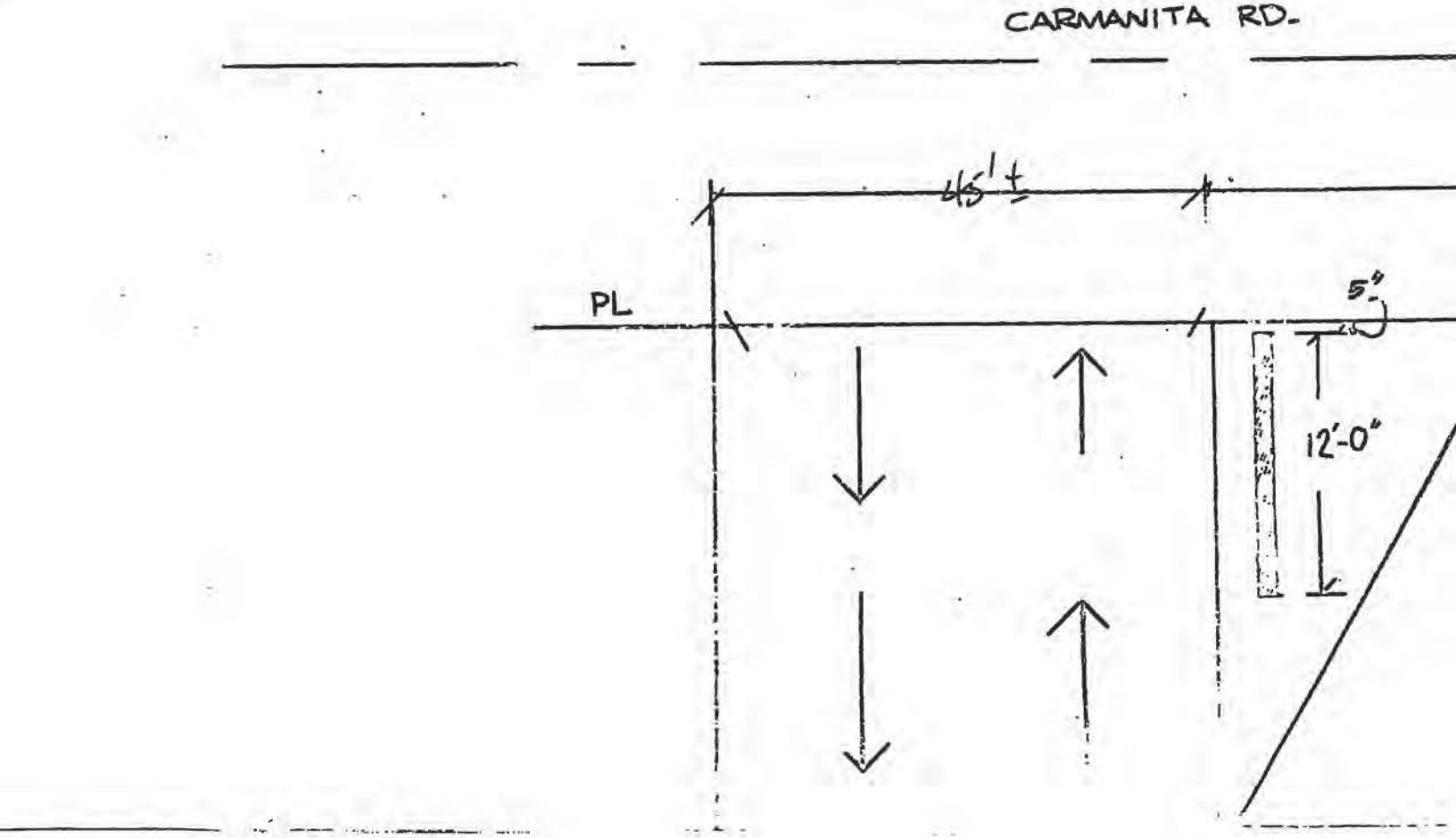
CARMANITA RD.
65' ±
PL
5"
12'-0"

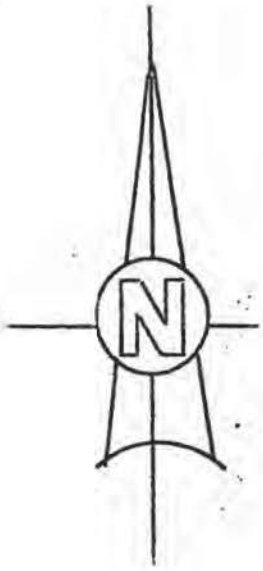

PL

WOOD A

signs dis

2305 WEST 2nd STREET ◦ SANTA ANA, CA 9270

TELEPHONE (714) 542-2343

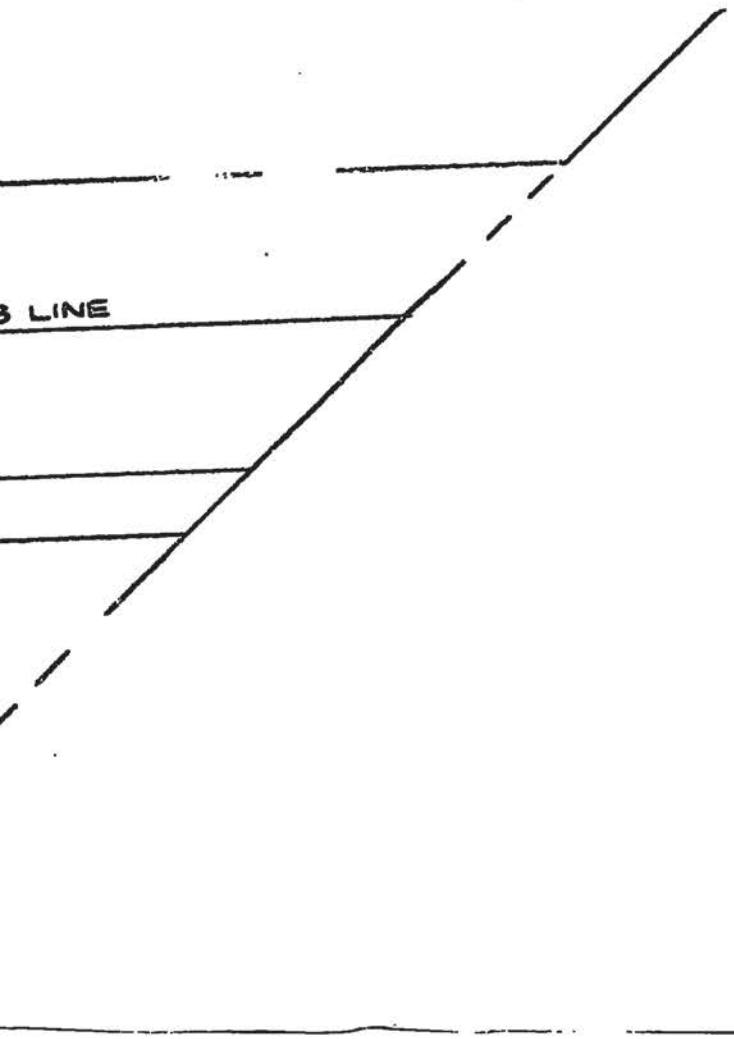
3 LINE

PARTIAL SITE PLAN

DIVISION OF BUILDING AND S
CITY OF NORWALK
APPROVED UNDER ARTICLE
SECTION 8100
NORWALK MUNICIPAL CO

MAR 0 6 1981

This set of plans and specifications
kept on the job at all times and it is
make any changes or alterations on
out written permission from the
Building and Safety, City of Norwa
The stamping of this plan and
SHALL NOT be held to permit or
proval of the violation of any prov
City Ordinances or State Law.

CITY OF

MAR

PLANNING

SIGN PERMIT #776
APPROVED
RLH by Scott
PLANNING DIRECTOR
6 MARCH 81
DATE

This is an original unpublished drawing, created by WOOD ART INC. It is submitted for your personal use in connection with a project being planned for you by WOOD ART INC. It is not to be shown to anyone outside your organization, nor is it to be reproduced, copied or exhibited in any fashion.

TYPE OF SIGN _____

JOB SITE LOCATION 14930 CARMENITA RD. NORWALK CA

CUSTOMER'S FIRM NAME WESTERN PIPING DIVISION PHONE _____

CUSTOMER'S ADDRESS _____

FIRM REPRESENTATIVE _____

CUSTOMER APPROVAL TO _____
MANUFACTURE AND INSTALL ..... DATE .....
SIGN AS PER THIS DESIGN

ALL CHANGES MUST BE INITIALED BY CUSTOMER .....


6"
45°
3'-4"
JOHN
CONTROLS
Power & Process Piping
WESTE



DFH SANDBLASTED SIGN – REDWOOD OR CEDAR
B.G. – SNDBLSTD – PNT TO MATCH JOHNSON CONTROLS CORPORATE BLUE
PRINTERS COLOR MIX. – PROCESS BLUE – 13 PARTS + REFLEX B
BORDERS – LIGHT STAIN - OLYMPIC STN. 918 - INNER ½" STRIPE IS SAND BLAST
PAINTED TO MATCH CORPORATE BLUE
COPY – RAISED & PAINTED WHITE
ADDRESS SHINGLE – 1" ROUTED EDGE BORDER - SANDBLSTD BG. – RAISED WHITE
ERECT TO 12" ORNAMETAL TIMBER

WOOD A
Δ signs Δ dis
2305 WEST 2nd STREET ◦ SANTA ANA, CA 9270
TELEPHONE (714) 542-2343





DIVISION OF BUILDI
CITY OF NO
APPROVED UNDER
SECTION
NORWALK MUNI

MAR 0 6

This set of plans and sp
kept on the job at all times
make any changes or alter
out written permission fr
Building and Safety, City
The stamping of this pl
SHALL NOT be held to pe
proval of the violation of
City Ordinances or State Laws

SIGN PERMIT #776
APPROVED
RLH by Scott
PLANNING DIRECTOR
6 MARCH 81
DATE

CITY OF NOR

MAR 4 19

PLANNING COM

original unpublished drawing,
y WOOD ART INC. It is sub-
your personal use in connec-
project being planned for you
ART INC. It is not to be shown
outside your organization, nor
eproduced, copied or exhibited
ion.

TYPE OF SIGN DFH SANDCARVED MONUMENT SIGN
JOB SITE LOCATION 14830 CARMENITA RD, NORWALK CA
CUSTOMER'S FIRM NAME JOHNSON CONTROLS-PIPING DIV PHONE 588-4131
CUSTOMER'S ADDRESS 2450 E. 53RD STREET, LA 90058
FIRM REPRESENTATIVE CHARLES FIXA

CUSTOMER APPROVAL TO _____
MANUFACTURE AND INSTALL ..... DATE .....
SIGN AS PER THIS DESIGN
ALL CHANGES MUST BE INITIALED BY CUSTOMER .....

SCALE
1"=1'

DATE
2-24-8

REPRESENTAT
BROOKS

DESIGNED E
STEVE

BUILDING CODE, SECTION 506(d)--YARD AGREEMENT

The increase in building area permitted by Section 506 shall not be allowed unless the owner of any privately owned yard used as the basis of such increase has filed the following agreement:

I/We, the undersigned, as owner(s) of the property located at 14830 Carmonita, Norwalk
Street Address ~~13615 EXCELSIOR DRIVE, SANTA FE SPRINGS, CALIF.~~
Legal Description SEE ATTACHED
acknowledge that the area of ~~9[illegible]~~ 41,500 square feet for the proposed construction shown on Plan Check application No. 0496 is approved by reason of yard spaces 60 feet in width adjoining 2 sides of the building as shown on the dimensioned plot plan (below/on reverse/attached). I/We agree to maintain this space and refrain from further construction thereon as long as such yard is required for this purpose by the Building Code.

APRIL 2, 1973 (Date) SILVERCREST INDUSTRIES, INC. (Company or Corporation) Howard Sherman Pres (Signature)

Plot Plan

(Division Use Only)
Group(s) F-2
Type(s) III-N
Sprinklered yes
Separation Walls yes

Area Computations

Basic all. area = 9000
+ 1/3 for F.Z. #3 = 12,000
X 3 for fire sprinklers = 36,000
+ 1/2 for 2-60' yards = 54,000 ft.²

4/12/73 (Date) B.D. Hoppes (By)

Grant Deed

THIS FORM FURNISHED BY SECURITY TITLE INSURANCE COMPANY

FOR A VALUABLE CONSIDERATION, receipt of which is hereby acknowledged,

CHAMP T. CUFF AND MARY DAWN CUFF, husband and wife, McKAY NEILSON AND ADA NEILSON, husband and wife, and ERNEST FRANCE, a single man.

hereby GRANT(S) to

SILVERCREST INDUSTRIES, INC., a corporation

the following described real property in the City of Norwalk
county of Los Angeles, state of California:

The North half of the South half of the Southwest quarter of the Northwest quarter of Section 21, Township 3 South, Range 11 West in Rancho Los Coyotes, in the City of Norwalk, as shown upon a map recorded in Book 41819 Page 141 et seq., of Official Records in the office of the County Recorder of said County.

EXCEPT therefrom the Easterly 704.04 feet thereof.

Said land is a portion of Parcel 1 of Parcel Map No. 1428 in the City of Norwalk, as shown on map filed in Book 24 Page 79 of Parcel Maps, in the office of the County Recorder of said County.

Dated October 10, 1972

Ernest France
ERNEST FRANCE

Champ T. Cuff
CHAMP T. CUFF

Mary Dawn Cuff
MARY DAWN CUFF

McKay Neilson
McKAY NEILSON

Ada Neilson
ADA NEILSON

STATE OF CALIFORNIA
COUNTY OF _____ } SS.

On _____ before me, the undersigned, a Notary Public in and for said County and State, personally appeared CHAMP T. CUFF, MARY DAWN CUFF, McKAY NEILSON, ADA NEILSON, and ERNEST FRANCE

_____, known to me to be the person s whose name s are subscribed to the within instrument and acknowledged that they executed the same.

_____
Signature of Notary

_____
Name (Typed or Printed) of Notary

FOR NOTARY SEAL OR STAMP

Title Order No. 722695-67 Escrow No. 720615-5

(GS) (Rev. 5/67) 8 pt. MAIL TAX STATEMENTS AS DIRECTED ABOVE

740

LEGAL DESCRIPTION

Those portions of the South half of the Southwest quarter of the Northwest quarter of Section 21, Township 3 South, Range 11 West, in the Rancho Los Coyotes, City of Norwalk, County of Los Angeles, State of California, as per map recorded in Book 41819 Page 141 et seq. of Official Records, in the office of the Recorder of said County, described as follows:

PARCEL 1:

The Westerly 409.86 feet of the Easterly 523.29 feet of the North half of said South half of the Southwest quarter of the Northwest quarter, of said Section 21.

PARCEL 2:

The Westerly 473.29 feet of the Easterly 523.29 feet of the Northerly 140 feet (measured along the Westerly line) of the South half of said South half of the Southwest quarter of the Northwest quarter of said Section 21; together with the Easterly 50 feet of said South half of the South half of the Southwest quarter of the Northwest quarter of said Section 21.

EXCEPT from said Easterly 50 feet, the Southerly 15 feet thereof.

PARCEL 3:

A non-exclusive easement for railroad purposes over the Southerly 20 feet of the Easterly 113.43 feet, of the North half of the South half, of the Southwest quarter of the Northwest quarter of said Section 21.

EXHIBIT "A"

EXHIBIT A

Parcel No. 1:

That portion of Parcel No. 1 of Parcel Map No. 1428, in the City of Norwalk, County of Los Angeles, State of California, as shown on map filed in book 24, page 79 of Parcel Maps, in the office of theCounty Recorder of said County, lying easterly and southerly of a line described as follows:

Beginning at a point in the northerly line of said Parcel No. 1, distant thereon south 89° 25' 53" west, 180.25 feet from the northeast corner of said Parcel; thence parallel with the easterly line of said Parcel, south 0° 13' 53" east, 330.31 feet to the easterly prolongation of the most northerly southerly line of said Parcel No. 1; thence along said prolongation, south 89° 25' 53" west, 225.87 feet to an angle point in the boundary line of said Parcel No. 1.

Reserving therefrom an easement for utility, drainage, santiary sewer and incidental purposes; together with the right to grant same to others over that portion of said land included within the following described property:

Parcel "A": The westerly 20 feet of the northerly 125 feet of the southerly 160 feet of the easterly 180.75 feet of Parcel No. 1 of Parcel Map No. 1428, City of Norwalk, County of Los Angeles, State of California, as per map recorded in book 24, page 79 of Parcel Maps in the office of the County Recorder of said County.

2.68 ACRES

Parcel "B": The southerly 20 feet of the northerly 105 feet of the westerly 160.75 feet of the easterly 684.04 feet, of the northerly 140 feet (measured along the westerly line) of the south 1/2 of the south 1/2 of the southwest 1/4 of the northwest 1/4 of Section 21, township 3 south, range 11 west, in the Rancho Los Coyotes, City of Norwalk, County of Los Angeles, State of California, as per map recorded in book 41819, page 141 et seq. of Official Records in the office of the County Recorder of said County.

Parcel No. 2:

An easement for ingress and egress over the northerly 24 feet, measured along the westerly line of the south 1/2 of the south 1/2 of the southwest 1/4 of the northwest 1/4 of Section 21, township 3 south, range 11 west, in the Rancho Los Coyotes, in the City of Norwalk, County of Los Angeles, State of California, in book 41819, page 141 et seq of Official Records in the office of the County Recorder.

Except the westerly 30.00 feet of said land.

ALSO EXCEPT any portion of said land lying within the lines of Parcel No. 1 above described.

IN WITNESS WHEREOF the said [illegible]

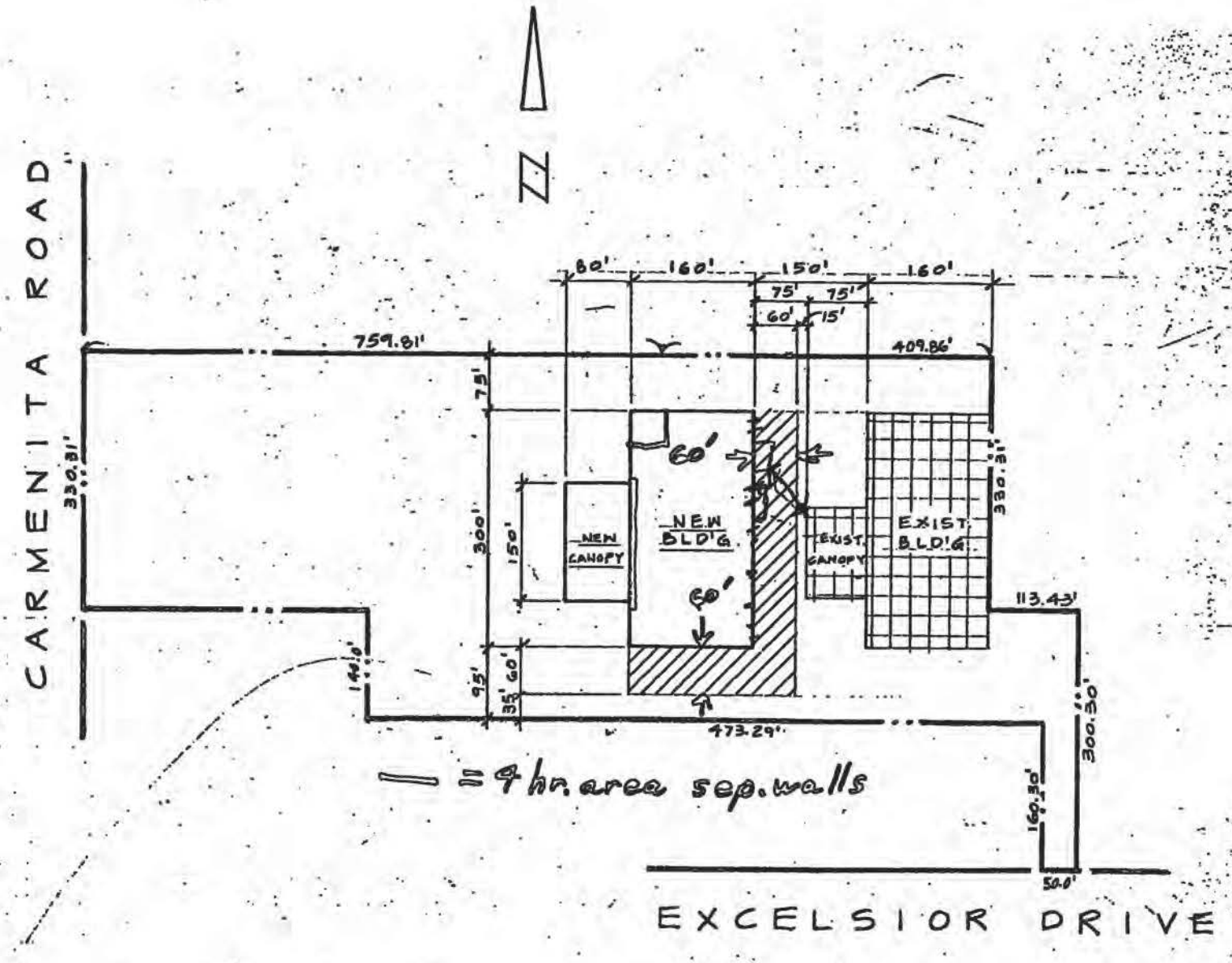
N
CARMENITA ROAD
759.81'
330.81'
80'
160'
150'
160'
75'
75'
60'
15'
409.86'
75'
300'
150'
60'
NEW CANOPY
NEW BLD'G
60'
EXIST CANOPY
EXIST BLD'G
330.31'
113.43'
140.0'
95'
35'
60'
473.29'
300.30'
160.30'
50.0'
11 9 hr. area sep. walls
EXCELSIOR DRIVE

SCALE: 1" = 200'

CITY OF [illegible]

76A663-CE806 11-71

APPLICATION FOR ELECTRICAL PERMIT

1

COUNTY OF LOS ANGELES
DEPARTMENT OF COUNTY ENGINEER
BUILDING AND SAFETY DIVISION

BUILDING ADDRESS	14830 Carmenita
LOCALITY	Norwalk
NEAREST CROSS ST.	Excelsior
OWNER	Silvercrest Ind.
MAIL ADDRESS	13615 - Excelsior
CITY	S.F. - Springs TEL. NO.
PLAN CHECK APPLICANT	
ADDRESS	
CITY	TEL. NO.
PERMIT APPLICANT	Design Electric
ADDRESS	2055-W-235
CITY	Torrance TEL. NO. 325-2453
LICENSE NO.	207806 CLASS C-10

I HEREBY ACKNOWLEDGE THAT I HAVE READ THIS APPLICATION AND STATE THAT THE ABOVE IS CORRECT AND AGREE TO COMPLY WITH ALL COUNTY ORDINANCES AND STATE LAWS REGULATING ELECTRICAL WIRING.

I HEREBY CERTIFY THAT I AM PROPERLY REGISTERED AND/OR LICENSED AS REQUIRED BY LOS ANGELES COUNTY AND STATE OF CALIFORNIA OR THAT I AM THE LEGAL OWNER OF, AND INTEND TO RESIDE IN, THE ABOVE DESCRIBED RESIDENTIAL PROPERTY.

SIGNATURE OF PERMITTEE Orrin Pollock

DISTRICT NO.	CLASS	ZONE	PROCESSED BY
4.06	22	M	[illegible]

NOTES: conduit in roading [illegible]

APPROVALS	DATE	INSPECTOR'S SIGNATURE
TEMP. POWER POLE		
UNDERSLAB WORK	4/4/73	[illegible]
ROUGH CONDIUT		
WIRING		
FIXTURES		
POWER AUTHORIZED		
UTILITY CO. NOTIFIED		
FINAL	2/5/74	[illegible]

INSPECTOR COPY

FOR APPLICANT TO FILL IN

OUTLETS		NO.	EACH $	FEE $
RECEPT.___ LIGHT___ SWITCH___ TOTAL	FIRST 20		.25	
	OVER 20		.10	
LIGHTING FIXTURES TOTAL	FIRST 20		.25	
	OVER 20		.10	
RESIDENTIAL APPLIANCES				
RANGE___ DRYER___ WTR. HTR.___				
STA. COOK___ DISP.___ F.A.U.___				
SPACE HTR.___ AIR COND.___				
CLOTHES WASH.___ DISHWASH.___				
FAN___ OTHER___			1.00	
MOTORS, TRANSFORMERS IND. HEATERS, ETC. SIZE & TYPE	RATING HP. KW. KVA. OVER TO			
	0 – 1		1.00	
	1 – 10		3.00	
	10 – 50		5.00	
	50 – 100		10.00	
	100 – 500		15.00	
SIGN, GAS TUBE, OR MARQUEE	SIGN AND ONE CIRCUIT		5.00	
	ADDITIONAL CIRCUITS		1.00	
SERVICE NOT OVER 600 VOLTS OR 200 AMP			3.00	
SERVICE OVER 600 VOLTS OR 200 AMP			10.00	
TEMP SERVICE, POLE, & APPURTENANCES			5.00	
TEMP LIGHT OR RECEPT. SYSTEM			3.00	
Misc Conduit				1.00
PERMIT FEE	(SUB TOTAL)			
PLAN CHECK FEE				
PERMIT ISSUING FEE			3.00	3.00
TOTAL FEE				4.00

PLAN CHECK VALIDATION CK. M.O. CASH

PERMIT VALIDATION CK. M.O. CASH

LAC 00528 APR 4 2 4.00 [illegible]

[illegible] OF APPLICATION FOR COMPLETE SCHEDULE

APPLICATION FOR BUILDING PERMIT

COUNTY OF LOS ANGELES
DEPARTMENT OF COUNTY ENGINEER
BUILDING AND SAFETY DIVISION
MAKE CHECKS PAYABLE TO:
HARVEY T. BRANDT, COUNTY ENGINEER

FOR APPLICANT TO FILL IN
(Print or type only)

BUILDING ADDRESS: 14830 CARMENITA RD
LOT NO.: CARMENITA BLOCK
TRACT:
SIZE OF LOT: NO. OF BLDGS. NOW ON LOT:
USE OF EXISTING BLDG.: MNF'G
OWNER: SILVERCREST TEL. NO. 921-6696
ADDRESS: 13555 EXCELSIOR DR
CITY: NORWALK CALIF
ARCHITECT OR ENGINEER: SERGE PAPAYANS TEL. NO. 939 7433
ADDRESS: 721 N. LA BREA AV. L.A.
CONTRACTOR: ABCO CONST TEL. NO. 775-2541
ADDRESS: 2535 MARICOPA ST. LIC. NO.
CITY: TORRANCE CALIF LIC. CLASS
CONSTRUCTION LENDER NAME AND BRANCH: OWNER
ADDRESS:
SQ. FT. SIZE: 48000 NO. OF STORIES: 1 NO. OF FAMILIES:
USE OF STRUCTURE: MFG.
SIGNATURE OF APPLICANT: Serge Papayans
VALUATION $: 200,000 to 287,700

NEW ☐ ADD. ☐ ALTER ☐ REPAIR ☐ DEMOL ☐

P.C. FEE: 437.40 + 132 = PMT. FEE $: 949

I HEREBY ACKNOWLEDGE THAT I HAVE READ THIS APPLICATION AND STATE THAT THE ABOVE IS CORRECT AND AGREE TO COMPLY WITH ALL ORDINANCES AND LAWS REGULATING BUILDING CONSTRUCTION. I CERTIFY THAT IN DOING THE WORK AUTHORIZED HEREBY I WILL NOT EMPLOY ANY PERSON IN VIOLATION OF THE LABOR CODE OF THE STATE OF CALIFORNIA IN RELATING TO WORKMEN'S COMPENSATION INSURANCE.

SIGNATURE OF PERMITTEE: S. Papayans
ADDRESS: 2535 MARICOPA TORRANCE

ASSESSOR MAP BOOK ____ PAGE ____ PARCEL ____
BUILDING ADDRESS: 14830 Carmenita Rd
LOCALITY: Norwalk
NEAREST CROSS ST.: Philadelphia Dr.
DISTRICT NO.: 406 GROUP: F TYPE CONST.: III-N PROCESSED BY: Jeh
STATISTICAL CLASSIFICATION: CLASS NO. 10 DWELL. UNITS ____ SEWER MAP BK ____ PG ____
USE ZONE: M-1 MAP NO.: 3534 SPECIAL CONDITIONS:

BLDG. SETBACK FROM FRONT PROP. LINE OF: Carmenita (STREET)

TYPE OF HIGHWAY	EXISTING WIDTH	SETBACK FROM C.L.	HIGHWAY + YARD = TOTAL
M	80	40	40 + 0 = 40

BLDG. SETBACK FROM SIDE PROP. LINE OF: ____ (STREET)

TYPE OF HIGHWAY	EXISTING WIDTH	SETBACK FROM C.L.	HIGHWAY + YARD = TOTAL
			+ =

CORNER CUTOFF YES ☐ NO ☒

SEE REVERSE SIDE FOR SPECIAL APPROVALS

4/30/73 8 int. in Pile OK L
Over Kiel. Davis
KENNY HECK SUPT
O.K. 5/17/73

APPROVALS	DATE	INSPECTOR'S SIGNATURE
FOUNDATION: LOCATION FORMS; MATERIALS	6/8/73	
FRAME; FIRE STOPS, BRACING, BOLTS		
FURNACE: LOCATION, GAS VENT, DUCTS		
LATH, INT.		
LATH, EXT.		
HOUSE NUMBER CORRECT AND POSTED		
FINAL	9/18/73	

INSPECTOR COPY

PLAN CHECK VALIDATION

			CK.	M.O.	CASH
LAC	049	673 FEB	1423		437.40
LAC	0201	APR 73	1223		1320.0
LAC	0202	APR 73	1223		132.00

PERMIT VALIDATION

			CK.	M.O.	CASH
LAC	0202	APR 73	1		949.00

SPECIAL APPROVALS					
	REQUIRED		DATE SENT	DATE RETURNED	DATE APPROVED
	YES	NO			
WATER CERTIFICATE					
ROAD DEPT.					
HEALTH DEPT.					
FIRE DEPT.					
GRADING					
GEOLOGICAL					
PEDESTRIAN PROTECTION (FENCE) (CANOPY)					
SPECIAL INSPECTION ON (CONC.) (MASRY) (WELDG.)					
LOT DRAINAGE					
PARKING					

Drywall nailing on 2nd floor not completed 8/8/73 [illegible]

PLANS TO APPLICANT				NO. REC'D
TO:		RETURNED		APPROVED
NO	DATE	NO	DATE	

Drywall nailing on 1st floor office ok 7/26/73 [illegible]
Split room drywall ok 7/27/73 [illegible]

Daily inspection [illegible] 5/21/73 [illegible]
all panels completed 5/24/73 [illegible]

roof sheeting ok 6/2/73 [illegible]
footing for open storage area ok 6/12/73 [illegible]
roof sheeting ok on open area [illegible] side 8/14/73

1st floor, Frame, sheet [illegible] ok 7/20/73 [illegible]
drywall nailing N.G for 1 hr [illegible] & corridor 7/24/73 [illegible]

C I T Y O F N O R W A L K

DEPARTMENT OF PUBLIC WORKS

NOTICE

Plan Check 0496
or
Permit No. _____

Date 4-12-73

Plan No. 820
(Plot, Parking, Site, etc.)

Address 14830 Carmenita Rd

City Municipal Code, Article VIII, Chapter 4, Sections 8400 through 8415, requires curbs, gutters, paving, sidewalks, and/or specific requirements attached, to be installed before utility connections are granted or occupancy permitted in the structure covered by this permit.

The undersigned is owner of property on which this permit is issued, or will notify the owner of the requirements stated herein.

S. [illegible]

cc: Undersigned
Public Works Dept.
Building Division
Form No. 70.1 3/19/68

73-131

CERTIFICATE OF CONFORMANCE

AMERICAN INSTITUTE OF TIMBER CONSTRUCTION — AITC — QUALIFIED LICENSEE

THE UNDERSIGNED MANUFACTURER HEREBY CERTIFIES

that the products identified below and on attached sheets Nos. _____ and the principal members of which are marked with the Collective Mark of the AMERICAN INSTITUTE OF TIMBER CONSTRUCTION (AITC) were manufactured in conformance with applicable provisions of U. S. Commercial Standard, CS 253-63, for Structural Glued Laminated Timber, and that such manufacture has been at our plant in Cottage Grove, Oregon, which plant has a quality control system approved by the Inspection Bureau of the AMERICAN INSTITUTE OF TIMBER CONSTRUCTION and inspected periodically by such Bureau. The undersigned manufacturer further certifies that the work has been done in accordance with the applicable job specifications. and with manufacturing and fabricating provision of Chap 25 U.B.C.

JOB NAME: SILVERCREST ADDITION

JOB LOCATION: EXCELSIOR RD, SANTA FE SPRGS, CAL

CUSTOMER'S ORDER NO. _____ DATE 3-5 MFGR'S ORDER NO. 1038-0430

SIGNATURE D. L. Weiss COMPANY WEYERHAEUSER COMPANY LAMINATED LBR PROD

TITLE Q C SUPERVISOR ADDRESS COTTAGE GROVE, ORE DATE May 16, 1973

AITC HEREBY CERTIFIES

that the said company at its said plant is licensed by the AMERICAN INSTITUTE OF TIMBER CONSTRUCTION to use the AITC Collective Mark in respect of products which comply with applicable provisions of said Standard, that the adequacy of the quality control system in effect at said plant is periodically inspected and verified by the Inspection Bureau of the AMERICAN INSTITUTE OF TIMBER CONSTRUCTION, and that, in the judgment of the undersigned, said company is capable of complying with applicable manufacturing and testing provisions of said Standard in respect of products manufactured at said plant. Conformance with the Standard in respect of any specific or particular product is the sole responsibility of the manufacturer; AITC's guarantee hereunder being that the said company is qualified to produce a product meeting the said Standard and that its plant is periodically inspected and verified by the AITC Inspection Bureau.

SEAL 1955

AITC *Certificate No.* 97282 Signed for

AMERICAN INSTITUTE OF TIMBER CONSTRUCTION

Paul R. Beattie — *Executive Vice President*

Donald S. Masterson — *Manager, Inspection Bureau*

© 1970 AMERICAN INSTITUTE OF TIMBER CONSTRUCTION

AITC FORM 1B-1-70

SHEET No. _____

ATTACHMENT NUMBER 1 TO

ITC Certificate of Conformance No. 97282 Dated 3-5

Job Name: SILVERCREST ADDITION

Job Location: EXCELSIRO RD, SANTA FE SPRGS, CAL

Customer's Order No. _____ Dated 3-5 Mfgr's Order No. 1038-0430

The following identifies the members and gives the basic specifications that were used on this job:

Lumber Species: _____

Member Identi-	Quantity	Size	Combi-nation	Adhesive Type	Appear-ance	Camber

	1	6 3/4 x 48	A	Ext	Ind	
B1	1	6 3/4 x 45	A	Ext	Ind	
C1	1	6 3/4 x 42	A	Ext	Ind	
D1	3	6 3/4 x 49 1/2	A	Ext	Ind	
E1	2	6 3/4 x 51	A	Ext	Ind	
F1	3	6 3/4 x 42	A	Ext	Ind	
G1	1	5 1/8 x 37 1/2	A	Ext	Ind	
H1	1	5 1/8 x 36	A	Ext	Ind	
J1	1	5 1/8 x 34 1/2	AE	Ext	Ind	
K1	5	E 5 1/8 x 34 1/2	A	Ext	Ind	
A2	3	8 3/4 x 46 1/2	A	Ext	Ind	
A3	6	5 1/8 x 24	A	Ext	Ind	

P- 149

AITC Licensed Plant No.

WEYERHAEUSER CO
LAMINATED LBR PROD

Company

AMERICAN INSTITUTE OF TIMBER CONSTRUCTION
AITC
QUALIFIED LICENSEE

D. P. Wisi

Plant Quality Control Supervisor

May 16, 1973

Date

AITC Form 1B-2-65

© 1965 American Institute of Timber Construction

~~CITY OF SANTA FE SPRINGS~~ 14830 Carmita

76A663-CE806 11-71

APPLICATION FOR ELECTRICAL PERMIT

COUNTY OF LOS ANGELES
DEPARTMENT OF COUNTY ENGINEER
BUILDING AND SAFETY DIVISION

BUILDING ADDRESS	~~13615 Excelsior~~
LOCALITY	Norwalk
NEAREST CROSS ST.	Carmenita
OWNER	Silvercrest Mfg.
MAIL ADDRESS	Same
CITY	Santa Fe TEL. NO.
PLAN CHECK APPLICANT	
ADDRESS	
CITY	TEL. NO.
PERMIT APPLICANT	Design Electric
ADDRESS	2055 W 235 St
CITY	Torr. TEL. NO. 3252453
LICENSE NO.	207806 CLASS. C10

FOR APPLICANT TO FILL IN

OUTLETS		NO.	EACH $	FEE $	
RECEPT 222 / LIGHT 73 / SWITCH 23 — TOTAL 318	FIRST 20	20	.25	5	00
	OVER 20	298	.10	29	80
LIGHTING FIXTURES — TOTAL 403	FIRST 20	20	.25	5	00
	OVER 20	383	.10	38	30
RESIDENTIAL APPLIANCES: RANGE ___ DRYER ___ WTR. HTR. 1; STA. COOK ___ DISP. ___ F.A.U. ___; SPACE HTR. ___ AIR COND. ___; CLOTHES WASH. ___ DISHWASH. ___; FAN ___ OTHER ___		1	1.00	1	00
MOTORS, TRANSFORMERS IND. HEATERS, ETC. SIZE & TYPE	RATING HP. KW. KVA. OVER TO				
	0 – 1	23	1.00	23	00
	1 – 10	17	3.00	51	00
	10 – 50	4	5.00	20	00
	50 – 100		10.00		
	100 – 500		15.00		
SIGN, GAS TUBE, OR MARQUEE	SIGN AND ONE CIRCUIT		5.00		
	ADDITIONAL CIRCUITS		1.00		
SERVICE NOT OVER 600 VOLTS OR 200 AMP			3.00		
SERVICE OVER 600 VOLTS OR 200 AMP		1	10.00	10	00
TEMP SERVICE, POLE, & APPURTENANCES			5.00		
TEMP LIGHT OR RECEPT. SYSTEM			3.00		
PERMIT FEE	(SUB TOTAL)			183	10
PLAN CHECK FEE				45	77
PERMIT ISSUING FEE			3.00	3	00
TOTAL FEE				186	10

I HEREBY ACKNOWLEDGE THAT I HAVE READ THIS APPLICATION AND STATE THAT THE ABOVE IS CORRECT AND AGREE TO COMPLY WITH ALL COUNTY ORDINANCES AND STATE LAWS REGULATING ELECTRICAL WIRING.

I HEREBY CERTIFY THAT I AM PROPERLY REGISTERED AND/OR LICENSED AS REQUIRED BY LOS ANGELES COUNTY AND STATE OF CALIFORNIA OR THAT I AM THE LEGAL OWNER OF, AND INTEND TO RESIDE IN, THE ABOVE DESCRIBED RESIDENTIAL PROPERTY.

SIGNATURE OF PERMITTEE William Harold

DISTRICT NO.	CLASS	ZONE	PROCESSED BY
406	10	M	Farrell

NOTES: Conduit in slab area ex cond with OK 6/14/73 [illegible]

APPROVALS	DATE	INSPECTOR'S SIGNATURE
TEMP. POWER POLE		
UNDERSLAB WORK		
ROUGH CONDIUT		
WIRING		
FIXTURES		
POWER AUTHORIZED		
UTILITY CO. NOTIFIED	7/18/73	[illegible]
FINAL	2/5/74	[illegible]

INSPECTOR COPY

PLAN CHECK VALIDATION CK. M.O. CASH

LACo 034073 MAR 2998 45.77 A

PERMIT VALIDATION CK. M.O. CASH

LACo 12892 JUN 7 2 186.10 A

SEE BACK OF APPLICATION FOR COMPLETE SCHEDULE

CITY QF NORWALK

FINANCE DEPARTMENT

Job: 14830 Lamanita

Tilt-Up Bldg for Silvercrest

RELEASE ✓

Date: 7/16/73 1s1 B

76A667 (CE-817)-4/72

APPLICATION FOR PLUMBING PERMIT

1

COUNTY OF LOS ANGELES
DEPARTMENT OF COUNTY ENGINEER
BUILDING AND SAFETY DIVISION
MAKE CHECKS PAYABLE TO:
HARVEY T. BRANDT, COUNTY ENGINEER

BUILDING ADDRESS	14830 CARMINITA
LOCALITY	NORWALK.
NEAREST CROSS ST.	EXCELSIOR DR.
OWNER	SILVERCREST TRAILER
MAIL ADDRESS	SAME.
CITY	TEL. NO.
CONTRACTOR	ALBERT V. STOCKTON
ADDRESS	P.O. BOX D.
CITY	BALDWIN PK. TEL. NO. 962-3943
STATE LICENSE NO.	186722 LIC CLASS C-36

FOR APPLICANT TO FILL IN (PRINT OR TYPE)

NUMBER	FIXTURE OR ITEM	@	FEE
14	WATER CLOSET	1.75	24 50
	BATH TUB	1.75	
	SHOWER	1.75	
11	LAVATORY	1.75	19 25
	SINK	1.75	
	DISHWASHER	1.75	
	CLOTHES WASHER	1.75	
	SWIMMING POOL RECEPTOR	1.75	
	LAWN SPRINKLER SYSTEM	1.75	
2	WATER HEATER Electr	1.75	3 50
	GAS SYSTEM OUTLETS	1.75	
	OUTLETS OVER 5 PER SYSTEM	.30	
4	FLOOR DRAINS	1.75	7 00
1	DRINKING FOUNT	1.75	1 75
3	URINAL	1.75	5 25
Plan check fee	See Reverse		
PLUMBING PERMIT ISSUING FEE $		3	00
	TOTAL FEE	64	25

Plan check applicant

Name ALBERT V. STOCKTON SR

Address P.O. BOX D

City BALDWIN PK. Tel. No. 962-3943

I HEREBY ACKNOWLEDGE THAT I HAVE READ THIS APPLICATION AND STATE THAT THE ABOVE IS CORRECT AND AGREE TO COMPLY WITH ALL COUNTY ORDINANCES AND STATE LAWS REGULATING PLUMBING.

I HEREBY CERTIFY THAT I AM PROPERLY REGISTERED AND/OR LICENSED AS REQUIRED BY LOS ANGELES COUNTY AND STATE OF CALIFORNIA OR THAT I AM THE LEGAL OWNER OF, AND INTEND TO RESIDE IN THE ABOVE DESCRIBED RESIDENTIAL PROPERTY.

SIGNATURE OF PERMITTEE Albert V. Stockton Sr

DISTRICT NO.	GROUP	ZONE	PROCESSED BY

INDUSTRIAL WASTE APPROVAL

INSPECTION RECORD

plumbing work on inlet
manifold piping 6/19/73 [illegible]

[illegible]
west side OK - [illegible]
[illegible] end of mobile home
[illegible] 7/11/73

APPROVALS	DATE	INSPECTOR'S SIGNATURE
UNDER SLAB WORK		
ROUGH PLUMBING	7/11/73	[illegible]
GAS PIPING		
GAS VENT		
HOT WATER HEATER		
PLUMBING FIXTURES		
GAS TEST		
UTILITY CO. NOTIFIED		
FINAL	7/31/73	[illegible]

INSPECTOR COPY

PERMIT VALIDATION (CK) M.O. CASH

PLAN CHECK VALIDATION CK. M.O. CASH

No 14572 JUN 18 5 6425

APPLICATION FOR BUILDING PERMIT

1

FOR APPLICANT TO FILL IN (Print or type only)

BUILDING ADDRESS 14830 CARMENITA RD.
CITY NORWALK ZIP
SIZE OF LOT NO. OF BLDGS. NOW ON LOT
TRACT BLOCK LOT NO.
OWNER SILVERCREST TEL. NO.
ADDRESS 13555 EXCELSIOR
CITY NORWALK ZIP
ARCHITECT OR ENGINEER SERGE PAPAYANS TEL NO. 939-7433
ADDRESS 721-N LABREA AV. L.A.
CONTRACTOR ARCO CONST. TEL NO. 775-2591
ADDRESS TORRANCE CALIF LIC. CLASS
CITY 2535 MARICOPA
CONSTRUCTION LENDER NAME AND BRANCH
ADDRESS OWNER CITY

SQ. FT. SIZE	NO. OF STORIES	NO. OF FAMILIES

DESCRIPTION OF WORK Interior FOOTINGS FOR FUTURE 2ND STORY-OFFICE

USE OF EXISTING BLDG.

CHECK ONE: NEW ☐ ADD ☐ ALTER ☒ REPAIR ☐ DEMOL ☐

APPLICANT (PRINT) TEL NO.
BY (SIGNATURE)
VALUATION $1,500

I HEREBY ACKNOWLEDGE THAT I HAVE READ THIS APPLICATION AND STATE THAT THE ABOVE IS CORRECT AND AGREE TO COMPLY WITH ALL ORDINANCES AND LAWS REGULATING BUILDING CONSTRUCTION. I CERTIFY THAT IN DOING THE WORK AUTHORIZED HEREBY I WILL NOT EMPLOY ANY PERSON IN VIOLATION OF THE LABOR CODE OF THE STATE OF CALIFORNIA IN RELATING TO WORKMEN'S COMPENSATION INSURANCE.

SIGNATURE OF PERMITTEE Dan L Mulda
ADDRESS 2535 MARICOPA
CITY TORRANCE CALIF TEL NO. 775-2591

MAKE CHECKS PAYABLE TO: HARVEY T. BRANDT, COUNTY ENGINEER

COUNTY OF LOS ANGELES
DEPARTMENT OF COUNTY ENGINEER
BUILDING AND SAFETY DIVISION

BUILDING ADDRESS 14830 Carmenita Rd.
LOCALITY Norwalk
NEAREST CROSS ST. ~~5th~~ Excelsior
ASSESSOR MAP BOOK PAGE PARCEL

DISTRICT	GROUP	TYPE CONST.	FIRE ZONE	PROCESSED BY
4.06	F-2	III-N	3	Hooper

STATISTICAL CLASSIFICATION CLASS NO. 10 DWELL. UNITS
SEWER MAP BK PG
USE ZONE A1
MAP NO. 3534
SPECIAL CONDITIONS
ROAD DEPARTMENT APPROVAL REQUIRED YES ☐ NO ☐

BLDG. SETBACK FROM FRONT PROP. LINE OF (STREET)

HIGHWAY	+	YARD	=	TOTAL SETBACK FROM FRONT PROP. LINE	TYPE OF HIGHWAY	EXISTING WIDTH
	+		=			

BLDG. SETBACK FROM SIDE PROP. LINE OF (STREET)

HIGHWAY	+	YARD	=	TOTAL SETBACK FROM SIDE PROP. LINE	TYPE OF HIGHWAY	EXISTING WIDTH
	+		=			

CORNER CUTOFF YES ☐ NO ☐
IN OPEN SPACE YES ☐ NO ☐
IN COASTAL ZONE YES ☐ NO ☐
ENVIRONMENTAL IMPACT
CATEGORICAL EXEMPTION YES ☐ NO ☐
EXEMPTION DECLARATION SIGNED (DATE)
IMPACT REPORT PROCESSED (DATE)

FINAL DATE 2/5/82 BY
P.C. FEE $9.60
PMT. FEE $16.00

INSPECTOR COPY

PLAN CHECK VALIDATION CK. M.O. CASH

015258 JUN 2023 9.60 24

PERMIT VALIDATION CK. M.O. CASH

ACo15268 JUN 20 1 16.00 24

76A638A CE #803 12/72

PLANS TO APPLICANT				
TO:		RETURNED		APPROVED
NO.	DATE	NO.	DATE	

APPROVALS	REQUIRED		DATE RECEIVED OR APPROVED
	YES	NO	
WATER CERTIFICATE			
HEALTH DEPARTMENT			
FIRE DEPARTMENT			
GRADING			
GEOLOGICAL			
PEDESTRIAN PROTECTION (FENCE) (CANOPY)			
SPECIAL INSPECTION (CONC.) (MASNRY.) (WELDG.)			
LOT DRAINAGE			
PARKING			

APPROVALS	DATE	INSPECTOR'S SIGNATURE
LOCATION– (SETBACK & YARDS)		
FOUNDATIONS	6/22/76	
FRAME		
LATH/DRYWALL INTERIOR		
LATH–EXTERIOR		
HOUSE NUMBER – CORRECT & POSTED		
FINAL– ENTER ON FRONT		

INSPECTOR'S NOTES

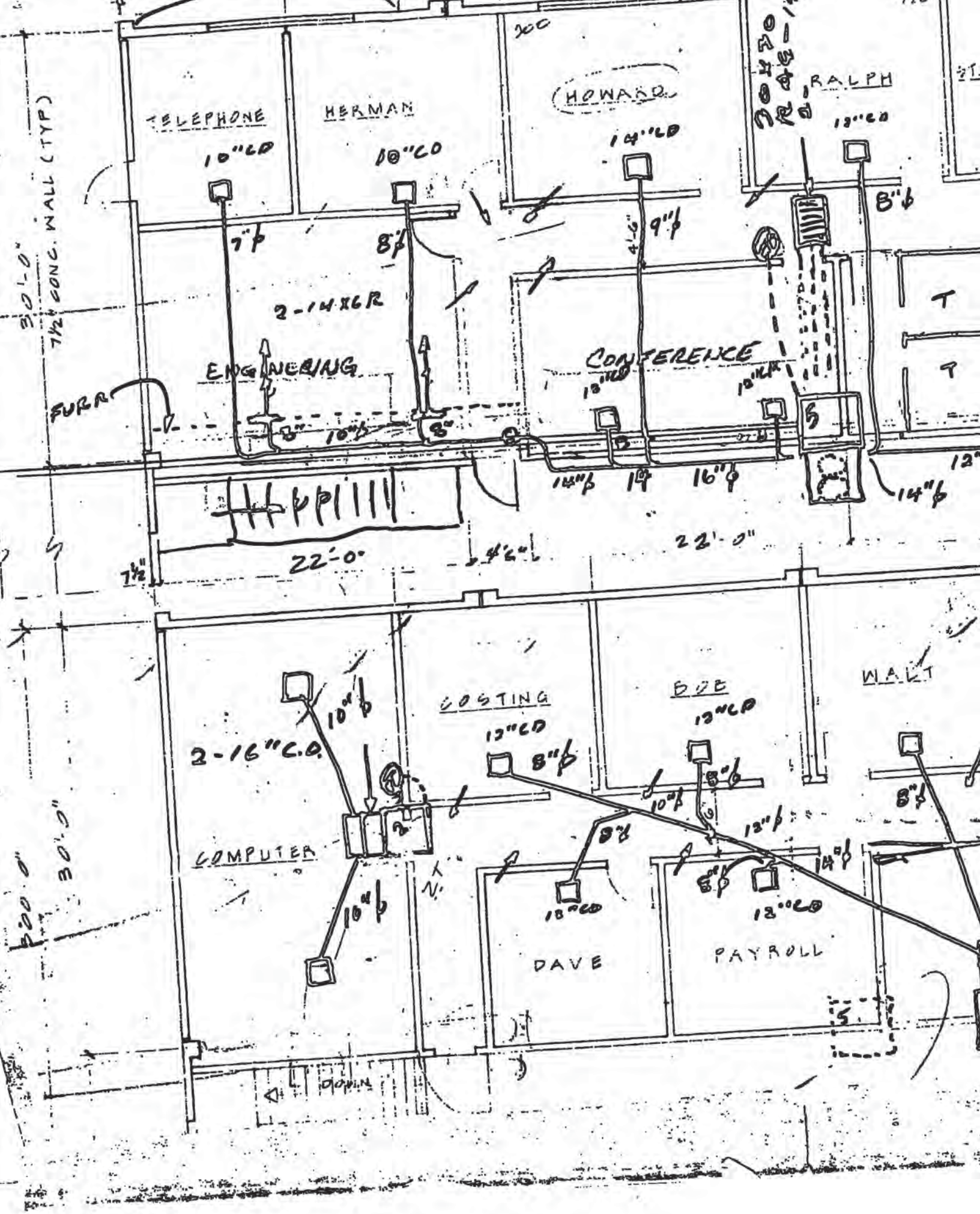

TELEPHONE
HERMAN
HOWARD
RALPH
10"CD
10"CD
14"CD
12"CD
7"ϕ
8"ϕ
9"ϕ
8"ϕ
2-14X6R
ENGINEERING
CONFERENCE
FURR
10"ϕ
8"
14"ϕ
14
16"ϕ
14"ϕ
22'-0"
22'-0"
30'-0"
7½" CONC. WALL (TYP)
COSTING
BOB
WALT
2-16"C.O.
10"ϕ
12"CD
8"ϕ
12"CD
8"ϕ
10"ϕ
12"ϕ
8"ϕ
14"ϕ
8"ϕ
12"CD
12"CD
COMPUTER
DAVE
PAYROLL
DOWN
30'-0"

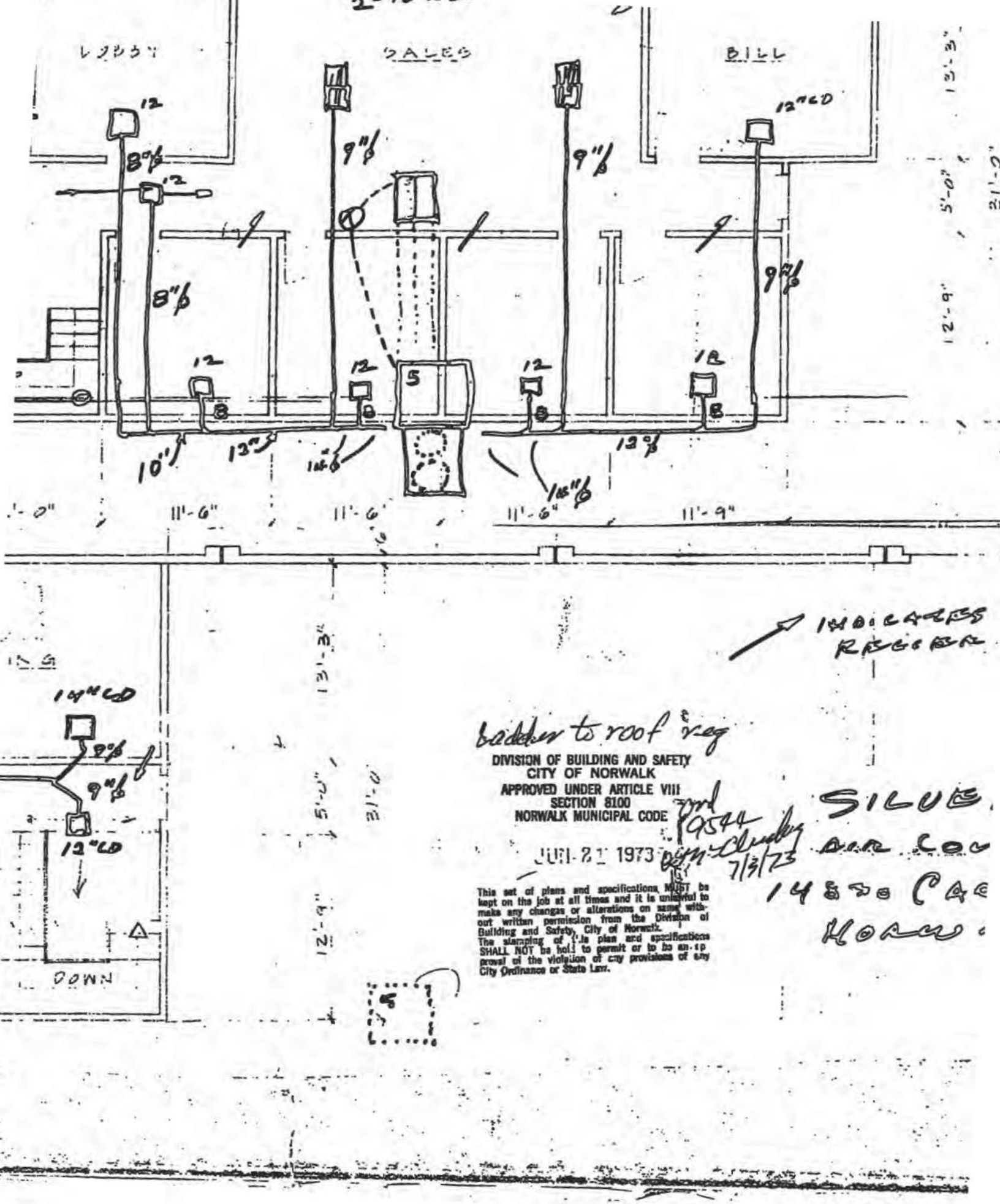

ladder to roof req

DIVISION OF BUILDING AND SAFETY
CITY OF NORWALK
APPROVED UNDER ARTICLE VIII
SECTION 8100
NORWALK MUNICIPAL CODE

JUN 21 1973

Ord 9544
7/3/73

This set of plans and specifications MUST be kept on the job at all times and it is unlawful to make any changes or alterations on same without written permission from the Division of Building and Safety, City of Norwalk.
The stamping of this plan and specifications SHALL NOT be held to permit or to be an approval of the violation of any provisions of any City Ordinance or State Law.

CITY OF [illegible]

76A 642D – CE808 – 10-71

APPLICATION FOR PERMIT

1

COUNTY OF LOS ANGELES
DEPARTMENT OF COUNTY ENGINEER
BUILDING AND SAFETY DIVISION

SEWER–SEWAGE DISPOSAL

BUILDING ADDRESS 14830 CARMENITA
LOCALITY NORWALK
NEAREST CROSS ST. EXCELSIOR
OWNER SILVERCREST TR. CO
MAIL ADDRESS SAME
CITY TEL. NO.

DISTRICT NO.	GROUP	MAP BK	MAP PS	PROCESSED BY
4.06	F2			Olsen

FOR APPLICANT TO FILL IN

LEGAL DESCRIPTION LOT NO. Legal on file
BLOCK TRACT
SIZE OF LOT NO. OF BLDGS. NOW ON LOT
USE OF BUILDINGS

CONTRACTOR ALBERT V. STOCKTON SR.
ADDRESS P.O. BOX D.
CITY BALDWIN PK. TEL. NO. 962-2942
STATE LICENSE NO. 186722 LIC CLASS C-36

NO.	DESCRIPTION OF WORK	FEE		
	HOUSE SEWER CONNECTING TO PUBLIC SEWER	@ $7.00		
	SEPTIC TANK, SEEPAGE PIT OR PITS AND/OR DRAINFIELD	@ $10.00		
	HOUSE SEWER CONNECTING TO PRIVATE DISPOSAL SYSTEM	@ $3.00		
1	CONNECT ADDITIONAL BLDG. OR WORK TO HOUSE SEWER	@ $3.00	3	00
	OVERFLOW SEEPAGE PIT, DRAINFIELD EXTN., CESSPOOL, DRYWELL	@ $5.00		
	ALTER, REPAIR OR ABANDON HOUSE SEWER OR DISPOSAL SYSTEM	@ $3.00		
	MANHOLE	@ $7.00		

OWNER'S AUTHORIZATION			
	PERMIT $	3	00
	TOTAL FEE	6	00

I HAVE AT THIS DATE A CONTRACT WITH THE HEREIN NAMED CONTRACTOR TO CONNECT THE ABOVE DESCRIBED EXISTING DWELLING TO THE PUBLIC SEWER.

SIGNED THIS 25 DAY OF June 1973

OWNER OR OWNERS AGENT Albert V. Stockton Sr.

ADDRESS P.O. BOX D B.P.

I HEREBY ACKNOWLEDGE THAT I HAVE READ THIS APPLICATION AND STATE THAT THE ABOVE IS CORRECT AND AGREE TO COMPLY WITH ALL COUNTY ORDINANCES AND STATE LAWS REGULATING PLUMBING AND SEWERS.

I HEREBY CERTIFY THAT I AM PROPERLY REGISTERED AND/OR LICENSED AS REQUIRED BY LOS ANGLES COUNTY AND STATE OF CALIFORNIA OR THAT I AM THE LEGAL OWNER OF, AND INTEND TO RESIDE IN, THE ABOVE DESCRIBED RESIDENTIAL PROPERTY.

SIGNATURE OF PERMITTEE Albert V. Stockton Sr.

CONNECTION DATA

STATION DEPTH
MANHOLE REFERENCE UPPER / LOWER
TYPE OF CONNECTION Y. CURB P.L. LENGTH FROM M.L. TO P.L.
CO. IMP. NO. P.C. NO. JOB NO.
TRUNK PERMIT NO. ROAD PERMIT NO.

AFFIDAVIT	WAIVER	EASEMENT	RECORD. INSTR. NO.	DATE

HWY. OR ST. WIDENING
STATE ENCROACHMENT PERMIT NO.
INDUSTRIAL WASTE APPROVAL

CHARGES
CONNECTION CHARGE FEE
REIMBURSEMENT FEE

APPROVALS	DATE	INSPECTOR'S SIGNATURE
NEW HOUSE SEWER		
CONNECT ADDITIONAL BUILDING OR WORK		
SEPTIC TANK, SEEP. PIT(S) AND/OR DRAINFIELD		
CESSPOOL ☐ DRYWELL ☐		
ALTER, REPAIR, SEWER OR SEWAGE DISPOSAL SYSTEM		
DISCONNECT PLUG AND ABANDON HOUSE SEWER		
BACKFILL SEPTIC TANKS ☐ SEEP. PIT(S) ☐ CESSPOOLS ☐		

VALIDATION (CK.) M.O. CASH

INSPECTOR COPY

1AC01596E JUN 25 10 6.00 24

76A867 (CE-817)-4/72

APPLICATION FOR PLUMBING PERMIT

1

COUNTY OF LOS ANGELES
DEPARTMENT OF COUNTY ENGINEER
BUILDING AND SAFETY DIVISION
MAKE CHECKS PAYABLE TO:
HARVEY T. BRANDT, COUNTY ENGINEER

BUILDING ADDRESS	14830 CARMENITA
LOCALITY	NORWALK.
NEAREST CROSS ST.	EXCELSIOR
OWNER	SILVERCREST TR. CO
MAIL ADDRESS	SAME -
CITY	TEL. NO.
CONTRACTOR	ALBERT V. STOCKTON SR
ADDRESS	P.O Box D
CITY	BALDWIN PK. TEL. NO. 962-2542
STATE LICENSE NO.	186702 LIC CLASS C-36

FOR APPLICANT TO FILL IN (PRINT OR TYPE)

NUMBER	FIXTURE OR ITEM	@	FEE	
	WATER CLOSET	1.75		
	BATH TUB	1.75		
	SHOWER	1.75		
	LAVATORY	1.75		
	SINK	1.75		
	DISHWASHER	1.75		
	CLOTHES WASHER	1.75		
	SWIMMING POOL RECEPTOR	1.75		
✓	LAWN SPRINKLER SYSTEM	1.75	1	75
	WATER HEATER	1.75		
	GAS SYSTEM OUTLETS	1.75		
	OUTLETS OVER 5 PER SYSTEM	.30		
1	~~SPRINKLER SYS~~			
Plan check fee	See Reverse			
PLUMBING PERMIT ISSUING FEE $			3	00
	TOTAL FEE		4	75

Plan check applicant

Name

Address

City Tel. No.

I HEREBY ACKNOWLEDGE THAT I HAVE READ THIS APPLICATION AND STATE THAT THE ABOVE IS CORRECT AND AGREE TO COMPLY WITH ALL COUNTY ORDINANCES AND STATE LAWS REGULATING PLUMBING.

I HEREBY CERTIFY THAT I AM PROPERLY REGISTERED AND/OR LICENSED AS REQUIRED BY LOS ANGELES COUNTY AND STATE OF CALIFORNIA OR THAT I AM THE LEGAL OWNER OF AND INTEND TO RESIDE IN THE ABOVE DESCRIBED RESIDENTIAL PROPERTY.

SIGNATURE OF PERMITTEE Albert V Stockton Sr

DISTRICT NO.	GROUP	ZONE	PROCESSED BY
4.06	F2	M	Olesen

INDUSTRIAL WASTE APPROVAL

INSPECTION RECORD

APPROVALS	DATE	INSPECTOR'S SIGNATURE
UNDER SLAB WORK		
ROUGH PLUMBING		
GAS PIPING		
GAS VENT		
HOT WATER HEATER		
PLUMBING FIXTURES		
GAS TEST		
UTILITY CO. NOTIFIED		
FINAL	7/5/74	

PLAN CHECK VALIDATION CK. M.O. CASH

PERMIT VALIDATION CK. M.O. CASH

C016172 JUN 25 5 4.75 24

INSPECTOR COPY

76 A364 – CE 818 – 9-71

CITY OF [illegible]

APPLICATION FOR PERMIT
HEATING - VENTILATING - AIR CONDITIONING

1

COUNTY OF LOS ANGELES
DEPARTMENT OF COUNTY ENGINEER
BUILDING AND SAFETY DIVISION

BUILDING ADDRESS 14830 CARMENITA RD
LOCALITY Norwalk
NEAREST CROSS ST.

OWNER SILVERCREST
MAIL ADDRESS
CITY TEL. NO.

CONTRACTOR RUSHER AIR CONDITIONING
ADDRESS 4716 W. COMPTON BLVD
CITY LAWNDALE TEL. NO. 772-1431
STATE LICENSE NO. LIC. CLASS C-20 CA

DISTRICT NO.	GROUP	ZONE	PROCESSED BY
4,06	F-2		Mecluskey

FOR APPLICANT TO FILL IN
(PRINT OR TYPE ONLY)

NO.	TYPE OF APPLIANCE OR EQUIPMENT	FEE	
	ABSORPTION UNIT, BTU		
	AIR HANDLING UNIT, CFM		
	BOILER, BTU		
4	COMPRESSOR, BTU 204,000		
	VENTILATION SYSTEM		
	EVAPORATIVE COOLER		
	FURNACE: FAU___GRAVITY___ FLOOR___BTU___		
	HEATER: SUSPENDED___UNIT___ WALL___		
	3 STP 1-2 HP	20	00
	Plan check fee 25% of above. See reverse.	10	
	PERMIT ISSUING FEE $	3	00
	TOTAL FEE	33	00

INSPECTION RECORD

need fire abatton in
All openings into 1 hr
corridor 12-3-73 R

APPROVALS	DATE	INSPECTOR'S SIGNATURE
ROUGH		
FINAL	12/5/73	

PERMIT VALIDATION CK. M.O. CASH

PLAN CHECK APPLICANT
NAME RUSHER AIR CONDITIONING
ADDRESS 4716 W. COMPTON BLVD
CITY LAWNDALE TEL. NO. 772-1431

I HEREBY ACKNOWLEDGE THAT I HAVE READ THIS APPLICATION AND STATE THAT THE ABOVE IS CORRECT AND AGREE TO COMPLY WITH ALL ORDINANCES AND LAWS REGULATING HEATING, VENTILATING, AIR CONDITIONING.

I HEREBY CERTIFY THAT I AM NOT ACTING IN VIOLATION OF CHAPTER 9, DIVISION 3, OF THE BUSINESS AND PROFESSIONAL CODE OF THE STATE OF CALIFORNIA.

SIGNATURE OF PERMITTEE David M Rusher

PLAN CHECK VALIDATION CK. M.O. CASH

Co 1789 JUL 5 42 10.00 Co 1790 JUL 5 41 23.00

INSPECTOR COPY

[illegible] PERMANENT

CITY [illegible]

76A 642D – CE808 – 10-71

APPLICATION FOR PERMIT

1

COUNTY OF LOS ANGELES
DEPARTMENT OF COUNTY ENGINEER
BUILDING AND SAFETY DIVISION

SEWER–SEWAGE DISPOSAL

BUILDING ADDRESS: 14830 Carmenita
LOCALITY: Excelisor & Carmenita
NEAREST CROSS ST.: Excelisor
OWNER: Silvercrest
MAIL ADDRESS: 13615 Excelisor
CITY: Santa Fe Springs TEL. NO. 7736622

DISTRICT NO.	GROUP	MAP BK	MAP PS	PROCESSED BY
4.06	F-2	J	187	EDWARDS

FOR APPLICANT TO FILL IN

LEGAL DESCRIPTION — LOT NO. M&B
BLOCK — TRACT
SIZE OF LOT — NO. OF BLDGS. NOW ON LOT
USE OF BUILDINGS: Trailer Mfg.
CONTRACTOR: ABCO Const G
ADDRESS: 2535 Maricopa
CITY: Torrance TEL. NO. 320 1902
STATE LICENSE NO. 115670 — LIC CLASS

NO.	DESCRIPTION OF WORK	FEE		
1	HOUSE SEWER CONNECTING TO PUBLIC SEWER	@ $7.00	7	—
	SEPTIC TANK, SEEPAGE PIT OR PITS AND/OR DRAINFIELD	@ $10.00		
	HOUSE SEWER CONNECTING TO PRIVATE DISPOSAL SYSTEM	@ $3.00		
	CONNECT ADDITIONAL BLDG. OR WORK TO HOUSE SEWER	@ $3.00		
	OVERFLOW SEEPAGE PIT, DRAINFIELD EXTN., CESSPOOL, DRYWELL.	@ $5.00		
	ALTER, REPAIR OR ABANDON HOUSE SEWER OR DISPOSAL SYSTEM	@ $3.00		
2	MANHOLE	@ $7.00	14	—

OWNER'S AUTHORIZATION			
PERMIT	$	3	00
TOTAL FEE		24	—

I HAVE AT THIS DATE A CONTRACT WITH THE HEREIN NAMED CONTRACTOR TO CONNECT THE ABOVE DESCRIBED EXISTING DWELLING TO THE PUBLIC SEWER.

SIGNED THIS ____ DAY OF ____ 19__

OWNER OR OWNERS AGENT [signature]

ADDRESS

I HEREBY ACKNOWLEDGE THAT I HAVE READ THIS APPLICATION AND STATE THAT THE ABOVE IS CORRECT AND AGREE TO COMPLY WITH ALL COUNTY ORDINANCES AND STATE LAWS REGULATING PLUMBING AND SEWERS.

I HEREBY CERTIFY THAT I AM PROPERLY REGISTERED AND/OR LICENSED AS REQUIRED BY LOS ANGLES COUNTY AND STATE OF CALIFORNIA OR THAT I AM THE LEGAL OWNER OF, AND INTEND TO RESIDE IN, THE ABOVE DESCRIBED RESIDENTIAL PROPERTY.

SIGNATURE OF PERMITTEE [signature]

CONNECTION DATA

STATION: 13+20 DEPTH: 7
MANHOLE REFERENCE: 23 S — UPPER / LOWER
TYPE OF CONNECTION: Y. CURB P.L. — LENGTH FROM M.L. TO P.L.
CO. IMP. NO. — P.C. NO. JOB NO. ASSESS DIST
TRUNK PERMIT NO. — ROAD PERMIT NO. #37

AFFIDAVIT	WAIVER	EASEMENT	RECORD. INSTR. NO.	DATE

HWY. OR ST. WIDENING
STATE ENCROACHMENT PERMIT NO.
INDUSTRIAL WASTE APPROVAL

CHARGES
CONNECTION CHARGE FEE
REIMBURSEMENT FEE

APPROVALS	DATE	INSPECTOR'S SIGNATURE
NEW HOUSE SEWER		
CONNECT ADDITIONAL BUILDING OR WORK		
SEPTIC TANK, SEEP. PIT(S) AND/OR DRAINFIELD		
CESSPOOL ☐ DRYWELL ☐		
ALTER, REPAIR, SEWER OR SEWAGE DISPOSAL SYSTEM		
DISCONNECT PLUG AND ABANDON HOUSE SEWER		
BACKFILL SEPTIC TANKS ☐ SEEP. PIT(S) ☐ CESSPOOLS ☐		

INSPECTOR COPY

VALIDATION CK. M.O. CASH

1AC017578 JUL 210 24.00

CONFIRMING

CITY OF NORWALK OFFICE CORRESPONDENCE

DATE: July 17, 1973

REFER TO:

SUBJECT: ~~Parking Plan No.~~ PRECISE DEV. PLAN NO. 820

TO: Building Department FROM: Planning Department

This is to advise that ~~occupancy permit~~ ELECTRICAL RELEASE may be issued, as far as this office is concerned, for SILVERCREST MOBILE HOMES located at 14830 CARMENITA. FOR WELDING SHOP ADDITION ONLY

Larry Stevens

Copies: 1. Central File
2. Reading File
3.
4.

APPLICATION FOR BUILDING PERMIT

1

FOR APPLICANT TO FILL IN (Print or type only)

BUILDING ADDRESS 14830 CARMENITA RD.
CITY NORWALK ZIP
SIZE OF LOT NO. OF BLDGS NOW ON LOT
TRACT Legal on File BLOCK LOT NO.
OWNER Silvercrest TEL. NO. 773-6622
ADDRESS 13615 EXCELSIOR
CITY SANTA FE SPRINGS ZIP
ARCHITECT OR ENGINEER SERGE PAPAYANS TEL. NO. 775-2591
ADDRESS 2535 MARICOPA ST TORR.
CONTRACTOR ABCO CONST. TEL. NO. 320-1902
ADDRESS 2535 MARICOPA ST LIC. NO. B1
CITY TORRANCE LIC. CLASS 171945
CONSTRUCTION LENDER NAME AND BRANCH Silvercrest
ADDRESS 13615 Excelsior Santa Fe Spg.
SQ. FT. SIZE 2600 NO. OF STORIES 2 NO. OF FAMILIES – CHECK ONE
DESCRIPTION OF WORK New 2nd Story Partitions
NEW ☐ ADD ☐ ALTER ☐ REPAIR ☐ DEMOL ☐
USE OF EXISTING BLDG. Warehouse & Office
APPLICANT (PRINT) ABCO Const. TEL. NO. 775-2591
BY (SIGNATURE) Ronald J Renir
VALUATION $ 3500.00

I HEREBY ACKNOWLEDGE THAT I HAVE READ THIS APPLICATION AND STATE THAT THE ABOVE IS CORRECT AND AGREE TO COMPLY WITH ALL ORDINANCES AND LAWS REGULATING BUILDING CONSTRUCTION. I CERTIFY THAT IN DOING THE WORK AUTHORIZED HEREBY I WILL NOT EMPLOY ANY PERSON IN VIOLATION OF THE LABOR CODE OF THE STATE OF CALIFORNIA IN RELATING TO WORKMEN'S COMPENSATION INSURANCE.

SIGNATURE OF PERMITTEE Ronald J Renir
ADDRESS 2535 Maricopa St.
CITY Torrance TEL. NO. 775-2591

MAKE CHECKS PAYABLE TO:
HARVEY T. BRANDT, COUNTY ENGINEER

COUNTY OF LOS ANGELES
DEPARTMENT OF COUNTY ENGINEER
BUILDING AND SAFETY DIVISION

BUILDING ADDRESS 14830 Carmenita Rd
LOCALITY Norwalk
NEAREST CROSS ST. Excelsior Dr
ASSESSOR MAP BOOK PAGE PARCEL
DISTRICT 4-06 GROUP F TYPE CONST. II FIRE ZONE PROCESSED BY [illegible]
STATISTICAL CLASSIFICATION CLASS NO. 22 DWELL. UNITS ____ SEWER MAP 2 BK 148 PG
USE ZONE M. MAP NO. 2534 SPECIAL CONDITIONS
ROAD DEPARTMENT APPROVAL REQUIRED YES ☐ NO ☒
BLDG. SETBACK FROM FRONT PROP. LINE OF Carmenita (STREET)

HIGHWAY	+	YARD	=	TOTAL SETBACK FROM FRONT PROP. LINE	TYPE OF HIGHWAY	EXISTING WIDTH
40	+	0	=	40	M.	80

BLDG. SETBACK FROM SIDE PROP. LINE OF ____ (STREET)

HIGHWAY	+	YARD	=	TOTAL SETBACK FROM SIDE PROP. LINE	TYPE OF HIGHWAY	EXISTING WIDTH
	+		=			

CORNER CUTOFF YES ☐ NO ☐
IN OPEN SPACE YES ☐ NO ☐
IN COASTAL ZONE YES ☐ NO ☐
ENVIRONMENTAL IMPACT
CATEGORICAL EXEMPTION YES ☐ NO ☐
EXEMPTION DECLARATION SIGNED ____ (DATE)
IMPACT REPORT PROCESSED ____ (DATE)

FINAL DATE 2/5/74 BY [illegible]
P.C. FEE $ 13.20 +3.60 PMT. FEE $ 28.00

INSPECTOR COPY

PLAN CHECK VALIDATION CK. M.O. CASH
1 Co 2065 JUL 25 23 13.20 24
1 Co 2248 AUG 6 23 3.60 24

PERMIT VALIDATION CK. M.O. CASH
1 Co 2249 AUG 6 1 28.00 24

76A638A CE #803 12/72

PLANS TO APPLICANT					INSPECTOR'S NOTES
TO:		RETURNED		APPROVED	
NO.	DATE	NO.	DATE		

APPROVALS	REQUIRED		DATE RECEIVED OR APPROVED
	YES	NO	
WATER CERTIFICATE			
HEALTH DEPARTMENT			
FIRE DEPARTMENT			
GRADING			
GEOLOGICAL			
PEDESTRIAN PROTECTION (FENCE) (CANOPY)			
SPECIAL INSPECTION (CONC.) (MASNRY.) (WELDG.)			
LOT DRAINAGE			
PARKING			

APPROVALS	DATE	INSPECTOR'S SIGNATURE
LOCATION – (SETBACK & YARDS)		
FOUNDATIONS		
FRAME	7/6/11	
LATH/DRYWALL INTERIOR		
LATH–EXTERIOR		
HOUSE NUMBER – CORRECT & POSTED		
FINAL – ENTER ON FRONT		

APPLICATION FOR BUILDING PERMIT

1

FOR APPLICANT TO FILL IN (Print or type only)

BUILDING ADDRESS 14830 CARMENITA RD

CITY NORWALK CAL ZIP

SIZE OF LOT NO. OF BLDGS. NOW ON LOT

TRACT Legal on file BLOCK LOT NO.

OWNER SILVER CREST 2ND TEL. NO. 921-6696

ADDRESS 14830 CARMENITA RD

CITY NORWALK ZIP

ARCHITECT OR ENGINEER TEL. NO.

ADDRESS

CONTRACTOR WEST COAST SPRAY BOOTH INC TEL. NO. 923 6017

ADDRESS 6707 E FLORENCE AVE LIC. NO. 258082

CITY BELL GARDENS CAL LIC. CLASS B-1

CONSTRUCTION LENDER NAME AND BRANCH

ADDRESS CITY

SQ. FT. SIZE	NO. OF STORIES	NO. OF FAMILIES	CHECK ONE
			NEW ☑
			ADD ☐
			ALTER ☐
			REPAIR ☐
			DEMOL ☐

DESCRIPTION OF WORK

INSTALL (I) SPRAY BOOTH

USE OF EXISTING BLDG.

APPLICANT (PRINT) TEL NO.

BY (SIGNATURE)

VALUATION $ 7,000.00

I HEREBY ACKNOWLEDGE THAT I HAVE READ THIS APPLICATION AND STATE THAT THE ABOVE IS CORRECT AND AGREE TO COMPLY WITH ALL ORDINANCES AND LAWS REGULATING BUILDING CONSTRUCTION. I CERTIFY THAT IN DOING THE WORK AUTHORIZED HEREBY I WILL NOT EMPLOY ANY PERSON IN VIOLATION OF THE LABOR CODE OF THE STATE OF CALIFORNIA IN RELATING TO WORKMEN'S COMPENSATION INSURANCE. NEWCOM

SIGNATURE OF PERMITTEE [signature]

ADDRESS 6707 E FLORENCE AVE

CITY BELL GARDENS TEL. NO. 923 6017

MAKE CHECKS PAYABLE TO:
HARVEY T. BRANDT, COUNTY ENGINEER

COUNTY OF LOS ANGELES
DEPARTMENT OF COUNTY ENGINEER
BUILDING AND SAFETY DIVISION

BUILDING ADDRESS 14830 Carmenita Rd

LOCALITY Norwalk

NEAREST CROSS ST. Excelsior Dr

ASSESSOR MAP BOOK PAGE PARCEL

DISTRICT	GROUP	TYPE CONST.	FIRE ZONE	PROCESSED BY
4.04	F	V	—	Peck

STATISTICAL CLASSIFICATION CLASS NO. 22 DWELL. UNITS

SEWER MAP J BK 487 PG

USE ZONE M- MAP NO. 3534 SPECIAL CONDITIONS

ROAD DEPARTMENT APPROVAL REQUIRED YES ☐ NO ☑

BLDG. SETBACK FROM FRONT PROP. LINE OF Carmenita (STREET)

HIGHWAY + YARD =	TOTAL SETBACK FROM FRONT PROP. LINE	TYPE OF HIGHWAY	EXISTING WIDTH
50 + 0 =	50	M	100

BLDG. SETBACK FROM SIDE PROP. LINE OF (STREET)

HIGHWAY + YARD =	TOTAL SETBACK FROM SIDE PROP. LINE	TYPE OF HIGHWAY	EXISTING WIDTH
+ =			

CORNER CUTOFF YES ☐ NO ☐

IN OPEN SPACE YES ☐ NO ☐

IN COASTAL ZONE YES ☐ NO ☐

ENVIRONMENTAL IMPACT
CATEGORICAL EXEMPTION YES ☐ NO ☐
EXEMPTION DECLARATION SIGNED (DATE)
IMPACT REPORT PROCESSED (DATE)

FINAL DATE 2/5/74 BY [signature]

P.C. FEE $ 22.20 PMT. FEE $ 37.00

INSPECTOR COPY

PLAN CHECK VALIDATION CK. M.O. CASH

1 AC 0 2275 AUG 8 23 22.20

PERMIT VALIDATION CK. M.O. CASH

1 AC 0 2276 AUG 8 1 37.00

78A638A CE #803 12/72

14830 Carmentia

① need City of Norwalk
Clearance from Finance
Public Works and
Planing Dept.
② need Clearance from
Fire marshal on
Springlers, fire hydro
etc - also that fire
shutters are approved
type
③ need clearance to
and in front of Service
Panel and sub panels
check on service in
wood shop area
④ show house sewer
approved.
⑤ need plans and inspection
on crane way for welding
shop

8/30/73 Pyron

CITY OF NORWALK

76A663-CE806 10/72

APPLICATION FOR ELECTRICAL PERMIT

COUNTY OF LOS ANGELES
DEPARTMENT OF COUNTY ENGINEER
BUILDING AND SAFETY DIVISION

FOR APPLICANT TO FILL IN

OUTLETS		NO.	EACH $	FEE $	
RECEPT. ___ LIGHT 11 SWITCH ___ TOTAL ___	FIRST 20	11	.25	2.	75
	OVER 20		.10		
LIGHTING FIXTURES TOTAL 210	FIRST 20	20	.25	5.	00
	OVER 20	190	.10	19.	00
RESIDENTIAL APPLIANCES RANGE ___ DRYER ___ WTR. HTR. ___ STA. COOK ___ DISP. ___ F.A.U. ___ SPACE HTR. ___ AIR COND. ___ CLOTHES WASH. ___ DISHWASH. ___ FAN ___ OTHER ___			1.00		
MOTORS, TRANSFORMERS IND. HEATERS, ETC. SIZE & TYPE	RATING HP. KW. KVA. OVER TO				
	0 – 1		1.00		
	1 – 10		3.00		
	10 – 50		5.00		
	50 – 100		10.00		
	100 – 500		15.00		
SIGN, GAS TUBE, OR MARQUEE	SIGN AND ONE CIRCUIT		5.00		
	ADDITIONAL CIRCUITS		1.00		
SERVICE NOT OVER 600 VOLTS OR 200 AMP			3.00		
SERVICE OVER 600 VOLTS OR 200 AMP			10.00		
TEMP SERVICE, POLE, & APPURTENANCES			5.00		
TEMP LIGHT OR RECEPT. SYSTEM			3.00		
ADD 1 PANEL FOR Lighting —					
PERMIT FEE (SUB TOTAL)				26	75
PLAN CHECK FEE					
PERMIT ISSUING FEE			3.00	3	00
TOTAL FEE				29.75	

PLAN CHECK VALIDATION CK. M.O. CASH

JOB ADDRESS 13555 E. Excelsior Dr.
LOCALITY Norwalk
NEAREST CROSS ST. Carmenita
OWNER OR FIRM NAME Silvercrest Inv.
MAIL ADDRESS 13615 Excelsior
CITY S.F. Springs TEL. NO.
PLAN CHECK APPLICANT
ADDRESS
CITY TEL. NO.
PERMIT APPLICANT Design Electric
ADDRESS 2055 W. 235th
CITY Torrance TEL. NO. 325-2453
LICENSE OR REG. NUMBER 207806 CLASS. C-10

I HEREBY ACKNOWLEDGE THAT I HAVE READ THIS APPLICATION AND STATE THAT THE ABOVE IS CORRECT AND AGREE TO COMPLY WITH ALL COUNTY ORDINANCES AND STATE LAWS REGULATING ELECTRICAL WIRING.

I HEREBY CERTIFY THAT I AM PROPERLY REGISTERED AND/OR LICENSED AS REQUIRED BY LOS ANGELES COUNTY AND STATE OF CALIFORNIA OR THAT I AM THE LEGAL OWNER OF THE ABOVE DESCRIBED RESIDENTIAL PROPERTY.

PERMITEE SIGNATURE [signature]

DISTRICT NO. 406 | PROCESSED BY [signature]

APPROVALS	DATE	INSPECTOR'S SIGNATURE
TEMP. POWER POLE		
UNDERSLAB WORK		
ROUGH CONDUIT		
WIRING		
FIXTURES		
POWER AUTHORIZED		
UTILITY CO. NOTIFIED		
FINAL	2/21/73	[signature]

NOTES:

PERMIT VALIDATION (CK) M.O. CASH

INSPECTOR COPY

! No 29002 Str 20 2 29.75 24

APPLICATION FOR COMPLETE SCHEDULE

14830 Carmentia

(1) Need City of Norwalk Clearance from Finance OK 9/24/73 Public Works OK and Planing Dept. OK 9/27/73 OK 10/1/73

(2) Need Clearance from Fire marshal on Springler Fire hydrants, fire shutters OK - 9-25-73 RH

(3) Need Clearance to and infront of service panel and sub panels

(4) Show house sewer approved

(5) Need plans and inspection on footings etc for crane in welding area

(6) Hardware and exit signs for passage doors in large doors these corrections left on 8/30/73

9/21/73 Pyron

14730 Commerce

Corrections for building addressed as 13555 Edison

① need permit, plans and inspection on removal of office area over 1 story office (built under permit) room in middle of floor area and storage above. Toilet rooms and door opening out into tilt up panel

② permit and inspections on dust collection system and motors

③ remove or take permit and wire to code addition electrical wiring installed after building completed.

④ remove door in opening where required if the fire door is locked

⑤ Clearance required in front of electrical panels

All items to be completed before occupancy of building

30 day notice to make corrections or Edison will be notified to remove electric meter. If not done in 30 days correction will then be sent to D.A.

9/21/73 Lyon

CITY OF NORWALK

12700 NORWALK BLVD. NORWALK, CALIFORNIA 90650 (213) 868-3254

September 27, 1973

County of Los Angeles
Division of Building & Safety

Re: Silvercrest Industries, Inc.-13555 Excelsior Drive
Precise Development Plan 820

Gentlemen:

The Public Works requirements as called for in Article VIII, Chapter 4, Sections 8400 through 8415, of the Norwalk Municipal Code have been complied with for the subject property.

Very truly yours,

Frederick A. Roos
Director of Public Works

(Improvements are in.)

Sewer ok per KM 9/27/73

2000-486 3/72

COUNTY OF LOS ANGELES FIRE DEPARTMENT

TO: Department of County Engineer
Building and Safety Division

SUBJECT: Approval To Occupy Premises

On 9-24-23 an inspection was made at:

Name of Business Silvercrest Trailer Mfg.

Address 14830 Comenita

Sufficient compliance with Fire Department requirements has been made to permit occupancy of premises.

Bench
Captain - Inspector

jz

CONFIRMING
CITY OF NORWALK OFFICE CORRESPONDENCE

DATE: September 28, 1973

REFER TO: P. D. P. #820

SUBJECT: ~~Parking Plan No.~~

TO: Building Department FROM: Planning Department

This is to advise that occupancy permit may be issued, as far as this office is concerned, for industrial building located at 14830 Carmenita

Larry Stevens

Copies: 1. Central File
2. Reading File
3.

14830 Carmentia

Occupancy ?
Building permitted
on Oct 1, 1973

Pizzo

APPLICATION FOR BUILDING PERMIT

1

FOR APPLICANT TO FILL IN (Print or type only)

BUILDING ADDRESS 14830 Carmenita Rd

CITY NORWALK ZIP 90650

SIZE OF LOT 300' X NO. OF BLDGS. NOW ON LOT

TRACT | BLOCK | LOT NO.

OWNER HOWARD SHERMAN TEL. NO.

ADDRESS 14830 Carmenita Rd

CITY NORWALK / CA ZIP 90650

ARCHITECT OR ENGINEER TEL. NO.

ADDRESS

CONTRACTOR GENERAL SIGN CO. TEL. NO. 864-2102

ADDRESS 11564½ FIRESTONE LIC. NO.

CITY NORWALK / CA. LIC. CLASS

CONSTRUCTION LENDER NAME AND BRANCH

ADDRESS CITY

SQ. FT. SIZE	NO. OF STORIES	NO. OF FAMILIES

DESCRIPTION OF WORK SIGN

4'X10' DOUBLE FACED / 2 POSTS

4" X 6"

USE OF EXISTING BLDG.

CHECK ONE: NEW ☒ ADD ☐ ALTER ☐ REPAIR ☐ DEMOL ☐

APPLICANT (PRINT) TABER SIGNS TEL. NO. 864-2102

BY (SIGNATURE) Jerry C. Taber

VALUATION $ 350.00

I HEREBY ACKNOWLEDGE THAT I HAVE READ THIS APPLICATION AND STATE THAT THE ABOVE IS CORRECT AND AGREE TO COMPLY WITH ALL ORDINANCES AND LAWS REGULATING BUILDING CONSTRUCTION. I CERTIFY THAT IN DOING THE WORK AUTHORIZED HEREBY I WILL NOT EMPLOY ANY PERSON IN VIOLATION OF THE LABOR CODE OF THE STATE OF CALIFORNIA IN RELATING TO WORKMEN'S COMPENSATION INSURANCE.

SIGNATURE OF PERMITTEE Jerry C. Taber

ADDRESS 11564½ FIRESTONE

CITY NORWALK / CA TEL. NO. 864-2102

MAKE CHECKS PAYABLE TO: HARVEY T. BRANDT, COUNTY ENGINEER

COUNTY OF LOS ANGELES
DEPARTMENT OF COUNTY ENGINEER
BUILDING AND SAFETY DIVISION

BUILDING ADDRESS 14830 Carmenita Rd.

LOCALITY Norwalk

NEAREST CROSS ST. ~~Firestone~~ E. Excelsior Dr.

ASSESSOR MAP BOOK | PAGE | PARCEL

DISTRICT	GROUP	TYPE CONST.	FIRE ZONE	PROCESSED BY
406	Pole Sign		3	Olsen

STATISTICAL CLASSIFICATION CLASS NO. 20 DWELL. UNITS —

SEWER MAP BK PG

USE ZONE M-2 | MAP NO. 35 | SPECIAL CONDITIONS

ROAD DEPARTMENT APPROVAL REQUIRED YES ☐ NO ☒

BLDG. SETBACK FROM FRONT PROP. LINE OF _____ (STREET)

HIGHWAY + YARD =	TOTAL SETBACK FROM FRONT PROP. LINE	TYPE OF HIGHWAY	EXISTING WIDTH
+ =			

BLDG. SETBACK FROM SIDE PROP. LINE OF _____ (STREET)

HIGHWAY + YARD =	TOTAL SETBACK FROM SIDE PROP. LINE	TYPE OF HIGHWAY	EXISTING WIDTH
+ =			

CORNER CUTOFF YES ☐ NO ☐

IN OPEN SPACE YES ☐ NO ☐

IN COASTAL ZONE YES ☐ NO ☐

ENVIRONMENTAL IMPACT
- CATEGORICAL EXEMPTION YES ☐ NO ☐
- EXEMPTION DECLARATION SIGNED _____ (DATE)
- IMPACT REPORT PROCESSED _____ (DATE)

FINAL DATE 2/5/24 BY

P.C. FEE $ 5.00

PMT. FEE $ 6.00

INSPECTOR COPY

PLAN CHECK VALIDATION CK. M.O. CASH

Co 29952 SEP 27 23 5.00

PERMIT VALIDATION CK. M.O. CASH

Co 32602 OCT 24 1 6.00

75A638A CE #803 12/72

PLANS TO APPLICANT					INSPECTOR'S NOTES
TO:		RETURNED		APPROVED	
NO.	DATE	NO.	DATE		

APPROVALS	REQUIRED		DATE RECEIVED OR APPROVED
	YES	NO	
WATER CERTIFICATE			
HEALTH DEPARTMENT			
FIRE DEPARTMENT			
GRADING			
GEOLOGICAL			
PEDESTRIAN PROTECTION (FENCE) (CANOPY)			
SPECIAL INSPECTION (CONC.) (MASNRY.) (WELDG.)			
LOT DRAINAGE			
PARKING			

APPROVALS	DATE	INSPECTOR'S SIGNATURE
LOCATION – (SETBACK & YARDS)		
FOUNDATIONS	10/31/73	
FRAME		
LATH/DRYWALL INTERIOR		
LATH–EXTERIOR		
HOUSE NUMBER – CORRECT & POSTED		
FINAL – ENTER ON FRONT		

14830 CARMENITA

MUST HAVE APPROVED CITY PLOT PLAN & STRUCTURAL PLAN ON JOB FOR INSPECTION.

10-29-73

MAINTAIN 60' YD BETWEEN EXIST BLD & SPRAY BOOTH.

7/00.00

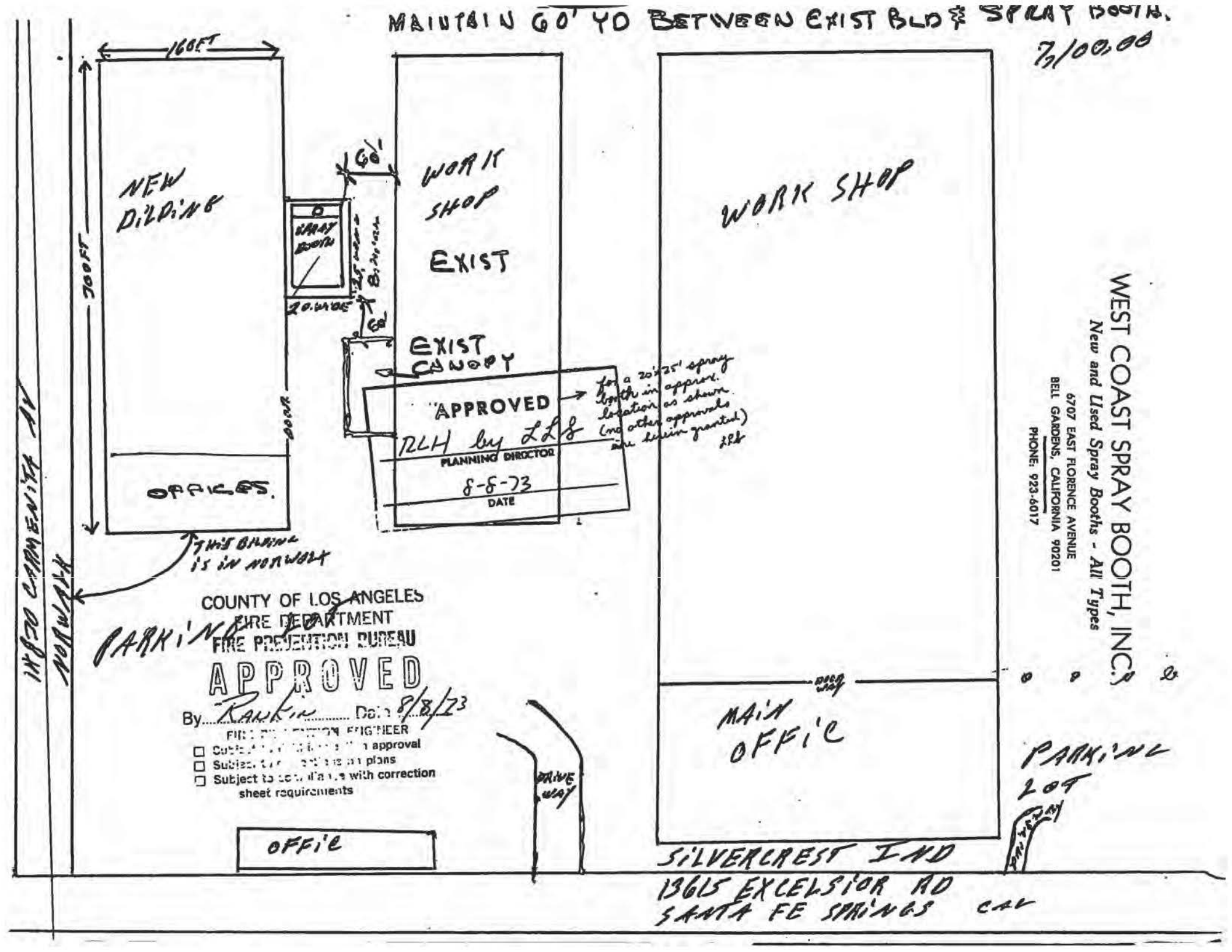

COUNTY OF LOS ANGELES
FIRE DEPARTMENT
FIRE PREVENTION BUREAU
APPROVED
By Rankin Date 8/8/73
FIRE PREVENTION ENGINEER
☐ Subject to [illegible] approval
☐ Subject to [illegible] plans
☐ Subject to compliance with correction sheet requirements

7,100.00

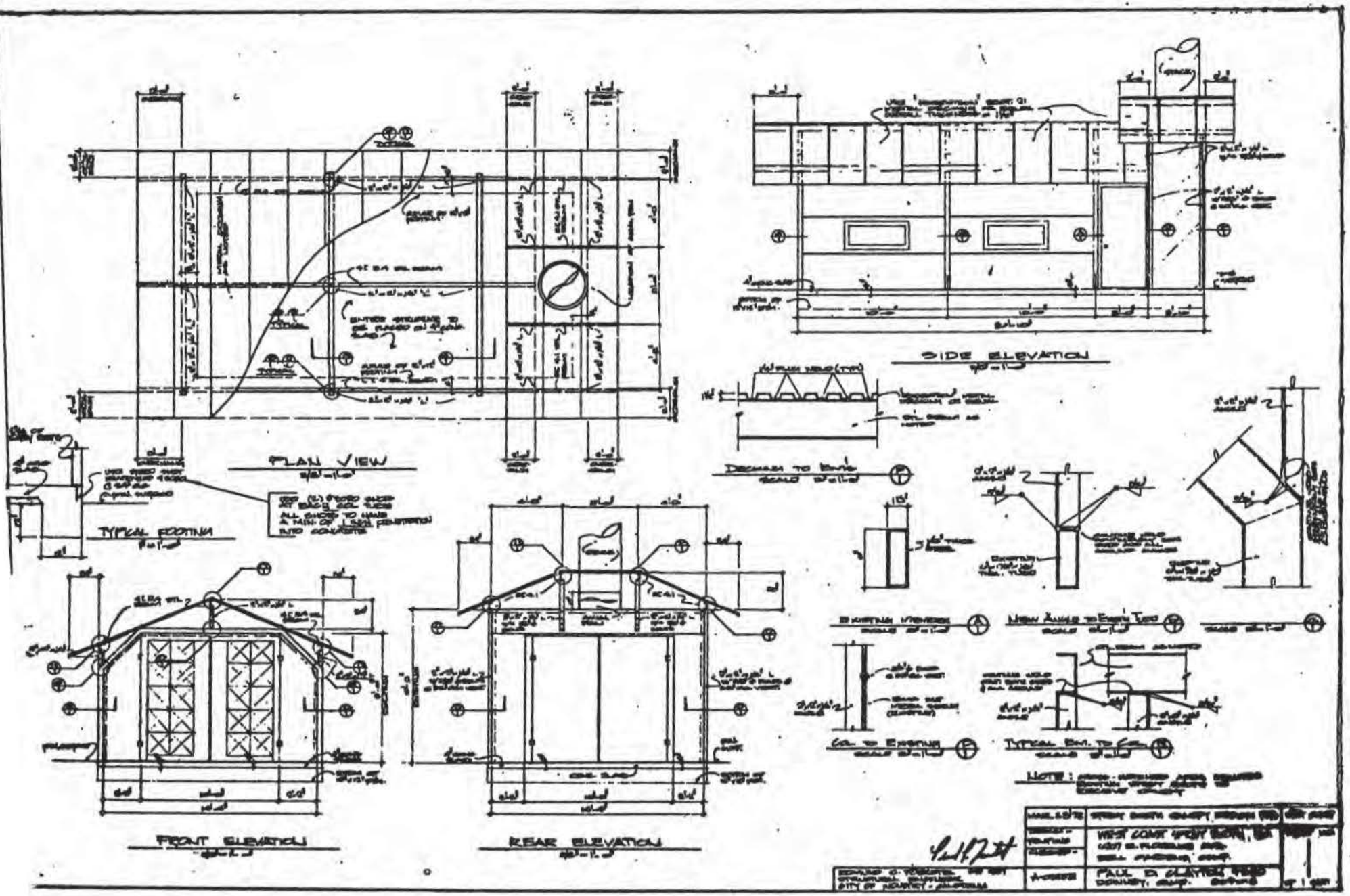
PLAN VIEW
SIDE ELEVATION
TYPICAL FOOTING
FRONT ELEVATION
REAR ELEVATION
NOTE:

COUNTY OF LOS ANGELES
FIRE DEPARTMENT
FIRE PREVENTION BUREAU
APPROVED
By ..... Date 8/8/23
FIRE PREVENTION ENGINEER
☐ Subject to field inspection approval
☐ Subject to corrections on plans
☐ Subject to compliance with correction sheet requirements

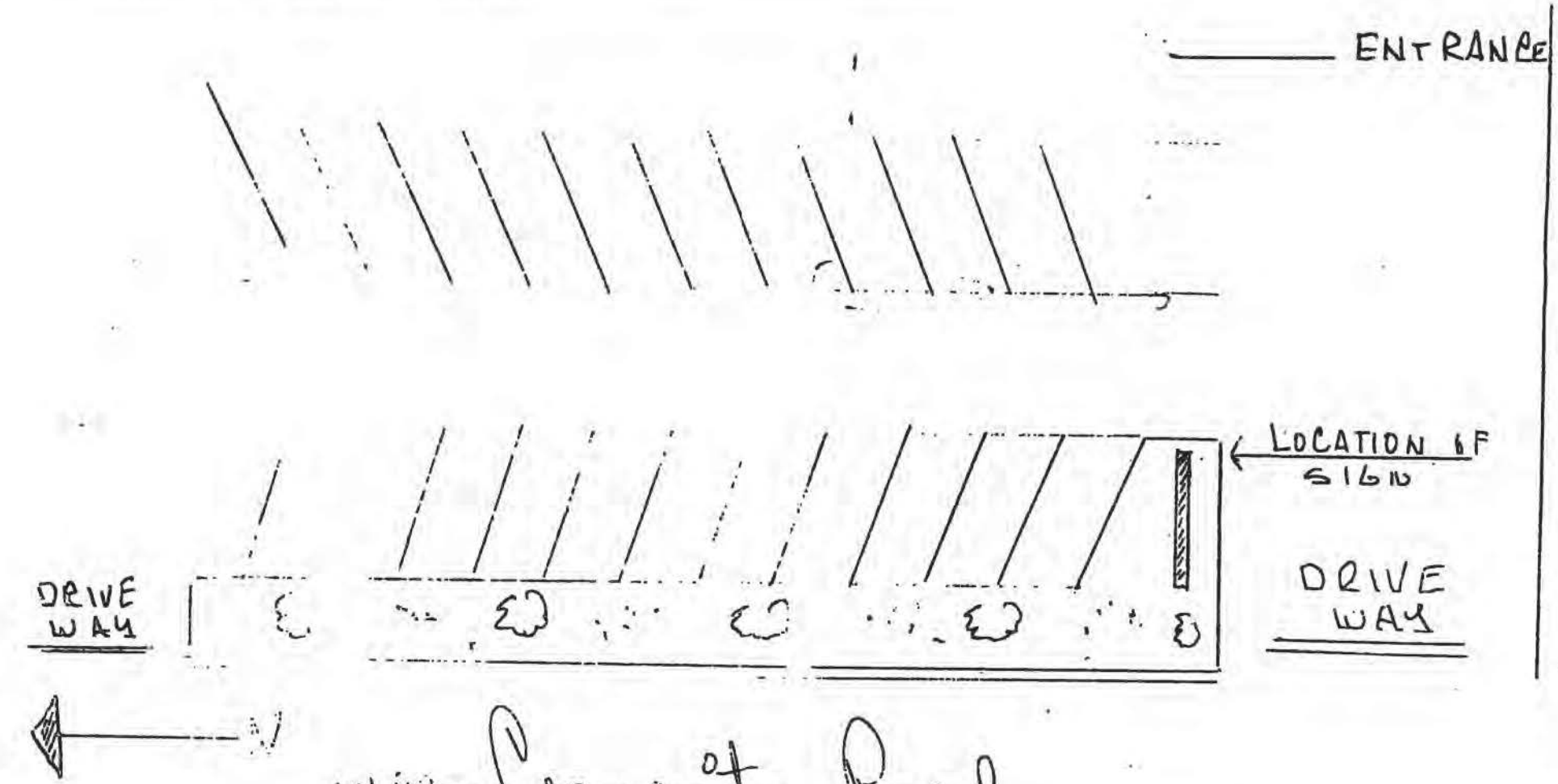

SIGN WILL NOT PROJECT OVER PROPERTY LINE

PLOT PLAN

TABER SIGNS
11564 Firestone Blvd.
Norwalk, Calif. 90650
Phone: 864-2102

DIVISION OF BUILDING AND SAFETY
CITY OF NORWALK
APPROVED UNDER ARTICLE VIII
SECTION 8100
NORWALK MUNICIPAL CODE

OCT 23 1973

This set of plans and specifications MUST be kept on the job at all times and it is unlawful to make any changes or alterations on same without written permission from the Division of Building and Safety, City of Norwalk. The stamping of this plan and specifications SHALL NOT be held to permit or to be an approval of the violation of any provisions of any City Ordinance or State Law.

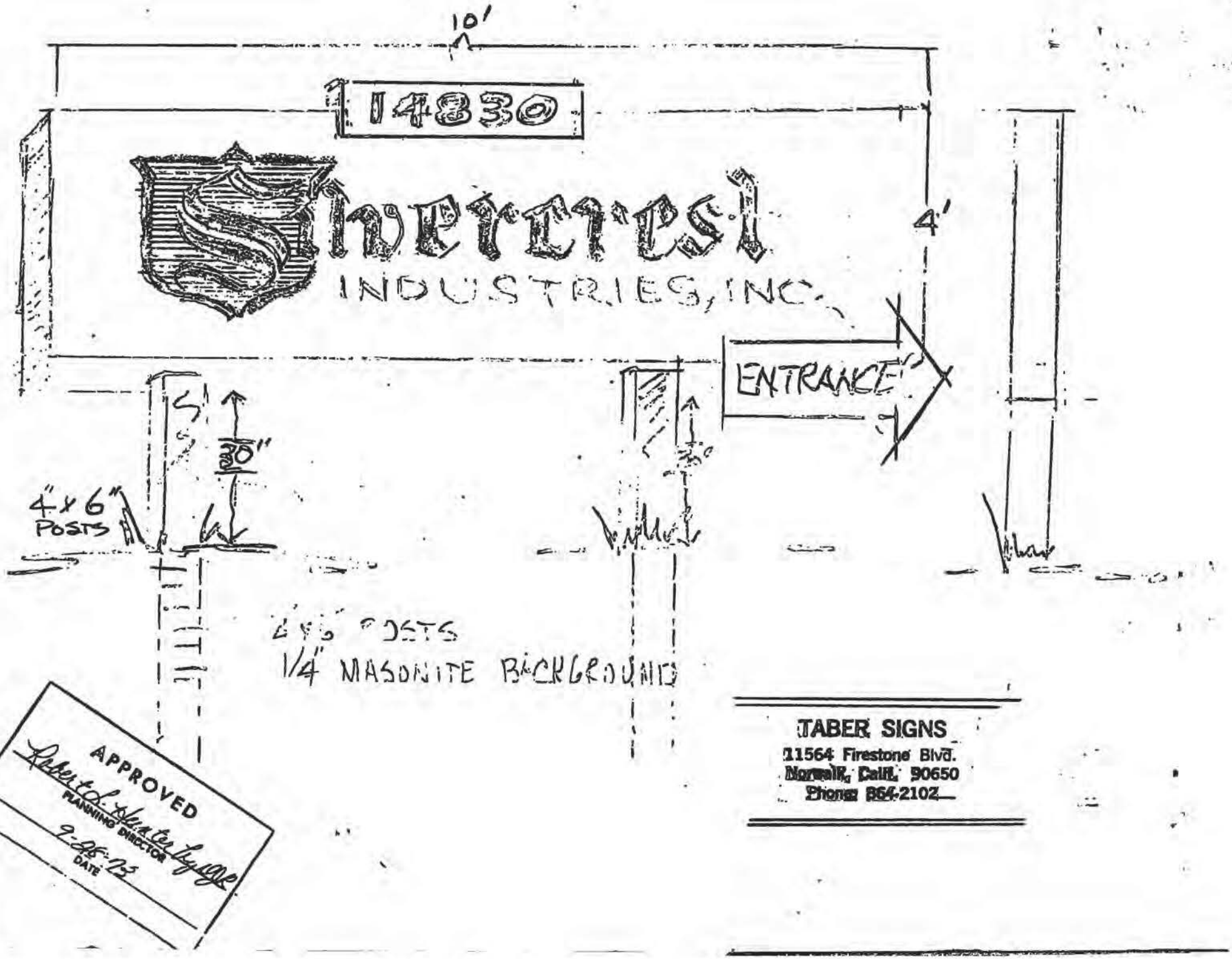
10'
14830
Interest
INDUSTRIES, INC.
4'
ENTRANCE
5'
30"
4"x6"
POSTS
4"x6" POSTS
1/4" MASONITE BACKGROUND
APPROVED
Robert L. Worthington
PLANNING DIRECTOR
9-25-73
DATE
TABER SIGNS
11564 Firestone Blvd.
Norwalk, Calif. 90650
Phone: 864-2102

DIVISION OF BUILDING AND SAFETY
CITY OF NORWALK
APPROVED UNDER ARTICLE VIII
SECTION 8100
NORWALK MUNICIPAL CODE

B D Hooper
OCT 23 1973

This set of plans and specifications MUST be kept on the job at all times and it is unlawful to make any changes or alterations on same without written permission from the Division of Building and Safety, City of Norwalk. The stamping of this plan and specifications SHALL NOT be held to permit or to be an approval of the violation of any provisions of any City Ordinance or State Law.

,00

FOLD

George Faber

14830 Carmenita Rd. Norwalk

COUNTY OF LOS ANGELES
DEPARTMENT OF COUNTY ENGINEER
BUILDING AND SAFETY DIVISION
HARVEY T. BRANDT, COUNTY ENGINEER
COLEMAN W. JENKINS, SUPT. OF BUILDING

DIST. NO.	VALIDATION
406	CASH CHK. M.O.

[illegible] 27 [illegible] 3 5[illegible]

TABER SIGNS
11564 Firestone Blvd.
Norwalk, Calif. 90650
Phone: 864-2102

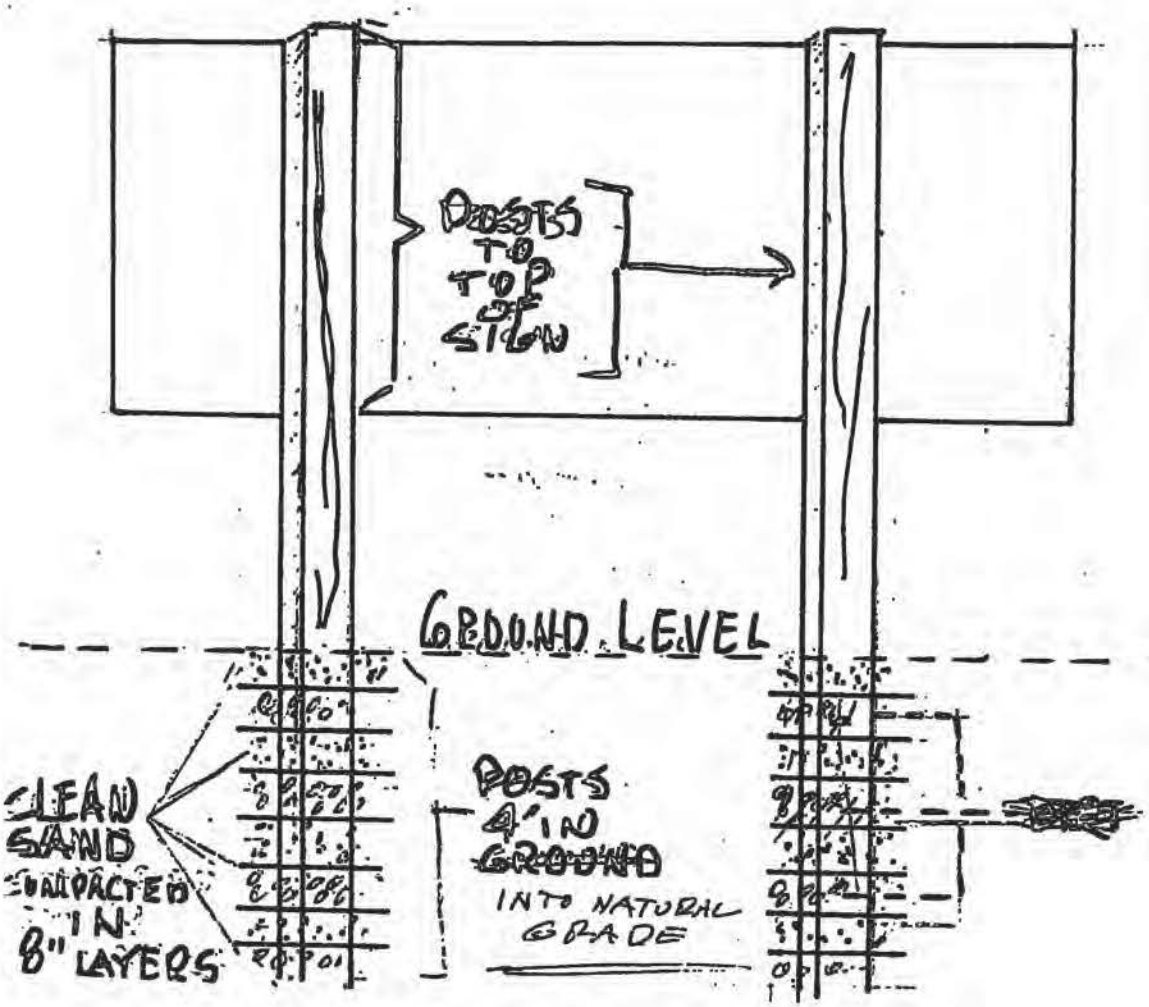

DETAILS of BACK OF SIGN AND POSTS

1. POSTS PROTECTED WITH AN APPROVED PRESERVATIVE
2. POSTS 4' INTO GROUND
3. POSTS EXTENDED TO TOP OF SIGN

SIGN TO BE INSTALLED AT 1830 CARMENITA ROAD FOR SILVERCREST INDUSTRIES

DIVISION OF BUILDING AND SAFETY
CITY OF NORWALK
APPROVED UNDER ARTICLE VIII
SECTION 8100
NORWALK MUNICIPAL CODE

B D Hooper

OCT 23 1973

This set of plans and specifications MUST be kept on the job at all times and it is unlawful to make any changes or alterations on same without written permission from the Division of Building and Safety, City of Norwalk.
The stamping of this plan and specifications SHALL NOT be held to permit or to be an approval of the violation of any provisions of any City Ordinance or State Law.

Sign Construction



1. 2" x 2" wood frame
2. Faced with 1/4" tempered Masonite
3. Erected on (2) Two 4" x 6" wood posts
4. Posts 3' in ground
5. Bottom of sign 3.0' to ground

TABER SIGNS
11564 Firestone Blvd.
Norwalk, CA 90650
Brea, CA 92621

DIVISION OF BUILDING AND SAFETY
CITY OF NORWALK
APPROVED UNDER ARTICLE VIII
SECTION 8100
NORWALK MUNICIPAL CODE
B L Hooper
OCT 23 1973

This set of plans and specifications MUST be kept on the job at all times and it is unlawful to make any changes or alterations on same without permission from the Division of Building and Safety, City of Norwalk. The stamping of this plan and specifications SHALL NOT be held to permit or to be an approval of the violation of any provision of any City Ordinance or State Law.

DEPARTMENT OF COUNTY ENGINEER

BUILDING AND SAFETY DIVISION

PLAN CORRECTION SHEET

14830 CARMENITA — NORWALK

BUILDING ADDRESS — LOCALITY

HOWARD SHERMAN

OWNER — MAIL ADDRESS — CITY — TEL. NO.

ARCHITECT OR ENGINEER — TEL. NO.

Your application for a permit, together with plans and specifications, has been examined and you are advised that the issuance of a permit is withheld for the reasons hereinafter set forth.

The approval of plans and specifications does not permit the violation of any section of the Building Code, or other County Ordinance or State Law.

USE OF STRUCTURE	TYPE	GROUP	STY.	USE ZONE
GROUND SIGN				Z.E.C. NO.
VALUATION $ 350.00	AREA SQ. FT. 40 SQ. FT.	VALUATION PER SQ. FT. $		P.P. NO.

1. PROVIDE TWO SETS OF PLANS.
2. THE POSTS SHALL BE PROTECTED WITH AN APPROVED PRESERVATIVE.
3. POSTS SHALL BE 4 FEET MINIMUM INTO NATURAL GRADE.
4. BACKFILL AROUND POSTS SHALL BE OF CONCRETE OR CLEAN SAND COMPACTED IN 8" LAYERS.
5. EXTEND 4"X6" POSTS TO TOP OF SIGN.

INDICATE IN THIS SPACE ON WHAT SHEET OR PAGE CORRECTIONS ARE MADE.

RETURN THIS SHEET WITH ALL ORIGINAL AND REVISED PLANS AND SPECIFICATIONS WHEN CORRECTIONS HAVE BEEN MADE.

Checked by DON MARTIN 10/12/73 Date — Rechecked and Approved [signature] 10/23/73

DATE: APRIL 4, 1973

REFER TO:

SUBJECT: PRECISE DEVELOPMENT PLAN NO. 820
~~Parking Plan No.~~

TO: MR. OZZIE FORRET
SILVERCREST INDUSTRIES, INC.
13618 EXCELSIOR DRIVE
SANTA FE SPRINGS, CALIFORNIA

FROM: Robert L. Hunter
Planning Director

APPROVED
RLH by LLS
PLANNING DIRECTOR
4/6/73
DATE

APPLICANT: SILVERCREST INDUSTRIES

LOCATION: 14830 CARMENITA RD.

ZONE: M-2 & P

REQUEST: TO CONSTRUCT 60,000 SQ. FT. INDUSTRIAL BUILDING TO PERMIT EXPANSION OF MOBILE HOME MANUFACTURING FACILITY

APPROVED PLANS DATE STAMPED "CITY OF NORWALK PLANNING COMMISSION APRIL 2, 1973".

The requirements checked (✓) below apply to the approved plans for the subject development and must be completed prior to occupancy. Please call the Planning Department, 868-3254, Ext. 255, for inspection of the applicable Planning Requirements prior to occupancy.

PLANNING REQUIREMENTS:

✓ 1. That a total of 237 off-street parking spaces be provided as shown on the approved plans, at the following ratio:

___ General Commercial - one space for each 250 sq. ft. of the _____ sq. ft. of gross floor area of the building.

✓ Industrial - one space for each vehicle used in conjunction with the property use —, PLUS either one space for each 500 sq. ft. of the 118,500 s/f gross floor area of the building 237; or one for each two employees on the maximum work shift, —, whichever is the greater.

___ One and a half parking per apartment.

___ Restaurant, Coffee Shops - one space for each of the 100 sq. ft. of the _____ sq. ft. of gross floor area of the building.

___ Bars, Cocktail Lounges - one space for each 80 sq. ft. of the _____ sq. ft. of gross floor area of the building.

___ Other uses

✓ 2. All parking stalls must be striped as shown on approved plans and provided with concrete wheel stops 30" from front of stall where indicated, except as noted in #3 below. The minimum parking stall size is 9' x 18' with a 26' turning radius for 90° parking. (For all parking stalls adjacent to walls, fences, buildings, or other obstructions a minimum 10' to 11' width is required as shown on approved plans.)

✓ 3. That landscaped planter areas, enclosed with 6" concrete curbing, and including hose bibs and/or sprinkler water system, be provided as shown on approved plans.

___ width planters, to permit 2-1/2 ft. of automobile front overhang and eliminate the need for concrete wheel stops, shall be provided in the locations shown on the approved plan.

___ 4. Minimum total open space requirement of _____ at the ratio of:

___ 200 sq. ft. per apartment, exclusive of required front and side yards, and exclusive of parking areas, drives, or turn-around areas, as shown on approved plans. Open area to be utilized solely for recreation, patio, outdoor living areas, swimming pools, landscaping and laundry drying yards.

___ Other uses, convalescent homes, etc.

✓ 5. That a 6' high ~~block wall~~ CHAIN LINK fence, measured at finished grade level, be provided as shown on approved plan. ~~as~~

___ Open storage and open work areas are required to be screened from public visibility by a 6' high block wall and in accordance with Norwalk Municipal Code requirements.

___ Driveways, open parking areas and maneuvering areas are required to be separated from residentially zoned property or permitted ground floor residential uses by a solid masonry wall 6 ft. in height, except that height of required wall shall decrease to 42" within the required front setback.

___ 6. That all pump islands be a minimum 14 ft. from the required planters adjacent to property line.

✓ 7. That A minimum 5' x 7' paved trash storage area(s) be provided, screened from public visibility and easily accessible, as shown on approved plans.

✓ 8. That all parking spaces, driveways, and maneuvering areas be free of any encroachments such as utility poles, gas meters, or any other appurtenances.

✓ 9. That this approved parking plan shall become null and void if not exercised within 1 year of approval date or by FEBRUARY 26, 1974.

10. ALL UTILITIES SHALL BE PLACED UNDERGROUND UNLESS WAIVED BY THE CITY ENGINEER.

11. DEVELOPMENT SHALL SUBSTANTIALLY CONFORM WITH PLANS DATED APRIL 2, 1973 AND ELEVATIONS DATED FEBRUARY 7, 1973 AND SHALL COMPLY WITH CONDITIONS A THROUGH E OF THE PLANNING COMMISSION REPORT DATED FEBRUARY 21, 1973 AS FINALLY APPROVED WITH AN ENVIRONMENTAL IMPACT STATEMENT BY THE CITY COUNCIL ON FEBRUARY 26, 1973, INCLUDING:

A. EXTERIOR BUILDING MATERIALS, INCLUDING COLORS PROPOSED, SHALL BE AS INDICATED ON PLANS SUBMITTED.
B. PROVISION FOR 237 PARKING SPACES IN CONFORMANCE WITH PLANNING COMMISSION POLICY STATEMENT NO. 19 - OFF STREET PARKING SHALL BE MADE AS INDICATED ON REVISED PARKING PLAN DATED APRIL 2, 1973.
C. ALL LANDSCAPED PLANTER AREAS SHALL BE PROVIDED WITH A WATERING SYSTEM AND MAINTAINED IN A NEAT AND CLEAN MANNER.
   1. PLANTERS ADJACENT TO CARMENITA SHALL BE A MINIMUM OF 5' IN WIDTH AND ALL PLANT MATERIALS PROPOSED SHALL BE APPROVED BY THE PLANNING DIRECTOR.
   2. THE 12'±13' PLANTERS ADJACENT TO EXCELSIOR DRIVE ENTRY

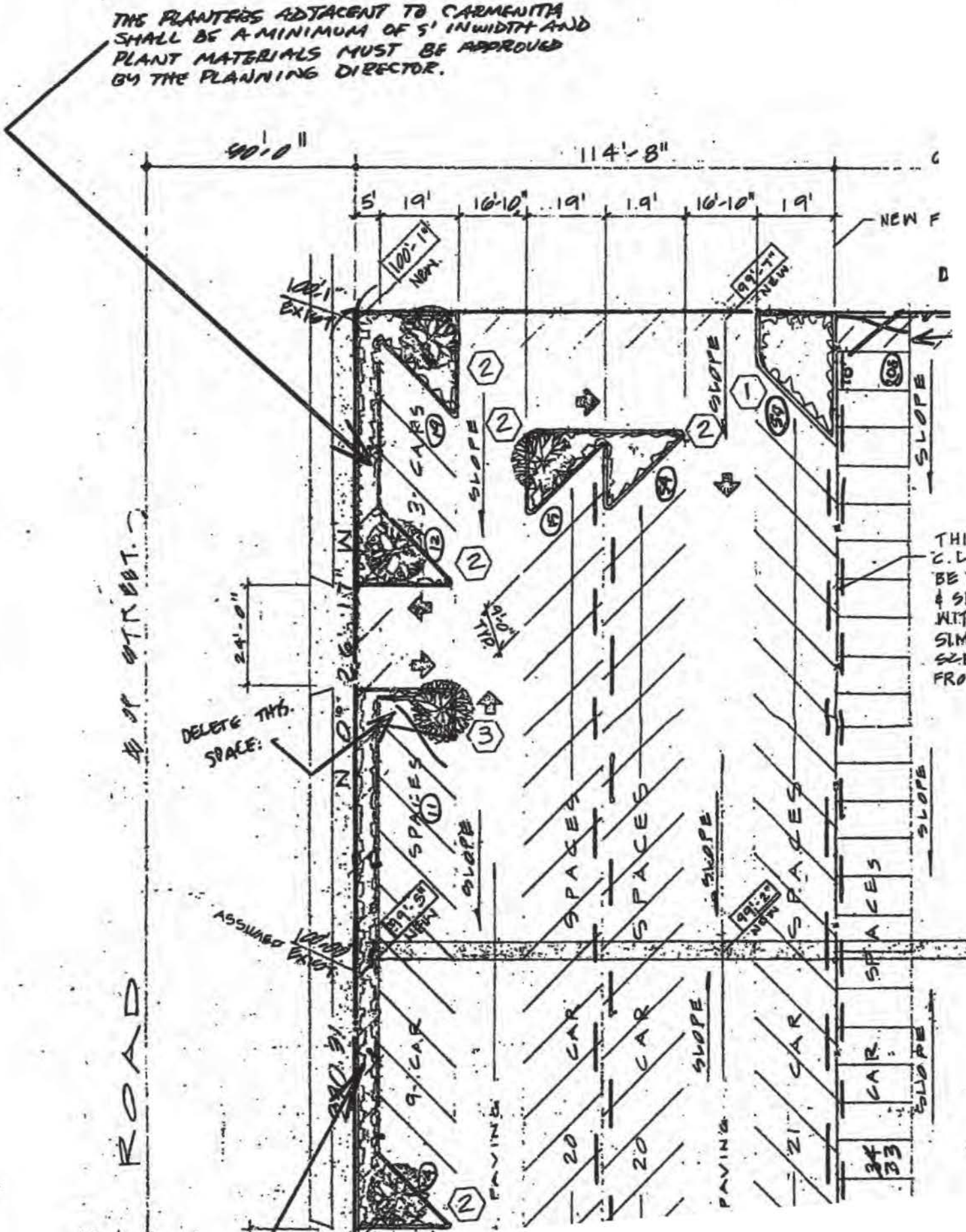
THE PLANTERS ADJACENT TO CARMENITA SHALL BE A MINIMUM OF 5' IN WIDTH AND PLANT MATERIALS MUST BE APPROVED BY THE PLANNING DIRECTOR.
90'-0"
114'-8"
5'
19'
16'-10"
19'
19'
16'-10"
19'
NEW F
100'-1" NEW
100'-1" EXIST
99'-7" NEW
3 CARS
SLOPE
24'-0"
9'-0" TYP.
DELETE THIS SPACE.
SPACES
ASSUMED
99'-5" NEW
99'-2" NEW
9 CAR
20 CAR
21 CAR
PAVING
ROAD
SLOPE

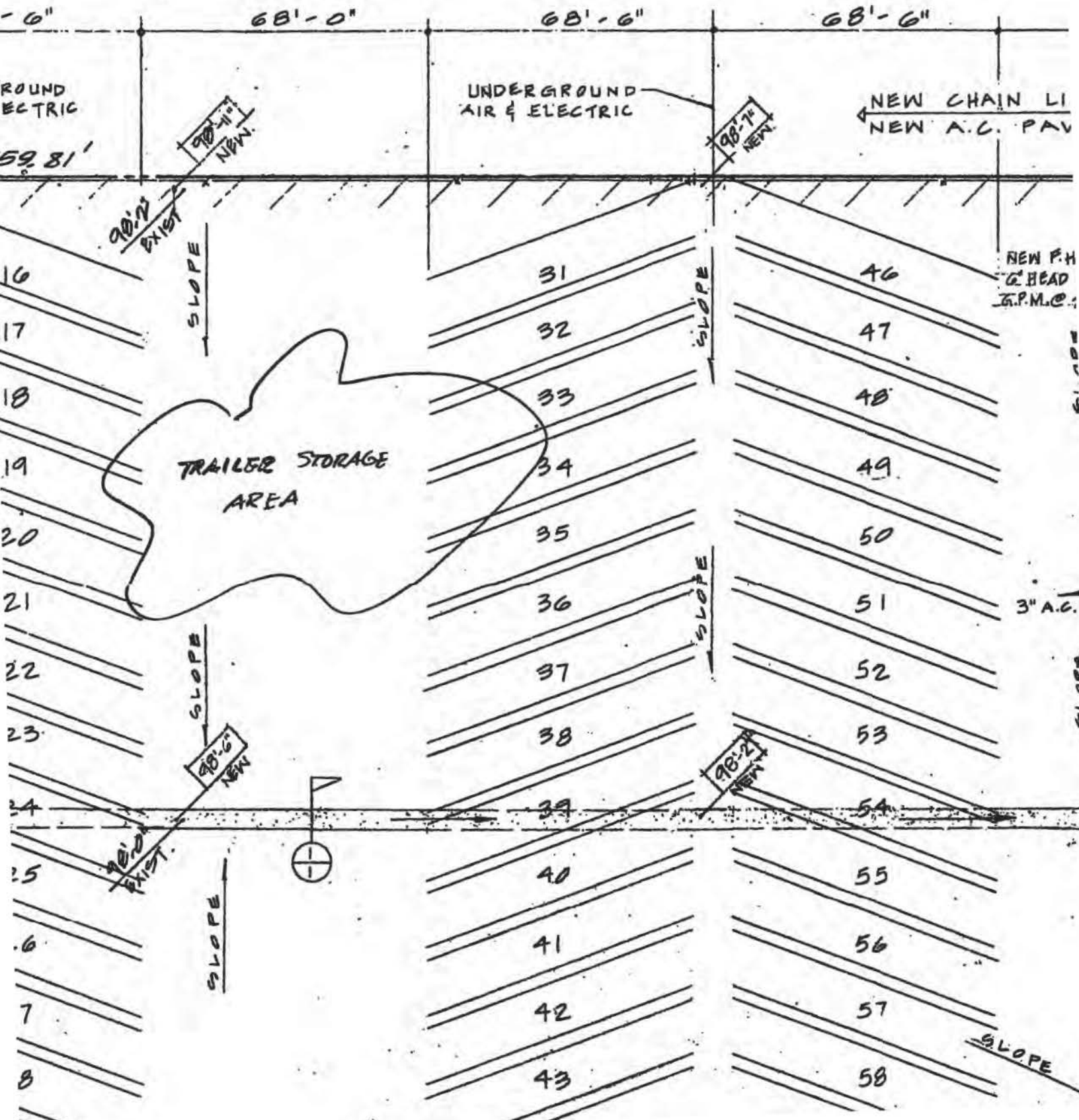
68'-0"
68'-6"
68'-6"
UNDERGROUND AIR & ELECTRIC
NEW CHAIN LI
NEW A.C. PAV
98'-11" NEW.
98'-7" NEW.
98'-2" EXIST.
SLOPE
TRAILER STORAGE AREA
98'-6" NEW
98'-2" NEW
98'-0" EXIST.
3" A.C.
16
17
18
19
20
21
22
23
24
25
26
7
8
31
32
33
34
35
36
37
38
39
40
41
42
43
46
47
48
49
50
51
52
53
54
55
56
57
58



THE PARKWAY SHALL BE LANDSCAPED PER REQUIREMENT #6 OF ENGINEER'S REPORT @ 73-104 WITH APPROVED PLANT MATERIALS.

LEGAL

JOB ADDRESS :
14830 CARMENIT

ZONE :
M-2

OCCUPANCY :
F-2

BUILDING TYPE :
III-N

FIRE ZONE :
3

GOVERNING BUILDING CODE
LOS ANGELES COUNTY BUI

PARKING REQUIREMENTS
1-CAR/ 500 FT² OF GROSS AREA - 60,
EXISTING CAR SPACES - 87
NEW CAR SPACES - 151
TOTAL CAR SPACES. - 238

FIRE DEPARTMENT N

- TWO PRIVATE ON-SITE FIRE
- OUTLETS ARE 18 TO 24 IN. ABOV
- 1. 16'-0" NORTH OF THE SOUTH
- THE REQUIRED FLOW IS 3500
- A WATER MAIN MUST BE INSTA
- SIMULTANEOUSLY. PIPE SIZ
- PAVED ACCESS CAPABLE OF
- STANDARD FIRE HYD. BARRICAD
- OWNER-DEVELOPER SHALL BE R
- UPON COMPLETION OF THE INS
- ALL OF THE REQUIRED FACILI
- FINAL APPROVALS FOR UTILIT
- THIS BLDG. IS NOT APPROVED F
  RACKS OR PALLETS, OR HIGH
- APPROVED WET STAND PIPE
- FIRE EXTINGUISHER REQUIREME
- THE FIRE SPRINKLER SYSTEM SHALL
- PROVIDE 3'-0" x 6'-6" ACCESS DOOR
  METAL ROLL-UP DOORS ARE N
- PROVIDE AN APPROVED FIRE S
- PROVIDE AN APPROVED DUST COLLECTI
- ALL OF THE ABOVE REQUIREM
  PERMIT WILL BE ISSUED. THE F

NTERS ARE
A WATERING
INED IN A
ANNER.

HICLES
ES

ELECTRIC
POWER

A MINIMUM OF 237 PARKING SPACES AVAILABLE ON A PERMANENT BASIS FOR PARKING ARE TO BE PROVIDED IN COMPLIANCE WITH NORWALK PLANNING COMMISSION POLICY STATEMENT NO. 10 -- OFF STREET PARKING.

WHEEL STOPS ARE TO BE PROVIDED AS SHOWN.

NEW C
GUTTE

SLOPE

N 0°26'17" W 140.00'

EXIST. CHAIN LINK FENCE

406.12'

AST. IRON, RICH 950 OR APPROVED EQUAL; 6" LATERALS, 6" GATE VALVES,
RIVATE ON-SITE FIRE HYDRANTS SHALL BE INSTALLED AT THE FOLLOWING LOCA
EST PROPERTY LINE ALONG THE EXISTING PAVED AREA. 2. 16'-0" SOUTH
RONTING THIS PROPERTY. MUST BE CAPABLE OF DELIVERING THIS FLOW AT
RE. HYDRANT WITH A MIN. FIRE FLOW OF 2000 G.P.M. @ 20 P.S.I. G. EACH HYDRA
. FIRE HYDRANTS WILL BE DETERMINED BY A QUALIFIED ENGINEER (MIN.
MUST BE PROVIDED TO THE HYDRANTS, 20'-0" WIDE MINIMUM.
.: WATERWORKS, AND UTIL. DIV. SHALL BE PROVIDED AT EACH ON-SITE FIRE H
UTHWEST WATER CO. FOR THE INSTALL. OF ALL FACILITIES, INCL. THE FIRE H
E. GROUND EXCEPT THE STEMS & THREADS, SHALL BE PAINTED WITH 2 COATS
EFORE THE BUILDING IS UTILIZED FOR ANY PURPOSE.
ING ACCEPTANCE OF HYD. LOCATIONS & FIRE FLOW BY THE FIRE PRE
EFINED IN SEC. 35.01 OF FIRE CODE. SEE LETTER FROM DINNER STOCK
MATERIALS (RUBBER, PLASTIC, ETC.) OVER 8'-0" HIGH.
-M SHALL REACH ALL AREAS AFTER STOCK ARRANGEMENT. (SEE PLO
NSPECTION.
DIX "C", WOODWORKER SCHEDULE.
THEREOF OF EXTERIOR WALL ON TWO SIDES OF THE BUILDING AT GROUND

JBMITTED FOR APPROVAL PRIOR TO INSTALLATION.
IG MACHINES AND WITH SUFFICIENT FLOOR SCOOPS TO MAINTAIN THE AR
2-SETS OF PLOT PLANS. THE CORRECTED PLANS MUST THEN BE RETURNE
EETS SHOWING MAIN SIZE, METER SIZE, AND HYDRANT LOCATIONS.

EXC

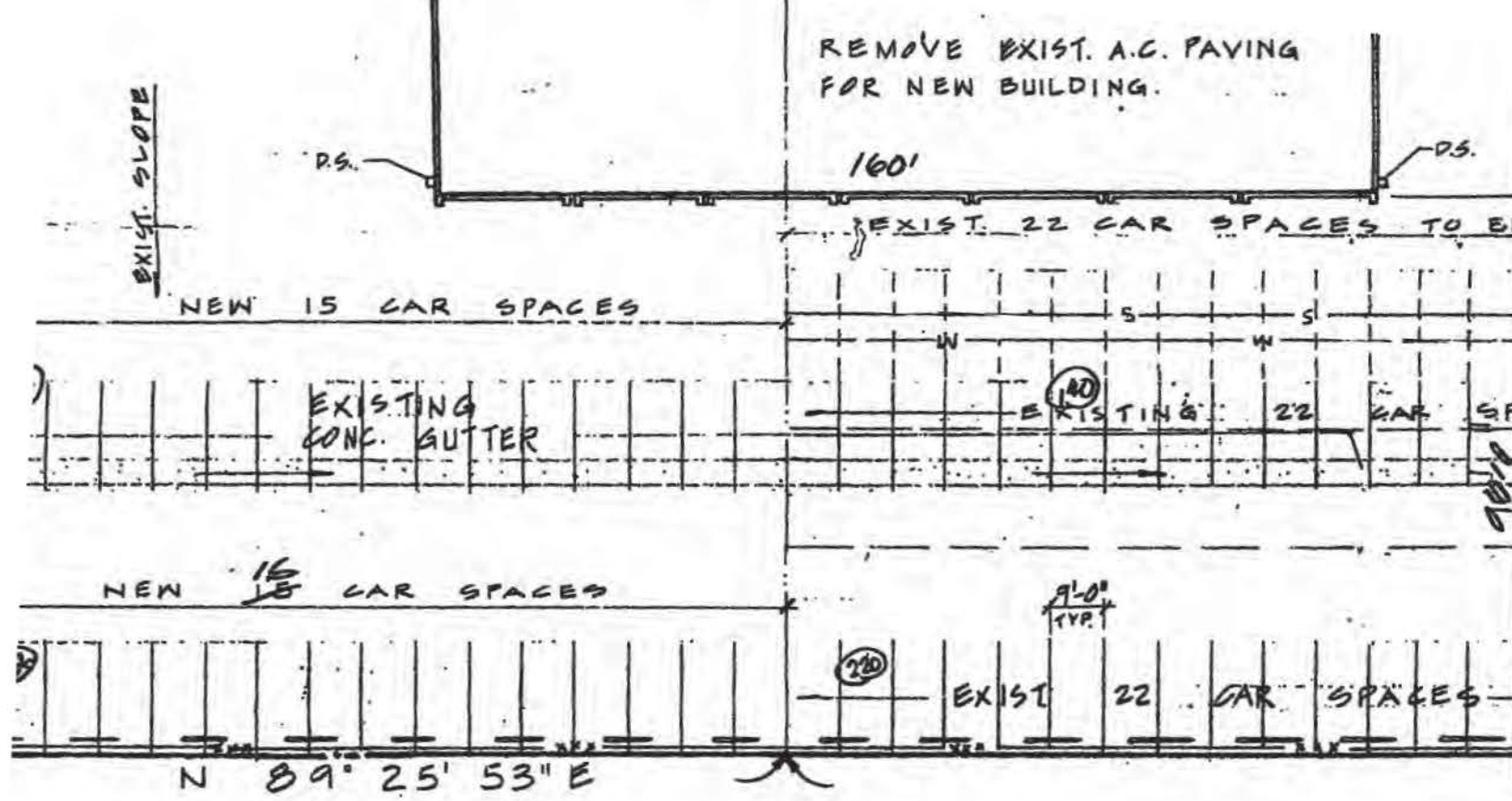

TALLED SO THAT THE CENTER LINES OF THE LOWEST

LINE AND 5'-0" WEST OF THE EXISTING PAVED AREA.
DUAL PRESSURE.
THAN 1000 G.P.M. WITH BOTH HYDRANTS FLOWING
ABOVE-REQUIRED FIRE FLOW.

BOVE.

1 FINISH COAT OF WATERPROOF SCHOOL BUS YELLOW.

THE FIRE DEPARTMENT.
15'-0" HIGH IN SOLID STACKS, 12'-0" HIGH ON

EEN DOORS SHALL NOT EXCEED 100 LINEAL FEET.

NOT EXCEED 3 MACHINES & CONNECT TO DUST COLLECTING).
BUREAU FOR STAMP APPROVAL BEFORE A BUILDING

DRIVE

℄ OF STREET

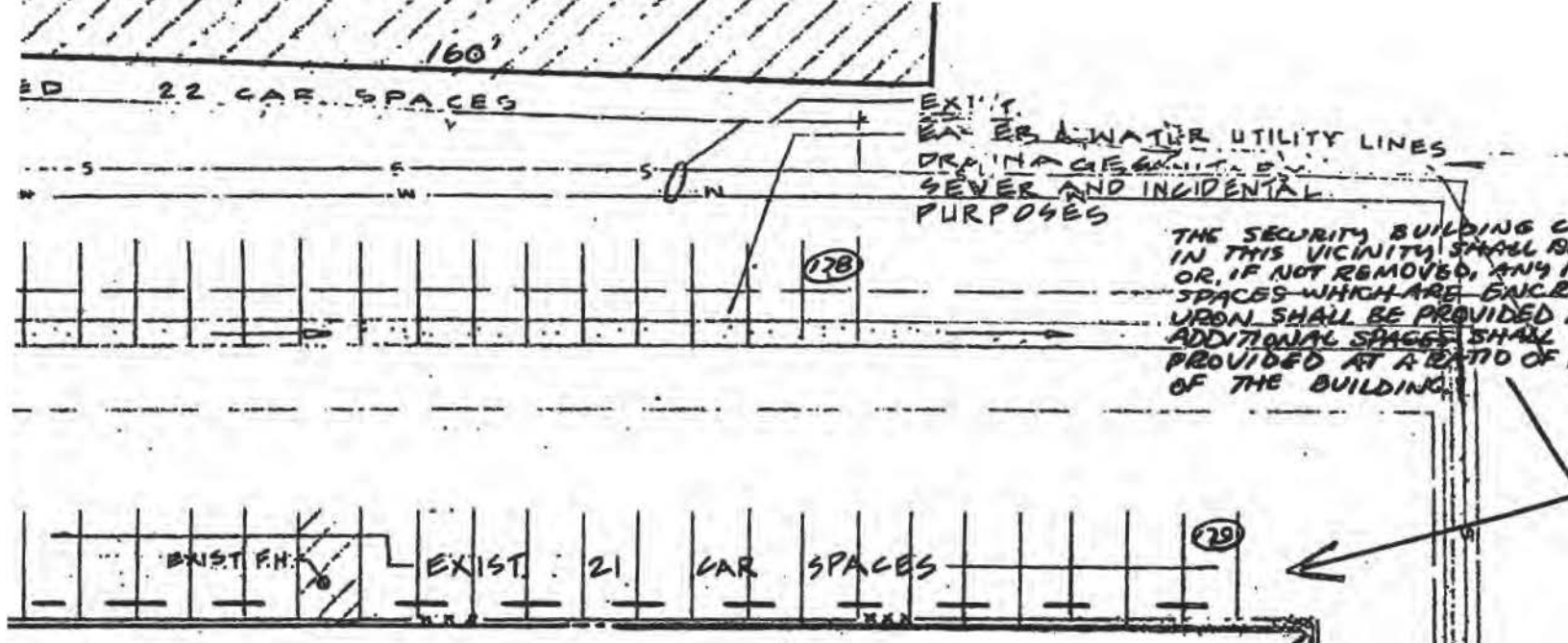

CITY OF NORWALK
PDP#820
APR 2 1973
PLANNING COMMISSION

PTION

ISION
LK,
OF
A PORTION
SOUTHWEST
R OF
RANGE 11
TES, BOOK
CIAL
OUNTY.

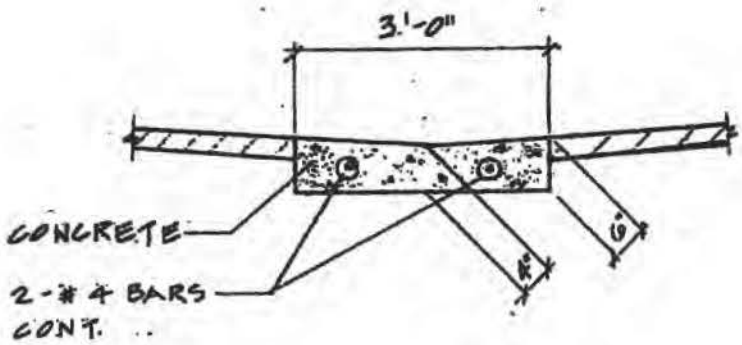

CONC. GUTTER DETAIL

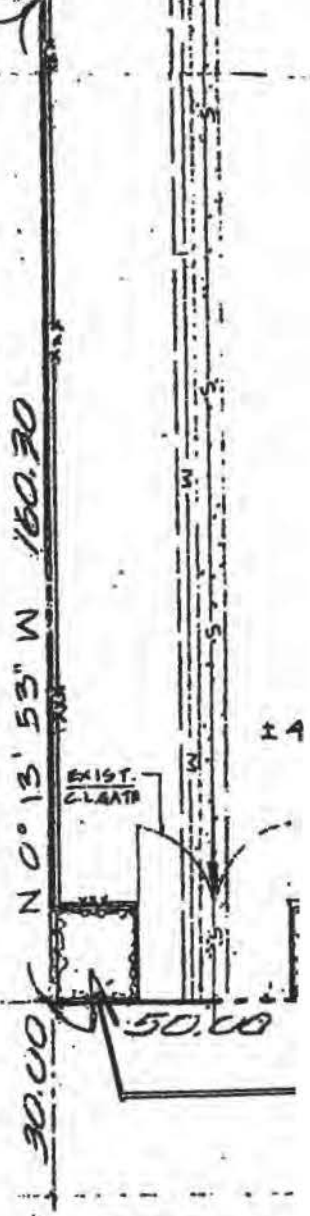

E	QUANT. @ EA. PLANT AREA		
	1	2	3
O.C.	4	3	2
O.C.	4	3	2
"O.C.	8	5	4
L.	3	2	1

NTING AREAS
EDRA HANNIS GROUND COVER @ 12" TO 18" O.C.

REQUIREMENTS

D OR USED ON THE PREMISES WITHOUT PRIOR

ALL BE PROVIDED WITH A WATERING SYSTEM AND
EAN MANNER.
A SHALL BE A MINIMUM OF 5' IN WIDTH AND ALL

EXCELSIOR D
BE INSTALLE
REQUIRED BY
REVISED APPRO

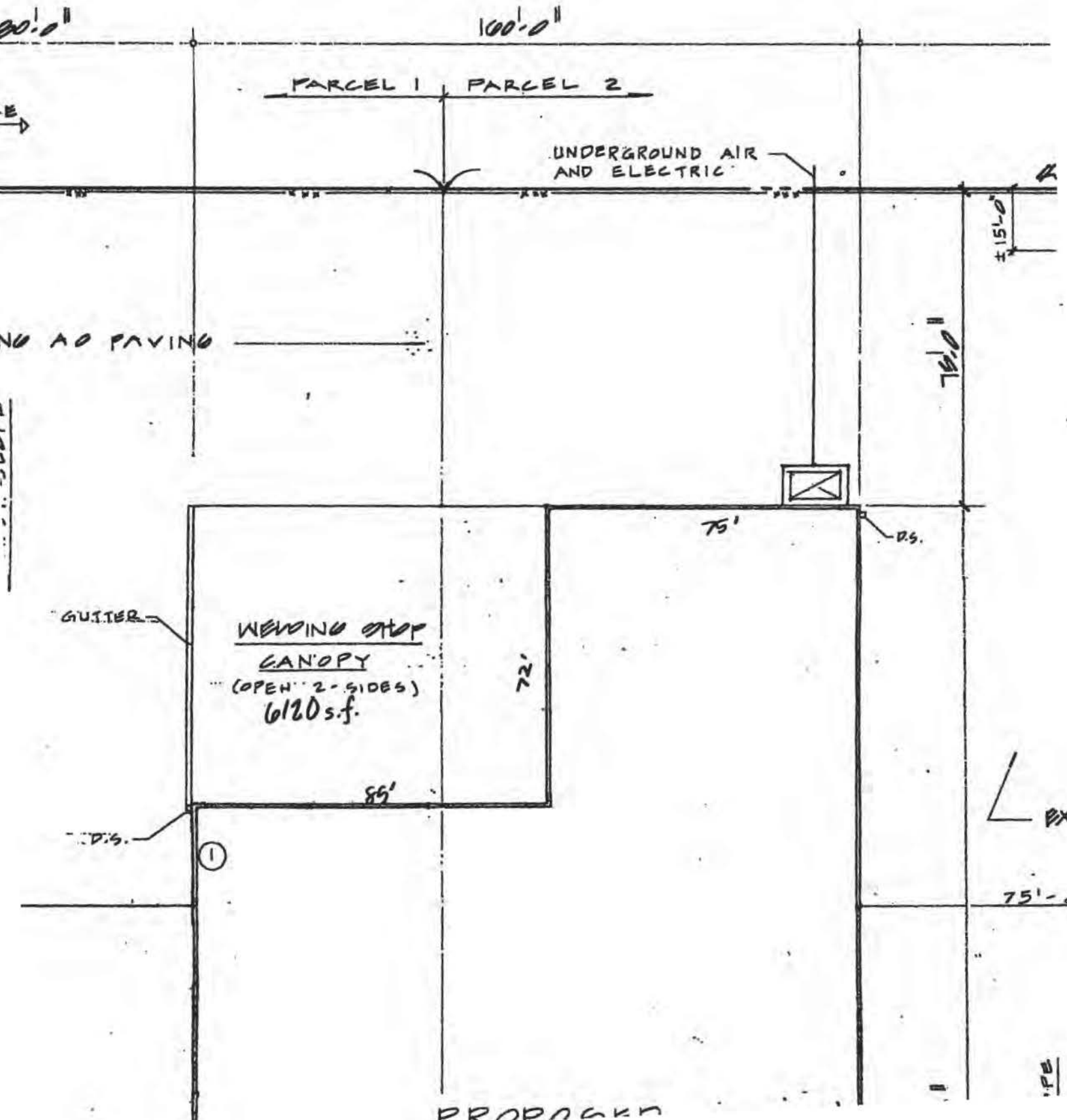
100'-0"
PARCEL 1
PARCEL 2
UNDERGROUND AIR AND ELECTRIC
±15'-0"
NG AO PAVING
75'-0"
75'
D.S.
GUTTER
WELDING SHOP CANOPY
(OPEN 2-SIDES)
6120 s.f.
72'
85'
D.S.
1
75'-



ABCO CONSTRUCTIC

2535 MARICOPA ST.

TORRANCE, CALIF.

PHONES: 775-2591 & 320-1902

7285

E. NOV '72

WN

ROVED

SERGE M. PAPAYANS

Engineer

721 NORTH LA BREA AVENUE • SITE 200

TI: (213) 939-7433

PROPOSED ADDITIONS

SILVERCREST

14830 Carmenita

14930 Carmenita

Arrow Cranehoist Corp.
12714 CARMENITA
SANTA FE SPRINGS, CALIF. 90670
(213) 921-8328

TO City of Norwalk, Building Department | AT 12700 Norwalk Blvd.

SUBJECT Attn: Brian Hopper: | DATE November 12, 1973

The welding on the original crane system, that was removed from the Signature Plant, and relocated at the new Silvercrest Building, was done by Brownyard Structural Steel, City of Los Angeles License No. #534.

Brownyard Structural Steel, 18060 Mt. Washington, Fountain Valley, Calif.

Very Truly Yours,

PLEASE REPLY TO ⇒ SIGNED John L. Mc Morris,

Arrow Cranehoist Corp.

For our approval of the welding, please have Brownyard Structural Steel submit a letter stating that the welding on this particular crane was done by them, under their City of Los Angeles Fabricator's number. / Clamps should be signed by Engineer and keyed to crane plans submitted for our review (coordinate with Mr Papayans).

DATE 11/20/73 | SIGNED B S Hooper

Rodiform ●
45 469

SEND PARTS 1 AND 3 WITH CARBON INTACT.
⇒ PART 3 WILL BE RETURNED WITH REPLY

APPLICATION FOR BUILDING PERMIT

FOR APPLICANT TO FILL IN (Print or type only)

BUILDING ADDRESS 14830 Carmenita Rd.
CITY Norwalk ZIP
SIZE OF LOT NO. OF BLDGS. NOW ON LOT
TRACT BLOCK LOT NO.
OWNER Silvercrest TEL. NO.
ADDRESS 13555 Excelsior
CITY Norwalk ZIP
ARCHITECT OR ENGINEER Willy Woelk TEL. NO. 289-4241
ADDRESS 2730 W. Main Alhambra
CONTRACTOR TEL. NO.
ADDRESS LIC. NO.
CITY LIC. CLASS
CONSTRUCTION LENDER NAME AND BRANCH
ADDRESS OWNER CITY
SQ. FT. SIZE NO. OF STORIES NO. OF FAMILIES CHECK ONE
DESCRIPTION OF WORK Interior partitions to second floor offices
NEW ☐ ADD ☑ ALTER ☐ REPAIR ☐ DEMOL ☐
USE OF EXISTING BLDG.
APPLICANT (PRINT) TEL NO.
BY (SIGNATURE) Robert Hervey
VALUATION $8000

I HEREBY ACKNOWLEDGE THAT I HAVE READ THIS APPLICATION AND STATE THAT THE ABOVE IS CORRECT AND AGREE TO COMPLY WITH ALL ORDINANCES AND LAWS REGULATING BUILDING CONSTRUCTION. I CERTIFY THAT IN DOING THE WORK AUTHORIZED HEREBY I WILL NOT EMPLOY ANY PERSON IN VIOLATION OF THE LABOR CODE OF THE STATE OF CALIFORNIA IN RELATING TO WORKMEN'S COMPENSATION INSURANCE.

SIGNATURE OF PERMITTEE Robert Hervey
ADDRESS 12919 Mesquite Lane
CITY Norwalk TEL. NO. 868-6079

MAKE CHECKS PAYABLE TO:
HARVEY T. BRANDT, COUNTY ENGINEER

COUNTY OF LOS ANGELES
DEPARTMENT OF COUNTY ENGINEER
BUILDING AND SAFETY DIVISION

BUILDING ADDRESS 14830 Carmenita Rd.
LOCALITY Norwalk
NEAREST CROSS ST. Excelsior
ASSESSOR MAP BOOK PAGE PARCEL
DISTRICT 4.06 GROUP F2 TYPE CONST. IA-N FIRE ZONE 3 PROCESSED BY Olesen
STATISTICAL CLASSIFICATION CLASS NO. 22 DWELL. UNITS — SEWER MAP BK PG
USE ZONE M MAP NO. 3534 SPECIAL CONDITIONS
ROAD DEPARTMENT APPROVAL REQUIRED YES ☐ NO ☐
BLDG. SETBACK FROM FRONT PROP. LINE OF _____ (STREET)
HIGHWAY + YARD = TOTAL SETBACK FROM FRONT PROP. LINE TYPE OF HIGHWAY EXISTING WIDTH
+ =
BLDG. SETBACK FROM SIDE PROP. LINE OF N.A. (STREET)
HIGHWAY + YARD = TOTAL SETBACK FROM SIDE PROP. LINE TYPE OF HIGHWAY EXISTING WIDTH
+ =
CORNER CUTOFF YES ☐ NO ☐
IN OPEN SPACE YES ☐ NO ☐
IN COASTAL ZONE YES ☐ NO ☐
ENVIRONMENTAL IMPACT
CATEGORICAL EXEMPTION YES ☐ NO ☐
EXEMPTION DECLARATION SIGNED _____ (DATE)
IMPACT REPORT PROCESSED _____ (DATE)

INDUSTRIAL WASTE CLEARANCE NOT REQUIRED

FINAL DATE 2/5/24 BY [signature]
P.C. FEE $31.20 PMT. FEE $52.00

INSPECTOR COPY

PLAN CHECK VALIDATION CK M.O. CASH
1 Co 3370 NOV 1 2 3 31 20

PERMIT VALIDATION CK M.O. CASH
1 Co 3583 NOV 21 1 52.00

76A538A CE #803 12/72

PLANS TO APPLICANT				
TO:		RETURNED		APPROVED
NO.	DATE	NO.	DATE	

APPROVALS	REQUIRED YES	REQUIRED NO	DATE RECEIVED OR APPROVED
WATER CERTIFICATE			
HEALTH DEPARTMENT			
FIRE DEPARTMENT			
GRADING			
GEOLOGICAL			
PEDESTRIAN PROTECTION (FENCE) (CANOPY)			
SPECIAL INSPECTION (CONC.) (MASNRY.) (WELDG.)			
LOT DRAINAGE			
PARKING			

APPROVALS	DATE	INSPECTOR'S SIGNATURE
LOCATION– (SETBACK & YARDS)		
FOUNDATIONS		
FRAME		
LATH/DRYWALL INTERIOR	1/11/74	[illegible]
LATH–EXTERIOR		
HOUSE NUMBER – CORRECT & POSTED		
FINAL – ENTER ON FRONT		

INSPECTOR'S NOTES

not ready for insp nad
mech & elect permit &
inspection 1st 12/6/73 [illegible]


EXIST

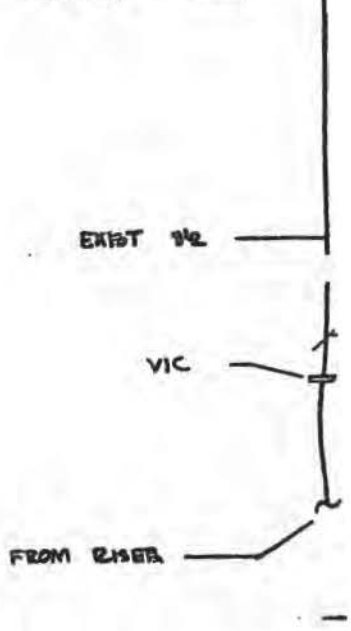

PIPE SCHEDULE												

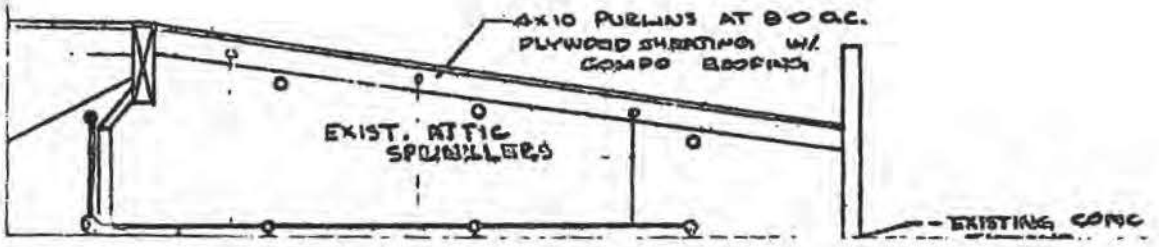
4x10 PURLINS AT 8'0 O.C.
PLYWOOD SHEATHING W/
COMPO ROOFING
EXIST. ATTIC
SPRINKLERS
EXISTING CONC



SECTION A-A



HAZARD SPACING (130#) WITH ORDINARY
DE SIZING

COUNTY OF LOS ANGELES
FIRE DEPARTMENT
FIRE PREVENTION BUREAU
APPROVED
By [signature] Date 12-11-73
FIRE PREVENTION ENGINEER
☒ Subject to field inspection approval
☐ Subject to corrections on plans
☐ Subject to compliance with correction sheet requirements

"Automatic" Sprinkler
CORPORATION OF AMERICA Sprinkler Division

OVED BY	DATE			DATE	TITLE-	NO. OF SPRINKLERS SHOWN ON THIS SHEET
	//	SURVEYED BY	TCJ	11/29/73	SECOND FLOOR ADD.	19
	//	DRAWN BY	TCJ	12/7/73	SILVERCREST INDUST.	NO. OF SPRINKLERS ON JOB
	//	TRACED BY		//	14830 CARMENITA RD. NORWALK	19
	//	AT LOS ANGELES OFFICE				CONTRACT NO.
	//	SCALE- 1/8" = 1-0				62-36091 DW
	//	SHEET NO. 1 OF 1				

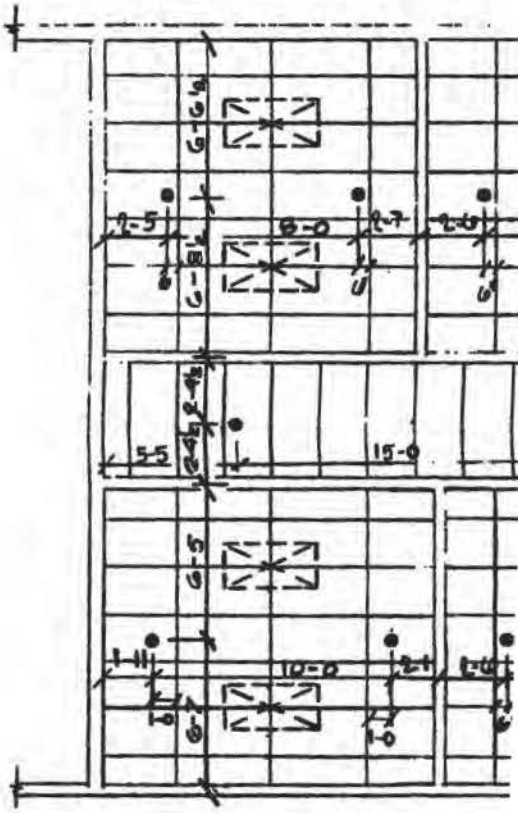

BEAM

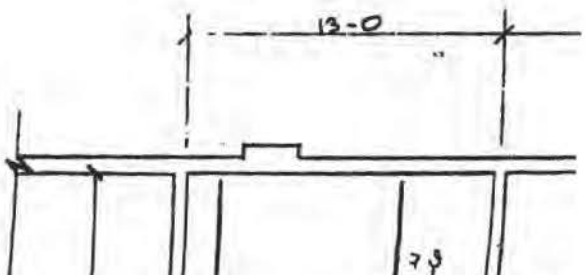

MOVE AND SAVE FOR REUSE
LENGTH OF 3½
REMOVE 3½ ELL AND REPLACE
WITH NEW 3X2½X3 TEE
INSTALL LENGTH OF 3½

1" DRAIN VALVE W/PLUG

FLOOR LEVEL OF NEW ADDITION

EXTENT OF EXISTING 2ND FLR

ER DETAIL
NO SCALE

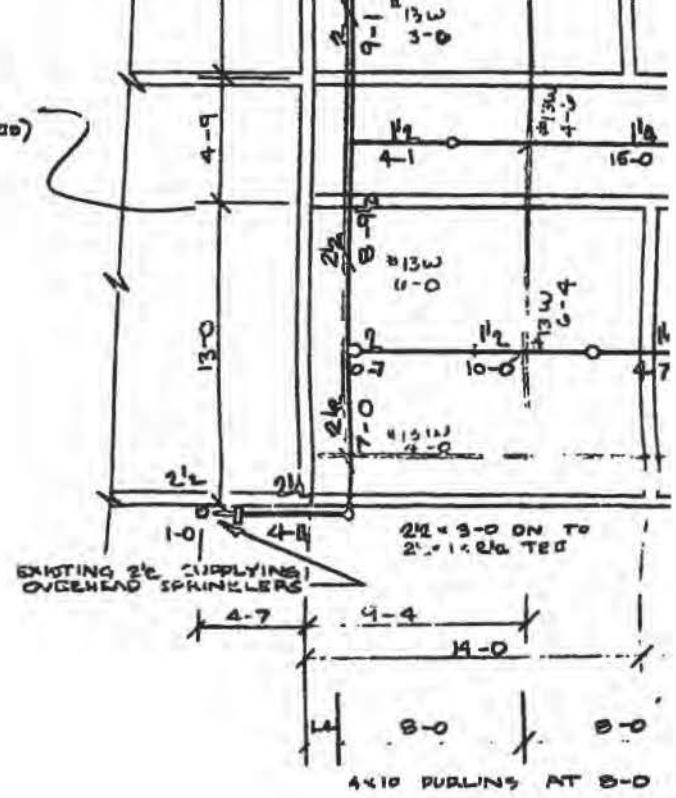

A

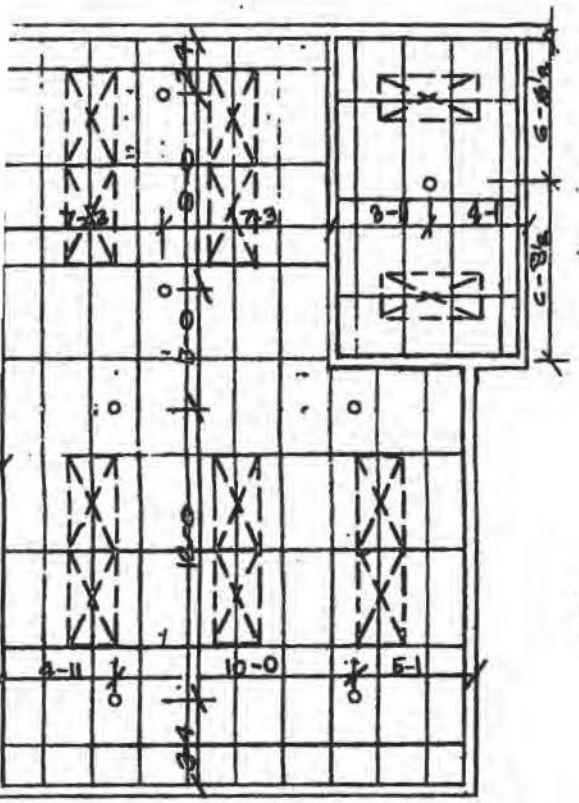

CEILING PLAN

1/8 = 1-0

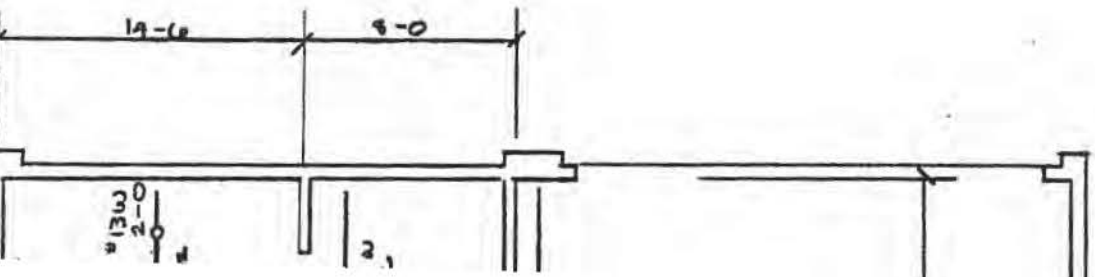

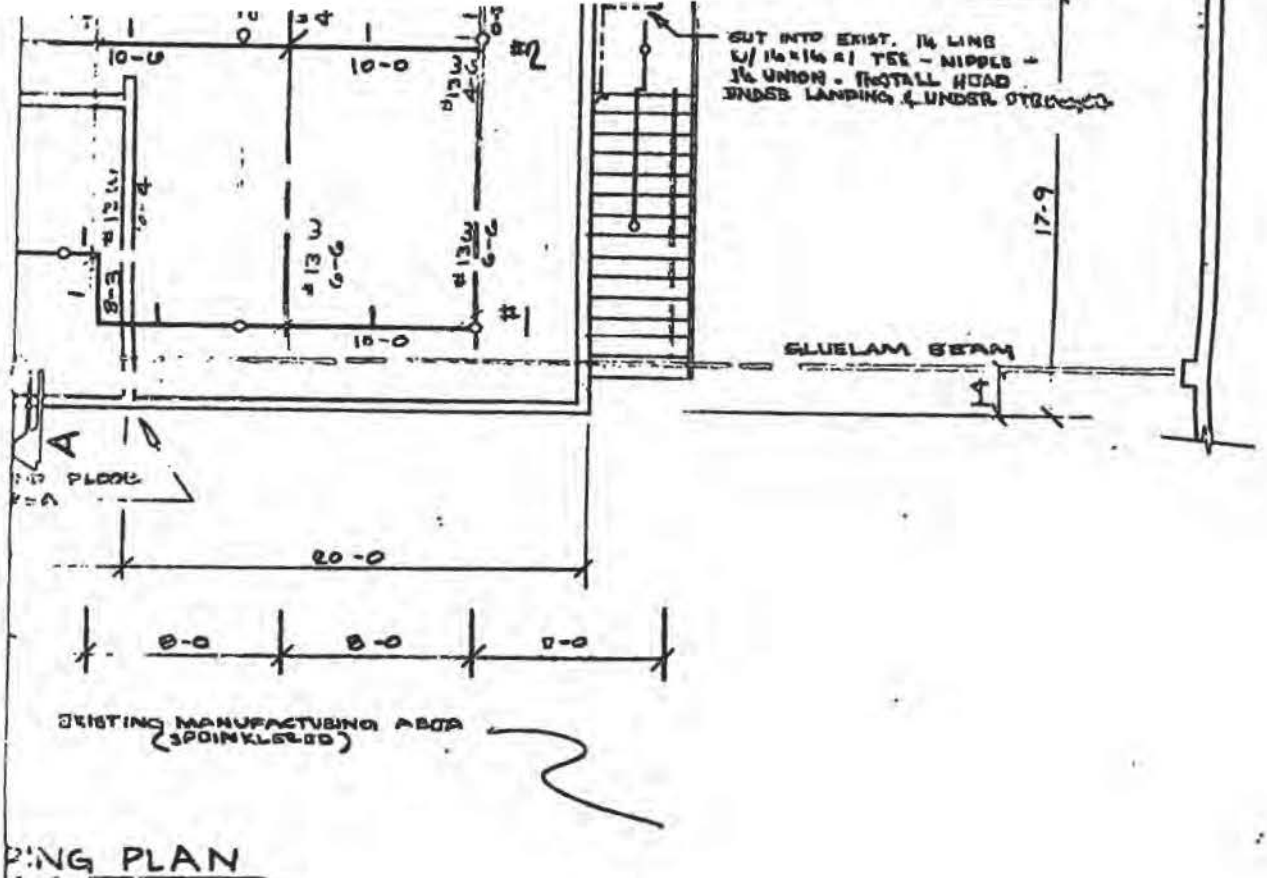

ING PLAN

1/8-1-0

ORD
HAZ

			/ /
	/ /		/ /
	/ /		/ /
	/ /		/ /
	/ /		/ /
	/ /	REVISIONS	DATE

DIVISION OF BUILDING AND SAFETY
CITY OF NORWALK
APPROVED UNDER ARTICLE VIII
SECTION 8100
NORWALK MUNICIPAL CODE
DEC 19 1973

plans and specifications MUST be
at all times and it is unlawful to
or alterations on same with-
from the Building Division of
City of Norwalk.
plan and specifications
permit or to be in pos-
of any

14830 Carmentia

(1) need elect, mech. Permits and inspection before frame inspection

(2) need approved plans on job for inspection

notified elect on 12/6 needed permit

12/11/73 [illegible]

76A663-CE806 10/72

APPLICATION FOR ELECTRICAL PERMIT

NORWALK

1

COUNTY OF LOS ANGELES
DEPARTMENT OF COUNTY ENGINEER
BUILDING AND SAFETY DIVISION

FOR APPLICANT TO FILL IN

OUTLETS		NO.	EACH $	FEE $
RECEPT 18 / LIGHT 20 / SWITCH 7 — TOTAL 43	FIRST 20	20	.25	5 00
	OVER 20	23	.10	2 30
LIGHTING FIXTURES — TOTAL 18	FIRST 20	18	.25	4 50
	OVER 20		.10	
RESIDENTIAL APPLIANCES: RANGE ___ DRYER ___ WTR. HTR. ___ STA. COOK ___ DISP. ___ F.A.U. ___ SPACE HTR. ___ AIR COND. ___ CLOTHES WASH. ___ DISHWASH. ___ FAN 1 OTHER ___		1	1.00	1 00
MOTORS, TRANSFORMERS IND. HEATERS, ETC. SIZE & TYPE	RATING HP. KW. KVA. OVER TO			
	0 – 1		1.00	
A/C	1 – 10	1	3.00	3 00
	10 – 50		5.00	
	50 – 100		10.00	
	100 – 500		15.00	
SIGN, GAS TUBE, OR MARQUEE	SIGN AND ONE CIRCUIT		5.00	
	ADDITIONAL CIRCUITS		1.00	
SERVICE NOT OVER 600 VOLTS OR 200 AMP			3.00	
SERVICE OVER 600 VOLTS OR 200 AMP			10.00	
TEMP SERVICE, POLE, & APPURTENANCES			5.00	
TEMP LIGHT OR RECEPT. SYSTEM			3.00	
PERMIT FEE	(SUB TOTAL)			
PLAN CHECK FEE				
PERMIT ISSUING FEE			3.00	3 00
TOTAL FEE				18.80

PLAN CHECK VALIDATION CK. M.O. CASH

JOB ADDRESS	14830 CARMENTA
LOCALITY	Norwalk
NEAREST CROSS ST.	S.A. Fwy –
OWNER OR FIRM NAME	SILVERCREST IND.
MAIL ADDRESS	Same
CITY	TEL. NO.
PLAN CHECK APPLICANT	
ADDRESS	
CITY	TEL. NO.
PERMIT APPLICANT	L & M ELECT.
ADDRESS	5953 GREGORY ave.
CITY	L.A. TEL. NO. 4663385
LICENSE OR REG. NUMBER	210768 CLASS. C-10

I HEREBY ACKNOWLEDGE THAT I HAVE READ THIS APPLICATION AND STATE THAT THE ABOVE IS CORRECT AND AGREE TO COMPLY WITH ALL COUNTY ORDINANCES AND STATE LAWS REGULATING ELECTRICAL WIRING.

I HEREBY CERTIFY THAT I AM PROPERLY REGISTERED AND/OR LICENSED AS REQUIRED BY LOS ANGELES COUNTY AND STATE OF CALIFORNIA OR THAT I AM THE LEGAL OWNER OF THE ABOVE DESCRIBED RESIDENTIAL PROPERTY.

PERMITEE SIGNATURE [signature]

DISTRICT NO.	PROCESSED BY
4.06	Hooper

APPROVALS	DATE	INSPECTOR'S SIGNATURE
TEMP. POWER POLE		
UNDERSLAB WORK		
ROUGH CONDUIT		
WIRING	11/11/74	[signature]
FIXTURES		
POWER AUTHORIZED		
UTILITY CO. NOTIFIED		
FINAL	[illegible]	[signature]

NOTES:
Nor. B.L. #A67053

PERMIT VALIDATION (CK.) M.O. CASH

INSPECTOR COPY

1 Co 39502 DEC 17 2 18.80 24

SEE BACK OF APPLICATION FOR COMPLETE SCHEDULE

APPLICATION FOR BUILDING PERMIT

1

FOR APPLICANT TO FILL IN (Print or type only)

CITY OF NORWALK
COUNTY OF LOS ANGELES
DEPARTMENT OF COUNTY ENGINEER
BUILDING AND SAFETY DIVISION

BUILDING ADDRESS 14830 CARMENITA RD
CITY NORWALK ZIP
SIZE OF LOT NO. OF BLDGS. NOW ON LOT 2
TRACT BLOCK LOT NO.
OWNER SILVER CREST HOMES TEL. NO.
ADDRESS 14830 CARMENITA RD
CITY NORWALK ZIP
ARCHITECT OR ENGINEER DON KIMMEL TEL. NO. 289 4242
ADDRESS
CONTRACTOR AUTOMATIC SPRINKLER CORP. OF AMERICA TEL. NO. 921-1474
ADDRESS 13100 E. FIRESTONE LIC. NO. 228550
CITY SANTA FE SPRINGS LIC. CLASS C-16
CONSTRUCTION LENDER NAME AND BRANCH
ADDRESS CITY

SQ. FT SIZE	NO. OF STORIES	NO. OF FAMILIES	CHECK ONE
1445		—	

DESCRIPTION OF WORK AUTOMATIC SPRINKLERS ADDED TO COVER SECOND FLOOR OFFICE ADDITION

NEW ☐ ADD ☒ ALTER ☐ REPAIR ☐ DEMOL ☐

USE OF EXISTING BLDG. MANUFACTURING
APPLICANT (PRINT) AUTOMATIC SPRINKLER CORP OF AMERICA TEL. NO. 921-1474
BY (SIGNATURE) Lawrence L. Biggs
VALUATION $ 1,985.00

I HEREBY ACKNOWLEDGE THAT I HAVE READ THIS APPLICATION AND STATE THAT THE ABOVE IS CORRECT AND AGREE TO COMPLY WITH ALL ORDINANCES AND LAWS REGULATING BUILDING CONSTRUCTION. I CERTIFY THAT IN DOING THE WORK AUTHORIZED HEREBY I WILL NOT EMPLOY ANY PERSON IN VIOLATION OF THE LABOR CODE OF THE STATE OF CALIFORNIA IN RELATING TO WORKMEN'S COMPENSATION INSURANCE.

SIGNATURE OF PERMITTEE Lawrence L. Biggs
ADDRESS 13100 E. FIRESTONE BLVD
CITY SANTA FE SPRINGS TEL. NO. 921-1474

MAKE CHECKS PAYABLE TO:
HARVEY T. BRANDT, COUNTY ENGINEER

BUILDING ADDRESS 14830 Carmenita Rd.
LOCALITY Norwalk.
NEAREST CROSS ST. Excelsior
ASSESSOR MAP BOOK PAGE PARCEL

DISTRICT	GROUP	TYPE CONST.	FIRE ZONE	PROCESSED BY
4.06	Sprinklers		3	Olsen

STATISTICAL CLASSIFICATION CLASS NO. DWELL. UNITS
SEWER MAP BK PG
USE ZONE M1 MAP NO. 3534
SPECIAL CONDITIONS
ROAD DEPARTMENT APPROVAL REQUIRED YES ☐ NO ☐

BLDG. SETBACK FROM FRONT PROP. LINE OF (STREET)

HIGHWAY + YARD =	TOTAL SETBACK FROM FRONT PROP. LINE	TYPE OF HIGHWAY	EXISTING WIDTH
+ =			

BLDG. SETBACK FROM SIDE PROP. LINE OF (STREET)

HIGHWAY + YARD =	TOTAL SETBACK FROM SIDE PROP. LINE	TYPE OF HIGHWAY	EXISTING WIDTH
+ =			

CORNER CUTOFF YES ☐ NO ☐
IN OPEN SPACE YES ☐ NO ☐
IN COASTAL ZONE YES ☐ NO ☐

ENVIRONMENTAL IMPACT
CATEGORICAL EXEMPTION YES ☐ NO ☐
EXEMPTION DECLARATION SIGNED (DATE)
IMPACT REPORT PROCESSED (DATE)

FINAL DATE BY

P.C. FEE $ 9.60 PMT. FEE $ 16.00

INSPECTOR COPY

PLAN CHECK VALIDATION CK. M.O. CASH
!Co 3998 DEC 19 23 9.60 24

PERMIT VALIDATION CK. M.O. CASH
!Co 3999 DEC 19 1 16.00 24

75A638A CE #803 12/72

14830 Carmentin

① footings for stairs and posts as per plan
② railing height min 42"
③ show joist under partition running ∥ to plates
④ note left on 12/11/73 about permit for Mech not done double for [illegible] work done without permit

Frame, elect & Mech to be passed before wall covering

12/21/73 [illegible]

CITY OF NORWALK

76 A364 - CE 818 - 5-73

APPLICATION FOR PERMIT
HEATING - VENTILATING - AIR CONDITIONING

1

14830

COUNTY OF LOS ANGELES
DEPARTMENT OF COUNTY ENGINEER
BUILDING AND SAFETY DIVISION

BUILDING ADDRESS ~~14500~~ Carmenita
LOCALITY
NEAREST CROSS ST. Santa Ana Freeway -
OWNER Silver Crest Mobil Homes.
MAIL ADDRESS 14830 Carminita
CITY Norwalk TEL. NO.
CONTRACTOR P.G.S. Air Conditioning
ADDRESS 2714 Tyler Ave
CITY El Monte TEL. NO. 579-2673
STATE LICENSE NO. 275836 LIC. CLASS C-20

DISTRICT NO.	GROUP	ZONE	PROCESSED BY
4.06	F-2	M-2	Hooper

FOR APPLICANT TO FILL IN
(PRINT OR TYPE ONLY)

NO.	TYPE OF APPLIANCE OR EQUIPMENT	FEE	
	ABSORPTION UNIT, BTU		
	AIR HANDLING UNIT, CFM		
	BOILER, BTU		
1	COMPRESSOR, BTU 60,000	5	00
	VENTILATION SYSTEM		
	EVAPORATIVE COOLER		
1	FURNACE: FAU ✓ GRAVITY FLOOR BTU 140,000	7	50
	HEATER: SUSPENDED UNIT WALL		
	Plan check fee 25% of above. See reverse.		
	PERMIT ISSUING FEE $	3	00
	TOTAL FEE	15	50

← Double Fee = $31.00

INSPECTION RECORD

APPROVALS	DATE	INSPECTOR'S SIGNATURE
ROUGH		
FINAL	[illegible]	[illegible]

PLAN CHECK APPLICANT
NAME
ADDRESS
CITY TEL. NO.

I HEREBY ACKNOWLEDGE THAT I HAVE READ THIS APPLICATION AND STATE THAT THE ABOVE IS CORRECT AND AGREE TO COMPLY WITH ALL ORDINANCES AND LAWS REGULATING HEATING, VENTILATING, AIR CONDITIONING.

I HEREBY CERTIFY THAT I AM NOT ACTING IN VIOLATION OF CHAPTER 9, DIVISION 3, OF THE BUSINESS AND PROFESSIONAL CODE OF THE STATE OF CALIFORNIA.

SIGNATURE OF PERMITTEE [signature]

PERMIT VALIDATION CK. M.O. CASH

PLAN CHECK VALIDATION CK. M.O. CASH

INSPECTOR COPY

1 Co 4125 JAN 341 31.00

SEE BACK OF APPLICATION FOR COMPLETE FEE SCHEDULE

APPLICATION FOR BUILDING PERMIT

1

FOR APPLICANT TO FILL IN (Print or type only)

BUILDING ADDRESS 14830 CARMENITA
CITY NORWALK ZIP
SIZE OF LOT NO. OF BLDGS. NOW ON LOT
TRACT BLOCK LOT NO.
OWNER SILVERCREST TEL. NO. 92166 96
ADDRESS SAME
CITY ZIP
ARCHITECT OR ENGINEER SERGE PAPAYANS TEL. NO. 320 1750
ADDRESS 2535 MARICOPA TORRANCE
CONTRACTOR ABCO CONST TEL. NO. 77525
ADDRESS 2535 MARICOPA LIC. NO. 91
CITY TORRANCE CAL. LIC. CLASS
CONSTRUCTION LENDER NAME AND BRANCH OWNER
ADDRESS CITY
SQ. FT. SIZE NO. OF STORIES NO. OF FAMILIES CHECK ONE
DESCRIPTION OF WORK
FOUNDATION FOR. EXIST. CRANEWAY
USE OF EXISTING BLDG.
NEW ☐ ADD ☐ ALTER ☐ REPAIR ☐ DEMOL ☐
APPLICANT (PRINT) SERGE PAPAYANS TEL NO. 320 1750
BY (SIGNATURE) Serge Papayans
VALUATION $ ~~500~~ 1,000

I HEREBY ACKNOWLEDGE THAT I HAVE READ THIS APPLICATION AND STATE THAT THE ABOVE IS CORRECT AND AGREE TO COMPLY WITH ALL ORDINANCES AND LAWS REGULATING BUILDING CONSTRUCTION. I CERTIFY THAT IN DOING THE WORK AUTHORIZED HEREBY I WILL NOT EMPLOY ANY PERSON IN VIOLATION OF THE LABOR CODE OF THE STATE OF CALIFORNIA IN RELATING TO WORKMEN'S COMPENSATION INSURANCE.

SIGNATURE OF PERMITTEE Dan Walsh
ADDRESS 2535 Maricopa
CITY Torrance TEL. NO. 775-2591

MAKE CHECKS PAYABLE TO:
HARVEY T. BRANDT, COUNTY ENGINEER

COUNTY OF LOS ANGELES
DEPARTMENT OF COUNTY ENGINEER
BUILDING AND SAFETY DIVISION

BUILDING ADDRESS 14830 Carmenita Rd.
LOCALITY Norwalk
NEAREST CROSS ST. Excelsior Drive
ASSESSOR MAP BOOK PAGE PARCEL
DISTRICT 4.06 GROUP F TYPE CONST. III-N FIRE ZONE 3 PROCESSED BY Olsen
STATISTICAL CLASSIFICATION CLASS NO. 10 DWELL. UNITS SEWER MAP BK PG
USE ZONE M-1 MAP NO. 3534 SPECIAL CONDITIONS
ROAD DEPARTMENT APPROVAL REQUIRED YES ☐ NO ☐
BLDG. SETBACK FROM FRONT PROP. LINE OF Carmenitas (STREET)

HIGHWAY	+	YARD	=	TOTAL SETBACK FROM FRONT PROP. LINE	TYPE OF HIGHWAY	EXISTING WIDTH
~~[illegible]~~ 40	+	0	=	40	M	80

BLDG. SETBACK FROM SIDE PROP. LINE OF (STREET)

HIGHWAY	+	YARD	=	TOTAL SETBACK FROM SIDE PROP. LINE	TYPE OF HIGHWAY	EXISTING WIDTH
	+		=			

CORNER CUTOFF YES ☐ NO ☐
IN OPEN SPACE YES ☐ NO ☐
IN COASTAL ZONE YES ☐ NO ☐
ENVIRONMENTAL IMPACT
CATEGORICAL EXEMPTION YES ☐ NO ☐
EXEMPTION DECLARATION SIGNED (DATE)
IMPACT REPORT PROCESSED (DATE)
FINAL DATE BY
P.C. FEE $ 5.00 +11.80 PMT. FEE $ 28.00

INSPECTOR COPY

PLAN CHECK VALIDATION CK M.O. CASH
Co 2482 AUG 21 23 5.00
Co 4662 FEB 21 23 11.80

PERMIT VALIDATION CK M.O. CASH
Co 4663 FEB 21 1 28.00

76A638A CE #803 12/72

PLANS TO APPLICANT				
TO:		RETURNED		APPROVED
NO.	DATE	NO.	DATE	

APPROVALS	REQUIRED YES	REQUIRED NO	DATE RECEIVED OR APPROVED
WATER CERTIFICATE			
HEALTH DEPARTMENT			
FIRE DEPARTMENT			
GRADING			
GEOLOGICAL			
PEDESTRIAN PROTECTION (FENCE) (CANOPY)			
SPECIAL INSPECTION (CONC.) (MASNRY.) (WELDG.)			
LOT DRAINAGE			
PARKING			

APPROVALS	DATE	INSPECTOR'S SIGNATURE
LOCATION– (SETBACK & YARDS)		
FOUNDATIONS		
FRAME		
LATH/DRYWALL INTERIOR		
LATH–EXTERIOR		
HOUSE NUMBER – CORRECT & POSTED		
FINAL– ENTER ON FRONT		

INSPECTOR'S NOTES

poured without plans or inspect
let [illegible] to certify
[illegible] meets code
not done 9/18/[illegible]

~~14830 Carmine~~

14830 Carmonita
ABCO

OK per Trudy S.
7/16/73

OK on Plan Dept.
7/13/73

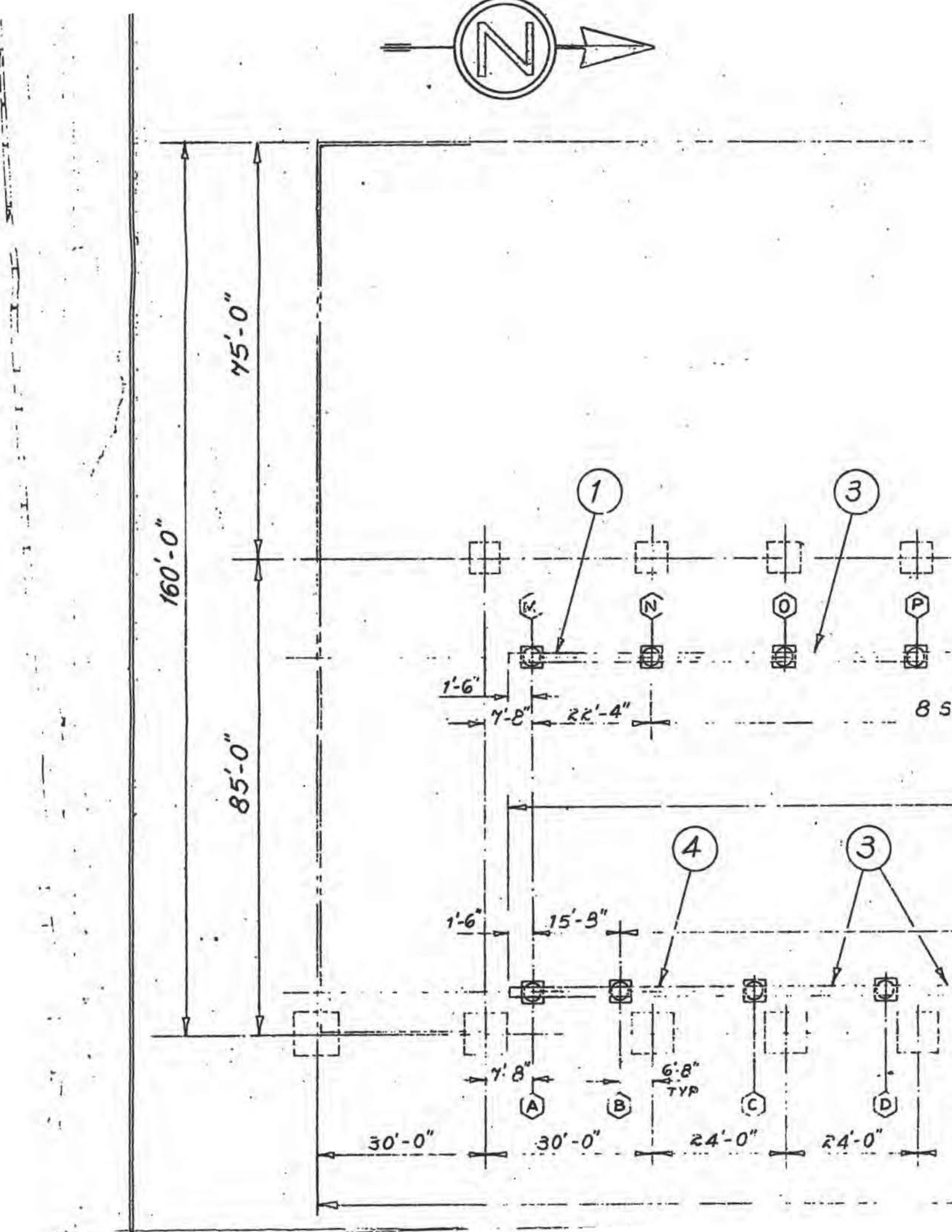
N
160'-0"
75'-0"
85'-0"
1
3
4
3
M
N
O
P
1'-6"
7'-8"
22'-4"
1'-6"
15'-9"
7'-8"
6'-8"
TYP
A
B
C
D
30'-0"
30'-0"
24'-0"
24'-0"

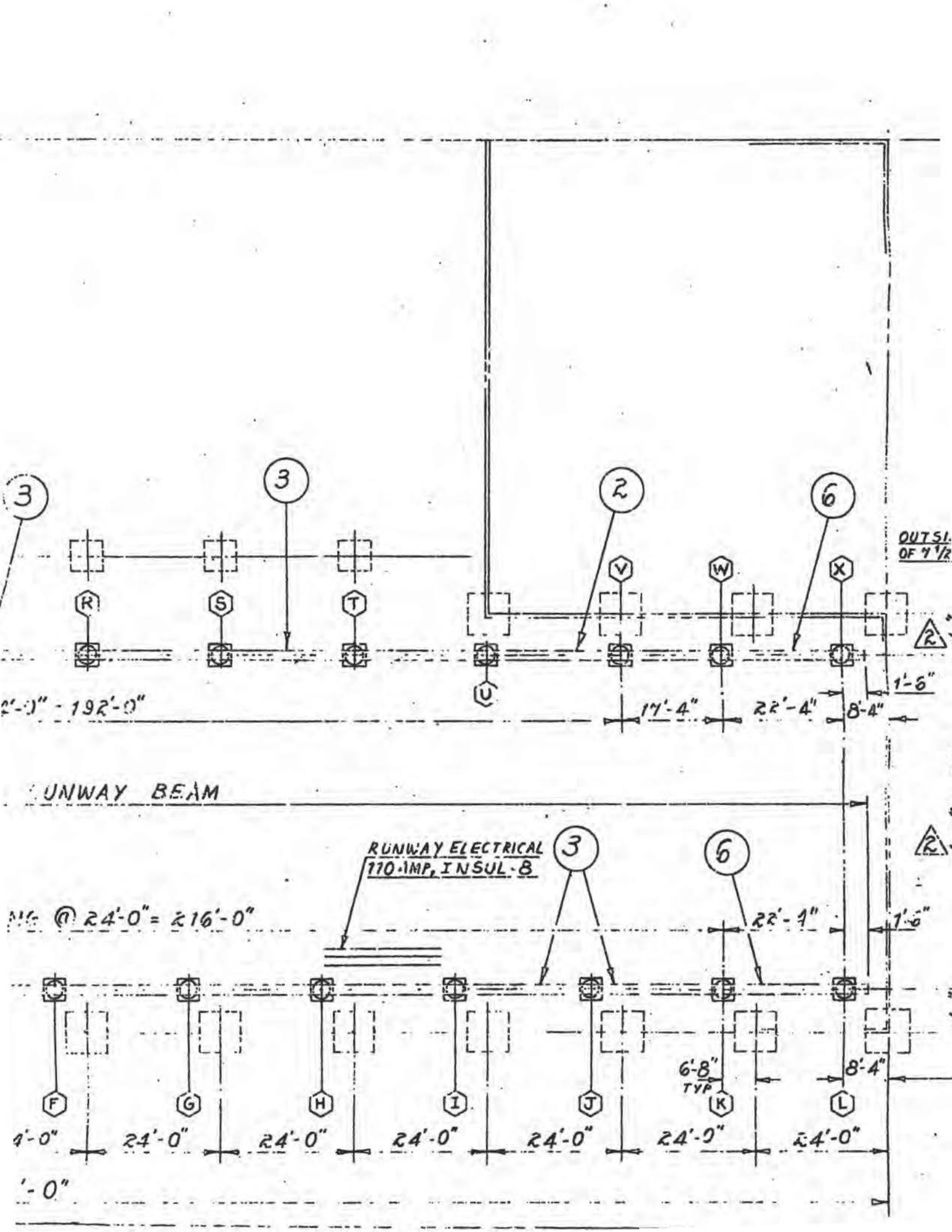
3
3
2
6
R
S
T
U
V
W
X
OUTSI
OF 7 1/2
2
1'-6"
192'-0"
17'-4"
22'-4"
8'-4"
UNWAY BEAM
RUNWAY ELECTRICAL
110 AMP, INSUL-8
3
6
2
@ 24'-0" = 216'-0"
22'-1"
1'-6"
6'-8"
TYP
8'-4"
F
G
H
I
J
K
L
4'-0"
24'-0"
24'-0"
24'-0"
24'-0"
24'-0"
24'-0"
'-0"

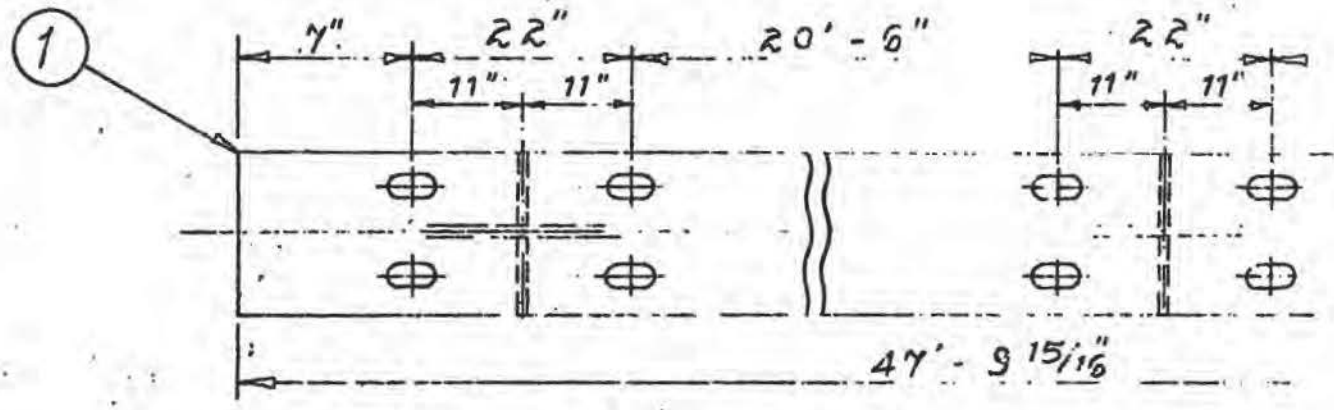

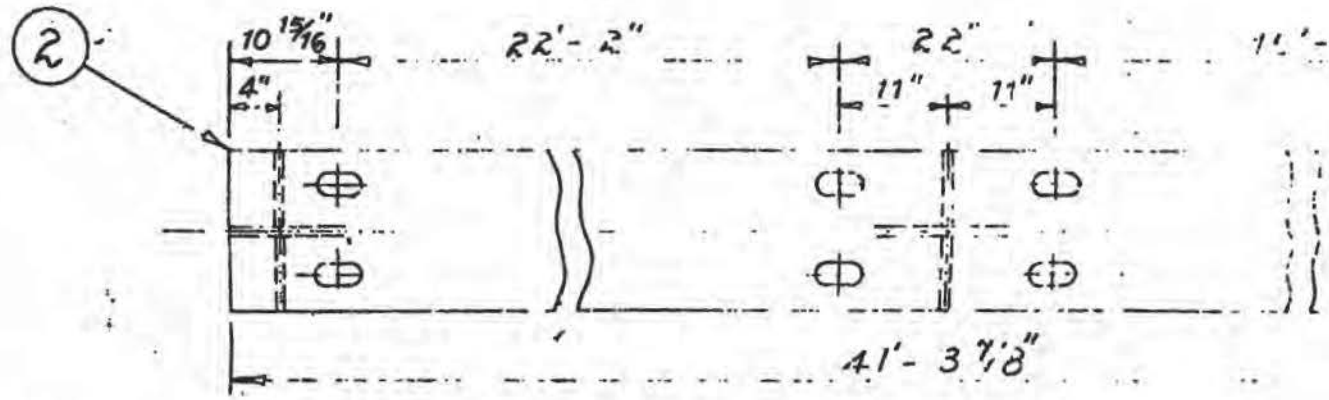

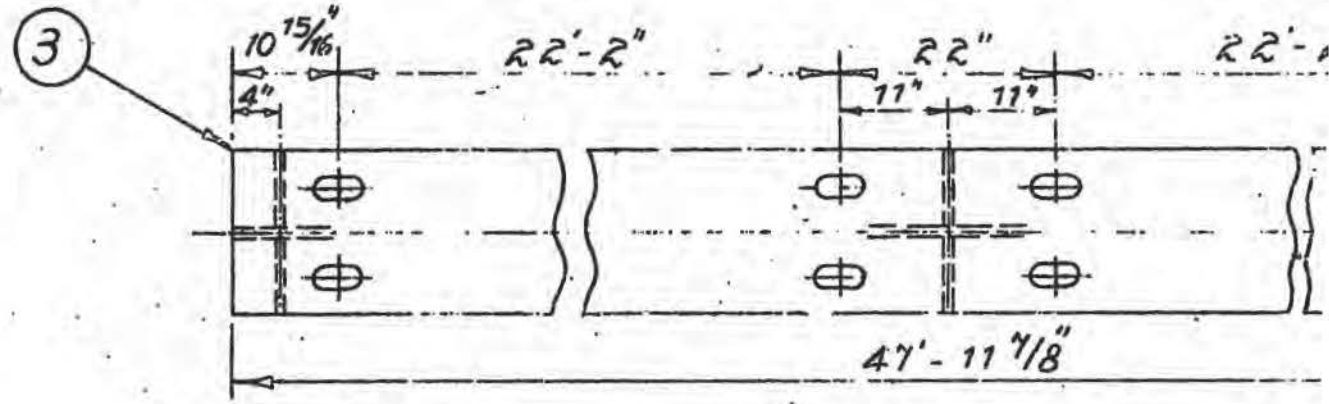

TOLERANCE - STRUCTURAL DIMENSIONS	± 1/16 INCH UNLESS OTHERWISE SPECIFIED
TOLERANCE - MACHINING DIMENSIONS	± 0.015 IN. UNLESS OTHERWISE SPECIFIED

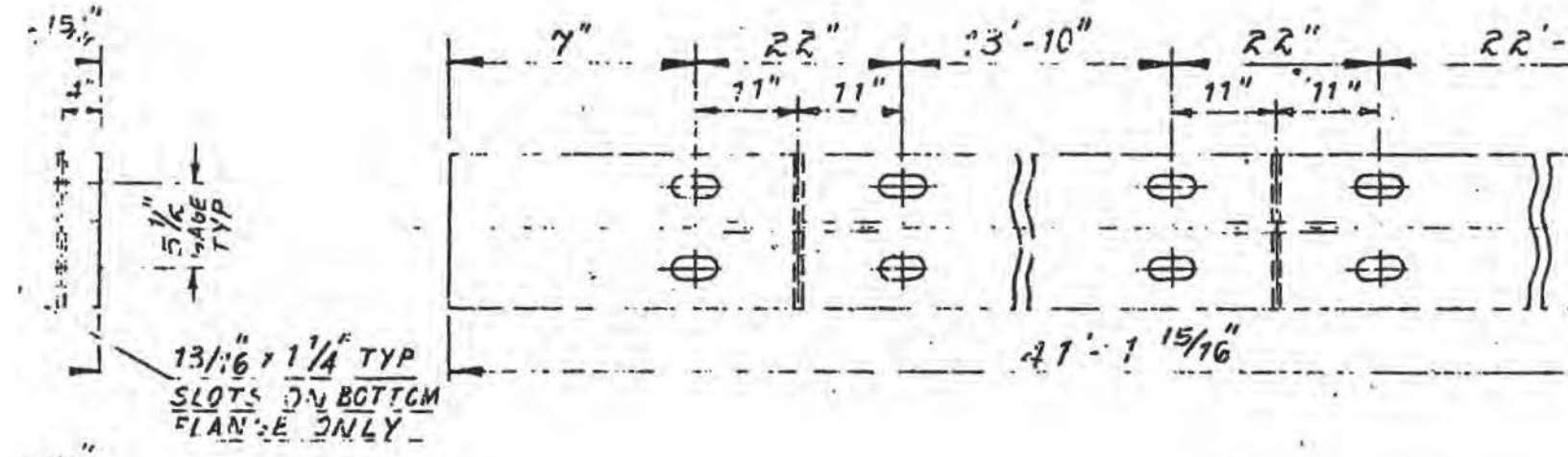
7"
22"
23'-10"
22"
22'-
11"
11"
11"
11"
5½" TYP
13/16" x 1¼" TYP
SLOTS ON BOTTOM
FLANGE ONLY
41'-1 15/16"

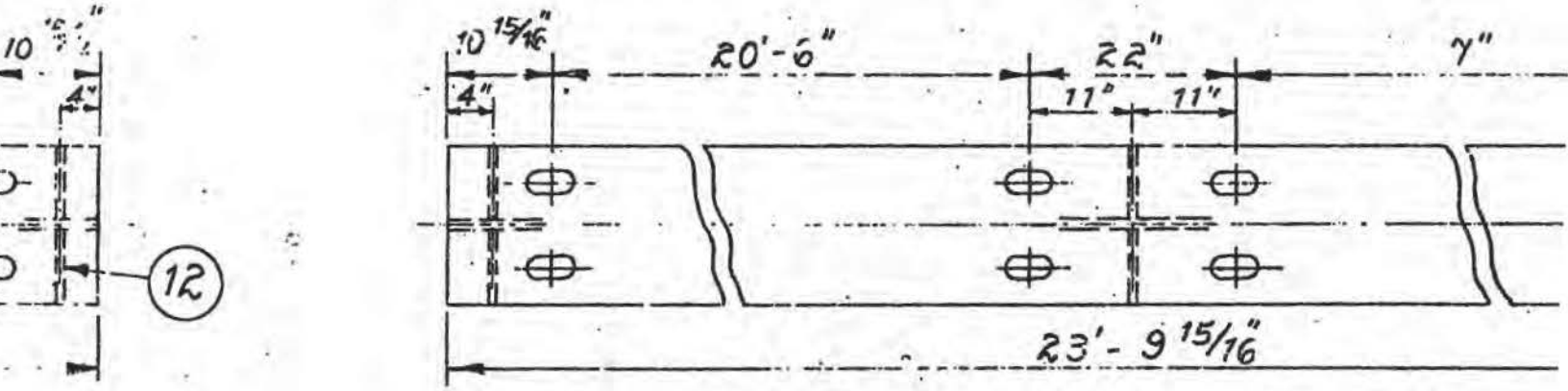
10 15/16"
20'-6"
22"
7"
4"
11"
11"
12
23'-9 15/16"

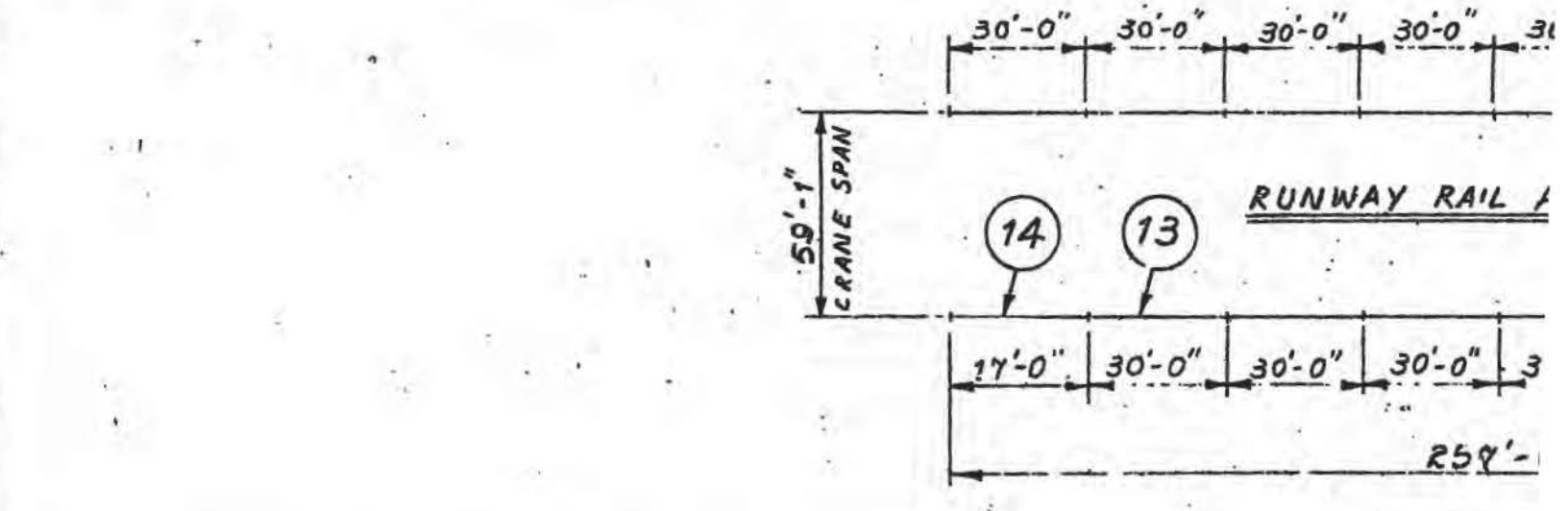
30'-0"
30'-0"
30'-0"
30'-0"
59'-1"
CRANE SPAN
RUNWAY RAIL
14
13
17'-0"
30'-0"
30'-0"
30'-0"

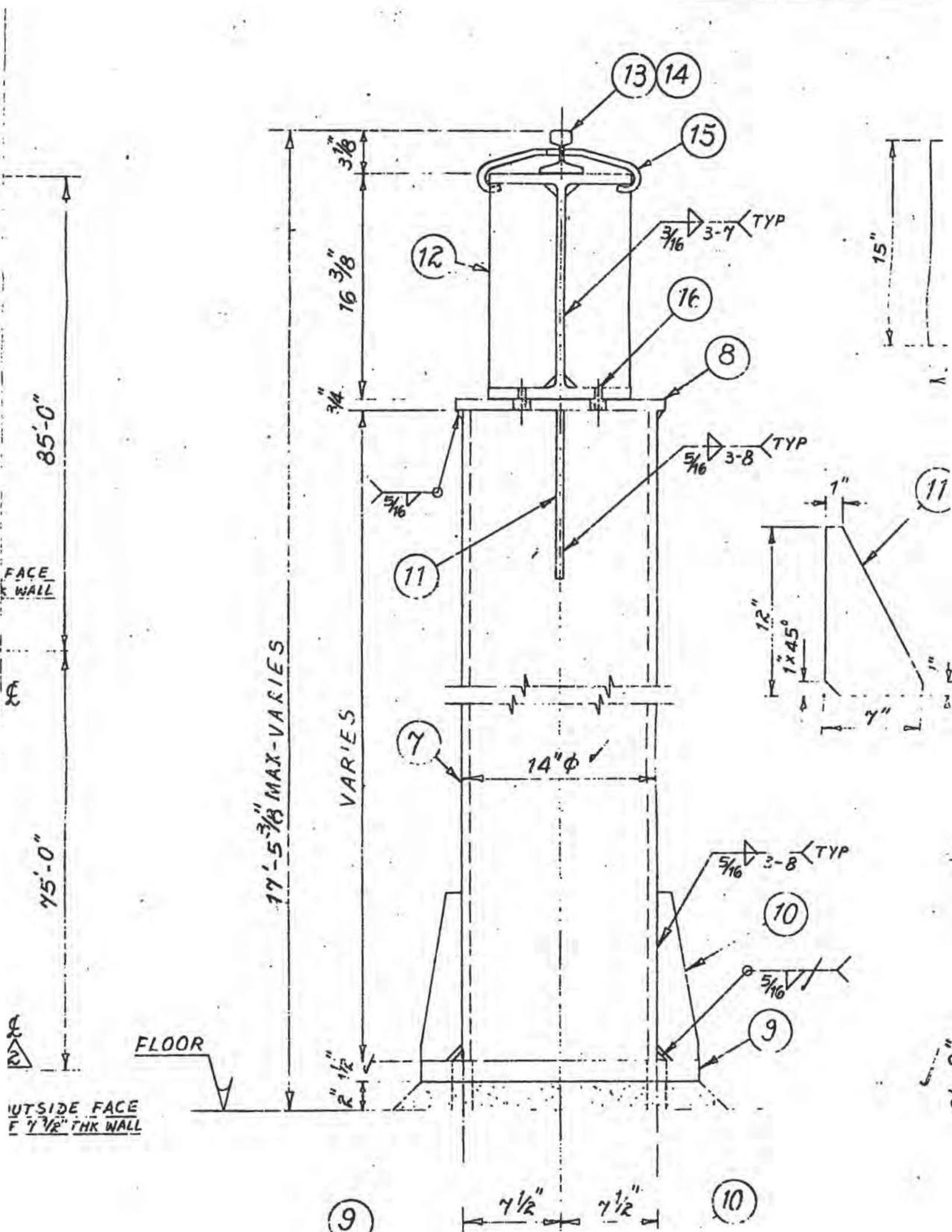

13
14
15
12
16
8
11
7
10
9
3 1/8"
16 3/8"
3/4"
3/16 3-7 TYP
5/16 3-8 TYP
5/16
17'-5 3/8" MAX-VARIES
VARIES
14"Φ
5/16 3-8 TYP
5/16
FLOOR
2" 1 1/2"
7 1/2"
7 1/2"
85'-0"
75'-0"
FACE
WALL
OUTSIDE FACE
F 7 1/2" THK WALL
15"
1"
12"
1"x45°
7"

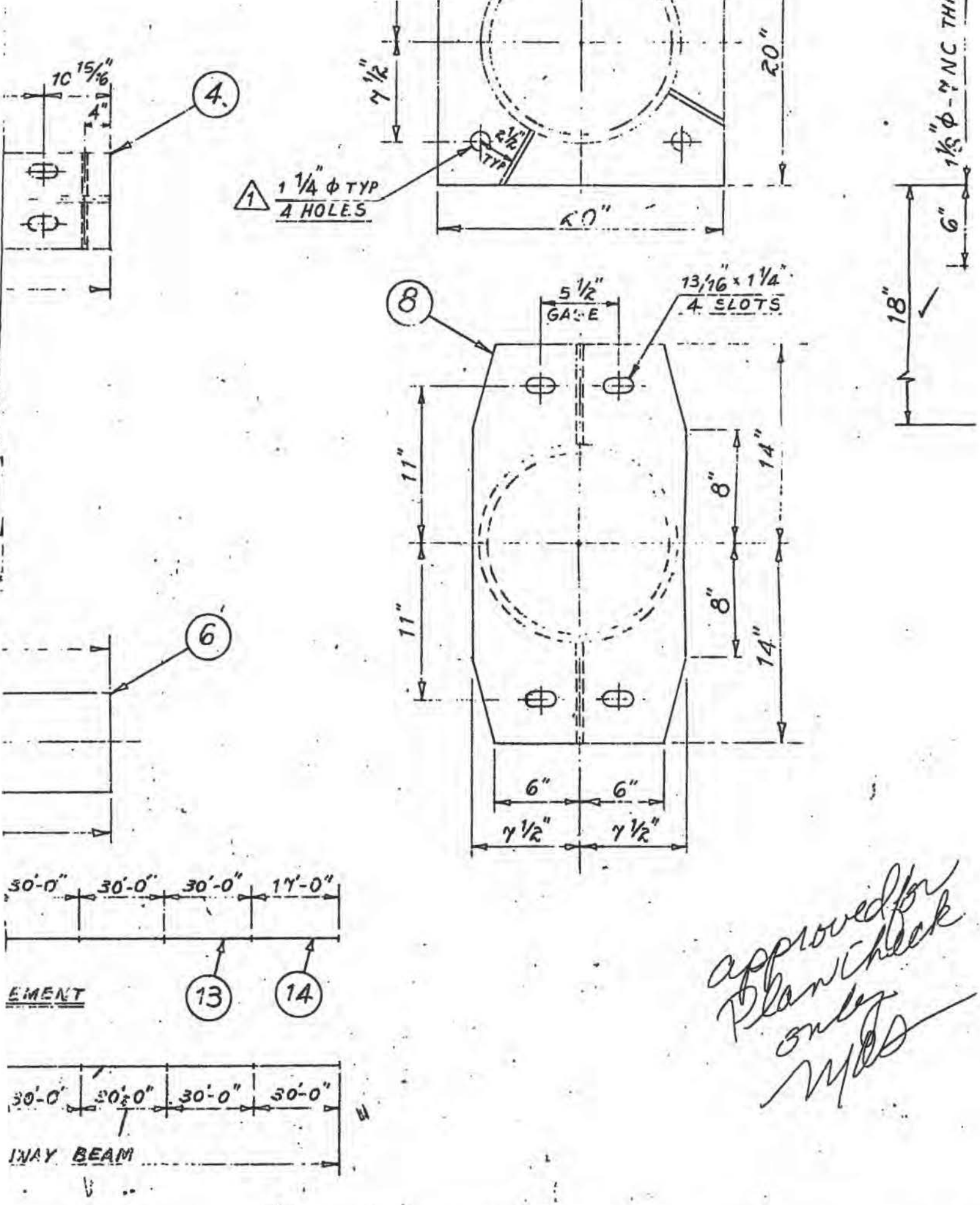

approved for Plan check only

BILL OF MATERIAL FOR ONE - REQD UNE

BILL OF MATERIAL

ITEM	NO. REQ'D.	DESCRIPTION	FT.	IN.	MAT'L.	WEIGHT #
1	1	W16 x 67 #	41	9 15/16	A-36	3205
2	1	W16 x 67 #	41	3 7/8	A-36	2769
3	7	W16 x 67 #	41	11 7/8	A-36	22512
4	1	W16 x 67 #	41	1 15/16	A-36	2758
6	2	W16 x 67 #	23	9 15/16	A-36	3134
7	24	PIPE 14"Φ SCH 30 LATE	SEE DRG NO - M4434-202			20491
8	24	PL 3/4 x 15	2	4	A-36	2117
9	24	PL 1 1/2 x 20	1	8	A-36	4032
10	96	PL 3/8 x 4	1	0	A-36	434
11	48	PL 3/8 x 7	1	0	A-36	423
12	68	PL 3/8 x 4 7/8	1	3	A-36	522
13	16	RAIL 30 #/YD ASCE	30	0	A-36	4800
14	2	RAIL 30 #/YD ASCE	17	0	A-36	340
15	536	HOOK BOLTS @ 2'-0" PAIR. DRG NO:- HB-330				134
16	96	BOLT 3/4"Φ x 2 1/2" LG. HIGH STRENGTH A-325 WITH HARDENED WASHER				30
17	1	RUNWAY END STOP DRG NO:- B4434-201				204

(12)

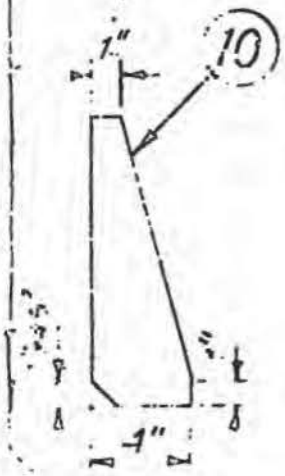

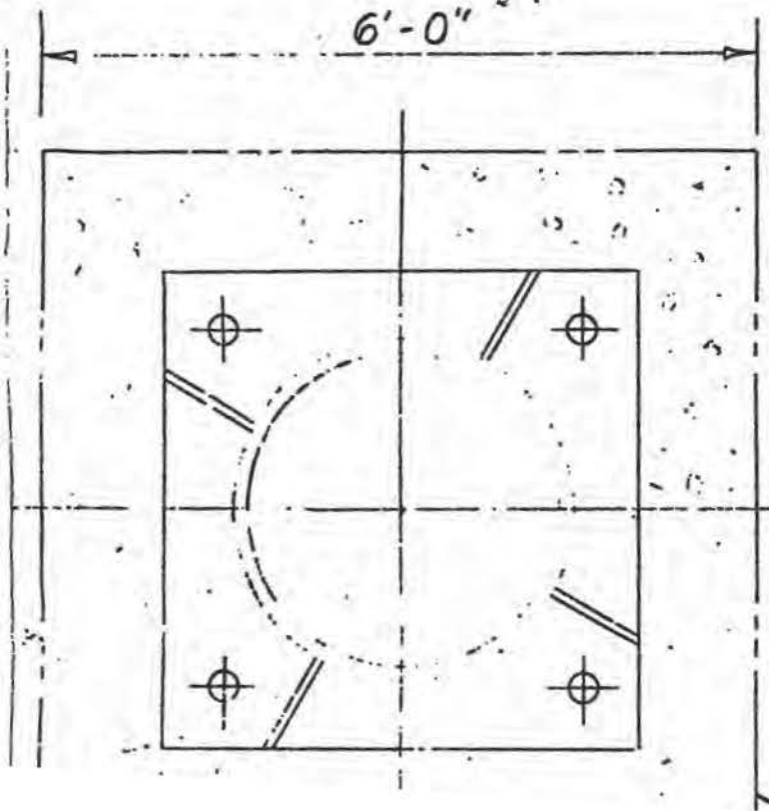

TOTAL = 67965 LBS

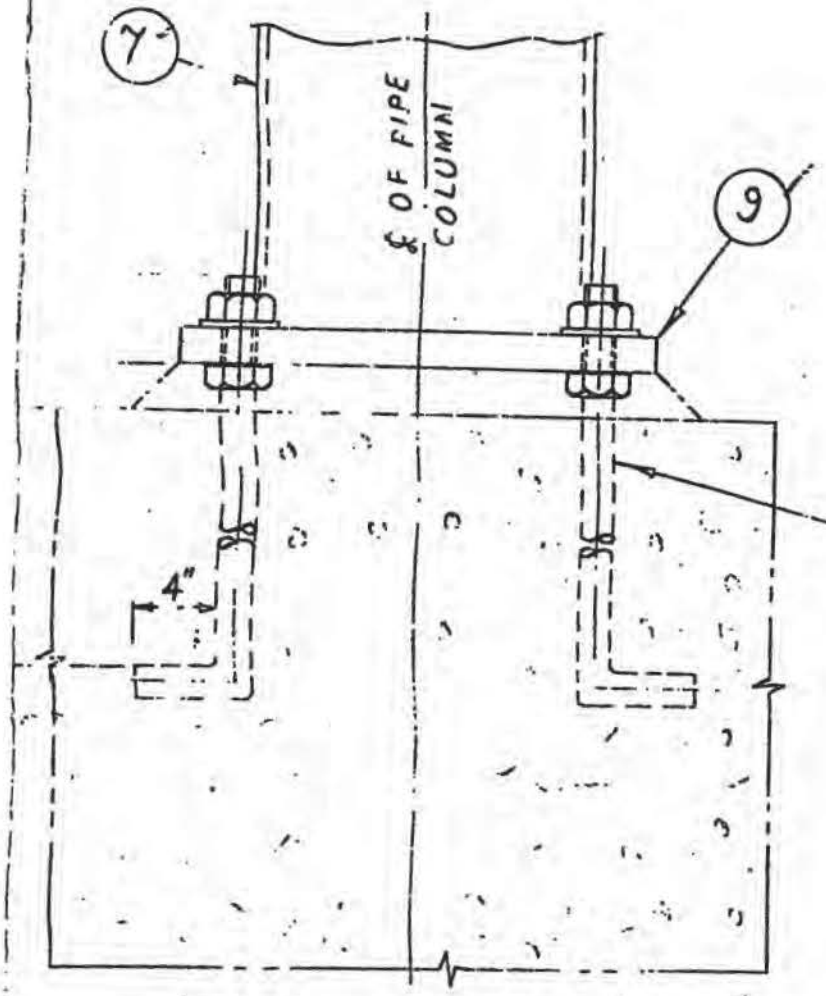

DIVISION OF BUILDING AND SAFETY
CITY OF NORWALK
APPROVED UNDER ARTICLE VIII
SECTION 8100
NORWALK MUNICIPAL CODE

DEC 15 1980

This set of plans and specifications MUST be kept on the job at all times and it is unlawful to make any changes or alterations on same without written permission from the Division of Building and Safety, City of Norwalk. The stamping of this plan and specifications SHALL NOT be held to permit or to be an approval of the violation of any provisions of any City Ordinance or State Law.

EMB

1

1 1/8" Φ ANCHOR BOLT x 18"
WITH TWO NUTS &
ONE HEAVY WASHER
BY OTHERS
A-307, Ys = 36 KSI

Show Col height,
17 1/2 ft max

NOTES:-

1. PAINT STANDARD ONE COAT ENAMEL GREY.

REGISTERED PROFESSIONAL ENGINEER
ALFRED L. BRADLEY
No. 9621
CIVIL
STATE OF CALIFORNIA

7'-2" WAS 6'-5" 9'-1" SPAN WAS 60'-0" 8'-9" WAS 8'-7"	11-24-80
SIZE OF ANCHOR BOLTS CHANGED TO 1 1/8" Φ	11-17-80
DESCRIPTION	DATE

TITLE: 10 TON RUNWAY DETAILS

CUSTOMER FOR: WESTERN PIPING DIVISION

ACCO

Crane Hoist Engineering Corp.

A Subsidiary of Acco Industries Inc.

Crane Hoist Engineering Corp.
12140 Bellflower Boulevard, Downey, California 90241 (213) 862-8101
426 Hester Street, San Leandro, California 94577 (415) 562-3075
Crane Hoist Corp.
7710 Romea Street, Houston, Texas 77028 (713) 675-0996

SCALE	DRAWN BY	APPROVED BY	SIMILAR TO
1/2", 1 1/2"	Nayan	V.T.	M 4434-401
DATE	CHECKED BY	JOB NO.	DRAWING NO.
10-15-80		M 4434-401	2

76A663
CE-806G (2-80)

APPLICATION FOR ELECTRICAL PERMIT

COUNTY OF LOS ANGELES — BUILDING AND SAFETY

1

WORKERS' COMPENSATION DECLARATION

I hereby affirm that I have a certificate of consent to self insure, or a certificate of Workers' Compensation Insurance, or a certified copy thereof (Sec. 3800, Lab. C.)

Policy No. C15220259 Company INA

☐ Certified copy is hereby furnished.

☑ Certified copy is filed with the county building inspection department.

Date 9-15-80 Applicant [signature]

CERTIFICATE OF EXEMPTION FROM WORKERS' COMPENSATION INSURANCE

(This section need not be completed if the work involved by the permit is for one hundred dollars ($100) or less.)

I certify that in the performance of the work for which this permit is issued, I shall not employ any person in any manner so as to become subject to the Workers' Compensation Laws.

Date _____ Applicant _____

NOTICE TO APPLICANT: If, after making this Certificate of Exemption, you should become subject to the Workers' Compensation provisions of the Labor Code, you must forthwith comply with such provisions or this permit shall be deemed revoked.

LICENSED CONTRACTORS DECLARATION

I hereby affirm that I am licensed under provisions of Chapter 9 (commencing with Section 7000) of Division 3 of the Business and Professions Code, and my license is in full force and effect.

License Number 360610 Lic. Class C-10

Contractor [signature] Date 9-15-80

HOME OWNER-BUILDER DECLARATION

I hereby affirm that I am exempt from the Contractor's License Law for the following reason (Section 7031.5, Business and Professions Code):

☐ I, as owner of the property, will do the work and the structure is not intended or offered for sale (Section 7044, Business and Professions Code).

CONSTRUCTION LENDING AGENCY

I hereby affirm that there is a construction lending agency for the performance of the work for which this permit is issued (Sec. 3097, Civ. C.).

Lender's Name _____

Lender's Address _____

I certify that I have read this application and state that the above information is correct. I agree to comply with all County ordinances and State laws regulating Electrical wiring, and hereby authorize representatives of this County to enter upon the above-mentioned property for inspection purposes.

[signature] 9-15-80
Signature of Permittee Date

FOR APPLICANT TO FILL IN	EACH	NO.	FEE	
New Residential Bldgs. & Pools	$	—	$	
1 & 2-Family, Sq. Ft.		—		
Multi-family Sq. Ft.				
Residential Swimming Pools				
Outlets: Rec. 98 Light 129 Sw. —	50¢	20	10	00
Total No. _____ First 20				
Additional	30¢	207	62	10
Lighting Fixtures First 20	50¢	20	10	00
Total No. 129 Additional	30¢	109	32	70
Fixed Appliances Not Over 1 HP				
Range ___ Heater ___ D.W. ___				
Oven ___ Dryer ___ W.M. ___				
Top ___ FAU ___ W.H. ___				
Hood ___ Fan ___ Other ___				
Disp. ___ Room Air Cond. ___				
Power Apparatus & Large Appliances				
Size & Type HP, KW, KVA, or KVAR				
10 Up to 1 Incl.	2.50	10	25	00
22 Over 1 to 10 Incl.	5.00	22	110	00
6 Over 10 to 50 Incl.	12.50	6	75	00
___ Over 50 to 100 Inc.				
___ Over 100				
Services				
0-200 Amp. Under 600 V				
201-1000 Amp. Under 600 V				
Over 1000 Amp. or Over 600 V	50.00	1	50	00
Temp. Power Pole & Appurtenances				
Sign with One Branch Circuit				
Additional Sign Branch Circuits				
Misc. Conduits & Conductors				
Other (See Complete Fee Schedule)				
PERMIT FEE (Sub-Total)			374	80
PLAN CHECKING FEE (One-Fourth Permit Fee)			93	70
PERMIT ISSUING FEE			7	00
TOTAL FEE			381	80

SEE REVERSE FOR EXPLANATORY LANGUAGE

JOB ADDRESS 14830 CARMENITA RD.
LOCALITY NORWALK, CA
NEAREST CROSS STS. EXCELSIOR
OWNER OR FIRM NAME LEMKE-JEWELL IND EL.
MAIL ADDRESS 1641 W. COLLINS AV
CITY ORANGE Tel No. 633-3640
PLAN CHECK APPLICANT ABOVE
ADDRESS
CITY Tel No.
PERMIT APPLICANT ABOVE
ADDRESS
CITY Tel No.
LICENSE OR REG. NUMBER 360610 Class C-10
DISTRICT NO. 4.06
PROCESSED BY [signature]
FINAL DATE 1-30-81
FINAL BY [signature]

INSPECTOR COPY

VALIDATION

28143A
#00098
J09370
P09370
09.16-80

28640A
#00002
J38180
P38180
J1.10-80

APPROVALS	DATE	INSPECTOR'S SIGNATURE
TEMP. POWER POLE		
UNDERSLAB WORK		
ROUGH CONDUIT		
WIRING		
FIXTURES		
POWER AUTHORIZED		
UTILITY CO. NOTIFIED		
FINAL	Enter on Front	

NOTES

Compressor Room OK 11-25-80 [illegible]
Underground Conduit OK 1-9-81 Lynott

[illegible]
[illegible]
[illegible]
[illegible]
[illegible]

[illegible]
[illegible]
[illegible]
[illegible]
[illegible]

OWNER-BUILDER DECLARATION

I hereby affirm that I am exempt from the Contractor's License Law for the following reason *(Section 7031.5, Business and Professions Code): Any city or county which requires a permit to construct, alter, improve, demolish, or repair any structure, prior to its issuance, also requires the applicant for such permit to file a signed statement that he is licensed pursuant to the provisions of the Contractor's License Law (Chapter 9 (commencing with Section 7000) of Division 3 of the Business and Professions Code) or that he is exempt therefrom and the basis for the alleged exemption. Any violation of Section 7031.5 by any applicant for a permit subjects the applicant to a civil penalty of not more than five hundred dollars ($500).:*

☐ I, as owner of the property will do the work, and the structure is not intended or offered for sale.

(Sec. 7044, Business and Professions Code: The Contractor's License Law does not apply to an owner of property who builds or improves thereon, and who does such work himself provided that such improvements are not intended or offered for sale. If, however, the building or improvement is sold within one year of completion, the owner-builder will have the burden of proving that he did not build or improve for the purpose of sale.)

I am exempt under Sec. _____,

B & P.C. for this reason _____

_____

Date _____

Owner _____

Rick Miller

LEMKE - JEWELL
INDUSTRIAL ELECTRIC, INC.



GORDON JEWELL E.E.
Vice - President and General Manager

1641 W. COLLINS AVENUE
ORANGE, CALIF. 92667

(714) 633-3640
C-10 #360610

JOB ADDRESS 14830 Carmanita

OWNER

Canopy lighting OK
W & N sides.

11-12-80 [signature]

DATE

INSPECTOR'S SIGNATURE


LEMKE - JEWELL
INDUSTRIAL ELECTRIC, INC.
BILL CLOTHIER
General Manager
1641 W. COLLINS AVENUE
ORANGE, CALIF. 92667
(714) 633-3640
C-10 #360610

ORKERS' COMPENSATION DECLARATION

irm that I have a certificate of consent to self ertificate of Workers' Compenstion Insurance, or py thereof (Sec. 3800, Lab. C.)

-2996 Company Fairmont Ins. Co

ed copy is hereby furnished.

ed copy is filed with the county building inspec- epartment.

8/80 Applicant Gilbert Boekestein

FICATE OF EXEMPTION FROM WORKERS' COMPENSATION INSURANCE

need not be completed if the permit is for one lars ($100) or less.)

t in the performance of the work for which this ued, I shall not employ any person in any manner ome subject to the Workers' Compensation Laws.

_____ Applicant _____

APPLICANT: If, after making this Certificate of you should become subject to the Workers' on provisions of the Labor Code, you must forth- y with such provisions or this permit shall be oked.

ICENSED CONTRACTORS DECLARATION

irm that I am licensed under provisions of Chapter 9 g with Section 7000) of Division 3 of the Business and Code, and my license is in full force and effect.

nber 147192 Lic. Class B-1

Gilbert Boekestein 12/8/80

exempt from the licensing requirements as I am a sed architect or a registered professional engineer g in my professional capacity (Section 7051, ness and Professions Code).

No._____ Date_____

OWNER-BUILDER DECLARATION

firm that I am exempt from the Contractor's License e following reason (Section 7031.5, Business and Code):

s owner of the property, or my employees with es as their sole compensation, will do the work and structure is not intended or offered for sale (Section , Business and Professions Code).

owner of the property, am exclusively contracting licensed contractors to construct the project (Sec- 7044, Business and Professions Code).

CONSTRUCTION LENDING AGENCY

firm that there is a construction lending agency for mance of the work for which this permit is issued Civ. C.).

ame _____

ddress _____

at I have read this application and state that the rmation is correct. I agree to comply with all County and State laws relating to building construction, y authorize representatives of this County to enter bove-mentioned property for inspection purposes.

t Boekestein 12/1/80

ature of Applicant or Agent Date

APPLICATION FOR ...NG PERM

COUNTY OF LOS ANGELES ...LDING AND SAFETY

FOR APPLICANT TO FILL IN

BUILDING ADDRESS 14830 CARMENITA

CITY NORWALK CAL ZIP 90701

SIZE OF LOT NO. OF BLDGS. NOW ON LOT

TRACT BLOCK LOT NO.

OWNER WESTERN PIPING DIV TEL. NO.

ADDRESS 2450 E. 53RD St.

CITY Los Angeles Ca ZIP 90059

ARCHITECT OR ENGINEER TEL. NO.

ADDRESS

CONTRACTOR GILBERT BOEKESTEIN TEL. NO. 865-3058

ADDRESS 18417 HORST AVE LIC. NO. 147192

CITY ARTESIA CAL LIC. CLASS B-1

SQ. FT. SIZE NO. OF STORIES NO. OF FAMILIES CHECK ONE

DESCRIPTION OF WORK Build Rooms for Tools, Maint, Rods & Bond Install Walls for Offices

NEW ☐ ADD ☐ ALTER ☐ REPAIR ☐ DEMOL. ☐

USE OF EXISTING BLDG. INDUSTRIAL

APPLICANT (PRINT) GILBERT BOEKESTEIN TEL. NO. 865-3058

ADDRESS 18417 HORST AVE. ARTESIA

PRESENT BUILDING ADDRESS 14830 CARMENITA

LOCALITY NORWALK CAL 90701

MOVING CONTRACTOR TEL. NO.

ADDRESS

REQUIRED SET BACK	YARD	HWY	TOTAL SETBACK FROM PROP. LINE	EXIST. WIDTH
FRONT P.L.				
SIDE P.L.				

P.C. Fee $ 121.60 Permit Fee 152.00

Issuance Fee 7.00

Investigation Fee Total Fee 159.00

SEE REVERSE FOR EXPLANATORY LANGUAGE

BUILDING ADDRESS 14830 Carmen...

LOCALITY Norwalk

NEAREST CROSS ST. Excelsior

ASSESSOR MAP BOOK PAGE

USE ZONE M-2 MAP NO. 3534

SPECIAL CONDITIONS

DISTRICT 4.06 GROUP B-2 TYPE CONST. V FIRE ZONE III

STATISTICAL CLASSIFICATION CLASS NO. 22 DWELL. UNITS

SEWER MAP BK. PG.

VALUATION $12,000.00

$

FINAL DATE 1-30-81

FINAL By [signature]

SILVER CREST 714 734 6610 (714) 761 5111

PC# 88 $121 12-1

Date	No.	Date	

OK 12-11-80 Lynott

DRY WALL Hall + Rooms OFF

HALL OK 12-15-80 Lynott

Approvals	Required		Date Received or Approved
	Yes	No	
ter Certificate			
alth Department			
Department			
ding			
ological			
lestrian Protection nce) (Canopy)			
cial Inspection nc.) (Masonry) (Welding)			
Drainage			
king			
Pads + Steel	12-23-80		Lynott

Approvals	Date	Inspector's Signature
cation— etback & Yards)		
undations		
ab		
ame	12-9-80	Lynott (OFFICE)
ergy Insulation		
th/Drywall— Interior		
th—Exterior		
ouse Number— rrect & Posted		
nal— ter on Front		

or repair any structure, prio
the applicant for such perm
that he is licensed pursuant
tractor's License Law (Chap
tion 7000) of Division 3 of
Code) or that he is exempt th
alleged exemption. Any vio
any applicant for a permit su
penalty of not more than fi

☐ I, as owner of the pro
wages as their sole compens
the structure is not intended
Business and Professions Co
Law does not apply to an o
or improves thereon, and w
through his own employe
provements are not inten
however, the building or im
year of completion, the o
burden of proving that he
the purpose of sale).

☐ I, as owner of the pro
ting with licensed contractor
7044), *Business and Profess*
License Law does not apply
builds or improves thereon,
projects with a contractor
Contractor's License Law).

☐ I am exempt under Se

reason_____

Date_____

INSPECTO

BUILDING AND SAFETY DIVISION

PLAN CORRECTION SHEET

14830 Cormenita — BUILDING ADDRESS — Norwalk — LOCALITY

Western Piping Div — OWNER — MAIL ADDRESS — CITY — TEL. NO.

Alfred Bradley — ARCHITECT OR ENGINEER — C-9621 — 714-828-5881 — TEL. NO.

Your application for a permit, together with plans and specifications, has been examined and you are advised that the issuance of a permit is withheld for the reasons hereinafter set forth.
The approval of plans and specifications does not permit the violation of any section of the Building Code, or other County Ordinance or State Law.

USE OF STRUCTURE	TYPE	GROUP	STY.	USE ZONE
Crane Structure				Z.E.C. NO.
VALUATION $ 50,000	AREA SQ. FT.	VALUATION PER SQ. FT. $		P.P. NO.

1. The WF 16x64 dimensions used on the calculations do not appear to match those in the AISC manual. Therefore the stresses calc'd may not be adequate Also since the span exceeds the 19.4' max unsupported compression flange requirement a reduced allowable stress per L.A.C. Bldg Code Sec 2702 a-4 Formula 2-7 is required.
2. Combined stresses of vert & hor. loads appear to be too large
3. Clarify WF 16x67 shown on plans with WF shown on calc's W 16x64 (?)
4. Show on the plan M 4434-401 the max column height.

INDICATE IN THIS SPACE ON WHAT SHEET OR PAGE CORRECTIONS ARE MADE.

RETURN THIS SHEET WITH ALL ORIGINAL AND REVISED PLANS AND SPECIFICATIONS WHEN CORRECTIONS HAVE BEEN MADE.

Checked by Edwin J. Bargeman 12/5/80 Date — Rechecked and Approved Edwin J. Bargeman Date

ALFRED L. BRADLEY
CIVIL ENGINEER
3115 W. PASO ROBLES DR.
ANAHEIM, CALIF. 92804
PHONE (714) 828-5881

REGISTERED PROFESSIONAL ENGINEER ALFRED L. BRADLEY No. 9621 Bradley CIVIL STATE OF CALIFORNIA

10 TON FREESTANDING CRANE RUNWAY FOR ACCO CRANE HOIST ENGINEERING CORP.

JOB LOCATION @ 14830 CARMENITA, NORWALK, CA.

ACCO REF. DRWNG M4434-401. DTD. 10-15-80.

BY ACCO

SPECS & LOADS

1979 UBC

CRANE - 5TON TOP RIDING DOUBLE GIRDER - 60' SPAN.
CRANE RUNWAY CAPACITY - (2) 5TON CRANES, BUMPER TO BUMPER ON RUNWAY.

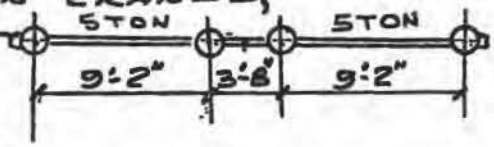

WT. EA. 5TON HOIST & TROLLEY = 2490#
WT. EA. 5TON CRANE = 18030#
CRANE WHEEL LD. W/O IMPACT = 10752# (USE 11K)

DESIGN

IMPACT @ 10% WITH PENDANT-CONTROLLED FRAME.
LATERAL = $\frac{20\% \text{ OF WT. OF HOIST + LL}}{4 \text{ WHEELS.}}$
LONGITUDINAL = 10% OF WHEEL LDS. (NEVER CRITICAL).

RUNWAY BEAM

L = 24.0', L_u < 19.4', W16x67

A = 19.7 in²
d = 16.33".
Web = .395"
FL = 10.235
Flt = .665
I_x = 954 in⁴
S_x = 117 in³
r_x = 6.96"
I_y = 119 in⁴
S_y = 23.2 in³
r_y = 2.46"
J = 6.99 in⁴
C_w = 7300 in⁶

VERTICAL + LATERAL

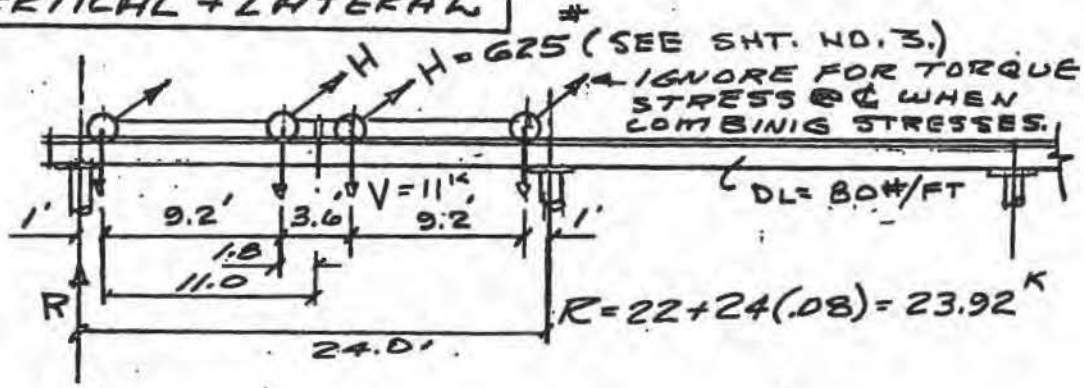

R = 22 + 24(.08) = 23.92 K

VERTICAL STRESS

V = 11K @ 4 PLACES

↓ M_L = [22x12] - 11[11+1.8] = 123.2 (1-K)
+ .08x24²/8 = 5.8
129.01-k

↓ STATIC $f_b = \frac{129.01 \times 12}{117} = 13.232$ KSI ✓

↓ IMPACT $f_b \approx 1.10 \times 13.232 = 14.555$ (-) KSI ✓

ALFRED L. BRADLEY
CIVIL ENGINEER
3115 W. PASO ROBLES DR.
ANAHEIM, CALIF. 92804
PHONE (714) 828-5881

REGISTERED PROFESSIONAL ENGINEER ALFRED L. BRADLEY No. 9621 Bradley CIVIL STATE OF CALIFORNIA

RUNWAY BEAM (CONT'D.)

LATERAL STRESS

ROARK Table II, p. 177, Case 17 for K.

$a = 10.235"$
$b = 0.665"$
$c = 15.000"$
$d = 0.395"$
$r = 0.063"$
$t = 0.395"$ ($d < b$)
$t_1 = 0.665$ ($b > d$)

$h = 15.665"$
$I_y = 119\ in^4$
$E = 29 \times 10^6$
$G = 12 \times 10^6$
$A_{flange} = 6.806\ in^2$
$S_{flange} = 11.61\ in^3$
$D = .750"$

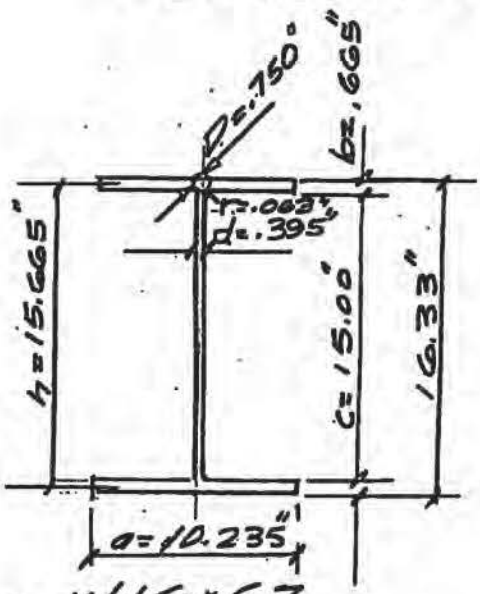

W16×67

$$K_1 = (10.235)(.665)^3\left[\frac{1}{3} - \left[.21\left(\frac{.665}{10.235}\right)\left(1 - \frac{.665^2}{12(10.235)^4}\right)\right]\right]$$

$K_1 = .962$

$K_2 = \frac{1}{2}[15.000 \times .486^2] = 1.771$

$\alpha = \frac{.395}{.665}\left[.15 + .1\left(\frac{.063}{10.235}\right)\right] = .089$

$K = 2(.962) + (1.771) + 2(.089)(.75)^4 =$ **3.752**

ROARK, p. 182 FORMULAS BY TIMOSHENKO (REF. 5)

$T = .625 \times 11.2" = 7^{11\text{-}K}$ $\quad l = \frac{244}{2} - 4 = 140"$

$$A = \frac{1}{2}h\left[\frac{I_y E}{KG}\right]^{1/2} = \frac{15.665}{2}\sqrt{\frac{119 \times 29 \times 10^6}{3.752 \times 12 \times 10^6}} = 68.57$$

$$\text{Max } M_b = \frac{TA}{h}\tanh\frac{l}{A} = \frac{7 \times 68.57}{15.665}\left[\tanh\frac{140}{68.57}\right] = 29.65^{11\text{-}K}$$

($\tanh \frac{140}{68.57} = .967$)

Max S = 29.65 / 11.61 = 2.554 KSI

COMBINE STRESS = 13.232 + 2.554 = 15.786 KSI

$$F_b = \frac{12000 \times 1}{280 \times 16.33/6.806} = 17.862\ KSI > 15.786$$

W16×67 O.K.

ALFRED L. BRADLEY
CIVIL ENGINEER
3115 W. PASO ROBLES DR.
ANAHEIM, CALIF. 92804
PHONE (714) 828-5881

REGISTERED PROFESSIONAL ENGINEER — ALFRED L. BRADLEY — No. 9621 — CIVIL — STATE OF CALIFORNIA

RUNWAY POSTS

14"ϕ O.D. SCHED 30
ASTM A53, YS = 30 KSI

t = .375"
wt = 55#/FT
A = 16.05 in²
I = 372.8 in⁴
S = 53.2 in³
r = 4.82"
F_b = 18 KSI

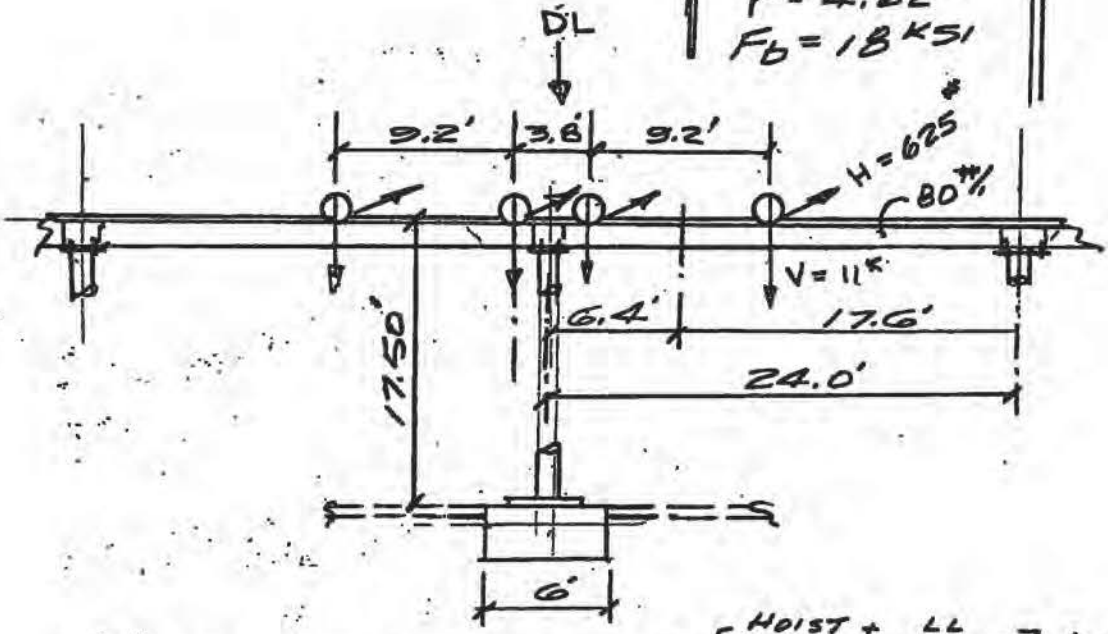

H = LAT./WHEEL = .20V = .20 [2490 (HOIST) + 10000 (LL)] / 4 = 625 #/WHEEL.

H_{COL} = [2×625] + 2[625 (13/24)] = 1927 #, M_b = 1927 × 17.5 = 33724 I-#

DL = (24 × .080) (RUNWAY) + .900 (POST) + 2[22 (17.6/24)] (LL) = 35.09 K

f_b = 33724 × 12 / 53.2 = 7607 PSI, F_b = 24 KSI

f_a = 3509 / 16.05 = 2186 PSI

Kl/r = 2 × 17.5 × 12 / 4.82 = 87.1 < C_c = 126 for F_y = 36 KSI

$F.S = \frac{5}{3} + \left[\frac{3 \times 87.1}{8 \times 126}\right] - \left[\frac{87.1^3}{8 \times 126^3}\right] = 1.967$

$F_a = \left[\frac{1 - \left(\frac{87.1^2}{2 \times 126^2}\right)}{1.967}\right] 36000 = 13929$ KSI

COMBINED STRESS O.K.

ALFRED L. BRADLEY
CIVIL ENGINEER
3115 W. PASO ROBLES DR.
ANAHEIM, CALIF. 92804
PHONE (714) 828-5881

REGISTERED PROFESSIONAL ENGINEER ALFRED L. BRADLEY No. 9621 CIVIL STATE OF CALIFORNIA

BASEPLATE

USE 20"SQ x 1 1/2" TH. PL.
(Bending stresses low.)

CK. 5/16" weld root-shear w/o stiffs.

$$\frac{5.66\,M_b}{\pi \cdot q \cdot d^2} = \frac{5.66 \times 33724 \times 12}{\pi \times 5/16 \times 14^2} = 11904 \text{ psi} \checkmark$$

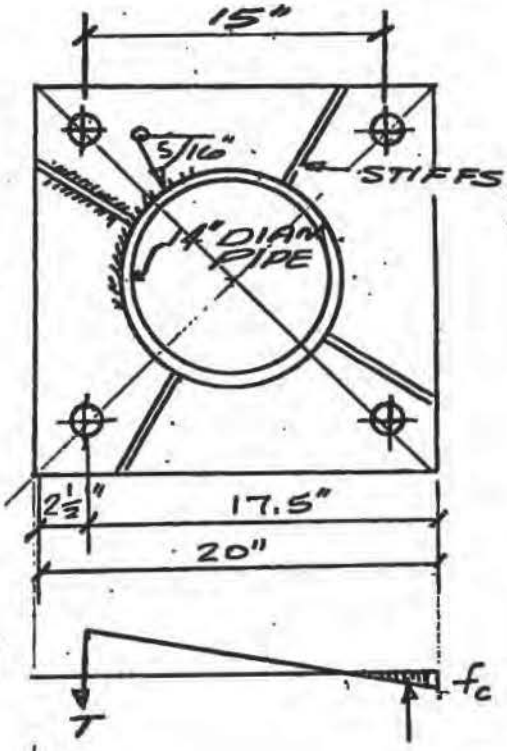

ANCHOR BLTS.

1 1/8" ϕ x 18" A307-7NC - F_y = 20 KSI

[TREAT B.P. AS CONC. BM. SECTION TO DETERMINE BLT. T & CONC. f_c.]

$b = 20"$, $d = 17.5"$, $A_s = 2 \times .7633 = 1.5266 \text{ in}^2$.

$n = 11$, $M = 33.723$ 1-K

$$m = q = \frac{nA_s}{bd} = \frac{11 \times 1.5266}{20 \times 17.5} = .048 \begin{cases} k = .235 \\ j = .922 \end{cases}$$

$$f_s = \frac{12000 \times 33723}{.922 \times 17.5 \times 1.5266} = 16435 \text{ psi}$$

T = PULLOUT DUE LAT. = $16435 \times .7633 = 12544$ #/BOLT.

$$f_c = \left[\frac{16435}{11}\right] \times \left[\frac{.235}{1-.235}\right] = 459 \text{ psi}$$

COMBINED LOADS

$$\text{BOLT PULLOUT} = 12544 - \left[\frac{35090}{4}\right]_{DL} = 3772 \text{ \#} \quad \text{(LOW)}$$

$$\text{CONC. BRNG.} = \left[\frac{35090}{20 \times 20}\right] + 459 = 547 \text{ psi} < 700 \text{ psi}$$

ALFRED L. BRADLEY
CIVIL ENGINEER
3115 W. PASO ROBLES DR.
ANAHEIM, CALIF. 92804
PHONE (714) 828-5881

REGISTERED PROFESSIONAL ENGINEER
ALFRED L. BRADLEY
No. 9621
CIVIL
STATE OF CALIFORNIA

FOUNDATIONS @24' O.C.

1,500 PSF SOIL BEARING DESIGN.

6'x9'x2'TH CONC. PAD

(2-WAY FTG.)

$A = 6 \times 9 = 54\ ft^2$

$S_y = 9 \times 6^2/6 = 54\ ft^3$

$\overrightarrow{M} = 33.723^{1-K}$

$\downarrow P = 35.090^{K}$ FTG. DL.

$P/A = [35.09/54] + .3 = .950\ KSF$

$\frac{M}{S} = 33.723/54 = .625$

$1.575\ KSF \approx 1.500$ ✓

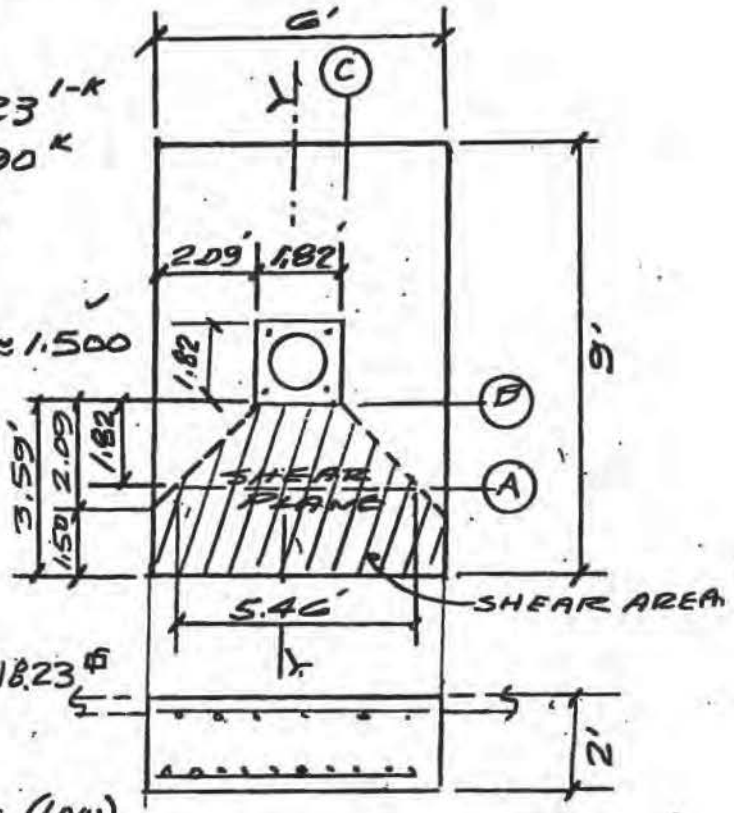

REBARS

$S.P._b = 1575 - 300 = 1275\ PSF$

$q = 1.483$ $\quad B = .80$

$d = 20"\ min.$ $\quad \phi = .90$ bending.

$\phi = .85$ (V & U).

Shear area $= [6 \times 3.59] - \left[\frac{1.82 \times 1.82}{2}\right] = 18.23\ ft^2$

$V@A = 18.23 \times 1275 = 23243\#$

$V = \left(\frac{23243}{5.46}\right) / .85 \times 12 \times 20 = 21\ psi$ (Low)

$M_b@B = 1275 \times \overline{3.59}^2/2 = 8216^{1-\#/FT}$

$A_s = \frac{8.216(.85)}{.90 \times 1.483 \times 20} = .262\ in^2/FT \rightarrow$ #4@8" ✓ 5%

$M_b@C = 1275 \times \overline{2.09}^2/2 = 2785^{1-\#}$

$A_s = \frac{2.785(.85)}{.90 \times 1.483 \times 20} = .089\ in^2/FT \rightarrow$ #4@16"

WITH CRANE LATERAL

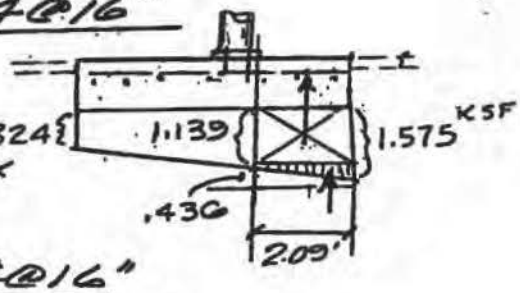

$M_b/FT. = \left[1.139 \times \frac{2.09^2}{2}\right] + \left[.436 \times \frac{2.09^2}{3}\right] = 3.122^{1-K}$

$A_s = \frac{3.122}{.90 \times 1.483 \times 20} = .117\ in^2/FT \rightarrow$ #4@16"

TOP BARS

REGISTERED PROFESSIONAL ENGINEER
ALFRED L. BRADLEY
No. 962I
CIVIL
STATE OF CALIFORNIA

ALFRED L. BRADLEY
CIVIL ENGINEER
3115 W. PASO ROBLES DR.
ANAHEIM, CALIF. 92804
PHONE (714) 828-5881

10 TON FREESTANDING CRANE RUNWAY FTGS. 14830 CARMENITA, NORWALK, CA. (ACCO JOB)

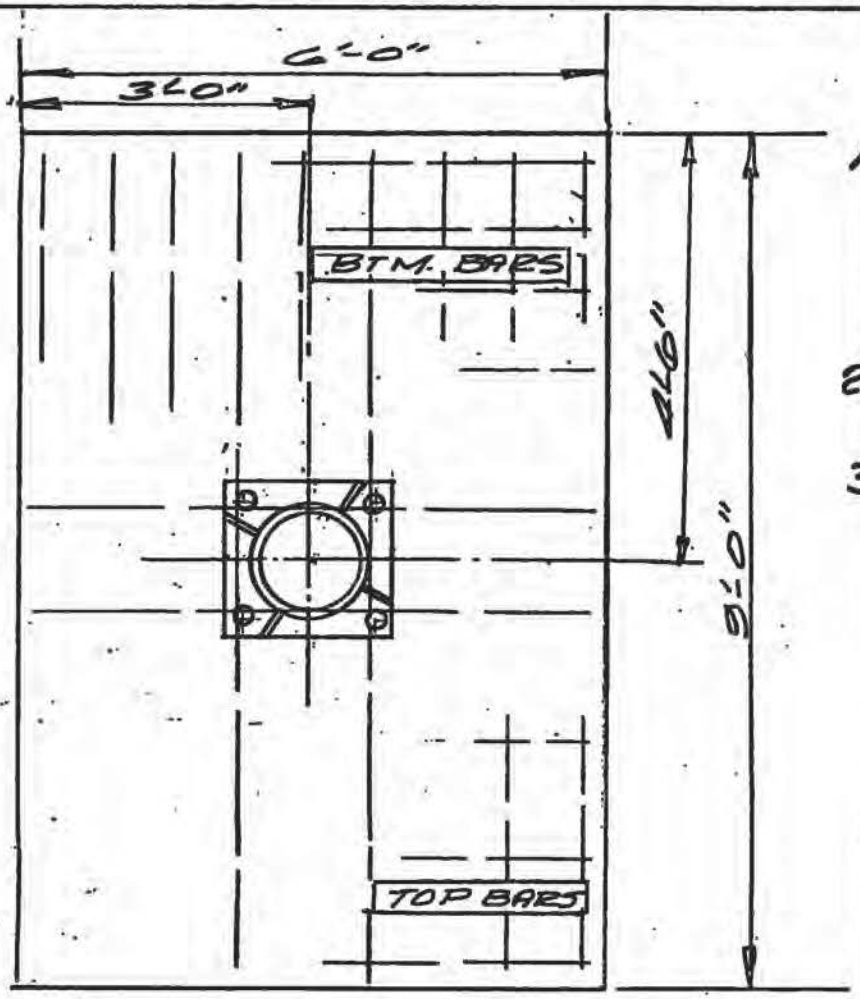

NOTES

1. FTGS. DESIGNED FOR ASSUMED SOIL BRNG. CAPACITY OF 1500 PSF AT 12" BELOW NAT. GR. OR COMPACTED FILL.
2. CONC. - 2000 PSI AT 28 DAYS.
3. REBARS PER ASTM A615 - GRADE 40.

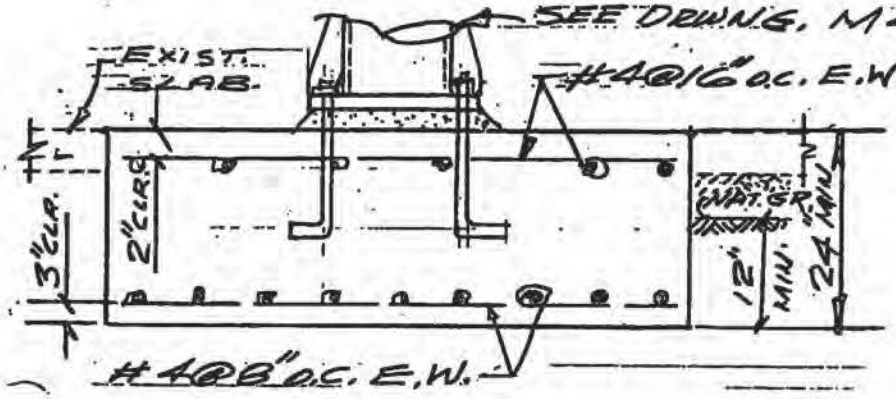

76A663
CE-806G (2-80)

APPLICATION FOR ELECTRICAL PERMIT

COUNTY OF LOS ANGELES — BUILDING AND SAFETY

1

WORKERS' COMPENSATION DECLARATION

I hereby affirm that I have a certificate of consent to self insure, or a certificate of Workers' Compensation Insurance, or a certified copy thereof (Sec. 3800, Lab. C.)

Policy No. C15220269 Company INA.

☐ Certified copy is hereby furnished.

☑ Certified copy is filed with the county building inspection department.

Date 12-9-80 Applicant [signature]

CERTIFICATE OF EXEMPTION FROM WORKERS' COMPENSATION INSURANCE

(This section need not be completed if the work involved by the permit is for one hundred dollars ($100) or less.)

I certify that in the performance of the work for which this permit is issued, I shall not employ any person in any manner so as to become subject to the Workers' Compensation Laws.

Date _____ Applicant _____

NOTICE TO APPLICANT: If, after making this Certificate of Exemption, you should become subject to the Workers' Compensation provisions of the Labor Code, you must forthwith comply with such provisions or this permit shall be deemed revoked.

LICENSED CONTRACTORS DECLARATION

I hereby affirm that I am licensed under provisions of Chapter 9 (commencing with Section 7000) of Division 3 of the Business and Professions Code, and my license is in full force and effect.

License Number 360610 Lic. Class C-10

Contractor [signature] Date 12-9-80

HOME OWNER-BUILDER DECLARATION

I hereby affirm that I am exempt from the Contractor's License Law for the following reason (Section 7031.5, Business and Professions Code):

☐ I, as owner of the property, will do the work and the structure is not intended or offered for sale (Section 7044, Business and Professions Code).

CONSTRUCTION LENDING AGENCY

I hereby affirm that there is a construction lending agency for the performance of the work for which this permit is issued (Sec. 3097, Civ. C.).

Lender's Name _____

Lender's Address _____

I certify that I have read this application and state that the above information is correct. I agree to comply with all County ordinances and State laws regulating Electrical wiring, and hereby authorize representatives of this County to enter upon the above mentioned property for inspection purposes.

[signature] 12-9-80

Signature of Permittee — Date

FOR APPLICANT TO FILL IN	EACH	NO.	FEE	
New Residential Bldgs. & Pools	$	—	$	
1 & 2-Family, Sq. Ft.		—		
Multi-family Sq. Ft.				
Residential Swimming Pools				
Outlets: Rec. 3 Light ___ Sw. 2	50	9	4	50
Total No. ___ First 20 Additional				
Lighting Fixtures First 20 Additional				
Total No. ___				
Fixed Appliances Not Over 1 HP				
Range ___ Heater ___ D.W. ___				
Oven ___ Dryer ___ W.M. ___				
Top ___ FAU ___ W.H. ___				
Hood ___ Fan ___ Other ___				
Disp. ___ Room Air Cond. ___				
Power Apparatus & Large Appliances				
Size & Type HP, KW, KVA, or KVAR				
___ Up to 1 Incl.				
___ Over 1 to 10 Incl.				
___ Over 10 to 50 Incl.				
___ Over 50 to 100 Inc.				
___ Over 100				
Services				
0-200 Amp. Under 600 V				
201-1000 Amp. Under 600 V				
Over 1000 Amp. or Over 600 V				
Temp. Power Pole & Appurtenances				
Sign with One Branch Circuit				
Additional Sign Branch Circuits				
Misc. Conduits & Conductors				
Other (See Complete Fee Schedule)				
~~RELOCATE 2 REC.~~				
PERMIT FEE (Sub-Total)			4	50
PLAN CHECKING FEE (One-Fourth Permit Fee)				
PERMIT ISSUING FEE			7	00
TOTAL FEE			11	50

SEE REVERSE FOR EXPLANATORY LANGUAGE

JOB ADDRESS	14830 CARMENITA RD
LOCALITY	NORWALK
NEAREST CROSS ST	EXCELSIOR
OWNER OR FIRM NAME	LEMKE-JEWELL IND. ELE.
MAIL ADDRESS	1641 W. COLLINS AV.
CITY	ORANGE Tel No. 633 3640
PLAN CHECK APPLICANT	ABOVE
ADDRESS	
CITY	Tel No.
PERMIT APPLICANT	LEMKE JEWELL
ADDRESS	SAME
CITY	Tel No.
LICENSE OR REG. NUMBER	360610 Class C-10
DISTRICT NO.	4.06
PROCESSED BY	[signature]
FINAL DATE	1-30-81
FINAL BY	[signature]

VALIDATION

INSPECTOR COPY

28921A
#00000 2
1 00 11.50
P 00 11.50
J209-80

APPROVALS	DATE	INSPECTOR'S SIGNATURE
TEMP. POWER POLE		
UNDERSLAB WORK		
ROUGH CONDUIT	12-9-80	[illegible]
WIRING		
FIXTURES		
POWER AUTHORIZED		
UTILITY CO. NOTIFIED		
FINAL	Enter on Permit	

NOTES

OWNER-BUILDER DECLARATION

I hereby affirm that I am exempt from the Contractor's License Law for the following reason *(Section 7031.5, Business and Professions Code): Any city or county which requires a permit to construct, alter, improve, demolish, or repair any structure, prior to its issuance, also requires the applicant for such permit to file a signed statement that he is licensed pursuant to the provisions of the Contractor's License Law (Chapter 9 (commencing with Section 7000) of Division 3 of the Business and Professions Code) or that he is exempt therefrom and the basis for the alleged exemption. Any violation of Section 7031.5 by any applicant for a permit subjects the applicant to a civil penalty of not more than five hundred dollars ($500).:*

I, as owner of the property will do the work, and the structure is not intended or offered for sale.

(Sec. 7044, Business and Professions Code: The Contractor's License Law does not apply to an owner of property who builds or improves thereon, and who does such work himself provided that such improvements are not intended or offered for sale. If, however, the building or improvement is sold within one year of completion, the owner-builder will have the burden of proving that he did not build or improve for the purpose of sale.)

I am exempt under Sec. .....

B & P.C. for this reason .....

.....

Date .....

Owner .....

City License W3675

1

APPLICATION FOR BUILDING PERMIT

COUNTY OF LOS ANGELES **BUILDING AND SAFETY**

WORKERS' COMPENSATION DECLARATION

I hereby affirm that I have a certificate of consent to self insure, or a certificate of Workers' Compenstion Insurance, or a certified copy thereof (Sec. 3800, Lab. C.)

Policy No. 402194-80 Company State Comp

☐ Certified copy is hereby furnished.

☒ Certified copy is filed with the county building inspection department.

Date 12-16-80 Applicant Rehmund.

CERTIFICATE OF EXEMPTION FROM WORKERS' COMPENSATION INSURANCE

(This section need not be completed if the permit is for one hundred dollars ($100) or less.)

I certify that in the performance of the work for which this permit is issued, I shall not employ any person in any manner so as to become subject to the Workers' Compensation Laws.

Date _____ Applicant _____

NOTICE TO APPLICANT: If, after making this Certificate of Exemption, you should become subject to the Workers' Compensation provisions of the Labor Code, you must forthwith comply with such provisions or this permit shall be deemed revoked.

LICENSED CONTRACTORS DECLARATION

I hereby affirm that I am licensed under provisions of Chapter 9 (commencing with Section 7000) of Division 3 of the Business and Professions Code, and my license is in full force and effect.

License Number 245592 Lic. Class C-8

Contractor REHMUND CONSTRUCTION Date 12/16/80

☐ I am exempt from the licensing requirements as I am a licensed architect or a registered professional engineer acting in my professional capacity (Section 7051, Business and Professions Code).

Lic. or Reg. No. _____ Date _____

OWNER-BUILDER DECLARATION

I hereby affirm that I am exempt from the Contractor's License Law for the following reason (Section 7031.5, Business and Professions Code):

☐ I, as owner of the property, or my employees with wages as their sole compensation, will do the work and the structure is not intended or offered for sale (Section 7044, Business and Professions Code).

☐ I, as owner of the property, am exclusively contracting with licensed contractors to construct the project (Section 7044, Business and Professions Code).

CONSTRUCTION LENDING AGENCY

I hereby affirm that there is a construction lending agency for the performance of the work for which this permit is issued (Sec. 3097, Civ. C.).

Lender's Name _____

Lender's Address _____

I certify that I have read this application and state that the above information is correct. I agree to comply with all County ordinances and State laws relating to building construction, and hereby authorize representatives of this County to enter upon the above mentioned property for inspection purposes.

X R R McCartney 12-4-80

Signature of Applicant or Agent Date

SEE REVERSE FOR EXPLANATORY LANGUAGE

FOR APPLICANT TO FILL IN

BUILDING ADDRESS 14830 CARMENITA

CITY NORWALK ZIP

SIZE OF LOT NO. OF BLDGS. NOW ON LOT 1

TRACT BLOCK LOT NO.

OWNER WESTERN PIPE TEL. NO.

ADDRESS 14830 CARMENITA

CITY NORWALK ZIP

ARCHITECT OR ENGINEER A BRADLEY TEL. NO. 714 828-5881

ADDRESS 3115 PASO ROBLES B.P.

CONTRACTOR REHMUND TEL. NO. 535-0607

ADDRESS 720 VALLEY "H" LIC. NO. 245592

CITY ANAHEIM CA. LIC. CLASS C-8

SQ. FT. SIZE NO. OF STORIES NO. OF FAMILIES CHECK ONE

DESCRIPTION OF WORK CONCRETE FOOTING FOR EQUIP. ONLY

NEW ☐ ADD ☒ ALTER ☐ REPAIR ☐ DEMOL ☐

USE OF EXISTING BLDG. MFG.

APPLICANT (PRINT) K.R. McCARTNEY TEL. NO. 535-0607

ADDRESS 720 VALLEY "H" ANAHEIM

PRESENT BUILDING ADDRESS

LOCALITY

MOVING CONTRACTOR TEL. NO.

ADDRESS

REQUIRED SET BACK	YARD	HWY	TOTAL SETBACK FROM PROP. LINE	EXIST. WIDTH
FRONT P.L.				
SIDE P.L.				

P.C. Fee $ 188.80 Permit Fee 236.00

Issuance Fee 7.00

Investigation Fee Total Fee 243.00

BUILDING ADDRESS 14830 Carmenita

LOCALITY Norwalk

NEAREST CROSS ST. Excelsior

ASSESSOR MAP BOOK PAGE PARCEL

USE ZONE M-2 MAP NO. 3534

SPECIAL CONDITIONS

DISTRICT 4.06 GROUP B-2 TYPE CONST. Concrete footing FIRE ZONE III PROCESSED BY M Pagan

STATISTICAL CLASSIFICATION CLASS NO. 22 DWELL. UNITS APT. CONDO.

SEWER MAP B BK. PG. 2

VALUATION $ 19000

$

FINAL DATE 1-30-81

FINAL By [signature]

VALIDATION

PC# 8876
23
$ 188.80 ch
12/5/80

INSPECTOR COPY

#8965A
#00001
1 24300
00 24300
1216-80

76 A638A CE803A (REV. 1/80)

JOB ADDRESS 14630 CARMENITA

OWNER

HOLES TO BE EXCAV. TO 24" MINN. AS PER PLAN. HAVE STEEL SET PER PLAN.



DATE

INSPECTOR'S SIGNATURE

1

APPLICATION FOR BUILDING PERMIT

COUNTY OF LOS ANGELES — **BUILDING AND SAFETY**

1

INSPECTOR COPY

WORKERS' COMPENSATION DECLARATION

I hereby affirm that I have a certificate of consent to self insure, or a certificate of Workers' Compenstion Insurance, or a certified copy thereof (Sec. 3800, Lab. C.)

Policy No. _____ Company _____

☐ Certified copy is hereby furnished.

☐ Certified copy is filed with the county building inspection department.

Date _____ Applicant _____

CERTIFICATE OF EXEMPTION FROM WORKERS' COMPENSATION INSURANCE

(This section need not be completed if the permit is for one hundred dollars ($100) or less.)

I certify that in the performance of the work for which this permit is issued, I shall not employ any person in any manner so as to become subject to the Workers' Compensation Laws.

Date _____ Applicant _____

NOTICE TO APPLICANT: If, after making this Certificate of Exemption, you should become subject to the Workers' Compensation provisions of the Labor Code, you must forthwith comply with such provisions or this permit shall be deemed revoked.

LICENSED CONTRACTORS DECLARATION

I hereby affirm that I am licensed under provisions of Chapter 9 (commencing with Section 7000) of Division 3 of the Business and Professions Code, and my license is in full force and effect.

License Number _____ Lic. Class _____

Contractor _____ Date _____

☐ I am exempt from the licensing requirements as I am a licensed architect or a registered professional engineer acting in my professional capacity (Section 7051, Business and Professions Code).

Lic. or Reg. No. _____ Date _____

OWNER-BUILDER DECLARATION

I hereby affirm that I am exempt from the Contractor's License Law for the following reason (Section 7031.5, Business and Professions Code):

☐ I, as owner of the property, or my employees with wages as their sole compensation, will do the work and the structure is not intended or offered for sale (Section 7044, Business and Professions Code).

☐ I, as owner of the property, am exclusively contracting with licensed contractors to construct the project (Section 7044, Business and Professions Code).

CONSTRUCTION LENDING AGENCY

I hereby affirm that there is a construction lending agency for the performance of the work for which this permit is issued (Sec. 3097, Civ. C.).

Lender's Name _____

Lender's Address _____

I certify that I have read this application and state that the above information is correct. I agree to comply with all County ordinances and State laws relating to building construction, and hereby authorize representatives of this County to enter upon the above-mentioned property for inspection purposes.

Joseph F. Caruso 12/5/8

Signature of Applicant or Agent — Date

76 A038A CE800A (REV. 1/80)

FOR APPLICANT TO FILL IN

BUILDING ADDRESS	14830 CARMENITA
CITY	NORWALK, CA. ZIP 90701
SIZE OF LOT	NO. OF BLDGS. NOW ON LOT
TRACT / BLOCK / LOT NO.	
OWNER	WESTERN PIPING DIV. TEL. NO.
ADDRESS	2450 E. 53rd ST.
CITY	LOS ANGELES CA ZIP
ARCHITECT OR ENGINEER	ALFRED L. BRADLEY TEL. NO. 714-888-5881
ADDRESS	315 W. PASO ROBLES DR.
CONTRACTOR	ACCO INDUSTRIES HOIST & CRANE DIV. 213-862-8101
ADDRESS	12140 BELLFLOWER LIC. NO.
CITY	DOWNEY, CA. LIC. CLASS
SQ. FT. SIZE / NO. OF STORIES / NO. OF FAMILIES	CHECK ONE
DESCRIPTION OF WORK	FLOOR SUPPORTED BRIDGE CRANE RUNWAY SUPERSTRUCTURE
USE OF EXISTING BLDG.	NEW ☐ ADD ☐ ALTER ☐ REPAIR ☐ DEMOL ☐
APPLICANT (PRINT)	JOE CARUSO TEL. NO. 213-862-8101
ADDRESS	12140 BELLFLOWER DOWNEY
PRESENT BUILDING ADDRESS	
LOCALITY	
MOVING CONTRACTOR / TEL. NO.	
ADDRESS	

REQUIRED SET BACK	YARD	HWY	TOTAL SETBACK FROM PROP. LINE	EXIST. WIDTH
FRONT P.L.				
SIDE P.L.				

P.C. Fee $ 446.40	Permit Fee 558.00
	Issuance Fee 7.00
Investigation Fee —	Total Fee 565.00

BUILDING ADDRESS	14830 Carmenita
LOCALITY	Norwalk
NEAREST CROSS ST.	Excelsior
ASSESSOR MAP BOOK / PAGE / PARCEL	
USE ZONE	M-2
MAP NO.	3534
SPECIAL CONDITIONS	
DISTRICT	4.06
GROUP	
TYPE * CONST.	
FIRE ZONE	III
PROCESSED BY	
STATISTICAL CLASSIFICATION	CLASS NO. 22 DWELL. UNITS _____
APT.	
CONDO.	

SEWER MAP

BK. PG.

VALUATION

$ 50,000.00

$

FINAL DATE 3-26-81

FINAL By

VALIDATION

RC# 8900

#23

$ 446.40

12/5/80

29.1.1.0A

#00001

J 56500

P 56500

01.12-81

SEE REVERSE FOR EXPLANATORY LANGUAGE

76A663
CE-806G (2-80)

APPLICATION FOR ELECTRICAL PERMIT

COUNTY OF LOS ANGELES

BUILDING AND SAFETY

1 2

WORKERS' COMPENSATION DECLARATION

I hereby affirm that I have a certificate of consent to self insure, or a certificate of Workers' Compensation Insurance, or a certified copy thereof (Sec. 3800, Lab. C.)

Policy No._____ Company_____

☐ Certified copy is hereby furnished.

☒ Certified copy is filed with the county building inspection department.

Date 1-15-80 Applicant Randy Vannay

CERTIFICATE OF EXEMPTION FROM WORKERS' COMPENSATION INSURANCE

(This section need not be completed if the work involved by the permit is for one hundred dollars ($100) or less.)

I certify that in the performance of the work for which this permit is issued, I shall not employ any person in any manner so as to become subject to the Workers' Compensation Laws.

Date_____ Applicant_____

NOTICE TO APPLICANT: If, after making this Certificate of Exemption, you should become subject to the Workers' Compensation provisions of the Labor Code, you must forthwith comply with such provisions or this permit shall be deemed revoked.

LICENSED CONTRACTORS DECLARATION

I hereby affirm that I am licensed under provisions of Chapter 9 (commencing with Section 7000) of Division 3 of the Business and Professions Code, and my license is in full force and effect.

License Number C-10 Lic. Class 360610

Contractor LEMKE JEWELL Date 1-15-80

HOME OWNER-BUILDER DECLARATION

I hereby affirm that I am exempt from the Contractor's License Law for the following reason (Section 7031.5, Business and Professions Code):

☐ I, as owner of the property, will do the work and the structure is not intended or offered for sale (Section 7044, Business and Professions Code).

CONSTRUCTION LENDING AGENCY

I hereby affirm that there is a construction lending agency for the performance of the work for which this permit is issued (Sec. 3097, Civ. C.).

Lender's Name_____

Lender's Address_____

I certify that I have read this application and state that the above information is correct. I agree to comply with all County ordinances and State laws regulating Electrical wiring, and hereby authorize representatives of this County to enter upon the above-mentioned property for inspection purposes.

Randy L Vannay 1-15-80
Signature of Permittee Date

FOR APPLICANT TO FILL IN	EACH	NO.	FEE	
New Residential Bldgs. & Pools				
1 & 2-Family, Sq. Ft._____	$	—	$	
Multi-family Sq. Ft._____		—		
Residential Swimming Pools				
Outlets: Rec.___ Light___ Sw.___				
Total No._____ First 20 Additional				
Lighting Fixtures First 20 Additional				
Total No._____				
Fixed Appliances Not Over 1 HP				
Range___ Heater___ D.W. ___				
Oven ___ Dryer ___ W.M. ___				
Top ___ FAU ___ W.H. ___				
Hood ___ Fan ___ Other___				
Disp. ___ Room Air Cond.___				
Power Apparatus & Large Appliances				
Size & Type HP, KW, KVA, or KVAR				
_____ Up to 1 Incl.				
_____ Over 1 to 10 Incl.				
_____ Over 10 to 50 Incl.				
_____ Over 50 to 100 Inc.				
_____ Over 100				
Services				
0-200 Amp. Under 600 V				
201-1000 Amp. Under 600 V		1	25	-
Over 1000 Amp. or Over 600 V				
Temp. Power Pole & Appurtenances				
Sign with One Branch Circuit				
Additional Sign Branch Circuits				
Misc. Conduits & Conductors		1	10	-
Other (See Complete Fee Schedule)___				
PERMIT FEE (Sub-Total)			35	-
PLAN CHECKING FEE (One-Fourth Permit Fee)				
PERMIT ISSUING FEE			7	00
TOTAL FEE			42	00

SEE REVERSE FOR EXPLANATORY LANGUAGE

JOB ADDRESS	~~14890~~ 14820 CARMENITA
LOCALITY	NORWALK
NEAREST CROSS ST	5 FWY & CARMENITA
OWNER OR FIRM NAME	SILVERCREST IND
MAIL ADDRESS	
CITY	Tel No.
PLAN CHECK APPLICANT	
ADDRESS	
CITY	Tel No.
PERMIT APPLICANT	LEMKE JEWELL ELEC
ADDRESS	1641 W COLLINS
CITY	LBRG Tel No. 633 3640
LICENSE OR REG. NUMBER	360610 Class C10
DISTRICT NO.	4.06
PROCESSED BY	RJL
FINAL DATE	1-30-81
FINAL BY	[signature]

VALIDATION

INSPECTOR COPY

29136A
000002
1004200
0004200
01.15-81

eti
electro·test inc. An Independent Testing Service for Electrical Power Systems and Equipment
1130 NORTH KRAEMER BLVD., SUITE - I ANAHEIM, CALIFORNIA 92806 Phone 714/630-5820 LICENSE NO. 284161

GROUND FAULT SYSTEM TEST REPORT

CLIENT: LEMKE-JEWELL
1641 W. COLLINS
ORANGE, CALIF.

JANUARY 26, 1981

ETI REFERENCE: 2081039

LOCATION: WESTERN PIPING DIV.
14830 CARMENITA RD.
NORWALK, CALIF.

1.0 PURPOSE

PERFORMANCE TESTS ON GROUND FAULT PROTECTION SYSTEMS UPON INSTALLATION ARE REQUIRED BY THE NATIONAL ELECTRICAL CODE (230-95C). THE GROUND FAULT PROTECTION OPERATES TO CAUSE THE CIRCUIT INTERRUPTING DEVICE TO OPEN ALL UNGROUNDED CONDUCTORS OF THE FAULTED CIRCUIT. PERFORMANCE TESTS ASSURE PROPER SYSTEM INSTALLATION AND OPERATION.

2.0 SUMMARY

THE SYSTEM IS ACCEPTABLE.

NO INSTALLATION OR EQUIPMENT DEFICIENCIES WERE FOUND.

3.0 CURRENT PICKUP LEVEL AND TIME DELAY SETTING

RELAY SETTINGS WERE TEMPORARILY MADE FOR SERVICE ENERGIZATION. THE DESIGN ENGINEER SHOULD BE CONSULTED FOR THE FINAL SETTINGS.

4.0 PROCEDURES

4.1 VISUAL INSPECTION

.1 INSPECTED COMPONENTS FOR PHYSICAL DAMAGE.

.2 DETERMINED GROUND SENSOR WAS LOCATED PROPERLY AROUND BUS OR CABLE OF CIRCUIT TO BE PROTECTED.

° VERIFIED ON ZERO SEQUENCE SYSTEMS THAT ALL PHASE AND NEUTRAL CONDUCTORS PASS THROUGH THE CORE WINDOW ONCE, IN THE SAME DIRECTION, AND THAT THE GROUNDING CONDUCTOR DID NOT.

.3 INSPECTED MAIN BONDING JUMPER TO ASSURE:

° PROPER SIZE

° TERMINATION ON LINE-SIDE OF NEUTRAL DISCONNECT LINK.

° TERMINATION ON LINE-SIDE OF SENSOR ON ZERO SEQUENCE SYSTEMS.

.4 INSPECTED GROUNDING ELECTRODE CONDUCTOR TO ASSURE:

° PROPER SIZE

° CORRECT SWITCHBOARD TERMINATION

.5 INSPECTED GROUND FAULT CONTROL POWER TRANSFORMER FOR PROPER INSTALLATION AND SIZE.

° WHEN CONTROL TRANSFORMER IS SUPPLIED FROM LINE-SIDE OF GROUND FAULT PROTECTION CIRCUIT INTERRUPTING DEVICE, OVERCURRENT PROTECTION AND A CIRCUIT DISCONNECTING MEANS MUST BE PROVIDED.

.6 VISUALLY INSPECTED NEUTRAL DOWNSTREAM OF NEUTRAL DISCONNECT LINK TO VERIFY ABSENCE OF GROUNDS.

4.2 ELECTRICAL TESTS

.1 GROUND FAULT SYSTEM PERFORMANCE INCLUDING CORRECT RESPONSE OF THE CIRCUIT INTERRUPTING DEVICE WAS CONFIRMED BY PRIMARY GROUND SENSOR CURRENT INJECTION.

° RELAY PICKUP CURRENT WAS MEASURED;

° RELAY TIME DELAY WAS MEASURED AT TWO VALUES ABOVE PICKUP.

.2 TESTED SYSTEM OPERATION AT FIFTY-SEVEN PERCENT (57%) RATED VOLTAGE.

5.0 TEST PARAMETERS

5.1 SYSTEM NEUTRAL INSULATION RESISTANCE SHOULD BE ABOVE 100 OHMS, AND PREFERRABLY 1 MEGOHM OR GREATER.

5.2 THE MAXIMUM PICKUP SETTING OF THE GROUND FAULT PROTECTION SHALL BE 1200 AMPERES, AND THE MAXIMUM TIME DELAY SHALL BE ONE SECOND FOR GROUND FAULT CURRENTS EQUAL TO OR GREATER THAN 3000 AMPERES (NEC 230-95A).

5.3 THE RELAY PICKUP CURRENT SHOULD BE WITHIN TEN PERCENT (10%) OF THE MANUFACTURER'S CALIBRATION MARKS OR FIXED SETTING.

5.4 RELAY TIMING SHOULD BE IN ACCORDANCE WITH THE MANUFACTURER'S PUBLISHED TIME-CURRENT CHARACTERISTIC CURVES.

6.0 RESULTS

THE GROUND FAULT SENSOR HAS BEEN CORRECTLY INSTALLED AND OPERATES PROPERLY.

eti electro-test inc. SAN FRANCISCO – LOS ANGELES – SEATTLE

GROUND FAULT SYSTEM TEST REPORT

CLIENT: LEMKE- JEWELL		JOB NO.: 208039
LOCATION: Western Piping DIV.		DATE: 1-26-81
SWGR. DESIGNATION: MAIN	ENGR.: Forrest Longe	WITNESS:

FIELD DATA

SWITCHBOARD MANUFACTURER: Gould	SHOP ORDER NO.: 19-70186	UL NO.: A205092

MAIN OVERCURRENT DEVICE: ☐ CIRCUIT BREAKER ☒ FUSED SWITCH — MFGR.: Boltswitch

TYPE	MODEL/CAT. NO.	CURRENT RATING	SYSTEM VOLTAGE	VOLTAGE RATING
BPS	VL-3612-ST	3000	277/480	600

GROUND FAULT SYSTEM: ☐ NEUTRAL-GROUND STRAP ☒ ZERO-SEQUENCE — MFGR.: Gould

MODEL	CAT. NO.	PICK-UP RANGE	TIME RANGE	SENSOR/C.T.
Groundshield	GPE-10.0 209K 8361	100-1200	inst-0.5	

AS FOUND SETTING: PICKUP CURRENT: 100 TIME: inst — AS LEFT SETTING: PICKUP CURRENT: 400 TIME: 0.1 — SETTINGS SUPPLIED BY:

INSPECTION

SERVICE ENTRANCE CONDUCTORS: 4 ea ¼ x 4 Al PER PHASE	MAIN BONDING JUMPER: 1 ea ¼ x 3 Al	GROUND ELECTRODE CONDUCTOR: 250 ☐ AWG ☒ MCM

NEUTRAL-GROUND LOCATION: ☒ CORRECT ☐ INCORRECT ☐ CORRECTED BY CONTRACTOR — CONTROL POWER TRANSFORMER: 350 VA

MONITOR/TEST PANEL OPERATION: ☐ CORRECT ☐ INCORRECT ☐ CORRECTED NA — OTHER:

ELECTRICAL TESTS

BREAKER/SWITCH REACTION TIME (RT): 0.1 ☒ SECONDS ☐ CYCLES — REDUCED VOLTAGE TEST (55% RATED VOLTAGE): ☒ CORRECT ☐ INCORRECT

PICK-UP CURRENT: 400 AMPS — PICK-UP CURRENT MINUS 25% (325 AMPS): ☒ NO TRIP (CORRECT) ☐ TRIP (INCORRECT)

SYSTEM NEUTRAL INSULATION RESISTANCE TO GROUND: / MEGOHMS — OTHER:

	PRIMARY CURRENT AMPERE-TURNS	PERCENT PICK-UP	TOTAL TIME	REACTION TIME	RELAY TIME	MFGR. TOLERANCE
TIME-CURRENT CALIBRATION TESTS	5T x 160 = 800a	200%	0.2	0.1	0.1	0.1 ±10%
	5T x 240 = 1200a	300%	0.2	0.1	0.1	0.1 ±10%

REMARKS:

LEMKE-JEWELL
INDUSTRIAL ELECTRIC, INC. 714-633-3640

February 2, 1981

Glenn Lougee
City of Norwalk
12700 Norwalk Blvd.
Norwalk, Calif. 90650

SUBJECT: G.F.I. Test Report

LOCATION: Western Piping Division
14830 Carmenita Rd.
Norwalk, Calif. 90650

Dear Mr. Lougee,

Enclosed, please find (1) one copy of the subject report.

If you have any questions or we can be of further service, please notify us.

Sincerely,

Bill Clothier
General Manager

BC/cb

Encls.

WORKERS' COMPENSATION DECLARATION

by affirm that I have a certificate of consent to self or a certificate of Workers' Compensation Insurance, or ied copy thereof (Sec. 3800, Lab. C).

Policy No. CFC 5302177 Company Ins. Co. of North America

Certified copy is hereby furnished.

Certified copy is filed with the county building inspection department.

Date 2-9-81 Applicant Gary L. Rowe

CERTIFICATE OF EXEMPTION FROM WORKERS' COMPENSATION INSURANCE

ection need not be completed if the permit is for one ad dollars ($100) or less.)

fy that in the performance of the work for which this t is issued, I shall not employ any person in any manner to become subject to the Workers' Compensation Laws.

Date _____ Applicant _____

E TO APPLICANT: If, after making this Certificate of ation, you should become subject to the Workers' ensation provisions of the Labor Code, you must forthcomply with such provisions or this permit shall be ed revoked.

LICENSED CONTRACTORS DECLARATION

by affirm that I am licensed under provisions of Chapter 9 nencing with Section 7000) of Division 3 of the Business and sions Code, and my license is in full force and effect.

se Number 110521 Lic. Class Special

actor Acco Ind. Date 1-30-81

I am exempt from the licensing requirements as I am a licensed architect or a registered professional engineer acting in my professional capacity (Section 7051, Business and Professions Code).

r Reg. No. _____ Date _____

OWNER-BUILDER DECLARATION

eby affirm that I am exempt from the Contractor's License for the following reason (Section 7031.5, Business and ssions Code):

I, as owner of the property, or my employees with wages as their sole compensation, will do the work and the structure is not intended or offered for sale (Section 7044, Business and Professions Code).

I, as owner of the property, am exclusively contracting with licensed contractors to construct the project (Section 7044, Business and Professions Code).

CONSTRUCTION LENDING AGENCY

eby affirm that there is a construction lending agency for performance of the work for which this permit is issued 3097, Civ. C.).

er's Name _____

er's Address _____

tify that I have read this application and state that the e information is correct. I agree to comply with all County nances and State laws relating to building construction, hereby authorize representatives of this County to enter the above-mentioned property for inspection purposes.

Gary L. Rowe 2-9-81

Signature of Applicant or Agent Date

APPLICATION FOR BUILDING PE

COUNTY OF LOS ANGELES — BUILDING AND SAFETY

FOR APPLICANT TO FILL IN

BUILDING ADDRESS 14830 Carmenita Rd.

CITY Norwalk ZIP

SIZE OF LOT PARCEL MAP #14-28 NO. OF BLDGS. NOW ON LOT 1

TRACT BLOCK LOT NO. 46

OWNER Western Piping TEL. NO. —

ADDRESS 14830 Carmenita Rd.

CITY Norwalk ZIP

ARCHITECT OR ENGINEER Van Dorp & Ass. TEL. NO. 978-9780

ADDRESS 1820 Orangewood #107 Orange.

CONTRACTOR Tobe Salect. TEL. NO. 862-8101

ADDRESS 12140 Acco Industries Bellflower LIC. NO.

CITY Downey Calif LIC. CLASS

SQ. FT. SIZE	NO. OF STORIES	NO. OF FAMILIES	CHECK ONE
	1		

DESCRIPTION OF WORK To construct monorail 1 Ton. crane System.

NEW ☐ ADD ☐ ALTER ☐ REPAIR ☐ DEMOL ☐

USE OF EXISTING BLDG.

APPLICANT (PRINT) TEL. NO.

ADDRESS

PRESENT BUILDING ADDRESS

LOCALITY

MOVING CONTRACTOR TEL. NO.

ADDRESS

REQUIRED SET BACK	YARD	HWY	TOTAL SETBACK FROM PROP. LINE	EXIST. WIDTH
FRONT P.L.				
SIDE P.L.				

P.C. Fee $ 54.40 Permit Fee 248.00

144.00 Issuance Fee 7.00

Investigation Fee 198.40 Total Fee 255.00

SEE REVERSE FOR EXPLANATORY LANGUAGE

BUILDING ADDRESS 14830 Carm

LOCALITY Nor

NEAREST CROSS ST.

ASSESSOR MAP BOOK PAGE

USE ZONE M-2 MAP NO. 3534 SPECIAL CONDITIONS

DISTRICT 4.06 GROUP B2 TYPE CONST. Metal Rail

STATISTICAL CLASSIFICATION CLASS NO. 22 DWELL. UNITS

SEWER MAP BK. PG.

VALUATION $ 5.000. =

$ 20,000

FINAL DATE 3-26-81

FINAL By

P.C

PLANS TO APPLICANT				INSPECTOR'S NOTES
	Returned		Approved	
Date	No.	Date		
1/23/80			R-Clear	

Approvals	Required		Date Received or Approved
	Yes	No	
Certificate			
Department			
partment			
g			
ical			
ian Protection (Canopy)			
l Inspection (Masonry) (Welding)			
inage			
g			

Approvals	Date	Inspector's Signature
ck & Yards)	~	
ations		
Insulation		
Drywall		
Exterior		
Number		
on Front		

OWNER-BUILDER DI

I hereby affirm that I am exe
License Law for the followin
Business and Professions Code:
requires a permit to construct,
or repair any structure, prior to
the applicant for such permit t
that he is licensed pursuant to t
tractor's License Law (Chapter
tion 7000) of Division 3 of the
Code) or that he is exempt there
alleged exemption. Any violati
any applicant for a permit subje
penalty of not more than five h

☐ I, as owner of the proper
wages as their sole compensatio
the structure is not intended or o
Business and Professions Code:
Law does not apply to an owne
or improves thereon, and who d
through his own employees,
provements are not intended
however, the building or impro
year of completion, the own
burden of proving that he did
the purpose of sale).

☐ I, as owner of the propert
ting with licensed contractors to
7044) *Business and Professions*
License Law does not apply to a
builds or improves thereon, an
projects with a contractor(s)
Contractor's License Law).

☐ I am exempt under Sec.

reason

Date

INSPECTOR'S

76A663
CE-806G (2-80)

APPLICATION FOR ELECTRICAL PERMIT

COUNTY OF LOS ANGELES — City License on file — **BUILDING AND SAFETY**

1

WORKERS' COMPENSATION DECLARATION

I hereby affirm that I have a certificate of consent to self insure, or a certificate of Workers' Compensation Insurance, or a certified copy thereof (Sec. 3800, Lab. C).

Policy No. SCF-C1 6982179 Company Ins. Co. of North America

☒ Certified copy is hereby furnished.

☐ Certified copy is filed with the county building inspection department.

Date 2-9-81 Applicant Gary L. Rowe

CERTIFICATE OF EXEMPTION FROM WORKERS' COMPENSATION INSURANCE

(This section need not be completed if the work involved by the permit is for one hundred dollars ($100) or less.)

I certify that in the performance of the work for which this permit is issued, I shall not employ any person in any manner so as to become subject to the Workers' Compensation Laws.

Date _____ Applicant _____

NOTICE TO APPLICANT: If, after making this Certificate of Exemption, you should become subject to the Workers' Compensation provisions of the Labor Code, you must forthwith comply with such provisions or this permit shall be deemed revoked.

LICENSED CONTRACTORS DECLARATION

I hereby affirm that I am licensed under provisions of Chapter 9 (commencing with Section 7000) of Division 3 of the Business and Professions Code, and my license is in full force and effect.

License Number 110521 Lic. Class Special

Contractor Acco Indust. Date 1-30-81

HOME OWNER-BUILDER DECLARATION

I hereby affirm that I am exempt from the Contractor's License Law for the following reason (Section 7031.5, Business and Professions Code):

☐ I, as owner of the property, will do the work and the structure is not intended or offered for sale (Section 7044, Business and Professions Code).

CONSTRUCTION LENDING AGENCY

I hereby affirm that there is a construction lending agency for the performance of the work for which this permit is issued (Sec. 3097, Civ. C.).

Lender's Name _____

Lender's Address _____

I certify that I have read this application and state that the above information is correct. I agree to comply with all County ordinances and State laws regulating Electrical wiring, and hereby authorize representatives of this County to enter upon the above-mentioned property for inspection purposes.

Gary L. Rowe 1-30-81

Signature of Permittee Date

FOR APPLICANT TO FILL IN	EACH	NO.	FEE	
New Residential Bldgs. & Pools				
1 & 2-Family, Sq. Ft.	$	—	$	
Multi-family Sq. Ft.		—		
Residential Swimming Pools				
Outlets: Rec. ___ Light ___ Sw. ___ First 20				
Total No. ___ Additional				
Lighting Fixtures First 20				
Total No. ___ Additional				
Fixed Appliances Not Over 1 HP				
Range ___ Heater ___ D.W. ___				
Oven ___ Dryer ___ W.M. ___				
Top ___ FAU ___ W.H. ___				
Hood ___ Fan ___ Other ___				
Disp. ___ Room Air Cond. ___				
Power Apparatus & Large Appliances				
Size & Type HP, KW, KVA, or KVAR				
___ Up to 1 Incl.				
___ Over 1 to 10 Incl.				
1 Over 10 to 50 Incl.	12.50	1	12	50
___ Over 50 to 100 Inc.				
___ Over 100				
Services				
0-200 Amp. Under 600 V				
201-1000 Amp. Under 600 V				
Over 1000 Amp. or Over 600 V				
Temp. Power Pole & Appurtenances				
Sign with One Branch Circuit				
Additional Sign Branch Circuits				
Misc. Conduits & Conductors				
Other (See Complete Fee Schedule)				
PERMIT FEE (Sub-Total)			12	50
PLAN CHECKING FEE (One-Fourth Permit Fee)				
PERMIT ISSUING FEE			7	00
TOTAL FEE			19	50

JOB ADDRESS	14830 Carmenita
LOCALITY	Norwalk
NEAREST CROSS ST	Excelsior
OWNER OR FIRM NAME	Western Piping
MAIL ADDRESS	2450 E 53rd St
CITY	Los Angeles Tel No.
PLAN CHECK APPLICANT	Acco Industries
ADDRESS	12140 Bellflower
CITY	Downey Tel No. 862-8101
PERMIT APPLICANT	Gary L. Rowe
ADDRESS	12140 Bellflower
CITY	Downey Tel No. 862-8101
LICENSE OR REG. NUMBER	110521 Class Special
DISTRICT NO.	406
PROCESSED BY	M Pagan
FINAL DATE	
FINAL BY	

VALIDATION

INSPECTOR COPY

29353A
#000002
1 19.50
0 19.50
0209-81

SEE REVERSE FOR EXPLANATORY LANGUAGE

5

APPLICATION FOR BUILDING PERMIT

COUNTY OF LOS ANGELES — **BUILDING AND SAFETY**

...DECLARATION

I hereby affirm that I have a certificate of consent to self insure, or a certificate of Workers' Compenstion Insurance, or a certified copy thereof (Sec. 3800, Lab. C.).

Policy No. [illegible] Company USF&G.

☒ Certified copy is hereby furnished.

☐ Certified copy is filed with the county building inspection department.

Date 3-6-81 Applicant WOOD ART INC.

CERTIFICATE OF EXEMPTION FROM WORKERS' COMPENSATION INSURANCE

(This section need not be completed if the permit is for one hundred dollars ($100) or less.)

I certify that in the performance of the work for which this permit is issued, I shall not employ any person in any manner so as to become subject to the Workers' Compensation Laws.

Date _____ Applicant _____

NOTICE TO APPLICANT: If, after making this Certificate of Exemption, you should become subject to the Workers' Compensation provisions of the Labor Code, you must forthwith comply with such provisions or this permit shall be deemed revoked.

LICENSED CONTRACTORS DECLARATION

I hereby affirm that I am licensed under provisions of Chapter 9 (commencing with Section 7000) of Division 3 of the Business and Professions Code, and my license is in full force and effect.

License Number 375650 Lic. Class C-45

Contractor WOOD ART INC. Date 3-6-81.

☐ I am exempt from the licensing requirements as I am a licensed architect or a registered professional engineer acting in my professional capacity (Section 7051, Business and Professions Code).

Lic. or Reg. No. _____ Date _____

OWNER-BUILDER DECLARATION

I hereby affirm that I am exempt from the Contractor's License Law for the following reason (Section 7031.5, Business and Professions Code):

☐ I, as owner of the property, or my employees with wages as their sole compensation, will do the work and the structure is not intended or offered for sale (Section 7044, Business and Professions Code).

☐ I, as owner of the property, am exclusively contracting with licensed contractors to construct the project (Section 7044, Business and Professions Code).

CONSTRUCTION LENDING AGENCY

I hereby affirm that there is a construction lending agency for the performance of the work for which this permit is issued (Sec. 3097, Civ. C.).

Lender's Name —

Lender's Address —

I certify that I have read this application and state that the above information is correct. I agree to comply with all County ordinances and State laws relating to building construction, and hereby authorize representatives of this County to enter upon the above-mentioned property for inspection purposes.

[signature] 3-6-81

Signature of Applicant or Agent — Date

FOR APPLICANT TO FILL IN			
BUILDING ADDRESS 14830 CARMENITA RD.			
CITY NORWALK.	ZIP		
SIZE OF LOT	NO. OF BLDGS. NOW ON LOT		
TRACT	BLOCK	LOT NO.	
OWNER [illegible]	TEL. NO. [illegible]/5397200		
ADDRESS 2420 E 53RD ST.			
CITY LOS ANGELES.	ZIP 90058.		
ARCHITECT OR ENGINEER —	TEL. NO.		
ADDRESS			
CONTRACTOR WOOD ART INC	TEL. NO. 714/5422543		
ADDRESS 2305 W 2ND	LIC. NO. 375650		
CITY SANTA ANA.	LIC. CLASS C-45.		
SQ. FT. SIZE	NO. OF STORIES	NO. OF FAMILIES	CHECK ONE
DESCRIPTION OF WORK NO ILLUMINATE WOOD MONUMENT SIGN.			NEW ☐ ADD ☐ ALTER ☐ REPAIR ☐ DEMOL ☐
USE OF EXISTING BLDG.			
APPLICANT (PRINT) WOOD ART INC.	TEL. NO. 714/5422543		
ADDRESS 2305 W. 2ND. ST. SANTA ANA.			
PRESENT BUILDING ADDRESS			
LOCALITY			
MOVING CONTRACTOR	TEL. NO.		
ADDRESS			

REQUIRED SET BACK	YARD	HWY	TOTAL SETBACK FROM PROP. LINE	EXIST. WIDTH
FRONT P.L.				
SIDE P.L.				

P.C. Fee $ [illegible]	Permit Fee
	Issuance Fee
Investigation Fee	Total Fee [illegible]

BUILDING ADDRESS 14830 [illegible]				
LOCALITY [illegible]				
NEAREST CROSS ST. [illegible]				
ASSESSOR MAP BOOK	PAGE	PARCEL		
USE ZONE	MAP NO. [illegible]			
	SPECIAL CONDITIONS			
DISTRICT	GROUP	TYPE CONST. V	FIRE ZONE	PROCESSED BY
STATISTICAL CLASSIFICATION CLASS NO. 22 DWELL. UNITS	APT.	CONDO.		

SEWER MAP BK. PG.

VALUATION $1000 —

$

FINAL DATE

FINAL By

VALIDATION

TEMPORARY FILE COPY

[illegible]

SEE REVERSE FOR EXPLANATORY LANGUAGE

76 A638A CE803A (REV. 1/80)

1981

FEE $4 P

(2)

COVENANT AND AFFIDAVIT
REGARDING INSTALLATION OF SEWAGE FACILITIES AND THE USE AND TRANSFER OF OWNERSHIP IN PROPERTY

STATE OF CALIFORNIA
COUNTY OF LOS ANGELES } ss.

The undersigned represent that they are the lessee owners of that parcel of real property situated in the City of Norwalk, County of Los Angeles, State of California, described as follows:

(Legal Description)

Parcels 1 & 2 of Parcel Map #1428 in the City of Norwalk, County of Los Angeles, ~~State of California~~, as per map recorded in Book 24, Page 79 of Parcel Map, records of Los Angeles, County.

RECORDED IN OFFICIAL RECORDS
RECORDER'S OFFICE
LOS ANGELES COUNTY
CALIFORNIA
1 MIN. PAST 2 P.M. JUL 8 1981

which property is located and known as 14830 Carmenita Road, Norwalk
(street address)

The undersigned, in consideration of being permitted to connect the drainage systems of more than one building situated on said property to a common house sewer or private sewage disposal system, do hereby promise, covenant and agree to and with the City of Norwalk that aforedescribed lot or parcel, together with all improvements thereon, will be maintained as a unit and that before any subdivision is made or any portion of said lot or parcel is transferred to another owner, separate sewer facilities will be installed as required by the provisions of the Plumbing Code of the City of Norwalk.

This Covenant and Agreement shall run with the land and be binding upon all future owners, heirs, successors and assigns to such property.

Dated this 6 day of JULY 1981.

SILVERCREST INDUSTRIES, INC.

[signature] VICE PRES - PRES. ASSI SECTY.

STATE OF CALIFORNIA
COUNTY OF LOS ANGELES } ss.

On this _____ day of _____ 19___, before me, the undersigned, a Notary Public, in and for the said County, duly commissioned, personally appeared _____

known to be the person__ whose name__ (are is) subscribed to the foregoing instrument, and acknowledged to me that __he__ executed same.

WITNESS my hand and official seal

(NOTARIAL SEAL)

_____
Notary Public in and for the County of Los Angeles, State of California

INSTRUCTIONS RE EXECUTION

(1) If acknowledged by a corporation, a corporate form of acknowledgement shall be attached and the corporate seal affixed.
(2) If owner is married, his spouse must also execute.
(3) If title is held in joint tenancy [illegible]

STATE OF CALIFORNIA,

COUNTY OF Orange } ss.

81- 682210 -2

ON July 6, 19 81,

before me, the undersigned, a Notary Public in and for said State, personally appeared

Ralph Calzaretta, Sr., known to me to be the

Assistant Secretary/Vice Pres. & Treasurer

of the Silvercrest Industries, Inc.

the Corporation that executed the within Instrument, known to me to be the person who executed the within Instrument, on behalf of the Corporation, therein named, and acknowledged to me that such Corporation executed the same.

WITNESS my hand and official seal.

OFFICIAL SEAL
S.G. CENK
NOTARY PUBLIC-CALIFORNIA
PRINCIPAL OFFICE IN
ORANGE COUNTY
My Commission Expires Dec. 18, 1984

Notary Public in and for said State.

ACKNOWLEDGMENT—Corporation—Wolcotts Form 222—Rev. 3-84

CUSTOM CRATING
14830 CARMANITA RD
NORWALK Ca

PETROLANE

JACK CULBERTSON
Sales & Service

(213) 944-641[illegible]
(213) 685-3040
(714) 994-243[illegible]

Petrolane Gas Service
[illegible]345 Norwalk Blvd
Santa Fe Springs, CA 90670

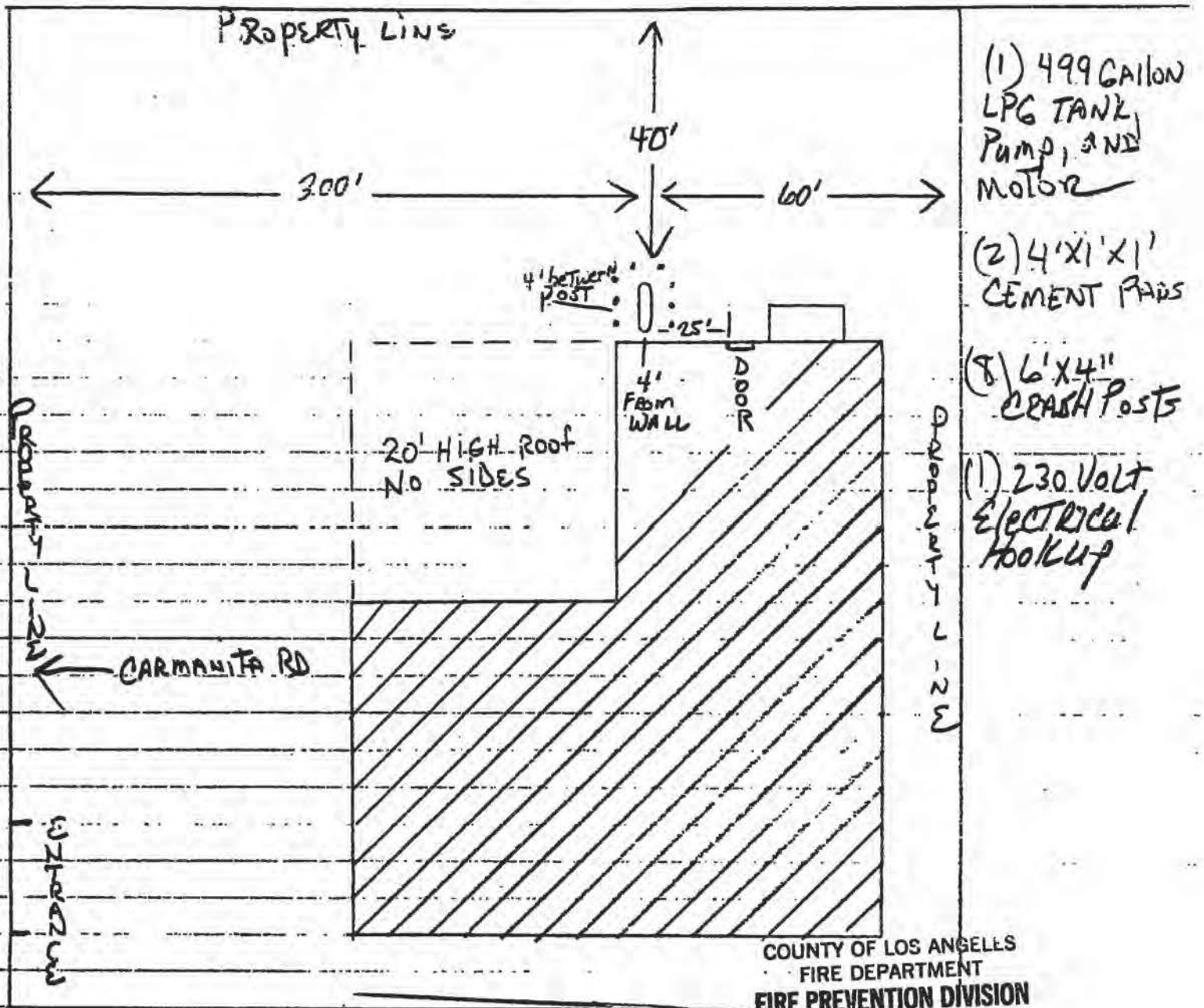

COUNTY OF LOS ANGELES
FIRE DEPARTMENT
FIRE PREVENTION DIVISION

APPROVED

~~FOR SCHOOLS ONLY!~~

By J. L. S. Date 7-11-86
FIRE PREVENTION ENGINEER

☑ Subject to field inspection approval
☐ Subject to corrections on plans

4'
4'
4'
GROUND LEVEL
2'

APPROVED
L. Yamachika
~~PLANNING DIRECTOR~~
7/11/86
DATE
For LPG tank installation on north side of building only.

APPLICATION FOR BUILDING PERMIT

1

COUNTY OF LOS ANGELES — **BUILDING AND SAFETY**

COMPENSATION DECLARATION

I hereby affirm that I have a certificate of consent to self insure, or a certificate of Workers' Compensation Insurance, or a certified copy thereof (Sec. 3800, Lab. C.)

Policy No. PET 6286 Company Ins. Co. of North America

☐ Certified copy is hereby furnished.

☐ Certified copy is filed with the county building inspection department.

Date 7-11-86 Applicant [signature]

CERTIFICATE OF EXEMPTION FROM WORKERS' COMPENSATION INSURANCE

(This section need not be completed if the permit is for one hundred dollars ($100) or less.)

I certify that in the performance of the work for which this permit is issued, I shall not employ any person in any manner so as to become subject to the Workers' Compensation Laws.

Date _____ Applicant _____

NOTICE TO APPLICANT: If, after making this Certificate of Exemption, you should become subject to the Workers' Compensation provisions of the Labor Code, you must forthwith comply with such provisions or this permit shall be deemed revoked.

LICENSED CONTRACTORS DECLARATION

I hereby affirm that I am licensed under provisions of Chapter 9 (commencing with Section 7000) of Division 3 of the Business and Professions Code, and my license is in full force and effect.

License Number 235070 Lic. Class C20

Contractor Petrolane Date 7-11-86

☐ I am exempt under Sec. _____

B.&P.C. for this reason _____

_____ Date: _____

Signature _____

OWNER-BUILDER DECLARATION

I hereby affirm that I am exempt from the Contractor's License Law for the following reason (Section 7031.5, Business and Professions Code):

☐ I, as owner of the property, or my employees with wages as their sole compensation, will do the work and the structure is not intended or offered for sale (Section 7044, Business and Professions Code).

☐ I, as owner of the property, am exclusively contracting with licensed contractors to construct the project (Section 7044, Business and Professions Code).

CONSTRUCTION LENDING AGENCY

I hereby affirm that there is a construction lending agency for the performance of the work for which this permit is issued (Sec. 3097, Civ. C.).

Lender's Name _____

Lender's Address _____

I certify that I have read this application and state that the above information is correct. I agree to comply with all County ordinances and State laws relating to building construction, and hereby authorize representatives of this County to enter upon the above-mentioned property for inspection purposes.

[signature] 7-11-86

Signature of Applicant or Agent — Date

FOR APPLICANT TO FILL IN

BUILDING ADDRESS	14830 Carmanita
CITY	Norwalk ZIP
SIZE OF LOT	NO. OF BLDGS. NOW ON LOT
TRACT	BLOCK LOT NO.
OWNER	Custom Crating TEL. NO. 774-5631
ADDRESS	Same
CITY	ZIP
ARCHITECT OR ENGINEER	TEL. NO.
ADDRESS	
CONTRACTOR	Petrolane TEL. NO. 685-3046
ADDRESS	10845 Norwalk LIC. NO. 235070
CITY	SFS LIC. CLASS C20
SQ. FT. SIZE	NO. OF STORIES / NO. OF FAMILIES / CHECK ONE
DESCRIPTION OF WORK	Install a 499 gallon LPG Tank — NEW ☑ ADD ☐ ALTER ☐ REPAIR ☐ DEMOL ☐
USE OF EXISTING BLDG.	
APPLICANT (PRINT)	Jack Culbertson TEL. NO. 685-3047
ADDRESS	10845 Norwalk SFS
PRESENT BUILDING ADDRESS	
LOCALITY	
MOVING CONTRACTOR	TEL. NO.
ADDRESS	

REQUIRED SET BACK	YARD	HWY	TOTAL SETBACK FROM PROP. LINE	EXIST. WIDTH
FRONT P.L.				
SIDE P.L.				

P.C. Fee $	Permit Fee	8.00
	Issuance Fee	10.50
Investigation Fee	Total Fee	18.50

SEE REVERSE FOR EXPLANATORY LANGUAGE

BUILDING ADDRESS	14830 Carmenita
LOCALITY	Norwalk
NEAREST CROSS ST.	Excelsior
ASSESSOR MAP BOOK	PAGE / PARCEL
USE ZONE	C — MAP NO. 3534 — SPECIAL CONDITIONS
DISTRICT	4.04 — GROUP B2 — TYPE CONST. Tanks — FIRE ZONE 3 — PROCESSED BY [signature]
STATISTICAL CLASSIFICATION	CLASS NO. 21 DWELL. UNITS ____ — APT. — COND.
SEWER MAP	BK. 187 PG. front
VALUATION	$ [illegible]
	$ 200.00
FINAL DATE	
FINAL By	

expired 3/28/93 [signature]

VALIDATION

INSPECTOR COPY

£9851A
#000001
1001850
0001850
07.11-86

APPLICATION FOR BUILDING PERMIT

COUNTY OF LOS ANGELES — **BUILDING AND SAFETY**

5

TEMPORARY FILE COPY

WORKERS' COMPENSATION DECLARATION

I hereby affirm that I have a certificate of consent to self insure, or a certificate of Workers' Compensation Insurance, or a certified copy thereof (Sec. 3800, Lab. C.)

Policy No. _____ Company _____

☐ Certified copy is hereby furnished.

☐ Certified copy is filed with the county building inspection department.

Date _____ Applicant _____

CERTIFICATE OF EXEMPTION FROM WORKERS' COMPENSATION INSURANCE

(This section need not be completed if the permit is for one hundred dollars ($100) or less.)

I certify that in the performance of the work for which this permit is issued, I shall not employ any person in any manner so as to become subject to the Workers' Compensation Laws.

Date 2-25 Applicant [signature]

NOTICE TO APPLICANT: If, after making this Certificate of Exemption, you should become subject to the Workers' Compensation provisions of the Labor Code, you must forthwith comply with such provisions or this permit shall be deemed revoked.

LICENSED CONTRACTORS DECLARATION

I hereby affirm that I am licensed under provisions of Chapter 9 (commencing with Section 7000) of Division 3 of the Business and Professions Code, and my license is in full force and effect.

License Number 265107 Lic. Class A C-2

Contractor Tim Fair & Co. Date 2-25-89

☐ I am exempt under Sec. _____

B.&P.C. for this reason _____

_____ Date: _____

Signature _____

OWNER-BUILDER DECLARATION

I hereby affirm that I am exempt from the Contractor's License Law for the following reason (Section 7031.5, Business and Professions Code):

☐ I, as owner of the property, or my employees with wages as their sole compensation, will do the work and the structure is not intended or offered for sale (Section 7044, Business and Professions Code.)

☐ I, as owner of the property, am exclusively contracting with licensed contractors to construct the project (Section 7044, Business and Professions Code.)

CONSTRUCTION LENDING AGENCY

I hereby affirm that there is a construction lending agency for the performance of the work for which this permit is issued (Sec. 3097, Civ. C.).

Lender's Name _____

Lender's Address _____

I certify that I have read this application and state that the above information is correct. I agree to comply with all County ordinances and State laws relating to building construction, and hereby authorize representatives of this County to enter upon the above-mentioned property for inspection purposes.

[signature] 2-25-89

Signature of Applicant or Agent — Date

76 A33BA 20-0010 DPW 7/86

FOR APPLICANT TO FILL IN

BUILDING ADDRESS	14340 CARMENITA
CITY	NORWALK ZIP 90650
SIZE OF LOT	3 ACRES NO. OF BLDGS. NOW ON LOT 2
TRACT / BLOCK / LOT NO.	
OWNER	SOUTH DEL TEL. NO.
ADDRESS	
CITY	SANTA FE SPRINGS ZIP
ARCHITECT OR ENGINEER	PROFESSIONAL SHOP TEL. NO. 921 7503
ADDRESS	14340 CARMENITA RD
CONTRACTOR	SMITH ... TEL. NO. 921 2563
ADDRESS	... LIC. NO.
CITY	NORWALK LIC. CLASS

SQ. FT. SIZE	NO. OF STORIES	NO. OF FAMILIES	CHECK ONE
2100	1	—	

DESCRIPTION OF WORK	INSTALL MODULAR OFFICE
USE OF EXISTING BLDG.	OFFICE
APPLICANT (PRINT)	BUD SPENCER TEL. NO. 921 2563
ADDRESS	14340 CARMENITA RD.

CHECK ONE: NEW ☐ ADD ☒ ALTER ☐ REPAIR ☐ DEMOL ☐

PRESENT BUILDING ADDRESS	
LOCALITY	
MOVING CONTRACTOR	TEL. NO.
ADDRESS	

REQUIRED SET BACK	YARD	HWY	TOTAL SETBACK FROM PROP. LINE	EXIST. WIDTH
FRONT P.L.				
SIDE P.L.				

P.C. Fee $	17.00	Permit Fee	44.00
	+2.64	Issuance Fee	10.50
Investigation Fee	1.00	Total Fee	54.50

BUILDING ADDRESS	14340 CARMENITA RD.
LOCALITY	NORWALK
NEAREST CROSS ST.	
ASSESSOR MAP BOOK / PAGE / PARCEL	
USE ZONE	C
MAP NO.	35A1
SPECIAL CONDITIONS	

DISTRICT	GROUP	TYPE CONST.	FIRE ZONE	PROCESSED BY
4.1			2	

STATISTICAL CLASSIFICATION — CLASS NO. 1 — DWELL. UNITS _____ — APT. — CONDO.

SEWER MAP — BK. — PG.

VALUATION $ 950.00

$ 300

FINAL DATE

FINAL By

VALIDATION

LDMA Ref. #

LDMA P/C #

LDMA Perm. #

SEE REVERSE FOR EXPLANATORY LANGUAGE

76A663 10/81
CE-806G

APPLICATION FOR ELECTRICAL PERMIT

COUNTY OF LOS ANGELES — **BUILDING AND SAFETY**

5

WORKERS' COMPENSATION DECLARATION

I hereby affirm that I have a certificate to consent to self insure, or a certificate of Workers' Compensation Insurance, or a certified copy thereof (Sec. 3800, Lab. C.)

Policy No._____ Company_____

☐ Certified copy is hereby furnished.

☐ Certified copy is filed with the county building inspection department.

Date_____ Applicant_____

CERTIFICATE OF EXEMPTION FROM WORKERS' COMPENSATION INSURANCE

(This section need not be completed if the work involved by the permit is for one hundred dollars ($100) or less.)

I certify that in the performance of the work for which this permit is issued, I shall not employ any person in any manner so as to become subject to the Workers' Compensation Laws.

Date_____ Applicant_____

NOTICE TO APPLICANT: If, after making this Certificate of Exemption, you should become subject to the Workers' Compensation provisions of the Labor Code, you must forthwith comply with such provisions or this permit shall be deemed revoked.

LICENSED CONTRACTORS DECLARATION

I hereby affirm that I am licensed under provisions of Chapter 9 (commencing with Section 7000) of Division 3 of the Business and Professions Code, and my license is in full force and effect.

License Number_____ Lic. Class_____

Contractor_____ Date_____

☐ I am exempt under Sec._____

B.&P.C. for this reason_____

_____ Date:_____

Signature_____

☐ Exemption for Reg. Maint. Elect.

SINGLE FAMILY HOME OWNER-BUILDER DECLARATION

I hereby affirm that I am exempt from the Contractor's License Law for the following reason (Section 7031.5, Business and Professions Code):

☐ I, as owner of the property, will do the work and the structure is not intended or offered for sale (Section 7044, Business and Professions Code).

CONSTRUCTION LENDING AGENCY

I hereby affirm that there is a construction lending agency for the performance of the work for which this permit is issued (Sec. 3097, Civ. C.).

Lender's Name_____

Lender's Address_____

I certify that I have read this application and state that the above information is correct. I agree to comply with all County ordinances and State laws regulating Electrical wiring, and hereby authorize representatives of this County to enter upon the above-mentioned property for inspection purposes.

_____ _____

Signature of Permittee — Date

FOR APPLICANT TO FILL IN	EACH	NO.	FEE
New Residential Bldgs. & Pools	$	—	$
1 & 2-Family, Sq. Ft._____		—	
Multi-family Sq. Ft._____			
Residential Swimming Pools			
Outlets: Rec.____ Light____ Sw.____			
Total No._____ First 20 / Additional			
Lighting Fixtures			
Total No._____ First 20 / Additional			
Fixed Appliances Not Over 1 HP			
Range___ Heater___ D.W.___			
Oven___ Dryer___ W.M.___			
Top___ FAU___ W.H.___			
Hood___ Fan___ Other___			
Disp.___ Room Air Cond.___			
Power Apparatus & Large Appliances			
Size & Type HP, KW, KVA, or KVAR			
_____ Up to 1 Incl.			
_____ Over 1 to 10 Incl.			
_____ Over 10 to 50 Incl.			
_____ Over 50 to 100 Inc.			
_____ Over 100			
Services, Swbd., MCC & Panelboards			
0 - 200 Amp. Under 600 V			
201 - 1000 Amp. Under 600 V			
Over 1000 Amp. or Over 600 V			
Temp. Power Pole & Appurtenances			
Sign with One Branch Circuit			
Additional Sign Branch Circuits			
Misc. Conduits & Conductors			
Other (See Complete Fee Schedule)___			
PERMIT FEE	(Sub-Total)		
PLAN CHECKING FEE			
PERMIT ISSUING FEE			
TOTAL FEE			

JOB ADDRESS 14840 Carmenita	
LOCALITY	
NEAREST CROSS ST.	
OWNER OR FIRM NAME	
MAIL ADDRESS	
CITY	Tel. No.
PLAN CHECK APPLICANT	
ADDRESS	
CITY	Tel. No.
PERMIT APPLICANT	
ADDRESS	
CITY	Tel. No.
LICENSE OR REG. NUMBER	Class.
DISTRICT NO.	PROCESSED BY
FINAL DATE	**VALIDATION**
FINAL BY	

SEE REVERSE FOR EXPLANATORY LANGUAGE

TEMPORARY FILE COPY

APPLICATION FOR BUILDING PERMIT

CITY OF NORWALK — **DEPT. OF BUILDING & SAFETY** — 1

12700 Norwalk Blvd., Norwalk, CA 90651-1030
(310) 929-2677 Ext.: 254

WORKERS' COMPENSATION DECLARATION

I hereby affirm that I have a certificate of consent to self insure, or a certificate of Workers' Compensation Insurance, or a certified copy thereof (Sec. 3800, Lab. C.)

Policy No. 2092 Company SELF INSUR

☐ Certified copy is hereby furnished.

☒ Certified copy is filed with City building inspection department

Date 10-13-92 Applicant [signature]

CERTIFICATE OF EXEMPTION FROM WORKERS' COMPENSATION INSURANCE

(This section need not be completed if the permit is for one hundred dollars ($100) or less.)

I certify that in the performance of the work for which this permit is issued, I shall not employ any person in any manner so as to become subject to the Workers' Compensation Laws.

Date _____ Applicant _____

NOTICE TO APPLICANT: If, after making this Certificate of Exemption, you should become subject to the Workers' Compensation provisions of the Labor Code, you must forthwith comply with such provisions or this permit shall be deemed revoked.

LICENSED CONTRACTORS DECLARATION

I hereby affirm that I am licensed under provisions of Chapter 9 (commencing with Section 7000) of Division 3 of the Business and Professions Code, and my license is in full force and effect.

License Number 365357 Lic. Class C39

Contractor [signature] Date 10-13-92

☐ I am exempt under Sec. _____

B.&P.C. for this reason _____

_____ Date: _____

Signature _____

OWNER-BUILDER DECLARATION

I hereby affirm that I am exempt from the Contractor's License Law for the following reason (Section 7031.5, Business and Professions Code):

☐ I, as owner of the property, or my employees with wages as their sole compensation, will do the work and the structure is not intended or offered for sale (Section 7044, Business and Professions Code.)

☐ I, as owner of the property, am exclusively contracting with licensed contractors to construct the project. (Section 7044, Business and Professions Code.)

CONSTRUCTION LENDING AGENCY

I hereby affirm that there is a construction lending agency for the performance of the work for which this permit is issued (Sec. 3097, Civ. C.).

Lender's Name _____

Lender's Address _____

I certify that I have read this application and state that the above information is correct. I agree to comply with all City ordinances and state laws relating to building construction, and hereby authorize representatives of this City to enter upon the above-mentioned property for inspection purposes.

[signature] 10-13-92
Signature of Applicant or Agent — Date

FOR APPLICANT TO FILL IN

BUILDING ADDRESS	14830 Carmenita	
CITY	Norwalk ZIP	
SIZE OF LOT	NO. OF BLDGS. NOW ON LOT	
TRACT	BLOCK	LOT NO.
OWNER	Sidney Develop. Corp TEL. NO.	821-277[illegible]
ADDRESS	487 Washington	
CITY	Marina Del Rey ZIP	90292
ARCHITECT OR ENGINEER	TEL. NO.	
ADDRESS		
CONTRACTOR	Bryant ORG. TEL. NO.	213 770-0155
ADDRESS	16627 S. Avalon LIC. NO.	365357
CITY	Carson LIC. CLASS	C39

SQ. FT. SIZE	NO. OF STORIES	NO. OF FAMILIES	CHECK ONE
			NEW ☐
			ADD ☐
			ALTER ☐
			REPAIR ☐
			DEMOL ☐

DESCRIPTION OF WORK: tear off Re Roof GAF 3 Ply Build up

633 SQS

WILL THE APPLICANT OR FUTURE BUILDING OCCUPANT HANDLE A HAZARDOUS MATERIAL OR A MIXTURE CONTAINING A HAZARDOUS MATERIAL EQUAL TO OR GREATER THAN THE AMOUNTS SPECIFIED ON THE HAZARDOUS MATERIALS INFORMATION GUIDE?

YES ☐ NO ☐

WILL THE INTENDED USE OF THE BUILDING BY THE APPLICANT OR FUTURE BUILDING OCCUPANT REQUIRE A PERMIT FOR CONSTRUCTION OR MODIFICATION FROM THE SOUTH COAST AIR QUALITY MANAGEMENT DISTRICT (SCAQMD) SEE PERMITTING CHECKLIST FOR GUIDELINES.

YES ☐ NO ☐

I HAVE READ THE HAZARDOUS MATERIALS INFORMATION GUIDE AND THE SCAQMD PERMITTING CHECKLIST. I UNDERSTAND MY REQUIREMENTS UNDER THE LOS ANGELES COUNTY CODE, TITLE 2, CHAPTER 2.29 SECTIONS 2.30.100 THROUGH 2.30.140 CONCERNING HAZARDOUS MATERIALS REPORTING AND/OR OBTAINING A PERMIT FROM THE SCAQMD.

OWNER OR AGENT [signature]

P.C. Fee 3	Permit Fee	963.00
	Issuance Fee	10.50
Investigation Fee 2 @ 15	Total Fee	988.70

SEE REVERSE FOR EXPLANATORY LANGUAGE

BUILDING ADDRESS	14830 Carmenita
NEAREST CROSS ST.	
ASSESSOR MAP BOOK / PAGE / PARCEL	
USE ZONE	C
MAP NO.	
SPECIAL CONDITIONS	
GROUP / TYPE CONST. / FIRE ZONE / PROCESSED BY	
STATISTICAL CLASSIFICATION	CLASS NO. _____ DWELL. UNITS _____
APT. / CONDO.	

SEWER MAP BK. PG.

VALIDATION

VALUATION $~~63,663~~ 101,280

FINAL DATE 1-12-93

FINAL By [signature]

1 BUILD 988.70
TOTAL 988.70
CHECK 488.70
CHECK 500.00
CHANGE 0.00
ITEM 1
10-13-92 #1 3CL 7831 08:33TM

INSPECTOR COPY

PLANS TO APPLICANT				
To:		Returned		Approved
No.	Date	No.	Date	

Approvals	Required		Date Received or Approved
	Yes	No	
Water Certificate			
Health Department			
Fire Department			
Grading			
Geological			
Pedestrian Protection (Fence) (Canopy)			
Special Inspection (Conc.) (Masonry) (Welding)			
Lot Drainage			
Parking			

Approvals	Date	Inspector's Signature
Location— (Setback & Yards)		
Foundations		
Slab		
Frame		
Energy Insulation		
Lath/Drywall— Interior		
Lath—Exterior		
House Number — Correct & Posted		
Final— Enter on Front		
Sheathing	10/11/82	

INSPECTOR'S NOTES

OWNER-BUILDER DECLARATION

I hereby affirm that I am exempt from the Contractor's License Law for the following reason. (Sec. 7031.5) *Business and Professions Code: Any city or county which requires a permit to construct, alter, improve, demolish, or repair any structure, prior to its issuance, also requires the applicant for such permit to file a signed statement that he is licensed pursuant to the provisions of the Contractor's License Law (Chapter 9) (commencing with Section 7000) of Division 3 of the Business and Professions Code) or that he is exempt therefrom and the basis for the alleged exemption. Any violation of Section 7031.5 by any applicant for a permit subjects the applicant to a civil penalty of not more than five hundred dollars ($500).):*

☐ I, as owner of the property, or my employees with wages as their sole compensation, will do the work, and the structure is not intended or offered for sale (Sec. 7044) *Business and Professions Code: The Contractor's License Law does not apply to an owner of property who builds or improves thereon, and who does such work himself or through his own employees, provided that such improvements are not intended or offered for sale. If, however, the building or improvement is sold within one year of completion, the owner-builder will have the burden of proving that he did not build or improve for the purpose of sale).*

☐ I, as owner of the property, am exclusively contracting with licensed contractors to construct the project (Sec. 7044) *Business and Professions Code: The Contractor's License Law does not apply to an owner of property who builds or improves thereon, and who contracts for such projects with a contractor(s) licensed pursuant to the Contractor's License Law).*

☐ I am exempt under Sec._____, B.&P.C. for this reason _____

Date _____ Owner _____

INSPECTOR'S NOTES

APPLICATION FOR BUILDING PERMIT

CITY OF NORWALK — **DEPT. OF BUILDING & SAFETY** — 1

12700 Norwalk Blvd., Norwalk, CA 90651-1030
(310) 929-2677 Ext.: 254

INSPECTOR COPY

WORKERS' COMPENSATION DECLARATION

I hereby affirm that I have a certificate of consent to self insure, or a certificate of Workers' Compensation Insurance, or a certified copy thereof (Sec. 3800, Lab. C.).

Policy No. 2092 Company Self-Insr

☐ Certified copy is hereby furnished.

☑ Certified copy is filed with City building inspection department.

Date 10-22-92 Applicant [signature]

CERTIFICATE OF EXEMPTION FROM WORKERS' COMPENSATION INSURANCE

(This section need not be completed if the permit is for one hundred dollars ($100) or less.)

I certify that in the performance of the work for which this permit is issued, I shall not employ any person in any manner so as to become subject to the Workers' Compensation Laws.

Date _____ Applicant _____

NOTICE TO APPLICANT: If, after making this Certificate of Exemption, you should become subject to the Workers' Compensation provisions of the Labor Code, you must forthwith comply with such provisions or this permit shall be deemed revoked.

LICENSED CONTRACTORS DECLARATION

I hereby affirm that I am licensed under provisions of Chapter 9 (commencing with Section 7000) of Division 3 of the Business and Professions Code, and my license is in full force and effect.

License Number 365357 Lic. Class C39

Contractor [signature] Date 10-22-92

☐ I am exempt under Sec. _____

B.&P.C. for this reason _____

Date: _____

Signature _____

OWNER-BUILDER DECLARATION

I hereby affirm that I am exempt from the Contractor's License Law for the following reason (Section 7031.5, Business and Professions Code):

☐ I, as owner of the property, or my employees with wages as their sole compensation, will do the work and the structure is not intended or offered for sale (Section 7044, Business and Professions Code.)

☐ I, as owner of the property, am exclusively contracting with licensed contractors to construct the project (Section 7044, Business and Professions Code.)

CONSTRUCTION LENDING AGENCY

I hereby affirm that there is a construction lending agency for the performance of the work for which this permit is issued (Sec. 3097, Civ. C.).

Lender's Name _____

Lender's Address _____

I certify that I have read this application and state that the above information is correct. I agree to comply with all City ordinances and state laws relating to building construction, and hereby authorize representatives of this City to enter upon the above-mentioned property for inspection purposes.

[signature] 10-22-92

Signature of Applicant or Agent — Date

FOR APPLICANT TO FILL IN

BUILDING ADDRESS	14830 Carmenita
CITY	Norwalk ZIP
SIZE OF LOT	NO. OF BLDGS. NOW ON LOT
TRACT / BLOCK / LOT NO.	
OWNER	Sidney Devel. Corp TEL. NO. 821-8776
ADDRESS	487 Washington
CITY	Marina Del Rey ZIP 90292
ARCHITECT OR ENGINEER	TEL. NO.
ADDRESS	
CONTRACTOR	Bryant ORG TEL. NO. 770-0155
ADDRESS	16627 S. Avalon LIC. NO. 365357
CITY	Carson LIC. CLASS C39

SQ. FT. SIZE	NO. OF STORIES	NO. OF FAMILIES	CHECK ONE
			NEW ☐
			ADD ☐
			ALTER ☐
			REPAIR ☐
			DEMOL ☐

DESCRIPTION OF WORK

Install 24 Vented Pop up Self Flashing Skylights

WILL THE APPLICANT OR FUTURE BUILDING OCCUPANT HANDLE A HAZARDOUS MATERIAL OR A MIXTURE CONTAINING A HAZARDOUS MATERIAL EQUAL TO OR GREATER THAN THE AMOUNTS SPECIFIED ON THE HAZARDOUS MATERIALS INFORMATION GUIDE?

YES ☐ NO ☐

WILL THE INTENDED USE OF THE BUILDING BY THE APPLICANT OR FUTURE BUILDING OCCUPANT REQUIRE A PERMIT FOR CONSTRUCTION OR MODIFICATION FROM THE SOUTH COAST AIR QUALITY MANAGEMENT DISTRICT (SCAQMD) SEE PERMITTING CHECKLIST FOR GUIDELINES.

YES ☐ NO ☐

I HAVE READ THE HAZARDOUS MATERIALS INFORMATION GUIDE AND THE SCAQMD PERMITTING CHECKLIST. I UNDERSTAND MY REQUIREMENTS UNDER THE LOS ANGELES COUNTY CODE, TITLE 2, CHAPTER 2.20 SECTIONS 2.20.100 THROUGH 2.20.140 CONCERNING HAZARDOUS MATERIALS REPORTING AND/OR OBTAINING A PERMIT FROM THE SCAQMD.

[signature]
SIGNATURE OF APPLICANT

P.C. Fee $	119.30	Permit Fee	116.00
		Issuance Fee	10.50
Investigation Fee	SMIP 1.89	Total Fee	128.39

SEE REVERSE FOR EXPLANATORY LANGUAGE

BUILDING ADDRESS	14830 Carmenita
NEAREST CROSS ST.	
ASSESSOR MAP BOOK / PAGE / PARCEL	
USE ZONE	MAP NO. / SPECIAL CONDITIONS
GROUP / TYPE CONST. / FIRE ZONE / PROCESSED BY	
STATISTICAL CLASSIFICATION	APT. / CONDO.
CLASS NO. _____ DWELL. UNITS _____	

SEWER MAP BK. PG.

VALUATION $ 8952

$

FINAL DATE 1-12-93

FINAL By [signature]

VALIDATION

OK to install 24 roof mounted skylights. Not to be visible from streets. Alg 11/20-92

23 BUILD 119.30
TOTAL 119.30
CHECK 119.30
CHANGE 0.00
ITEM 1
10-26-92 01 3CL B101 11:25TH

1 BUILD 128.39
TOTAL 128.39
CHECK 128.39
CHANGE 0.00
ITEM 1
01-07-93 01 3CL 9194 12:24TH

APPLICATION FOR BUILDING PERMIT

CITY OF NORWALK — **DEPT. OF BUILDING & SAFETY**

12700 Norwalk Blvd., Norwalk, CA 90651-1030

(310) 929-2677 Ext.: 254

5

TEMPORARY FILE COPY

WORKERS' COMPENSATION DECLARATION

I hereby affirm that I have a certificate of consent to self insure, or a certificate of Workers' Compensation Insurance, or a certified copy thereof (Sec. 3800, Lab. C.)

Policy No. S.I. 92 Company SELF INSUR

☐ Certified copy is hereby furnished.

☑ Certified copy is filed with City building inspection department.

Date 10-22-92 Applicant [signature]

CERTIFICATE OF EXEMPTION FROM WORKERS' COMPENSATION INSURANCE

(This section need not be completed if the permit is for one hundred dollars ($100) or less.)

I certify that in the performance of the work for which this permit is issued, I shall not employ any person in any manner so as to become subject to the Workers' Compensation Laws.

Date _____ Applicant _____

NOTICE TO APPLICANT: If, after making this Certificate of Exemption, you should become subject to the Workers' Compensation provisions of the Labor Code, you must forthwith comply with such provisions or this permit shall be deemed revoked.

LICENSED CONTRACTORS DECLARATION

I hereby affirm that I am licensed under provisions of Chapter 9 (commencing with Section 7000) of Division 3 of the Business and Professions Code, and my license is in full force and effect.

License Number [redacted] Lic. Class C39

Contractor [signature] Date 10-22-92

☐ I am exempt under Sec. _____

B.&P.C. for this reason _____

_____ Date: _____

Signature _____

OWNER-BUILDER DECLARATION

I hereby affirm that I am exempt from the Contractor's License Law for the following reason (Section 7031.5, Business and Professions Code):

☐ I, as owner of the property, or my employees with wages as their sole compensation, will do the work and the structure is not intended or offered for sale (Section 7044, Business and Professions Code.)

☐ I, as owner of the property, am exclusively contracting with licensed contractors to construct the project (Section 7044, Business and Professions Code.)

CONSTRUCTION LENDING AGENCY

I hereby affirm that there is a construction lending agency for the performance of the work for which this permit is issued (Sec. 3097, Civ. C.).

Lender's Name _____

Lender's Address _____

I certify that I have read this application and state that the above information is correct. I agree to comply with all City ordinances and state laws relating to building construction, and hereby authorize representatives of this City to enter upon the above-mentioned property for inspection purposes.

[signature] 10-22-92

Signature of Applicant or Agent — Date

FOR APPLICANT TO FILL IN

BUILDING ADDRESS 14830 Carmenita

CITY NORWALK ZIP

SIZE OF LOT — NO. OF BLDGS. NOW ON LOT

TRACT — BLOCK — LOT NO.

OWNER SIDNEY DAVID, CORP TEL. NO. 821-8776

ADDRESS 4187 WASHINGTON

CITY MARINA DEL REY ZIP 90292

ARCHITECT OR ENGINEER — TEL. NO.

ADDRESS

CONTRACTOR P.P. PLANT ORG TEL. NO. 770-0159

ADDRESS 16617 S. AVALON LIC. NO. 365257

CITY CARSON LIC. CLASS C39

SQ. FT. SIZE	NO. OF STORIES	NO. OF FAMILIES	CHECK ONE
			NEW ☐
			ADD ☐
			ALTER ☐
			REPAIR ☐
			DEMOL ☐

DESCRIPTION OF WORK

INSTALL 24 VENTED POP UP SELF FLASHING SKYLIGHTS

WILL THE APPLICANT OR FUTURE BUILDING OCCUPANT HANDLE A HAZARDOUS MATERIAL OR A MIXTURE CONTAINING A HAZARDOUS MATERIAL EQUAL TO OR GREATER THAN THE AMOUNTS SPECIFIED ON THE HAZARDOUS MATERIALS INFORMATION GUIDE?

YES ☐ NO ☐

WILL THE INTENDED USE OF THE BUILDING BY THE APPLICANT OR FUTURE BUILDING OCCUPANT REQUIRE A PERMIT FOR CONSTRUCTION OR MODIFICATION FROM THE SOUTH COAST AIR QUALITY MANAGEMENT DISTRICT (SCAQMD) SEE PERMITTING CHECKLIST FOR GUIDELINES.

YES ☐ NO ☐

I HAVE READ THE HAZARDOUS MATERIALS INFORMATION GUIDE AND THE SCAQMD PERMITTING CHECKLIST. I UNDERSTAND MY REQUIREMENTS UNDER THE LOS ANGELES COUNTY CODE, TITLE 2, CHAPTER 2.20 SECTIONS 2.20.100 THROUGH 2.20.140 CONCERNING HAZARDOUS MATERIALS REPORTING AND FOR OBTAINING A PERMIT FROM THE SCAQMD.

OWNER OR AGENT [signature]

P.C. Fee $	119.30	Permit Fee	116.00
		Issuance Fee	10.50
Investigation Fee	SMIP 1.93	Total Fee	178.37

SEE REVERSE FOR EXPLANATORY LANGUAGE

BUILDING ADDRESS 14830 Carmenita

NEAREST CROSS ST.

ASSESSOR MAP BOOK — PAGE — PARCEL

USE ZONE R — MAP NO. — SPECIAL CONDITIONS

GROUP — TYPE CONST. — FIRE ZONE — PROCESSED BY

STATISTICAL CLASSIFICATION — CLASS NO. _____ DWELL. UNITS _____ — APT. — CONDO.

SEWER MAP BK. PG.

VALUATION $ 7152

$

FINAL DATE

FINAL By

VALIDATION

1 to install 24 roof mounted skylights. Not to be visible from streets. AUTH

10-22-92 TOTAL 178.37

CHECK 119.30

CHANGE 0.00

ITEM 1

10-22-92 01 SCL 0101 119.30

1 BUILD 129.30

TOTAL 129.30

CHECK 129.30

CHANGE 0.00

ITEM 1

01-07-93 01 SCL 0104 129.30

APPLICATION FOR BUILDING PERMIT

City of NORWALK

CITY OF NORWALK — DEPT. OF BUILDING & SAFETY

1

INSPECTOR COPY

WORKERS' COMPENSATION DECLARATION

I hereby affirm that I have a certificate of consent to self insure, or a certificate of Workers' Compensation Insurance, or a certified copy thereof (Sec. 3800, Lab. C.)

Policy No. NWC 246009-02 Company Golden Eagle

☒ Certified copy is hereby furnished.

☐ Certified copy is filed with City building inspection department

Date _____ Applicant _____

CERTIFICATE OF EXEMPTION FROM WORKERS' COMPENSATION INSURANCE

(This section need not be completed if the permit is for one hundred dollars ($100) or less.)

I certify that in the performance of the work for which this permit is issued, I shall not employ any person in any manner so as to become subject to the Workers' Compensation Laws.

Date _____ Applicant _____

NOTICE TO APPLICANT: If, after making this Certificate of Exemption, you should become subject to the Workers' Compensation provisions of the Labor Code, you must forthwith comply with such provisions or this permit shall be deemed revoked.

LICENSED CONTRACTORS DECLARATION

I hereby affirm that I am licensed under provisions of Chapter 9 (commencing with Section 7000) of Division 3 of the Business and Professions Code, and my license is in full force and effect.

License Number 532672 Lic. Class C-B

Contractor S.V. MORENO Date 21 DEC 93

☐ I am exempt under Sec. _____

B.&P.C. for this reason _____

Date: _____

Signature _____

OWNER-BUILDER DECLARATION

I hereby affirm that I am exempt from the Contractor's License Law for the following reason (Section 7031.5, Business and Professions Code):

☐ I, as owner of the property, or my employees with wages as their sole compensation, will do the work and the structure is not intended or offered for sale (Section 7044, Business and Professions Code.)

☐ I, as owner of the property, am exclusively contracting with licensed contractors to construct the project (Section 7044, Business and Professions Code.)

CONSTRUCTION LENDING AGENCY

I hereby affirm that there is a construction lending agency for the performance of the work for which this permit is issued (Sec. 3097, Civ. C.).

Lender's Name _____

Lender's Address _____

I certify that I have read this application and state that the above information is correct. I agree to comply with all City ordinances and state laws relating to building construction, and hereby authorize representatives of this City to enter upon the above-mentioned property for inspection purposes.

X _____ 21 DEC 93

Signature of Applicant or Agent — Date

JAMES F. MCGLOTHLIN AIA (310) 392-8613

FOR APPLICANT TO FILL IN

BUILDING ADDRESS	14830 CARMENITA ROAD		
CITY	NORWALK	ZIP	90650
SIZE OF LOT	468' x 315'	NO. OF BLDGS. NOW ON LOT	1
TRACT	BLOCK	LOT NO.	3
OWNER	SYDNEY DEV. CO.	TEL. NO.	(310) 821-2776
ADDRESS	487 WASHINGTON ST.		
CITY	MARINA DEL REY	ZIP	90292
ARCHITECT OR ENGINEER	JAMES F. MCGLOTHLIN	TEL. NO.	(310) 392-8613
ADDRESS	P.O. BOX 5398; SANTA MONICA		
CONTRACTOR	C.E.G. CONST.	TEL. NO.	(310) 948-4850
ADDRESS	7820 INDUSTRY AVE.	LIC. NO.	B-665299
CITY	PICO RIVERA	LIC. CLASS	

SQ. FT. SIZE	NO. OF STORIES	NO. OF FAMILIES	CHECK ONE
15900	1	0	

DESCRIPTION OF WORK: ADD A DEPRESSED LOADING DOCK/TRUCK WELL ON THE SITE

CHECK ONE: NEW ☐ ADD ☐ ALTER ☒ REPAIR ☐ DEMOL ☐

WILL THE APPLICANT OR FUTURE BUILDING OCCUPANT HANDLE A HAZARDOUS MATERIAL OR A MIXTURE CONTAINING A HAZARDOUS MATERIAL EQUAL TO OR GREATER THAN THE AMOUNTS SPECIFIED ON THE HAZARDOUS MATERIALS INFORMATION GUIDE?

YES ☐ NO ☒

WILL THE INTENDED USE OF THE BUILDING BY THE APPLICANT OR FUTURE BUILDING OCCUPANT REQUIRE A PERMIT FOR CONSTRUCTION OR MODIFICATION FROM THE SOUTH COAST AIR QUALITY MANAGEMENT DISTRICT (SCAQMD) SEE PERMITTING CHECKLIST FOR GUIDELINES.

YES ☐ NO ☒

I HAVE READ THE HAZARDOUS MATERIALS INFORMATION GUIDE AND THE SCAQMD PERMITTING CHECKLIST. I UNDERSTAND MY REQUIREMENTS UNDER THE LOS ANGELES COUNTY CODE, TITLE 2, CHAPTER 2.20 SECTIONS 2.20.100 THROUGH 2.20.140 CONCERNING HAZARDOUS MATERIALS REPORTING AND FOR OBTAINING A PERMIT FROM THE SCAQMD.

OWNER OR AGENT _____

P.C. Fee $	193.40	Permit Fee	188.00
		Issuance Fee	10.50
Investigation Fee	SMIP 3.15	Total Fee	201.65

SEE REVERSE FOR EXPLANATORY LANGUAGE

BUILDING ADDRESS	14830 CARMENITA
NEAREST CROSS ST.	
ASSESSOR MAP BOOK	PAGE / PARCEL
USE ZONE	C
MAP NO. / SPECIAL CONDITIONS	
GROUP / TYPE CONST.	
FIRE ZONE	III
PROCESSED BY	DSO
STATISTICAL CLASSIFICATION	CLASS NO. _____ DWELL. UNITS _____
APT. / CONDO.	
SEWER MAP	BK. PG.
VALUATION	$15,000.00
$	
FINAL DATE	4-2-94
FINAL	12-15-93 #1

VALIDATION BC 47451

23 BUILD 193.40
TOTAL 193.40
CHECK 193.40
CHANGE 0.00
ITEM 1
3CL 4824 14:30TM

1 BUILD 201.65
TOTAL 201.65
CHECK 201.65
CHANGE 0.00
ITEM 1
3CL 4887 16:06TM

12-21-93 #1

PLANS TO APPLICANT				
To:		Returned		Approved
No.	Date	No.	Date	

Approvals	Required		Date Received or Approved
	Yes	No	
Water Certificate			
Health Department			
Fire Department			
Grading			
Geological			
Pedestrian Protection (Fence) (Canopy)			
Special Inspection (Conc.) (Masonry) (Welding)			
Lot Drainage			
Parking			

Approvals	Date	Inspector's Signature
Location— (Setback & Yards)	3-22-9	
Foundations	3/11/94	
Slab		
Frame		
Energy Insulation		
Lath/Drywall— Interior		
Lath—Exterior		
House Number — Correct & Posted		
Final— Enter on Front		

INSPECTOR'S NOTES

OWNER-BUILDER DECLARATION

I hereby affirm that I am exempt from the Contractor's License Law for the following reason. (Sec. 7031.5) *Business and Professions Code: Any city or county which requires a permit to construct, alter, improve, demolish, or repair any structure, prior to its issuance, also requires the applicant for such permit to file a signed statement that he is licensed pursuant to the provisions of the Contractor's License Law (Chapter 9) (commencing with Section 7000) of Division 3 of the Business and Professions Code) or that he is exempt therefrom and the basis for the alleged exemption. Any violation of Section 7031.5 by any applicant for a permit subjects the applicant to a civil penalty of not more than five hundred dollars ($500).):*

☐ I, as owner of the property, or my employees with wages as their sole compensation, will do the work, and the structure is not intended or offered for sale (Sec. 7044) *Business and Professions Code: The Contractor's License Law does not apply to an owner of property who builds or improves thereon, and who does such work himself or through his own employees, provided that such improvements are not intended or offered for sale. If, however, the building or improvement is sold within one year of completion, the owner-builder will have the burden of proving that he did not build or improve for the purpose of sale).*

☐ I, as owner of the property, am exclusively contracting with licensed contractors to construct the project (Sec. 7044) *Business and Professions Code: The Contractor's License Law does not apply to an owner of property who builds or improves thereon, and who contracts for such projects with a contractor(s) licensed pursuant to the Contractor's License Law).*

☐ I am exempt under Sec._____, B.&P.C. for this reason _____

Date _____ Owner _____

INSPECTOR'S NOTES

APPLICATION FOR ELECTRICAL PERMIT

City of NORWALK

CITY OF NORWALK — **DEPT. OF BUILDING & SAFETY** — 1

WORKERS' COMPENSATION DECLARATION

I hereby affirm that I have a certificate of consent to self insure, or a certificate of Workers' Compensation Insurance, or a certified copy thereof (Sec. 3800, Lab. C.)

Policy No. 044963-42 Company STATE

☐ Certified copy is hereby furnished.

☐ Certified copy is filed with City building inspection department

Date 11-23-93 Applicant [signature]

CERTIFICATE OF EXEMPTION FROM WORKERS' COMPENSATION INSURANCE

(This section need not be completed if the work involved by the permit is for one hundred dollars ($100) or less.)

I certify that in the performance of the work for which this permit is issued, I shall not employ any person in any manner so as to become subject to the Workers' Compensation Laws.

Date 11-23-93 Applicant _____

NOTICE TO APPLICANT: If, after making this Certificate of Exemption, you should become subject to the Workers' Compensation provisions of the Labor Code, you must forthwith comply with such provisions or this permit shall be deemed revoked.

LICENSED CONTRACTORS DECLARATION

I hereby affirm that I am licensed under provisions of Chapter 9 (commencing with Section 7000) of Division 3 of the Business and Professions Code, and my license is in full force and effect.

License Number 301388 Lic. Class C10

Contractor GARFANO ELECT Date _____

☐ I am exempt under Sec. _____

B.&P.C. for this reason _____

_____ Date: _____

Signature _____

☐ Exemption for Reg. Maint. Elect.

SINGLE FAMILY HOME OWNER-BUILDER DECLARATION

I hereby affirm that I am exempt from the Contractor's License Law for the following reason (Section 7031.5, Business and Professions Code):

☐ I, as owner of the property, will do the work and the structure is not intended or offered for sale (Section 7044, Business and Professions Code).

CONSTRUCTION LENDING AGENCY

I hereby affirm that there is a construction lending agency for the performance of the work for which this permit is issued (Sec. 3097, Civ. C.).

Lender's Name _____

Lender's Address _____

I certify that I have read this application and state that the above information is correct. I agree to comply with all City ordinances and state laws relating to building construction, and hereby authorize representatives of this City to enter upon the above-mentioned property for inspection purposes.

[signature] 11-23-93

Signature of Permittee — Date

FOR APPLICANT TO FILL IN	EACH	NO.	FEE
New Residential Bldgs. & Pools	$	—	$
1 & 2-Family, Sq. Ft. _____		—	
Multi-family Sq. Ft. _____			
Residential Swimming Pools			
Outlets: Rec. 32 Light 16 Sw. 2 — First 20	75	20	15 00
Total No. 50 — Additional	50	30	15 00
Lighting Fixtures — First 20			
Total No. 16 — Additional	.75	16	12 00
Fixed Appliances Not Over 1 HP			
Range ___ Heater ___ D.W. ___			
Oven ___ Dryer ___ W.M. ___			
Top ___ FAU ___ W.H. ___			
Hood ___ Fan ___ Other ___			
Disp. ___ Room Air Cond. ___			
Power Apparatus & Large Appliances			
Size & Type HP, KW, KVA, or KVAR			
~~3 HP~~ Up to 1 Incl.		3	
___ Over 1 to 10 Incl.			
20 HP Over 10 to 50 Incl.	18.00	22 (17)	396 00
___ Over 50 to 100 Inc.			
___ Over 100			
Services, Swbd., MCC & Panelboards			
0 - 200 Amp. Under 600 V		(2)	
201 - 1000 Amp. Under 600 V		1	30 00
Over 1000 Amp. or Over 600 V			
Temp. Power Pole & Appurtenances			
Sign with One Branch Circuit			
Additional Sign Branch Circuits			
Misc. Conduits & Conductors			
Other (See Complete Fee Schedule)			
15 WELDER CIRCUITS		15	225 00
PERMIT FEE (Sub-Total)			693 00
PLAN CHECKING FEE			
PERMIT ISSUING FEE			10 50
TOTAL FEE			$703.50

JOB ADDRESS	14830 CARMENITA RD
NEAREST CROSS ST.	EXCELSIOR
OWNER OR FIRM NAME	SYDNEY DVLP. CORP.
MAIL ADDRESS	
CITY	Tel. No.
PLAN CHECK APPLICANT	
ADDRESS	
CITY	Tel. No.
PERMIT APPLICATION	GARFANO ELECTRIC
ADDRESS	3601 W AVE 36
CITY	L.A. CA. Tel. No. 213-256-9664
LICENSE OR REG. NUMBER	301388 Class. C-10
PROCESSED BY	
FINAL DATE	4/7/94
FINAL BY	

VALIDATION BL 47257

INSPECTOR COPY

2 ELEC 703.50
TOTAL 703.50
CHECK 703.50
CHANGE 0.00
ITEM 1
3CL 4465 10:08TH

11-24-93 #1

SEE REVERSE FOR EXPLANATORY LANGUAGE

JOB ADDRESS 14830 Carmenita

SUBJECT

Building Permit required for structure under construction at end of yard

Submit plan and apply for proper permit within 10 days

1-10-94 D. Murray

DATE INSPECTOR'S SIGNATURE

JOB ADDRESS 14830 Carmenita

SUBJECT

(1) Question enclosure around elec panel - Permit required

(2) unused openings - seal

(3) Clamps within 12" of coupling in EMT

(4) Proper access is required to disconnects + panelboards

(36)

(5) Permit all panelboards

(6) Disconnects must be properly sized per equipment

(7) Label all heaters

1-10-94 D. Murray

DATE INSPECTOR'S SIGNATURE

76A641T
CE 807 (REV. 2-80) 10/80

APPLICATION FOR GRADING PERMIT

COUNTY OF LOS ANGELES — **BUILDING AND SAFETY**

5

TEMPORARY FILE COPY

... DECLARATION

I hereby affirm that I have a certificate of consent to self insure, or a certificate of Workers' Compensation Insurance, or a certified copy thereof (Sec. 3800, Lab. C.)

Policy No. _____ Company _____

☐ Certified copy is hereby furnished.

☐ Certified copy is filed with the county building inspection department.

Date _____ Applicant _____

CERTIFICATE OF EXEMPTION FROM WORKERS' COMPENSATION INSURANCE

(This section need not be completed if the work involved by the permit is for one hundred dollars ($100) or less.)

I certify that in the performance of the work for which this permit is issued, I shall not employ any person in any manner so as to become subject to the Workers' Compensation Laws.

Date _____ Applicant _____

NOTICE TO APPLICANT: If, after making this Certificate of Exemption, you should become subject to the Workers' Compensation provisions of the Labor Code, you must forthwith comply with such provisions or this permit shall be deemed revoked.

LICENSED CONTRACTORS DECLARATION

I hereby affirm that I am licensed under provisions of Chapter 9 (commencing with Section 7000) of Division 3 of the Business and Professions Code, and my license is in full force and effect.

License Number _____ Lic. Class _____

Contractor _____ Date _____

☐ I am exempt from the licensing requirements as I am a licensed architect or a registered professional engineer acting in my professional capacity (Section 7051, Business and Professions Code).

Lic. or Reg. No. _____ Date _____

HOME OWNER-BUILDER DECLARATION

I hereby affirm that I am exempt from the Contractor's License Law for the following reason (Section 7031.5, Business and Professions Code):

☐ I, as owner of the property, or my employees with wages as their sole compensation, will do the work and the structure is not intended or offered for sale (Section 7044, Business and Professions Code).

☐ I, as owner of the property, am exclusively contracting with licensed contractors to construct the project (Section 7044, Business and Professions Code).

CONSTRUCTION LENDING AGENCY

I hereby affirm that there is a construction lending agency for the performance of the work for which this permit is issued (Sec. 3097, Civ. C.).

Lender's Name _____

Lender's Address _____

I certify that I have read this application and state that the above information is correct. I agree to comply with all County ordinances and State laws relating to building construction, and hereby authorize representatives of this County to enter upon the above-mentioned property for inspection purposes.

Signature of Permittee _____ Date _____

FOR APPLICANT TO FILL IN

SITE ADDRESS	
LOT NUMBERS	BLOCK
TRACT NUMBER	
OWNER	
MAIL ADDRESS	
CITY	TEL. NO.
ENGINEER	STATE REG. NO.
MAIL ADDRESS	
CITY	TEL. NO.
GRADING CONTRACTOR	TEL. NO.
ADDRESS	

PROPOSED USE OF GRADED SITE(S)

CHECK IF SUPERVISED GRADING ☐

SIGNATURE OF APPLICANT	
ADDRESS	TEL. NO.
SURETY $ BOND	BOND NO.
SURETY COMPANY	
DATE FILED	REC'D BY
CASH DEPOSIT $	REC'D BY / DATE FILED

THIS IS A LIMITED TIME PERMIT

ALL WORK AUTHORIZED MUST BE COMPLETED BY

TIME LIMIT:

EXTENDED TO:	BY:
EXTENDED TO:	BY:

P.C. Fee $ —	Permit Fee
	Issuance Fee
	Total Fee

SEE REVERSE FOR EXPLANATORY LANGUAGE

SITE ADDRESS 16480 Calvert			
LOCALITY			
NEAREST CROSS STREET			
DISTRICT NO.	MAP NO.	STATE HWY. YES ☐ NO ☐	PROCESSED BY
CUBIC YDS. HANDLED:			
USE ZONE	SPECIAL CONDITIONS		
FINAL DATE		BY	

VALIDATION

APPLICATION FOR ELECTRICAL PERMIT

1

City of NORWALK — DEPT. OF BUILDING AND SAFETY 12700 NORWALK BLVD., NORWALK, CA 90650 (562) 929-5733

OWNER-BUILDER DECLARATION

I hereby affirm under penalty of perjury that I am exempt from the Contractors License Law for the following reason (SEC. 7031.5 Business and Professions Code. Any city or county which requires a permit to construct, alter, improve, demolish, or repair any structure, prior to its issuance, also requires the applicant for such permit to file a signed statement that he or she is licensed pursuant to the provisions of the Contractors License Law (Chapter 9 (commencing with Sec. 7000) of Division 3 of the Business and Professions Code) or that he or she is exempt therefrom and the basis for alleged exemption. Any violation of Section 7031.5 by any applicant for a permit subjects the applicant to a civil penalty of not more than five hundred dollars ($500):

☐ I, as owner of the property, or my employees with wages as their sole compensation, will do the work, and the structure is not intended or offered for sale (Sec. 7044, Business and Professions Code: The Contractors License Law does not apply to an owner of property who builds or improves thereon, and who does such work himself or herself or through his or her own employees, provided that such improvements are not intended or offered for sale. If, however, the building or improvement is sold within one year of completion, the owner-builder will have the burden of proving that he or she did not build or improve for the purpose of sale.)

☐ I, as owner of the property, am exclusively contracting with licensed contractors to construct the project (Sec. 7044, Business and Professions Code: The Contractors License Law does not apply to an owner of property who builds or improves thereon, and who contracts for such projects with a contractor(s) licensed pursuant to the Contractors License Law.)

☐ I am exempt under Section _____, B.&P.C. for this reason

_____

Date _____ Signature of Owner

LICENSED CONTRACTOR DECLARATION

I hereby affirm under penalty perjury that I licensed under provisions of Chapter 9 (commencing with Section 7000) of Division 3 of the Business and Professions Code, and my license is in full force and effect.

C-10 C-13 — 456208 — 6/31/2002

License Class — License Number — Expiration Date

6/20/00 — Signature of Contractor

Date

WORKERS' COMPENSATION DECLARATION

I hereby affirm under penalty of perjury one of the following declarations:

☐ I have and will maintain a certificate of consent to self-insure for workers' compensation, as provided for by Section 3700 of the Labor Code, for the performance of the work for which this permit is issued.

☒ I have and will maintain workers' compensation insurance, as required by Section 3700 of the Labor Code, for the performance of the work for which this permit is issued. My workers' compensation insurance carrier and policy number are

Carrier: Fremont Comp

Policy No. SF500300111283

(this section need not be completed if the permit is for one hundred dollars ($100) or less.)

☐ I certify that in the performance of the work for which this permit is issued, I shall not employ any person in any manner so as to become subject to the workers' compensation laws of California, and agree that if I should become subject to the workers' compensation provisions of Section 3700 of the Labor Code, I shall forthwith comply with those provisions.

6/20/00 — Signature of Applicant

Date

WARNING: FAILURE TO SECURE WORKERS' COMPENSATION COVERAGE IS UNLAWFUL, AND SHALL SUBJECT AN EMPLOYER TO CRIMINAL PENALTIES AND CIVIL FINES UP TO ONE HUNDRED THOUSAND DOLLARS ($100,000), IN ADDITION TO THE COST OF COMPENSATION, DAMAGES AS PROVIDED FOR IN SECTION 3706 OF THE LABOR CODE, INTEREST, AND ATTORNEY'S FEES.

CONSTRUCTION LENDING AGENCY

I hereby affirm under penalty of perjury that there is a construction lending agency for the performance of the work for which this permit is issued (Sec. 3097, Civ. C.)

Lender's Name _____

Lender's Address _____

I certify that I have read this application and state that the above information is correct. I agree to comply with all city and county ordinances and state laws relating to building construction, and hereby authorize representatives of this city to enter upon the above-mentioned property for inspection purposes.

6/20/00 — Signature of Applicant

Date

FOR APPLICANT TO FILL IN

	EACH	NO.	FEE
New Residential Bldgs & Pools	$		$
1 & 2 Family, Sq. Ft. _____			
Multi-family Sq. Ft. _____			
Residential Swimming Pools			
Outlets Rec_____ Light_____ Sw_____			
Total No. _____ First 20 / Additional			
Lighting Fixtures First 20 / Additional			
Total No. _____			
Fixed Appliances Not Over 1 HP			
Range ___ Heater ___ D.W. ___			
Oven ___ Dryer ___ W.M. ___			
Top ___ FAU ___ W.H. ___			
Hood ___ Fan ___ Other ___			
Disp ___ Room Air Cond. ___			
Power Apparatus & Large Appliances			
Size & Type HP, KW, KVA, or KVAR			
_____ Up to 1 Incl.			
_____ Over 1 to 10 Incl.			
_____ Over 10 to 50 Incl.			
_____ Over 50 to 100 Incl.			
_____ Over 100			
Services, Swbd, Sub-Panelboards			
0 - 200 Amp. Under 600 V			
201 - 1000 Amp. Under 600 V			
Over 1000 Amp. or Over 600 V			
Temp. Power Pole & Appurtenances			22.00
Sign with One Branch Circuit			
Additional Sign Branch Circuits			
Misc. Conduits & Conductors			
Other (See Complete Fee Schedule)			
PERMIT FEE (Sub-Total)			20.00
PLAN CHECK FEE P/R			1.00
PERMIT ISSUING FEE			43.00
TOTAL FEE			

SEE REVERSE FOR EXPLANATORY LANGUAGE

JOB ADDRESS 14830½ CARMINITA
for 14820 Carminita

NEAREST CROSS ST. EXCELSIOR DR.

OWNER OR FIRM NAME COMMERCIAL TIRE NETWORK LLC.

MAIL ADDRESS 14830 CARMINITA

CITY NORWALK TEL. NO. 562-244-8161

ENGINEER OR DESIGN PROFESSIONAL MILLER & SEVERSON

ADDRESS PO Box 3601

CITY Los Alamitos Ca TEL. NO. 949-289-4486

PERMIT APPLICANT S&S Rent-A-Fence

ADDRESS 23648 Finest

CITY Newhall Ca 91321 TEL. NO. 661-253-1938

STATE LICENSE NO. 456208 LIC. CLASS C-10 C-13

PROCESSED BY CF

FINAL DATE 6-26-00

FINAL BY

VALIDATION

2 ELEC 42.00
RR 1.00
TOTAL 43.00
CHECK 43.00
CHANGE 0.00
ITEM 2
3CL 2584 11:41TM

06-20-00 #1

Paid in Finance
Receipt # F97482

INSPECTOR COPY

-14- Water Closets tank type

11 - Lavatory

2 - [illegible]

4 - [illegible] 2"

1 - Drinking Fountain

3. [illegible] Urinals

Check water drawings

$77 - [8 + (12 \times .43)] = 63.8$

13.2

63.8

$63.8 \times 100 / 900 = 7\#$

	GPM	FU
1/2	2.5	3
3/4	7	8
1	15	20
1 1/4	23	36
1 1/2	25	105
2	95	350

No such name in Special
Insp. Book

Number on report is number
on permit.

Who gave them OK to have special
inspector and each flat grade
MR ROOS REVIEWED PLAN - PLANS ARE
AS HE ADVISED CONTRACTOR WOULD BE ACCEPTABLE
[illegible]

14830 FRONT
14820 REAR

14830

WESTERN PIPING DIVISION
Associated Piping & Engineering Corp.
Power & Process Piping Division of Johnson Controls, Inc.

DENNIS RANTZ
Asst. Manager of Operations

P.O. Box "Z", 14830 Carmenita Road • Norwalk, California 90650 • (213) 802-2829

YARD AGREEMENT
(Required yards contained within a single lot)
Building Code, Section 505.4

The increase in building area permitted by Section 505 shall not be allowed unless the owner of any privately owned yard used as the basis of such increase has filed the following agreement:

I/We the undersigned, as owner(s) of the property located at:

Street Address: 14830 Carmenita Road Norwalk, CA

Legal Description: APN: 8069-002-006

PARCEL 3 OF PARCEL MAP 145 BER BK 145 Pg 45-46

acknowledge that the area of 41,141 square feet for the proposed construction shown on Building application No.s 01-0103/00-0983 is approved by reason of yard spaces 30.67 feet in width adjoining three (3) sides of the building as shown on the dimension plot plan (below / on reverse / attached). I/We agree to maintain this space and refrain from further construction therein as long as such yard is required for this purpose by Section 505 of Building Code.

SIDNEY DEVELOPMENT CORP By [signature], Secy 5/10/01

(Print Individual, Company or Corporation Name) (Signature) (Date)

PLOT PLAN

(Division Use Only)

Construction Type: III-N
4 F.S.

Occupancy Group(s): B/S/H-3

Number of stories: 1

Fire Sprinklers: Yes X No __

Area Separation Wall(s): Yes X No ___

AREA COMPUTATIONS (See attached computations)

1. Basic Allowable Area ..... _____sq. ft.
2. Area Increased by __yards, (__-20)ft. Wide x ___% of line _____sq. ft.
3. Subtotal = Line 1+ Line 2 ..... _____sq. ft.
4. Allowable Area due to Fire Sprinklers Increased ..... _____sq. ft.
5. Allowable Area due to Multi-Story Increase ..... _____sq. ft

*No area increased is permitted in the Fire Sprinkler are for an increase of Number of Stories

Substitution of One-Hour construction, H-1,-2, Occupancies or an Atria.(See Section 505.3)

** Floor area of any single story shall not exceed that permitted for one-story building . (See Section 504.2).

Reviewed by: ANTHONY WEIMHOLT Signature: [signature] Date: 5-10-01
(Print Name)

BUILDING PERMIT APPLICATION

10100214

City of NORWALK

DEPT. OF BUILDING & SAFETY 12700 NORWALK BLVD., NORWALK, CA 90650 (562) 929-5733

OWNER-BUILDER DECLARATION

I hereby affirm under penalty of perjury that I am exempt from the Contractors License Law for the following reason (SEC. 7031.5, Business and Professions Code. Any city or county which requires a permit to construct, alter, improve, demolish, or repair any structure, prior to its issuance, also requires the applicant for such permit to file a signed statement that he or she is licensed pursuant to the provisions of the Contractors License Law (Chapter 9 (commencing with Sec. 7000) of Division 3 of the Business and Professions Code) or that he or she is exempt therefrom and the basis for the alleged exemption. Any violation of Section 7031.5 by applicant for a permit subjects the applicant to a civil penalty of not more than five hundred dollars ($500):

☐ I, as owner of the property, or my employees with wages as their sole compensation, will do the work, and the structure is not intended or offered for sale (Sec. 7044, Business and Professional Code: The Contractors License Law does not apply to an owner of property who builds or improves thereon, and who does such work himself or herself or though his or her own employees, provided that such improvements are not intended or offered for sale. If, however, the building or improvement is sold within one year of completion, the owner-builder will have the burden of proving that he or she did not build or improve for the purpose of sale).

☐ I, as owner of the property, am exclusively contracting with licensed contractors to construct the project (Sec. 7044, Business and Professional Code: The Contractors License Law does not apply to an owner of property who builds or improves thereon, and who contracts for such projects with contractor(s) licensed pursuant to the Contractors License Law).

☐ I am exempt under Section _____, B.& P.C. for this reason

_____

Date _____ Signature of Owner

LICENSED CONTRACTORS DECLARATION

I hereby affirm under penalty of perjury that I am licensed under provisions of Chapter 9 (commencing with Section 7000) of Division 3 of the Business and Professions Code, and my license is in full force and effect.

C39 | 778589 | 5/31/2012

License Class | License Number | Expiration Date

10/22/10 _____

Date Signature of Contractor

WORKERS' COMPENSATION DECLARATION

I hereby affirm under penalty of perjury one of the following declarations:

☐ I have and will maintain a certificate of consent to self-insure for workers' compensation, as provided for by Section 3700 of the Labor Code, for the performance of the work for which this permit is issued.

☐ I have and will maintain workers' compensation insurance, as required by Section 3700 of the Labor Code, for the performance of the work for which this permit is issued. My workers' compensation insurance carrier and policy number are:

Carrier: State Fund

Policy No. 6492-0003212-09

☐ I certify that in the performance of the work for which this permit is issued, I shall not employ any person in any manner so as to become subject to the workers' compensation laws of California, and agree that if I should become subject to the workers' compensation provisions of Section 3700 of the Labor Code, I shall forthwith comply with those provisions.

10/22/10 _____

Date Signature of Applicant

WARNING: FAILURE TO SECURE WORKERS' COMPENSATION COVERAGE IS UNLAWFUL, AND SHALL SUBJECT AN EMPLOYER TO CRIMINAL PENALTIES AND CIVIL FINES UP TO ONE HUNDRED THOUSANDS DOLLARS ($100,000), IN ADDITION TO THE COST OF COMPENSATION, DAMAGES AS PROVIDED FOR IN SECTION 3706 OF THE LABOR CODE, INTEREST, AND ATTORNEY'S FEES.

CONSTRUCTION LENDING AGENCY

I hereby affirm under penalty of perjury that there is a construction lending agency for the performance of the work for which this permit is issued (Sec. 3097, Civ. C).

Lender's Name _____

Lender's Address _____

I certify that I have read this application and state that the above information is correct. I agree to comply with all city and county ordinances and state laws relating to building construction, and hereby authorize representatives of this City to enter the above-mentioned property for inspection purposes.

10/22/10 _____

Date Signature of Applicant

BUILDING ADDRESS 14830 CARMENITA RD

SPECIAL CONDITIONS

CLASSIFICATION | PROCESSED BY building

APN 8069-002-066

OWNER / ADDRESS | TELE. NO.
SYDNEY DEVELOPMENT CORP 310 480-9838
487 WASHINGTON BLVD
MARINA DEL REY, CA 90292-0000

ARCHITECT/ENGINEER/DESIGNER | TELE. NO.

CONTRACTOR CC03695 | TELE. NO.
LEONHARDT ROOFING (310)749-2950
12214 ANETA ST
CULVER CITY, CA 90230 LIC. NO.

SQ. FT. SIZE 43700 | VALUATION 80000

WILL THE APPLICANT OR FUTURE BUILDING OCCUPANT HANDLE A HAZARDOUS MATERIAL OR A MIXTURE CONTAINING A HAZARDOUS MATERIAL EQUAL TO OR GREATER THAN THE AMOUNTS SPECIFIED ON THE HAZARDOUS MATERIALS INFORMATION GUIDE?

YES ☐ NO ☐

WILL THE INTENDED USE OF THE BUILDING BY THE APPLICANT OR FUTURE BUILDING OCCUPANT REQUIRE A PERMIT FOR CONSTRUCTION OR MODIFICATION FROM THE SOUTH COAST AIR QUALITY MANAGEMENT DISTRICT (SCAQMD) SEE PERMITTING CHECKLIST FOR GUIDELINES.

YES ☐ NO ☐

I HAVE READ THE HAZARDOUS MATERIALS INFORMATION GUIDE AND THE SCAQMD PERMITTING CHECKLIST. I UNDERSTAND MY REQUIREMENTS UNDER THE LOS ANGELES COUNTY CODE, TITLE 2, CHAPTER 2.20 100 THROUGH 2.20 140 CONCERNING HAZARDOUS MATERIALS REPORTING AND FOR OBTAINING A PERMIT FROM THE SCAQMD.

OWNER OR AGENT _____

DESCRIPTION OF WORK

Re-roof warehouse flat roof over (1) existing cap sheet roof, reroof with sinle ply torch down system.

BUILDING ADDRESS 14830 Carmenita Road

USE ZONE C | GROUP | TYPE CONST. VB

FINAL DATE 12-2-10 | FINAL BY

NOTICE - TIME REQUIREMENTS

This permit becomes null and void if work is not commenced within 180 days from the date of issuance, or if work is suspended at any time during construction for a period of 180 days, or if any work is done on said building or structure in violation of the City of Norwalk Ordinances or State laws governing same. The permittee is hereby advised that they may be entitled to reimbursement of the permit fees if the City fails to conduct an inspection of the permitted work within 60 days of the request for final inspection.

10/22/2010

BUILDING FEE	936.00
BSA	4.00
ISSUANCE FEE	34.00
COMMERCIAL SMIP FEE	16.80
RR/8X11 SHEETS	16.25

$1,007.05

Approvals	Required		Date Received or Approved
	Yes	No	
Water Certificate			
Health Department			
Fire Department			
Grading			
Geological			
Industrial Waste			
Lot Drainage			
Sanitation			
AQMD			
School Fees			

INSPECTION		DATE	INSPECTOR
REQUIRED BUILDING INSPECTIONS AND APPROVALS			
Location and setbacks			
Soils Engineer's Approval			
Foundation/trench forms			
Structural concrete slab on grade			
Raised floor framing			
Under floor insulation			
First level floor sheathing			
Second level floor sheathing			
Roof sheathing / Preroof		11/2/10	[signature]
Concrete Block	1st Grout lift		
	2nd Grout lift		
	3rd Grout lift		
	4th Grout lift		
	5th Grout lift		
Fire Dept. frame inspection			
Building Dept. frame inspection			
Insulation/weather stripping			
Interior lath and/or drywall			
Exterior lath			
T-bar ceilings			
Lot drainage			
Planning Dept. Approval			
Fire Dept. Approval			
Public Works Dept. Approval			
Final Building Inspection Approval			

INSPECTOR'S NOTES

14820
30
38 Carmenita Rd
50

13555 Excelsior Dr

PRODUCED BY AN AUTODESK EDUCATIONAL PRODUCT

JW ENGINEERING
1066 W 13TH STREET
UPLAND, CA 91786
(909) 985-2809

JOB 14830 Carmenita Rd., Norwalk
SHEET NO 1 OF
CALCULATED BY JW DATE 10/22/10
CHECKED BY DATE
CONTRACTOR: Leonhardt Roofing, 310-749-2950

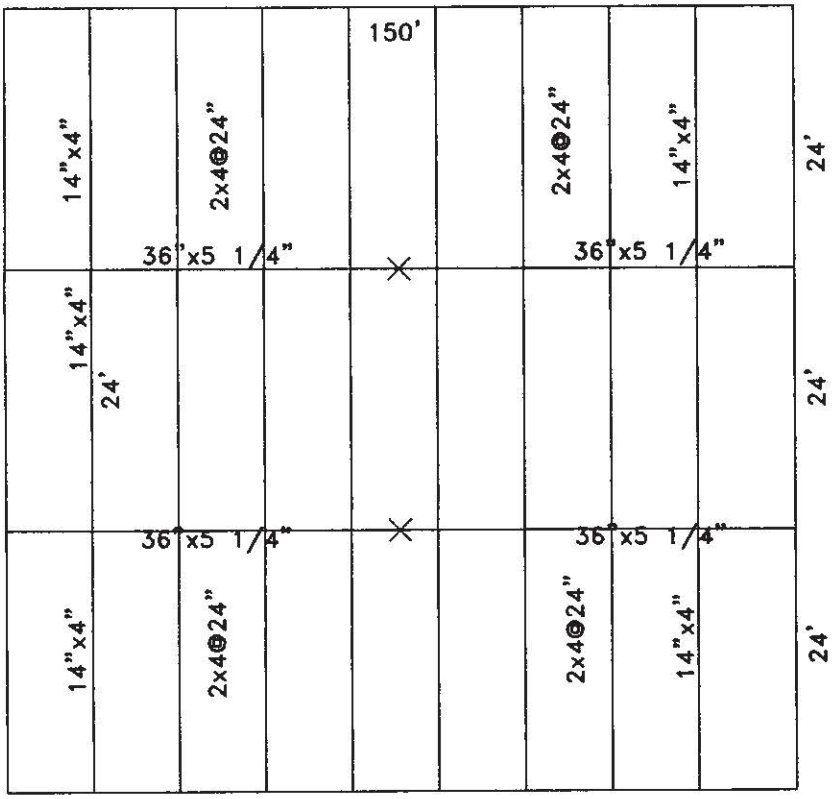

ALL SPANS OKAY

CITY OF NORWALK
DIVISION OF BUILDING AND SAFETY
APPROVED UNDER TITLE 15
SECTION 15.04
NORWALK MUNICIPAL CODE

This set of plans and specification MUST be kept on the job site at all times and it is unlawfurl to make any changes or alterations on same without written permission from the Division of Building and Safety, City of Norwalk. The stamping of this plan and specifications SHALL NOT be held to permit or to be an approval of the violation of any provisions of any City ordinance or State law.

10/22/10

REGISTERED PROFESSIONAL ENGINEER
JOHN WURTZ
No. RCE 24263
EXP. 12-31-11
CIVIL
STATE OF CALIFORNIA

PRODUCED BY AN AUTODESK EDUCATIONAL PRODUCT
PRODUCED BY AN AUTODESK EDUCATIONAL PRODUCT
PRODUCED BY AN AUTODESK EDUCATIONAL PRODUCT

PRODUCED BY AN AUTODESK EDUCATIONAL PRODUCT

JW ENGINEERING
1066 W 13TH STREET
UPLAND, CA 91786
(909) 985-2809

JOB 14830 Carmenita Rd., Norwalk
SHEET NO 2 OF
CALCULATED BY JW DATE 10/22/10
CHECKED BY DATE
CONTRACTOR: Leonhardt Roofing, 310-749-2950

RECOMMENDATIONS & CALCULATIONS

LIVE LOAD - 20 PSF

DEAD LOAD

CAP SHEET	-	1.6 PSF
EXT ROOF	-	1.2 PSF
FRAMING	-	2.0 PSF
SHEATHING	-	1.5 PSF
TOTAL		6.3 PSF

S 5 1/4 "X36" = 1134.0 in; I = 20,412 in
S 4"x14" = 106.31 in; I = 717.61 in
fb = 2400 psi
E = 1.6 x 10 psi
Def'l DL +LL = L/240

CITY OF NORWALK
DIVISION OF BUILDING AND SAFETY
APPROVED UNDER TITLE 15
SECTION 15.04
NORWALK MUNICIPAL CODE

This set of plans and specification MUST be kept on the job site at all times and it is unlawfurl to make any changes or alterations on same without written permission from the Division of Building and Safety, City of Norwalk. The stamping of this plan and specifications SHALL NOT be held to permit or to be an approval of the violation of any provisions of any City ordinance or State law.

10/22/10

SPAN M= wL/8 M=SFb
I = SFb/W
I = 8(1134)2400/26.3(12)(24)
I = 53.61 ft.

Def'l
I = 384 E (20412)/5(26.3)(240)(144)(24)
I = 48.60 ft.

SPAN M= wL/8 M=SFb
I = SFb/W
I = 8(106.31)1450/26.3(12)(8)
I = 22.10 ft.

Def'l
I = 384 E (717.61)/5(26.3)(240)(144)(8)
I = 22.96 ft.

REGISTERED PROFESSIONAL ENGINEER
JOHN WURTZ
No. RCE 24263
EXP. 12-31-11
CIVIL
STATE OF CALIFORNIA

PRODUCED BY AN AUTODESK EDUCATIONAL PRODUCT
PRODUCED BY AN AUTODESK EDUCATIONAL PRODUCT
PRODUCED BY AN AUTODESK EDUCATIONAL PRODUCT

YARD AGREEMENT
(Required yards contained within a single lot)
Building Code, Section 505.4

The increase in building area permitted by Section 505 shall not be allowed unless the owner of any privately owned yard used as the basis of such increase has filed the following agreement:

I/We the undersigned, as owner(s) of the property located at:

Street Address: 14830 Carmenita Road Norwalk, CA

Legal Description: APN: 8069-002-066

PARCEL 3 OF PARCEL MAP 145 PER BK 145 Pg 45-46

acknowledge that the area of 41,141 square feet for the proposed construction shown on Building application No.s 01-0103/00-0983 is approved by reason of yard spaces 30.67 feet in width adjoining three (3) sides of the building as shown on the dimension plot plan (below / on reverse / attached). I/We agree to maintain this space and refrain from further construction therein as long as such yard is required for this purpose by Section 505 of Building Code.

SYDNEY DEVELOPMENT CORP by [signature] 5/10/01
(Print Individual, Company or Corporation Name) (Signature) (Date)

PLOT PLAN

(Division Use Only)	AREA COMPUTATIONS (See attached computations)
Construction Type: III-N w/ F.S.	1. Basic Allowable Area ... . _____sq. ft.
Occupancy Group(s): B/S/H-3	2. Area Increased by __yards, (__-20)ft. Wide x __% of line _____sq. ft.
Number of stories: 1	3. Subtotal = Line 1+ Line 2 .... _____sq. ft.
Fire Sprinklers: Yes X No __	4. Allowable Area due to Fire Sprinklers Increased ..... _____sq ft.
Area Separation Wall(s): Yes X No ____	5 Allowable Area due to Multi-Story Increase ... ... _____sq ft
	*No area increased is permitted in the Fire Sprinkler are for an increase of Number of Stories
	Substitution of One-Hour construction, H-1,-2, Occupancies or an Atria.(See Section 505 3)
	** Floor area of any single story shall not exceed that permitted for one-story building . (See Section 504 2).

Reviewed by: ANTHONY WEIMHOLT Signature: [signature] Date: 5-10-01
(Print Name)

CALIFORNIA ALL-PURPOSE ACKNOWLEDGMENT

State of CALIFORNIA

County of LOS ANGELES

On May 10, 2001 (Date) before me, EVA ALTSHULE (Name and Title of Officer (e g , "Jane Doe, Notary Public"))

personally appeared ARTHUR AARONSON (Name(s) of Signer(s))

☒ personally known to me – OR – ☒ proved to me on the basis of satisfactory evidence to be the person(s) whose name(s) is/are subscribed to the within instrument and acknowledged to me that he/she/they executed the same in his/her/their authorized capacity(ies), and that by his/her/their signature(s) on the instrument the person(s), or the entity upon behalf of which the person(s) acted, executed the instrument

WITNESS my hand and official seal.

EVA ALTSHULE
Commission # 1155279
Notary Public - California
Los Angeles County
My Comm. Expires Sep 13, 2001

Signature of Notary Public

OPTIONAL

Though the information below is not required by law, it may prove valuable to persons relying on the document and could prevent fraudulent removal and reattachment of this form to another document

Description of Attached Document

Title or Type of Document. YARD AGREEMENT

Document Date. May 10, 2001 Number of Pages: one

Signer(s) Other Than Named Above

Capacity(ies) Claimed by Signer(s)

Signer's Name

☐ Individual
☐ Corporate Officer
Title(s):
☐ Partner — ☐ Limited ☐ General
☐ Attorney-in-Fact
☐ Trustee
☐ Guardian or Conservator
☐ Other

RIGHT THUMBPRINT OF SIGNER
Top of thumb here

Signer Is Representing:

Signer's Name

☐ Individual
☐ Corporate Officer
Title(s):
☐ Partner — ☐ Limited ☐ General
☐ Attorney-in-Fact
☐ Trustee
☐ Guardian or Conservator
☐ Other

RIGHT THUMBPRINT OF SIGNER
Top of thumb here

Signer Is Representing

© 1995 National Notary Association • 8236 Remmet Ave , P.O Box 7184 • Canoga Park, CA 91309-7184

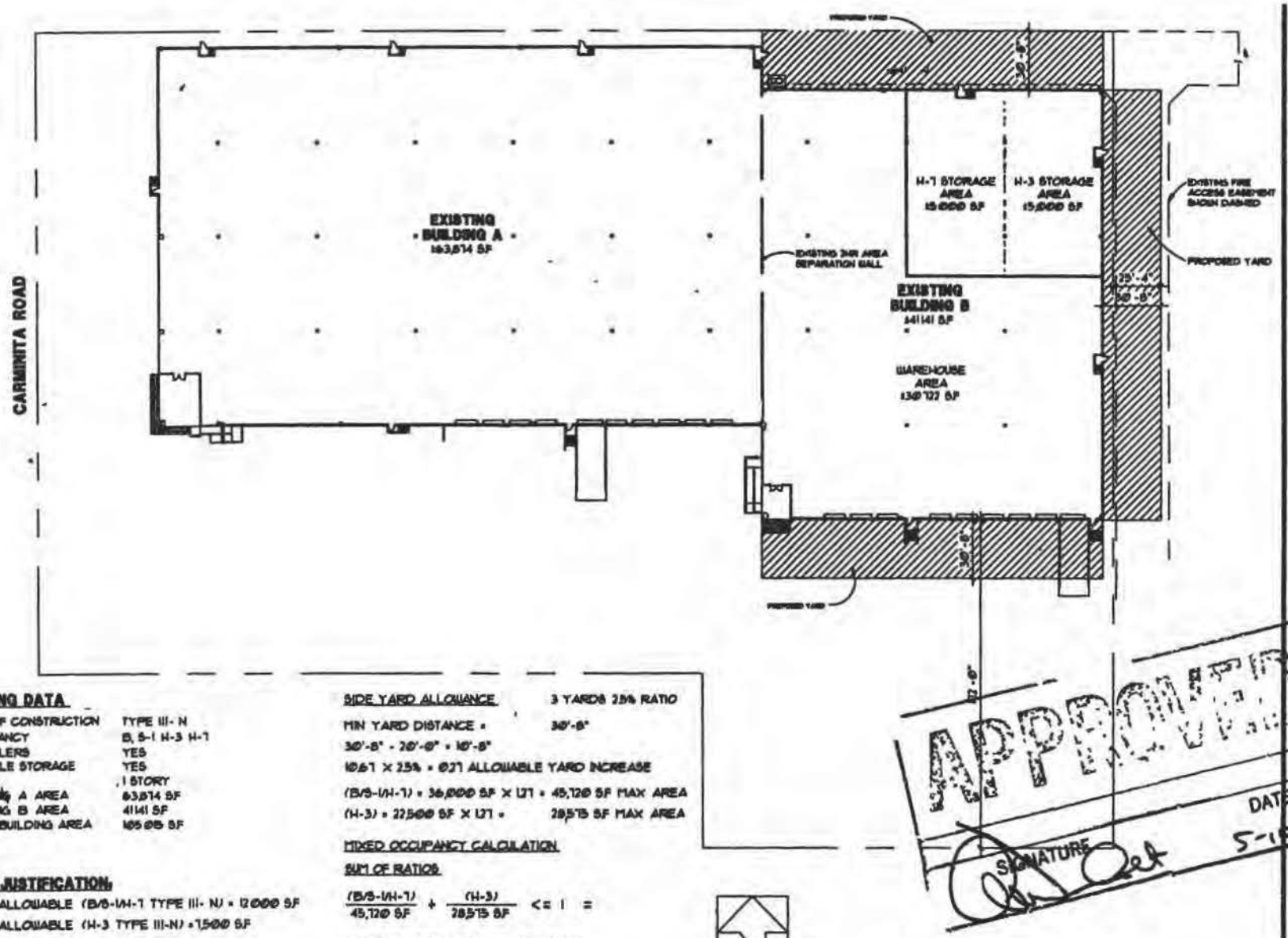

BUILDING DATA

TYPE OF CONSTRUCTION	TYPE III- N
OCCUPANCY	B, S-1 H-3 H-1
SPRINKLERS	YES
HIGH PILE STORAGE	YES
HEIGHT	1 STORY
BUILDING A AREA	63,814 SF
BUILDING B AREA	41141 SF
TOTAL BUILDING AREA	105 OOO SF

AREA JUSTIFICATION:

BASIC ALLOWABLE (B/S-1/H-1 TYPE III- N) = 12 000 SF

BASIC ALLOWABLE (H-3 TYPE III-N) = 1,500 SF

ALLOWABLE AREA INCREASES

SPRINKLER ALLOWANCE 3 X BASIC ALLOWABLE

(B/S-1/H-1) = 12 000 SF X 3 = 36 000 SF

(H-3) = 1500 SF X 3 = 22500 SF

SIDE YARD ALLOWANCE 3 YARDS 25% RATIO

MIN YARD DISTANCE = 30'-8"

30'-8" - 20'-0" = 10'-8"

10.67 X 25% = 0271 ALLOWABLE YARD INCREASE

(B/S-1/H-1) = 36,000 SF X 1.27 = 45,720 SF MAX AREA

(H-3) = 22,500 SF X 1.27 = 28,575 SF MAX AREA

MIXED OCCUPANCY CALCULATION

SUM OF RATIOS

$$\frac{(B/S\text{-}1/H\text{-}1)}{45{,}720\ SF} + \frac{(H\text{-}3)}{28{,}575\ SF} <= 1 =$$

$$\frac{31141\ SF + 5000\ SF}{45\,720\ SF} + \frac{5000\ SF}{28{,}575\ SF} <= 1 =$$

$$\frac{36\,141\ SF}{45\,720\ SF} + \frac{5000\ SF}{28{,}575\ SF} <= 1 =$$

0790 + 0175 <= 1 =

0965 <= 1 ∴ TYPE III- N OK.

APPROVED

DATE 5-10-01

SIGNATURE

SITE PLAN

SCALE - 1"=20'-0"

CALVERT ARCHITECTURAL GROUP

PLANNING ARCHITECTURE INTERIORS

FUJI

SITE PLAN

A-1

LEAD SHEET

01-0815201

RECORDED/FILED IN OFFICIAL RECORDS
RECORDER'S OFFICE
LOS ANGELES COUNTY
CALIFORNIA
10:21 AM MAY 11 2001

SPACE ABOVE THIS LINE FOR RECORDERS USE

TITLE(S)

FEE

FEE $16	V
DAF $2	
C-20	4

D.T.T.

CODE 20

CODE 19

CODE 9___

Assessor's Identification Number (AIN)
To Be Completed By Examiner OR Title Company In Black Ink

Number of Parcels Shown

THIS FORM IS NOT TO BE DUPLICATED

01-0815201

RECORDING REQUEST BY

WHEN RECORDED MAIL TO

NAME TOM CALVERT

MAILING ADDRESS 3543 Long BEACH Blvd

CITY, STATE ZIP CODE Long Beach, CA. 90807

SPACE ABOVE THIS LINE RESERVED FOR RECORDER'S USE

TITLE(S)

XARD AGREEMENT

R428 6/94

Matthew Rodriquez
Secretary for
Environmental Protection

Department of Toxic Substances Control

Barbara A. Lee , Director
1001 I Street
P.O. Box 806
Sacramento , CA 958120806

Edmund G. Brown Jr.
Governor

EPA ID PROFILE

Map

ID Number:	CAL000404897	**Status:**	ACTIVE
Name:	GCR TIRES & SERVICE	**Inactive Date:**	
County:	LOS ANGELES	**Record Entered:**	3/5/2015 11:40:34 AM
NAICS:	811198	**Last Updated:**	8/19/2015 8:34:27 AM

	Name	Address	City	State	Zip Code	Phone
Location	GCR TIRES & SERVICE	14830 CARMENITA RD	NORWALK	CA	90650	
Mailing		14830 CARMENITA RD	NORWALK	CA	90650	
Owner	BRIDGESTONE AMERICAS TIRE OPERATION	535 MARRIOTT DR	NASHVILLE	TN	37214	5632625375
Operator/Contact	JOEL AYALA	14830 CARMENITA RD	NORWALK	CA	90650	5622629275

Based Only Upon ID Number: **CAL000404897**

Calif. Manifests?	Non Calif. Manifests?	Transporter Registration?
N/A	N/A	ACTIVE

California and Non California Manifest Tonnage Total and Waste Code by Year Matrix by Entity Type (if available) are on the next page

Calif. Manifest Counts and Total Tonnage

No Records Found

Non California Manifest Total Tonnage

No Records Found

The Department of Toxics Substances Control (DTSC) takes every precaution to ensure the accuracy of data in the Hazardous Waste Tracking System (HWTS). However, because of the large number of manifests handled, inaccuracies in the submitted data, limitations of the manifest system and the technical limitations of the database, DTSC cannot guarantee that the data accurately reflect what was actually transported or produced.

Report Generation Date: 09/07/2016

Noli Valera

Senior Project Manager

5261 West Imperial Highway, Los Angeles, California 90045 *310-854-6300*
Noli_Valera@efiglobal.com

Years' Experience: 10

Professional Summary:

Noli Valera is an experienced environmental professional and has been in the environmental consulting industry since 2006. His due diligence experience has included preparation of Phase I and II Environmental Site Assessments and Transactions Screen Assessments, residential, commercial and industrial property audits, dry cleaning facility audits, and groundwater, soil, and soil vapor sampling. His industrial hygiene experience has included indoor air quality and microbial investigations, asbestos/lead/PCB surveys, and hazardous material abatement oversight. He has also provided client services for regulatory compliance projects, which have included development of SPCC plans, SWPPP assessments and inspections, hazardous material reports, and emergency response plans for various clients.

Licenses and Certifications:

OSHA 40-Hour Hazardous Waste Operations Certified
California Division of Occupational Safety & Health (DOSH) Certified Site Surveillance Technician (CA, #08-4415, 2008)
California Department of Public Health (DPH) Certified Lead Sampling Technician (CA, #21468)
California Engineer-in-Training (CA, #156159, 2015)

Project Experience:

Equity Residential and AvalonBay Communities, Throughout California
Phase I ESAs/Annual Environmental Inspections
Prepared Phase I ESAs, conducted asbestos/lead based-paint surveys, and conducted annual environmental inspections for over 100 residential communities throughout California.

Bank of the West, Throughout Southern California
Phase I ESAs
Served on team preparing Phase I ESAs for over 30 Chevron-brand gasoline station properties throughout California, several of which had ongoing groundwater monitoring investigations. Conducted inspections and regulatory agency file reviews, prepared and reviewed reports.

Bay Area Oil Refinery, Contra Costa County, California
Semi-Annual Groundwater Monitoring
Served as team leader for semi-annual groundwater monitoring events at a San Francisco Bay Area oil refinery – over 300 groundwater monitoring wells were

gauged/sampled during the sampling event. Collected samples, prepared reports, and trained junior staff.

Steel Production Facility, Contra Costa County, California
Spill Prevention Control and Countermeasure (SPCC) Plan Preparation
Prepared SPCC plan for 400-acre steel manufacturing facility, which utilized various petroleum and food-grade aboveground storage tanks in their operations. Provided continuous consulting, including tank testing and tank removal oversight.

National Banking Institution, Throughout Northern and Central California
ACM Surveys and Abatement Oversight
Conducted over 75 ACM surveys and abatement oversight projects for branch offices of a national banking institution.

Former Stevedoring Facility, Los Angeles, California
Phase I/II ESA
Prepared Phase I and Phase II report for former ship repair facility near the Port of Los Angeles. Conducted soil and soil vapor assessment for former underground storage tanks (USTs) for anticipated reconstruction of property.

Dry Cleaner Facility, Burbank, California
Phase I/II ESA
Prepared Phase I/II report for shopping center, which included an active dry cleaner facility (since 1950s). The assessment, which was conducted on behalf of a potential buyer, discovered the presence of perchloroethylene (PCE) in local soils, warranting further remediation work.

Wiseburn High School, El Segundo, California
SWPPP Inspections
Conducted weekly SWPPP inspections for the Wiseburn High School construction project and administered best management practices per stormwater discharge requirements

Professional Experience:

EFI Global, Inc., Los Angeles, California
Senior Project Manager, 2013-Present

ATC Associates Inc. / Cardno ATC, Pleasanton/Monterey Park, California
Staff Scientist/Hygienist, 2006-2013

Education:

Bachelor of Arts, Environmental Sciences, University of California, Berkeley
Berkeley, California, 2006

Masters of Science, Environmental Engineering, Loyola Marymount University
Los Angeles, California, 2015

References:

Mr. Matthew Rodda
EFI Global
Los Angeles, California

Ms. Nicole Rivera
EFI Global
Los Angeles, California

Heather Nilson

Senior Project Manager

5261 West Imperial Highway, Los Angeles, California 90045 *310-854-6300*231*
Heather_Nilson@efiglobal.com

Years' Experience: 9

Professional Summary:

Heather Nilson has been in the environmental business since 2006 and meets the definition of an Environmental Professional (EP) as defined in the EPA All Appropriate Inquiry (AAI) regulations. Ms. Nilson is an experienced environmental professional with experience working both for regulatory agencies and in the private sector. Ms. Nilson has worked directly with clients and regulatory bodies to assess environmental conditions and has assisted in the development of plans by which to resolve such conditions. Ms. Nilson's experience includes all stages of environmental projects including Phase I environmental site assessments, soil vapor surveys (Phase II), Property Condition Assessments, Seismic Risk Assessments, and project management of ALTA Surveys.

- Phase I Environment Site Assessment
- Property Condition Assessment
- Seismic Risk Assessment
- ALTA Surveys

Licenses and Certifications:

OSHA 40-Hour Hazardous Waste Operations Certified
OSHA 8-Hour HAZWOPER Annual Refresher

Project Experience:

Firestone Boulevard - Southgate, California
Due diligence performed at a property which revealed a fill port during site inspection. In the 1940's and 1950's, the site had been identified as a historical "gas station" and "service station." Based on the observation of the fill port and historical data, a geophysical survey and soil sampling program was initiated at the site. As no contamination was encountered at the site after extensive testing, the bank loan was funded and a reserve account was establish to remove the UST post closing.

Affordable Housing Projects - California
Phase I Environmental Site Assessment Reports were conducted for various properties throughout the state of California for public agencies and private entities as potential sites for affordable housing projects. Special challenges involved with specific projects included soil sampling and pesticide testing for properties that were historically utilized for agricultural purposes.

Management of Phase I Process
Conducted numerous Phase I Environmental Site Assessments throughout California and in several states across the US. Managed local historical and regulatory research

through communications with local agencies by email and telephone. Additionally, communication is kept with sub consultants when the subject site is out of our locality in order to create smooth process for all involved.

Non-profit Housing and Education Center Assessment – Culver City, California
Due diligence performed at multiple properties of a non-profit group specializing in the education of special need children and adults. Assessments were conducted of residential and educational properties. Special concerns during inspections included the privacy of those onsite.

Los Cerritos Wetlands – Long Beach, California
Metals analysis conducted of soils within the wetlands in order to create baseline study for future comparisons of further research conducted by CSU, Long Beach. Challenges included tidal influence and various soil conditions encountered during hand auguring. Testing was completed using EPA 6000/7000 in a lab on campus and analyzed through tables utilizing Microsoft Excel.

Area 3 San Gabriel Valley, Los Angeles County, California
Analysis and maintenance of records database for Los Angeles Regional Water Quality Control Board SLIC2 unit. Tasks included visitation of sites, visual observations, communication with tenants, and mailings to owners. Management of files was conducted in storage and for consultants review. Communication was maintained with consultants in order to provide information needed with respect to sites under investigation.

Professional Experience:

Andersen Environmental an EFI Global Company, March 2015 to Present
Senior Project Manager, 2015-present

Andersen Environmental, Los Angeles, CA June 2007-March 2015
Senior Project Manager, 2012-present
Project Manager, 2008-2012
Environmental Specialist, 2007-2008

Los Angeles Regional Water uality Control Board, April 2006 to May 2007

Education:

BS, Environmental Science and Policy, California State University, Long Beach, California, 2007

References:

Alan Hiller
Rexford Industrial
11620 Wilshire Boulevard, Suite 1000, Los Angeles, CA 90025
Address (include City, ST)

Cynthia Michaels
American Communities
8520 Washington Blvd, Culver City, CA 90232

July 23, 2012

Mr. Doug Amann
SYDNEY DEVELOPMENT
487 Washington Street,
Marina Del Rey, CA 90292

Project No. 33111-011255.02

Subject: *Limited Subsurface Investigation Report*
14820 and 14830 South Carmenita Road and 13555 East Excelsior Drive
Norwalk, Los Angeles County, California

Dear Mr. Amann:

Bureau Veritas North America, Inc. (Bureau Veritas) is submitting this *Limited Subsurface Investigation Report* for the above-referenced property.

Please let me know if you have any questions. You can call me at (925) 426-2607.

Sincerely,

Craig Pelletier, P.G.
Senior Project Manager
Health, Safety and Environmental Services
San Francisco Regional Office
craig.pelletier@us.bureauveritas.com

Enclosure

Limited Subsurface Investigation Report

14820 and 14839 South Carmenita Road
and 13555 East Excelsior Drive
Norwalk, Los Angeles County, California

July 23, 2012
Project Number 33111-011255.02

Prepared for
SYDNEY DEVELOPMENT
487 Washington Street
Marina Del Rey, California 90292



BUREAU VERITAS
For the benefit of business and people

Bureau Veritas North America, Inc.
2430 Camino Ramon, Suite 122
San Ramon, California 94583
925.426.2600
www.us.bureauveritas.com

CONTENTS

Section **Page**

1.0 INTRODUCTION 1
1.1 BACKGROUND 1
1.2 OBJECTIVE 2

2.0 SCOPE OF WORK 2
2.1 PRE-FIELD ACTIVITIES 2
2.2 FIELD ACTIVITIES 2
2.2.1 Soil Borings 2
2.2.2 Soil Logging and Sampling 3
2.2.3 Grab-Groundwater Sampling 4
2.2.4 Soil Vapor Sampling 4
2.2.5 Decontamination, Grouting and Waste Generation 5

3.0 LABORATORY ANALYSES 5

4.0 INVESTIGATION FINDINGS 5
4.1 SOIL BORING OBSERVATIONS 6
4.2 SOIL ANALYTICAL RESULTS 6
4.2.1 TPH 6
4.2.2 VOCs 6
4.2.3 OCPs 6
4.2.4 Total Metals 6
4.3 GRAB GROUNDWATER ANALYTICAL RESULTS 7
4.4 SOIL VAPOR ANALYTICAL RESULTS 7
4.5 QUALITY ASSURANCE/QUALITY CONTROL 7

5.0 DISCUSSION OF RESULTS 8

6.0 CONCLUSIONS AND RECOMMENDATIONS 9

7.0 REPRESENTATIONS AND LIMITATIONS 9

8.0 SIGNATURES 10

9.0 REFERENCES 11

Contents
(continued)

Tables

1 Summary of Soil Analytical Results

2 Summary of Grab-Groundwater Analytical Results

3 Summary of Soil Vapor Analytical Results

Figures

1 Site Location Map

2 Site Plan

Appendices

A Soil Boring Permit

B Soil Boring Logs

C Soil Analytical Laboratory Reports

D Grab-Groundwater Analytical Laboratory Report

E Soil Vapor Analytical Laboratory Report

1.0 INTRODUCTION

Bureau Veritas North America, Inc. (Bureau Veritas) has prepared this Report to document limited subsurface investigation (LSI) activities completed on behalf of Sydney Development. This LSI was completed at the property located at 14820 and 14830 South Carmenita Road and 13555 East Excelsior Drive in Norwalk, Los Angeles County, California (the Site, Figures 1 and 2). This LSI was performed for due diligence purposes to support a potential real estate transaction and was conducted in general accordance with Bureau Veritas' Proposal No. 3303.12.368, dated June 19, 2012. We understand that Comerica Bank may rely on the results of this Report. Information in this Report is based on our *Phase I Environmental Site Assessment* (Phase I ESA), dated June 14, 2012.

1.1 BACKGROUND

The approximate 12-acre Site consists of four parcels. The two westernmost parcels are occupied by a single concrete tilt-up warehouse building addressed as 14820-A and 14820-B Carmenita Road, with an asphalt-paved parking lot and concrete-paved loading dock on the south side of the building. Both units of this building are in use by freight distribution/warehousing tenants. The two eastern parcels of the Site are each developed with a single concrete tilt-up warehouse building and surrounding asphalt-paved storage areas and parking lots, and addressed from west to east as 14830 Carmenita Road and 13555 Excelsior Drive. These buildings are in use as a tire recapping facility and a recreational vehicle storage facility, respectively.

The Site was in agricultural use since at least 1928 until about 1968 and the current two warehouse buildings located on the eastern half of the property were constructed between 1970 and 1973. The remaining western half of the Site was developed as an outdoor storage yard and an employee parking lot at that time in association with these buildings. In 2001, the western half of the Site was developed with the current warehouse building. Additional details are presented in the Phase I ESA, which noted the following environmental concerns:

- The lengthy use, storage and/or generation of hazardous materials, hazardous waste and petroleum products associated with petroleum distillate- or chlorinated hydrocarbon-based, solvent parts washers, paint booths, outdoor spray painting, powder coating, a clarifier, concrete floor patches (possible former in-ground drainage and/or hydraulic equipment), a long concrete-lined trench covered with steel plates, and a former fuel underground storage tank (UST) reportedly removed in 1982 with no apparent investigation.

- The presence of fill of unknown origin and historical onsite agricultural use.

- Potential for onsite migration of petroleum and/or chlorinated solvents from upgradient facilities.

- The lack of methyl-tert butyl ether (MTBE) analytical data associated with the former onsite 10,000-gasoline UST.

Groundwater in the vicinity of the Site is encountered at depths ranging from approximately 35 to 40 feet below the ground surface (bgs) and flows to the east-northeast.

1.2 OBJECTIVE

Based on the information reviewed, Bureau Veritas recommended an LSI to assess the above environmental concerns.

2.0 SCOPE OF WORK

Bureau Veritas performed the following scope of work:

- Conducted pre-field activities that included preparing a site health and safety plan (SHSP) and cleared proposed boring locations of subsurface utilities or features.
- Advanced thirteen (13) soil borings using direct-push technology to investigate suspect areas
- Chemical analysis of collected soil, grab-groundwater and/or soil vapor samples.

2.1 PRE-FIELD ACTIVITIES

A drilling permit was required for four borings advanced to approximate depths of 35 to 40 feet below the ground surface (bgs), where groundwater was expected to be encountered. The drilling permit is included as Appendix A.

Bureau Veritas completed a Site Health and Safety Plan (SHSP) for the work proposed at the Site in accordance with the requirements of the State of California General Industry Safety Order (GISO) 5192 and Title 29 of the Code of Federal Regulations, Section 1910.120 (29 CFR 1910.120). A copy of the SHSP was kept onsite during field activities. The SHSP detailed the work to be performed, safety precautions, emergency response procedures, nearest hospital information, and onsite personnel responsible for managing emergency situations.

Bureau Veritas marked the proposed boring locations in white paint and notified Underground Service Alert (USA) at least 48 hours prior to drilling, as required by law. In addition, Pacific Coast Locators, a private utility locating service based in La Crescenta, California, cleared the proposed work area of potential underground utilities.

2.2 FIELD ACTIVITIES

The subsections below summarize the field activities completed for this subsurface investigation.

2.2.1 Soil Borings

On July 5 and 6, 2012, Bureau Veritas supervised the completion of 13 borings (BV-1 through BV-13) at the Site using truck-mounted and limited-access direct-push drilling rig operated by Kehoe Testing & Engineering (Kehoe), a California C-57 licensed drilling firm, located in Huntington Beach, California. The borings were advanced to a maximum depth of approximately 40 feet bgs. The completed borings locations are shown in Figure 2. The rationale for the selected locations was as follows:

- BV-1 in the southwestern portion of the Site where potential fill of unknown origin may be located and downgradient of the nearby gasoline service station (boring advanced to ~40 feet bgs)
- BV-2, BV-3 and BV-4 inside or outside the 14830 building in the vicinity of the powder-coating area, former paint booth, and filled-in floor feature, respectively (borings advanced to ~10 feet bgs)
- BV-5 inside the 14830 building along the linear trench feature (boring advanced to ~10 feet bgs)
- BV-6 and BV-7 inside the 13555 building where parts washers were historically used (borings advanced to ~10 feet bgs)
- BV-8 inside the 13555 building adjacent to the filled-in floor feature (boring advanced to ~10 feet bgs)
- BV-9 in the northeast portion of the Site in the vicinity of former outdoor painting area and representing the furthest downgradient location (boring advanced to ~40 feet bgs)
- BV-10 and BV-11 along the southern (upgradient) property boundary to evaluate the potential for onsite migration of petroleum and solvents in groundwater (borings advanced to ~40 feet bgs)
- BV-12 in the vicinity of the former USTs (boring advanced to ~15 feet bgs)
- BV-13 in the vicinity of the wash pad and clarifier (boring advanced to ~10 feet bgs)

2.2.2 Soil Logging and Sampling

With the exception of BV-10 and BV-11, soil cores were collected from each borehole for soil logging purposes using a 2-foot long core barrel sampler that contained an acetate liner to retain a relatively undisturbed soil core. Soil cores were examined for soil classification and described on boring logs in general conformance with the Unified Soil Classification System. Soil boring logs are presented in Appendix B.

Field screening of soil cores was performed using a photoionization detector (PID) to evaluate the potential presence of volatile organic compounds (VOCs) and assist in the selection of soil samples for chemical analysis. To initiate this procedure, soil samples were removed from plastic liners, placed into labeled plastic bags and sealed. After sufficient time had elapsed for vapor build-up inside the bags, the bags were punctured and the probe tip of the PID was inserted to allow measurement of ionizable substances in the headspace. Measurements of the headspace were obtained in the parts per million (ppm) range for total VOCs. The results of the headspace tests were recorded on the boring logs (Appendix B).

Soil samples were generally collected at approximate five-foot intervals and retained from soil cores for potential chemical analysis. Retrieved sample sleeves were cut from plastic liners, sealed with Teflon tape and plastic end caps, labeled with identifying information, and stored in a pre-chilled ice-chest awaiting transportation to the laboratory. Soil sample information including project information, sample time, sample date, sample identification and depth were recorded onto a chain-of-custody document that accompanied the soil samples in a pre-chilled ice chest for delivery to the analytical laboratory.

2.2.3 Grab-Groundwater Sampling

Bureau Veritas attempted to collect grab-groundwater samples from borings BV-1, BV-9, BV-10 and BV-11 by advancing the borings a few feet into saturated soils to first encountered groundwater using the direct-push equipment. At these locations, a temporary well casing was inserted into the open borehole, and one-inch-diameter schedule 40 PVC casing with 5 feet of slotted-screen was inserted approximately 2 to 4 feet below first encountered groundwater to facilitate groundwater sampling. New polyethylene tubing outfitted with a ball-check valve was used to purge groundwater from the screened casings at each location. A grab-groundwater sample could not be obtained at BV-9 due to insufficient water accumulation within the borehole. The collected grab-groundwater samples were sealed, labeled and placed in a pre-chilled ice chest for delivery to the laboratory. Chain-of-custody records were completed and accompanied the grab-groundwater samples to the laboratory.

2.2.4 Soil Vapor Sampling

Soil vapor (or soil gas) samples were collected at six boring locations (BV-1 to BV-4, BV-6 and BV-7) at depths of approximately 5 feet bgs to evaluate the soil vapor concentrations beneath the Site. A total of 10 soil vapor samples (6 samples, 1 duplicate sample, and 3 purge volume samples) were collected and analyzed from temporary “wells” constructed within the borings. In general, temporary soil vapor wells were constructed within the complete boreholes at approximately five feet bgs. A temporary soil vapor probe attached to an approximate 8-foot length of inert tubing containing a vapor inlet filter was installed at approximate depths of 5 feet bgs. After the tubing was set in place, approximately 6 inches of clean sand was added above and below the tip of the probe/tubing. The borehole annulus was then be filled with approximately one foot of dry granular bentonite and then filled with hydrated bentonite chips to grade.

The soil vapor probes were allowed to stabilize for a minimum of 30 minutes prior to sample collection. On July 6, 2012, Jones Environmental Laboratory (JEL) of Fullerton, California, performed soil vapor sampling of the soil vapor probes. JEL is a certified State of California laboratory and collected the soil vapor samples under the supervision of Bureau Veritas in accordance with the guidance provided in the California Department of Toxic Substances Control’s (DTSC) *Active Soil Gas Investigations* (DTSC, 2010) and DTSC’s *Guidance for the Evaluation and Mitigation of Subsurface Vapor Intrusion to Indoor Air* (DTSC, 2011).

Soil vapor samples were collected in glass gas-tight syringes equipped with Teflon plungers at an approximate rate of 200 cubic centimeters per minute (cc/min). The sample tubing placed in the ground for soil gas sampling was purged a minimum of three different times as recommended by DTSC. This purge test determined how many purges of the soil gas tubing were needed throughout the project. Consistent with DTSC’s sampling protocols, one purge (1P), three purge (3P) and seven purge (7P) volumes were collected and analyzed to make this determination at BV-2 and BV-4. The 3P volume was initially selected as an appropriate purge sample volume for the collection of the soil vapor samples from BV-1, BV-3 and BV-4. However, upon analyzing and measuring positive results for the 1P sample from BV-2, this purge volume was determined to be a more appropriate purge volume. The 1P sample was analyzed for the remaining samples.

During sampling, a tracer gas (n-propanol) was poured onto a paper towel, which was subsequently placed at the tubing/bentonite seal interface on the ground just prior to sampling. Subsequent soil vapor samples were analyzed for this compound to evaluate if there were surface leaks into the subsurface and/or tubing. A duplicate soil vapor sample was collected each day for laboratory quality control. A duplicate soil vapor sample was collected at BV-7. Collected soil vapor samples were recorded on a chain-of-custody document that accompanied the vapor samples from the point of collection to the on-site mobile analytical laboratory. After collection and analysis of the soil vapor samples, the sample tubing was withdrawn from the boreholes.

2.2.5 Decontamination, Grouting and Waste Generation

Drilling equipment and down-hole sampling equipment was washed in a solution of non-phosphate detergent, double-rinsed with potable water prior to each use, and allowed to dry. Upon collection of the samples, the boreholes were backfilled with Type II Portland cement grout in accordance with County guidelines. Soil drilling cuttings were removed from the Site by the drilling contractor for appropriate disposal.

3.0 LABORATORY ANALYSES

A total of 12 soil, three (3) grab-groundwater and 10 soil vapor samples were analyzed during this investigation. The samples were submitted to JEL of Fullerton, California and Curtis & Tompkins Analytical Laboratories Ltd. (CTL) of Berkeley, California. JEL and CTL are State of California certified laboratories and analyzed the samples for the following constituents using United States Environmental Protection Agency (USEPA)-approved methods:

- Total petroleum hydrocarbons (TPH) quantified as gasoline range organics (GRO/TPH-g) by Method 8260B – 11 soil (BV-1 to BV-9, BV-12 and BV-13), three grab-groundwater (BV-1, BV-10 and BV-11), and six soil vapor (BV-1 to BV-4, BV-6 and BV-7)
- TPH quantified as diesel range organics (DRO/TPH-d) and motor oil range organics (ORO/TPH-mo) by Method 8015M using silica gel cleanup – 11 soil (BV-1 to BV-9, BV-12 and BV-13) and two grab-groundwater (BV-1, BV-10)
- VOCs by Method 8260B – 11 soil (BV-1 to BV-9, BV-12 and BV-13), three grab-groundwater (BV-1, BV-10 and BV-11), and six soil vapor (BV-1 to BV-4, BV-6 and BV-7)
- California Assessment Manual (CAM) 17 total metals by Methods 6010/7471 – four soil samples (BV-1, BV-2, BV-6 and BV-8)
- Organochlorine pesticides (OCPs) by Method 8081 – four soil samples (BV-1, BV-2, BV-6 and BV-8)

4.0 INVESTIGATION FINDINGS

Bureau Veritas evaluated the data generated during this investigation. Our findings are summarized in the subsections below.

4.1 SOIL BORING OBSERVATIONS

Boring logs indicate soil types generally consisting of uniform, unconsolidated fine grained sand to silty sand and sandy silt to depths of up to 15 feet bgs. An interval of fine to medium sand was encountered at a depth of 8 feet bgs in boring BV-1. Bureau Veritas did not observe evidence of contaminated soil (*e.g.*, discoloration and/or petroleum odors). Elevated PID readings were recorded in boring BV-1s, BV-9 and BV-12. Groundwater was generally encountered at a depth of 35 feet bgs at borings advanced to that depth for the purpose of collecting groundwater samples, although at one location (BV-9) the groundwater recharge rate was insufficient to enable collection of groundwater samples for analysis. Similarly, groundwater sampling was partially completed at another location (BV-11).

4.2 SOIL ANALYTICAL RESULTS

A summary of the detected chemicals of concern in the soil samples is provided in Table 1. Copies of the soil analytical laboratory reports are presented in Appendix C. Chemical analytical results were compared to DTSC California Human Health Screening Levels (CHHSLs) and California Regional Water Quality Control Board (RWQCB) Maximum Soil Screening Levels (SSLs), where appropriate. The soil analytical results are summarized below

4.2.1 TPH

Concentrations of TPH were not detected in the soil samples submitted for this chemical analysis above laboratory reporting limits (which are below applicable screening levels).

4.2.2 VOCs

Concentrations of analyzed VOCs were not detected in the soil samples submitted for this chemical analysis above laboratory reporting limits (which are below applicable screening levels).

4.2.3 OCPs

Concentrations of analyzed OCPs were not detected in the soil samples submitted for this chemical analysis above laboratory reporting limits (which are below applicable screening levels).

4.2.4 Total Metals

Total arsenic was detected in the 4.5-5.0 foot bgs samples from borings BV-1, BV-2 BV-6 and BV-8 at concentrations ranging from 4.0 to 13 milligrams per kilogram (mg/kg). The detected concentrations exceed the commercial/industrial land use CHHSL of 0.024 mg/kg established for arsenic. Other total metals, including total antimony, barium, beryllium, chromium, cobalt, copper, lead, mercury, nickel, vanadium and zinc were detected the analyzed soil samples at concentrations below commercial/industrial land use CHHSLs. Remaining analyzed metals were not detected above the laboratory reporting limits, which were below applicable screening levels.

4.3 GRAB GROUNDWATER ANALYTICAL RESULTS

Analytical results of the grab-groundwater samples are summarized in Table 2. A copy of the laboratory report and chain-of-custody documentation is included in Appendix D. The grab-groundwater analytical results were compared to California EPA, Department of Health Services (DHS) Primary Maximum Contaminant Levels (MCLs), where appropriate. The following is a summary of the analytical findings:

- GRO was not detected in the analyzed grab-groundwater samples.
- DRO and ORO were not detected in the grab-groundwater samples (note: insufficient water was obtained in BV-11, which prevented DRO/ORO analysis at this location).
- Benzene was detected at BV-10 and BV-11 at concentrations of 66 and 145 micrograms per liter (µg/L), respectively. These concentrations exceed the MCL for benzene. In addition, MTBE was detected at a concentration of 9.2 µg in BV-1, which is below the MCL. No other VOCs were detected in the analyzed samples, except for a low concentration of tert-amyl methyl ether (TAME), a gasoline fuel constituent, which was detected in BV-11.

4.4 SOIL VAPOR ANALYTICAL RESULTS

Analytical results of the soil vapor samples are summarized in Table 3. A copy of the soil vapor laboratory report and chain-of-custody documentation is included in Appendix E. The soil vapor analytical results were compared to CHHSLs and/or ESLs, where appropriate. The following is a summary of the analytical findings:

- PCE was detected in three soil vapor samples at concentrations of 1.09 µg/L (BV-3), 0.304 µg/L (BV-6) and 1.36 µg/L (BV-7). The values for BV-3 and BV-7 exceed the commercial/industrial use CHHSL of 0.6 µg/L established for PCE.
- Toluene was detected in two soil vapor samples at concentrations of 0.795 µg/L (BV-2) and 0.026 µg/L (BV-3), which do not exceed the commercial/industrial use CHHSL of 380 µg/L.
- Remaining analytes were not detected above laboratory reporting limits in the analyzed soil vapor samples, which are below their applicable commercial/industrial land use CHHSLs, where established.

4.5 QUALITY ASSURANCE/QUALITY CONTROL

No obvious signs of leakage were observed during the soil vapor sampling activities. N-propanol (the leak check compound) was not detected in the soil vapor samples above the laboratory method reporting limit indicating that significant leakage did not occur in the collection of the samples. The duplicate soil vapor samples collected at BV-7 showed relatively good precision.

The analytical laboratory data was reviewed by Bureau Veritas to establish its validity and to ensure the laboratory data was complete and accurate. Bureau Veritas verified that holding times for each analytical method were achieved and that the laboratory achieved the specific data quality objectives for each selected analytical method. A review of the data validation process indicates that the laboratories

completed QA/QC activities required for the samples such as blanks, lab control samples, matrix spikes, and duplicates. Minor QA/QC issues commonly associated with these analyses are noted in the laboratory analytical reports. The QA/QC parameters for the samples were generally within acceptable limits and suggest that the data is useful for its intended purpose.

5.0 DISCUSSION OF RESULTS

Boring logs indicate the site is underlain by generally uniform, unconsolidated fine-grained sand to silty sand and sandy silt to depths of at least 15 feet bgs. Bureau Veritas did not observe evidence of contaminated soil (*e.g.*, discoloration and/or petroleum odors). Groundwater was generally encountered at a depth of 35 feet bgs at borings advanced to that depth for the purpose of collecting groundwater samples, although at one location (BV-9) the groundwater recharge rate was insufficient to enable collection of groundwater samples for analysis.

Total metals detected in the soil samples appear to be representative of background conditions. The California Office of Environmental Health Hazard Assessment (OEHHA) developed CHHSLs for chemicals in soil that are considered to be below thresholds of concern to human health. The OEHHA guidance document states that "naturally occurring background concentrations of arsenic, beryllium, cadmium, chromium and other metals in soils may exceed their respective CHHSLs." The California Environmental Protection Agency (Cal EPA) and other agencies within California typically do not require cleanup of naturally occurring chemicals to less than ambient concentrations. In addition, the detected concentrations of total metals in soil at the Site did not appear to show significant variation in concentration, indicating that the material composition is relatively homogenous. These observations strongly suggested that the metals concentrations in soils at the Site are naturally-occurring.

Concentrations of TPH or VOCs were not detected in the analyzed soil samples. In addition, OCPs were not detected in the four soil samples analyzed for these compounds.

Concentrations of TPH were not detected in the three collected groundwater samples. No VOCs were detected in the samples, except for benzene, which was detected at concentrations of 66 and 145 µg/L in borings BV-10 and BV-11, respectively, and MTBE at a concentration of 9.2 µg/L in BV-1. Only the detected benzene concentrations exceed the groundwater MCL. Based on the location of borings BV-1, BV-10 and BV-11 on the upgradient margins of the Site, it appears that the above groundwater detections are associated with reported upgradient releases of petroleum hydrocarbons from adjoining or nearby properties.

PCE was detected in three soil vapor samples (BV-3, BV-6 and BV-7) collected from the former paint booth area at 14830 Carmenita (BV-3) and the former auto repair garage area of 13555 Excelsior (BV-6 and BV-7). The PCE CHHSL was slightly exceeded in borings BV-3 and BV-7. Toluene was also detected in two soil vapor samples collected from 14830 Carmenita (BV-2 and BV-3), but at concentrations well below the commercial/industrial use CHHSLs for this compound. The buildings are large warehouses with high ceilings (at least 20 feet high) and equipped with exhaust ventilation systems and/or have doorways and large roll-up doors that are generally open during daytime operational hours,

which provide ambient air exchange. In addition, soil vapor sample results indicate that the areas where the PCE commercial use CHHSL that were slightly exceeded are localized in the northeastern and southern portions of the 14830 Carmenita and 13555 Excelsior buildings rather than being uniformly distributed below the entire footprint each building.

6.0 CONCLUSIONS AND RECOMMENDATIONS

Based on the information presented in this LSI, Bureau Veritas concludes the following:

- Concentrations of metals in soil at the Site appear to be representative of background conditions. TPH and OCPs were not detected in the analyzed soil samples. Based on this information, no additional investigation of soil appears warranted at this time.
- VOCs including BTEX compounds, MTBE and PCE were not detected in the soil samples collected during this LSI throughout the 14830 Carmenita and 13555 Excelsior buildings and adjoining outdoor areas, where a gasoline UST was formerly located and petroleum distillate- and/or PCE-based solvent parts washers were formerly used. Based on this information, no additional investigation appears warranted at this time.
- Concentrations of toluene and PCE were detected in soil vapor. Two soil vapor samples (BV-3, BV-7) contained PCE slightly above the commercial/industrial use CHHSL of 0.6 µg/L. The buildings where concentrations of PCE above the commercial use CHHSL were detected are large warehouses with high ceilings (at least 20 feet high) equipped with exhaust ventilation systems and/or have doorways and large roll-up doors that are generally open during daytime operational hours, which provide ambient air exchange. In addition, the exceedences of the PCE CHHSL are localized in the northeastern and southern portions of the 14830 Carmenita and 13555 Excelsior buildings, respectively. Based on these findings, the potential vapor intrusion risk for PCE appears to be *de minimis*. Although the origin of the PCE in soil vapor beneath the Site is unclear, additional investigation or evaluation does not appear warranted at this time.

7.0 REPRESENTATIONS AND LIMITATIONS

This Report is based upon current Site conditions known by Bureau Veritas and current laws, policies, and regulations. The information and opinions rendered in this report are exclusively for use by Sydney Development Corporation and Comerica Bank. No other party shall rely on the information or opinions presented in this report. Bureau Veritas will not distribute or publish this report without consent except as required by law or court order. The information and opinions expressed in this report are given in response to a limited assignment and should be considered and implemented only in light of that assignment. The services provided by Bureau Veritas in completing this project were consistent with normal standards of the profession. No other warranty, expressed or implied, is made, except that Bureau Veritas warrants that the services, findings, and/or recommendations provided to Comerica Incorporated, its affiliates and subsidiaries, and their respective successors and assigns (individually and collectively “Comerica”), have been prepared, performed and rendered in accordance with procedures,

practices and standards generally accepted and customary for use in similar assignments. Bureau Veritas shall indemnify, save and hold harmless Comerica from and against any and all losses, costs, expenses and liabilities, including without limit reasonable attorney's fees, which are attributable to the breach of the above warranty, up to an aggregate amount of $1,000,000 (One Million Dollars), notwithstanding any limitation (expressed or implied) contained in any other agreement or document relating to the services, findings and/or recommendations provided by Bureau Veritas.

8.0 SIGNATURES

This Report prepared by:

Philip McLaughlin, P.G., C.H.G.
Senior Project Manager
Health, Safety and Environmental Services

This Report reviewed by:

Craig Pelletier, P.G.
Senior Project Manager
Health, Safety and Environmental Services

This Report reviewed by:

Jon Rosso, P.E.
Vice President – Key Accounts/International Services
Health, Safety and Environmental Services

July 23, 2012

Project No. 33111-011255.02

9.0 REFERENCES

Bureau Veritas North America, "Phase I Environmental Site Assessment, 14820 and 14830 Carmenita Road and 13555 Excelsior Drive, Norwalk, California." June 14, 2012.

California DTSC, "Use of California Human Health Screening Levels (CHHSLs) in Evaluation of Contaminated Properties." January 2005 (Revised October 2010).

California DTSC, "Advisory – Active Soil Gas Investigation." March 2010.

California DTSC, "Final Guidance for the Evaluation and Mitigation of Subsurface Vapor Intrusion to Indoor Air." October 2011.

TABLES

TABLE 1
Soil Analytical Results
14820 and 14830 Carmenita Road
and 13555 Excelsior Drive
Norwalk, California
Bureau Veritas Project No. 33111-011255.02

Boring Identification		BV-1	BV-2	BV-2	BV-3	BV-4	BV-5	BV-6	BV-7	BV-8	BV-9	BV-12	BV-13	SSL	Soil CHHSL
Sample Depth (feet bgs)		4.5' - 5.0'	4.5' - 5.0'	9.5' - 10.0'	9.5' - 10.0'	9.5' - 10.0'	9.5' - 10.0'	4.5' - 5.0'	4.5' - 5.0'	4.5' - 5.0'	4.5' - 5.0'	14.5' - 15.0'	4.5' - 5.0'		
Sample Date		7/5/2012	7/5/2012	7/5/2012	7/5/2012	7/5/2012	7/5/2012	7/6/2012	7/6/2012	7/6/2012	7/6/2012	7/5/2012	7/6/2012		
TPH (mg/kg)	GRO	<0.0002	--	<0.0002	<0.0002	<0.0002	<0.0002	<0.0002	<0.0002	<0.0002	<0.0002	<0.0002	<0.0002	100	NE
	DRO	<10	--	<10	<10	<10	<10	<10	<10	<10	<10	<10	<10	100	NE
	ORO	<10	--	<10	<10	<10	<10	<10	<10	<10	<10	<10	<10	1,000	NE
Analyzed VOCs (mg/kg)		All ND	--	All ND	All ND	All ND	All ND	All ND	All ND	All ND	All ND	All ND	All ND	Various	NE
OCPs (mg/kg)		All ND	All ND	--	--	--	--	All ND	--	All ND	--	--	--	Various	Various
Total Metals (mg/kg)	Antimony	**1.2**	**1.4**	--	--	--	--	**3.1**	--	**2.0**	--	--	--	N/A	380
	Arsenic	**4.0**	**7.3**	--	--	--	--	**10**	--	**13**	--	--	--	N/A	0.024
	Barium	**56**	**88**	--	--	--	--	**170**	--	**150**	--	--	--	N/A	63,000
	Beryllium	**0.16**	**0.22**	--	--	--	--	**0.42**	--	**0.35**	--	--	--	N/A	190
	Chromium	**8.7**	**13.0**	--	--	--	--	**24**	--	**20**	--	--	--	N/A	100,000 / 37*
	Cobalt	**4.3**	**5.9**	--	--	--	--	**11**	--	**8.5**	--	--	--	N/A	3,200
	Copper	**8.7**	**15**	--	--	--	--	**32**	--	**27**	--	--	--	N/A	38,000
	Lead	**1.9**	**2.5**	--	--	--	--	**5.1**	--	**4.4**	--	--	--	N/A	320
	Mercury	**0.055**	**0.27**	--	--	--	--	**0.038**	--	**0.068**	--	--	--	N/A	180
	Nickel	**6.7**	**10**	--	--	--	--	**20**	--	**16**	--	--	--	N/A	16,000
	Vanadium	**20**	**27**	--	--	--	--	**45**	--	**40**	--	--	--	N/A	6,700
	Zinc	**25**	**33**	--	--	--	--	**60**	--	**49**	--	--	--	N/A	100,000
	Other Analyzed Metals	ND	ND	ND	ND	ND	ND	ND	ND	ND	ND	ND	ND	N/A	Various

Notes:
Results reported in milligrams per kilogram (mg/kg)
<10 = not detected above analytical laboratory reporting limit
ND = not detected above analytical reporting limits
TPH = total petroleum hydrocarbons
VOCs = volatile organic compounds
DRO and ORO analyzed by USEPA Method 8015M
GRO and VOCs analyzed by USEPA Method 8260B
CAM 17 Metals analyzed using USEPA Method 6010/7471
CAM = California Assessment Manual
OCPs = Organochlorine Pesticides analyzed by USEPA Method 8081
bgs = below ground surface
NE = not established for this analyte
N/A = not applicable
-- = Not analyzed
GRO = TPH quantified as gasoline-range organics
DRO = TPH quantified as diesel-range organics
ORO = TPH quantified as motor oil-range organics
*For comparison of total chromium result to CHHSLs, the first value reflects trivalent chromium (Cr-III) and the second value, hexavalent chromium (Cr-VI) .
SSL - Values from Table 4-1 -- Maximum Soil Screening Levels (SSLs) for TPH and BTEX above Drinking Water Aquifers (groundwater <20 feet bgs, sand lithology), *Remediation Guidance for Petroleum and VOC Impacted Sites* , Regional Water Quality Control Board, Los Angeles Region (RWQCB, 1996).
Soil CHHSL - Values from Table 1 -- Soil Screening Numbers for Non-Volatile Chemicals Based on Total Exposure to Contaminated Soil (Inhalation, Ingestion and Dermal Absorption), *Use of California Health Screening Levels (CHHSLs) in Evaluation* of Contaminated Properties, California Environmental Protection Agency, Office of Environmental Health Hazard Assessment (DTSC, January 2005; revised October 2010).

TABLE 2

Groundwater Analytical Results

14820 and 14830 Carmenita Road
and 13555 Excelsior Drive
Norwalk, California
Bureau Veritas Project No. 33111-011255.02

Sample ID	Sample Date	TPH-g	TPH-d	TPH-mo	Benzene	Toluene	Ethylbenzene	Xylenes	MTBE	PCE	Other Analyzed VOCs
BV-1-W	7/6/2011	<200	<200	<200	<0.5	<0.5	<0.5	<0.5	**9.2**	<0.5	ND
BV-10-W	7/6/2011	<200	<200	<200	**66**	<0.5	<0.5	<0.5	<0.5	<0.5	ND
BV-11-W	7/6/2011	<200	NA	NA	**145**	<0.5	<0.5	<0.5	<0.5	<0.5	ND
DHS MCL		NE	NE	NE	1.0	150	300	1,750	13	5.0	Various

Notes:

Results are reported in micrograms per liter (µg/L)

Groundwater Samples were analyzed by Methods EPA 8015M (with silica gel cleanup) for TPH-d/mo, and 8260B for TPH-g and VOCs.

TPH-g = Total Petroleum Hydrocarbons as gasoline

TPH-d = Total Petroleum Hydrocarbons as diesel

TPH-mo = Total Petroleum Hydrocarbons as diesel

MTBE = Methyl tert-butyl ether

PCE = Tetrachloroethene

VOCs = Volatile organic compounds

<0.5 = not detected above the analytical laboratory reporting limit

DHS MCL = California Department of Health Services Primary Maximum Contaminant Levels (California DTSC, 2007)

ND = Not detected above analytical reporting limits. No other VOCs detected, except for 3.7 µg/L of tert-amyl methyl ether, detected in BV-11.

NE = Not Established

Bolded detections denote concentrations above laboratory reporting limit.

Bolded and shaded values indicate concentration exceed DHS MCL, where applicable.

TABLE 3
Soil Vapor Analytical Results
14820 and 14830 Carmenita Road
and 13555 Excelsior Drive
Norwalk, California
Bureau Veritas Project No. 33111-011255.02

Sample ID	Sample Depth (feet bgs)	Sample Date	TPH-g (µg/L)	Benzene (µg/L)	Ethyl Benzene (µg/L)	Toluene (µg/L)	Xylenes (µg/L)	MTBE (µg/L)	PCE (µg/L)	TCE (µg/L)	cis-1,2-DCE (µg/L)	Vinyl Chloride (µg/L)	Other Analyzed VOCs
BV-1-SV 3P	5	7/6/2012	<0.200	<0.020	<0.020	<0.020	<0.020	<0.020	<0.020	<0.020	<0.020	<0.020	ND
BV-2-SV 1P	5	7/6/2012	<0.200	<0.020	<0.020	**0.795**	<0.020	<0.020	<0.020	<0.020	<0.020	<0.020	ND
BV-2-SV 3P	5	7/6/2012	<0.200	<0.020	<0.020	**0.785**	<0.020	<0.020	<0.020	<0.020	<0.020	<0.020	ND
BV-2-SV 7P	5	7/6/2012	<0.200	<0.020	<0.020	**0.637**	<0.020	<0.020	<0.020	<0.020	<0.020	<0.020	ND
BV-3-SV 1P	5	7/6/2012	<0.200	<0.020	<0.020	**0.026**	<0.020	<0.020	**1.09**	<0.020	<0.020	<0.020	ND
BV-3-SV 3P	5	7/6/2012	<0.200	<0.020	<0.020	<0.020	<0.020	<0.020	**1.01**	<0.020	<0.020	<0.020	ND
BV-4-SV 1P	5	7/6/2012	<0.200	<0.020	<0.020	<0.020	<0.020	<0.020	<0.020	<0.020	<0.020	<0.020	ND
BV-4-SV 3P	5	7/6/2012	<0.200	<0.020	<0.020	<0.020	<0.020	<0.020	<0.020	<0.020	<0.020	<0.020	ND
BV-4-SV 7P	5	7/6/2012	<0.200	<0.020	<0.020	<0.020	<0.020	<0.020	<0.020	<0.020	<0.020	<0.020	ND
BV-6-SV 1P	5	7/6/2012	<0.200	<0.020	<0.020	<0.020	<0.020	<0.020	**0.304**	<0.020	<0.020	<0.020	ND
BV-7-SV 1P	5	7/6/2012	<0.200	<0.020	<0.020	<0.020	<0.020	<0.020	**1.36**	<0.020	<0.020	<0.020	ND
BV-7-SV 1P DUP	5	7/6/2012	<0.200	<0.020	<0.020	<0.020	<0.020	<0.020	**1.22**	<0.020	<0.020	<0.020	ND
Soil Vapor CHHSL - Commercial/Industrial			NE	0.12	1.4	380	880	13	0.6	1.8	44	0.045	Various

Notes:

ND = not detected above analytical laboratory reporting limits

NE = not established

Samples analyzed by EPA Method 8260

Samples reported in micrograms per cubic liter (µg/L)

bgs = below ground surface

<0.020 = not detected above analytical laboratory reporting limit

VOCs = Volatile organic compounds

PCE = Tetrachloroethene

TCE = Trichloroethene

DCE = Dichloroethene

MTBE = Methyl tert-butyl ether

DUP = Duplicate sample

Sample IDs with 1P term correspond to samples drawn after one well purge volume removed; similarly, 3p and 7P identify samples drawn after purging three and seven purge volumes.

Bolded detections denote concentrations above the laboratory method reporting limit.

Bolded and shaded values indicate concentration exceeds the commercial/industrial CHHSL for this analyte.

Soil Vapor CHHSL - Values from Table 3 -- Soil Gas Screening Numbers for Volatile Chemicals Below Buildings Constructed Without Engineered Fill Below Sub-Slab Gravel,*Use of California Health Screening Levels (CHHSLs) in Evaluation of Contaminated Properties*, California Environmental Protection Agency, Office of Environmental Health Hazard Assessment (DTSC, January 2005; revised October 2010).

FIGURES

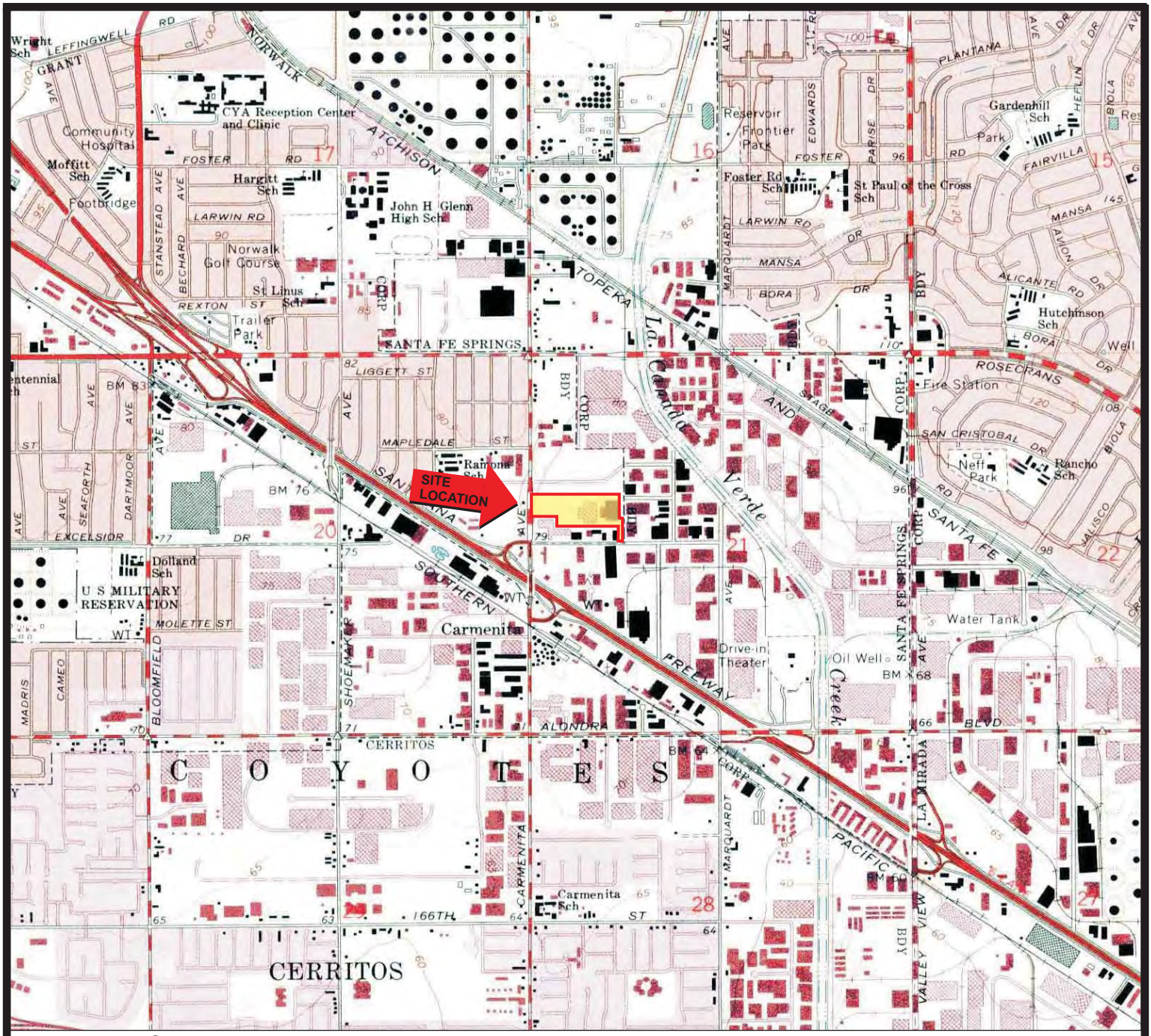

Source: TOPO! © 2000 National Geographic Holdings

Note: Location Information is Approximate

1 0 1/2 1 MILE

1000 0 1000 2000 3000 4000 5000 6000 7000 FEET

Portion of the 7.5-Minute Series Whittier, California
Quadrangle Topographic Map (Datum: NAD 83)
United States Department of the Interior
Geological Survey
1981 Photorevised from 1965

N



QUADRANGLE LOCATION

SITE LOCATION	FIGURE
14820, 14830, & 14838 S. Carmenita Road & 13555 E. Excelsior Drive Norwalk, California Project No. 33111-011255.02	1

BUREAU VERITAS



LEGEND	SITE PLAN	FIGURE
Approximate Subject Property Boundary (64) Parcel Number 14820-B Street Address ⊗ Soil Boring Location	14820 and 14830 S. Carmenita Road, and 13555 E. Excelsior Drive Norwalk, California Project No. 33111-011255.02	2

BUREAU VERITAS

APPENDIX A

DRILLING PERMIT

WELL PERMIT APPLICATION - NON PRODUCTION WELLS

WATER QUALITY PROGRAM - ENVIRONMENTAL HEALTH DIVISION
5050 COMMERCE DRIVE, BALDWIN PARK, CA 91706 TELE (626) 430-5420 FAX (626) 813-3016

DATE 6/21/2012

☒ NEW WELL CONSTRUCTION	☐ RECONSTRUCTION OR RENOVATION	☐ DECOMMISSIONING	☐ OTHER:	
☐ MONITORING	☐ CATHODIC	☐ INJECTION	☐ EXTRACTION	☐ HEAT EXCHANGE
☒ HYDROPUNCH	☐ C.P.T. (For Ground Water Sampling)	☐ OTHER:		

WELL LOCATION

Site Address: 14820 + 14830 S. Carmenita Rd + 13555 E. Excelsior Drive
City: Norwalk
Zip Code:
Nearest Intersection: S Carmenita + E. Excelsior
Thomas Guide Map Book Page/Grid:
Number of Wells in Each Parcel: 4 Borings to GW.

WELL STRUCTURE

Total Depth of Well: ~40' bgs - direct push
Depth of Well Casing: N/A
Sanitary / Annular Sealing Material: Neat cement Grout
Depth of Sanitary / Annular Seal: N/A
borings (4)
Conductor Casing Seal: N/A

OWNER INFORMATION

Owner's Name: Doug Amann / Sydney Development Corp.
Telephone Number: 310.480.9838
dougamann@aol.com
Address: 437 Washington Street
City: Marina Del Rey
Zip Code: 90292

DRILLER INFORMATION

Driller's Name: Kehoe Testing + Engineering
Telephone Number: 714.901.7270
C-57 License Number: 786163
Address: 5415 Industrial Drive
City: Huntington Beach
Zip Code: 92649

WELL DECOMMISSIONING INFORMATION

Well Depth ☐ log/records: N/A
Method of Well Assessment: N/A
Depth and Number of Perforations: N/A
Type and Amount of Sealant: N/A
Type of Perforator: N/A
Size of Perforations: N/A
Method of Upper Seal Pressure Application: N/A

CONSULTANT INFORMATION

Company: Bureau Veritas N. America
Address: 2430 Camino Ramon #122
City: San Ramon
State: CA
Zip Code: 94583
Project Manager: CRAIG PELLETIER
Telephone Number: 925.476.1607
Fax Number: 925.476.0106

ATTENTION: WORK PLAN MODIFICATIONS MAY BE REQUIRED IF WELL AND GEOLOGIC CONDITIONS ENCOUNTERED AT THE SITE INSPECTION ARE FOUND TO DIFFER FROM THE SCOPE OF WORK PRESENTED TO THIS DEPARTMENT.

I hereby agree to comply in every respect with all the regulations of the County Environmental Health Division and with all ordinances of the County of Los Angeles and the State of California pertaining to well construction, reconstruction, and decommissioning data deemed necessary by the County Environmental Health Division Of Los Angeles County.

Signature of Applicant: Craig Pelletier
Printed Name: Craig Pelletier

THIS PERMIT IS NOT COMPLETE UNTIL ALL OF THE FOLLOWING REQUIREMENTS ARE RECOMMENDED BY THE DEPUTY HEALTH OFFICER. WELL CONSTRUCTION OR DECOMMISSIONING CANNOT BE INITIATED WITHOUT A WORK PLAN APPROVAL FROM THIS DEPARTMENT.

**********(DEPARTMENT USE ONLY)**********

R.E.H.S. NO: 6330

WORK PLAN APPROVAL	REHS Juan Rodriguez	DATE 6/25/12
Conditions: Permit #892220 issued to advance 4 borings to groundwater. Observed work plan details submitted. Notify this office at 626-430-5386 48hrs prior to start drilling.	jurodriguez@dph.lacounty.gov	
FINAL INSPECTION	REHS	DATE
Date of Inspection: Well Construction Complies with Ordinance Requirements and Approved Variances: Yes / No / Not Applicable		

NOTICE

This well permit approval is limited to compliance with the California Well Standards and the Los Angeles County Code and does not grant any rights to construct, reconstruct, or decommission any well. The applicant is responsible for securing all other necessary permits such as: coastal commission, water rights, encroachment, utility lines detection, city public works division.

WELL PERMIT APPLICATION - NON PRODUCTION WELLS

Well Location (Include distances from road and major cross streets)	
* See attached site plan for approximate boring locations.	
Projected Start Date:	Projected End Date:
July 5 + 6, 2012	July 6, 2012

WELL LOCATION DIAGRAM
At site inspection, the well location must be staked and clearly marked with the owner's name

NORTH

* See attached site plan for boring locations.

WELL LOCATION

Provide a scaled drawing (1 inch = 50 feet) with labels and dimensions, indicating property lines, private sewage disposal systems and other possible sources of contamination within 200 feet of the well site. Attach all supporting documents.

WELL DECOMMISSIONING DIAGRAM

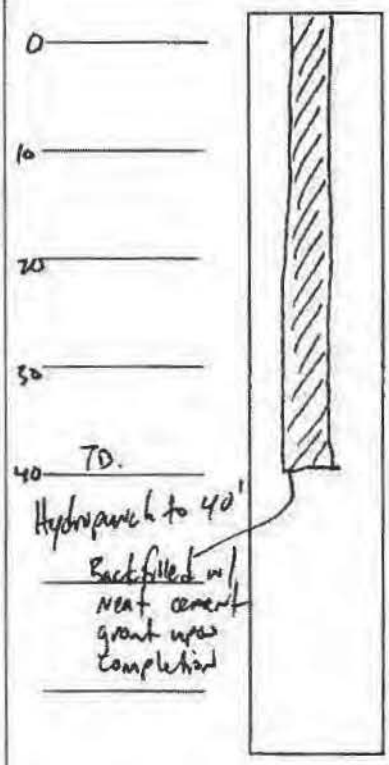

WORK PLAN DETAILS
(Construction or Decommissioning)

A total of 13 borings are planned to be advanced at the site. Four borings (BV-1, BV-9, BV-10 + BV-11) will be advanced to approximately 40' below grade to attempt to collect grab-groundwater samples. Upon completion of drilling + collection of samples, the borings will be grouted with neat cement grout to grade using the tremmie-pipe method.

NOTES/COMMENTS (Department Use Only)

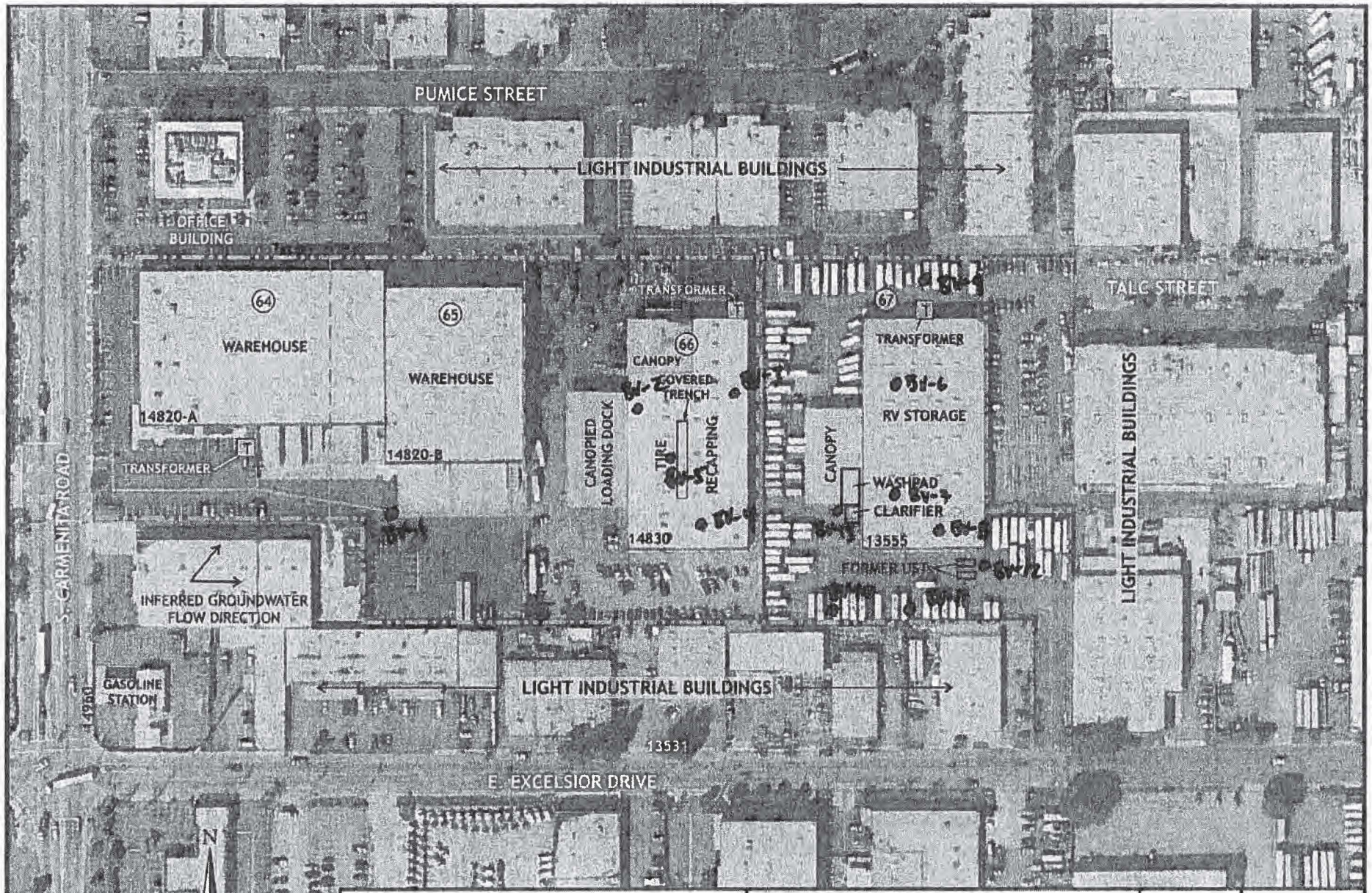

LEGEND	SUBJECT PROPERTY PLAN	FIGURE
Approximate Subject Property Boundary (64) Parcel Number 14820-B Street Address ● Proposed Boring Location	14820 and 14830 S. Carmenita Road, and 13555 E. Excelsior Drive Norwalk, California Project No. 33111-011255.01	2

APPENDIX B

SOIL BORING LOGS

LOG OF SOIL BORING

Pr N .:	33111-011255.02
Pr N :	Carmenita / Excelsior
L :	Norwalk, CA
L d B :	P. McLaughlin

BORING NO. BV-1

S r D :	7/5/12	S r T : 1245	E (,): n/a
F D :	7/6/12	F T : 0830	B r D r( ) 2

Dr r:	Kehoe Testing & Eng.	Dr M d:	Direct Push
H r W :	n/a	Dr :	n/a

B r C D : Backfilled with cement.

E r d Gr d r D
S Gr d r D
S C d
S A d

D T ▽ ( )	...	D T ▼ ( )	34.5
T :	...	T :	0830
D :	...	D :	7/6/12

SAMPLE INTERVAL	SAMPLE RECOVERY ( )	SAMPLE ID	PID READING ( )	TIME	DEPTH ( )	SAMPLE	GRAPHIC LOG	USCS	DESCRIPTION
				1245					ASPHALT (0-3").
	16	4.5	965	1300	5			SP	SAND; brown, damp, medium dense, fine sand, no odor.
	12	9.5	593	1305	10			SW	SAND; light brown, dry, medium dense, fine to medium sand, no odor.
									No soil sampling below 10ft bgs.

LOG OF SOIL BORING

Pr N .:	33111-011255.02
Pr N :	Carmenita / Excelsior
L :	Norwalk, CA
L d B :	P. McLaughlin

BORING NO. BV-1

SAMPLE INTERVAL	SAMPLE RECOVERY ( )	SAMPLE ID	PID READING ( )	TIME			DEPTH ( )	SAMPLE	GRAPHIC LOG	USCS	DESCRIPTION
											No soil sampling.
							21				
							22				
							23				
							24				
							25				
							26				
							27				
							28				
							29				
							30				
							31				
							32				
							33				Moist clayey silt at tip (35'), but no free water.
							34				Set PVC casing at 35', 7/5/12.
				1320			▼ 35				
							36				EOB at 35' bgs.
							37				Collect water sample - 0830, 7/6/12.
							38				
							39				
							40				
							41				
							42				
							43				
							44				

LOG OF SOIL BORING

Pr N .:	33111-011255.02
Pr N :	Carmenita / Excelsior
L :	Norwalk, CA
L d B :	P. McLaughlin

BORING NO. BV-2

S r D :	7/5/12	S r T :	1210
F D :	7/5/12	F T :	1220

E (,): n/a
B r D r( ) 2

Dr r:	Kehoe Testing & Eng.	Dr M d:	Direct Push
H r W :	n/a	Dr :	n/a

B r C D : Backfilled with cement.

E r d Gr d r D
S Gr d r D
S C d
S A d

D T ( )	...	D T ( )	...
T :	...	T :	...
D :	...	D :	...

SAMPLE INTERVAL	SAMPLE RECOVERY ( )	SAMPLE ID	PID READING ( )	TIME			DEPTH ( )	SAMPLE	GRAPHIC LOG	USCS	DESCRIPTION
				1210							CONCRETE (0-3").
							1				
							2				
							3				
							4				
X	9	4.5	40.4	1215			5	■		SM	SILTY SAND; grayish brown, damp, medium dense, fine sand, no odor.
							6				
							7				
							8				
							9			ML	SANDY SILT; brown, damp, medium stiff, with fine sand, no odor.
X	12	9.5	41.6	1220			10	■			
											EOB at 10ft bgs.
							11				
							12				
							13				
							14				
							15				
							16				
							17				
							18				
							19				

BUREAU VERITAS

LOG OF SOIL BORING

Project No.:	33111-011255.02
Project Name:	Carmenita / Excelsior
Location:	Norwalk, CA
Logged By:	P. McLaughlin

BORING NO. BV-3

Start Date:	7/5/12	Start Time:	1330
Finish Date:	7/5/12	Finish Time:	1345

Elevation (ft, msl): n/a
Boring Diameter (in) 2

Driller:	Kehoe Testing & Eng.	Drill Method:	Direct Push
Hammer Weight:	n/a	Drop:	n/a

Borehole Completion Data: Backfilled with cement.

▽ Encountered Groundwater Depth
▼ Static Groundwater Depth
☒ Sample Collected
■ Sample Analyzed

Depth To ▽ (ft)	...	Depth To ▼ (ft)	...
Time:	...	Time:	...
Date:	...	Date:	...

SAMPLE INTERVAL	SAMPLE RECOVERY (in)	SAMPLE ID	PID READING (ppm)	TIME			DEPTH (ft)	SAMPLE	GRAPHIC LOG	USCS	DESCRIPTION
				1330							CONCRETE (0-3").
							1				
							2				
							3				
							4				
X	10	4.5	22.0	1340			5	☒		SM	SILTY SAND; grayish brown, damp, medium dense, with fine sand, no odor.
							6				
							7				
							8				
X							9			SP	SAND; light brown, dry, medium dense, with fine sand, no odor.
	12	9.5	50.7	1345			10	■			
											EOB at 10ft bgs.
							11				
							12				
							13				
							14				
							15				
							16				
							17				
							18				
							19				

LOG OF SOIL BORING

Pr N .:	33111-011255.02
Pr N :	Carmenita / Excelsior
L :	Norwalk, CA
L d B :	P. McLaughlin

BORING NO. BV-4

S r D :	7/5/12	S r T : 1130	E (,): n/a
F D :	7/5/12	F T : 1145	B r D r( ) 2

Dr r:	Kehoe Testing & Eng.	Dr M d:	Direct Push
H r W :	n/a	Dr :	n/a

B r C D : Backfilled with cement.

E r d Gr d r D
S Gr d r D
S C d
S A d

D T ( )	...	D T ( )	...
T :	...	T :	...
D :	...	D :	...

SAMPLE INTERVAL	SAMPLE RECOVERY ( )	SAMPLE ID	PID READING ( )	TIME			DEPTH ( )	SAMPLE	GRAPHIC LOG	USCS	DESCRIPTION
				1130							CONCRETE (0-3").
							1				
							2				
							3				
							4				
X	8	4.5	11.3	1140			5	X		SP	SAND; grayish brown, damp, medium dense, fine sand, no odor.
							6				
							7				
							8				
X							9			SP	SAND; grayish brown, damp, medium dense, fine sand, no odor.
X	12	9.5	23.8	1145			10	■			
											EOB at 10ft bgs.
							11				
							12				
							13				
							14				
							15				
							16				
							17				
							18				
							19				

LOG OF SOIL BORING

BUREAU VERITAS

Pr N .:	33111-011255.02
Pr N :	Carmenita / Excelsior
L :	Norwalk, CA
L d B :	P. McLaughlin

BORING NO. BV-5

S r D :	7/5/12	S r T :	1150	E (,):	n/a
F D :	7/5/12	F T :	1200	B r D r ( )	2

Dr r:	Kehoe Testing & Eng.	Dr M d:	Direct Push
H r W :	n/a	Dr :	n/a

B r C D : Backfilled with cement.

D T ▽ ( )	...	D T ▼ ( )	...
T :	...	T :	...
D :	...	D :	...

▽ E r d Gr d r D
▼ S Gr d r D
☒ S C d
■ S A d

SAMPLE INTERVAL	SAMPLE RECOVERY ( )	SAMPLE ID	PID READING ( )	TIME	DEPTH ( )	SAMPLE	GRAPHIC LOG	USCS	DESCRIPTION
				1150					CONCRETE (0-3").
					1				
					2				
					3				
					4				
	8	4.5	15.9	1155	5	☒		SM	SILTY SAND; grayish brown, damp, medium dense, fine sand, no odor.
					6				
					7				
					8				
					9			ML	SANDY SILT; grayish brown, damp, medium stiff, with fine sand, no odor.
	12	9.5	23.9	1200	10	■			
									EOB at 10ft bgs.
					11				
					12				
					13				
					14				
					15				
					16				
					17				
					18				
					19				

LOG OF SOIL BORING

Pr N .:	33111-011255.02
Pr N :	Carmenita / Excelsior
L :	Norwalk, CA
L d B :	P. McLaughlin

BORING NO. BV-6

S r D :	7/6/12	S r T :	1220
F D :	7/6/12	F T :	1230

E (,): n/a
B r D r( ) 2

Dr r:	Kehoe Testing & Eng.	Dr M d:	Direct Push
H r W :	n/a	Dr :	n/a

B r C D : Backfilled with cement.

E r d Gr d r D
S Gr d r D
S C d
S A d

D T ( )	...	D T ( )	..
T :	...	T :	...
D :	...	D :	...

SAMPLE INTERVAL	SAMPLE RECOVERY ( )	SAMPLE ID	PID READING ( )	TIME			DEPTH ( )	SAMPLE	GRAPHIC LOG	USCS	DESCRIPTION
				1220							CONCRETE (0-3").
							1				
							2				
							3				
							4				
X	9	4.5	9.5	1230			5	■		ML	SANDY SILT; brown, damp, medium stiff, with fine sand, no odor.
											EOB at 5ft bgs.
							6				
							7				
							8				
							9				
							10				
							11				
							12				
							13				
							14				
							15				
							16				
							17				
							18				
							19				

LOG OF SOIL BORING

BUREAU VERITAS

Pr N .:	33111-011255.02
Pr N :	Carmenita / Excelsior
L :	Norwalk, CA
L d B :	P. McLaughlin

BORING NO. BV-7

S r D :	7/6/12	S r T :	1205	E (,):	n/a
F D :	7/6/12	F T :	1215	B r D r ( )	2

Dr r:	Kehoe Testing & Eng.	Dr M d:	Direct Push
H r W :	n/a	Dr :	n/a

B r C D : Backfilled with cement.

D T ▽ ( )	...	D T ▼ ( )	...
T :	...	T :	...
D :	...	D :	...

▽ E r d Gr d r D
▼ S Gr d r D
☒ S C d
■ S A d

SAMPLE INTERVAL	SAMPLE RECOVERY ( )	SAMPLE ID	PID READING ( )	TIME			DEPTH ( )	SAMPLE	GRAPHIC LOG	USCS	DESCRIPTION
				1205							CONCRETE (0-3").
							1				
							2				
							3				
							4				
	8	4.5	17.2	1215			5	■		ML	SANDY SILT; brown, damp, medium stiff, with fine sand, no odor.
											EOB at 5ft bgs.
							6				
							7				
							8				
							9				
							10				
							11				
							12				
							13				
							14				
							15				
							16				
							17				
							18				
							19				

BUREAU VERITAS

LOG OF SOIL BORING

Project No.:	33111-011255.02
Project Name:	Carmenita / Excelsior
Location:	Norwalk, CA
Logged By:	P. McLaughlin

BORING NO. BV-8

Start Date:	7/6/12	Start Time:	1100
Finish Date:	7/6/12	Finish Time:	1110

Elevation (ft, msl): n/a
Boring Diameter (in) 2

Driller:	Kehoe Testing & Eng.	Drill Method:	Direct Push
Hammer Weight:	n/a	Drop:	n/a

Borehole Completion Data: Backfilled with cement.

▽ Encountered Groundwater Depth
▼ Static Groundwater Depth
☒ Sample Collected
■ Sample Analyzed

Depth To ▽ (ft)	...	Depth To ▼ (ft)	...
Time:	...	Time:	...
Date:	...	Date:	...

SAMPLE INTERVAL	SAMPLE RECOVERY (in)	SAMPLE ID	PID READING (ppm)	TIME			DEPTH (ft)	SAMPLE	GRAPHIC LOG	USCS	DESCRIPTION
							0				CONCRETE (0-3").
							1				
							2				
							3				
							4				
X	9	4.5	23.7	1100			5	■		ML	SANDY SILT; brown, damp, medium dense, with fine sand, no odor.
							6				
							7				
							8				
X							9			SP	SAND; grayish brown, damp, medium dense, with fine sand, no odor.
X	12	9.5	0.8	1110			10	☒			EOB at 10ft bgs.
							11				
							12				
							13				
							14				
							15				
							16				
							17				
							18				
							19				

BUREAU VERITAS

LOG OF SOIL BORING

Project No.:	33111-011255.02	**BORING NO.**	
Project Name:	Carmenita / Excelsior		BV-9
Location:	Norwalk, CA		
Logged By:	P. McLaughlin		

Start Date:	7/6/12	Start Time: 0915	Elevation (ft, msl): n/a
Finish Date:	7/6/12	Finish Time: 0920	Boring Diameter (in) 2

Driller:	Kehoe Testing & Eng.	Drill Method:	Direct Push
Hammer Weight:	n/a	Drop:	n/a

Borehole Completion Data: Backfilled with cement.

▽ Encountered Groundwater Depth
▼ Static Groundwater Depth
☒ Sample Collected
■ Sample Analyzed

Depth To ▽ (ft)	...	Depth To ▼ (ft)	...
Time:	...	Time:	...
Date:	...	Date:	...

SAMPLE INTERVAL	SAMPLE RECOVERY (in)	SAMPLE ID	PID READING (ppm)	TIME			DEPTH (ft)	SAMPLE	GRAPHIC LOG	USCS	DESCRIPTION
											ASPHALT (0-3").
							1				
							2				
							3				
							4				
X		4.5	25.1	0915			5	■		ML	SANDY SILT; brown, damp, medium stiff, with fine sand, no odor.
							6				
							7				
							8				
X							9			SP	SAND; grayish brown, damp, medium stiff, with fine sand, no odor.
		9.5	19.9	0920			10	☒			
											No soil sampling below 10ft bgs.
							11				
							12				
							13				
							14				
							15				
							16				
							17				
							18				
							19				

LOG OF SOIL BORING

Pr N .: 33111-011255.02
Pr N : Carmenita / Excelsior
L : Norwalk, CA
L d B : P. McLaughlin

BORING NO. BV-9

SAMPLE INTERVAL	SAMPLE RECOVERY ( )	SAMPLE ID	PID READING ( )	TIME			DEPTH ( )	SAMPLE	GRAPHIC LOG	USCS	DESCRIPTION
											No soil sampling.
							21				
							22				
							23				
							24				
							25				
							26				
							27				
							28				
							29				
							30				
							31				
							32				
							33				
							34				Moist clayey silt at tip (35'), but no free water.
				0945			35				Set PVC casing at 35', 0945, 7/6/12.
											EOB at 35' bgs.
							36				
											Dry hole, 1630, 7/6/12
							37				
							38				
							39				
							40				
							41				
							42				
							43				
							44				

LOG OF SOIL BORING

Pr N .:	33111-011255.02
Pr N :	Carmenita / Excelsior
L :	Norwalk, CA
L d B :	P. McLaughlin

BORING NO. BV-10

S r D :	7/5/12	S r T : 1415	E (,): n/a
F D :	7/6/12	F T : 0900	B r D r( ) 2

Dr r:	Kehoe Testing & Eng.	Dr M d:	Direct Push
H r W :	n/a	Dr :	n/a

B r C D : Backfilled with cement.

E r d Gr d r D
S Gr d r D
S C d
S A d

D T ▽ ( )	...	D T ▼ ( )	39.5
T :	...	T :	0900
D :	...	D :	7/6/12

SAMPLE INTERVAL	SAMPLE RECOVERY ( )	SAMPLE ID	PID READING ( )	TIME			DEPTH ( )	SAMPLE	GRAPHIC LOG	USCS	DESCRIPTION
				1415							ASPHALT (0-3").
							1				No soil sampling.
							2				
							3				
							4				
							5				
							6				
							7				
							8				
							9				
							10				
							11				
							12				
							13				
							14				
							15				
							16				
							17				
							18				
							19				

LOG OF SOIL BORING

Pr N .:	33111-011255.02
Pr N :	Carmenita / Excelsior
L :	Norwalk, CA
L d B :	P. McLaughlin

BORING NO. BV-10

SAMPLE INTERVAL	SAMPLE RECOVERY ( )	SAMPLE ID	PID READING ( )	TIME			DEPTH ( )	SAMPLE	GRAPHIC LOG	USCS	DESCRIPTION
											No soil sampling.
							21				
							22				
							23				
							24				
							25				
							26				
							27				
							28				
							29				
							30				
							31				
							32				
							33				
							34				
							35				Moist sandy silt at tip (35'), but no free water.
							36				Continue drilling to 40'.
							37				
							38				
							39				
				1450			▼				Set PVC casing at 40', 7/5/12.
							40				EOB at 40' bgs.
							41				Collect water sample - 0900, 7/6/12.
							42				
							43				
							44				

LOG OF SOIL BORING

Pr N .:	33111-011255.02
Pr N :	Carmenita / Excelsior
L :	Norwalk, CA
L d B :	P. McLaughlin

BORING NO. BV-11

S r D :	7/5/12	S r T : 1515	E (,): n/a
F D :	7/6/12	F T : 1430	B r D r( ) 2

Dr r:	Kehoe Testing & Eng.	Dr M d:	Direct Push
H r W :	n/a	Dr :	n/a

B r C D : Backfilled with cement.

E r d Gr d r D
S Gr d r D
S C d
S A d

D T ▽ ( )	...	D T ▼ ( )	39.5
T :	...	T :	1430
D :	...	D :	7/6/12

SAMPLE INTERVAL	SAMPLE RECOVERY ( )	SAMPLE ID	PID READING ( )	TIME			DEPTH ( )	SAMPLE	GRAPHIC LOG	USCS	DESCRIPTION
				1515							ASPHALT (0-3").
							1				No soil sampling.
							2				
							3				
							4				
							5				
							6				
							7				
							8				
							9				
							10				
							11				
							12				
							13				
							14				
							15				
							16				
							17				
							18				
							19				

LOG OF SOIL BORING

Pr N .:	33111-011255.02
Pr N :	Carmenita / Excelsior
L :	Norwalk, CA
L d B :	P. McLaughlin

BORING NO. BV-11

SAMPLE INTERVAL	SAMPLE RECOVERY ( )	SAMPLE ID	PID READING ( )	TIME			DEPTH ( )	SAMPLE	GRAPHIC LOG	USCS	DESCRIPTION
											No soil sampling.
							21				
							22				
							23				
							24				
							25				
							26				
							27				
							28				
							29				
							30				
							31				
							32				
							33				
							34				
							35				
							36				
							37				
							38				Moist sandy silt at tip (40'), but no free water.
				1525			39				Set PVC casing at 40', 7/5/12.
							40				EOB at 40' bgs.
							41				Collect water sample - 1430, 7/6/12.
							42				
							43				
							44				

LOG OF SOIL BORING

Project No.:	33111-011255.02
Project Name:	Carmenita / Excelsior
Location:	Norwalk, CA
Logged By:	P. McLaughlin

BORING NO. BV-12

Start Date:	7/5/12	Start Time:	1528
Finish Date:	7/5/12	Finish Time:	1540

Elevation (Datum): n/a

Borehole Diameter: 2"

Drilling Contractor: Kehoe Testing & Eng.

Drilling Method: Direct Push

Hole Width: n/a

Drilling Depth: n/a

Borehole Completion: Backfilled with cement.

Depth to Water (First Encountered):	...	Depth to Water (Static):	...
Time:	...	Time:	...
Depth:	...	Depth:	...

Ground Surface Grade Datum

Static Water Level

Soil Cuttings

Soil Analytical

SAMPLE INTERVAL	SAMPLE RECOVERY ( )	SAMPLE ID	PID READING ( )	TIME	DEPTH ( )	SAMPLE	GRAPHIC LOG	USCS	DESCRIPTION
				1528					ASPHALT (0-3").
					1				
					2				
					3				
					4				
X	6	4.5	225	1530	5	X		SP	SAND; brown, damp, medium dense, fine sand, no odor.
					6				
					7				
					8				
					9				
X	10	9.5	233	1535	10	X		ML	SANDY SILT; brown, damp, medium stiff, with fine sand, no odor.
					11				
					12				
					13				
					14				
X	9	14.5	46.1	1540	15	■		ML	SANDY SILT; brown, damp, medium stiff, with fine sand, no odor.
									EOB at 15ft bgs.
					16				
					17				
					18				
					19				

LOG OF SOIL BORING

BUREAU VERITAS

Pr N .:	33111-011255.02
Pr N :	Carmenita / Excelsior
L :	Norwalk, CA
L d B :	P. McLaughlin

BORING NO. BV-13

S r D :	7/6/12	S r T :	0955	E (,):	n/a
F D :	7/6/12	F T :	1000	B r D r ( )	2

Dr r:	Kehoe Testing & Eng.	Dr M d:	Direct Push
H r W :	n/a	Dr :	n/a

B r C D : Backfilled with cement.

D T ▽ ( )	...	D T ▼ ( )	...
T :	...	T :	...
D :	...	D :	...

▽ E r d Gr d r D
▼ S Gr d r D
☒ S C d
■ S A d

SAMPLE INTERVAL	SAMPLE RECOVERY ( )	SAMPLE ID	PID READING ( )	TIME			DEPTH ( )	SAMPLE	GRAPHIC LOG	USCS	DESCRIPTION
				0955							ASPHALT (0-3").
							1				
							2				
							3				
							4				
X		4.5	0.0	1000			5	■		SM	SILTY SAND; brown, damp, medium dense, fine sand, no odor.
											EOB at 5ft bgs.
							6				
							7				
							8				
							9				
							10				
							11				
							12				
							13				
							14				
							15				
							16				
							17				
							18				
							19				

APPENDIX C

SOIL ANALYTICAL LABORATORY REPORTS

Jones Environmental, Inc.
Testing Laboratories
P.O. Box 5387 • Fullerton, CA 92838
(714) 449-9937 • FAX (714) 4499685

JONES ENVIRONMENTAL
LABORATORY RESULTS

Client:	Bureau Veritas North America, Inc.	**Report date:**	7/10/2012
Client Address:	2430 Camino Ramon Suite 122	**JEL Ref. No.:**	C-1941
	San Ramon, CA 94583	**Client Ref. No:**	33111-011255.02
Attn:	Craig Pelletier	**Date Sampled:**	7/6/2012
		Date Received:	7/6/2012
		Date Analyzed:	7/6 & 9/2012
Project Address:	13555 Excelsior Drive	**Physical State:**	Soil
	Santa Fe Springs, CA 90670		

ANALYSES REQUESTED

1. EPA 8015 - Semi-Volatile Hydrocarbons as Diesel/Motor Oil
2. EPA 8260B by 5035- Volatile Organics by GC/MS + Oxygenates

Approval: _____

Steve Jones, Ph.D.
Laboratory Manager

Jones Environmental, Inc.
Testing Laboratories
P.O. Box 5387 • Fullerton, CA 92838
(714) 449-9937 • FAX (714) 4499685

JONES ENVIRONMENTAL
LABORATORY RESULTS

Client:	Bureau Veritas North America, Inc.	**Report date:**	7/10/2012
Client Address:	2430 Camino Ramon Suite 122 San Ramon, CA 94583	**JEL Ref. No.:** **Client Ref. No:**	C-1941 33111-011255.02
Attn:	Craig Pelletier	**Date Sampled:** **Date Received:** **Date Analyzed:**	7/6/2012 7/6/2012 7/6/2012
Project Address:	13555 Excelsior Drive Santa Fe Springs, CA 90670	**Physical State:**	Soil

EPA 8015 - Semi-Volatile Hydrocarbons (Diesel/Motor Oil)

Sample ID	Concentration (mg/Kg)	Surrogate Recovery %	Dilution Factor	Practical Quantitation Limits (mg/Kg)
BV-1-4.5	ND	115%	1	10
BV-2-9.5	ND	124%	1	10
BV-3-9.5	ND	122%	1	10
BV-4-9.5	ND	121%	1	10
BV-5-9.5	ND	120%	1	10
BV-12-14.5	ND	122%	1	10
BV-6-4.5	ND	97%	1	10
BV-8-4.5	ND	98%	1	10
BV-7-4.5	ND	97%	1	10
BV-9-4.5	ND	92%	1	10
BV-13-4.5	ND	100%	1	10

ND = Not Detected

Method Blank = Not Detected

MS = Matrix Spike
MSD = Matrix Spike Duplicate
RPD = Relative Percent Difference

Jones Environmental, Inc.
Testing Laboratories
P.O. Box 5387 • Fullerton, CA 92838
(714) 449-9937 • FAX (714) 4499685

JONES ENVIRONMENTAL
LABORATORY RESULTS

Client:	Bureau Veritas North America, Inc.	**Report date:**	7/10/2012
Client Address:	2430 Camino Ramon Suite 122 San Ramon, CA 94583	**JEL Ref. No.:** **Client Ref. No:**	C-1941 33111-011255.02
Attn:	Craig Pelletier	**Date Sampled:** **Date Received:** **Date Analyzed:**	7/6/2012 7/6/2012 7/6/2012
Project Address:	13555 Excelsior Drive Santa Fe Springs, CA 90670	**Physical State:**	Soil

EPA 8015 - Semi-Volatile Hydrocarbons as (Diesel/Motor Oil)

Sample Spiked: CLEAN SOIL

Parameter	MS Recovery (%)	MSD Recovery (%)	RPD	Acceptability Range (%)
Diesel	94%	92%	2.2%	70-130

Continuing Calibration Verification

Parameter	CCV Recovery (%)	Acceptability Range (%)
Diesel	94%	85-115

Method Blank = Not Detected

MS = Matrix Spike
MSD = Matrix Spike Duplicate
RPD = Relative Percent Difference

Jones Environmental, Inc.
Testing Laboratories
P.O. Box 5387 • Fullerton, CA 92838
(714) 449-9937 • FAX (714) 4499685

JONES ENVIRONMENTAL LABORATORY RESULTS

Client:	Bureau Veritas North America, Inc.	**Report date:**	7/10/2012
Client Address:	2430 Camino Ramon Suite 122	**JEL Ref. No.:**	C-1941
	San Ramon, CA 94583	**Client Ref. No.:**	33111-011255.02
Attn:	Craig Pelletier	**Date Sampled:**	7/6/2012
		Date Received:	7/6/2012
		Date Analyzed:	7/6 & 9/2012
Project Address:	13555 Excelsior Drive	**Physical State:**	Soil
	Santa Fe Springs, CA 90670		

EPA 8260B by 5035-Volatile Organics by GC/MS + Oxygenates/Total Petroleum Hydrocarbons

Sample ID:	**BV-1-4.5**	**BV-2-9.5**	**BV-3-9.5**	**BV-4-9.5**	**BV-5-9.5**		
JEL ID:	**C-1941-01**	**C-1941-02**	**C-1941-03**	**C-1941-04**	**C-1941-05**	**Practical Quantitation Limit**	**Units**
Analytes:							
Benzene	ND	ND	ND	ND	ND	1.0	µg/kg
Bromobenzene	ND	ND	ND	ND	ND	1.0	µg/kg
Bromodichloromethane	ND	ND	ND	ND	ND	1.0	µg/kg
Bromoform	ND	ND	ND	ND	ND	1.0	µg/kg
n-Butylbenzene	ND	ND	ND	ND	ND	1.0	µg/kg
sec-Butylbenzene	ND	ND	ND	ND	ND	1.0	µg/kg
tert-Butylbenzene	ND	ND	ND	ND	ND	1.0	µg/kg
Carbon tetrachloride	ND	ND	ND	ND	ND	1.0	µg/kg
Chlorobenzene	ND	ND	ND	ND	ND	1.0	µg/kg
Chloroethane	ND	ND	ND	ND	ND	1.0	µg/kg
Chloroform	ND	ND	ND	ND	ND	1.0	µg/kg
Chloromethane	ND	ND	ND	ND	ND	1.0	µg/kg
2-Chlorotoluene	ND	ND	ND	ND	ND	1.0	µg/kg
4-Chlorotoluene	ND	ND	ND	ND	ND	1.0	µg/kg
Dibromochloromethane	ND	ND	ND	ND	ND	1.0	µg/kg
1,2-Dibromo-3-chloropropane	ND	ND	ND	ND	ND	1.0	µg/kg
1,2-Dibromoethane (EDB)	ND	ND	ND	ND	ND	1.0	µg/kg
Dibromomethane	ND	ND	ND	ND	ND	1.0	µg/kg
1,2- Dichlorobenzene	ND	ND	ND	ND	ND	1.0	µg/kg
1,3-Dichlorobenzene	ND	ND	ND	ND	ND	1.0	µg/kg
1,4-Dichlorobenzene	ND	ND	ND	ND	ND	1.0	µg/kg
Dichlorodifluoromethane	ND	ND	ND	ND	ND	1.0	µg/kg
1,1-Dichloroethane	ND	ND	ND	ND	ND	1.0	µg/kg
1,2-Dichloroethane	ND	ND	ND	ND	ND	1.0	µg/kg
1,1-Dichloroethene	ND	ND	ND	ND	ND	1.0	µg/kg
cis-1,2-Dichloroethene	ND	ND	ND	ND	ND	1.0	µg/kg
trans-1,2-Dichloroethene	ND	ND	ND	ND	ND	1.0	µg/kg
1,2-Dichloropropane	ND	ND	ND	ND	ND	1.0	µg/kg
1,3-Dichloropropane	ND	ND	ND	ND	ND	1.0	µg/kg
2,2-Dichloropropane	ND	ND	ND	ND	ND	1.0	µg/kg
1,1-Dichloropropene	ND	ND	ND	ND	ND	1.0	µg/kg

ND= Not Detected

JONES ENVIRONMENTAL LABORATORY RESULTS

EPA 8260B by 5035-Volatile Organics by GC/MS + Oxygenates/Total Petroleum Hydrocarbons

Sample ID:	**BV-1-4.5**	**BV-2-9.5**	**BV-3-9.5**	**BV-4-9.5**	**BV-5-9.5**		
JEL ID:	**C-1941-01**	**C-1941-02**	**C-1941-03**	**C-1941-04**	**C-1941-05**	**Practical Quantitation Limit**	**Units**
Analytes:							
cis-1,3-Dichloropropene	ND	ND	ND	ND	ND	1.0	µg/kg
trans-1,3-Dichloropropene	ND	ND	ND	ND	ND	1.0	µg/kg
Ethylbenzene	ND	ND	ND	ND	ND	1.0	µg/kg
Freon 113	ND	ND	ND	ND	ND	1.0	µg/kg
Hexachlorobutadiene	ND	ND	ND	ND	ND	1.0	µg/kg
Isopropylbenzene	ND	ND	ND	ND	ND	1.0	µg/kg
4-Isopropyltoluene	ND	ND	ND	ND	ND	1.0	µg/kg
Methylene chloride	ND	ND	ND	ND	ND	1.0	µg/kg
Naphthalene	ND	ND	ND	ND	ND	1.0	µg/kg
n-Propylbenzene	ND	ND	ND	ND	ND	1.0	µg/kg
Styrene	ND	ND	ND	ND	ND	1.0	µg/kg
1,1,1,2-Tetrachloroethane	ND	ND	ND	ND	ND	1.0	µg/kg
1,1,2,2-Tetrachloroethane	ND	ND	ND	ND	ND	1.0	µg/kg
Tetrachloroethylene	ND	ND	ND	ND	ND	1.0	µg/kg
Toluene	ND	ND	ND	ND	ND	1.0	µg/kg
1,2,3-Trichlorobenzene	ND	ND	ND	ND	ND	1.0	µg/kg
1,2,4-Trichlorobenzene	ND	ND	ND	ND	ND	1.0	µg/kg
1,1,1-Trichloroethane	ND	ND	ND	ND	ND	1.0	µg/kg
1,1,2-Trichloroethane	ND	ND	ND	ND	ND	1.0	µg/kg
Trichloroethylene	ND	ND	ND	ND	ND	1.0	µg/kg
Trichlorofluoromethane	ND	ND	ND	ND	ND	1.0	µg/kg
1,2,3-Trichloropropane	ND	ND	ND	ND	ND	1.0	µg/kg
1,2,4-Trimethylbenzene	ND	ND	ND	ND	ND	1.0	µg/kg
1,3,5-Trimethylbenzene	ND	ND	ND	ND	ND	1.0	µg/kg
Vinyl chloride	ND	ND	ND	ND	ND	1.0	µg/kg
Xylenes	ND	ND	ND	ND	ND	1.0	µg/kg
MTBE	ND	ND	ND	ND	ND	1.0	µg/kg
Ethyl-tert-butylether	ND	ND	ND	ND	ND	1.0	µg/kg
Di-isopropylether	ND	ND	ND	ND	ND	1.0	µg/kg
tert-amylmethylether	ND	ND	ND	ND	ND	1.0	µg/kg
tert-Butylalcohol	ND	ND	ND	ND	ND	5.0	µg/kg
TPH Gasoline Range	ND	ND	ND	ND	ND	0.2	mg/kg
Dilution Factor	1	1	1	1	1		
Surrogate Recoveries:						**QC Limits**	
Dibromofluoromethane	105%	105%	101%	101%	101%	60 - 140	
Toluene-d_8	89%	91%	91%	93%	90%	60 - 140	
4-Bromofluorobenzene	90%	101%	90%	92%	91%	60 - 140	
	C1-070612-CHECKS_1	C1-070612-CHECKS_1	C1-070612-CHECKS_1	C1-070612-CHECKS_1	C1-070612-CHECKS_1		

ND= Not Detected

Jones Environmental, Inc.
Testing Laboratories
P.O. Box 5387 • Fullerton, CA 92838
(714) 449-9937 • FAX (714) 4499685

JONES ENVIRONMENTAL LABORATORY RESULTS

Client:	Bureau Veritas North America, Inc.	**Report date:**	7/10/2012
Client Address:	2430 Camino Ramon Suite 122	**JEL Ref. No.:**	C-1941
	San Ramon, CA 94583	**Client Ref. No.:**	33111-011255.02
Attn:	Craig Pelletier	**Date Sampled:**	7/6/2012
		Date Received:	7/6/2012
		Date Analyzed:	7/6 & 9/2012
Project Address:	13555 Excelsior Drive	**Physical State:**	Soil
	Santa Fe Springs, CA 90670		

EPA 8260B by 5035-Volatile Organics by GC/MS + Oxygenates/Total Petroleum Hydrocarbons

Sample ID:	**BV-12-14.5**	**BV-6-4.5**	**BV-8-4.5**	**BV-7-4.5**	**BV-9-4.5**		
JEL ID:	**C-1941-06**	**C-1941-07**	**C-1941-08**	**C-1941-09**	**C-1941-10**	**Practical Quantitation Limit**	**Units**
Analytes:							
Benzene	ND	ND	ND	ND	ND	1.0	µg/kg
Bromobenzene	ND	ND	ND	ND	ND	1.0	µg/kg
Bromodichloromethane	ND	ND	ND	ND	ND	1.0	µg/kg
Bromoform	ND	ND	ND	ND	ND	1.0	µg/kg
n-Butylbenzene	ND	ND	ND	ND	ND	1.0	µg/kg
sec-Butylbenzene	ND	ND	ND	ND	ND	1.0	µg/kg
tert-Butylbenzene	ND	ND	ND	ND	ND	1.0	µg/kg
Carbon tetrachloride	ND	ND	ND	ND	ND	1.0	µg/kg
Chlorobenzene	ND	ND	ND	ND	ND	1.0	µg/kg
Chloroethane	ND	ND	ND	ND	ND	1.0	µg/kg
Chloroform	ND	ND	ND	ND	ND	1.0	µg/kg
Chloromethane	ND	ND	ND	ND	ND	1.0	µg/kg
2-Chlorotoluene	ND	ND	ND	ND	ND	1.0	µg/kg
4-Chlorotoluene	ND	ND	ND	ND	ND	1.0	µg/kg
Dibromochloromethane	ND	ND	ND	ND	ND	1.0	µg/kg
1,2-Dibromo-3-chloropropane	ND	ND	ND	ND	ND	1.0	µg/kg
1,2-Dibromoethane (EDB)	ND	ND	ND	ND	ND	1.0	µg/kg
Dibromomethane	ND	ND	ND	ND	ND	1.0	µg/kg
1,2- Dichlorobenzene	ND	ND	ND	ND	ND	1.0	µg/kg
1,3-Dichlorobenzene	ND	ND	ND	ND	ND	1.0	µg/kg
1,4-Dichlorobenzene	ND	ND	ND	ND	ND	1.0	µg/kg
Dichlorodifluoromethane	ND	ND	ND	ND	ND	1.0	µg/kg
1,1-Dichloroethane	ND	ND	ND	ND	ND	1.0	µg/kg
1,2-Dichloroethane	ND	ND	ND	ND	ND	1.0	µg/kg
1,1-Dichloroethene	ND	ND	ND	ND	ND	1.0	µg/kg
cis-1,2-Dichloroethene	ND	ND	ND	ND	ND	1.0	µg/kg
trans-1,2-Dichloroethene	ND	ND	ND	ND	ND	1.0	µg/kg
1,2-Dichloropropane	ND	ND	ND	ND	ND	1.0	µg/kg
1,3-Dichloropropane	ND	ND	ND	ND	ND	1.0	µg/kg
2,2-Dichloropropane	ND	ND	ND	ND	ND	1.0	µg/kg
1,1-Dichloropropene	ND	ND	ND	ND	ND	1.0	µg/kg

ND= Not Detected

JONES ENVIRONMENTAL LABORATORY RESULTS

EPA 8260B by 5035-Volatile Organics by GC/MS + Oxygenates/Total Petroleum Hydrocarbons

Sample ID:	**BV-12-14.5**	**BV-6-4.5**	**BV-8-4.5**	**BV-7-4.5**	**BV-9-4.5**		
JEL ID:	**C-1941-06**	**C-1941-07**	**C-1941-08**	**C-1941-09**	**C-1941-10**	**Practical Quantitation Limit**	**Units**
Analytes:							
cis-1,3-Dichloropropene	ND	ND	ND	ND	ND	1.0	µg/kg
trans-1,3-Dichloropropene	ND	ND	ND	ND	ND	1.0	µg/kg
Ethylbenzene	ND	ND	ND	ND	ND	1.0	µg/kg
Freon 113	ND	ND	ND	ND	ND	1.0	µg/kg
Hexachlorobutadiene	ND	ND	ND	ND	ND	1.0	µg/kg
Isopropylbenzene	ND	ND	ND	ND	ND	1.0	µg/kg
4-Isopropyltoluene	ND	ND	ND	ND	ND	1.0	µg/kg
Methylene chloride	ND	ND	ND	ND	ND	1.0	µg/kg
Naphthalene	ND	ND	ND	ND	ND	1.0	µg/kg
n-Propylbenzene	ND	ND	ND	ND	ND	1.0	µg/kg
Styrene	ND	ND	ND	ND	ND	1.0	µg/kg
1,1,1,2-Tetrachloroethane	ND	ND	ND	ND	ND	1.0	µg/kg
1,1,2,2-Tetrachloroethane	ND	ND	ND	ND	ND	1.0	µg/kg
Tetrachloroethylene	ND	ND	ND	ND	ND	1.0	µg/kg
Toluene	ND	ND	ND	ND	ND	1.0	µg/kg
1,2,3-Trichlorobenzene	ND	ND	ND	ND	ND	1.0	µg/kg
1,2,4-Trichlorobenzene	ND	ND	ND	ND	ND	1.0	µg/kg
1,1,1-Trichloroethane	ND	ND	ND	ND	ND	1.0	µg/kg
1,1,2-Trichloroethane	ND	ND	ND	ND	ND	1.0	µg/kg
Trichloroethylene	ND	ND	ND	ND	ND	1.0	µg/kg
Trichlorofluoromethane	ND	ND	ND	ND	ND	1.0	µg/kg
1,2,3-Trichloropropane	ND	ND	ND	ND	ND	1.0	µg/kg
1,2,4-Trimethylbenzene	ND	ND	ND	ND	ND	1.0	µg/kg
1,3,5-Trimethylbenzene	ND	ND	ND	ND	ND	1.0	µg/kg
Vinyl chloride	ND	ND	ND	ND	ND	1.0	µg/kg
Xylenes	ND	ND	ND	ND	ND	1.0	µg/kg
MTBE	ND	ND	ND	ND	ND	1.0	µg/kg
Ethyl-tert-butylether	ND	ND	ND	ND	ND	1.0	µg/kg
Di-isopropylether	ND	ND	ND	ND	ND	1.0	µg/kg
tert-amylmethylether	ND	ND	ND	ND	ND	1.0	µg/kg
tert-Butylalcohol	ND	ND	ND	ND	ND	5.0	µg/kg
TPH Gasoline Range	ND	ND	ND	ND	ND	0.2	mg/kg
Dilution Factor	1	1	1	1	1		
Surrogate Recoveries:						**QC Limits**	
Dibromofluoromethane	98%	99%	62%	103%	103%	60 - 140	
Toluene-d_8	90%	89%	91%	91%	91%	60 - 140	
4-Bromofluorobenzene	87%	90%	90%	89%	92%	60 - 140	
	C1-070612-CHECKS_1	C1-070912-ERM	C1-070912-ERM	C1-070912-ERM	C1-070912-ERM		

ND= Not Detected

Jones Environmental, Inc.
Testing Laboratories
P.O. Box 5387 • Fullerton, CA 92838
(714) 449-9937 • FAX (714) 4499685

JONES ENVIRONMENTAL LABORATORY RESULTS

Client:	Bureau Veritas North America, Inc.	**Report date:**	7/10/2012
Client Address:	2430 Camino Ramon Suite 122	**JEL Ref. No.:**	C-1941
	San Ramon, CA 94583	**Client Ref. No.:**	33111-011255.02
Attn:	Craig Pelletier	**Date Sampled:**	7/6/2012
		Date Received:	7/6/2012
		Date Analyzed:	7/6 & 9/2012
Project Address:	13555 Excelsior Drive	**Physical State:**	Soil
	Santa Fe Springs, CA 90670		

EPA 8260B by 5035-Volatile Organics by GC/MS + Oxygenates/Total Petroleum Hydrocarbons

Sample ID: **BV-13-4.5**

JEL ID:	**C-1941-11**	**Practical Quantitation Limit**	**Units**
Analytes:			
Benzene	ND	1.0	µg/kg
Bromobenzene	ND	1.0	µg/kg
Bromodichloromethane	ND	1.0	µg/kg
Bromoform	ND	1.0	µg/kg
n-Butylbenzene	ND	1.0	µg/kg
sec-Butylbenzene	ND	1.0	µg/kg
tert-Butylbenzene	ND	1.0	µg/kg
Carbon tetrachloride	ND	1.0	µg/kg
Chlorobenzene	ND	1.0	µg/kg
Chloroethane	ND	1.0	µg/kg
Chloroform	ND	1.0	µg/kg
Chloromethane	ND	1.0	µg/kg
2-Chlorotoluene	ND	1.0	µg/kg
4-Chlorotoluene	ND	1.0	µg/kg
Dibromochloromethane	ND	1.0	µg/kg
1,2-Dibromo-3-chloropropane	ND	1.0	µg/kg
1,2-Dibromoethane (EDB)	ND	1.0	µg/kg
Dibromomethane	ND	1.0	µg/kg
1,2- Dichlorobenzene	ND	1.0	µg/kg
1,3-Dichlorobenzene	ND	1.0	µg/kg
1,4-Dichlorobenzene	ND	1.0	µg/kg
Dichlorodifluoromethane	ND	1.0	µg/kg
1,1-Dichloroethane	ND	1.0	µg/kg
1,2-Dichloroethane	ND	1.0	µg/kg
1,1-Dichloroethene	ND	1.0	µg/kg
cis-1,2-Dichloroethene	ND	1.0	µg/kg
trans-1,2-Dichloroethene	ND	1.0	µg/kg
1,2-Dichloropropane	ND	1.0	µg/kg
1,3-Dichloropropane	ND	1.0	µg/kg
2,2-Dichloropropane	ND	1.0	µg/kg
1,1-Dichloropropene	ND	1.0	µg/kg

ND= Not Detected

JONES ENVIRONMENTAL LABORATORY RESULTS

EPA 8260B by 5035-Volatile Organics by GC/MS + Oxygenates/Total Petroleum Hydrocarbons

Sample ID:	**BV-13-4.5**		
JEL ID:	**C-1941-11**	**Practical Quantitation Limit**	**Units**
Analytes:			
cis-1,3-Dichloropropene	ND	1.0	µg/kg
trans-1,3-Dichloropropene	ND	1.0	µg/kg
Ethylbenzene	ND	1.0	µg/kg
Freon 113	ND	1.0	µg/kg
Hexachlorobutadiene	ND	1.0	µg/kg
Isopropylbenzene	ND	1.0	µg/kg
4-Isopropyltoluene	ND	1.0	µg/kg
Methylene chloride	ND	1.0	µg/kg
Naphthalene	ND	1.0	µg/kg
n-Propylbenzene	ND	1.0	µg/kg
Styrene	ND	1.0	µg/kg
1,1,1,2-Tetrachloroethane	ND	1.0	µg/kg
1,1,2,2-Tetrachloroethane	ND	1.0	µg/kg
Tetrachloroethylene	ND	1.0	µg/kg
Toluene	ND	1.0	µg/kg
1,2,3-Trichlorobenzene	ND	1.0	µg/kg
1,2,4-Trichlorobenzene	ND	1.0	µg/kg
1,1,1-Trichloroethane	ND	1.0	µg/kg
1,1,2-Trichloroethane	ND	1.0	µg/kg
Trichloroethylene	ND	1.0	µg/kg
Trichlorofluoromethane	ND	1.0	µg/kg
1,2,3-Trichloropropane	ND	1.0	µg/kg
1,2,4-Trimethylbenzene	ND	1.0	µg/kg
1,3,5-Trimethylbenzene	ND	1.0	µg/kg
Vinyl chloride	ND	1.0	µg/kg
Xylenes	ND	1.0	µg/kg
MTBE	ND	1.0	µg/kg
Ethyl-tert-butylether	ND	1.0	µg/kg
Di-isopropylether	ND	1.0	µg/kg
tert-amylmethylether	ND	1.0	µg/kg
tert-Butylalcohol	ND	5.0	µg/kg
TPH Gasoline Range	ND	0.2	mg/kg
Dilution Factor	1		
Surrogate Recoveries:		**QC Limits**	
Dibromofluoromethane	60%	60 - 140	
Toluene-d_8	98%	60 - 140	
4-Bromofluorobenzene	82%	60 - 140	
	C1-070912-ERM		

ND= Not Detected

Jones Environmental, Inc.
Testing Laboratories
P.O. Box 5387 • Fullerton, CA 92838
(714) 449-9937 • FAX (714) 4499685

JONES ENVIRONMENTAL LABORATORY RESULTS

Client:	Bureau Veritas North America, Inc.	**Report date:**	7/10/2012
Client Address:	2430 Camino Ramon Suite 122	**JEL Ref. No.:**	C-1941
	San Ramon, CA 94583	**Client Ref. No.:**	33111-011255.02
Attn:	Craig Pelletier	**Date Sampled:**	7/6/2012
		Date Received:	7/6/2012
		Date Analyzed:	7/6 & 9/2012
Project Address:	13555 Excelsior Drive	**Physical State:**	Soil
	Santa Fe Springs, CA 90670		

EPA 8260B by 5035-Volatile Organics by GC/MS + Oxygenates/Total Petroleum Hydrocarbons

Sample ID:	**METHOD BLANK**	**METHOD BLANK**		
JEL ID:	**C-1941-12**	**C-1941-16**	**Practical Quantitation Limit**	**Units**
Analytes:				
Benzene	ND	ND	1.0	µg/kg
Bromobenzene	ND	ND	1.0	µg/kg
Bromodichloromethane	ND	ND	1.0	µg/kg
Bromoform	ND	ND	1.0	µg/kg
n-Butylbenzene	ND	ND	1.0	µg/kg
sec-Butylbenzene	ND	ND	1.0	µg/kg
tert-Butylbenzene	ND	ND	1.0	µg/kg
Carbon tetrachloride	ND	ND	1.0	µg/kg
Chlorobenzene	ND	ND	1.0	µg/kg
Chloroethane	ND	ND	1.0	µg/kg
Chloroform	ND	ND	1.0	µg/kg
Chloromethane	ND	ND	1.0	µg/kg
2-Chlorotoluene	ND	ND	1.0	µg/kg
4-Chlorotoluene	ND	ND	1.0	µg/kg
Dibromochloromethane	ND	ND	1.0	µg/kg
1,2-Dibromo-3-chloropropane	ND	ND	1.0	µg/kg
1,2-Dibromoethane (EDB)	ND	ND	1.0	µg/kg
Dibromomethane	ND	ND	1.0	µg/kg
1,2- Dichlorobenzene	ND	ND	1.0	µg/kg
1,3-Dichlorobenzene	ND	ND	1.0	µg/kg
1,4-Dichlorobenzene	ND	ND	1.0	µg/kg
Dichlorodifluoromethane	ND	ND	1.0	µg/kg
1,1-Dichloroethane	ND	ND	1.0	µg/kg
1,2-Dichloroethane	ND	ND	1.0	µg/kg
1,1-Dichloroethene	ND	ND	1.0	µg/kg
cis-1,2-Dichloroethene	ND	ND	1.0	µg/kg
trans-1,2-Dichloroethene	ND	ND	1.0	µg/kg
1,2-Dichloropropane	ND	ND	1.0	µg/kg
1,3-Dichloropropane	ND	ND	1.0	µg/kg
2,2-Dichloropropane	ND	ND	1.0	µg/kg
1,1-Dichloropropene	ND	ND	1.0	µg/kg

ND= Not Detected

JONES ENVIRONMENTAL LABORATORY RESULTS

EPA 8260B by 5035-Volatile Organics by GC/MS + Oxygenates/Total Petroleum Hydrocarbons

Sample ID:	METHOD BLANK	METHOD BLANK		
JEL ID:	C-1941-12	C-1941-16	Practical Quantitation Limit	Units
Analytes:				
cis-1,3-Dichloropropene	ND	ND	1.0	µg/kg
trans-1,3-Dichloropropene	ND	ND	1.0	µg/kg
Ethylbenzene	ND	ND	1.0	µg/kg
Freon 113	ND	ND	1.0	µg/kg
Hexachlorobutadiene	ND	ND	1.0	µg/kg
Isopropylbenzene	ND	ND	1.0	µg/kg
4-Isopropyltoluene	ND	ND	1.0	µg/kg
Methylene chloride	ND	ND	1.0	µg/kg
Naphthalene	ND	ND	1.0	µg/kg
n-Propylbenzene	ND	ND	1.0	µg/kg
Styrene	ND	ND	1.0	µg/kg
1,1,1,2-Tetrachloroethane	ND	ND	1.0	µg/kg
1,1,2,2-Tetrachloroethane	ND	ND	1.0	µg/kg
Tetrachloroethylene	ND	ND	1.0	µg/kg
Toluene	ND	ND	1.0	µg/kg
1,2,3-Trichlorobenzene	ND	ND	1.0	µg/kg
1,2,4-Trichlorobenzene	ND	ND	1.0	µg/kg
1,1,1-Trichloroethane	ND	ND	1.0	µg/kg
1,1,2-Trichloroethane	ND	ND	1.0	µg/kg
Trichloroethylene	ND	ND	1.0	µg/kg
Trichlorofluoromethane	ND	ND	1.0	µg/kg
1,2,3-Trichloropropane	ND	ND	1.0	µg/kg
1,2,4-Trimethylbenzene	ND	ND	1.0	µg/kg
1,3,5-Trimethylbenzene	ND	ND	1.0	µg/kg
Vinyl chloride	ND	ND	1.0	µg/kg
Xylenes	ND	ND	1.0	µg/kg
MTBE	ND	ND	1.0	µg/kg
Ethyl-tert-butylether	ND	ND	1.0	µg/kg
Di-isopropylether	ND	ND	1.0	µg/kg
tert-amylmethylether	ND	ND	1.0	µg/kg
tert-Butylalcohol	ND	ND	5.0	µg/kg
TPH Gasoline Range	ND	ND	0.2	mg/kg
Dilution Factor	1	1		
Surrogate Recoveries:			**QC Limits**	
Dibromofluoromethane	98%	92%	60 - 140	
Toluene-d_8	97%	97%	60 - 140	
4-Bromofluorobenzene	92%	82%	60 - 140	
	C1-070612-CHECKS_1	C1-070912-ERM		

ND= Not Detected

Jones Environmental, Inc.
Testing Laboratories
P.O. Box 5387 • Fullerton, CA 92838
(714) 449-9937 • FAX (714) 4499685

JONES ENVIRONMENTAL
QUALITY CONTROL INFORMATION

Client:	Bureau Veritas North America, Inc.	**Report date:**	7/10/2012
Client Address:	2430 Camino Ramon Suite 122 San Ramon, CA 94583	**JEL Ref. No.:** **Client Ref. No.:**	C-1941 33111-011255.02
Attn:	Craig Pelletier	**Date Sampled:** **Date Received:** **Date Analyzed:**	7/6/2012 7/6/2012 7/6 & 9/2012
Project Address:	13555 Excelsior Drive Santa Fe Springs, CA 90670	**Physical State:**	Soil

EPA 8260B by 5035-Volatile Organics by GC/MS + Oxygenates/Total Petroleum Hydrocarbons

Sample Spiked: CLEAN SOIL **GC#:** C1-070612-CHECKS_1

JEL ID:	**C-1941-14**	**C-1941-15**			**C-1941-13**	
Parameter	MS Recovery (%)	MSD Recovery (%)	RPD	Acceptability Range (%)	LCS	Acceptability Range (%)
1,1-Dichloroethylene	101%	107%	5.4%	70-130	87%	70-130
Benzene	96%	103%	6.6%	70-130	79%	70-130
Trichloroethylene	86%	93%	8.0%	70-130	79%	70-130
Toluene	85%	91%	6.4%	70-130	74%	70-130
Chlorobenzene	92%	101%	10%	70-130	78%	70-130
TPH Gasoline Range	92%	99%	7.3%	70-130		
Surrogate Recovery:						
Dibromofluoromethane	106%	105%		75-125	92%	75-125
Toluene-d_8	91%	114%		75-125	91%	75-125
4-Bromofluorobenzene	100%	97%		75-125	95%	75-125

Method Blank = Not Detected

MS = Matrix Spike
MSD = Matrix Spike Duplicate
RPD = Relative Percent Difference; Acceptability range for RPD is ≤ 15%

Jones Environmental, Inc.
Testing Laboratories
P.O. Box 5387 • Fullerton, CA 92838
(714) 449-9937 • FAX (714) 4499685

JONES ENVIRONMENTAL
QUALITY CONTROL INFORMATION

Client:	Bureau Veritas North America, Inc.	**Report date:**	7/10/2012
Client Address:	2430 Camino Ramon Suite 122 San Ramon, CA 94583	**JEL Ref. No.:** **Client Ref. No.:**	C-1941 33111-011255.02
Attn:	Craig Pelletier	**Date Sampled:** **Date Received:** **Date Analyzed:**	7/6/2012 7/6/2012 7/6 & 9/2012
Project Address:	13555 Excelsior Drive Santa Fe Springs, CA 90670	**Physical State:**	Soil

EPA 8260B by 5035-Volatile Organics by GC/MS + Oxygenates/Total Petroleum Hydrocarbons

Sample Spiked: CLEAN SOIL **GC#:** C1-070912-ERM

JEL ID:	**C-1941-18**	**C-1941-19**			**C-1941-17**	
Parameter	MS Recovery (%)	MSD Recovery (%)	RPD	Acceptability Range (%)	LCS	Acceptability Range (%)
1,1-Dichloroethylene	112%	120%	6.8%	70-130	130%	70-130
Benzene	101%	101%	0.0%	70-130	106%	70-130
Trichloroethylene	133%	137%	3.0%	70-130	105%	70-130
Toluene	88%	90%	1.7%	70-130	101%	70-130
Chlorobenzene	100%	97%	3.1%	70-130	101%	70-130
TPH Gasoline Range	105%	107%	1.8%	70-130		
Surrogate Recovery:						
Dibromofluoromethane	103%	102%		75-125	70%	75-125
Toluene-d_8	89%	90%		75-125	100%	75-125
4-Bromofluorobenzene	89%	88%		75-125	90%	75-125

Method Blank = Not Detected

MS = Matrix Spike
MSD = Matrix Spike Duplicate
RPD = Relative Percent Difference; Acceptability range for RPD is ≤ 15%

JONES ENVIRONMENTAL
TESTING LABORATORIES

P.O. Box 5387
Fullerton, CA 92838
(714) 449-9937
Fax (714) 449-9685
www.jonesenvironmentallab.com

Chain-of-Custody Record

Soil
~~SOIL GAS~~

Client: Bureau Veritas
Date: 7/6/12
Project Name: 14820 Carmenita, Norwalk
Client Project #: 33111-011255.07
Project Address:
Project Contact: Phil McLaughlin

Purge Number: ☐ 1P ☐ 3P ☐ 7P ☐ 10P
Tracer: _____
Purge Rate: _____ cc/min
Shut in Test Y / N

Turn Around Requested:
- ☐ Immediate Attention
- ☐ Rush 24-48 Hours
- ☐ Rush 72-96 Hours
- ☐ Normal
- ☐ Mobile Lab

Analysis Requested

JEL Project # C 1941

Page 1 of 2

Lab Use Only
Sample Condition as Received:
Chilled ☐ yes ☐ no
Sealed ☐ yes ☐ no

Sample ID	Purge Number	Purge Volume	Date	Sample Collection Time	Sample Analysis Time	Laboratory Sample Number	Sample Matrix: Soil (S), Sludge (SL), Aqueous (A), Soil Gas (SG)	TPH-g/VOCs @ 8260	TPH-d/mo @ 8015			Magnehelic Pressure (in H_2O)	Number of Containers	Remarks/Special Instructions
BV-1-4.5			7/5/12	1300		C-1941-01	S	X	X					
BV-2-9.5			7/5/12	1220		C 1941-02	S	X	X					
BV-3-9.5			7/5/12	1345		C 1941-03	S	X	X					
BV-4-9.5			7/5/12	1145		C-1941-04	S	X	X					
BV-5-9.5			7/5/12	1200		C-1941-05	S	X	X					
BV-12-14.5			7/5/12	1540		C-1941-06	S	X	~~X~~ 2					
BV-6-4.5			7/6/12	1230		C-1941-07	S	X	X					
BV-8-4.5			7/6/12	1100		C 1941-08	S	X	X					
BV-7-4.5			7/6/12	1215		C 1941-09	S	X	X					
BV-9-4.5			7/6/12	0915		C 1941-10	S	X	X					

❶ Relinquished by (signature): Phil McLaughlin	Date: 7/6/12 0830	❷ Received by (signature):	Date: 7/6/12 0830	Total Number of Containers
Company: Bureau Veritas	Time:	Company: JONES ENVIRONMENTAL	Time:	
❸ Relinquished by (signature):	Date:	❹ Received by Laboratory (signature):	Date:	The delivery of samples and the signature on this Chain of Custody form constitutes authorization to perform the analyses specified above under the Terms and Conditions set forth on the back hereof.
Company:	Time:	Company:	Time:	

JONES ENVIRONMENTAL
TESTING LABORATORIES

P.O. Box 5387
Fullerton, CA 92838
(714) 449-9937
Fax (714) 449-9685
www.jonesenvironmentallab.com

Chain-of-Custody Record

Client: Bureau Veritas

Date: 7/6/12

Project Name: 14820 Carmenita, Norwalk

Client Project #:

Project Address:

Project Contact: Phil McLaughlin

Turn Around Requested:
- ❑ Immediate Attention
- ❑ Rush 24-48 Hours
- ❑ Rush 72-96 Hours
- ❑ Normal
- ❑ Mobile Lab

Soil
~~SOIL GAS~~

Purge Number: ❑ 1P ❑ 3P ❑ 7P ❑ 10P
Tracer: _____
Purge Rate: _____ cc/min
Shut in Test Y / N

JEL Project # C-1941

Page 2 of 2

Lab Use Only
Sample Condition as Received:
Chilled ❑ yes ❑ no
Sealed ❑ yes ❑ no

Sample ID	Purge Number	Purge Volume	Date	Sample Collection Time	Sample Analysis Time	Laboratory Sample Number	Sample Matrix: Soil (S), Sludge (SL), Aqueous (A), Soil Gas (SG)	Analysis Requested				Magnehelic Pressure (In/H_2O)	Number of Containers	Remarks/Special Instructions
BV-13-4.5			7/6/12	1000		C-1941-11	S	X	X					

❶ Relinquished by (signature)	Date	❷ Received by (signature)	Date	Total Number of Containers
Phil McLaughlin	7/6/12 0830		7/6/12 0830	
Company: Bureau Veritas	Time	Company: JONES ENVIRONMENTAL	Time	
❸ Relinquished by (signature)	Date	❹ Received by Laboratory (signature)	Date	
Company	Time	Company	Time	

The delivery of samples and the signature on this Chain of Custody form constitutes authorization to perform the analyses specified above under the Terms and Conditions set forth on the back hereof.

15


Curtis & Tompkins, Ltd.
Analytical Laboratories, Since 1878

Curtis & Tompkins, Ltd., Analytical Laboratories, Since 1878
2323 Fifth Street, Berkeley, CA 94710, Phone (510) 486-0900

Laboratory Job Number 237751
ANALYTICAL REPORT

Bureau Veritas North America
2430 Camino Ramon
San Ramon, Ca 94583

Project : 33111-011255.02

Level : II

Sample ID	Lab ID
BV-1-4.5	237751-001
BV-2-4.5	237751-002
BV-6-4.5	237751-003
BV-8-4.5	237751-004

This data package has been reviewed for technical correctness and completeness. Release of this data has been authorized by the Laboratory Manager or the Manager's designee, as verified by the following signature. The results contained in this report meet all requirements of NELAC and pertain only to those samples which were submitted for analysis. This report may be reproduced only in its entirety.

Signature: _____ Date: 07/16/2012
Project Manager

NELAP # 01107CA

Curtis & Tompkins, Ltd.

CASE NARRATIVE

Laboratory number:	**237751**
Client:	**Bureau Veritas North America**
Project:	**33111-011255.02**
Request Date:	**07/09/12**
Samples Received:	**07/09/12**

This data package contains sample and QC results for four soil samples, requested for the above referenced project on 07/09/12. The samples were received cold and intact.

Pesticides (EPA 8081A):

All samples underwent sulfur cleanup using the copper option in EPA Method 3660B. All samples underwent florisil cleanup using EPA Method 3620C. Matrix spikes QC647243,QC647244 (batch 188356) were not reported because the parent sample required a dilution that would have diluted out the spikes. No other analytical problems were encountered.

Metals (EPA 6010B and EPA 7471A):

No analytical problems were encountered.

237751

Page 1 of 1

Bureau Veritas North America, Inc.

INTERDEPARTMENTAL INTERNAL CHAIN-OF-CUSTODY

IMPORTANT
Date Results Requested: _____
Rush Charges Authorized? ☐ Yes ☐ No

For Bureau Veritas Use Only
Project No.
33111-011255.02

INTERNAL DEPARTMENTAL INFORMATION
Consultant's Name _____
Consultant's Office Location _____
Internal Project No. _____

OUTSIDE CLIENT INFORMATION
Vision Client Code:
Company Name: Bureau Veritas
Client Name: Phil McLaughlin
Mailing Address: [redacted] 2430 Camino Ramon Ste 122 Telephone No.: 925 498-6512
City, State, Zip: San Ramon, CA 94583

PRICING INFORMATION
☐ Fee Schedule Price
☐ Discount Price off list _____
☐ Special Price Attached

Send Report to:
☐ Client ☐ Internal Office
Send Via:
☐ Reg. Mail ☐ Overnight Mail ☐ Email
☐ Fax Fax # _____

Special Instructions:

Soil Samples Only: Which state are these from? _____

ANALYSIS REQUESTED
(Enter an 'X' in the box below to indicate request. Enter a 'P' if Preservative added.*)

CLIENT SAMPLE IDENTIFICATION	DATE SAMPLED	TIME SAMPLED	MATRIX/ MEDIA	AIR VOLUME (specify units)	Number of Containers	CAM 17 metals 6010/7000	Organochlorine Pest 8081	FOR LAB USE ONLY
BV-1-4.5	7/5/12	1300	Soil		1	X	X	
BV-2-4.5	7/5/12	1215	↓		1	X	X	
BV-6-4.5	7/6/12	1230			1	X	X	
BV-8-4.5	7/6/12	1100	↓		1	X	X	

CHAIN OF CUSTODY

Collected by: Philip McLaughlin (print)	Collector's Signature Philip McLaughlin		
Relinquished by: Philip McLaughlin	Date/Time 7-9-12/0940	Received by: Pat Hamilton	Date/Time 7/9/12 9:43AM
Relinquished by:	Date/Time	Received by:	Date/Time
Authorized by:	Date	Sample Condition Upon Receipt: ☐ Acceptable ☐ Other (explain)	

(Client Signature **MUST** Accompany Request)

Please return completed form and samples to one of the Bureau Veritas North America, Inc. locations below:
Detroit Lab: (800) 806-5887
Atlanta Lab: (800) 252-9919

Distribution:
White & Yellow: Lab
Pink: Consultant

COOLER RECEIPT CHECKLIST

Curtis & Tompkins, Ltd.

Login # 237751 Date Received 7/9/12 Number of coolers 0
Client Bureau Veritas North America Project 33111-011255.02

Date Opened 7/9/12 By (print) Eileen Leung (sign) Eileen
Date Logged in ↓ By (print) ↓ (sign)

1. Did cooler come with a shipping slip (airbill, etc) YES NO
   Shipping info
2A. Were custody seals present? .... ☐ YES (circle) on cooler on samples ☒ NO
   How many Name Date
2B. Were custody seals intact upon arrival? YES NO N/A
3. Were custody papers dry and intact when received? YES NO
4. Were custody papers filled out properly (ink, signed, etc)? YES NO
5. Is the project identifiable from custody papers? (If so fill out top of form) YES NO
6. Indicate the packing in cooler: (if other, describe)

☐ Bubble Wrap ☐ Foam blocks ☒ Bags ☐ None
☐ Cloth material ☐ Cardboard ☐ Styrofoam ☐ Paper towels

7. Temperature documentation: * Notify PM if temperature exceeds 6°C

Type of ice used: ☒ Wet ☐ Blue/Gel ☐ None Temp(°C)

☒ Samples Received on ice & cold without a temperature blank; ~~temp. taken with IR gun~~

☐ Samples received on ice directly from the field. Cooling process had begun

8. Were Method 5035 sampling containers present? YES NO
   If YES, what time were they transferred to freezer?
9. Did all bottles arrive unbroken/unopened? YES NO
10. Are there any missing / extra samples? YES NO
11. Are samples in the appropriate containers for indicated tests? YES NO
12. Are sample labels present, in good condition and complete? YES NO
13. Do the sample labels agree with custody papers? YES NO
14. Was sufficient amount of sample sent for tests requested? YES NO
15. Are the samples appropriately preserved? YES NO N/A
16. Did you check preservatives for all bottles for each sample? YES NO N/A
17. Did you document your preservative check? YES NO N/A
18. Did you change the hold time in LIMS for unpreserved VOAs? YES NO N/A
19. Did you change the hold time in LIMS for preserved terracores? YES NO N/A
20. Are bubbles > 6mm absent in VOA samples? YES NO N/A
21. Was the client contacted concerning this sample delivery? YES NO
   If YES, Who was called? By Date:

COMMENTS

Rev 10, 11/11

Curtis & Tompkins, Ltd.

Organochlorine Pesticides

Lab #:	237751	Prep:	EPA 3550B
Client:	Bureau Veritas North America	Analysis:	EPA 8081A
Project#:	33111-011255.02		
Field ID:	BV-1-4.5	Batch#:	188356
Lab ID:	237751-001	Sampled:	07/05/12
Matrix:	Soil	Received:	07/09/12
Units:	ug/Kg	Prepared:	07/10/12
Basis:	as received	Analyzed:	07/11/12
Diln Fac:	1.000		

Analyte	Result	RL
alpha-BHC	ND	1.7
beta-BHC	ND	1.7
gamma-BHC	ND	1.7
delta-BHC	ND	1.7
Heptachlor	ND	1.7
Aldrin	ND	1.7
Heptachlor epoxide	ND	1.7
Endosulfan I	ND	1.7
Dieldrin	ND	3.3
4,4'-DDE	ND	3.3
Endrin	ND	3.3
Endosulfan II	ND	3.3
Endosulfan sulfate	ND	3.3
4,4'-DDD	ND	3.3
Endrin aldehyde	ND	3.3
4,4'-DDT	ND	3.3
alpha-Chlordane	ND	1.7
gamma-Chlordane	ND	1.7
Methoxychlor	ND	17
Toxaphene	ND	59

Surrogate	%REC	Limits
TCMX	81	53-121
Decachlorobiphenyl	54	39-120

ND= Not Detected
RL= Reporting Limit

Curtis & Tompkins, Ltd.

Organochlorine Pesticides

Lab #:	237751	Prep:	EPA 3550B
Client:	Bureau Veritas North America	Analysis:	EPA 8081A
Project#:	33111-011255.02		
Field ID:	BV-2-4.5	Batch#:	188356
Lab ID:	237751-002	Sampled:	07/05/12
Matrix:	Soil	Received:	07/09/12
Units:	ug/Kg	Prepared:	07/10/12
Basis:	as received	Analyzed:	07/11/12
Diln Fac:	1.000		

Analyte	Result	RL
alpha-BHC	ND	1.7
beta-BHC	ND	1.7
gamma-BHC	ND	1.7
delta-BHC	ND	1.7
Heptachlor	ND	1.7
Aldrin	ND	1.7
Heptachlor epoxide	ND	1.7
Endosulfan I	ND	1.7
Dieldrin	ND	3.3
4,4'-DDE	ND	3.3
Endrin	ND	3.3
Endosulfan II	ND	3.3
Endosulfan sulfate	ND	3.3
4,4'-DDD	ND	3.3
Endrin aldehyde	ND	3.3
4,4'-DDT	ND	3.3
alpha-Chlordane	ND	1.7
gamma-Chlordane	ND	1.7
Methoxychlor	ND	17
Toxaphene	ND	59

Surrogate	%REC	Limits
TCMX	68	53-121
Decachlorobiphenyl	50	39-120

ND= Not Detected
RL= Reporting Limit

Curtis & Tompkins, Ltd.

Organochlorine Pesticides

Lab #:	237751	Prep:	EPA 3550B
Client:	Bureau Veritas North America	Analysis:	EPA 8081A
Project#:	33111-011255.02		
Field ID:	BV-6-4.5	Batch#:	188356
Lab ID:	237751-003	Sampled:	07/06/12
Matrix:	Soil	Received:	07/09/12
Units:	ug/Kg	Prepared:	07/10/12
Basis:	as received	Analyzed:	07/11/12
Diln Fac:	1.000		

Analyte	Result	RL
alpha-BHC	ND	1.7
beta-BHC	ND	1.7
gamma-BHC	ND	1.7
delta-BHC	ND	1.7
Heptachlor	ND	1.7
Aldrin	ND	1.7
Heptachlor epoxide	ND	1.7
Endosulfan I	ND	1.7
Dieldrin	ND	3.3
4,4'-DDE	ND	3.3
Endrin	ND	3.3
Endosulfan II	ND	3.3
Endosulfan sulfate	ND	3.3
4,4'-DDD	ND	3.3
Endrin aldehyde	ND	3.3
4,4'-DDT	ND	3.3
alpha-Chlordane	ND	1.7
gamma-Chlordane	ND	1.7
Methoxychlor	ND	17
Toxaphene	ND	59

Surrogate	%REC	Limits
TCMX	81	53-121
Decachlorobiphenyl	65	39-120

ND= Not Detected
RL= Reporting Limit

Curtis & Tompkins, Ltd.

Organochlorine Pesticides

Lab #:	237751	Prep:	EPA 3550B
Client:	Bureau Veritas North America	Analysis:	EPA 8081A
Project#:	33111-011255.02		
Field ID:	BV-8-4.5	Batch#:	188356
Lab ID:	237751-004	Sampled:	07/06/12
Matrix:	Soil	Received:	07/09/12
Units:	ug/Kg	Prepared:	07/10/12
Basis:	as received	Analyzed:	07/11/12
Diln Fac:	1.000		

Analyte	Result	RL
alpha-BHC	ND	1.7
beta-BHC	ND	1.7
gamma-BHC	ND	1.7
delta-BHC	ND	1.7
Heptachlor	ND	1.7
Aldrin	ND	1.7
Heptachlor epoxide	ND	1.7
Endosulfan I	ND	1.7
Dieldrin	ND	3.3
4,4'-DDE	ND	3.3
Endrin	ND	3.3
Endosulfan II	ND	3.3
Endosulfan sulfate	ND	3.3
4,4'-DDD	ND	3.3
Endrin aldehyde	ND	3.3
4,4'-DDT	ND	3.3
alpha-Chlordane	ND	1.7
gamma-Chlordane	ND	1.7
Methoxychlor	ND	17
Toxaphene	ND	59

Surrogate	%REC	Limits
TCMX	86	53-121
Decachlorobiphenyl	59	39-120

ND= Not Detected
RL= Reporting Limit

Curtis & Tompkins, Ltd.

Batch QC Report

Organochlorine Pesticides

Lab #:	237751	Prep:	EPA 3550B
Client:	Bureau Veritas North America	Analysis:	EPA 8081A
Project#:	33111-011255.02		
Type:	BLANK	Diln Fac:	1.000
Lab ID:	QC647241	Batch#:	188356
Matrix:	Soil	Prepared:	07/10/12
Units:	ug/Kg	Analyzed:	07/11/12

Analyte	Result	RL
alpha-BHC	ND	1.7
beta-BHC	ND	1.7
gamma-BHC	ND	1.7
delta-BHC	ND	1.7
Heptachlor	ND	1.7
Aldrin	ND	1.7
Heptachlor epoxide	ND	1.7
Endosulfan I	ND	1.7
Dieldrin	ND	3.3
4,4'-DDE	ND	3.3
Endrin	ND	3.3
Endosulfan II	ND	3.3
Endosulfan sulfate	ND	3.3
4,4'-DDD	ND	3.3
Endrin aldehyde	ND	3.3
4,4'-DDT	ND	3.3
alpha-Chlordane	ND	1.7
gamma-Chlordane	ND	1.7
Methoxychlor	ND	17
Toxaphene	ND	59

Surrogate	%REC	Limits
TCMX	78	53-121
Decachlorobiphenyl	50	39-120

ND= Not Detected
RL= Reporting Limit

Curtis & Tompkins, Ltd.

Batch QC Report

Organochlorine Pesticides

Lab #:	237751	Prep:	EPA 3550B
Client:	Bureau Veritas North America	Analysis:	EPA 8081A
Project#:	33111-011255.02		
Type:	LCS	Diln Fac:	1.000
Lab ID:	QC647242	Batch#:	188356
Matrix:	Soil	Prepared:	07/10/12
Units:	ug/Kg	Analyzed:	07/11/12

Analyte	Spiked	Result	%REC	Limits
gamma-BHC	13.14	8.318	63	53-120
Heptachlor	13.14	8.756	67	44-120
Aldrin	13.14	8.450	64	50-120
Dieldrin	26.29	16.48	63	47-129
Endrin	26.29	16.49 #	63	47-127
4,4'-DDT	26.29	16.04	61	51-127

Surrogate	%REC	Limits
TCMX	73	53-121
Decachlorobiphenyl	55	39-120

#= CCV drift outside limits; average CCV drift within limits per method requirements

Curtis & Tompkins, Ltd.

California Title 22 Metals

Lab #:	237751	Project#:	33111-011255.02
Client:	Bureau Veritas North America		
Field ID:	BV-1-4.5	Basis:	as received
Lab ID:	237751-001	Diln Fac:	1.000
Matrix:	Soil	Sampled:	07/05/12
Units:	mg/Kg	Received:	07/09/12

Analyte	Result	RL	Batch#	Prepared	Analyzed	Prep	Analysis
Antimony	1.2	0.45	188381	07/10/12	07/12/12	EPA 3050B	EPA 6010B
Arsenic	4.0	0.23	188381	07/10/12	07/11/12	EPA 3050B	EPA 6010B
Barium	56	0.23	188381	07/10/12	07/11/12	EPA 3050B	EPA 6010B
Beryllium	0.16	0.090	188381	07/10/12	07/11/12	EPA 3050B	EPA 6010B
Cadmium	ND	0.23	188381	07/10/12	07/11/12	EPA 3050B	EPA 6010B
Chromium	8.7	0.23	188381	07/10/12	07/12/12	EPA 3050B	EPA 6010B
Cobalt	4.3	0.23	188381	07/10/12	07/11/12	EPA 3050B	EPA 6010B
Copper	8.7	0.23	188381	07/10/12	07/11/12	EPA 3050B	EPA 6010B
Lead	1.9	0.23	188381	07/10/12	07/11/12	EPA 3050B	EPA 6010B
Mercury	0.055	0.017	188393	07/11/12	07/11/12	METHOD	EPA 7471A
Molybdenum	ND	0.23	188381	07/10/12	07/11/12	EPA 3050B	EPA 6010B
Nickel	6.7	0.23	188381	07/10/12	07/11/12	EPA 3050B	EPA 6010B
Selenium	ND	0.45	188381	07/10/12	07/11/12	EPA 3050B	EPA 6010B
Silver	ND	0.23	188381	07/10/12	07/11/12	EPA 3050B	EPA 6010B
Thallium	ND	0.45	188381	07/10/12	07/11/12	EPA 3050B	EPA 6010B
Vanadium	20	0.23	188381	07/10/12	07/11/12	EPA 3050B	EPA 6010B
Zinc	25	0.90	188381	07/10/12	07/11/12	EPA 3050B	EPA 6010B

ND= Not Detected
RL= Reporting Limit

Curtis & Tompkins, Ltd.

California Title 22 Metals

Lab #:	237751	Project#:	33111-011255.02
Client:	Bureau Veritas North America		
Field ID:	BV-2-4.5	Basis:	as received
Lab ID:	237751-002	Diln Fac:	1.000
Matrix:	Soil	Sampled:	07/05/12
Units:	mg/Kg	Received:	07/09/12

Analyte	Result	RL	Batch#	Prepared	Analyzed	Prep	Analysis
Antimony	1.4	0.45	188381	07/10/12	07/11/12	EPA 3050B	EPA 6010B
Arsenic	7.3	0.23	188381	07/10/12	07/11/12	EPA 3050B	EPA 6010B
Barium	88	0.23	188381	07/10/12	07/11/12	EPA 3050B	EPA 6010B
Beryllium	0.22	0.090	188381	07/10/12	07/11/12	EPA 3050B	EPA 6010B
Cadmium	ND	0.23	188381	07/10/12	07/11/12	EPA 3050B	EPA 6010B
Chromium	13	0.23	188381	07/10/12	07/12/12	EPA 3050B	EPA 6010B
Cobalt	5.9	0.23	188381	07/10/12	07/11/12	EPA 3050B	EPA 6010B
Copper	15	0.23	188381	07/10/12	07/11/12	EPA 3050B	EPA 6010B
Lead	2.5	0.23	188381	07/10/12	07/11/12	EPA 3050B	EPA 6010B
Mercury	0.27	0.017	188393	07/11/12	07/11/12	METHOD	EPA 7471A
Molybdenum	ND	0.23	188381	07/10/12	07/11/12	EPA 3050B	EPA 6010B
Nickel	10	0.23	188381	07/10/12	07/11/12	EPA 3050B	EPA 6010B
Selenium	ND	0.45	188381	07/10/12	07/11/12	EPA 3050B	EPA 6010B
Silver	ND	0.23	188381	07/10/12	07/11/12	EPA 3050B	EPA 6010B
Thallium	ND	0.45	188381	07/10/12	07/11/12	EPA 3050B	EPA 6010B
Vanadium	27	0.23	188381	07/10/12	07/11/12	EPA 3050B	EPA 6010B
Zinc	33	0.90	188381	07/10/12	07/11/12	EPA 3050B	EPA 6010B

ND= Not Detected
RL= Reporting Limit

Curtis & Tompkins, Ltd.

California Title 22 Metals

Lab #:	237751	Project#:	33111-011255.02
Client:	Bureau Veritas North America		
Field ID:	BV-6-4.5	Basis:	as received
Lab ID:	237751-003	Diln Fac:	1.000
Matrix:	Soil	Sampled:	07/06/12
Units:	mg/Kg	Received:	07/09/12

Analyte	Result	RL	Batch#	Prepared	Analyzed	Prep	Analysis
Antimony	3.1	0.45	188381	07/10/12	07/12/12	EPA 3050B	EPA 6010B
Arsenic	10	0.23	188381	07/10/12	07/11/12	EPA 3050B	EPA 6010B
Barium	170	0.23	188381	07/10/12	07/11/12	EPA 3050B	EPA 6010B
Beryllium	0.42	0.091	188381	07/10/12	07/11/12	EPA 3050B	EPA 6010B
Cadmium	ND	0.23	188381	07/10/12	07/11/12	EPA 3050B	EPA 6010B
Chromium	24	0.23	188381	07/10/12	07/12/12	EPA 3050B	EPA 6010B
Cobalt	11	0.23	188381	07/10/12	07/11/12	EPA 3050B	EPA 6010B
Copper	32	0.24	188381	07/10/12	07/11/12	EPA 3050B	EPA 6010B
Lead	5.1	0.23	188381	07/10/12	07/11/12	EPA 3050B	EPA 6010B
Mercury	0.038	0.018	188393	07/11/12	07/11/12	METHOD	EPA 7471A
Molybdenum	ND	0.23	188381	07/10/12	07/11/12	EPA 3050B	EPA 6010B
Nickel	20	0.23	188381	07/10/12	07/11/12	EPA 3050B	EPA 6010B
Selenium	ND	0.45	188381	07/10/12	07/11/12	EPA 3050B	EPA 6010B
Silver	ND	0.23	188381	07/10/12	07/11/12	EPA 3050B	EPA 6010B
Thallium	ND	0.45	188381	07/10/12	07/11/12	EPA 3050B	EPA 6010B
Vanadium	45	0.23	188381	07/10/12	07/11/12	EPA 3050B	EPA 6010B
Zinc	60	0.91	188381	07/10/12	07/11/12	EPA 3050B	EPA 6010B

ND= Not Detected
RL= Reporting Limit

Curtis & Tompkins, Ltd.

California Title 22 Metals

Lab #:	237751	Project#:	33111-011255.02
Client:	Bureau Veritas North America		
Field ID:	BV-8-4.5	Basis:	as received
Lab ID:	237751-004	Diln Fac:	1.000
Matrix:	Soil	Sampled:	07/06/12
Units:	mg/Kg	Received:	07/09/12

Analyte	Result	RL	Batch#	Prepared	Analyzed	Prep	Analysis
Antimony	2.0	0.46	188381	07/10/12	07/11/12	EPA 3050B	EPA 6010B
Arsenic	13	0.23	188381	07/10/12	07/11/12	EPA 3050B	EPA 6010B
Barium	150	0.23	188381	07/10/12	07/11/12	EPA 3050B	EPA 6010B
Beryllium	0.35	0.092	188381	07/10/12	07/11/12	EPA 3050B	EPA 6010B
Cadmium	ND	0.23	188381	07/10/12	07/11/12	EPA 3050B	EPA 6010B
Chromium	20	0.23	188381	07/10/12	07/12/12	EPA 3050B	EPA 6010B
Cobalt	8.5	0.23	188381	07/10/12	07/11/12	EPA 3050B	EPA 6010B
Copper	27	0.24	188381	07/10/12	07/11/12	EPA 3050B	EPA 6010B
Lead	4.4	0.23	188381	07/10/12	07/11/12	EPA 3050B	EPA 6010B
Mercury	0.068	0.017	188393	07/11/12	07/11/12	METHOD	EPA 7471A
Molybdenum	ND	0.23	188381	07/10/12	07/11/12	EPA 3050B	EPA 6010B
Nickel	16	0.23	188381	07/10/12	07/11/12	EPA 3050B	EPA 6010B
Selenium	ND	0.46	188381	07/10/12	07/11/12	EPA 3050B	EPA 6010B
Silver	ND	0.23	188381	07/10/12	07/11/12	EPA 3050B	EPA 6010B
Thallium	ND	0.46	188381	07/10/12	07/11/12	EPA 3050B	EPA 6010B
Vanadium	40	0.23	188381	07/10/12	07/11/12	EPA 3050B	EPA 6010B
Zinc	49	0.92	188381	07/10/12	07/11/12	EPA 3050B	EPA 6010B

ND= Not Detected
RL= Reporting Limit

Curtis & Tompkins, Ltd.

Batch QC Report

California Title 22 Metals

Lab #:	237751	Prep:	EPA 3050B
Client:	Bureau Veritas North America	Analysis:	EPA 6010B
Project#:	33111-011255.02		
Type:	BLANK	Diln Fac:	1.000
Lab ID:	QC647357	Batch#:	188381
Matrix:	Soil	Prepared:	07/10/12
Units:	mg/Kg	Analyzed:	07/11/12

Analyte	Result	RL
Antimony	ND	0.50
Arsenic	ND	0.25
Barium	ND	0.25
Beryllium	ND	0.10
Cadmium	ND	0.25
Chromium	ND	0.25
Cobalt	ND	0.25
Copper	ND	0.26
Lead	ND	0.25
Molybdenum	ND	0.25
Nickel	ND	0.25
Selenium	ND	0.50
Silver	ND	0.25
Thallium	ND	0.50
Vanadium	ND	0.25
Zinc	ND	1.0

ND= Not Detected
RL= Reporting Limit

Curtis & Tompkins, Ltd.

Batch QC Report

California Title 22 Metals

Lab #:	237751	Prep:	EPA 3050B
Client:	Bureau Veritas North America	Analysis:	EPA 6010B
Project#:	33111-011255.02		
Matrix:	Soil	Batch#:	188381
Units:	mg/Kg	Prepared:	07/10/12
Diln Fac:	1.000	Analyzed:	07/11/12

Type: BS Lab ID: QC647358

Analyte	Spiked	Result	%REC	Limits
Antimony	100.0	94.04	94	80-120
Arsenic	50.00	48.73	97	80-121
Barium	100.0	94.69	95	80-120
Beryllium	2.500	2.480	99	80-120
Cadmium	10.00	9.724	97	80-120
Chromium	100.0	94.40	94	80-120
Cobalt	25.00	23.19	93	80-120
Copper	12.50	12.13	97	80-120
Lead	100.0	92.25	92	80-120
Molybdenum	20.00	18.96	95	80-120
Nickel	25.00	23.48	94	80-120
Selenium	50.00	46.58	93	80-120
Silver	10.00	9.413	94	80-120
Thallium	50.00	45.35	91	80-120
Vanadium	25.00	24.14	97	80-120
Zinc	25.00	23.93	96	80-120

Type: BSD Lab ID: QC647359

Analyte	Spiked	Result	%REC	Limits	RPD	Lim
Antimony	100.0	96.55	97	80-120	3	20
Arsenic	50.00	49.52	99	80-121	2	20
Barium	100.0	97.60	98	80-120	3	20
Beryllium	2.500	2.537	101	80-120	2	20
Cadmium	10.00	9.970	100	80-120	2	20
Chromium	100.0	95.96	96	80-120	2	20
Cobalt	25.00	23.77	95	80-120	2	20
Copper	12.50	12.30	98	80-120	1	20
Lead	100.0	93.90	94	80-120	2	20
Molybdenum	20.00	19.40	97	80-120	2	20
Nickel	25.00	24.05	96	80-120	2	20
Selenium	50.00	47.28	95	80-120	1	20
Silver	10.00	9.484	95	80-120	1	20
Thallium	50.00	46.30	93	80-120	2	20
Vanadium	25.00	24.52	98	80-120	2	20
Zinc	25.00	24.45	98	80-120	2	20

RPD= Relative Percent Difference

Curtis & Tompkins, Ltd.

Batch QC Report

California Title 22 Metals

Lab #:	237751	Prep:	EPA 3050B
Client:	Bureau Veritas North America	Analysis:	EPA 6010B
Project#:	33111-011255.02		
Field ID:	ZZZZZZZZZZ	Batch#:	188381
MSS Lab ID:	237727-001	Sampled:	07/05/12
Matrix:	Soil	Received:	07/06/12
Units:	mg/Kg	Prepared:	07/10/12
Basis:	as received	Analyzed:	07/11/12
Diln Fac:	1.000		

Type: MS Lab ID: QC647360

Analyte	MSS Result	Spiked	Result	%REC	Limits
Antimony	0.9458	96.15	48.70	50	11-120
Arsenic	2.934	48.08	48.05	94	71-123
Barium	34.36	96.15	120.8	90	48-139
Beryllium	0.2535	2.404	2.559	96	77-120
Cadmium	1.277	9.615	10.05	91	72-120
Chromium	17.00	96.15	105.5	92	60-125
Cobalt	2.428	24.04	23.53	88	57-124
Copper	9.890	12.02	21.74	99	46-155
Lead	23.67	96.15	105.1	85	57-126
Molybdenum	2.138	19.23	19.07	88	68-120
Nickel	9.871	24.04	32.14	93	45-139
Selenium	<0.1406	48.08	42.86	89	68-120
Silver	<0.07188	9.615	8.068	84	72-120
Thallium	<0.1568	48.08	39.95	83	66-120
Vanadium	25.66	24.04	50.97	105	51-142
Zinc	117.5	24.04	114.5	-12 NM	41-148

Type: MSD Lab ID: QC647361

Analyte	Spiked	Result	%REC	Limits	RPD	Lim
Antimony	92.59	46.96	50	11-120	0	36
Arsenic	46.30	47.19	96	71-123	2	38
Barium	92.59	121.0	94	48-139	3	46
Beryllium	2.315	2.551	99	77-120	3	22
Cadmium	9.259	10.14	96	72-120	4	30
Chromium	92.59	103.7	94	60-125	1	34
Cobalt	23.15	23.28	90	57-124	2	36
Copper	11.57	21.29	98	46-155	0	37
Lead	92.59	106.0	89	57-126	4	43
Molybdenum	18.52	18.93	91	68-120	3	24
Nickel	23.15	31.90	95	45-139	2	37
Selenium	46.30	42.79	92	68-120	4	28
Silver	9.259	7.995	86	72-120	3	31
Thallium	46.30	39.40	85	66-120	2	22
Vanadium	23.15	49.95	105	51-142	0	32
Zinc	23.15	120.7	14 NM	41-148	6	38

NM= Not Meaningful: Sample concentration > 4X spike concentration
RPD= Relative Percent Difference

Batch QC Report

California Title 22 Metals

Lab #:	237751	Prep:	METHOD
Client:	Bureau Veritas North America	Analysis:	EPA 7471A
Project#:	33111-011255.02		
Analyte:	Mercury	Diln Fac:	1.000
Type:	BLANK	Batch#:	188393
Lab ID:	QC647410	Prepared:	07/11/12
Matrix:	Soil	Analyzed:	07/11/12
Units:	mg/Kg		

Result	RL
ND	0.017

ND= Not Detected
RL= Reporting Limit

Curtis & Tompkins, Ltd.

Batch QC Report

California Title 22 Metals

Lab #:	237751	Prep:	METHOD
Client:	Bureau Veritas North America	Analysis:	EPA 7471A
Project#:	33111-011255.02		
Analyte:	Mercury	Batch#:	188393
Matrix:	Soil	Prepared:	07/11/12
Units:	mg/Kg	Analyzed:	07/11/12
Diln Fac:	1.000		

Type	Lab ID	Spiked	Result	%REC	Limits	RPD	Lim
BS	QC647411	0.2083	0.2192	105	80-121		
BSD	QC647412	0.2083	0.2217	106	80-121	1	31

RPD= Relative Percent Difference

Curtis & Tompkins, Ltd.

Batch QC Report

California Title 22 Metals

Lab #:	237751	Prep:	METHOD
Client:	Bureau Veritas North America	Analysis:	EPA 7471A
Project#:	33111-011255.02		
Analyte:	Mercury	Diln Fac:	1.000
Field ID:	ZZZZZZZZZZ	Batch#:	188393
MSS Lab ID:	237802-001	Sampled:	07/10/12
Matrix:	Soil	Received:	07/10/12
Units:	mg/Kg	Prepared:	07/11/12
Basis:	as received	Analyzed:	07/11/12

Type	Lab ID	MSS Result	Spiked	Result	%REC	Limits	RPD	Lim
MS	QC647413	0.01705	0.2119	0.2415	106	65-142		
MSD	QC647414		0.2083	0.2258	100	65-142	5	35

RPD= Relative Percent Difference

APPENDIX D

GROUNDWATER ANALYTICAL LABORATORY REPORTS

Jones Environmental, Inc.
Testing Laboratories
P.O. Box 5387 • Fullerton, CA 92838
(714) 449-9937 • FAX (714) 4499685

JONES ENVIRONMENTAL
LABORATORY RESULTS

Client:	Bureau Veritas North America, Inc.	**Report date:**	7/11/2012
Client Address:	2430 Camino Ramon Suite 122	**JEL Ref. No.:**	C-1940
	San Ramon, CA 94583	**Client Ref. No:**	33111-011255.02
Attn:	Craig Pelletier	**Date Sampled:**	7/6/2012
		Date Received:	7/6/2012
		Date Analyzed:	7/6,9-10/2012
Project Address:	13555 Excelsior Drive	**Physical State:**	Water
	Santa Fe Springs, CA 90670		

ANALYSES REQUESTED

1. EPA 8015 - Semi-Volatile Hydrocarbons as Diesel/Motor Oil
2. EPA 8260B by 5030- Volatile Organics by GC/MS + Oxygenates/Total Petroleum Hydrocarbons

Approval: _____

Steve Jones, Ph.D.
Laboratory Manager

Jones Environmental, Inc.
Testing Laboratories
P.O. Box 5387 • Fullerton, CA 92838
(714) 449-9937 • FAX (714) 4499685

JONES ENVIRONMENTAL
LABORATORY RESULTS

Client:	Bureau Veritas North America, Inc.	**Report date:**	7/11/2012
Client Address:	2430 Camino Ramon Suite 122 San Ramon, CA 94583	**JEL Ref. No.:** **Client Ref. No:**	C-1940 33111-011255.02
Attn:	Craig Pelletier	**Date Sampled:** **Date Received:** **Date Analyzed:**	7/6/2012 7/6/2012 7/10/2012
Project Address:	13555 Excelsior Drive Santa Fe Springs, CA 90670	**Physical State:**	Water

EPA 8015 - Semi-Volatile Hydrocarbons (Diesel/Motor Oil)

Sample ID	Concentration (mg/L)	Surrogate Recovery %	Dilution Factor	Practical Quantitation Limits (mg/L)
BV-1-W	ND	121%	1	0.2
BV-10-W	ND	99%	1	0.2

ND = Not Detected

QUALITY CONTROL INFORMATION

EPA 8015 - Semi-Volatile Hydrocarbons as Diesel/Motor Oil

Sample Spiked: CLEAN WATER

Parameter	MS Recovery (%)	MSD Recovery (%)	RPD	Acceptability Range (%)
Diesel	91%	92%	0.7%	70-130

Continuing Calibration Verification

Parameter	CCV Recovery (%)	Acceptability Range (%)
Diesel	94%	85-115

Method Blank = Not Detected

MS = Matrix Spike
MSD = Matrix Spike Duplicate
RPD = Relative Percent Difference

Jones Environmental, Inc.
Testing Laboratories
P.O. Box 5387 • Fullerton, CA 92838
(714) 449-9937 • FAX (714) 4499685

JONES ENVIRONMENTAL LABORATORY RESULTS

Client:	Bureau Veritas North America, Inc.	**Report date:**	7/11/2012
Client Address:	2430 Camino Ramon Suite 122	**JEL Ref. No.:**	C-1940
	San Ramon, CA 94583	**Client Ref. No.:**	33111-011255.02
Attn:	Craig Pelletier	**Date Sampled:**	7/6/2012
		Date Received:	7/6/2012
Project:		**Date Analyzed:**	7/6&9/2012
Project Address:	13555 Excelsior Drive	**Physical State:**	Water
	Santa Fe Springs, CA 90670		

EPA 8260B by 5030-Volatile Organics by GC/MS + Oxygenates/Total Petroleum Hydrocarbons

Sample ID:	**BV-1-W**	**BV-10-W**	**BV-11-W**		
JEL ID:	**C-1940-01**	**C-1940-02**	**C-1940-03**	**Practical Quantitation Limit**	**Units**
Analytes:					
Benzene	ND	**66**	**145**	0.5	µg/L
Bromobenzene	ND	ND	ND	0.5	µg/L
Bromodichloromethane	ND	ND	ND	0.5	µg/L
Bromoform	ND	ND	ND	0.5	µg/L
n-Butylbenzene	ND	ND	ND	0.5	µg/L
sec-Butylbenzene	ND	ND	ND	0.5	µg/L
tert-Butylbenzene	ND	ND	ND	0.5	µg/L
Carbon tetrachloride	ND	ND	ND	0.5	µg/L
Chlorobenzene	ND	ND	ND	0.5	µg/L
Chloroethane	ND	ND	ND	0.5	µg/L
Chloroform	ND	ND	ND	0.5	µg/L
Chloromethane	ND	ND	ND	0.5	µg/L
2-Chlorotoluene	ND	ND	ND	0.5	µg/L
4-Chlorotoluene	ND	ND	ND	0.5	µg/L
Dibromochloromethane	ND	ND	ND	0.5	µg/L
1,2-Dibromo-3-chloropropane	ND	ND	ND	0.5	µg/L
1,2-Dibromoethane (EDB)	ND	ND	ND	0.5	µg/L
Dibromomethane	ND	ND	ND	0.5	µg/L
1,2- Dichlorobenzene	ND	ND	ND	0.5	µg/L
1,3-Dichlorobenzene	ND	ND	ND	0.5	µg/L
1,4-Dichlorobenzene	ND	ND	ND	0.5	µg/L
Dichlorodifluoromethane	ND	ND	ND	0.5	µg/L
1,1-Dichloroethane	ND	ND	ND	0.5	µg/L
1,2-Dichloroethane	ND	ND	ND	0.5	µg/L
1,1-Dichloroethene	ND	ND	ND	0.5	µg/L
cis-1,2-Dichloroethene	ND	ND	ND	0.5	µg/L
trans-1,2-Dichloroethene	ND	ND	ND	0.5	µg/L
1,2-Dichloropropane	ND	ND	ND	0.5	µg/L
1,3-Dichloropropane	ND	ND	ND	0.5	µg/L
2,2-Dichloropropane	ND	ND	ND	0.5	µg/L
1,1-Dichloropropene	ND	ND	ND	0.5	µg/L

ND= Not Detected

JONES ENVIRONMENTAL LABORATORY RESULTS

EPA 8260B by 5030-Volatile Organics by GC/MS + Oxygenates/Total Petroleum Hydrocarbons

Sample ID:	**BV-1-W**	**BV-10-W**	**BV-11-W**		
JEL ID:	**C-1940-01**	**C-1940-02**	**C-1940-03**	**Practical Quantitation Limit**	**Units**
Analytes:					
cis-1,3-Dichloropropene	ND	ND	ND	0.5	µg/L
trans-1,3-Dichloropropene	ND	ND	ND	0.5	µg/L
Ethylbenzene	ND	ND	ND	0.5	µg/L
Freon 113	ND	ND	ND	0.5	µg/L
Hexachlorobutadiene	ND	ND	ND	0.5	µg/L
Isopropylbenzene	ND	ND	ND	0.5	µg/L
4-Isopropyltoluene	ND	ND	ND	0.5	µg/L
Methylene chloride	ND	ND	ND	0.5	µg/L
Naphthalene	ND	ND	ND	0.5	µg/L
n-Propylbenzene	ND	ND	ND	0.5	µg/L
Styrene	ND	ND	ND	0.5	µg/L
1,1,1,2-Tetrachloroethane	ND	ND	ND	0.5	µg/L
1,1,2,2-Tetrachloroethane	ND	ND	ND	0.5	µg/L
Tetrachloroethylene	ND	ND	ND	0.5	µg/L
Toluene	ND	ND	ND	0.5	µg/L
1,2,3-Trichlorobenzene	ND	ND	ND	0.5	µg/L
1,2,4-Trichlorobenzene	ND	ND	ND	0.5	µg/L
1,1,1-Trichloroethane	ND	ND	ND	0.5	µg/L
1,1,2-Trichloroethane	ND	ND	ND	0.5	µg/L
Trichloroethylene	ND	ND	ND	0.5	µg/L
Trichlorofluoromethane	ND	ND	ND	0.5	µg/L
1,2,3-Trichloropropane	ND	ND	ND	0.5	µg/L
1,2,4-Trimethylbenzene	ND	ND	ND	0.5	µg/L
1,3,5-Trimethylbenzene	ND	ND	ND	0.5	µg/L
Vinyl chloride	ND	ND	ND	0.5	µg/L
Xylenes	ND	ND	ND	0.5	µg/L
MTBE	**9.2**	ND	ND	0.5	µg/L
Ethyl-tert-butylether	ND	ND	ND	0.5	µg/L
Di-isopropylether	ND	ND	ND	0.5	µg/L
tert-amylmethylether	ND	ND	**3.7**	0.5	µg/L
tert-Butylalcohol	ND	ND	ND	2.5	µg/L
TPH Gasoline Range	ND	ND	ND	0.2	mg/L
Dilution Factor	1	1	1		
Surrogate Recoveries:				**QC Limits**	
Dibromofluoromethane	96%	104%	105%	60 - 140	
Toluene-d_8	95%	92%	93%	60 - 140	
4-Bromofluorobenzene	85%	70%	70%	60 - 140	
	C2-070612-CHECKS_1	B2-070912-CHECKS_1	B2-070912-CHECKS_1		

ND= Not Detected

Jones Environmental, Inc.
Testing Laboratories
P.O. Box 5387 • Fullerton, CA 92838
(714) 449-9937 • FAX (714) 4499685

JONES ENVIRONMENTAL LABORATORY RESULTS

Client:	Bureau Veritas North America, Inc.	**Report date:**	7/11/2012
Client Address:	2430 Camino Ramon Suite 122	**JEL Ref. No.:**	C-1940
	San Ramon, CA 94583	**Client Ref. No.:**	33111-011255.02
Attn:	Craig Pelletier	**Date Sampled:**	7/6/2012
		Date Received:	7/6/2012
Project:		**Date Analyzed:**	7/6&9/2012
Project Address:	13555 Excelsior Drive	**Physical State:**	Water
	Santa Fe Springs, CA 90670		

EPA 8260B by 5030-Volatile Organics by GC/MS + Oxygenates/Total Petroleum Hydrocarbons

Sample ID:	**METHOD BLANK**	**METHOD BLANK**		
JEL ID:	**C-1939-04**	**C-1939-05**	**Practical Quantitation Limit**	**Units**
Analytes:				
Benzene	ND	ND	0.5	µg/L
Bromobenzene	ND	ND	0.5	µg/L
Bromodichloromethane	ND	ND	0.5	µg/L
Bromoform	ND	ND	0.5	µg/L
n-Butylbenzene	ND	ND	0.5	µg/L
sec-Butylbenzene	ND	ND	0.5	µg/L
tert-Butylbenzene	ND	ND	0.5	µg/L
Carbon tetrachloride	ND	ND	0.5	µg/L
Chlorobenzene	ND	ND	0.5	µg/L
Chloroethane	ND	ND	0.5	µg/L
Chloroform	ND	ND	0.5	µg/L
Chloromethane	ND	ND	0.5	µg/L
2-Chlorotoluene	ND	ND	0.5	µg/L
4-Chlorotoluene	ND	ND	0.5	µg/L
Dibromochloromethane	ND	ND	0.5	µg/L
1,2-Dibromo-3-chloropropane	ND	ND	0.5	µg/L
1,2-Dibromoethane (EDB)	ND	ND	0.5	µg/L
Dibromomethane	ND	ND	0.5	µg/L
1,2- Dichlorobenzene	ND	ND	0.5	µg/L
1,3-Dichlorobenzene	ND	ND	0.5	µg/L
1,4-Dichlorobenzene	ND	ND	0.5	µg/L
Dichlorodifluoromethane	ND	ND	0.5	µg/L
1,1-Dichloroethane	ND	ND	0.5	µg/L
1,2-Dichloroethane	ND	ND	0.5	µg/L
1,1-Dichloroethene	ND	ND	0.5	µg/L
cis-1,2-Dichloroethene	ND	ND	0.5	µg/L
trans-1,2-Dichloroethene	ND	ND	0.5	µg/L
1,2-Dichloropropane	ND	ND	0.5	µg/L
1,3-Dichloropropane	ND	ND	0.5	µg/L
2,2-Dichloropropane	ND	ND	0.5	µg/L
1,1-Dichloropropene	ND	ND	0.5	µg/L

ND= Not Detected

JONES ENVIRONMENTAL LABORATORY RESULTS

EPA 8260B by 5030-Volatile Organics by GC/MS + Oxygenates/Total Petroleum Hydrocarbons

Sample ID:	METHOD BLANK	METHOD BLANK		
JEL ID:	**C-1939-04**	**C-1939-05**	**Practical Quantitation Limit**	**Units**
Analytes:				
cis-1,3-Dichloropropene	ND	ND	0.5	µg/L
trans-1,3-Dichloropropene	ND	ND	0.5	µg/L
Ethylbenzene	ND	ND	0.5	µg/L
Freon 113	ND	ND	0.5	µg/L
Hexachlorobutadiene	ND	ND	0.5	µg/L
Isopropylbenzene	ND	ND	0.5	µg/L
4-Isopropyltoluene	ND	ND	0.5	µg/L
Methylene chloride	ND	ND	0.5	µg/L
Naphthalene	ND	ND	0.5	µg/L
n-Propylbenzene	ND	ND	0.5	µg/L
Styrene	ND	ND	0.5	µg/L
1,1,1,2-Tetrachloroethane	ND	ND	0.5	µg/L
1,1,2,2-Tetrachloroethane	ND	ND	0.5	µg/L
Tetrachloroethylene	ND	ND	0.5	µg/L
Toluene	ND	ND	0.5	µg/L
1,2,3-Trichlorobenzene	ND	ND	0.5	µg/L
1,2,4-Trichlorobenzene	ND	ND	0.5	µg/L
1,1,1-Trichloroethane	ND	ND	0.5	µg/L
1,1,2-Trichloroethane	ND	ND	0.5	µg/L
Trichloroethylene	ND	ND	0.5	µg/L
Trichlorofluoromethane	ND	ND	0.5	µg/L
1,2,3-Trichloropropane	ND	ND	0.5	µg/L
1,2,4-Trimethylbenzene	ND	ND	0.5	µg/L
1,3,5-Trimethylbenzene	ND	ND	0.5	µg/L
Vinyl chloride	ND	ND	0.5	µg/L
Xylenes	ND	ND	0.5	µg/L
MTBE	ND	ND	0.5	µg/L
Ethyl-tert-butylether	ND	ND	0.5	µg/L
Di-isopropylether	ND	ND	0.5	µg/L
tert-amylmethylether	ND	ND	0.5	µg/L
tert-Butylalcohol	ND	ND	2.5	µg/L
TPH Gasoline Range	ND	ND	0.2	mg/L
Dilution Factor	1	1		
Surrogate Recoveries:			**QC Limits**	
Dibromofluoromethane	115%	110%	60 - 140	
Toluene-d_8	91%	96%	60 - 140	
4-Bromofluorobenzene	87%	101%	60 - 140	
	C2-070612-CHECKS_1	B2-070912-CHECKS_1		

ND= Not Detected

Jones Environmental, Inc.
Testing Laboratories
P.O. Box 5387 • Fullerton, CA 92838
(714) 449-9937 • FAX (714) 4499685

JONES ENVIRONMENTAL
QUALITY CONTROL INFORMATION

Client:	Bureau Veritas North America, Inc.	**Report date:**	7/11/2012
Client Address:	2430 Camino Ramon Suite 122	**JEL Ref. No.:**	C-1940
	San Ramon, CA 94583	**Client Ref. No.:**	33111-011255.02
Attn:	Craig Pelletier	**Date Sampled:**	7/6/2012
		Date Received:	7/6/2012
Project:		**Date Analyzed:**	7/6&9/2012
Project Address:	13555 Excelsior Drive	**Physical State:**	Water
	Santa Fe Springs, CA 90670		

EPA 8260B by 5030-Volatile Organics by GC/MS + Oxygenates/Total Petroleum Hydrocarbons

Sample Spiked: CLEAN WATER **GC#:** C2-070612-CHECKS_1

JEL ID:	**C-1940-07**	**C-1940-08**			**C-1939-06**	
Parameter	MS Recovery (%)	MSD Recovery (%)	RPD	Acceptability Range (%)	LCS	Acceptability Range (%)
1,1-Dichloroethylene	98%	92%	6.4%	70-130	93%	70-130
Benzene	89%	87%	2.7%	70-130	76%	70-130
Trichloroethylene	100%	105%	4.4%	70-130	77%	70-130
Toluene	88%	84%	3.7%	70-130	87%	70-130
Chlorobenzene	93%	88%	6.0%	70-130	90%	70-130
TPH Gasoline Range	94%	92%	2.3%	70-130		
Surrogate Recovery:						
Dibromofluoromethane	97%	97%		75-125	105%	75-125
Toluene-d_8	94%	93%		75-125	87%	75-125
4-Bromofluorobenzene	89%	86%		75-125	91%	75-125

Method Blank = Not Detected

MS = Matrix Spike
MSD = Matrix Spike Duplicate
RPD = Relative Percent Difference; Acceptability range for RPD is ≤ 15%

Jones Environmental, Inc.
Testing Laboratories
P.O. Box 5387 • Fullerton, CA 92838
(714) 449-9937 • FAX (714) 4499685

JONES ENVIRONMENTAL
QUALITY CONTROL INFORMATION

Client:	Bureau Veritas North America, Inc.	**Report date:**	7/11/2012
Client Address:	2430 Camino Ramon Suite 122 San Ramon, CA 94583	**JEL Ref. No.:** **Client Ref. No.:**	C-1940 33111-011255.02
Attn:	Craig Pelletier	**Date Sampled:** **Date Received:** **Date Analyzed:**	7/6/2012 7/6/2012 7/6&9/2012
Project Address:	13555 Excelsior Drive Santa Fe Springs, CA 90670	**Physical State:**	Water

EPA 8260B by 5030-Volatile Organics by GC/MS + Oxygenates/Total Petroleum Hydrocarbons

Sample Spiked: CLEAN WATER **GC#:** B2-070912-CHECKS_1

JEL ID:	**C-1940-09**	**C-1940-10**			**B-5334-36**	
Parameter	MS Recovery (%)	MSD Recovery (%)	RPD	Acceptability Range (%)	LCS	Acceptability Range (%)
1,1-Dichloroethylene	84%	86%	1.9%	70-130	86%	70-130
Benzene	98%	98%	0.3%	70-130	81%	70-130
Trichloroethylene	94%	94%	0.3%	70-130	82%	70-130
Toluene	94%	94%	0.2%	70-130	91%	70-130
Chlorobenzene	86%	85%	1.3%	70-130	94%	70-130
Gasoline	91%	91%	0.3%	70-130		
Surrogate Recovery:						
Dibromofluoromethane	101%	105%		75-125	99%	75-125
Toluene-d_8	92%	90%		75-125	89%	75-125
4-Bromofluorobenzene	96%	94%		75-125	93%	75-125

Method Blank = Not Detected

MS = Matrix Spike
MSD = Matrix Spike Duplicate
RPD = Relative Percent Difference; Acceptability range for RPD is ≤ 15%

JONES ENVIRONMENTAL
TESTING LABORATORIES

P.O. Box 5387
Fullerton, CA 92838
(714) 449-9937
Fax (714) 449-9685
www.jonesenvironmentallab.com

Chain-of-Custody Record

Groundwater
~~SOIL GAS~~

Client Bureau Veritas

Date 7/6/12

Project Name 14820 Carmenita, Norwalk

Client Project # 3311-011255.02

Project Address

Project Contact

Purge Number: ☐ 1P ☐ 3P ☐ 7P ☐ 10P
Tracer: _____
Purge Rate: _____ cc/min
Shut in Test Y / N

Turn Around Requested:
- ☐ Immediate Attention
- ☐ Rush 24-48 Hours
- ☐ Rush 72-96 Hours
- ☐ Normal
- ☒ Mobile Lab

JEL Project # C-1940

Page 1 of 1

Lab Use Only
Sample Condition as Received.
Chilled ☐ yes ☐ no
Sealed ☐ yes ☐ no

Sample ID	Purge Number	Purge Volume	Date	Sample Collection Time	Sample Analysis Time	Laboratory Sample Number	Sample Matrix: Soil (S), Sludge (SL), Aqueous (A), Soil Gas (SG)	Analysis Requested: TPH-g/ VOCs @ 8260	Analysis Requested: TPH-d/mo @ 8015	Analysis Requested	Analysis Requested	Magnehelic Pressure (in H_2O)	Number of Containers	Remarks/Special Instructions
BV-1-W			7/6/12	0830		C-1940-01	A	X	X					VOAs/HCl preservative
BV-10-W			7/6/12	0900		C-1940-02	A	X	X					↓
BV-11-W			7/6/12	1430		C-1940-03	A	X	~~X~~ CW					

❶ Relinquished by (signature)	Date	❷ Received by (signature)	Date	Total Number of Containers
Philip Mc Laughlin	7/6/12 0900	[signature]	7/6/12 0900	
Company: Bureau Veritas	Time	Company: JONES ENVIRONMENTAL	Time	
❸ Relinquished by (signature)	Date	❹ Received by Laboratory (signature)	Date	
Company	Time	Company	Time	

The delivery of samples and the signature on this Chain of Custody form constitutes authorization to perform the analyses specified above under the Terms and Conditions set forth on the back hereof.

APPENDIX E

SOIL VAPOR ANALYTICAL LABORATORY REPORTS

Jones Environmental, Inc.
Testing Laboratories
P.O. Box 5387 • Fullerton, CA 92838
(714) 449-9937 • FAX (714) 4499685

JONES ENVIRONMENTAL
LABORATORY RESULTS

Client:	Bureau Veritas North America, Inc.	**Report date:**	7/6/2012
Client Address:	2430 Camino Ramon Suite 122 San Ramon, CA 94583	**JEL Ref. No.:** **Client Ref. No.:**	C-1939 33111-011255.02
Attn:	Craig Pelletier	**Date Sampled:**	7/6/2012
		Date Received:	7/6/2012
		Date Analyzed:	7/6/2012
Project Address:	13555 Excelsior Drive Santa Fe Springs, CA 90670	**Physical State:**	Soil Gas

ANALYSES REQUESTED

1. EPA 8260B - Volatile Organics by GC/MS + Oxygenates/Total Petroleum Hydrocarbons

Sampling – Soil Gas samples were collected in glass gas-tight syringes equipped with Teflon plungers. Tubing placed in the ground for soil gas sampling was purged three different times as recommended by DTSC/RWQCB regulations. This purge test determined how many purges of the soil gas tubing were needed throughout the project. One, three and seven purge volumes were analyzed to make this determination.

A tracer gas mixture of n-propanol and n-pentane were placed at the tubing-surface interface before sampling. These compounds were analyzed during the 8260B analytical run to determine if there were surface leaks into the subsurface due to improper installation of the probe. No n-propanol or n-pentane were found in any of the samples reported herein.

The sampling rate was approximately 200 cc/min except when noted differently on the chain of custody record using a gas tight syringe. 1 purge volume was used since this purging level gave the highest results for the compound(s) of greatest interest.

Prior to purging and sampling of soil gas at each point, a shut-in test was conducted to check for leaks in the above ground fittings. The shut-in test was performed on the above ground apparatus by evacuating the line to a vacuum of 100 inches of water, sealing the entire system and watching the vacuum for some length of time. A vacuum gauge attached in parallel to the apparatus measured the vacuum. If there was any observable loss of vacuum, the fittings were adjusted as needed until the vacuum did not change noticeably. The soil gas sample was then taken.

Analytical – Soil Gas samples were analyzed using EPA Method 8260 that includes extra compounds required by DTSC/RWQCB (such as Freon 113). Instrument Continuing Calibration Verification, QC Reference Standards, Instrument Blanks and Ambient Air Blanks were analyzed every 12 hours as prescribed by the method. In addition, Matrix Spike (MS) and Matrix Spike Duplicates (MSD) were analyzed with each batch of Soil Gas samples. A duplicate sample was analyzed each day of the sampling activity.

All samples were analyzed within 30 minutes of sampling.

Approval: _____

Steve Jones, Ph.D.
Laboratory Manager

Jones Environmental, Inc.
Testing Laboratories
P.O. Box 5387 • Fullerton, CA 92838
(714) 449-9937 • FAX (714) 4499685

JONES ENVIRONMENTAL LABORATORY RESULTS

Client:	Bureau Veritas North America, Inc.	**Report date:**	7/6/2012
Client Address:	2430 Camino Ramon Suite 122	**JEL Ref. No.:**	C-1939
	San Ramon, CA 94583	**Client Ref. No.:**	33111-011255.02
Attn:	Craig Pelletier	**Date Sampled:**	7/6/2012
		Date Received:	7/6/2012
		Date Analyzed:	7/6/2012
Project Address:	13555 Excelsior Drive	**Physical State:**	Soil Gas
	Santa Fe Springs, CA 90670		

EPA 8260B-Volatile Organics by GC/MS + Oxygenates/Total Petroleum Hydrocarbons

Sample ID:	**BV-SV-4 1P**	**BV-SV-4 3P**	**BV-SV-4 7P**	**BV-SV-1**	**BV-SV-2 3P**		
JEL ID:	**C-1939-01**	**C-1939-02**	**C-1939-03**	**C-1939-04**	**C-1939-05**	**Practical Quantitation Limit**	**Units**
Analytes:							
Benzene	ND	ND	ND	ND	ND	0.020	µg/L
Bromobenzene	ND	ND	ND	ND	ND	0.020	µg/L
Bromodichloromethane	ND	ND	ND	ND	ND	0.020	µg/L
Bromoform	ND	ND	ND	ND	ND	0.020	µg/L
n-Butylbenzene	ND	ND	ND	ND	ND	0.020	µg/L
sec-Butylbenzene	ND	ND	ND	ND	ND	0.020	µg/L
tert-Butylbenzene	ND	ND	ND	ND	ND	0.020	µg/L
Carbon tetrachloride	ND	ND	ND	ND	ND	0.020	µg/L
Chlorobenzene	ND	ND	ND	ND	ND	0.020	µg/L
Chloroethane	ND	ND	ND	ND	ND	0.020	µg/L
Chloroform	ND	ND	ND	ND	ND	0.020	µg/L
Chloromethane	ND	ND	ND	ND	ND	0.020	µg/L
2-Chlorotoluene	ND	ND	ND	ND	ND	0.020	µg/L
4-Chlorotoluene	ND	ND	ND	ND	ND	0.020	µg/L
Dibromochloromethane	ND	ND	ND	ND	ND	0.020	µg/L
1,2-Dibromo-3-chloropropane	ND	ND	ND	ND	ND	0.020	µg/L
1,2-Dibromoethane (EDB)	ND	ND	ND	ND	ND	0.020	µg/L
Dibromomethane	ND	ND	ND	ND	ND	0.020	µg/L
1,2- Dichlorobenzene	ND	ND	ND	ND	ND	0.020	µg/L
1,3-Dichlorobenzene	ND	ND	ND	ND	ND	0.020	µg/L
1,4-Dichlorobenzene	ND	ND	ND	ND	ND	0.020	µg/L
Dichlorodifluoromethane	ND	ND	ND	ND	ND	0.020	µg/L
1,1-Dichloroethane	ND	ND	ND	ND	ND	0.020	µg/L
1,2-Dichloroethane	ND	ND	ND	ND	ND	0.020	µg/L
1,1-Dichloroethene	ND	ND	ND	ND	ND	0.020	µg/L
cis-1,2-Dichloroethene	ND	ND	ND	ND	ND	0.020	µg/L
trans-1,2-Dichloroethene	ND	ND	ND	ND	ND	0.020	µg/L
1,2-Dichloropropane	ND	ND	ND	ND	ND	0.020	µg/L
1,3-Dichloropropane	ND	ND	ND	ND	ND	0.020	µg/L
2,2-Dichloropropane	ND	ND	ND	ND	ND	0.020	µg/L
1,1-Dichloropropene	ND	ND	ND	ND	ND	0.020	µg/L

ND= Not Detected

JONES ENVIRONMENTAL LABORATORY RESULTS

EPA 8260B-Volatile Organics by GC/MS + Oxygenates/Total Petroleum Hydrocarbons

Sample ID:	BV-SV-4 1P	BV-SV-4 3P	BV-SV-4 7P	BV-SV-1	BV-SV-2 3P		
JEL ID:	**C-1939-01**	**C-1939-02**	**C-1939-03**	**C-1939-04**	**C-1939-05**	**Practical Quantitation Limit**	**Units**
Analytes:							
cis-1,3-Dichloropropene	ND	ND	ND	ND	ND	0.020	µg/L
trans-1,3-Dichloropropene	ND	ND	ND	ND	ND	0.020	µg/L
Ethylbenzene	ND	ND	ND	ND	ND	0.020	µg/L
Freon 113	ND	ND	ND	ND	ND	0.020	µg/L
Hexachlorobutadiene	ND	ND	ND	ND	ND	0.020	µg/L
Isopropylbenzene	ND	ND	ND	ND	ND	0.020	µg/L
4-Isopropyltoluene	ND	ND	ND	ND	ND	0.020	µg/L
Methylene chloride	ND	ND	ND	ND	ND	0.020	µg/L
Naphthalene	ND	ND	ND	ND	ND	0.020	µg/L
n-Propylbenzene	ND	ND	ND	ND	ND	0.020	µg/L
Styrene	ND	ND	ND	ND	ND	0.020	µg/L
1,1,1,2-Tetrachloroethane	ND	ND	ND	ND	ND	0.020	µg/L
1,1,2,2-Tetrachloroethane	ND	ND	ND	ND	ND	0.020	µg/L
Tetrachloroethylene	ND	ND	ND	ND	ND	0.020	µg/L
Toluene	ND	ND	ND	ND	**0.785**	0.020	µg/L
1,2,3-Trichlorobenzene	ND	ND	ND	ND	ND	0.020	µg/L
1,2,4-Trichlorobenzene	ND	ND	ND	ND	ND	0.020	µg/L
1,1,1-Trichloroethane	ND	ND	ND	ND	ND	0.020	µg/L
1,1,2-Trichloroethane	ND	ND	ND	ND	ND	0.020	µg/L
Trichloroethylene	ND	ND	ND	ND	ND	0.020	µg/L
Trichlorofluoromethane	ND	ND	ND	ND	ND	0.020	µg/L
1,2,3-Trichloropropane	ND	ND	ND	ND	ND	0.020	µg/L
1,2,4-Trimethylbenzene	ND	ND	ND	ND	ND	0.020	µg/L
1,3,5-Trimethylbenzene	ND	ND	ND	ND	ND	0.020	µg/L
Vinyl chloride	ND	ND	ND	ND	ND	0.020	µg/L
Xylenes	ND	ND	ND	ND	ND	0.020	µg/L
MTBE	ND	ND	ND	ND	ND	0.020	µg/L
Ethyl-tert-butylether	ND	ND	ND	ND	ND	0.020	µg/L
Di-isopropylether	ND	ND	ND	ND	ND	0.020	µg/L
tert-amylmethylether	ND	ND	ND	ND	ND	0.020	µg/L
tert-Butylalcohol	ND	ND	ND	ND	ND	0.100	µg/L
TPH Gasoline Range	ND	ND	ND	ND	ND	0.200	µg/L
TIC:							
n-propanol/n-pentane	ND	ND	ND	ND	ND	0.020	µg/L
Dilution Factor	1	1	1	1	1		
Surrogate Recoveries:						**QC Limits**	
Dibromofluoromethane	98%	123%	119%	109%	111%	75 - 125	
Toluene-d_8	99%	93%	91%	100%	96%	75 - 125	
4-Bromofluorobenzene	90%	86%	85%	88%	84%	75 - 125	
	C2-070612-CHECKS_1	C2-070612-CHECKS_1	C2-070612-CHECKS_1	C2-070612-CHECKS_1	C2-070612-CHECKS_1		

ND= Not Detected

Jones Environmental, Inc.
Testing Laboratories
P.O. Box 5387 • Fullerton, CA 92838
(714) 449-9937 • FAX (714) 4499685

JONES ENVIRONMENTAL LABORATORY RESULTS

Client:	Bureau Veritas North America, Inc.	**Report date:**	7/6/2012
Client Address:	2430 Camino Ramon Suite 122 San Ramon, CA 94583	**JEL Ref. No.:** **Client Ref. No.:**	C-1939 33111-011255.02
Attn:	Craig Pelletier	**Date Sampled:** **Date Received:** **Date Analyzed:**	7/6/2012 7/6/2012 7/6/2012
Project Address:	13555 Excelsior Drive Santa Fe Springs, CA 90670	**Physical State:**	Soil Gas

EPA 8260B-Volatile Organics by GC/MS + Oxygenates/Total Petroleum Hydrocarbons

Sample ID:	**BV-SV-3**	**BV-SV-2 1P**	**BV-SV-2 7P**	**BV-SV-3 1P**	**BV-SV-7**		
JEL ID:	**C-1939-06**	**C-1939-07**	**C-1939-08**	**C-1939-09**	**C-1939-10**	**Practical Quantitation Limit**	**Units**
Analytes:							
Benzene	ND	ND	ND	ND	ND	0.020	µg/L
Bromobenzene	ND	ND	ND	ND	ND	0.020	µg/L
Bromodichloromethane	ND	ND	ND	ND	ND	0.020	µg/L
Bromoform	ND	ND	ND	ND	ND	0.020	µg/L
n-Butylbenzene	ND	ND	ND	ND	ND	0.020	µg/L
sec-Butylbenzene	ND	ND	ND	ND	ND	0.020	µg/L
tert-Butylbenzene	ND	ND	ND	ND	ND	0.020	µg/L
Carbon tetrachloride	ND	ND	ND	ND	ND	0.020	µg/L
Chlorobenzene	ND	ND	ND	ND	ND	0.020	µg/L
Chloroethane	ND	ND	ND	ND	ND	0.020	µg/L
Chloroform	ND	ND	ND	ND	ND	0.020	µg/L
Chloromethane	ND	ND	ND	ND	ND	0.020	µg/L
2-Chlorotoluene	ND	ND	ND	ND	ND	0.020	µg/L
4-Chlorotoluene	ND	ND	ND	ND	ND	0.020	µg/L
Dibromochloromethane	ND	ND	ND	ND	ND	0.020	µg/L
1,2-Dibromo-3-chloropropane	ND	ND	ND	ND	ND	0.020	µg/L
1,2-Dibromoethane (EDB)	ND	ND	ND	ND	ND	0.020	µg/L
Dibromomethane	ND	ND	ND	ND	ND	0.020	µg/L
1,2- Dichlorobenzene	ND	ND	ND	ND	ND	0.020	µg/L
1,3-Dichlorobenzene	ND	ND	ND	ND	ND	0.020	µg/L
1,4-Dichlorobenzene	ND	ND	ND	ND	ND	0.020	µg/L
Dichlorodifluoromethane	ND	ND	ND	ND	ND	0.020	µg/L
1,1-Dichloroethane	ND	ND	ND	ND	ND	0.020	µg/L
1,2-Dichloroethane	ND	ND	ND	ND	ND	0.020	µg/L
1,1-Dichloroethene	ND	ND	ND	ND	ND	0.020	µg/L
cis-1,2-Dichloroethene	ND	ND	ND	ND	ND	0.020	µg/L
trans-1,2-Dichloroethene	ND	ND	ND	ND	ND	0.020	µg/L
1,2-Dichloropropane	ND	ND	ND	ND	ND	0.020	µg/L
1,3-Dichloropropane	ND	ND	ND	ND	ND	0.020	µg/L
2,2-Dichloropropane	ND	ND	ND	ND	ND	0.020	µg/L
1,1-Dichloropropene	ND	ND	ND	ND	ND	0.020	µg/L

ND= Not Detected

JONES ENVIRONMENTAL LABORATORY RESULTS

EPA 8260B-Volatile Organics by GC/MS + Oxygenates/Total Petroleum Hydrocarbons

Sample ID:	**BV-SV-3**	**BV-SV-2 1P**	**BV-SV-2 7P**	**BV-SV-3 1P**	**BV-SV-7**		
JEL ID:	**C-1939-06**	**C-1939-07**	**C-1939-08**	**C-1939-09**	**C-1939-10**	**Practical Quantitation Limit**	**Units**
Analytes:							
cis-1,3-Dichloropropene	ND	ND	ND	ND	ND	0.020	µg/L
trans-1,3-Dichloropropene	ND	ND	ND	ND	ND	0.020	µg/L
Ethylbenzene	ND	ND	ND	ND	ND	0.020	µg/L
Freon 113	ND	ND	ND	ND	ND	0.020	µg/L
Hexachlorobutadiene	ND	ND	ND	ND	ND	0.020	µg/L
Isopropylbenzene	ND	ND	ND	ND	ND	0.020	µg/L
4-Isopropyltoluene	ND	ND	ND	ND	ND	0.020	µg/L
Methylene chloride	ND	ND	ND	ND	ND	0.020	µg/L
Naphthalene	ND	ND	ND	ND	ND	0.020	µg/L
n-Propylbenzene	ND	ND	ND	ND	ND	0.020	µg/L
Styrene	ND	ND	ND	ND	ND	0.020	µg/L
1,1,1,2-Tetrachloroethane	ND	ND	ND	ND	ND	0.020	µg/L
1,1,2,2-Tetrachloroethane	ND	ND	ND	ND	ND	0.020	µg/L
Tetrachloroethylene	**1.01**	ND	ND	**1.09**	**1.36**	0.020	µg/L
Toluene	ND	**0.795**	**0.637**	**0.026**	ND	0.020	µg/L
1,2,3-Trichlorobenzene	ND	ND	ND	ND	ND	0.020	µg/L
1,2,4-Trichlorobenzene	ND	ND	ND	ND	ND	0.020	µg/L
1,1,1-Trichloroethane	ND	ND	ND	ND	ND	0.020	µg/L
1,1,2-Trichloroethane	ND	ND	ND	ND	ND	0.020	µg/L
Trichloroethylene	ND	ND	ND	ND	ND	0.020	µg/L
Trichlorofluoromethane	ND	ND	ND	ND	ND	0.020	µg/L
1,2,3-Trichloropropane	ND	ND	ND	ND	ND	0.020	µg/L
1,2,4-Trimethylbenzene	ND	ND	ND	ND	ND	0.020	µg/L
1,3,5-Trimethylbenzene	ND	ND	ND	ND	ND	0.020	µg/L
Vinyl chloride	ND	ND	ND	ND	ND	0.020	µg/L
Xylenes	ND	ND	ND	ND	ND	0.020	µg/L
MTBE	ND	ND	ND	ND	ND	0.020	µg/L
Ethyl-tert-butylether	ND	ND	ND	ND	ND	0.020	µg/L
Di-isopropylether	ND	ND	ND	ND	ND	0.020	µg/L
tert-amylmethylether	ND	ND	ND	ND	ND	0.020	µg/L
tert-Butylalcohol	ND	ND	ND	ND	ND	0.100	µg/L
TPH Gasoline Range	ND	ND	ND	ND	ND	0.200	µg/L
TIC:							
n-propanol/n-pentane	ND	ND	ND	ND	ND	0.020	µg/L
Dilution Factor	1	1	1	1	1		
Surrogate Recoveries:						**QC Limits**	
Dibromofluoromethane	123%	90%	93%	112%	93%	75 - 125	
Toluene-d_8	100%	96%	101%	101%	95%	75 - 125	
4-Bromofluorobenzene	86%	88%	85%	96%	87%	75 - 125	
	C2-070612-CHECKS_1	C2-070612-CHECKS_1	C2-070612-CHECKS_1	C2-070612-CHECKS_1	C2-070612-CHECKS_1		

ND= Not Detected

Jones Environmental, Inc.
Testing Laboratories
P.O. Box 5387 • Fullerton, CA 92838
(714) 449-9937 • FAX (714) 4499685

JONES ENVIRONMENTAL LABORATORY RESULTS

Client:	Bureau Veritas North America, Inc.	**Report date:**	7/6/2012
Client Address:	2430 Camino Ramon Suite 122	**JEL Ref. No.:**	C-1939
	San Ramon, CA 94583	**Client Ref. No.:**	33111-011255.02
Attn:	Craig Pelletier	**Date Sampled:**	7/6/2012
		Date Received:	7/6/2012
		Date Analyzed:	7/6/2012
Project Address:	13555 Excelsior Drive	**Physical State:**	Soil Gas
	Santa Fe Springs, CA 90670		

EPA 8260B-Volatile Organics by GC/MS + Oxygenates/Total Petroleum Hydrocarbons

Sample ID:	**BV-SV-6**	**BV-SV-7 DUP**		
JEL ID:	**C-1939-11**	**C-1939-12**	**Practical Quantitation Limit**	**Units**
Analytes:				
Benzene	ND	ND	0.020	µg/L
Bromobenzene	ND	ND	0.020	µg/L
Bromodichloromethane	ND	ND	0.020	µg/L
Bromoform	ND	ND	0.020	µg/L
n-Butylbenzene	ND	ND	0.020	µg/L
sec-Butylbenzene	ND	ND	0.020	µg/L
tert-Butylbenzene	ND	ND	0.020	µg/L
Carbon tetrachloride	ND	ND	0.020	µg/L
Chlorobenzene	ND	ND	0.020	µg/L
Chloroethane	ND	ND	0.020	µg/L
Chloroform	ND	ND	0.020	µg/L
Chloromethane	ND	ND	0.020	µg/L
2-Chlorotoluene	ND	ND	0.020	µg/L
4-Chlorotoluene	ND	ND	0.020	µg/L
Dibromochloromethane	ND	ND	0.020	µg/L
1,2-Dibromo-3-chloropropane	ND	ND	0.020	µg/L
1,2-Dibromoethane (EDB)	ND	ND	0.020	µg/L
Dibromomethane	ND	ND	0.020	µg/L
1,2- Dichlorobenzene	ND	ND	0.020	µg/L
1,3-Dichlorobenzene	ND	ND	0.020	µg/L
1,4-Dichlorobenzene	ND	ND	0.020	µg/L
Dichlorodifluoromethane	ND	ND	0.020	µg/L
1,1-Dichloroethane	ND	ND	0.020	µg/L
1,2-Dichloroethane	ND	ND	0.020	µg/L
1,1-Dichloroethene	ND	ND	0.020	µg/L
cis-1,2-Dichloroethene	ND	ND	0.020	µg/L
trans-1,2-Dichloroethene	ND	ND	0.020	µg/L
1,2-Dichloropropane	ND	ND	0.020	µg/L
1,3-Dichloropropane	ND	ND	0.020	µg/L
2,2-Dichloropropane	ND	ND	0.020	µg/L
1,1-Dichloropropene	ND	ND	0.020	µg/L

ND= Not Detected

JONES ENVIRONMENTAL LABORATORY RESULTS

EPA 8260B-Volatile Organics by GC/MS + Oxygenates/Total Petroleum Hydrocarbons

Sample ID:	**BV-SV-6**	**BV-SV-7 DUP**		
JEL ID:	**C-1939-11**	**C-1939-12**	**Practical Quantitation Limit**	**Units**
Analytes:				
cis-1,3-Dichloropropene	ND	ND	0.020	µg/L
trans-1,3-Dichloropropene	ND	ND	0.020	µg/L
Ethylbenzene	ND	ND	0.020	µg/L
Freon 113	ND	ND	0.020	µg/L
Hexachlorobutadiene	ND	ND	0.020	µg/L
Isopropylbenzene	ND	ND	0.020	µg/L
4-Isopropyltoluene	ND	ND	0.020	µg/L
Methylene chloride	ND	ND	0.020	µg/L
Naphthalene	ND	ND	0.020	µg/L
n-Propylbenzene	ND	ND	0.020	µg/L
Styrene	ND	ND	0.020	µg/L
1,1,1,2-Tetrachloroethane	ND	ND	0.020	µg/L
1,1,2,2-Tetrachloroethane	ND	ND	0.020	µg/L
Tetrachloroethylene	**0.304**	**1.22**	0.020	µg/L
Toluene	ND	ND	0.020	µg/L
1,2,3-Trichlorobenzene	ND	ND	0.020	µg/L
1,2,4-Trichlorobenzene	ND	ND	0.020	µg/L
1,1,1-Trichloroethane	ND	ND	0.020	µg/L
1,1,2-Trichloroethane	ND	ND	0.020	µg/L
Trichloroethylene	ND	ND	0.020	µg/L
Trichlorofluoromethane	ND	ND	0.020	µg/L
1,2,3-Trichloropropane	ND	ND	0.020	µg/L
1,2,4-Trimethylbenzene	ND	ND	0.020	µg/L
1,3,5-Trimethylbenzene	ND	ND	0.020	µg/L
Vinyl chloride	ND	ND	0.020	µg/L
Xylenes	ND	ND	0.020	µg/L
MTBE	ND	ND	0.020	µg/L
Ethyl-tert-butylether	ND	ND	0.020	µg/L
Di-isopropylether	ND	ND	0.020	µg/L
tert-amylmethylether	ND	ND	0.020	µg/L
tert-Butylalcohol	ND	ND	0.100	µg/L
TPH Gasoline Range	ND	ND	0.200	µg/L
TIC:				
n-propanol/n-pentane	ND	ND	0.020	µg/L
Dilution Factor	1	1		
Surrogate Recoveries:			**QC Limits**	
Dibromofluoromethane	93%	90%	75 - 125	
Toluene-d_8	93%	93%	75 - 125	
4-Bromofluorobenzene	86%	83%	75 - 125	
	C2-070612-CHECKS_1	C2-070612-CHECKS_1		

ND= Not Detected

Jones Environmental, Inc.
Testing Laboratories
P.O. Box 5387 • Fullerton, CA 92838
(714) 449-9937 • FAX (714) 4499685

JONES ENVIRONMENTAL LABORATORY RESULTS

Client:	Bureau Veritas North America, Inc.	**Report date:**	7/6/2012
Client Address:	2430 Camino Ramon Suite 122	**JEL Ref. No.:**	C-1939
	San Ramon, CA 94583	**Client Ref. No.:**	33111-011255.02
Attn:	Craig Pelletier	**Date Sampled:**	7/6/2012
		Date Received:	7/6/2012
		Date Analyzed:	7/6/2012
Project Address:	13555 Excelsior Drive	**Physical State:**	Soil Gas
	Santa Fe Springs, CA 90670		

EPA 8260B-Volatile Organics by GC/MS + Oxygenates/Total Petroleum Hydrocarbons

Sample ID:	**METHOD BLANK**	**AMBIENT AIR**		
JEL ID:	**C-1939-13**	**C-1939-14**	**Practical Quantitation Limit**	**Units**
Analytes:				
Benzene	ND	ND	0.020	µg/L
Bromobenzene	ND	ND	0.020	µg/L
Bromodichloromethane	ND	ND	0.020	µg/L
Bromoform	ND	ND	0.020	µg/L
n-Butylbenzene	ND	ND	0.020	µg/L
sec-Butylbenzene	ND	ND	0.020	µg/L
tert-Butylbenzene	ND	ND	0.020	µg/L
Carbon tetrachloride	ND	ND	0.020	µg/L
Chlorobenzene	ND	ND	0.020	µg/L
Chloroethane	ND	ND	0.020	µg/L
Chloroform	ND	ND	0.020	µg/L
Chloromethane	ND	ND	0.020	µg/L
2-Chlorotoluene	ND	ND	0.020	µg/L
4-Chlorotoluene	ND	ND	0.020	µg/L
Dibromochloromethane	ND	ND	0.020	µg/L
1,2-Dibromo-3-chloropropane	ND	ND	0.020	µg/L
1,2-Dibromoethane (EDB)	ND	ND	0.020	µg/L
Dibromomethane	ND	ND	0.020	µg/L
1,2- Dichlorobenzene	ND	ND	0.020	µg/L
1,3-Dichlorobenzene	ND	ND	0.020	µg/L
1,4-Dichlorobenzene	ND	ND	0.020	µg/L
Dichlorodifluoromethane	ND	ND	0.020	µg/L
1,1-Dichloroethane	ND	ND	0.020	µg/L
1,2-Dichloroethane	ND	ND	0.020	µg/L
1,1-Dichloroethene	ND	ND	0.020	µg/L
cis-1,2-Dichloroethene	ND	ND	0.020	µg/L
trans-1,2-Dichloroethene	ND	ND	0.020	µg/L
1,2-Dichloropropane	ND	ND	0.020	µg/L
1,3-Dichloropropane	ND	ND	0.020	µg/L
2,2-Dichloropropane	ND	ND	0.020	µg/L
1,1-Dichloropropene	ND	ND	0.020	µg/L

ND= Not Detected

JONES ENVIRONMENTAL LABORATORY RESULTS

EPA 8260B-Volatile Organics by GC/MS + Oxygenates/Total Petroleum Hydrocarbons

Sample ID:	METHOD BLANK	AMBIENT AIR		
JEL ID:	C-1939-13	C-1939-14	Practical Quantitation Limit	Units
Analytes:				
cis-1,3-Dichloropropene	ND	ND	0.020	µg/L
trans-1,3-Dichloropropene	ND	ND	0.020	µg/L
Ethylbenzene	ND	ND	0.020	µg/L
Freon 113	ND	ND	0.020	µg/L
Hexachlorobutadiene	ND	ND	0.020	µg/L
Isopropylbenzene	ND	ND	0.020	µg/L
4-Isopropyltoluene	ND	ND	0.020	µg/L
Methylene chloride	ND	ND	0.020	µg/L
Naphthalene	ND	ND	0.020	µg/L
n-Propylbenzene	ND	ND	0.020	µg/L
Styrene	ND	ND	0.020	µg/L
1,1,1,2-Tetrachloroethane	ND	ND	0.020	µg/L
1,1,2,2-Tetrachloroethane	ND	ND	0.020	µg/L
Tetrachloroethylene	ND	ND	0.020	µg/L
Toluene	ND	ND	0.020	µg/L
1,2,3-Trichlorobenzene	ND	ND	0.020	µg/L
1,2,4-Trichlorobenzene	ND	ND	0.020	µg/L
1,1,1-Trichloroethane	ND	ND	0.020	µg/L
1,1,2-Trichloroethane	ND	ND	0.020	µg/L
Trichloroethylene	ND	ND	0.020	µg/L
Trichlorofluoromethane	ND	ND	0.020	µg/L
1,2,3-Trichloropropane	ND	ND	0.020	µg/L
1,2,4-Trimethylbenzene	ND	ND	0.020	µg/L
1,3,5-Trimethylbenzene	ND	ND	0.020	µg/L
Vinyl chloride	ND	ND	0.020	µg/L
Xylenes	ND	ND	0.020	µg/L
MTBE	ND	ND	0.020	µg/L
Ethyl-tert-butylether	ND	ND	0.020	µg/L
Di-isopropylether	ND	ND	0.020	µg/L
tert-amylmethylether	ND	ND	0.020	µg/L
tert-Butylalcohol	ND	ND	0.100	µg/L
TPH Gasoline Range	ND	ND	0.200	µg/L
TIC:				
n-propanol/n-pentane	ND	ND	0.020	µg/L
Dilution Factor	1	1		
Surrogate Recoveries:			**QC Limits**	
Dibromofluoromethane	115%	99%	75 - 125	
Toluene-d_8	91%	93%	75 - 125	
4-Bromofluorobenzene	87%	91%	75 - 125	
	C2-070612-CHECKS_1	C2-070612-CHECKS_1		

ND= Not Detected

Jones Environmental, Inc.
Testing Laboratories
P.O. Box 5387 • Fullerton, CA 92838
(714) 449-9937 • FAX (714) 4499685

JONES ENVIRONMENTAL
QUALITY CONTROL INFORMATION

Client:	Bureau Veritas North America, Inc.	**Report date:**	7/6/2012
Client Address:	2430 Camino Ramon Suite 122	**JEL Ref. No.:**	C-1939
	San Ramon, CA 94583	**Client Ref. No.:**	33111-011255.02
Attn:	Craig Pelletier	**Date Sampled:**	7/6/2012
		Date Received:	7/6/2012
		Date Analyzed:	7/6/2012
Project Address:	13555 Excelsior Drive	**Physical State:**	Soil Gas
	Santa Fe Springs, CA 90670		

EPA 8260B-Volatile Organics by GC/MS + Oxygenates/Total Petroleum Hydrocarbons

Sample Spiked: Ambient Air **GC#:** C2-070612-CHECKS_1

JEL ID:	**C-1939-16**	**C-1939-17**			**C-1939-15**	
Parameter	MS Recovery (%)	MSD Recovery (%)	RPD	Acceptability Range (%)	LCS	Acceptability Range (%)
1,1-Dichloroethylene	90%	91%	1.2%	70-130	93%	70-130
Benzene	84%	88%	4.3%	70-130	76%	70-130
Trichloroethylene	70%	70%	0.7%	70-130	77%	70-130
Toluene	78%	85%	7.7%	70-130	87%	70-130
Chlorobenzene	80%	87%	8.3%	70-130	90%	70-130
TPH Gasoline Range	79%	83%	4.3%	70-130		
Surrogate Recovery:						
Dibromofluoromethane	105%	103%		75-125	105%	75-125
Toluene-d_8	89%	93%		75-125	87%	75-125
4-Bromofluorobenzene	100%	90%		75-125	91%	75-125

Method Blank = Not Detected

MS = Matrix Spike
MSD = Matrix Spike Duplicate
RPD = Relative Percent Difference; Acceptability range for RPD is ≤ 15%

JONES ENVIRONMENTAL
TESTING LABORATORIES

P.O. Box 5387
Fullerton, CA 92838
(714) 449-9937
Fax (714) 449-9685
www.jonesenvironmentallab.com

Chain-of-Custody Record

Client: Bureau Veritas NA
Project Name:
Project Address: 13555 Excelsior Dr. Santa Fe Springs CA 90670
Project Contact: Craig Pelletier / Phil McLaughlin

Date: July 6 2012
Client Project #: 33111-011255.02

Turn Around Requested:
- ☐ Immediate Attention
- ☐ Rush 24-48 Hours
- ☐ Rush 72-96 Hours
- ☐ Normal
- ☒ Mobile Lab

SOIL GAS
Purge Number: ☒ 1P ☐ 3P ☐ 7P ☐ 10P
Tracer: A-Propane/N-Pentane
Purge Rate: 200 cc/min
Shut in Test (Y) N

JEL Project #: C-1939

Page 1 of 2

Lab Use Only
Sample Condition as Received:
Chilled ☐ yes ☒ no
Sealed ☒ yes ☐ no

Analysis Requested

Sample ID	Purge Number	Purge Volume	Date	Sample Collection Time	Sample Analysis Time	Laboratory Sample Number	Sample Matrix: Soil (S), Sludge (SL), Aqueous (A), Soil Gas (SG)	EPA 8260B	EPA 8015M			Magnehelic Pressure (In/H_2O)	Number of Containers	Remarks/Special Instructions
BV-SV-4 1P	1P	187	7/6	09:36		C-1939-01	SG	x				5	1	
BV-SV-4 3P	3P	560	7/6	09:49		C-1939-02	SG	x				5	1	
BV-SV-4 7P	7P	1300	7/6	09:15		C-1939-03	SG	x				5	1	
BV-SV-1	3P	560	7/6	09:46		C-1939-04	SG	x				5	1	
BV-SV-2 3P	3P	560	7/6	10:06		C-1939-05	SG	x				5	1	
BV-SV-3	3P	560	7/6	10:33		C-1939-06	SG	x				5	1	
BV-SV-2 1P	1P	187	7/6	10:50		C-1939-07	SG	x				5	1	
BV-SV-2 7P	7P	1300	7/6	11:02		C-1939-08	SG	x				5	1	
BV-SV-3 1P	1P	187	7/6	11:42		C-1939-09	SG	x				5	1	
BV-SV-7	1P	187	7/6	13:17		C-1939-10	SG	x				5	1	

❶ Relinquished by (signature): Phil McLaughlin	Date: 7/6/12	❷ Received by (signature): Kathy DeWinn	Date: 7/6/12	10 Total Number of Containers
Company	Time: 1730	Company: JONES ENVIRONMENTAL	Time: 1730	
❸ Relinquished by (signature)	Date	❹ Received by Laboratory (signature)	Date	
Company	Time	Company	Time	

The delivery of samples and the signature on this Chain of Custody form constitutes authorization to perform the analyses specified above under the Terms and Conditions set forth on the back hereof.

11

JONES ENVIRONMENTAL
TESTING LABORATORIES

P.O. Box 5387
Fullerton, CA 92838
(714) 449-9937
Fax (714) 449-9685
www.jonesenvironmentallab.com

Chain-of-Custody Record

Client: Bureau Veritas NA
Project Name:
Project Address: 13555 Excelsior Dr. Santa Fe Springs, CA 90670
Project Contact: Craig Pelletier / Phil McLaughlin

Date: July 6 2012
Client Project #: 33111-011255.052

Turn Around Requested:
- ☐ Immediate Attention
- ☐ Rush 24-48 Hours
- ☐ Rush 72-96 Hours
- ☐ Normal
- ☒ Mobile Lab

SOIL GAS
Purge Number: ☒ 1P ☐ 3P ☐ 7P ☐ 10P
Tracer: n-Propanol / n-Pentane
Purge Rate: 200 cc/min
Shut in Test ☒ / N

JEL Project #: C-1939
Page 2 of 2

Lab Use Only
Sample Condition as Received:
Chilled ☐ yes ☒ no
Sealed ☒ yes ☐ no

Sample ID	Purge Number	Purge Volume	Date	Sample Collection Time	Sample Analysis Time	Laboratory Sample Number	Sample Matrix: Soil (S), Sludge (SL), Aqueous (A), Soil Gas (SG)	Analysis Requested: EPA 8260	EPA 8015M			Magnehelic Pressure (in/H_2O)	Number of Containers	Remarks/Special Instructions
BV-SV-6	1P	187	7/6	13:51		C-1939-11	SG	X				5	1	
BV-SV-7 Dup	1P	187	7/6	14:00		C-1939-12	SG	X				5	1	

❶ Relinquished by (signature) Phil McLaughlin 7/6/12	Date 1730	❷ Received by (signature)	Date 7/6/12 1730	Total Number of Containers
Company	Time	Company Jones Environmental	Time	
❸ Relinquished by (signature)	Date	❹ Received by Laboratory (signature)	Date	The delivery of samples and the signature on this Chain of Custody form constitutes authorization to perform the analyses specified above under the Terms and Conditions set forth on the back hereof.
Company	Time	Company	Time	

12