

APPENDIX B

GEOTECHNICAL INVESTIGATION



Geotechnical
Environmental
Hydrogeology
Material Testing
Construction Inspection

December 11, 2020

Project No. 20-7106

Xebec Building Company
3010 Old Ranch Parkway, Suite 480
Seal Beach, CA 90740

Attention: Sylvia Tran, Business Development and Project Manager

Subject: Geotechnical Investigation, Proposed Industrial Building, 2200 Rosemead Blvd.,
South El Monte, California

Sylvia,

In accordance with your request and authorization, TGR Geotechnical, Inc. (TGR) has performed a geotechnical investigation for the proposed development at the subject site in the City of South El Monte, California. This report presents the findings of our geotechnical investigation, including site seismicity and seismic settlement and provides geotechnical design recommendations for the proposed improvements. The work was performed in general accordance with our proposal dated October 29, 2020.

Based on our investigation the proposed development is feasible from a geotechnical viewpoint provided the recommendations presented in this report are implemented during design and construction.


If you have any questions regarding this report, please do not hesitate to contact this office. We appreciate this opportunity to be of service.

Respectfully submitted,

TGR GEOTECHNICAL, INC.



Sanjay Govil, PhD, PE, GE 2382
Principal Geotechnical Engineer



Edward L. Burrows, M.S, PG, CEG 1750
Principal Engineering Geologist

Distribution: (4) Addressee

Attachments:

Plate 1 – Boring Location Map

Figure 1 – Site Location Map

Figure 2 – Regional Geology Map

Figure 3 – Historic High Groundwater Map

Figure 4 – Regional Fault Map

Figure 5 – Seismic Hazard Zone Map

Appendix A – References

Appendix B – Log of Borings

Appendix C – Laboratory Testing Procedures and Results

Appendix D – Site Seismic Design and De-Aggregated Parameters

Appendix E – Liquefaction Analysis

Appendix F – Standard Grading Specifications

EXECUTIVE SUMMARY

Presented below are significant elements of our findings from a geotechnical viewpoint. These findings are based on our field exploration, laboratory testing, and geologic and engineering analysis.

Geotechnical/Geologic Concerns

- The site is underlain by undocumented fill 5 to 13 feet thick underlain by various thickness of alluvial deposits comprised of sand, silty sand, sandy silt and clay. The sands are generally loose to medium dense. At the greater depth, the sands are medium dense to dense. The undocumented fill is unsuitable for support of structures and shall be removed and replaced as engineered fill.
- There are no known faults passing through or adjacent to the subject site. The subject site is not located within an Alquist-Priolo Earthquake Fault Zone. The closest faults to the subject site are the East Montebello Fault mapped approximately 1.15 miles to the southwest of the site, Whittier Fault located 3.5 miles southeast of the site, the Raymond Fault mapped approximately 5.45 miles northwest of the site, the Walnut Creek Fault mapped approximately 6.10 miles east of the site and the Sierra Madre Fault mapped 7.9 miles north of the subject site.
- The expansion potential is considered to be very low.
- At the time of our drilling, groundwater was encountered at a depth of 48 feet below ground surface. The depth to historic high groundwater is approximately 5 feet below existing ground surface. Groundwater is not expected to impact the proposed development.
- The subject site is located within an area having a potential for liquefaction. Liquefaction analysis was performed using the data from borings B-2 and B-7 and a historic high groundwater of 5 feet below existing grade. The total seismic settlement is estimated to range from 1.44 to 1.99 inches.
- All depressions resulting from demolition activities shall be properly backfilled with engineered fill (minimum 90 percent) under the direction of the geotechnical consultant.

Foundations

- The proposed light weight buildings may be supported on conventional shallow pad or continuous footing foundation systems.
- An allowable bearing capacity of 2,000 psf may be utilized for foundation design for footings supported on minimum 90 percent compacted engineered fill.
- The minimum recommended footing width is eighteen (18) inches for continuous footing and twenty-four (24) inches for pad footing.
- All shallow foundations should extend a minimum of twenty-four (24) inches below the lowest adjacent grade.
- All shallow foundations shall be supported on three (3) feet or half the width of the footing (whichever is greater) of engineered fill with minimum ninety (90) percent relative compaction.

- Laboratory test results indicate that concrete in contact with onsite soils should be designed for exposure class S0 (minimum 2,500 psi concrete).

Slab-on-Grade

- Slab-on-grade should be a minimum of 5-inches thick.
- Slab-on-grade shall be reinforced with a minimum of No. 4 reinforcing bar on 18-inch centers in two horizontally perpendicular directions.
- The subgrade material should be compacted to a minimum of 90 percent of the maximum laboratory dry density (ASTM 1557) to a minimum depth of three (3) feet.
- Areas requiring moisture sensitive flooring shall be underlain by a minimum 15-mil visqueen (Stego Wrap or equivalent).

Pavement Design

ASPHALT PAVEMENT SECTION					PCC PAVEMENT SECTION		
Pavement Utilization	Traffic Index	Asphalt (Inch)	Aggregate Base (Inch)	Total (Inch)	PCC	Aggregate Base (Inch)	Total (Inch)
Parking Stalls	4.5	3.0	4.0	7.0	--	--	--
Auto Driveways	5.0	3.0	4.0	7.0	--	--	--
Truck Aisles/ Driveways	6.0	4.0	4.0	8.0	**7	--	7
Loading Dock	7.0	4.0	6.0	10.0	**7	--	7

**Minimum concrete compressive strength of 3,500 psi.

INTRODUCTION

Site Descriptions and Proposed Project Development

The subject site is located at 2200 Rosemead Boulevard (Figure 1) in the City of South Elmonte, California. It is our understanding that site is approximately 4.38 acres. Based on our review of the Conceptual Site Plan, we understand that the proposed development will consist of a new 93,490 sq. ft. building with associated truck docks on the north side of the building and drive aisles and vehicle parking on the north, south and west sides of the building.

Scope of Work

The scope of work for this geotechnical investigation included the following:

- Site reconnaissance to assess current site conditions, mark borings and review of readily available previous geotechnical and/or environmental reports for the subject and/or adjacent properties.
- Sampling and logging seven (7) hollow stem auger borings utilizing a hollow stem drill rig to an approximate maximum depth of 51.5 feet at the subject site to evaluate subsurface soil conditions. The borings were backfilled with bentonite and concrete patched, as necessary.
- Percolation testing of the near surface soils (upper 5 feet) at three locations. The testing procedures followed the County of Los Angeles guidelines.
- Laboratory testing of selected samples to include in-situ moisture density, corrosion, shear, consolidation, passing No. 200 sieve, R-value, maximum density and optimum moisture content.
- Engineering analysis including site seismicity, foundation design, liquefaction analysis and settlement.
- Preparation of this report summarizing subsurface soil conditions, site seismicity, results of liquefaction analysis, seismic settlement, hydro-collapse potential and provide pertinent geotechnical/geologic information that may influence the proposed development.

Field Investigation

Field exploration was performed on November 13 and November 14, 2020 by an engineer from our firm who logged the borings and obtained representative samples, which were subsequently transported to the laboratory for further review and testing. The approximate locations of the borings are indicated on the enclosed Boring Location Map (Plate 1).

The subsurface conditions were explored by drilling, sampling, and logging six borings with a truck mounted hollow stem drill rig. Borings B-2, B-6 and B-7 were advanced to an approximate depth of fifty-one and a half (51.5) feet below existing grade, Boring B-5 was advanced to an approximate depth of twenty-six and a half (26.5) feet, Borings B-1 and B-4 were advanced to an approximate depth of sixteen and a half (16.5) feet and Boring B-3 was advanced to an approximate depth of eleven and a half (11.5) feet. Subsequent to drilling, all borings were backfilled with bentonite and the surface was repaired with concrete as necessary. The logs of borings presenting soil conditions and descriptions are presented in Appendix B.

The drill rig was equipped with a sampling apparatus to allow for recovery of driven modified California Ring Sampler (CRS), 3-inch outside diameter, and 2.42-inch inside diameter and SPT samples.

The samples were driven using an automatic 140-pound hammer falling freely from a height of 30 inches. The blow counts for CRS were converted to equivalent SPT blow counts. Soil descriptions were entered on the logs in general accordance with the Unified Soil Classification System (USCS). Driven samples and bulk samples of the earth materials encountered at selected intervals were recovered from the borings. The locations and depths of the soil samples recovered are indicated on the logs in Appendix B.

Percolation Testing

Percolation testing was performed at the subject site. Presented below are the infiltration rates from the percolation tests performed within the upper 5 feet. These do not include any factor of safety.

- P-1 at 0-5 feet 0.0 inches per hour
- P-2 at 0-5 feet 0.4 inches per hour
- P-3 at 0-5 feet 0.1 inches per hour

The infiltration test rates were generally determined utilizing the County of Los Angeles guidelines. Based on the percolation test results the site is generally considered **not suitable** for stormwater infiltration.

Laboratory Testing

Laboratory tests were performed on representative samples to verify the field classification of the recovered samples and to evaluate the geotechnical properties of the subsurface soils. The following tests were performed:

- In-situ moisture content (ASTM D2216) and dry density (ASTM D7263);
- Maximum Dry Density and Optimum Moisture Content (ASTM D1557);
- Soluble Sulfates (CAL 417A);
- Consolidation (ASTM D2435);
- Direct Shear Strength (ASTM D3080);
- R-Value (CAL 301); and
- Passing No. 200 sieve (ASTM 1140).

Laboratory tests for geotechnical characteristics were performed in general accordance with the ASTM procedures. The results of the in-situ moisture content and density tests are shown on the borings logs. The results of the laboratory tests are presented in Appendix C.

GEOTECHNICAL FINDINGS

Geology

Regional Geologic Setting

The project site is located in the central portion of the El Monte and Baldwin Park quadrangles, Los Angeles County, California. Per the Geologic Map of the El Monte and Baldwin Park Quadrangles, Los Angeles County, California (Dibblee, 1999), the subject site is underlain by Quaternary alluvial deposits comprised of gravel, sand and silt of valleys and floodplains. Figure 2 presents the Regional Geology Map.

Earth Units

Based on our subsurface investigation, the subject area is underlain by 5 to 13 feet of undocumented fill consisting of silty sand, sandy clay and sandy silt underlain by Quaternary age alluvial deposits, consisting of sand, silty sand, sandy silt and sandy clay interbedded to the total depth explored of 51.5 feet below grade. The undocumented fill is not considered suitable for support of structures and shall be removed and replaced as engineered fill. Detailed descriptions of the earth units encountered in our borings are presented in the log of the borings. (Appendix B)

Groundwater

Subsurface water was encountered during the exploration at approximately 48 feet below existing ground surface. Based on our review of available historical groundwater information (CDMG, 1998) regional groundwater has been mapped in the general site area at approximately 5 feet below site grade (Figure 3). Seasonal and long-term fluctuations in the groundwater may occur as a result of variations in subsurface conditions, rainfall, run-off conditions and other factors. Therefore, variations from our observations may occur. Static groundwater is not anticipated to impact the proposed development.

Seismic Review

Faulting and Seismicity

The subject site, like the rest of Southern California, is located within a seismically active region as a result of being located near the active margin between the North American and Pacific tectonic plates. The principal source of seismic activity is movement along the northwest-trending regional faults such as the San Andreas, San Jacinto and Elsinore fault zones. These fault systems produce approximately 5 to 35 millimeters per year of slip between the plates.

By definition of the State Mining and Geology Board, an active fault is one which has had surface displacement within the Holocene Epoch (roughly the last 11,000 years). The State Mining and Geology Board has defined a potentially active fault as any fault which has been active during the Quaternary Period (approximately the last 1,600,000 years). These definitions are used in delineating Earthquake Fault Zones as mandated by the Alquist-Priolo Geologic Hazard Zones Act of 1972 and as subsequently revised in 1994 (Hart, 1997) as the Alquist-Priolo Geologic Hazard Zoning Act and Earthquake Fault Zones.

The intent of the act is to require fault investigations on sites located within Special Studies Zones to preclude new construction of certain inhabited structures across the trace of active faults.

The subject site is not included within any Earthquake Fault Zones as created by the Alquist-Priolo Earthquake Fault Zoning Act (Hart, 1997). Our review of geologic literature pertaining to the site area indicates that there are no known active or potentially active faults located within or immediately adjacent to the subject property.

The nearest fault to the subject site is the East Montebello Fault mapped approximately 1.15 miles to the southwest of the site. Other faults nearby include the Whittier Fault located 3.5 miles southeast of the site, the Raymond Fault mapped approximately 5.45 miles northwest of the site, the Walnut Creek Fault mapped approximately 6.10 miles east of the site and the Sierra Madre Fault mapped 7.9 miles north of the subject site. The regional fault map, Figure 4, shows the location of the subject site in respect to the regional faults.

Secondary Seismic Hazards

Surface Fault Rupture and Ground Shaking

Since no known faults are located within the site, surface fault rupture is not anticipated. However, due to the close proximity of known active and potentially active faults, severe ground shaking should be expected during the life of the proposed structures.

Liquefaction

Liquefaction is a seismic phenomenon in which loose, saturated, fine-grained granular soils behave similarly to a fluid when subjected to high-intensity ground shaking. Liquefaction occurs when these ground conditions exist: 1) Shallow groundwater; 2) Low density, fine, clean sandy soils; and 3) High-intensity ground motion. Effects of liquefaction can include sand boils, settlement, and bearing capacity failures below foundations.

A review of the Seismic Hazard Zone Map, El Monte Quadrangle indicates that the project site is located in an area identified as having a potential for soil liquefaction. During our exploration groundwater was not encountered to a depth of approximately 51.5 feet below existing ground surface. The analysis utilized peak ground acceleration (PGA_M) of 0.899g and a moment magnitude of 6.89 (based on de-aggregation). Although groundwater was encountered to a depth of 48 feet, a historic depth to groundwater of 5 feet below existing grade was utilized in the calculations. The results are presented in Appendix E.

Seismically Induced Settlement

Ground accelerations generated from a seismic event can produce settlements in sands or in granular earth materials both above and below the groundwater table. This phenomenon is often referred to as seismic settlement and is most common in relatively clean sands, although it can also occur in other soil materials. The total seismic settlement of granular soils is estimated to range from 1.44 to 1.99 inches with a differential settlement of 0.25 inches over 60 feet. The calculations are presented in Appendix E.

Lateral Spreading

Seismically induced lateral spreading involves primarily movement of earth materials due to earth shaking. Lateral spreading is demonstrated by near-vertical cracks with predominantly horizontal movement of the soil mass involved. The topography in the vicinity of the subject site is relatively flat. Therefore, the potential for lateral spreading at the subject site is considered very low.

DISCUSSIONS AND CONCLUSIONS

General

Based on our field exploration, laboratory testing and engineering analysis, it is our opinion that the proposed structure and proposed grading will be safe against hazard from landslide, settlement, or slippage and the proposed construction will have no adverse effect on the geologic stability of the adjacent properties provided our recommendations presented in this report are followed.

Conclusions

Based on our findings and analyses, the subject site is likely to be subjected to moderate to severe ground shaking due to the proximity of known active and potentially active faults. This may reasonably be expected during the life of the structure and should be designed accordingly.

The primary conditions affecting the proposed project site development are as follows:

- Presence of 5 to 13 feet of undocumented fill.
- Liquefaction induced seismic settlement of granular soils.

The engineering evaluation performed concerning site preparation and the recommendations presented are based on information provided to us and obtained by us during our office and fieldwork. This report is prepared for the development of the new 93,490 sq. ft. building with associated truck docks, drive aisles and vehicle parking on the subject property. In the event that any significant changes are made to the proposed development, the conclusions and recommendations contained in this report shall not be considered valid unless the changes are reviewed, and the recommendations of this report are verified or modified in writing by TGR.

RECOMMENDATIONS

Seismic Design Parameters

When reviewing the 2019 California Building Code the following data should be incorporated into the design.

Parameter	Value
Latitude (degree)	34.05368
Longitude (degree)	-118.06368
Site Class	D
Site Coefficient, F_a	1.0
Site Coefficient, F_v	null
Mapped Spectral Acceleration at 0.2-sec Period, S_s	1.897 g
Mapped Spectral Acceleration at 1.0-sec Period, S_1	0.682 g
Spectral Acceleration at 0.2-sec Period Adjusted for Site Class, S_{MS}	1.897 g
Spectral Acceleration at 1.0-sec Period Adjusted for Site Class, S_{M1}	null
Design Spectral Acceleration at 0.2-sec Period, S_{DS}	1.265 g
Design Spectral Acceleration at 1.0-sec Period, S_{D1}	null

Site Specific Response Spectra

The USGS Unified Hazard tool, the USGS RTGM Calculator and the USGS App for Deterministic Spectra Acceleration were utilized to develop site specific ground motion spectra. The analysis was performed utilizing the following attenuation relationships that are part of NGA as required by 2019 CBC code requirements.

- Campbell & Bozorgnia (2014)
- Boore, Stewart, Seyhan & Atkinson (2014)
- Chiou & Youngs (2014)
- Abrahamson, Silva & Kamal (2014)

The results of the Site Specific Response Spectra are incorporated in Table 1 and on Figure 1 in Appendix D. The results include deterministic spectra at 5% damping, maximum rotated component at 0.84 fractile and the probabilistic spectra, maximum rotated component at 5% damping for a return period of 2475 year and subsequently multiplied by risk coefficient to obtain the MCER probabilistic spectral acceleration. The V_{s30} utilized was 260 m/s.

The above generated spectral accelerations were compared against the minimum code requirements in ASCE7-16 (Chapters 11 and 21) resulting in the final design response spectra which is presented in Table 1 and on Figure 1 in Appendix D.

Based on Table 1 and Figure 1, the recommended Site Specific S_{DS} and S_{D1} are as follows:

$$S_{DS} = 1.115$$

$$S_{D1} = 0.958$$

The structural consultant should review the above parameters and the 2019 California Building Code to evaluate the seismic design.

Conformance to the criteria presented in the above table for seismic design does not constitute any type of guarantee or assurance that significant structural damage or ground failure will not occur during a large earthquake event. The intent of the code is "life safety" and not to completely prevent damage of the structure, since such design may be economically prohibitive.

Foundation Design Recommendations

The proposed buildings may be supported on continuous and/or spread footings. Bearing capacity recommendations for shallow foundations are presented below. These recommendations assume that the footings will be supported on a minimum of three (3) feet or half the width of the footing (whichever is greater) of engineered fill. All existing undocumented fill is considered unsuitable for the support of structures and shall be removed and replaced as engineered fill.

For foundations supported on three (3) feet or half the width of the footing (whichever is greater) of engineered fill with minimum ninety (90) percent relative compaction an allowable bearing pressure of 2000 pounds per square foot may be used in design.

All shallow foundations should extend a minimum of twenty-four (24) inches below the lowest adjacent grade. The minimum recommended footing width is eighteen (18) inches for continuous footing and twenty-four (24) inches for pad footing. A minimum reinforcement of two (2) No. 4 steel bar top and two (2) No. 4 steel bar bottom is required for continuous footings from a geotechnical viewpoint. Foundation design details such as concrete strength, reinforcements, etc should be established by the Structural Engineer.

A one-third (1/3) increase on the aforementioned bearing pressure may be used in design for short-term wind or seismic loads.

The total and differential static settlement is anticipated to be 1 inch and 0.5 inches over 60 feet or less. The total and differential seismic settlement is 1.99 inches and 0.25 inches over 60 feet or less.

Resistance to lateral loads including wind and seismic forces may be provided by frictional resistance between the bottom of concrete and the underlying fill soils and by passive pressure against the sides of the foundations. A coefficient of friction of 0.40 may be used between concrete foundation and underlying soil. The recommended passive pressure of the engineered fill may be taken as an equivalent fluid pressure of 250 pounds per cubic foot (2,500 psf max).

Footings located near property lines where the lateral removal cannot be achieved shall be designed for a reduced bearing capacity of 1,500 pounds per square foot and the passive resistance shall be ignored.

Retaining Wall Recommendations

The following soil parameters may be used for the design of the retaining wall with level backfill and a maximum height of six (6) feet:

Conditions	Parameters
Active (Level)	40 psf/ft
Passive	250 (maximum 2,500 psf)
Friction Coefficient	0.40

- The passive pressure in the upper 6 inches of soil not confined by slabs or pavement should be neglected.
- All footings should meet the setback requirements presented in 2019 CBC.
- The retaining wall should be provided with a drainage system (Miradrain or equivalent) to prevent buildup of hydrostatic pressure behind the walls. We do not recommend omitting the drains behind walls.

In addition to the above lateral forces due to retained earth, surcharge due to improvements, such as an adjacent structure, should be considered in the design of the retaining wall. Loads applied within a 1:1 projection from the surcharging structure on the stem of the wall shall be considered as lateral surcharge. For lateral surcharge conditions, we recommend utilizing a horizontal load equal to 50 percent of the vertical load, as a minimum. This horizontal load should be applied below the 1:1 projection plane. To minimize the surcharge load from an adjacent footing, deepened footings may be considered.

Slab-On-Grade

Slab-on-grade should be a minimum of 5-inches thick and reinforced with a minimum of No. 4 reinforcing bar on 18-inch centers in two horizontally perpendicular directions. Reinforcing should be properly supported to ensure placement near the vertical midpoint of the slab. "Hooking" of the reinforcement is not considered an acceptable method of positioning the steel. The slab should not be structurally connected to the buildings. The subgrade material should be compacted to a minimum of 90 percent of the maximum laboratory dry density (ASTM 1557) to a minimum depth of three (3) feet. Prior to placement of concrete, the subgrade soils should be moistened to near optimum moisture content and verified by our field representative.

The actual thickness and reinforcement of the slab shall be designed by the structural engineer and should include the anticipated loading condition and the anticipated use of the building. For moisture sensitive flooring, the floor slab should be underlain by minimum 15-mil impermeable polyethylene membrane (Stego Wrap, Moistop Plus, or any equivalent meeting the requirements of ASTM E1745, Class A rating) as a capillary break. Sand may be placed above

and below the impermeable polyethylene membrane at the discretion of the project structural engineer/concrete contractor for proper curing and finish of the concrete slab-on-grade and protection of the membrane and is considered outside the scope of geotechnical engineering.

Flatwork

Flatwork should be a minimum of 4-inches thick should be reinforced with a minimum of No. 3 reinforcing bar on 24-inch centers in two horizontally perpendicular directions. Reinforcing should be properly supported to ensure placement near the vertical midpoint of the slab. "Hooking" of the reinforcement is not considered an acceptable method of positioning the steel. The subgrade material should be compacted to a minimum of 90 percent of the maximum laboratory dry density (ASTM D1557) to a minimum depth of one (1) foot. Prior to placement of concrete, the subgrade soils should be moistened to near optimum moisture content and verified by our field representative. The actual thickness and reinforcement of the slab shall be designed by the structural engineer and should include the anticipated loading condition.

Modulus of Subgrade Reaction

The modulus of subgrade reaction may be taken as 125 pci (K_1) for one (1) square foot footing/slab founded on site soils. This value should be reduced for change in size per the following formula:

$$K = K_1 \left(\frac{B+1}{2B} \right)^2$$

Where B = Width of Mat;

K = Coefficient of Subgrade Reaction of Footings Measuring B(ft) x B(ft).

Cement Type and Corrosion

Based on laboratory testing concrete used should be designed in accordance with the provisions of ACI 318-14, Chapter 19 for Exposure Class S0 with a minimum confined compressive strength of 2,500 psi and for Exposure Class C1 (Moderate) – Concrete in contact with site soils exposed to moisture but not to significant external source of chloride per ACI 318-14 Table 19.3.1.1. Corrosion tests indicate a moderate corrosion potential for ferrous metals exposed to site soils.

Corrosion tests indicate corrosive potential for ferrous metals exposed to site soils.

TGR does not practice corrosion engineering. If needed, a qualified specialist should review the site conditions and evaluate the corrosion potential of the site soil to the proposed improvements and to provide the appropriate corrosion mitigations for the project.

Expansive Soil

Onsite silty clay soils and sandstone/siltstone bedrock have an expansion index of 8, correlating to a "Very Low" expansion potential.

Shrinkage/Subsidence

Removal and recompaction of the near surface soils is estimated to result in shrinkage ranging from 5 to 10 percent. Minor ground subsidence is expected to occur in the soils below the zone of removal, due to settlement and machinery working. The subsidence is estimated to be between one and two tenths of a foot.

Site Development Recommendations

General

During earthwork construction, all site preparation and the general procedures of the contractor should be observed, and the fill selectively tested by a representative of TGR. If unusual or unexpected conditions are exposed in the field, they should be reviewed by this office and if warranted, modified and/or additional recommendations will be offered. During demolition of the existing building and associated site work, voids created from removal of buried elements (footings, pipelines, septic pits etc) shall be backfilled with engineered fill (min 90% relative compaction per ASTM D1557) under the observation of TGR.

Grading

All grading should conform to the guidelines presented in the California Building Code (2019 edition), except where specifically superseded in the text of this report. Prior to grading, TGR's representative should be present at the pre-construction meeting to provide grading guidelines, if needed, and review any earthwork.

All undocumented fill within the building footprint and 5 feet or depth of fill outside laterally and under retaining/site walls should be removed and replaced with engineered fill. The site is underlain by approximately 3 to 13 feet of undocumented fill. This fill is considered unsuitable for the support of structures and shall be removed and replaced with engineered fill. Oversize particles may be encountered during grading. All particles greater than 4-inches shall be removed and disposed offsite.

To support the foundation a minimum three (3) feet or half the width of the footing (whichever is greater) of approved engineered fill should be placed under the footings. A minimum of three (3) feet of engineered fill is recommended under slab-on-grade, and a minimum of two (2) feet of engineered fill is recommended under flatwork and pavement. Site soils could be reused as engineered fill provided, they are free of oversized particles and the recommendations presented in this report are implemented. Exposed bottoms should be scarified a minimum of 6-inches, moisture conditioned and compacted to a minimum 90 percent relative compaction. Subsequently, site fill soils should be re-compacted to a minimum of ninety (90) percent relative compaction at near optimum moisture content. The lateral extent of removals beyond the building/structure/footing limits should be equal to at least the depth of fill or 5 feet, whichever is greater.

The depth of over-excavation should be reviewed by the Geotechnical Consultant during the actual construction. Any subsurface obstruction buried structural elements, and unsuitable material encountered during grading, should be immediately brought to the attention of the Geotechnical Consultant for proper exposure, removal and processing, as recommended.

Fill Placement

Prior to any fill placement TGR should observe the exposed surface soils. The site soils may be re-used as engineered fill provided, they are free of organic content and particle size greater than 4-inches. All particles greater than 4-inches shall be removed and disposed offsite. Fill shall be moisture-conditioned near optimum and compacted to a minimum relative compaction of 90 percent in accordance with ASTM D1557. Any import soils shall be non-expansive and approved by TGR Geotechnical Inc.

Compaction

Prior to fill placement, the exposed surface should be scarified to a minimum depth of six (6) inches, fill placed in six (6) inch loose lifts moisture conditioned to near optimum and compacted to a minimum relative compaction of ninety (90) percent in accordance with ASTM D 1557.

Trenching

All excavations should conform to CAL-OSHA and local safety codes.

Temporary Excavation and Shoring

Temporary construction excavations in sandy soils may be anticipated during the proposed development. Sandy soils may be cut vertically without shoring to a depth of approximately four (4) feet below adjacent surrounding grade. For deeper cuts, the slopes should be properly shored or sloped back to at least 1.5H:1V (Horizontal: Vertical) or flatter. The exposed slope face should be kept moist (but not saturated) during construction to reduce local sloughing. No surcharge loads should be permitted within a horizontal distance equal to the height of cut from the toe of excavation unless the cut is properly shored. Excavations that extend below an imaginary plane inclined at 45 degrees below the edge of any nearby adjacent existing site facilities should be properly shored to maintain foundation support at the adjacent structures.

Drainage

Positive site drainage should be maintained at all times. Water should be directed away from foundations and not allowed to pond and/or seep into the ground. Pad drainage should be directed towards street/parking or other approved area.

Utility Trench Backfill

All utility trench backfills in structural areas and beneath hardscape features should be brought to near optimum moisture content and compacted to a minimum relative compaction of 90 percent of the laboratory standard. Flooding/jetting is not recommended.

Sand backfill, (unless trench excavation material), should not be allowed in parallel exterior trenches adjacent to and within an area extending below a 1:1 plane projected from the outside bottom edge of the footing. All trench excavations should minimally conform to CAL-OSHA and

local safety codes. Soils generated from utility trench excavations may be used provided it is moisture conditioned and compacted to 90 percent minimum relative compaction.

Preliminary Pavement Design

The Caltrans method of design was utilized to develop the following asphalt pavement section. The section was developed based on a tested "R-Value" for compacted site subgrade soils of 59.

Traffic indices of 4.5, 5, 6, and 7 were assumed for use in the evaluation of automobile parking stalls and driveways, and medium and heavy truck driveways, respectively. The traffic indices are subject to approval by controlling authorities and shall be approved by the project civil engineer.

ASPHALT PAVEMENT SECTION					PCC PAVEMENT SECTION		
Pavement Utilization	Traffic Index	Asphalt (Inch)	Aggregate Base (Inch)	Total (Inch)	PCC	Aggregate Base (Inch)	Total (Inch)
Parking Stalls	4.5	3.0	4.0	7.0	--	--	--
Auto Driveways	5.0	3.0	4.0	7.0	--	--	--
Truck Aisles/ Driveways	6.0	4.0	4.0	8.0	**7	--	7
Loading Dock	7.0	4.0	6.0	10.0	**7	--	7

**Minimum concrete compressive strength of 3,500 psi.

Aggregate base material should consist of CAB/CMB complying with the specifications in Section 200.2.2 of the current "Standard Specifications for Public Works Construction" and should be compacted to at least ninety-five (95) percent of the maximum dry density (ASTM D1557). The surface of the aggregate base should exhibit a firm and unyielding condition just prior to the placement of asphalt concrete paving.

The pavement subgrade should be constructed in accordance with the recommendations presented in the grading section of this report.

The R-value and the associated pavement section should be confirmed at the completion of site grading.

An increase in the PCC pavement slab thickness, placement of steel reinforcement (or other alternatives such as Fibermesh) and joint spacing due to loading conditions including shrinkage and thermal effects may be necessary and should be incorporated by the structural engineer as necessary to prevent adverse impact on pavement performance and maintenance.

Geotechnical Review of Plans

All grading and foundation plans should be reviewed and accepted by the geotechnical consultant prior to construction. If significant time elapses since preparation of this report, the geotechnical consultant should verify the current site conditions, and provide any additional recommendations (if necessary) prior to construction.

Geotechnical Observation/Testing During Construction

Per sections 1705.6 and table 1705.6 of the 2019 California Building Code, periodic special inspection shall be performed to:

- Verify materials below shallow foundations are adequate to achieve the design bearing capacity;
- Verify excavations are extended to the proper depth and have reached proper material;
- Verify classification and test compacted materials; and
- Prior to placement of compacted fill, inspect subgrade and verify that the site has been prepared properly

Per sections 1705.6 and table 1705.6 of the 2019 California Building Code, continuous special inspection shall be performed to:

- Verify use of proper materials, densities and lift thickness during placement and compaction of compacted fill.

The geotechnical consultant should also perform observation and/or testing at the following stages:

- During any grading and fill placement;
- During utility trench excavation and backfill;
- After foundation excavation and prior to placing concrete;
- During placement of aggregate base and asphalt concrete or Portland cement concrete;
- When any unusual soil conditions are encountered during any construction operation subsequent to issuance of this report.

Limitations

This report was prepared for a specific client and a specific project, based on the client's needs, directions and requirements at the time.

This report was necessarily based upon data obtained from a limited number of observances, site visits, soil and/or other samples, tests, analyses, histories of occurrences, spaced subsurface exploration and limited information on historical events and observations. Such information is necessarily incomplete. Variations can be experienced within small distances and under various climatic conditions. Changes in subsurface conditions can and do occur over time.

This report is not authorized for use by, and is not to be relied upon by any party except the client with whom TGR contracted for the work. Use or reliance on this report by any other party

is that party's sole risk. Unauthorized use of or reliance on this report constitutes an agreement to defend and indemnify TGR from and against any liability which may arise as a result of such use or reliance, regardless of any fault, negligence, or strict liability of TGR.

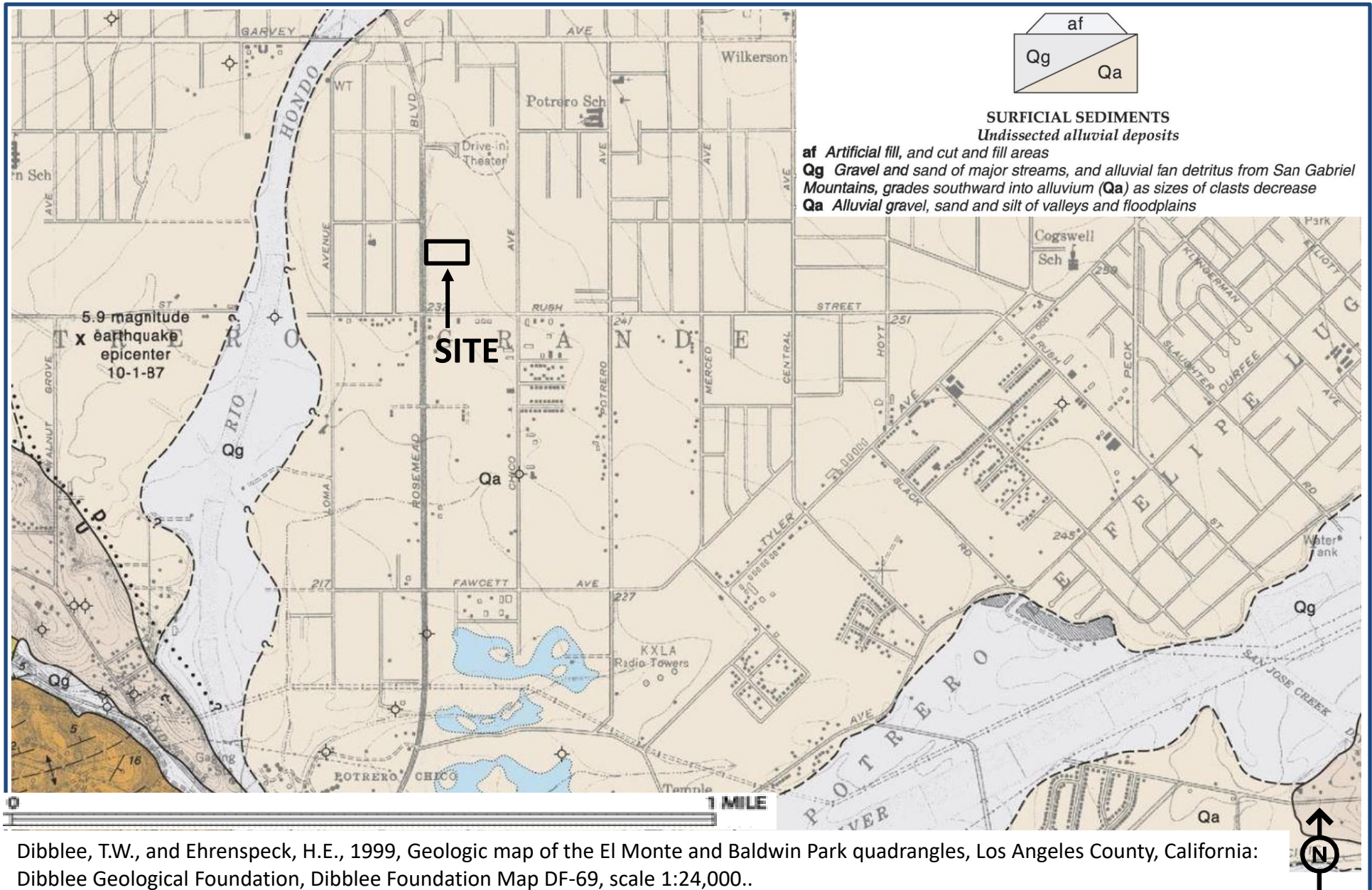


Geotechnical
Environmental
Hydrogeology
Material Testing
Construction Inspection

SITE LOCATION MAP 2200 ROSEMEAD BOULEVARD SOUTH EL MONTE, CALIFORNIA

PROJECT NO. 20-7106

FIGURE 1



Dibblee, T.W., and Ehrenspeck, H.E., 1999, Geologic map of the El Monte and Baldwin Park quadrangles, Los Angeles County, California: Dibblee Geological Foundation, Dibblee Foundation Map DF-69, scale 1:24,000..

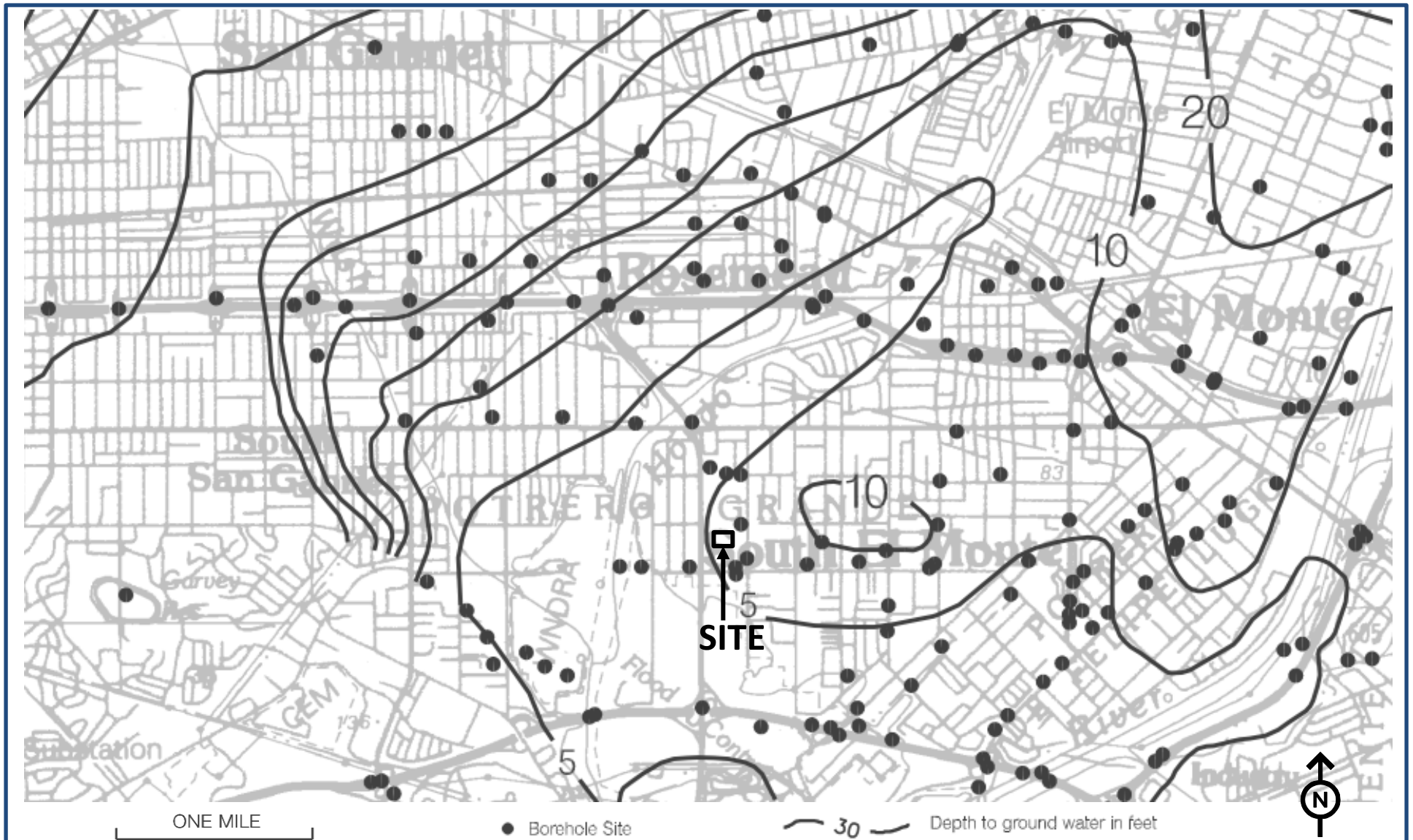


Geotechnical
Environmental
Hydrogeology
Material Testing
Construction Inspection

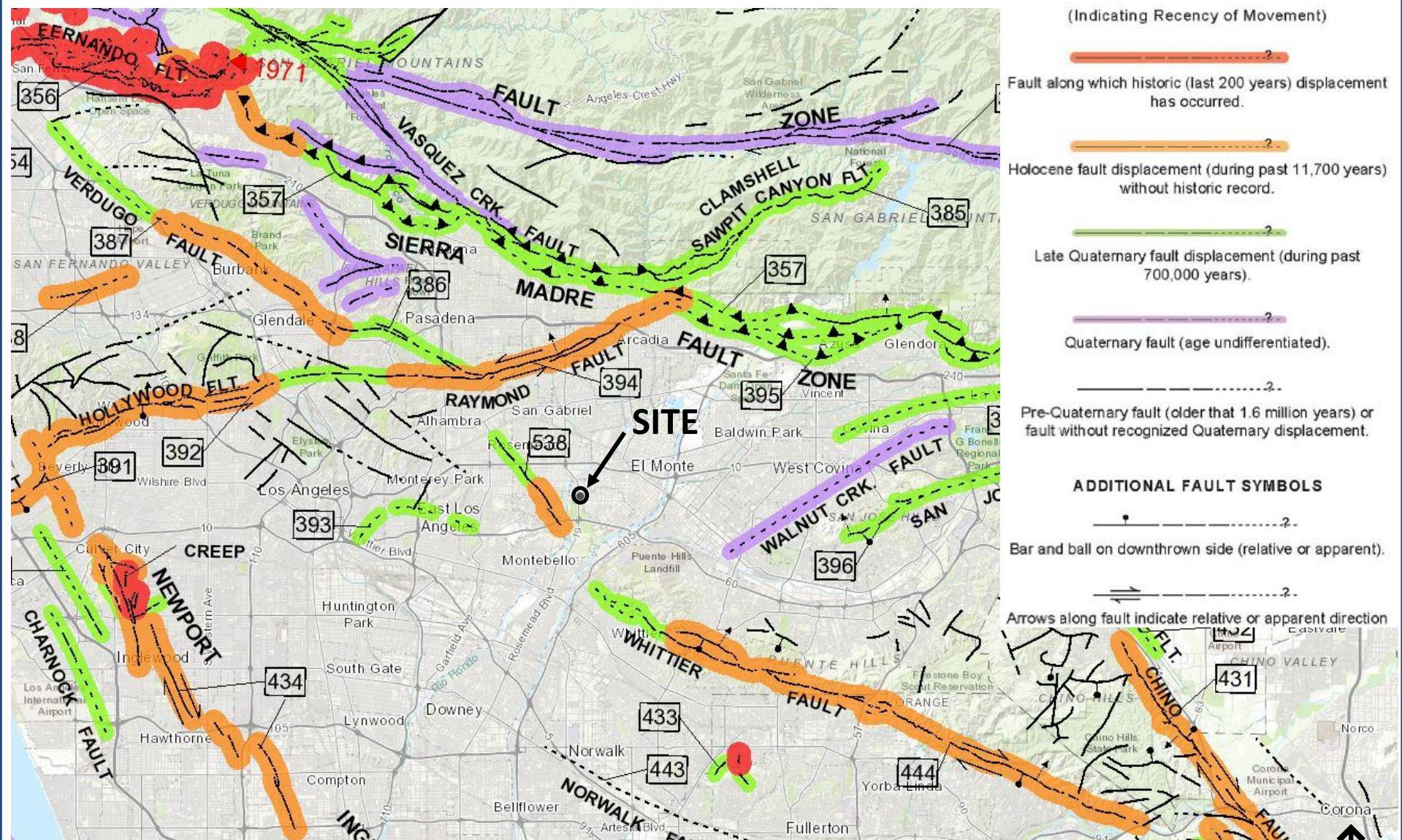
REGIONAL GEOLOGY MAP 2200 ROSEMEAD BOULEVARD SOUTH EL MONTE, CALIFORNIA

PROJECT NO. 20-7106

FIGURE 2

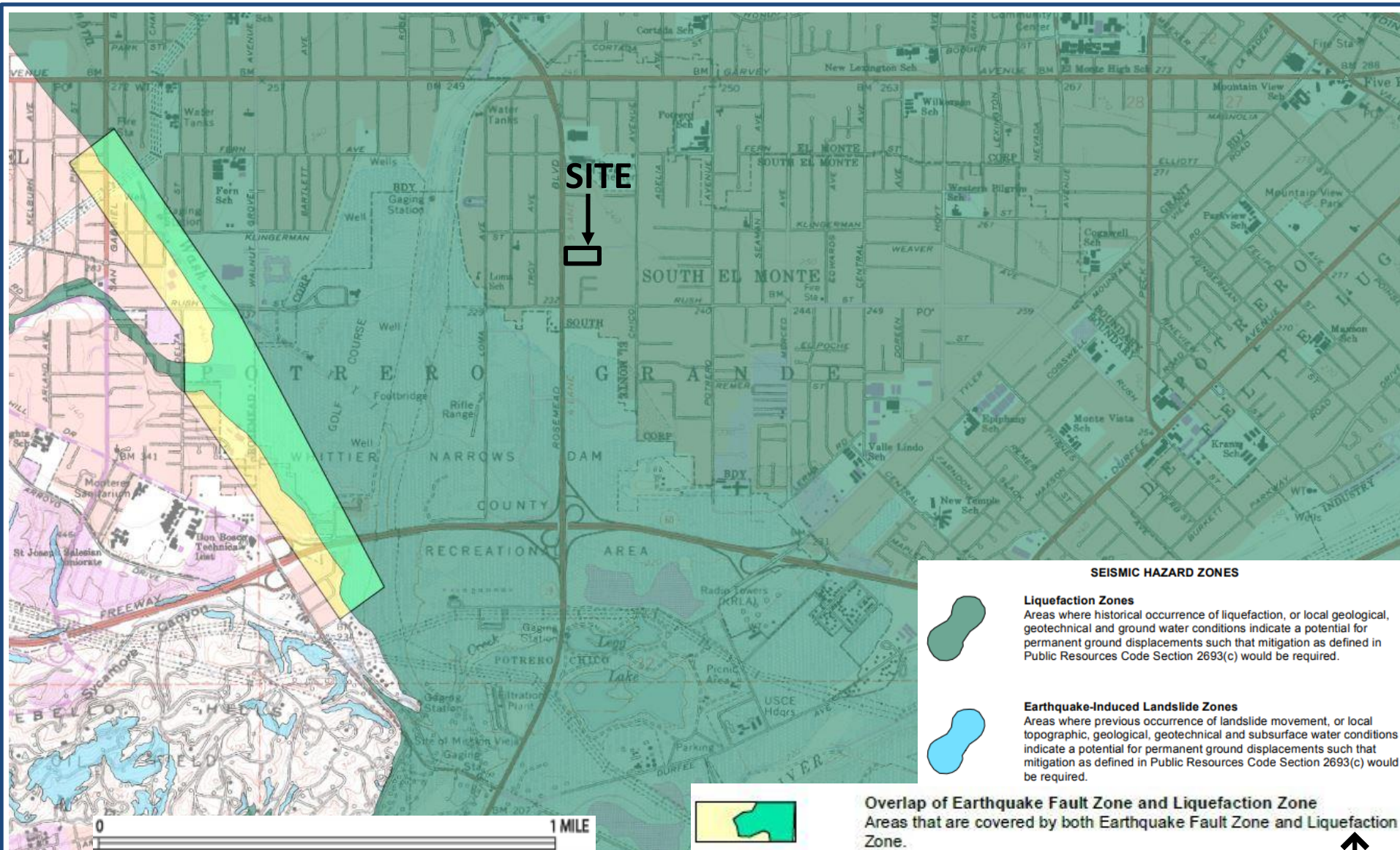


Modified From: California Department of Conservation, Division of Mines and Geology, 1998, Seismic Hazard Zone Report for the El Monte 7.5-Minute Quadrangle, Los Angeles County, California, Report 024.



Modified From: Jennings, C. W., 2010, Fault Activity Map of California and Adjacent Areas, California Division of Mines and Geology, Geologic Data Map Series, No. 6, Scale 1:750,000.





Modified From: State of California Division of Mines and Geology, Earthquake Zones of Required Investigation, El Monte Quadrangle
Released March 25, 1999, scale 1:24,000

Test Hole	Total Depth (in)	Initial Depth (in)	Final Depth (in)	Δ Water Level (in)	Initial Time (min)	Final Time (min)	Δ Time (min)	Initial Height of Water (in)	Final Height of Water (in)	Average Height of Water (in)	Infiltration Rate (in/hr)
P-1	60	3	3.5	0.5	0.0	10.0	10.0	57	56.5	56.75	0.1
	60	3.5	4	0.5	10.0	20.0	10.0	56.5	56	56.25	0.1
	60	4	4.625	0.625	20.0	30.0	10.0	56	55.375	55.69	0.1
	60	4.625	6	1.375	30.0	60.0	30.0	55.375	54	54.69	0.0
	60	6	7.125	1.125	60.0	90.0	30.0	54	52.875	53.44	0.0
	60	7.125	8	0.875	90.0	120.0	30.0	52.875	52	52.44	0.0
	60	8	9	1	120.0	150.0	30.0	52	51	51.50	0.0
	60	3.875	5.25	1.375	150.0	181.0	31.0	56.125	54.75	55.44	0.0
	60	3.625	5.875	2.25	182.0	212.0	30.0	56.375	54.125	55.25	0.1
	60	3.375	4.625	1.25	215.0	245.0	30.0	56.625	55.375	56.00	0.0
P-2	60	2.625	11.125	8.5	0.0	10.0	10.0	57.375	48.875	53.13	0.4
	60	2.75	11	8.25	12.0	22.0	10.0	57.25	49	53.13	0.4
	60	3	11.5	8.5	22.0	33.0	11.0	57	48.5	52.75	0.4
	60	3.5	11.375	7.875	36.0	46.0	10.0	56.5	48.625	52.56	0.4
	60	2.375	10.75	8.375	47.0	57.0	10.0	57.625	49.25	53.44	0.4
	60	3.125	11.25	8.125	59.0	69.0	10.0	56.875	48.75	52.81	0.4
	60	2.625	11.125	8.5	70.0	80.0	10.0	57.375	48.875	53.13	0.4
	60	3	11.25	8.25	84.0	94.0	10.0	57	48.75	52.88	0.4
P-3	60	4.5	5.625	1.125	0.0	10.0	10.0	55.5	54.375	54.94	0.1
	60	4	4.75	0.75	30.0	40.0	10.0	56	55.25	55.63	0.1
	60	3.5	4.625	1.125	40.0	50.0	10.0	56.5	55.375	55.94	0.1
	60	3.5	4.5	1	50.0	64.0	14.0	56.5	55.5	56.00	0.1
	60	4	4.75	0.75	67.0	77.0	10.0	56	55.25	55.63	0.1
	60	3.5	4.75	1.25	78.0	91.0	13.0	56.5	55.25	55.88	0.1
	60	3	4	1	94.0	104.0	10.0	57	56	56.50	0.1
	60	3.5	4.375	0.875	105.0	115.0	10.0	56.5	55.625	56.06	0.1
	60	3.625	4.5	0.875	117.0	127.0	10.0	56.375	55.5	55.94	0.1
	60	3.5	4.375	0.875	128.0	138.0	10.0	56.5	55.625	56.06	0.1

 ΔH = Change in height Δt = Time interval

r = Radius

 I_t Infiltration Rate H_{ave} Average Head Height over the time interval

$$I_t = \frac{\Delta H(60r)}{\Delta t(r + 2H_{avg})}$$

APPENDIX A REFERENCES

APPENDIX A

References

- California, State of, Department of Conservation, Division of Mines and Geology, 2008, Guidelines for Evaluating and Mitigating Seismic Hazards in California, CDMG Special Publication 117A.
- _____, 1998, Maps of Known Active Fault Near – Source Zones in California and Adjacent Portions of Nevada.
- _____, 1998, Seismic Hazard Zone Report for the El Monte 7.5-Minute Quadrangle, Los Angeles County, California, Report 022.
- _____, 1999, State of California Seismic Hazard Zones Map, El Monte Quadrangle, Official Map Released March 25, 1999, Revised June 15, 2017, Scale 1:24,000.
- Dibblee, T.W., and Ehrenspeck, H.E., 1999, Geologic map of the El Monte and Baldwin Park Quadrangles, Los Angeles County, California: Dibblee Geological Foundation, Dibblee Foundation Map DF-69, scale 1:24,000.
- Hart, E. W., 1997, Fault-Rupture Hazard Zones in California, Alquist-Priolo Earthquake Fault Zoning with Index to Special Study Zones Maps: Department of Conservation, Division of Mines and Geology, Special Publication 42
- International Code Council (ICC), California Building Code, 2019 Edition
- Jennings, C. W., 2010, Fault Activity Map of California and Adjacent Areas, California Division of Mines and Geology, Geologic Data Map Series, No. 6, Scale 1:750,000

**APPENDIX B
LOG OF BORINGS**

**THE FOLLOWING DESCRIBES THE TERMS AND SYMBOLS USED ON THE LOG
OF BORINGS TO SUMMARIZE THE RESULTS OBTAINED IN THE FIELD
INVESTIGATION AND SUBSEQUENT LABORATORY TESTING**

DENSITY AND CONSISTENCY

The consistency of fine grained soils and the density of coarse grained soils are described on the basis of the Standard Penetration Test as follows:

COARSE GRAINED SOILS	ESTIMATED UNCONFINED COMPRESSIVE STRENGTH (Tsf)	FINE GRAINED SOILS
-----------------------------	------------------------------------------------------------	---------------------------

Very Loose	< 4	< 0.25	Very Soft	< 2
Loose	4 – 10	0.35 – 0.50	Soft	2 – 4
Medium	10 – 30	0.50 – 1.0	Firm (Medium)	4 – 8
Dense	30 – 50	1.0 – 2.0	Stiff	8 – 15
Very Dense	> 50	2.0 – 4.0	Very Stiff	15 – 30
		> 4.0	Hard	> 30

PARTICLE SIZE DEFINITION (As per ASTM D2487 and D422)

Boulder	⇒ Larger than 12 inches	Coarse Sands	⇒ No. 10 to No. 4 sieve
Cobbles	⇒ 3 to 12 inches	Medium Sands	⇒ No. 40 to No. 10 sieve
Coarse Gravel	⇒ 3/4 to 3 inches	Fine Sands	⇒ No. 200 to 40 sieve
Fine Gravel	⇒ No. 4 to 3/4 inches	Silt	⇒ 5µm to No. 200 sieve
		Clay	⇒ Smaller than 5µm

SOIL CLASSIFICATION

Soils and bedrock are classified and described based on their engineering properties and characteristics using ASTM D2487 and D2488.

Percentage description of minor components:

Trace	1 – 10%	Some	20 – 35%
Little	10 – 20%	And or y	25 – 50%

Stratified soils description:

Parting	0 to 1/16 inch thick	Layer	½ to 12 inches thick
Seam	1/16 to ½ inch thick	Stratum	> 12 inches thick

SOIL CLASSIFICATION CHART

UNIFIED SOIL CLASSIFICATION AND SYMBOL CHART			
COARSE-GRAINED SOILS (more than 50% of material is larger than No. 200 sieve size.)			
GRAVELS More than 50% of coarse fraction larger than No. 4 sieve size	Clean Gravels (Less than 5% fines)		
	GW	Well-graded gravels, gravel-sand mixtures, little or no fines	
	GP	Poorly-graded gravels, gravel-sand mixtures, little or no fines	
	Gravels with fines (More than 12% fines)		
	GM	Silty gravels, gravel-sand-silt mixtures	
	GC	Clayey gravels, gravel-sand-clay mixtures	
SANDS 50% or more of coarse fraction smaller than No. 4 sieve size	Clean Sands (Less than 5% fines)		
	SW	Well-graded sands, gravelly sands, little or no fines	
	SP	Poorly graded sands, gravelly sands, little or no fines	
	Sands with fines (More than 12% fines)		
	SM	Silty sands, sand-silt mixtures	
	SC	Clayey sands, sand-clay mixtures	
FINE-GRAINED SOILS (50% or more of material is smaller than No. 200 sieve size.)			
SILTS AND CLAYS Liquid limit less than 50%	ML	Inorganic silts and very fine sands, rock flour, silty of clayey fine sands or clayey silts with slight plasticity	
	CL	Inorganic clays of low to medium plasticity, gravelly clays, sandy clays, silty clays, lean clays	
	OL	Organic silts and organic silty clays of low plasticity	
SILTS AND CLAYS Liquid limit 50% or greater	MH	Inorganic silts, micaceous or diatomaceous fine sandy or silty soils, elastic silts	
	CH	Inorganic clays of high plasticity, fat clays	
	OH	Organic clays of medium to high plasticity, organic silts	
HIGHLY ORGANIC SOILS	PT	Peat and other highly organic soils	

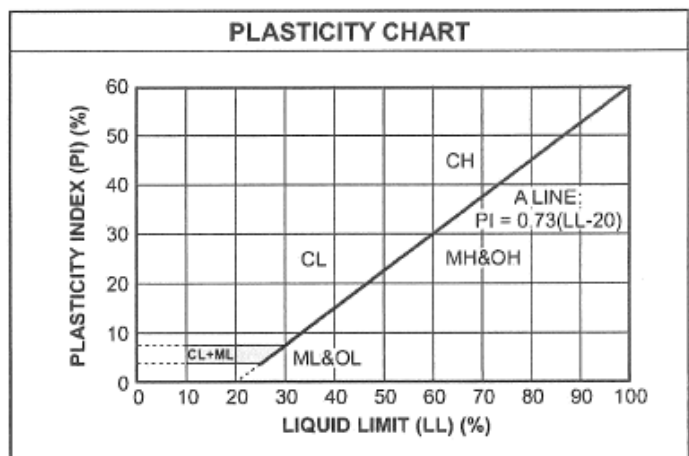
LABORATORY CLASSIFICATION CRITERIA		
GW	$C_u = \frac{D_{60}}{D_{10}}$ greater than 4; $C_c = \frac{D_{30}}{D_{10} \times D_{60}}$ between 1 and 3	
GP	Not meeting all gradation requirements for GW	
GM	Atterberg limits below "A" line or P.I. less than 4	Above "A" line with P.I. between 4 and 7 are borderline cases requiring use of dual symbols
GC	Atterberg limits above "A" line with P.I. greater than 7	
SW	$C_u = \frac{D_{60}}{D_{10}}$ greater than 4; $C_c = \frac{D_{30}}{D_{10} \times D_{60}}$ between 1 and 3	
SP	Not meeting all gradation requirements for GW	
SM	Atterberg limits below "A" line or P.I. less than 4	Limits plotting in shaded zone with P.I. between 4 and 7 are borderline cases requiring use of dual symbols.
SC	Atterberg limits above "A" line with P.I. greater than 7	

Determine percentages of sand and gravel from grain-size curve. Depending on percentage of fines (fraction smaller than No. 200 sieve size), coarse-grained soils are classified as follows:

Less than 5 percent GW, GP, SW, SP

More than 12 percent GM, GC, SM, SC

5 to 12 percent Borderline cases requiring dual symbols



PARTICLE SIZE LIMITS

COBBLES	GRAVEL		SAND			SILT OR CLAY
	coarse	fine	coarse	medium	fine	
	3"	¾"	NO. 4	NO. 10	NO. 40	NO. 200

LOG OF EXPLORATORY BORING B-1

Sheet 1 of 1

Project Number: **20-7106**

Logged By: **PK**

Project Name: **2200 Rosemead Boulevard, South El Monte, CA**

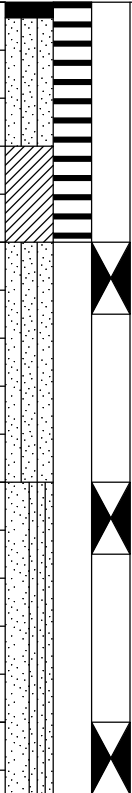
Project Engineer: **SG**

Date Drilled: **11/14/20**

Drill Type: **Hollow Stem**

Ground Elev:

Drive Wt & Drop: **140lbs / 30in**

Depth (ft)	Graphic Log	FIELD RESULTS					LAB RESULTS			
		Bulk Sample	Drive Sample	SPT blows/ft (or equivalent N)	Pocket Pen (tsf)	USCS	<div><div><div><div></div></div><div>Shelby Tube</div></div><div><div><div></div></div><div>Standard Split Spoon</div></div><div><div><div></div></div><div>No recovery</div></div><div><div><div></div></div><div>Modified California</div></div><div><div><div></div></div><div>Water Table ATD</div></div></div>	Moisture Content (%)	Dry Density, (pcf)	Other Tests
										
5										
10										
15										

LOG OF BORING: 20-7106 ROSEMEAD BLVD.GPJ TGR GEOTECH.GDT 12/11/20

This Boring Log should be evaluated in conjunction with the complete geotechnical report. This Boring Log represents conditions observed at the specific location and date indicated, it is not warranted to be representative of subsurface conditions at other locations and times.

PLATE 2



TGR GEOTECHNICAL, INC.

LOG OF EXPLORATORY BORING B-2

Sheet 1 of 2

Project Number: **20-7106**

Logged By: **PK**

Project Name: **2200 Rosemead Boulevard, South El Monte, CA**

Project Engineer: **SG**

Date Drilled: **11/14/20**

Drill Type: **Hollow Stem**

Ground Elev:

Drive Wt & Drop: **140lbs / 30in**

Depth (ft)	Graphic Log	FIELD RESULTS					LAB RESULTS																																																																																																																																																																																																																																																																																																																																																																																																																																																																																																																																																																																																																																																																																																																																																																																																																																																																																																																																																																																																																																																																																																																																																																																																																																																																																																																																															
		Bulk Sample	Drive Sample	SPT blows/ft (or equivalent N)	Pocket Pen (tsf)	USCS	<div><div><div><div><div></div></div><div>Shelby Tube</div></div><div><div><div></div></div><div>Standard Split Spoon</div></div><div><div><div></div></div><div>No recovery</div></div><div><div><div></div></div><div>Modified California</div></div><div><div><div></div></div><div>Water Table ATD</div></div></div></div>																																																																																																																																																																																																																																																																																																																																																																																																																																																																																																																																																																																																																																																																																																																																																																																																																																																																																																																																																																																																																																																																																																																																																																																																																																																																																																																																															
							Moisture Content (%)	Dry Density, (pcf)	Other Tests																																																																																																																																																																																																																																																																																																																																																																																																																																																																																																																																																																																																																																																																																																																																																																																																																																																																																																																																																																																																																																																																																																																																																																																																																																																																																																																																													
SUMMARY OF SUBSURFACE CONDITIONS																																																																																																																																																																																																																																																																																																																																																																																																																																																																																																																																																																																																																																																																																																																																																																																																																																																																																																																																																																																																																																																																																																																																																																																																																																																																																																																																																						

LOG OF BORING: 20-7106 ROSEMEAD BLVD.GPJ TGR GEOTECH.GDT 12/11/20

This Boring Log should be evaluated in conjunction with the complete geotechnical report. This Boring Log represents conditions observed at the specific location and date indicated, it is not warranted to be representative of subsurface conditions at other locations and times.

PLATE 3



TGR GEOTECHNICAL, INC.

Sheet **2** of **2**

Logged By: **PK**

Project Engineer: SG

Drill Type: **Hollow Stem**

Drive Wt & Drop: **140lbs / 30in**

LOG OF BORING 20-7106 ROSEMEAD BLVD.GPJ TGR GEOTECH.GDT 12/11/20

PLATE 4



TGR GEOTECHNICAL, INC.

LOG OF EXPLORATORY BORING B-3

Sheet 1 of 1

Project Number: **20-7106**

Logged By: **PK**

Project Name: **2200 Rosemead Boulevard, South El Monte, CA**







Project Engineer: **SG**

Date Drilled: **10/12/20**

Drill Type: **Hollow Stem**

Ground Elev:

Drive Wt & Drop: **140lbs / 30in**

Depth (ft)	Graphic Log	FIELD RESULTS					LAB RESULTS		
		Bulk Sample	Drive Sample	SPT blows/ft (or equivalent N)	Pocket Pen (tsf)	USCS	 Shelby Tube	 Standard Split Spoon	 No recovery
SUMMARY OF SUBSURFACE CONDITIONS					Moisture Content (%)	Dry Density, (pcf)	Other Tests		
									
						3 inch asphalt on top surface Fill: Silty sand- dark brown, medium dense, moist			
5			3	5	CL	Sandy Clay- brown to dark brown, medium stiff, moist	42	78	
						Native: Silty Sand- brown with orange oxidation, some clay, fine to medium sand, medium dense, moist			
10			12	17	SP-SC	Sand- light brown, fine to medium sand, some clay, medium dense, slightly moist	5	99	
						Bottom of Boring at 11.5 feet No caving observed No groundwater encountered Boring backfilled with bentonite and patched with concrete			

LOG OF BORING: 20-7106 ROSEMEAD BLVD.GPJ TGR GEOTECH.GDT 12/8/20

This Boring Log should be evaluated in conjunction with the complete geotechnical report. This Boring Log represents conditions observed at the specific location and date indicated, it is not warranted to be representative of subsurface conditions at other locations and times.

PLATE 5



TGR GEOTECHNICAL, INC.

LOG OF EXPLORATORY BORING B-4

Sheet 1 of 1

Project Number: **20-7106**

Logged By: **PK**

Project Name: **2200 Rosemead Boulevard, South El Monte, CA**








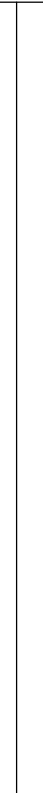

Project Engineer: **SG**

Date Drilled: **10/12/20**

Drill Type: **Hollow Stem**

Ground Elev:

Drive Wt & Drop: **140lbs / 30in**

Depth (ft)	Graphic Log	FIELD RESULTS					LAB RESULTS			
		Bulk Sample	Drive Sample	SPT blows/ft (or equivalent N)	Pocket Pen (tsf)	USCS	 Shelby Tube	 Standard Split Spoon	 No recovery	
										 Modified California
SUMMARY OF SUBSURFACE CONDITIONS					Moisture Content (%)	Dry Density, (pcf)	Other Tests			
5						SP	2 to 3 inch asphalt on top surface Fill: Silty sand- dark brown, medium dense, moist	3	107	
							Sandy Clay- brown to dark brown, medium stiff, moist			
							Native: Sand- brown with orange oxidation, fine to medium sand, medium dense, moist			
10						SP-SM	Sand- yellowish brown, some silt, fine sand, medium dense, slightly moist	8	94	
15						SP-SCsame as above	16	106	
Bottom of Boring at 16.5 feet No caving observed No groundwater encountered Boring backfilled with bentonite and patched with concrete										

LOG OF BORING: 20-7106 ROSEMEAD BLVD.GPJ TGR GEOTECH.GDT 12/8/20

This Boring Log should be evaluated in conjunction with the complete geotechnical report. This Boring Log represents conditions observed at the specific location and date indicated, it is not warranted to be representative of subsurface conditions at other locations and times.

PLATE 6



TGR GEOTECHNICAL, INC.

LOG OF EXPLORATORY BORING B-5

Sheet 1 of 1

Project Number: **20-7106**

Logged By: **PK**

Project Name: **2200 Rosemead Boulevard, South El Monte, CA**

Project Engineer: **SG**

Date Drilled: **10/12/20**

Drill Type: **Hollow Stem**

Ground Elev:

Drive Wt & Drop: **140lbs / 30in**

Depth (ft)	Graphic Log	FIELD RESULTS					LAB RESULTS		
		Bulk Sample	Drive Sample	SPT blows/ft (or equivalent N)	Pocket Pen (tsf)	USCS	Shelby Tube	Standard Split Spoon	No recovery
SUMMARY OF SUBSURFACE CONDITIONS						Moisture Content (%)	Dry Density, (pcf)	Other Tests	
5						SM	3 inch concrete on top surface		
							Fill: Silty sand- dark brown, medium dense, moist		
							Sandy Clay- brown to dark brown, medium stiff, moist		
							Native: Sandy Silt to Silty Sand- brown, fine sand, medium dense, moist		
10						SC-SM	Sand- yellowish brown, some silt, fine sand, medium dense, slightly moist		
15						SC-SMsame as above		
20						SC-SMsame as above, grayish brown, medium to coarse sand		
25						SM	Silty Sand- grayish brown, fine grained sand, some scattered fine gravels, medium dense, moist		
							Bottom of Boring at 26.5 feet No caving observed No groundwater encountered Boring backfilled with bentonite and patched with concrete		
									Corrosion

3 inch concrete on top surface

Fill: Silty sand- dark brown, medium dense, moist

Sandy Clay- brown to dark brown, medium stiff, moist

Native: Sandy Silt to Silty Sand- brown, fine sand, medium dense, moist

Sand- yellowish brown, some silt, fine sand, medium dense, slightly moist

.....same as above

.....same as above, grayish brown, medium to coarse sand

Silty Sand- grayish brown, fine grained sand, some scattered fine gravels, medium dense, moist

Bottom of Boring at 26.5 feet

No caving observed

No groundwater encountered

Boring backfilled with bentonite and patched with concrete

Corrosion

LOG OF BORING: 20-7106 ROSEMEAD BLVD.GPJ TGR GEOTECH.GDT 12/8/20

This Boring Log should be evaluated in conjunction with the complete geotechnical report. This Boring Log represents conditions observed at the specific location and date indicated, it is not warranted to be representative of subsurface conditions at other locations and times.

PLATE 7



TGR GEOTECHNICAL, INC.

LOG OF EXPLORATORY BORING B-6

Sheet 1 of 2

Project Number: **20-7106**

Logged By: **PK**

Project Name: **2200 Rosemead Boulevard, South El Monte, CA**

Project Engineer: **SG**

Date Drilled: **11/13/20**

Drill Type: **Hollow Stem**

Ground Elev:

Drive Wt & Drop: **140lbs / 30in**

Depth (ft)	Graphic Log	FIELD RESULTS					LAB RESULTS				
		Bulk Sample	Drive Sample	SPT blows/ft (or equivalent N)	Pocket Pen (tsf)	USCS	<div><div><div><div></div></div><div>Shelby Tube</div></div><div><div><div></div></div><div>Modified California</div></div><div><div><div></div></div><div>Standard Split Spoon</div></div><div><div><div></div></div><div>No recovery</div></div><div><div><div></div></div><div>Water Table ATD</div></div></div>	Moisture Content (%)	Dry Density, (pcf)	Other Tests	
											SUMMARY OF SUBSURFACE CONDITIONS
							3 inch asphalt on top surface Fill: Silty Sand- dark brown, fine sand, medium dense, moist				
							Clay- dark brown, medium stiff, moist				
5						SM	Silty Sand- brown to light brown, medium sand, pieces of bricks and a cobble upto 2.5 inch diameter, medium dense, moist	13	108		
10						ML	Sandy Silt- grayish brown, fine sand, medium stiff, moist	26	93	Consol -200= 68.3%	
15						SP	NATIVE: Silty Sand, grayish brown, medium dense, slightly moist				
						SP	Sand- grayish brown, some silt, medium to coarse sand, dense, moist	11	91	Consol -200= 19.2%	
20						SPsame as bove	26	84	-200= 21%	
25						SP	Sand- grayish brown, fine to medium sand, some sand, medium dense, moist	20		-200= 8.5%, LL= 45, PL= 37.8	

LOG OF BORING: 20-7106 ROSEMEAD BLVD.GPJ TGR GEOTECH.GDT 12/11/20

This Boring Log should be evaluated in conjunction with the complete geotechnical report. This Boring Log represents conditions observed at the specific location and date indicated, it is not warranted to be representative of subsurface conditions at other locations and times.

PLATE 8



TGR GEOTECHNICAL, INC.

LOG OF EXPLORATORY BORING B-6

Sheet 2 of 2

Project Number: **20-7106**

Logged By: **PK**

Project Name: **2200 Rosemead Boulevard, South El Monte, CA**

Project Engineer: **SG**

Date Drilled: **11/13/20**

Drill Type: **Hollow Stem**

Ground Elev:

Drive Wt & Drop: **140lbs / 30in**

Depth (ft)	Graphic Log	FIELD RESULTS					LAB RESULTS			
		Bulk Sample	Drive Sample	SPT blows/ft (or equivalent N)	Pocket Pen (tsf)	USCS				
							Moisture Content (%)	Dry Density, (pcf)	Other Tests	
<div><div><div><div><div></div><div>Shelby Tube</div></div><div><div></div><div>Modified California</div></div></div><div><div><div></div><div>Standard Split Spoon</div></div><div><div></div><div>Water Table ATD</div></div></div><div><div><div></div><div>No recovery</div></div></div></div></div>										
SUMMARY OF SUBSURFACE CONDITIONS										
		</								

LOG OF BORING: 20-7106 ROSEMEAD BLVD.GPJ TGR GEOTECH.GDT 12/11/20

This Boring Log should be evaluated in conjunction with the complete geotechnical report. This Boring Log represents conditions observed at the specific location and date indicated, it is not warranted to be representative of subsurface conditions at other locations and times.

PLATE 9



TGR GEOTECHNICAL, INC.

LOG OF EXPLORATORY BORING B-7

Sheet 1 of 2

Project Number: **20-7106**

Project Name: **2200 Rosemead Blvd, South El Monte, CA**

Date Drilled: **10/13/20**

Ground Elev:

Logged By: **PK**

Project Engineer: **SG**

Drill Type: **Hollow Stem**

Drive Wt & Drop: **140lbs / 30in**

Depth (ft)	Graphic Log	FIELD RESULTS					LAB RESULTS		
		Bulk Sample	Drive Sample	SPT blows/ft (or equivalent N)	Pocket Pen (tsf)	USCS	Moisture Content (%)	Dry Density, (pcf)	Other Tests
<div><div><div><div><div></div><div>Shelby Tube</div></div><div><div></div><div>Standard Split Spoon</div></div><div><div></div><div>No recovery</div></div></div><div><div><div></div><div>Modified California</div></div><div><div></div><div>Water Table ATD</div></div></div></div><div>SUMMARY OF SUBSURFACE CONDITIONS</div></div>									
5						CL	Dirt on top surface Fill: Silty Sand- dark brown, fine sand, medium dense, moist		
							Clay- dark brown, medium stiff, moist		
							Native: Sandy Silt- grayish brown with orange oxidation, fine grained sand, medium stiff, moist		
							22	103	-200=58.8%, LL=23%, PL=19%
10						ML	Silty Sand- grayish brown, fine to medium grained sand, medium dense, moist		
							13	100	-200=39.1%
15						SP	Sand- grayish brown, fine to medium grained sand, slightly moist, medium dense		
							3	98	-200=10.9%
20						SPsame as above, yellowish brown, fine to medium grained, medium dense, moist		
							4	103	-200=6.4%
25						SPsame as above, grayish brown		
							2		-200=5%

LOG OF BORING: 20-7107 XEBEC RUSH STREET.GPJ TGR GEOTECH.GDT 12/11/20

This Boring Log should be evaluated in conjunction with the complete geotechnical report. This Boring Log represents conditions observed at the specific location and date indicated, it is not warranted to be representative of subsurface conditions at other locations and times.

PLATE 10




TGR GEOTECHNICAL, INC.

LOG OF EXPLORATORY BORING B-7

Sheet 2 of 2

Project Number: **20-7106**
 Project Name: **2200 Rosemead Blvd, South El Monte, CA**
 Date Drilled: **10/13/20**
 Ground Elev:

Logged By: **PK**
 Project Engineer: **SG**
 Drill Type: **Hollow Stem**
 Drive Wt & Drop: **140lbs / 30in**

Depth (ft)	Graphic Log	FIELD RESULTS					LAB RESULTS					
		Bulk Sample	Drive Sample	SPT blows/ft (or equivalent N)	Pocket Pen (tsf)	USCS	<div><div><div><div><div></div></div><div>Shelby Tube</div></div><div><div><div></div><div></div></div><div>Standard Split Spoon</div></div><div><div><div></div><div></div></div><div>No recovery</div></div></div><div><div><div><div></div><div></div></div><div>Modified California</div></div><div><div><div></div><div></div></div><div>Water Table ATD</div></div></div></div>			Moisture Content (%)	Dry Density, (pcf)	Other Tests
							SUMMARY OF SUBSURFACE CONDITIONS					
						SPsame as above, yellowish brown, fine to medium sand, slightly moist, medium dense	7		-200= 21%		
35				8		CL	Sandy Clay- dark grayish brown, fine sand, medium stiff, moist	22		-200= 64.3%, LL= 29%, PL=25.8%		
40				11		CLsame as above	23		-200= 57.4%, LL= 33.5%, PL= 30%		
45				28		SP	Silty Sand- grayish brown, fine to medium sand, medium dense, moist	16		-200= 23.2%		
												
50				50		SP	GRAVELLY SAND- grayish brown, medium to coarse sand, medium to coarse gravel, wet, dense	14		-200= 5%		
							Bottom of Boring at 51.5 feet No caving observed Groundwater encountered at 48 feet Boring backfilled with bentonite					

LOG OF BORING: 20-7107 XEBEC RUSH STREET.GPJ TGR GEOTECH.GDT 12/11/20

This Boring Log should be evaluated in conjunction with the complete geotechnical report. This Boring Log represents conditions observed at the specific location and date indicated, it is not warranted to be representative of subsurface conditions at other locations and times.

PLATE 11



TGR GEOTECHNICAL, INC.

LOG OF EXPLORATORY BORING P-1

Sheet 1 of 1

Project Number: **20-7106**

Logged By: **PK**

Project Name: **2200 Rosemead Boulevard, South El Monte, CA**

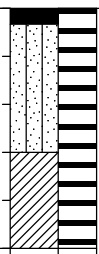
Project Engineer: **SG**

Date Drilled: **11/13/20**

Drill Type: **Hollow Stem**

Ground Elev:

Drive Wt & Drop: **140lbs / 30in**

Depth (ft)	Graphic Log	FIELD RESULTS					LAB RESULTS		
		Bulk Sample	Drive Sample	SPT blows/ft (or equivalent N)	Pocket Pen (tsf)	USCS	<div><div></div> Shelby Tube</div>	<div><div></div> Standard Split Spoon</div>	<div><div></div> No recovery</div>
							<div><div></div> Modified California</div>	<div><div></div> Water Table ATD</div>	
SUMMARY OF SUBSURFACE CONDITIONS							Moisture Content (%)	Dry Density, (pcf)	Other Tests
5		3 inch asphalt on top surface Fill: Silty sand- dark brown, medium dense, moist							-200= 78.8%
		Sandy Clay- brown to dark brown, medium stiff, moist							
		Bottom of Boring at 5 feet No Groundwater encountered No caving observed Boring backfilled with pea gravels and patched with asphalt							

LOG OF BORING: 20-7106 ROSEMEAD BLVD.GPJ TGR GEOTECH.GDT 12/11/20

This Boring Log should be evaluated in conjunction with the complete geotechnical report. This Boring Log represents conditions observed at the specific location and date indicated, it is not warranted to be representative of subsurface conditions at other locations and times.

PLATE 12



TGR GEOTECHNICAL, INC.

LOG OF EXPLORATORY BORING P-2

Sheet 1 of 1

Project Number: **20-7106**

Logged By: **PK**

Project Name: **2200 Rosemead Boulevard, South El Monte, CA**

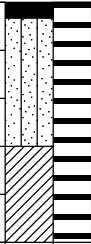
Project Engineer: **SG**

Date Drilled: **11/13/20**

Drill Type: **Hollow Stem**

Ground Elev:

Drive Wt & Drop: **140lbs / 30in**

Depth (ft)	Graphic Log	FIELD RESULTS					LAB RESULTS				
		Bulk Sample	Drive Sample	SPT blows/ft (or equivalent N)	Pocket Pen (tsf)	USCS	<div><div><div><div></div></div><div>Shelby Tube</div></div><div><div><div></div></div><div>Standard Split Spoon</div></div><div><div><div></div></div><div>No recovery</div></div><div><div><div></div></div><div>Modified California</div></div><div><div><div></div></div><div>Water Table ATD</div></div></div>	Moisture Content (%)	Dry Density, (pcf)	Other Tests	
SUMMARY OF SUBSURFACE CONDITIONS											
5		3 inch asphalt on top surface Fill: Silty sand- dark brown, medium dense, moist									-200=46%
		Sandy Clay- brown to dark brown, medium stiff, moist									
		Bottom of Boring at 5 feet No Groundwater encountered No caving observed Boring backfilled with pea gravels and patched with asphalt									

LOG OF BORING: 20-7106 ROSEMEAD BLVD.GPJ TGR GEOTECH.GDT 12/11/20

This Boring Log should be evaluated in conjunction with the complete geotechnical report. This Boring Log represents conditions observed at the specific location and date indicated, it is not warranted to be representative of subsurface conditions at other locations and times.

PLATE 13



TGR GEOTECHNICAL, INC.

Sheet 1 of 1

Logged By: **PK**
 Project Engineer: **SG**
 Drill Type: **Hollow Stem**
 Drive Wt & Drop: **140lbs / 30in**

LOG OF BORING 20-7107 XEBEC RUSH STREET.GPJ TGR GEOTECH.GDT 12/14/20

PLATE 14



TGR GEOTECHNICAL, INC.

APPENDIX C LABORATORY TEST RESULTS

APPENDIX C

Laboratory Testing Procedures and Results

Moisture and Density Determination Tests: Moisture content and dry density determinations were performed on relatively undisturbed samples obtained from the test borings. The results of these tests are presented in the boring logs. Where applicable, only moisture content was determined from "undisturbed" or disturbed samples.

Maximum Density Tests: The maximum dry density and optimum moisture content of typical materials were determined in accordance with ASTM Test Method D1557. The results of these tests are presented in the test data and in the table below:

Sample Location	Sample Description	Maximum Dry Density (pcf)	Optimum Moisture Content (%)
B-2 @ 0-5 feet	Silty Sand with Sandy Clay	122.5	12%

Direct Shear Tests: Direct shear test was performed on selected remolded and/or undisturbed sample, which was soaked for a minimum of 24 hours under a surcharge equal to the applied normal force during testing. After transfer of the sample to the shear box, and reloading the sample, pore pressures set up in the sample due to the transfer were allowed to dissipate for a period of approximately 1-hour prior to application of shearing force. The sample was tested under various normal loads, a motor-driven, strain-controlled, direct-shear testing apparatus at a strain rate of less than 0.001 to 0.5 inches per minute (depending upon the soil type). The test result is presented in the test data and below:

Sample Location	Sample Description	Friction Angle (degrees)	Apparent Cohesion (psf)
B-2 @ 0-5 feet	Remolded Shear – Silty Sand with Sandy Clay, Ultimate	31	144

Consolidation Tests (ASTM D2435): Consolidation test were performed on selected, relatively undisturbed ring samples. Samples were placed in a consolidometer and loads were applied in geometric progression. The percent consolidation for each load cycle was recorded as the ratio of the amount of vertical compression to the original 1-inch height. The consolidation pressure curves are presented in the test data.

Wash Sieve Test: Typical materials were washed over No. 200 sieve (ASTM Test Method D1140). The test results are presented below:

Sample Location	% Passing No. 200 Sieve
B-2 @ 5 feet	31.4%

B-2 @ 10 feet	6.5%
B-2 @ 15 feet	9.8%
B-2 @ 20 feet	10.0%
B-2 @ 25 feet	11.1%
B-2 @ 30 feet	16.4%
B-2 @ 45 feet	19.1%
B-6 @ 10 feet	68.3%
B-6 @ 15 feet	19.2%
B-5 @ 20 feet	21.0%
B-6 @ 25 feet	8.5%
B-6 @ 35 feet	33.2%
B-6 @ 45 feet	48.9%
B-7 @ 5 feet	58.8%
B-7 @ 10 feet	39.1%
B-7 @ 15 feet	10.9%
B-7 @ 20 feet	6.4%
B-7 @ 30 feet	21.0%
B-7 @ 35 feet	64.3%
B-7 @ 40 feet	57.4%
B-7 @ 45 feet	23.2%
P-1 @ 0-5 feet	76.0%
P-2 @ 0-5 feet	45.6%
P-3 @ 0-5 feet	60.5%

Corrosivity Test: Electrical conductivity, pH, and soluble chloride tests were conducted on representative samples and the results are presented in the test data and in the table below:

Sample Location	Sample Description	Soluble Chloride (CAL.422) ppm	Electrical Resistivity (CAL.643) (ohm-cm)	PH (CAL.747)	Potential Degree of Attack on Steel
B-5 @ 0-5 feet	Silty Sand with Sandy Clay	118	2,000	9.8	Corrosive

Soluble Sulfates: The soluble sulfate content of selected sample was determined by standard geochemical methods. The test result is presented in the table below:

Sample Location	Sample Description	Water Soluble Sulfate in Soil, (% by Weight)	Sulfate Content (ppm)	Exposure Class*
B-5 @ 0-5 feet	Silty Sand with Sandy Clay	0.0641	641	S0

* Based on the current version of ACI 318-14 Building Code, Table No. 19.3.1.1; Exposure Categories and Classes.

R-Value: The resistance "R"-Value was determined by the California Materials Method No. 301 for subgrade soils. One sample was prepared and exudation pressure and "R"-Value determined. The graphically determined "R"-Value at exudation pressure of 300 psi is summarized in the table below:

Sample Location	Sample Description	R-Value
B-1 @ 0-5 feet	Silty Sand with Sandy Clay	59

APPENDIX D
SITE SEISMIC DESIGN AND DE-AGGREGATED PARAMETERS

2200 Rosemead Boulevard, South El Monte, CA

Code Sds	1.265	Crs = 0.896	Code Ss = 1.897	Site Specific Sds = 1.115
Code Sd1	1.137	Cr1 = 0.895	Code S1 = 0.682	Site Specific SD1 = 0.958
To	0.18	Code Fa = 1	Sms = 1.897	
Ts	0.90	Code Fv = 2.5	Sm1 = 1.705	
TL	8			
Input				

FIGURE 1
Site Specific Design Response Spectra
2200 Rosemead Boulevard, South El Monte, CA

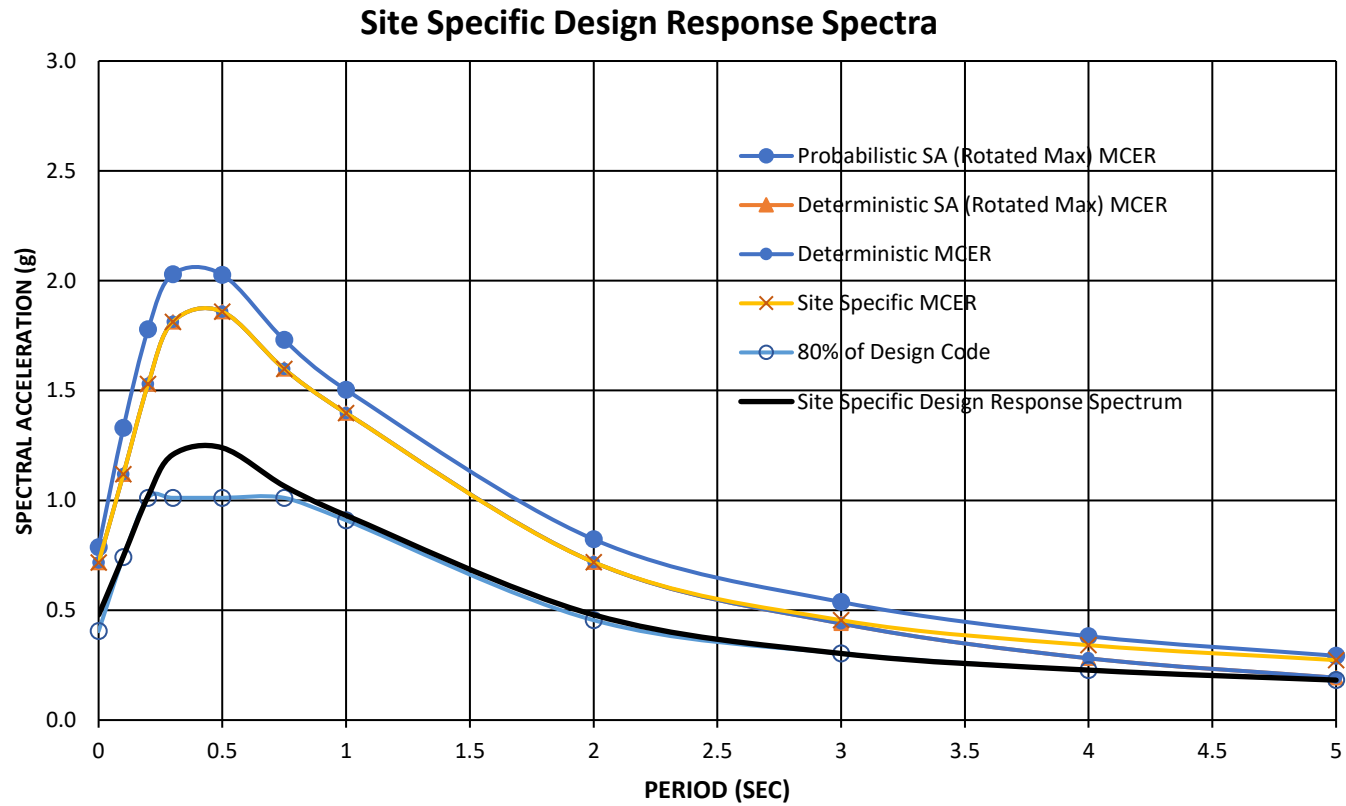


TABLE 2**Probabilistic Response Spectrum ASCE 7-16 Method 2****2200 Rosemead Boulevard, South El Monte, CA**

Period (g)	UHGM (g)	RTGM (g)	Max Dir Scale factor	Max Dir RTGM (g)
0	0.842	0.799	1.1	0.879
0.1	1.396	1.349	1.1	1.484
0.2	1.854	1.805	1.1	1.986
0.3	2.143	2.014	1.125	2.266
0.5	2.098	1.926	1.175	2.263
0.75	1.713	1.562	1.2375	1.933
1	1.442	1.292	1.3	1.680
2	0.759	0.681	1.35	0.919
3	0.478	0.429	1.4	0.601
4	0.328	0.294	1.45	0.426
5	0.243	0.218	1.5	0.327

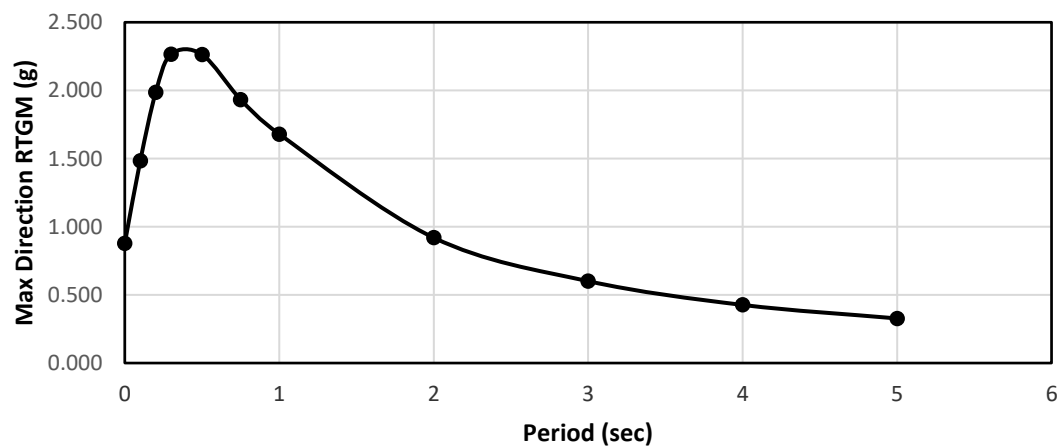
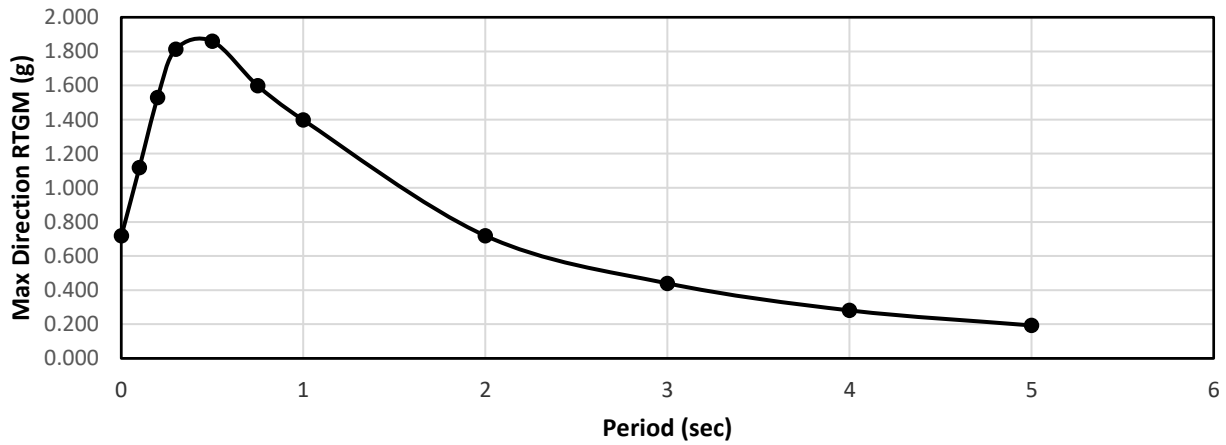
Probabilistic Response Spectra per ASCE 7-16

TABLE 3
Deterministic Response Spectrum ASCE 7-16
2200 Rosemead Boulevard, South El Monte, CA

Period (g)	Mean Spectra (g)	Sigma (g)	84th-Percentile Spectral Acceleration (g)	Max Dir Scale factor	Max Dir Deterministic SA (g)
0.001	0.391	0.512	0.652	1.1	0.718
0.1	0.592	0.541	1.017	1.1	1.119
0.2	0.833	0.513	1.390	1.1	1.529
0.3	0.938	0.541	1.612	1.125	1.813
0.5	0.866	0.603	1.582	1.175	1.859
0.75	0.675	0.649	1.291	1.2375	1.598
1	0.546	0.678	1.075	1.3	1.397
2	0.262	0.708	0.532	1.35	0.719
3	0.154	0.713	0.314	1.4	0.440
4	0.096	0.703	0.194	1.45	0.281
5	0.064	0.705	0.129	1.5	0.193

Deterministic Response Spectra per ASCE 7-16





2200 Rosemead Blvd, South El Monte, CA 91733, USA

Latitude, Longitude: 34.0536765, -118.0636838



Date	11/11/2020, 8:37:25 AM
Design Code Reference Document	ASCE7-16
Risk Category	III
Site Class	D - Stiff Soil

Type	Value	Description
S_S	1.897	MCE_R ground motion. (for 0.2 second period)
S_1	0.682	MCE_R ground motion. (for 1.0s period)
S_{MS}	1.897	Site-modified spectral acceleration value
S_{M1}	null -See Section 11.4.8	Site-modified spectral acceleration value
S_{DS}	1.265	Numeric seismic design value at 0.2 second SA
S_{D1}	null -See Section 11.4.8	Numeric seismic design value at 1.0 second SA

Type	Value	Description
SDC	null -See Section 11.4.8	Seismic design category
F_a	1	Site amplification factor at 0.2 second
F_v	null -See Section 11.4.8	Site amplification factor at 1.0 second
PGA	0.817	MCE_G peak ground acceleration
F_{PGA}	1.1	Site amplification factor at PGA
PGA_M	0.899	Site modified peak ground acceleration
T_L	8	Long-period transition period in seconds
S_{sRT}	1.897	Probabilistic risk-targeted ground motion. (0.2 second)
S_{sUH}	2.118	Factored uniform-hazard (2% probability of exceedance in 50 years) spectral acceleration
S_{sD}	2.304	Factored deterministic acceleration value. (0.2 second)
S_{1RT}	0.682	Probabilistic risk-targeted ground motion. (1.0 second)
S_{1UH}	0.762	Factored uniform-hazard (2% probability of exceedance in 50 years) spectral acceleration.
S_{1D}	0.732	Factored deterministic acceleration value. (1.0 second)
$PGAd$	0.922	Factored deterministic acceleration value. (Peak Ground Acceleration)
C_{RS}	0.896	Mapped value of the risk coefficient at short periods
C_{R1}	0.895	Mapped value of the risk coefficient at a period of 1 s

DISCLAIMER

While the information presented on this website is believed to be correct, SEAOC / OSHPD and its sponsors and contributors assume no responsibility or liability for its accuracy. The material presented in this web application should not be used or relied upon for any specific application without competent examination and verification of its accuracy, suitability and applicability by engineers or other licensed professionals. SEAOC / OSHPD do not intend that the use of this information replace the sound judgment of such competent professionals, having experience and knowledge in the field of practice, nor to substitute for the standard of care required of such professionals in interpreting and applying the results of the seismic data provided by this website. Users of the information from this website assume all liability arising from such use. Use of the output of this website does not imply approval by the governing building code bodies responsible for building code approval and interpretation for the building site described by latitude/longitude location in the search results of this website.

Unified Hazard Tool



Please do not use this tool to obtain ground motion parameter values for the design code reference documents covered by the [U.S. Seismic Design Maps web tools](#) (e.g., the International Building Code and the ASCE 7 or 41 Standard). The values returned by the two applications are not identical.

^ Input

Edition

Dynamic: Continuous U.S. 2014 (u...

Spectral Period

Peak Ground Acceleration

Latitude

Decimal degrees

34.054

Time Horizon

Return period in years

2475

Longitude

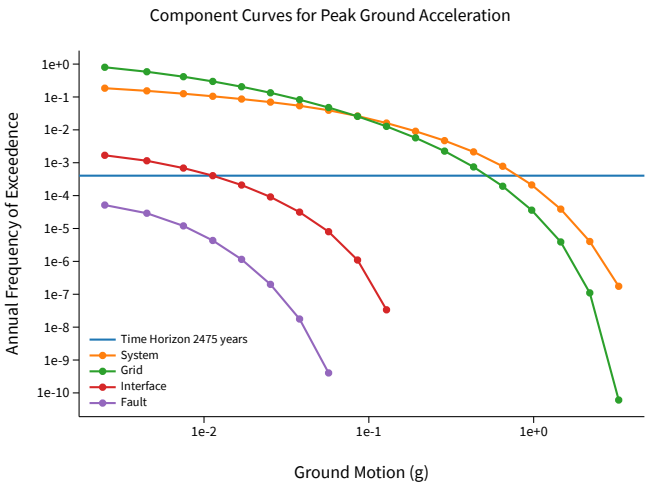
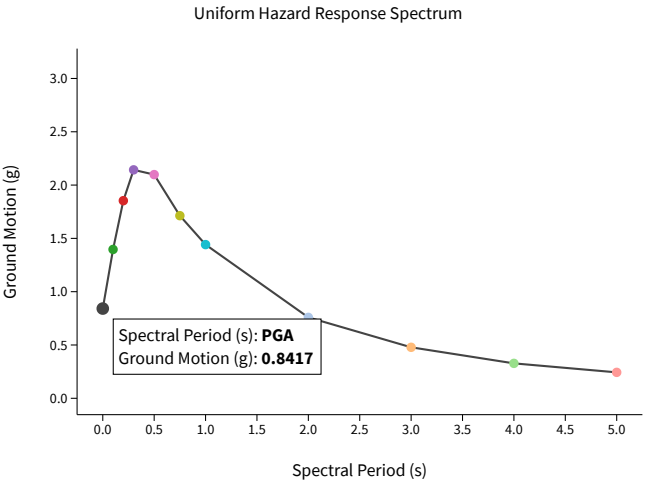
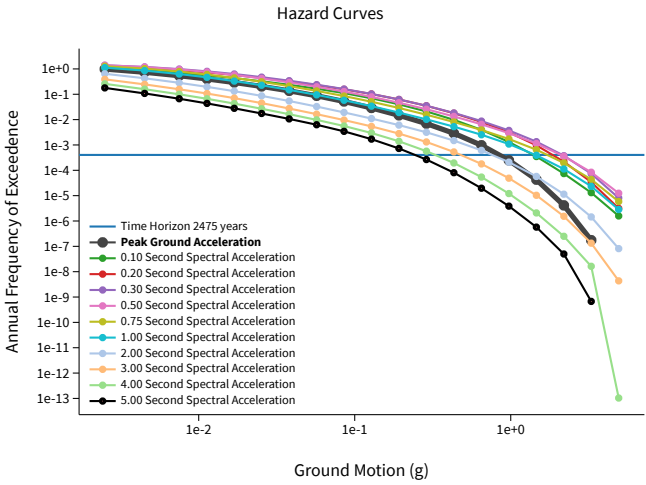
Decimal degrees, negative values for western longitudes

-118.063

Site Class

259 m/s (Site class D)

^ Hazard Curve

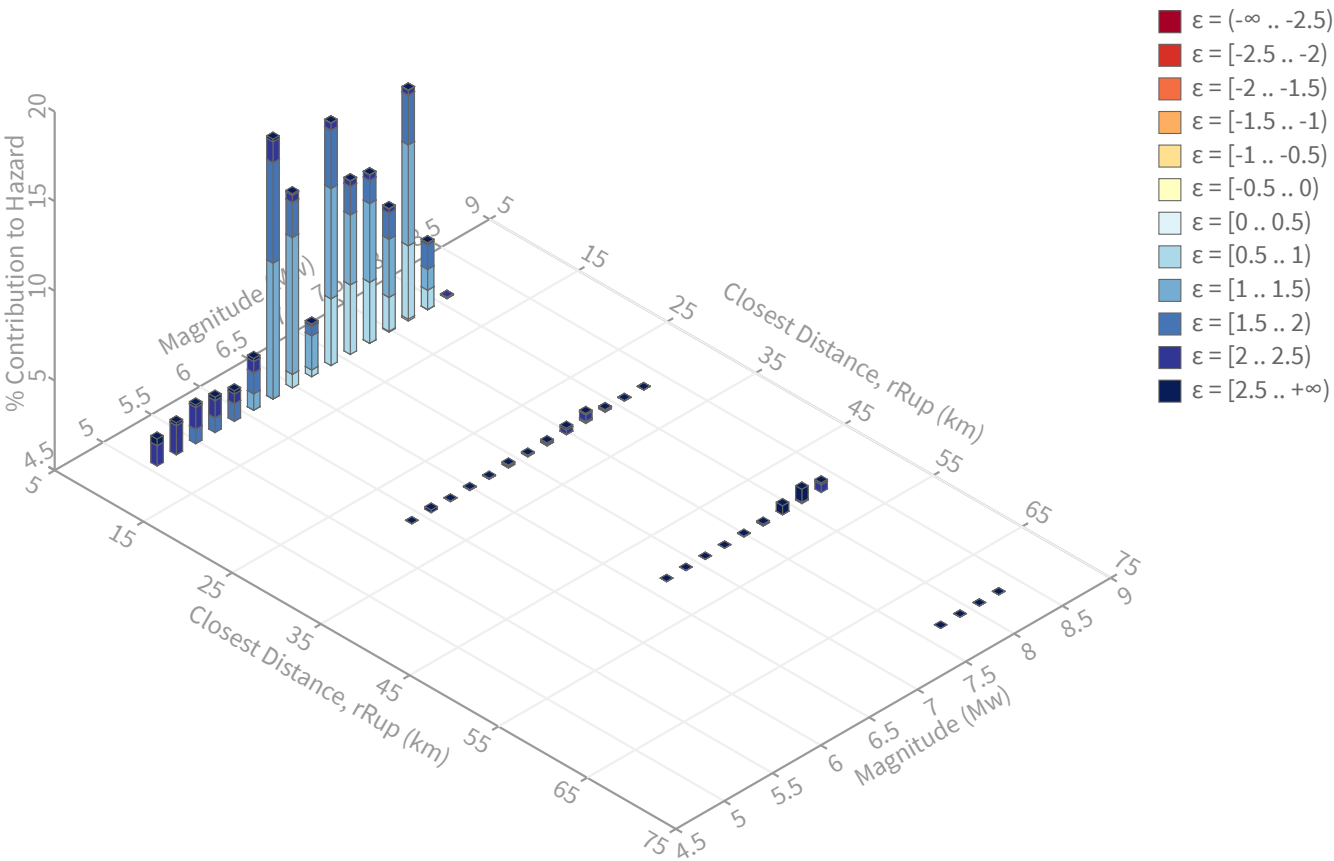


[View Raw Data](#)

^ Deaggregation

Component

Total



Summary statistics for, Deaggregation: Total

Deaggregation targets

Return period: 2475 yrs
Exceedance rate: 0.0004040404 yr⁻¹
PGA ground motion: 0.84165262 g

Recovered targets

Return period: 2939.5193 yrs
Exceedance rate: 0.00034019168 yr⁻¹

Totals

Binned: 100 %
Residual: 0 %
Trace: 0.08 %

Mean (over all sources)

m: 6.89
r: 10.28 km
ε₀: 1.45 σ

Mode (largest m-r bin)

m: 6.3
r: 6.86 km
ε₀: 1.54 σ
Contribution: 14.49 %

Mode (largest m-r-ε₀ bin)

m: 6.52
r: 6.92 km
ε₀: 1.31 σ
Contribution: 7.63 %

Discretization

r: min = 0.0, max = 1000.0, Δ = 20.0 km
m: min = 4.4, max = 9.4, Δ = 0.2
ε: min = -3.0, max = 3.0, Δ = 0.5 σ

Epsilon keys

- ε0:** [-∞ .. -2.5)
- ε1:** [-2.5 .. -2.0)
- ε2:** [-2.0 .. -1.5)
- ε3:** [-1.5 .. -1.0)
- ε4:** [-1.0 .. -0.5)
- ε5:** [-0.5 .. 0.0)
- ε6:** [0.0 .. 0.5)
- ε7:** [0.5 .. 1.0)
- ε8:** [1.0 .. 1.5)
- ε9:** [1.5 .. 2.0)
- ε10:** [2.0 .. 2.5)
- ε11:** [2.5 .. +∞]

Deaggregation Contributors

Source Set	Source	Type	r	m	ϵ_0	lon	lat	az	%
UC33brAvg_FM31		System							44.04
	Elysian Park (Upper) [0]		5.83	6.48	1.41	118.097°W	34.077°N	309.42	11.20
	Whittier alt 1 [7]		6.46	6.71	1.36	118.046°W	33.999°N	165.72	7.38
	Puente Hills [2]		9.90	7.30	0.94	118.093°W	33.959°N	194.52	7.21
	Raymond [1]		9.00	7.22	1.54	118.083°W	34.132°N	347.79	4.81
	Compton [1]		17.20	7.26	1.37	118.247°W	33.801°N	211.18	2.87
	Puente Hills [3]		10.61	6.81	1.28	118.143°W	33.972°N	219.04	2.00
	Sierra Madre [4]		14.62	7.69	1.70	118.061°W	34.185°N	0.56	1.86
	Compton [2]		17.48	7.53	1.44	118.286°W	33.817°N	218.01	1.29
	Puente Hills [1]		10.95	7.18	1.30	118.052°W	33.949°N	174.89	1.01
UC33brAvg_FM32		System							41.06
	Elysian Park (Upper) [0]		5.83	7.06	1.17	118.097°W	34.077°N	309.42	9.98
	Whittier alt 2 [6]		6.55	7.03	1.17	118.046°W	33.998°N	166.13	5.64
	Puente Hills (Santa Fe Springs) [0]		9.39	6.95	1.02	118.023°W	33.950°N	162.41	5.51
	Raymond [1]		9.00	7.21	1.53	118.083°W	34.132°N	347.79	5.06
	Puente Hills (Coyote Hills) [1]		10.47	7.25	1.02	118.044°W	33.915°N	173.68	3.14
	Compton [1]		17.20	7.32	1.35	118.247°W	33.801°N	211.18	3.06
	Puente Hills (LA) [0]		7.15	7.16	0.91	118.116°W	33.990°N	214.84	2.28
	Sierra Madre [4]		14.62	7.72	1.70	118.061°W	34.185°N	0.56	1.77
	Compton [2]		17.48	7.50	1.45	118.286°W	33.817°N	218.01	1.10
UC33brAvg_FM32 (opt)		Grid							7.68
	PointSourceFinite: -118.063, 34.112		7.99	5.73	1.90	118.063°W	34.112°N	0.00	2.08
	PointSourceFinite: -118.063, 34.112		7.99	5.73	1.90	118.063°W	34.112°N	0.00	2.08
UC33brAvg_FM31 (opt)		Grid							7.22
	PointSourceFinite: -118.063, 34.112		8.07	5.69	1.92	118.063°W	34.112°N	0.00	1.96
	PointSourceFinite: -118.063, 34.112		8.07	5.69	1.92	118.063°W	34.112°N	0.00	1.96


APPENDIX E LIQUEFACTION ANALYSIS

LIQUEFACTION ANALYSIS

2200 Rosemead Boulevard

Hole No.=B-2 Water Depth=5 ft

Magnitude=6.89
Acceleration=0.89g



LIQUEFACTION ANALYSIS SUMMARY

Copyright by CivilTech Software
www.civiltech.com

Font: Courier New, Regular, Size 8 is recommended for this report.
Licensed to , 12/11/2020 2:41:18 PM

Input File Name: P:\2020 Projects\20-7106 XBC, 2200 Rosemead Blvd., South El
Monte\Liquify2\B-2.liq
Title: 2200 Rosemead Boulevard
Subtitle: PN: 20-7106

Surface Elev.=
Hole No.=B-2
Depth of Hole= 51.50 ft
Water Table during Earthquake= 5.00 ft
Water Table during In-Situ Testing= 48.00 ft
Max. Acceleration= 0.89 g
Earthquake Magnitude= 6.89

Input Data:

Surface Elev.=
Hole No.=B-2
Depth of Hole=51.50 ft
Water Table during Earthquake= 5.00 ft
Water Table during In-Situ Testing= 48.00 ft
Max. Acceleration=0.89 g
Earthquake Magnitude=6.89
No-Liquefiable Soils: Based on Analysis

1. SPT or BPT Calculation.
 2. Settlement Analysis Method: Tokimatsu/Seed
 3. Fines Correction for Liquefaction: Stark/Olson et al.*
 4. Fine Correction for Settlement: During Liquefaction*
 5. Settlement Calculation in: All zones*
 6. Hammer Energy Ratio, Ce = 1.25
 7. Borehole Diameter, Cb= 1.15
 8. Sampling Method, Cs= 1.2
 9. User request factor of safety (apply to CSR) , User= 1.3
Plot one CSR curve (fs1=User)
 10. Use Curve Smoothing: Yes*
- * Recommended Options

In-Situ Test Data:

Depth ft	SPT	gamma pcf	Fines %
5.00	8.00	120.00	31.40
10.00	26.00	120.00	6.50
15.00	16.00	120.00	9.80
20.00	34.00	120.00	10.00
25.00	19.00	120.00	11.10
30.00	16.00	120.00	16.40
35.00	35.00	120.00	5.00
40.00	40.00	120.00	5.00
45.00	39.00	120.00	19.10
50.00	47.00	120.00	5.00

Output Results:

Settlement of Saturated Sands=1.44 in.

Settlement of Unsaturated Sands=0.00 in.

Total Settlement of Saturated and Unsaturated Sands=1.44 in.

Differential Settlement=0.721 to 0.951 in.

Depth ft	CRRm	CSRfs	F.S.	S_sat. in.	S_dry in.	S_all in.
5.00	0.33	0.74	0.44*	1.44	0.00	1.44
5.05	0.34	0.75	0.45*	1.43	0.00	1.43
5.10	0.34	0.75	0.46*	1.43	0.00	1.43
5.15	0.35	0.75	0.46*	1.42	0.00	1.42
5.20	0.36	0.76	0.47*	1.41	0.00	1.41
5.25	0.36	0.76	0.48*	1.40	0.00	1.40
5.30	0.37	0.77	0.49*	1.40	0.00	1.40
5.35	0.38	0.77	0.49*	1.39	0.00	1.39
5.40	0.39	0.77	0.50*	1.38	0.00	1.38
5.45	0.40	0.78	0.51*	1.38	0.00	1.38
5.50	0.40	0.78	0.52*	1.37	0.00	1.37
5.55	0.41	0.78	0.53*	1.37	0.00	1.37
5.60	0.42	0.79	0.54*	1.36	0.00	1.36
5.65	0.44	0.79	0.55*	1.35	0.00	1.35
5.70	0.45	0.79	0.57*	1.35	0.00	1.35
5.75	0.46	0.80	0.58*	1.34	0.00	1.34
5.80	0.48	0.80	0.60*	1.34	0.00	1.34
5.85	0.51	0.80	0.64*	1.33	0.00	1.33
5.90	0.56	0.81	0.70*	1.33	0.00	1.33
5.95	0.62	0.81	0.77*	1.32	0.00	1.32
6.00	0.62	0.81	0.76*	1.32	0.00	1.32
6.05	0.62	0.81	0.76*	1.31	0.00	1.31
6.10	0.62	0.82	0.76*	1.31	0.00	1.31
6.15	0.62	0.82	0.76*	1.31	0.00	1.31
6.20	0.62	0.82	0.75*	1.30	0.00	1.30
6.25	0.62	0.83	0.75*	1.30	0.00	1.30

6.30	0.62	0.83	0.75*	1.30	0.00	1.30
6.35	0.62	0.83	0.75*	1.29	0.00	1.29
6.40	0.62	0.84	0.74*	1.29	0.00	1.29
6.45	0.62	0.84	0.74*	1.29	0.00	1.29
6.50	0.62	0.84	0.74*	1.29	0.00	1.29
6.55	0.62	0.84	0.74*	1.29	0.00	1.29
6.60	0.62	0.85	0.73*	1.28	0.00	1.28
6.65	0.62	0.85	0.73*	1.28	0.00	1.28
6.70	0.62	0.85	0.73*	1.28	0.00	1.28
6.75	0.62	0.86	0.73*	1.28	0.00	1.28
6.80	0.62	0.86	0.72*	1.28	0.00	1.28
6.85	0.62	0.86	0.72*	1.28	0.00	1.28
6.90	0.62	0.86	0.72*	1.28	0.00	1.28
6.95	0.62	0.87	0.72*	1.28	0.00	1.28
7.00	0.62	0.87	0.71*	1.28	0.00	1.28
7.05	0.62	0.87	0.71*	1.28	0.00	1.28
7.10	0.62	0.87	0.71*	1.27	0.00	1.27
7.15	0.62	0.88	0.71*	1.27	0.00	1.27
7.20	0.62	0.88	0.71*	1.27	0.00	1.27
7.25	0.62	0.88	0.70*	1.27	0.00	1.27
7.30	0.62	0.88	0.70*	1.27	0.00	1.27
7.35	0.62	0.89	0.70*	1.27	0.00	1.27
7.40	0.62	0.89	0.70*	1.27	0.00	1.27
7.45	0.62	0.89	0.70*	1.27	0.00	1.27
7.50	0.62	0.89	0.69*	1.27	0.00	1.27
7.55	0.62	0.90	0.69*	1.27	0.00	1.27
7.60	0.62	0.90	0.69*	1.27	0.00	1.27
7.65	0.62	0.90	0.69*	1.27	0.00	1.27
7.70	0.62	0.90	0.69*	1.27	0.00	1.27
7.75	0.62	0.91	0.69*	1.27	0.00	1.27
7.80	0.62	0.91	0.68*	1.27	0.00	1.27
7.85	0.62	0.91	0.68*	1.27	0.00	1.27
7.90	0.62	0.91	0.68*	1.27	0.00	1.27
7.95	0.62	0.91	0.68*	1.27	0.00	1.27
8.00	0.62	0.92	0.68*	1.27	0.00	1.27
8.05	0.62	0.92	0.68*	1.27	0.00	1.27
8.10	0.62	0.92	0.67*	1.27	0.00	1.27
8.15	0.62	0.92	0.67*	1.27	0.00	1.27
8.20	0.62	0.93	0.67*	1.27	0.00	1.27
8.25	0.62	0.93	0.67*	1.27	0.00	1.27
8.30	0.62	0.93	0.67*	1.27	0.00	1.27
8.35	0.62	0.93	0.67*	1.27	0.00	1.27
8.40	0.62	0.93	0.67*	1.27	0.00	1.27
8.45	0.62	0.94	0.66*	1.27	0.00	1.27
8.50	0.62	0.94	0.66*	1.27	0.00	1.27
8.55	0.62	0.94	0.66*	1.27	0.00	1.27
8.60	0.62	0.94	0.66*	1.27	0.00	1.27
8.65	0.62	0.94	0.66*	1.27	0.00	1.27
8.70	0.62	0.95	0.66*	1.27	0.00	1.27
8.75	0.62	0.95	0.66*	1.27	0.00	1.27

8.80	0.62	0.95	0.65*	1.27	0.00	1.27
8.85	0.62	0.95	0.65*	1.27	0.00	1.27
8.90	0.62	0.95	0.65*	1.27	0.00	1.27
8.95	0.62	0.96	0.65*	1.27	0.00	1.27
9.00	0.62	0.96	0.65*	1.27	0.00	1.27
9.05	0.62	0.96	0.65*	1.27	0.00	1.27
9.10	0.62	0.96	0.65*	1.27	0.00	1.27
9.15	0.62	0.96	0.64*	1.27	0.00	1.27
9.20	0.62	0.97	0.64*	1.27	0.00	1.27
9.25	0.62	0.97	0.64*	1.27	0.00	1.27
9.30	0.62	0.97	0.64*	1.27	0.00	1.27
9.35	0.62	0.97	0.64*	1.27	0.00	1.27
9.40	0.62	0.97	0.64*	1.27	0.00	1.27
9.45	0.62	0.97	0.64*	1.27	0.00	1.27
9.50	0.62	0.98	0.64*	1.27	0.00	1.27
9.55	0.62	0.98	0.64*	1.27	0.00	1.27
9.60	0.62	0.98	0.63*	1.27	0.00	1.27
9.65	0.62	0.98	0.63*	1.27	0.00	1.27
9.70	0.62	0.98	0.63*	1.27	0.00	1.27
9.75	0.62	0.98	0.63*	1.27	0.00	1.27
9.80	0.62	0.99	0.63*	1.27	0.00	1.27
9.85	0.62	0.99	0.63*	1.27	0.00	1.27
9.90	0.62	0.99	0.63*	1.27	0.00	1.27
9.95	0.62	0.99	0.63*	1.27	0.00	1.27
10.00	0.62	0.99	0.63*	1.27	0.00	1.27
10.05	0.62	0.99	0.62*	1.27	0.00	1.27
10.10	0.62	1.00	0.62*	1.27	0.00	1.27
10.15	0.62	1.00	0.62*	1.27	0.00	1.27
10.20	0.62	1.00	0.62*	1.27	0.00	1.27
10.25	0.62	1.00	0.62*	1.27	0.00	1.27
10.30	0.62	1.00	0.62*	1.27	0.00	1.27
10.35	0.62	1.00	0.62*	1.27	0.00	1.27
10.40	0.62	1.01	0.62*	1.27	0.00	1.27
10.45	0.62	1.01	0.62*	1.27	0.00	1.27
10.50	0.62	1.01	0.62*	1.27	0.00	1.27
10.55	0.62	1.01	0.62*	1.27	0.00	1.27
10.60	0.62	1.01	0.61*	1.27	0.00	1.27
10.65	0.62	1.01	0.61*	1.27	0.00	1.27
10.70	0.62	1.01	0.61*	1.27	0.00	1.27
10.75	0.62	1.02	0.61*	1.27	0.00	1.27
10.80	0.62	1.02	0.61*	1.27	0.00	1.27
10.85	0.62	1.02	0.61*	1.27	0.00	1.27
10.90	0.62	1.02	0.61*	1.27	0.00	1.27
10.95	0.62	1.02	0.61*	1.27	0.00	1.27
11.00	0.62	1.02	0.61*	1.27	0.00	1.27
11.05	0.62	1.02	0.61*	1.27	0.00	1.27
11.10	0.62	1.03	0.61*	1.27	0.00	1.27
11.15	0.62	1.03	0.60*	1.27	0.00	1.27
11.20	0.62	1.03	0.60*	1.27	0.00	1.27
11.25	0.62	1.03	0.60*	1.27	0.00	1.27

11.30	0.62	1.03	0.60*	1.27	0.00	1.27
11.35	0.62	1.03	0.60*	1.27	0.00	1.27
11.40	0.62	1.03	0.60*	1.27	0.00	1.27
11.45	0.62	1.04	0.60*	1.27	0.00	1.27
11.50	0.62	1.04	0.60*	1.27	0.00	1.27
11.55	0.62	1.04	0.60*	1.27	0.00	1.27
11.60	0.62	1.04	0.60*	1.27	0.00	1.27
11.65	0.62	1.04	0.60*	1.27	0.00	1.27
11.70	0.62	1.04	0.60*	1.27	0.00	1.27
11.75	0.62	1.04	0.60*	1.27	0.00	1.27
11.80	0.62	1.04	0.59*	1.27	0.00	1.27
11.85	0.62	1.05	0.59*	1.27	0.00	1.27
11.90	0.62	1.05	0.59*	1.27	0.00	1.27
11.95	0.62	1.05	0.59*	1.27	0.00	1.27
12.00	0.62	1.05	0.59*	1.27	0.00	1.27
12.05	0.62	1.05	0.59*	1.27	0.00	1.27
12.10	0.62	1.05	0.59*	1.27	0.00	1.27
12.15	0.62	1.05	0.59*	1.27	0.00	1.27
12.20	0.62	1.05	0.59*	1.27	0.00	1.27
12.25	0.62	1.06	0.59*	1.27	0.00	1.27
12.30	0.62	1.06	0.59*	1.27	0.00	1.27
12.35	0.62	1.06	0.59*	1.27	0.00	1.27
12.40	0.62	1.06	0.59*	1.27	0.00	1.27
12.45	0.62	1.06	0.59*	1.27	0.00	1.27
12.50	0.62	1.06	0.59*	1.27	0.00	1.27
12.55	0.62	1.06	0.58*	1.27	0.00	1.27
12.60	0.62	1.06	0.58*	1.27	0.00	1.27
12.65	0.62	1.06	0.58*	1.27	0.00	1.27
12.70	0.62	1.07	0.58*	1.27	0.00	1.27
12.75	0.62	1.07	0.58*	1.27	0.00	1.27
12.80	0.62	1.07	0.58*	1.27	0.00	1.27
12.85	0.62	1.07	0.58*	1.27	0.00	1.27
12.90	0.62	1.07	0.58*	1.27	0.00	1.27
12.95	0.62	1.07	0.58*	1.27	0.00	1.27
13.00	0.62	1.07	0.58*	1.27	0.00	1.27
13.05	0.62	1.07	0.58*	1.27	0.00	1.27
13.10	0.62	1.07	0.58*	1.26	0.00	1.26
13.15	0.62	1.08	0.58*	1.26	0.00	1.26
13.20	0.62	1.08	0.58*	1.26	0.00	1.26
13.25	0.62	1.08	0.58*	1.26	0.00	1.26
13.30	0.62	1.08	0.58*	1.26	0.00	1.26
13.35	0.62	1.08	0.58*	1.26	0.00	1.26
13.40	0.62	1.08	0.57*	1.26	0.00	1.26
13.45	0.62	1.08	0.57*	1.26	0.00	1.26
13.50	0.62	1.08	0.57*	1.25	0.00	1.25
13.55	0.62	1.08	0.57*	1.25	0.00	1.25
13.60	0.62	1.08	0.57*	1.25	0.00	1.25
13.65	0.62	1.09	0.57*	1.25	0.00	1.25
13.70	0.62	1.09	0.57*	1.24	0.00	1.24
13.75	0.62	1.09	0.57*	1.24	0.00	1.24

13.80	0.62	1.09	0.57*	1.24	0.00	1.24
13.85	0.62	1.09	0.57*	1.23	0.00	1.23
13.90	0.62	1.09	0.57*	1.23	0.00	1.23
13.95	0.62	1.09	0.57*	1.23	0.00	1.23
14.00	0.62	1.09	0.57*	1.22	0.00	1.22
14.05	0.62	1.09	0.57*	1.22	0.00	1.22
14.10	0.62	1.09	0.57*	1.22	0.00	1.22
14.15	0.57	1.10	0.52*	1.21	0.00	1.21
14.20	0.53	1.10	0.48*	1.21	0.00	1.21
14.25	0.50	1.10	0.46*	1.20	0.00	1.20
14.30	0.49	1.10	0.44*	1.20	0.00	1.20
14.35	0.47	1.10	0.43*	1.19	0.00	1.19
14.40	0.46	1.10	0.42*	1.19	0.00	1.19
14.45	0.45	1.10	0.41*	1.18	0.00	1.18
14.50	0.45	1.10	0.40*	1.18	0.00	1.18
14.55	0.44	1.10	0.40*	1.17	0.00	1.17
14.60	0.43	1.10	0.39*	1.16	0.00	1.16
14.65	0.42	1.10	0.38*	1.16	0.00	1.16
14.70	0.42	1.11	0.38*	1.15	0.00	1.15
14.75	0.41	1.11	0.37*	1.15	0.00	1.15
14.80	0.62	1.11	0.56*	1.14	0.00	1.14
14.85	0.62	1.11	0.56*	1.14	0.00	1.14
14.90	0.58	1.11	0.52*	1.13	0.00	1.13
14.95	0.53	1.11	0.48*	1.13	0.00	1.13
15.00	0.50	1.11	0.45*	1.12	0.00	1.12
15.05	0.54	1.11	0.48*	1.12	0.00	1.12
15.10	0.62	1.11	0.56*	1.11	0.00	1.11
15.15	0.62	1.11	0.56*	1.11	0.00	1.11
15.20	0.62	1.11	0.56*	1.10	0.00	1.10
15.25	0.62	1.12	0.56*	1.10	0.00	1.10
15.30	0.62	1.12	0.56*	1.10	0.00	1.10
15.35	0.62	1.12	0.56*	1.09	0.00	1.09
15.40	0.62	1.12	0.56*	1.09	0.00	1.09
15.45	0.62	1.12	0.56*	1.09	0.00	1.09
15.50	0.62	1.12	0.55*	1.08	0.00	1.08
15.55	0.62	1.12	0.55*	1.08	0.00	1.08
15.60	0.62	1.12	0.55*	1.08	0.00	1.08
15.65	0.62	1.12	0.55*	1.08	0.00	1.08
15.70	0.62	1.12	0.55*	1.08	0.00	1.08
15.75	0.62	1.12	0.55*	1.07	0.00	1.07
15.80	0.62	1.12	0.55*	1.07	0.00	1.07
15.85	0.62	1.12	0.55*	1.07	0.00	1.07
15.90	0.62	1.13	0.55*	1.07	0.00	1.07
15.95	0.62	1.13	0.55*	1.07	0.00	1.07
16.00	0.62	1.13	0.55*	1.07	0.00	1.07
16.05	0.62	1.13	0.55*	1.07	0.00	1.07
16.10	0.62	1.13	0.55*	1.07	0.00	1.07
16.15	0.62	1.13	0.55*	1.07	0.00	1.07
16.20	0.62	1.13	0.55*	1.07	0.00	1.07
16.25	0.62	1.13	0.55*	1.06	0.00	1.06

16.30	0.62	1.13	0.55*	1.06	0.00	1.06
16.35	0.62	1.13	0.55*	1.06	0.00	1.06
16.40	0.62	1.13	0.55*	1.06	0.00	1.06
16.45	0.62	1.13	0.55*	1.06	0.00	1.06
16.50	0.62	1.13	0.55*	1.06	0.00	1.06
16.55	0.62	1.13	0.55*	1.06	0.00	1.06
16.60	0.62	1.14	0.55*	1.06	0.00	1.06
16.65	0.62	1.14	0.55*	1.06	0.00	1.06
16.70	0.62	1.14	0.55*	1.06	0.00	1.06
16.75	0.62	1.14	0.55*	1.06	0.00	1.06
16.80	0.62	1.14	0.55*	1.06	0.00	1.06
16.85	0.62	1.14	0.55*	1.06	0.00	1.06
16.90	0.62	1.14	0.54*	1.06	0.00	1.06
16.95	0.62	1.14	0.54*	1.06	0.00	1.06
17.00	0.62	1.14	0.54*	1.06	0.00	1.06
17.05	0.62	1.14	0.54*	1.06	0.00	1.06
17.10	0.62	1.14	0.54*	1.06	0.00	1.06
17.15	0.62	1.14	0.54*	1.06	0.00	1.06
17.20	0.62	1.14	0.54*	1.06	0.00	1.06
17.25	0.62	1.14	0.54*	1.06	0.00	1.06
17.30	0.62	1.15	0.54*	1.06	0.00	1.06
17.35	0.62	1.15	0.54*	1.06	0.00	1.06
17.40	0.62	1.15	0.54*	1.06	0.00	1.06
17.45	0.62	1.15	0.54*	1.06	0.00	1.06
17.50	0.62	1.15	0.54*	1.06	0.00	1.06
17.55	0.62	1.15	0.54*	1.06	0.00	1.06
17.60	0.62	1.15	0.54*	1.06	0.00	1.06
17.65	0.62	1.15	0.54*	1.06	0.00	1.06
17.70	0.62	1.15	0.54*	1.06	0.00	1.06
17.75	0.62	1.15	0.54*	1.06	0.00	1.06
17.80	0.62	1.15	0.54*	1.06	0.00	1.06
17.85	0.62	1.15	0.54*	1.06	0.00	1.06
17.90	0.62	1.15	0.54*	1.06	0.00	1.06
17.95	0.62	1.15	0.54*	1.06	0.00	1.06
18.00	0.62	1.15	0.54*	1.06	0.00	1.06
18.05	0.62	1.15	0.54*	1.06	0.00	1.06
18.10	0.62	1.15	0.54*	1.06	0.00	1.06
18.15	0.62	1.16	0.54*	1.06	0.00	1.06
18.20	0.62	1.16	0.54*	1.06	0.00	1.06
18.25	0.62	1.16	0.54*	1.06	0.00	1.06
18.30	0.62	1.16	0.54*	1.06	0.00	1.06
18.35	0.62	1.16	0.54*	1.06	0.00	1.06
18.40	0.62	1.16	0.54*	1.06	0.00	1.06
18.45	0.62	1.16	0.54*	1.06	0.00	1.06
18.50	0.62	1.16	0.54*	1.06	0.00	1.06
18.55	0.62	1.16	0.54*	1.06	0.00	1.06
18.60	0.62	1.16	0.54*	1.06	0.00	1.06
18.65	0.62	1.16	0.53*	1.06	0.00	1.06
18.70	0.62	1.16	0.53*	1.06	0.00	1.06
18.75	0.62	1.16	0.53*	1.06	0.00	1.06

18.80	0.62	1.16	0.53*	1.06	0.00	1.06
18.85	0.62	1.16	0.53*	1.06	0.00	1.06
18.90	0.62	1.16	0.53*	1.06	0.00	1.06
18.95	0.62	1.16	0.53*	1.06	0.00	1.06
19.00	0.62	1.17	0.53*	1.06	0.00	1.06
19.05	0.62	1.17	0.53*	1.06	0.00	1.06
19.10	0.62	1.17	0.53*	1.06	0.00	1.06
19.15	0.62	1.17	0.53*	1.06	0.00	1.06
19.20	0.62	1.17	0.53*	1.06	0.00	1.06
19.25	0.62	1.17	0.53*	1.06	0.00	1.06
19.30	0.62	1.17	0.53*	1.06	0.00	1.06
19.35	0.62	1.17	0.53*	1.06	0.00	1.06
19.40	0.62	1.17	0.53*	1.06	0.00	1.06
19.45	0.62	1.17	0.53*	1.06	0.00	1.06
19.50	0.62	1.17	0.53*	1.06	0.00	1.06
19.55	0.62	1.17	0.53*	1.06	0.00	1.06
19.60	0.62	1.17	0.53*	1.06	0.00	1.06
19.65	0.62	1.17	0.53*	1.06	0.00	1.06
19.70	0.62	1.17	0.53*	1.06	0.00	1.06
19.75	0.62	1.17	0.53*	1.06	0.00	1.06
19.80	0.62	1.17	0.53*	1.06	0.00	1.06
19.85	0.62	1.17	0.53*	1.06	0.00	1.06
19.90	0.62	1.17	0.53*	1.06	0.00	1.06
19.95	0.62	1.17	0.53*	1.06	0.00	1.06
20.00	0.62	1.18	0.53*	1.06	0.00	1.06
20.05	0.62	1.18	0.53*	1.06	0.00	1.06
20.10	0.62	1.18	0.53*	1.06	0.00	1.06
20.15	0.62	1.18	0.53*	1.06	0.00	1.06
20.20	0.62	1.18	0.53*	1.06	0.00	1.06
20.25	0.62	1.18	0.53*	1.06	0.00	1.06
20.30	0.62	1.18	0.53*	1.06	0.00	1.06
20.35	0.62	1.18	0.53*	1.06	0.00	1.06
20.40	0.62	1.18	0.53*	1.06	0.00	1.06
20.45	0.62	1.18	0.53*	1.06	0.00	1.06
20.50	0.62	1.18	0.53*	1.06	0.00	1.06
20.55	0.62	1.18	0.53*	1.06	0.00	1.06
20.60	0.62	1.18	0.53*	1.06	0.00	1.06
20.65	0.62	1.18	0.53*	1.06	0.00	1.06
20.70	0.62	1.18	0.53*	1.06	0.00	1.06
20.75	0.62	1.18	0.53*	1.06	0.00	1.06
20.80	0.62	1.18	0.53*	1.06	0.00	1.06
20.85	0.62	1.18	0.52*	1.06	0.00	1.06
20.90	0.62	1.18	0.52*	1.06	0.00	1.06
20.95	0.62	1.18	0.52*	1.06	0.00	1.06
21.00	0.62	1.18	0.52*	1.06	0.00	1.06
21.05	0.62	1.18	0.52*	1.06	0.00	1.06
21.10	0.62	1.19	0.52*	1.06	0.00	1.06
21.15	0.62	1.19	0.52*	1.06	0.00	1.06
21.20	0.62	1.19	0.52*	1.06	0.00	1.06
21.25	0.62	1.19	0.52*	1.06	0.00	1.06

21.30	0.62	1.19	0.52*	1.06	0.00	1.06
21.35	0.62	1.19	0.52*	1.06	0.00	1.06
21.40	0.62	1.19	0.52*	1.06	0.00	1.06
21.45	0.62	1.19	0.52*	1.06	0.00	1.06
21.50	0.62	1.19	0.52*	1.06	0.00	1.06
21.55	0.62	1.19	0.52*	1.06	0.00	1.06
21.60	0.62	1.19	0.52*	1.06	0.00	1.06
21.65	0.62	1.19	0.52*	1.06	0.00	1.06
21.70	0.62	1.19	0.52*	1.06	0.00	1.06
21.75	0.62	1.19	0.52*	1.06	0.00	1.06
21.80	0.62	1.19	0.52*	1.06	0.00	1.06
21.85	0.62	1.19	0.52*	1.06	0.00	1.06
21.90	0.62	1.19	0.52*	1.06	0.00	1.06
21.95	0.62	1.19	0.52*	1.06	0.00	1.06
22.00	0.62	1.19	0.52*	1.06	0.00	1.06
22.05	0.62	1.19	0.52*	1.06	0.00	1.06
22.10	0.62	1.19	0.52*	1.06	0.00	1.06
22.15	0.62	1.19	0.52*	1.06	0.00	1.06
22.20	0.62	1.19	0.52*	1.06	0.00	1.06
22.25	0.62	1.19	0.52*	1.06	0.00	1.06
22.30	0.62	1.20	0.52*	1.06	0.00	1.06
22.35	0.62	1.20	0.52*	1.06	0.00	1.06
22.40	0.62	1.20	0.52*	1.06	0.00	1.06
22.45	0.62	1.20	0.52*	1.06	0.00	1.06
22.50	0.62	1.20	0.52*	1.06	0.00	1.06
22.55	0.62	1.20	0.52*	1.06	0.00	1.06
22.60	0.62	1.20	0.52*	1.06	0.00	1.06
22.65	0.62	1.20	0.52*	1.06	0.00	1.06
22.70	0.62	1.20	0.52*	1.06	0.00	1.06
22.75	0.62	1.20	0.52*	1.06	0.00	1.06
22.80	0.62	1.20	0.52*	1.06	0.00	1.06
22.85	0.62	1.20	0.52*	1.06	0.00	1.06
22.90	0.62	1.20	0.52*	1.06	0.00	1.06
22.95	0.62	1.20	0.52*	1.06	0.00	1.06
23.00	0.62	1.20	0.52*	1.06	0.00	1.06
23.05	0.62	1.20	0.52*	1.06	0.00	1.06
23.10	0.62	1.20	0.52*	1.06	0.00	1.06
23.15	0.62	1.20	0.52*	1.06	0.00	1.06
23.20	0.62	1.20	0.52*	1.06	0.00	1.06
23.25	0.62	1.20	0.52*	1.06	0.00	1.06
23.30	0.62	1.20	0.52*	1.06	0.00	1.06
23.35	0.62	1.20	0.52*	1.06	0.00	1.06
23.40	0.62	1.20	0.52*	1.06	0.00	1.06
23.45	0.62	1.20	0.52*	1.06	0.00	1.06
23.50	0.62	1.20	0.52*	1.06	0.00	1.06
23.55	0.62	1.20	0.52*	1.06	0.00	1.06
23.60	0.62	1.20	0.52*	1.06	0.00	1.06
23.65	0.62	1.20	0.52*	1.05	0.00	1.05
23.70	0.62	1.20	0.52*	1.05	0.00	1.05
23.75	0.62	1.21	0.52*	1.05	0.00	1.05

23.80	0.62	1.21	0.52*	1.05	0.00	1.05
23.85	0.62	1.21	0.52*	1.05	0.00	1.05
23.90	0.62	1.21	0.51*	1.05	0.00	1.05
23.95	0.62	1.21	0.51*	1.05	0.00	1.05
24.00	0.62	1.21	0.51*	1.04	0.00	1.04
24.05	0.62	1.21	0.51*	1.04	0.00	1.04
24.10	0.62	1.21	0.51*	1.04	0.00	1.04
24.15	0.62	1.21	0.51*	1.04	0.00	1.04
24.20	0.62	1.21	0.51*	1.03	0.00	1.03
24.25	0.62	1.21	0.51*	1.03	0.00	1.03
24.30	0.62	1.21	0.51*	1.02	0.00	1.02
24.35	0.62	1.21	0.51*	1.02	0.00	1.02
24.40	0.62	1.21	0.51*	1.02	0.00	1.02
24.45	0.62	1.21	0.51*	1.01	0.00	1.01
24.50	0.55	1.21	0.46*	1.01	0.00	1.01
24.55	0.52	1.21	0.43*	1.00	0.00	1.00
24.60	0.49	1.21	0.41*	1.00	0.00	1.00
24.65	0.48	1.21	0.40*	0.99	0.00	0.99
24.70	0.47	1.21	0.38*	0.99	0.00	0.99
24.75	0.45	1.21	0.38*	0.98	0.00	0.98
24.80	0.45	1.21	0.37*	0.98	0.00	0.98
24.85	0.44	1.21	0.36*	0.97	0.00	0.97
24.90	0.43	1.21	0.35*	0.97	0.00	0.97
24.95	0.42	1.21	0.35*	0.96	0.00	0.96
25.00	0.41	1.21	0.34*	0.96	0.00	0.96
25.05	0.41	1.21	0.34*	0.95	0.00	0.95
25.10	0.41	1.21	0.34*	0.94	0.00	0.94
25.15	0.41	1.21	0.34*	0.94	0.00	0.94
25.20	0.41	1.21	0.34*	0.93	0.00	0.93
25.25	0.41	1.21	0.33*	0.92	0.00	0.92
25.30	0.40	1.21	0.33*	0.92	0.00	0.92
25.35	0.40	1.21	0.33*	0.91	0.00	0.91
25.40	0.40	1.21	0.33*	0.91	0.00	0.91
25.45	0.40	1.22	0.33*	0.90	0.00	0.90
25.50	0.40	1.22	0.33*	0.89	0.00	0.89
25.55	0.40	1.22	0.33*	0.89	0.00	0.89
25.60	0.40	1.22	0.33*	0.88	0.00	0.88
25.65	0.39	1.22	0.32*	0.87	0.00	0.87
25.70	0.39	1.22	0.32*	0.87	0.00	0.87
25.75	0.39	1.22	0.32*	0.86	0.00	0.86
25.80	0.39	1.22	0.32*	0.85	0.00	0.85
25.85	0.39	1.22	0.32*	0.85	0.00	0.85
25.90	0.39	1.22	0.32*	0.84	0.00	0.84
25.95	0.39	1.22	0.32*	0.83	0.00	0.83
26.00	0.39	1.22	0.32*	0.83	0.00	0.83
26.05	0.38	1.22	0.32*	0.82	0.00	0.82
26.10	0.38	1.22	0.31*	0.81	0.00	0.81
26.15	0.38	1.22	0.31*	0.81	0.00	0.81
26.20	0.38	1.22	0.31*	0.80	0.00	0.80
26.25	0.38	1.22	0.31*	0.80	0.00	0.80

26.30	0.38	1.22	0.31*	0.79	0.00	0.79
26.35	0.38	1.22	0.31*	0.78	0.00	0.78
26.40	0.38	1.22	0.31*	0.78	0.00	0.78
26.45	0.37	1.22	0.31*	0.77	0.00	0.77
26.50	0.37	1.22	0.31*	0.76	0.00	0.76
26.55	0.37	1.22	0.30*	0.75	0.00	0.75
26.60	0.37	1.22	0.30*	0.75	0.00	0.75
26.65	0.37	1.22	0.30*	0.74	0.00	0.74
26.70	0.37	1.22	0.30*	0.73	0.00	0.73
26.75	0.37	1.22	0.30*	0.73	0.00	0.73
26.80	0.37	1.22	0.30*	0.72	0.00	0.72
26.85	0.37	1.22	0.30*	0.71	0.00	0.71
26.90	0.36	1.22	0.30*	0.71	0.00	0.71
26.95	0.36	1.22	0.30*	0.70	0.00	0.70
27.00	0.36	1.22	0.30*	0.69	0.00	0.69
27.05	0.36	1.22	0.30*	0.69	0.00	0.69
27.10	0.36	1.22	0.29*	0.68	0.00	0.68
27.15	0.36	1.22	0.30*	0.67	0.00	0.67
27.20	0.36	1.22	0.29*	0.67	0.00	0.67
27.25	0.36	1.22	0.29*	0.66	0.00	0.66
27.30	0.36	1.22	0.29*	0.65	0.00	0.65
27.35	0.36	1.22	0.29*	0.64	0.00	0.64
27.40	0.36	1.22	0.29*	0.64	0.00	0.64
27.45	0.35	1.22	0.29*	0.63	0.00	0.63
27.50	0.35	1.23	0.29*	0.62	0.00	0.62
27.55	0.35	1.23	0.29*	0.62	0.00	0.62
27.60	0.35	1.23	0.29*	0.61	0.00	0.61
27.65	0.35	1.23	0.29*	0.60	0.00	0.60
27.70	0.35	1.23	0.29*	0.59	0.00	0.59
27.75	0.35	1.23	0.28*	0.59	0.00	0.59
27.80	0.35	1.23	0.28*	0.58	0.00	0.58
27.85	0.35	1.23	0.28*	0.57	0.00	0.57
27.90	0.37	1.23	0.30*	0.57	0.00	0.57
27.95	0.37	1.23	0.30*	0.56	0.00	0.56
28.00	0.37	1.23	0.30*	0.55	0.00	0.55
28.05	0.37	1.23	0.30*	0.55	0.00	0.55
28.10	0.37	1.23	0.30*	0.54	0.00	0.54
28.15	0.36	1.23	0.30*	0.53	0.00	0.53
28.20	0.36	1.23	0.30*	0.52	0.00	0.52
28.25	0.36	1.23	0.29*	0.52	0.00	0.52
28.30	0.36	1.23	0.29*	0.51	0.00	0.51
28.35	0.36	1.23	0.29*	0.50	0.00	0.50
28.40	0.36	1.23	0.29*	0.50	0.00	0.50
28.45	0.36	1.23	0.29*	0.49	0.00	0.49
28.50	0.36	1.23	0.29*	0.48	0.00	0.48
28.55	0.36	1.23	0.29*	0.48	0.00	0.48
28.60	0.35	1.23	0.29*	0.47	0.00	0.47
28.65	0.35	1.23	0.29*	0.46	0.00	0.46
28.70	0.35	1.23	0.29*	0.45	0.00	0.45
28.75	0.35	1.23	0.29*	0.45	0.00	0.45

28.80	0.35	1.23	0.28*	0.44	0.00	0.44
28.85	0.35	1.23	0.28*	0.43	0.00	0.43
28.90	0.35	1.23	0.28*	0.43	0.00	0.43
28.95	0.35	1.23	0.28*	0.42	0.00	0.42
29.00	0.35	1.23	0.28*	0.41	0.00	0.41
29.05	0.34	1.23	0.28*	0.40	0.00	0.40
29.10	0.34	1.23	0.28*	0.40	0.00	0.40
29.15	0.34	1.23	0.28*	0.39	0.00	0.39
29.20	0.34	1.23	0.28*	0.38	0.00	0.38
29.25	0.34	1.23	0.28*	0.38	0.00	0.38
29.30	0.34	1.23	0.28*	0.37	0.00	0.37
29.35	0.34	1.23	0.27*	0.36	0.00	0.36
29.40	0.34	1.23	0.27*	0.35	0.00	0.35
29.45	0.34	1.23	0.27*	0.35	0.00	0.35
29.50	0.34	1.23	0.27*	0.34	0.00	0.34
29.55	0.33	1.23	0.27*	0.33	0.00	0.33
29.60	0.33	1.23	0.27*	0.32	0.00	0.32
29.65	0.33	1.23	0.27*	0.32	0.00	0.32
29.70	0.33	1.23	0.27*	0.31	0.00	0.31
29.75	0.33	1.23	0.27*	0.30	0.00	0.30
29.80	0.33	1.23	0.27*	0.29	0.00	0.29
29.85	0.33	1.23	0.27*	0.29	0.00	0.29
29.90	0.33	1.23	0.27*	0.28	0.00	0.28
29.95	0.33	1.23	0.27*	0.27	0.00	0.27
30.00	0.33	1.23	0.26*	0.26	0.00	0.26
30.05	0.33	1.23	0.27*	0.26	0.00	0.26
30.10	0.33	1.23	0.27*	0.25	0.00	0.25
30.15	0.34	1.23	0.27*	0.24	0.00	0.24
30.20	0.34	1.23	0.28*	0.23	0.00	0.23
30.25	0.35	1.23	0.28*	0.23	0.00	0.23
30.30	0.35	1.23	0.28*	0.22	0.00	0.22
30.35	0.35	1.23	0.29*	0.21	0.00	0.21
30.40	0.36	1.23	0.29*	0.21	0.00	0.21
30.45	0.36	1.23	0.29*	0.20	0.00	0.20
30.50	0.37	1.23	0.30*	0.19	0.00	0.19
30.55	0.37	1.23	0.30*	0.19	0.00	0.19
30.60	0.38	1.23	0.30*	0.18	0.00	0.18
30.65	0.38	1.23	0.31*	0.17	0.00	0.17
30.70	0.38	1.23	0.31*	0.17	0.00	0.17
30.75	0.39	1.23	0.32*	0.16	0.00	0.16
30.80	0.39	1.23	0.32*	0.15	0.00	0.15
30.85	0.40	1.23	0.33*	0.15	0.00	0.15
30.90	0.41	1.23	0.33*	0.14	0.00	0.14
30.95	0.41	1.23	0.33*	0.13	0.00	0.13
31.00	0.42	1.23	0.34*	0.13	0.00	0.13
31.05	0.42	1.23	0.34*	0.12	0.00	0.12
31.10	0.43	1.23	0.35*	0.12	0.00	0.12
31.15	0.44	1.23	0.36*	0.11	0.00	0.11
31.20	0.45	1.23	0.36*	0.10	0.00	0.10
31.25	0.45	1.23	0.37*	0.10	0.00	0.10

31.30	0.46	1.23	0.38*	0.09	0.00	0.09
31.35	0.48	1.23	0.39*	0.09	0.00	0.09
31.40	0.49	1.23	0.40*	0.08	0.00	0.08
31.45	0.51	1.23	0.42*	0.08	0.00	0.08
31.50	0.54	1.23	0.44*	0.07	0.00	0.07
31.55	0.60	1.23	0.49*	0.07	0.00	0.07
31.60	0.61	1.23	0.50*	0.07	0.00	0.07
31.65	0.61	1.23	0.50*	0.06	0.00	0.06
31.70	0.61	1.23	0.50*	0.06	0.00	0.06
31.75	0.61	1.23	0.50*	0.05	0.00	0.05
31.80	0.61	1.23	0.50*	0.05	0.00	0.05
31.85	0.61	1.22	0.50*	0.05	0.00	0.05
31.90	0.61	1.22	0.50*	0.04	0.00	0.04
31.95	0.61	1.22	0.50*	0.04	0.00	0.04
32.00	0.61	1.22	0.50*	0.04	0.00	0.04
32.05	0.61	1.22	0.50*	0.03	0.00	0.03
32.10	0.61	1.22	0.50*	0.03	0.00	0.03
32.15	0.61	1.22	0.50*	0.03	0.00	0.03
32.20	0.61	1.22	0.50*	0.02	0.00	0.02
32.25	0.61	1.22	0.50*	0.02	0.00	0.02
32.30	0.61	1.22	0.50*	0.02	0.00	0.02
32.35	0.61	1.22	0.50*	0.02	0.00	0.02
32.40	0.61	1.22	0.50*	0.02	0.00	0.02
32.45	0.61	1.22	0.50*	0.02	0.00	0.02
32.50	0.61	1.22	0.50*	0.01	0.00	0.01
32.55	0.61	1.22	0.50*	0.01	0.00	0.01
32.60	0.61	1.22	0.50*	0.01	0.00	0.01
32.65	0.61	1.22	0.50*	0.01	0.00	0.01
32.70	0.61	1.22	0.50*	0.01	0.00	0.01
32.75	0.61	1.22	0.50*	0.01	0.00	0.01
32.80	0.60	1.22	0.50*	0.01	0.00	0.01
32.85	0.60	1.22	0.50*	0.01	0.00	0.01
32.90	0.60	1.22	0.50*	0.01	0.00	0.01
32.95	0.60	1.22	0.50*	0.00	0.00	0.00
33.00	0.60	1.22	0.50*	0.00	0.00	0.00
33.05	0.60	1.22	0.50*	0.00	0.00	0.00
33.10	0.60	1.22	0.50*	0.00	0.00	0.00
33.15	0.60	1.22	0.50*	0.00	0.00	0.00
33.20	0.60	1.22	0.50*	0.00	0.00	0.00
33.25	0.60	1.22	0.50*	0.00	0.00	0.00
33.30	0.60	1.22	0.50*	0.00	0.00	0.00
33.35	0.60	1.22	0.50*	0.00	0.00	0.00
33.40	0.60	1.22	0.50*	0.00	0.00	0.00
33.45	0.60	1.22	0.50*	0.00	0.00	0.00
33.50	0.60	1.22	0.50*	0.00	0.00	0.00
33.55	0.60	1.22	0.50*	0.00	0.00	0.00
33.60	0.60	1.22	0.50*	0.00	0.00	0.00
33.65	0.60	1.21	0.50*	0.00	0.00	0.00
33.70	0.60	1.21	0.50*	0.00	0.00	0.00
33.75	0.60	1.21	0.50*	0.00	0.00	0.00

33.80	0.60	1.21	0.50*	0.00	0.00	0.00
33.85	0.60	1.21	0.50*	0.00	0.00	0.00
33.90	0.60	1.21	0.50*	0.00	0.00	0.00
33.95	0.60	1.21	0.50*	0.00	0.00	0.00
34.00	0.60	1.21	0.50*	0.00	0.00	0.00
34.05	0.60	1.21	0.50*	0.00	0.00	0.00
34.10	0.60	1.21	0.50*	0.00	0.00	0.00
34.15	0.60	1.21	0.50*	0.00	0.00	0.00
34.20	0.60	1.21	0.50*	0.00	0.00	0.00
34.25	0.60	1.21	0.50*	0.00	0.00	0.00
34.30	0.60	1.21	0.50*	0.00	0.00	0.00
34.35	0.60	1.21	0.50*	0.00	0.00	0.00
34.40	0.60	1.21	0.50*	0.00	0.00	0.00
34.45	0.60	1.21	0.50*	0.00	0.00	0.00
34.50	0.60	1.21	0.50*	0.00	0.00	0.00
34.55	0.60	1.21	0.50*	0.00	0.00	0.00
34.60	0.60	1.21	0.50*	0.00	0.00	0.00
34.65	0.60	1.21	0.50*	0.00	0.00	0.00
34.70	0.60	1.21	0.50*	0.00	0.00	0.00
34.75	0.60	1.21	0.50*	0.00	0.00	0.00
34.80	0.60	1.21	0.50*	0.00	0.00	0.00
34.85	0.60	1.21	0.50*	0.00	0.00	0.00
34.90	0.60	1.21	0.50*	0.00	0.00	0.00
34.95	0.60	1.21	0.50*	0.00	0.00	0.00
35.00	0.60	1.21	0.50*	0.00	0.00	0.00
35.05	0.60	1.21	0.50*	0.00	0.00	0.00
35.10	0.60	1.21	0.50*	0.00	0.00	0.00
35.15	0.60	1.21	0.50*	0.00	0.00	0.00
35.20	0.60	1.21	0.50*	0.00	0.00	0.00
35.25	0.60	1.20	0.50*	0.00	0.00	0.00
35.30	0.60	1.20	0.50*	0.00	0.00	0.00
35.35	0.60	1.20	0.50*	0.00	0.00	0.00
35.40	0.60	1.20	0.50*	0.00	0.00	0.00
35.45	0.60	1.20	0.50*	0.00	0.00	0.00
35.50	0.60	1.20	0.50*	0.00	0.00	0.00
35.55	0.60	1.20	0.50*	0.00	0.00	0.00
35.60	0.60	1.20	0.50*	0.00	0.00	0.00
35.65	0.60	1.20	0.50*	0.00	0.00	0.00
35.70	0.60	1.20	0.50*	0.00	0.00	0.00
35.75	0.60	1.20	0.50*	0.00	0.00	0.00
35.80	0.59	1.20	0.50*	0.00	0.00	0.00
35.85	0.59	1.20	0.50*	0.00	0.00	0.00
35.90	0.59	1.20	0.50*	0.00	0.00	0.00
35.95	0.59	1.20	0.50*	0.00	0.00	0.00
36.00	0.59	1.20	0.50*	0.00	0.00	0.00
36.05	0.59	1.20	0.50*	0.00	0.00	0.00
36.10	0.59	1.20	0.50*	0.00	0.00	0.00
36.15	0.59	1.20	0.50*	0.00	0.00	0.00
36.20	0.59	1.20	0.50*	0.00	0.00	0.00
36.25	0.59	1.20	0.50*	0.00	0.00	0.00

[illegible]

38.80	0.59	1.18	0.50*	0.00	0.00	0.00
38.85	0.59	1.18	0.50*	0.00	0.00	0.00
38.90	0.58	1.18	0.50*	0.00	0.00	0.00
38.95	0.58	1.18	0.50*	0.00	0.00	0.00
39.00	0.58	1.18	0.50*	0.00	0.00	0.00
39.05	0.58	1.18	0.50*	0.00	0.00	0.00
39.10	0.58	1.18	0.50*	0.00	0.00	0.00
39.15	0.58	1.18	0.50*	0.00	0.00	0.00
39.20	0.58	1.18	0.50*	0.00	0.00	0.00
39.25	0.58	1.18	0.50*	0.00	0.00	0.00
39.30	0.58	1.18	0.50*	0.00	0.00	0.00
39.35	0.58	1.18	0.50*	0.00	0.00	0.00
39.40	0.58	1.18	0.50*	0.00	0.00	0.00
39.45	0.58	1.18	0.50*	0.00	0.00	0.00
39.50	0.58	1.17	0.50*	0.00	0.00	0.00
39.55	0.58	1.17	0.50*	0.00	0.00	0.00
39.60	0.58	1.17	0.50*	0.00	0.00	0.00
39.65	0.58	1.17	0.50*	0.00	0.00	0.00
39.70	0.58	1.17	0.50*	0.00	0.00	0.00
39.75	0.58	1.17	0.50*	0.00	0.00	0.00
39.80	0.58	1.17	0.50*	0.00	0.00	0.00
39.85	0.58	1.17	0.50*	0.00	0.00	0.00
39.90	0.58	1.17	0.50*	0.00	0.00	0.00
39.95	0.58	1.17	0.50*	0.00	0.00	0.00
40.00	0.58	1.17	0.50*	0.00	0.00	0.00
40.05	0.58	1.17	0.50*	0.00	0.00	0.00
40.10	0.58	1.17	0.50*	0.00	0.00	0.00
40.15	0.58	1.17	0.50*	0.00	0.00	0.00
40.20	0.58	1.17	0.50*	0.00	0.00	0.00
40.25	0.58	1.17	0.50*	0.00	0.00	0.00
40.30	0.58	1.17	0.50*	0.00	0.00	0.00
40.35	0.58	1.17	0.50*	0.00	0.00	0.00
40.40	0.58	1.17	0.50*	0.00	0.00	0.00
40.45	0.58	1.17	0.50*	0.00	0.00	0.00
40.50	0.58	1.17	0.50*	0.00	0.00	0.00
40.55	0.58	1.17	0.50*	0.00	0.00	0.00
40.60	0.58	1.17	0.50*	0.00	0.00	0.00
40.65	0.58	1.17	0.50*	0.00	0.00	0.00
40.70	0.58	1.17	0.50*	0.00	0.00	0.00
40.75	0.58	1.16	0.50*	0.00	0.00	0.00
40.80	0.58	1.16	0.50*	0.00	0.00	0.00
40.85	0.58	1.16	0.50*	0.00	0.00	0.00
40.90	0.58	1.16	0.50*	0.00	0.00	0.00
40.95	0.58	1.16	0.50*	0.00	0.00	0.00
41.00	0.58	1.16	0.50*	0.00	0.00	0.00
41.05	0.58	1.16	0.50*	0.00	0.00	0.00
41.10	0.58	1.16	0.50*	0.00	0.00	0.00
41.15	0.58	1.16	0.50*	0.00	0.00	0.00
41.20	0.58	1.16	0.50*	0.00	0.00	0.00
41.25	0.58	1.16	0.50*	0.00	0.00	0.00

41.30	0.58	1.16	0.50*	0.00	0.00	0.00
41.35	0.58	1.16	0.50*	0.00	0.00	0.00
41.40	0.58	1.16	0.50*	0.00	0.00	0.00
41.45	0.58	1.16	0.50*	0.00	0.00	0.00
41.50	0.58	1.16	0.50*	0.00	0.00	0.00
41.55	0.58	1.16	0.50*	0.00	0.00	0.00
41.60	0.58	1.16	0.50*	0.00	0.00	0.00
41.65	0.58	1.16	0.50*	0.00	0.00	0.00
41.70	0.58	1.16	0.50*	0.00	0.00	0.00
41.75	0.58	1.16	0.50*	0.00	0.00	0.00
41.80	0.58	1.16	0.50*	0.00	0.00	0.00
41.85	0.58	1.16	0.50*	0.00	0.00	0.00
41.90	0.58	1.16	0.50*	0.00	0.00	0.00
41.95	0.58	1.16	0.50*	0.00	0.00	0.00
42.00	0.58	1.15	0.50*	0.00	0.00	0.00
42.05	0.58	1.15	0.50*	0.00	0.00	0.00
42.10	0.58	1.15	0.50*	0.00	0.00	0.00
42.15	0.57	1.15	0.50*	0.00	0.00	0.00
42.20	0.57	1.15	0.50*	0.00	0.00	0.00
42.25	0.57	1.15	0.50*	0.00	0.00	0.00
42.30	0.57	1.15	0.50*	0.00	0.00	0.00
42.35	0.57	1.15	0.50*	0.00	0.00	0.00
42.40	0.57	1.15	0.50*	0.00	0.00	0.00
42.45	0.57	1.15	0.50*	0.00	0.00	0.00
42.50	0.57	1.15	0.50*	0.00	0.00	0.00
42.55	0.57	1.15	0.50*	0.00	0.00	0.00
42.60	0.57	1.15	0.50*	0.00	0.00	0.00
42.65	0.57	1.15	0.50*	0.00	0.00	0.00
42.70	0.57	1.15	0.50*	0.00	0.00	0.00
42.75	0.57	1.15	0.50*	0.00	0.00	0.00
42.80	0.57	1.15	0.50*	0.00	0.00	0.00
42.85	0.57	1.15	0.50*	0.00	0.00	0.00
42.90	0.57	1.15	0.50*	0.00	0.00	0.00
42.95	0.57	1.15	0.50*	0.00	0.00	0.00
43.00	0.57	1.15	0.50*	0.00	0.00	0.00
43.05	0.57	1.15	0.50*	0.00	0.00	0.00
43.10	0.57	1.15	0.50*	0.00	0.00	0.00
43.15	0.57	1.15	0.50*	0.00	0.00	0.00
43.20	0.57	1.15	0.50*	0.00	0.00	0.00
43.25	0.57	1.14	0.50*	0.00	0.00	0.00
43.30	0.57	1.14	0.50*	0.00	0.00	0.00
43.35	0.57	1.14	0.50*	0.00	0.00	0.00
43.40	0.57	1.14	0.50*	0.00	0.00	0.00
43.45	0.57	1.14	0.50*	0.00	0.00	0.00
43.50	0.57	1.14	0.50*	0.00	0.00	0.00
43.55	0.57	1.14	0.50*	0.00	0.00	0.00
43.60	0.57	1.14	0.50*	0.00	0.00	0.00
43.65	0.57	1.14	0.50*	0.00	0.00	0.00
43.70	0.57	1.14	0.50*	0.00	0.00	0.00
43.75	0.57	1.14	0.50*	0.00	0.00	0.00

43.80	0.57	1.14	0.50*	0.00	0.00	0.00
43.85	0.57	1.14	0.50*	0.00	0.00	0.00
43.90	0.57	1.14	0.50*	0.00	0.00	0.00
43.95	0.57	1.14	0.50*	0.00	0.00	0.00
44.00	0.57	1.14	0.50*	0.00	0.00	0.00
44.05	0.57	1.14	0.50*	0.00	0.00	0.00
44.10	0.57	1.14	0.50*	0.00	0.00	0.00
44.15	0.57	1.14	0.50*	0.00	0.00	0.00
44.20	0.57	1.14	0.50*	0.00	0.00	0.00
44.25	0.57	1.14	0.50*	0.00	0.00	0.00
44.30	0.57	1.14	0.50*	0.00	0.00	0.00
44.35	0.57	1.14	0.50*	0.00	0.00	0.00
44.40	0.57	1.13	0.50*	0.00	0.00	0.00
44.45	0.57	1.13	0.50*	0.00	0.00	0.00
44.50	0.57	1.13	0.50*	0.00	0.00	0.00
44.55	0.57	1.13	0.50*	0.00	0.00	0.00
44.60	0.57	1.13	0.50*	0.00	0.00	0.00
44.65	0.57	1.13	0.50*	0.00	0.00	0.00
44.70	0.57	1.13	0.50*	0.00	0.00	0.00
44.75	0.57	1.13	0.50*	0.00	0.00	0.00
44.80	0.57	1.13	0.50*	0.00	0.00	0.00
44.85	0.57	1.13	0.50*	0.00	0.00	0.00
44.90	0.57	1.13	0.50*	0.00	0.00	0.00
44.95	0.57	1.13	0.50*	0.00	0.00	0.00
45.00	0.57	1.13	0.50*	0.00	0.00	0.00
45.05	0.57	1.13	0.50*	0.00	0.00	0.00
45.10	0.57	1.13	0.50*	0.00	0.00	0.00
45.15	0.57	1.13	0.50*	0.00	0.00	0.00
45.20	0.57	1.13	0.50*	0.00	0.00	0.00
45.25	0.57	1.13	0.50*	0.00	0.00	0.00
45.30	0.57	1.13	0.50*	0.00	0.00	0.00
45.35	0.57	1.13	0.50*	0.00	0.00	0.00
45.40	0.57	1.13	0.50*	0.00	0.00	0.00
45.45	0.57	1.13	0.50*	0.00	0.00	0.00
45.50	0.57	1.13	0.50*	0.00	0.00	0.00
45.55	0.56	1.12	0.50*	0.00	0.00	0.00
45.60	0.56	1.12	0.50*	0.00	0.00	0.00
45.65	0.56	1.12	0.50*	0.00	0.00	0.00
45.70	0.56	1.12	0.50*	0.00	0.00	0.00
45.75	0.56	1.12	0.50*	0.00	0.00	0.00
45.80	0.56	1.12	0.50*	0.00	0.00	0.00
45.85	0.56	1.12	0.50*	0.00	0.00	0.00
45.90	0.56	1.12	0.50*	0.00	0.00	0.00
45.95	0.56	1.12	0.50*	0.00	0.00	0.00
46.00	0.56	1.12	0.50*	0.00	0.00	0.00
46.05	0.56	1.12	0.50*	0.00	0.00	0.00
46.10	0.56	1.12	0.50*	0.00	0.00	0.00
46.15	0.56	1.12	0.50*	0.00	0.00	0.00
46.20	0.56	1.12	0.50*	0.00	0.00	0.00
46.25	0.56	1.12	0.50*	0.00	0.00	0.00

46.30	0.56	1.12	0.50*	0.00	0.00	0.00
46.35	0.56	1.12	0.50*	0.00	0.00	0.00
46.40	0.56	1.12	0.50*	0.00	0.00	0.00
46.45	0.56	1.12	0.50*	0.00	0.00	0.00
46.50	0.56	1.12	0.50*	0.00	0.00	0.00
46.55	0.56	1.12	0.50*	0.00	0.00	0.00
46.60	0.56	1.12	0.50*	0.00	0.00	0.00
46.65	0.56	1.12	0.50*	0.00	0.00	0.00
46.70	0.56	1.11	0.50*	0.00	0.00	0.00
46.75	0.56	1.11	0.50*	0.00	0.00	0.00
46.80	0.56	1.11	0.50*	0.00	0.00	0.00
46.85	0.56	1.11	0.50*	0.00	0.00	0.00
46.90	0.56	1.11	0.50*	0.00	0.00	0.00
46.95	0.56	1.11	0.50*	0.00	0.00	0.00
47.00	0.56	1.11	0.50*	0.00	0.00	0.00
47.05	0.56	1.11	0.50*	0.00	0.00	0.00
47.10	0.56	1.11	0.50*	0.00	0.00	0.00
47.15	0.56	1.11	0.50*	0.00	0.00	0.00
47.20	0.56	1.11	0.50*	0.00	0.00	0.00
47.25	0.56	1.11	0.50*	0.00	0.00	0.00
47.30	0.56	1.11	0.50*	0.00	0.00	0.00
47.35	0.56	1.11	0.50*	0.00	0.00	0.00
47.40	0.56	1.11	0.50*	0.00	0.00	0.00
47.45	0.56	1.11	0.51*	0.00	0.00	0.00
47.50	0.56	1.11	0.51*	0.00	0.00	0.00
47.55	0.56	1.11	0.51*	0.00	0.00	0.00
47.60	0.56	1.11	0.51*	0.00	0.00	0.00
47.65	0.56	1.11	0.51*	0.00	0.00	0.00
47.70	0.56	1.11	0.51*	0.00	0.00	0.00
47.75	0.56	1.11	0.51*	0.00	0.00	0.00
47.80	0.56	1.10	0.51*	0.00	0.00	0.00
47.85	0.56	1.10	0.51*	0.00	0.00	0.00
47.90	0.56	1.10	0.51*	0.00	0.00	0.00
47.95	0.56	1.10	0.51*	0.00	0.00	0.00
48.00	0.56	1.10	0.51*	0.00	0.00	0.00
48.05	0.56	1.10	0.51*	0.00	0.00	0.00
48.10	0.56	1.10	0.51*	0.00	0.00	0.00
48.15	0.56	1.10	0.51*	0.00	0.00	0.00
48.20	0.56	1.10	0.51*	0.00	0.00	0.00
48.25	0.56	1.10	0.51*	0.00	0.00	0.00
48.30	0.56	1.10	0.51*	0.00	0.00	0.00
48.35	0.56	1.10	0.51*	0.00	0.00	0.00
48.40	0.56	1.10	0.51*	0.00	0.00	0.00
48.45	0.56	1.10	0.51*	0.00	0.00	0.00
48.50	0.56	1.10	0.51*	0.00	0.00	0.00
48.55	0.56	1.10	0.51*	0.00	0.00	0.00
48.60	0.56	1.10	0.51*	0.00	0.00	0.00
48.65	0.56	1.10	0.51*	0.00	0.00	0.00
48.70	0.56	1.10	0.51*	0.00	0.00	0.00
48.75	0.56	1.10	0.51*	0.00	0.00	0.00

48.80	0.56	1.10	0.51*	0.00	0.00	0.00
48.85	0.56	1.10	0.51*	0.00	0.00	0.00
48.90	0.56	1.09	0.51*	0.00	0.00	0.00
48.95	0.56	1.09	0.51*	0.00	0.00	0.00
49.00	0.56	1.09	0.51*	0.00	0.00	0.00
49.05	0.56	1.09	0.51*	0.00	0.00	0.00
49.10	0.56	1.09	0.51*	0.00	0.00	0.00
49.15	0.56	1.09	0.51*	0.00	0.00	0.00
49.20	0.56	1.09	0.51*	0.00	0.00	0.00
49.25	0.56	1.09	0.51*	0.00	0.00	0.00
49.30	0.56	1.09	0.51*	0.00	0.00	0.00
49.35	0.56	1.09	0.51*	0.00	0.00	0.00
49.40	0.56	1.09	0.51*	0.00	0.00	0.00
49.45	0.56	1.09	0.51*	0.00	0.00	0.00
49.50	0.56	1.09	0.51*	0.00	0.00	0.00
49.55	0.56	1.09	0.51*	0.00	0.00	0.00
49.60	0.56	1.09	0.51*	0.00	0.00	0.00
49.65	0.56	1.09	0.51*	0.00	0.00	0.00
49.70	0.56	1.09	0.51*	0.00	0.00	0.00
49.75	0.56	1.09	0.51*	0.00	0.00	0.00
49.80	0.56	1.09	0.51*	0.00	0.00	0.00
49.85	0.56	1.09	0.51*	0.00	0.00	0.00
49.90	0.56	1.09	0.51*	0.00	0.00	0.00
49.95	0.56	1.08	0.51*	0.00	0.00	0.00
50.00	0.56	1.08	0.51*	0.00	0.00	0.00
50.05	0.56	1.08	0.51*	0.00	0.00	0.00
50.10	0.56	1.08	0.51*	0.00	0.00	0.00
50.15	0.56	1.08	0.51*	0.00	0.00	0.00
50.20	0.56	1.08	0.51*	0.00	0.00	0.00
50.25	0.55	1.08	0.51*	0.00	0.00	0.00
50.30	0.55	1.08	0.51*	0.00	0.00	0.00
50.35	0.55	1.08	0.51*	0.00	0.00	0.00
50.40	0.55	1.08	0.51*	0.00	0.00	0.00
50.45	0.55	1.08	0.51*	0.00	0.00	0.00
50.50	0.55	1.08	0.51*	0.00	0.00	0.00
50.55	0.55	1.08	0.51*	0.00	0.00	0.00
50.60	0.55	1.08	0.51*	0.00	0.00	0.00
50.65	0.55	1.08	0.51*	0.00	0.00	0.00
50.70	0.55	1.08	0.51*	0.00	0.00	0.00
50.75	0.55	1.08	0.51*	0.00	0.00	0.00
50.80	0.55	1.08	0.51*	0.00	0.00	0.00
50.85	0.55	1.08	0.51*	0.00	0.00	0.00
50.90	0.55	1.08	0.52*	0.00	0.00	0.00
50.95	0.55	1.08	0.52*	0.00	0.00	0.00
51.00	0.55	1.07	0.52*	0.00	0.00	0.00
51.05	0.55	1.07	0.52*	0.00	0.00	0.00
51.10	0.55	1.07	0.52*	0.00	0.00	0.00
51.15	0.55	1.07	0.52*	0.00	0.00	0.00
51.20	0.55	1.07	0.52*	0.00	0.00	0.00
51.25	0.55	1.07	0.52*	0.00	0.00	0.00

51.30	0.55	1.07	0.52*	0.00	0.00	0.00
51.35	0.55	1.07	0.52*	0.00	0.00	0.00
51.40	0.55	1.07	0.52*	0.00	0.00	0.00
51.45	0.55	1.07	0.52*	0.00	0.00	0.00
51.50	0.55	1.07	0.52*	0.00	0.00	0.00

* F.S.<1, Liquefaction Potential Zone
(F.S. is limited to 5, CRR is limited to 2, CSR is limited to 2)

Units: Unit: qc, fs, Stress or Pressure = atm (1.0581tsf); Unit Weight = pcf; Depth = ft; Settlement = in.

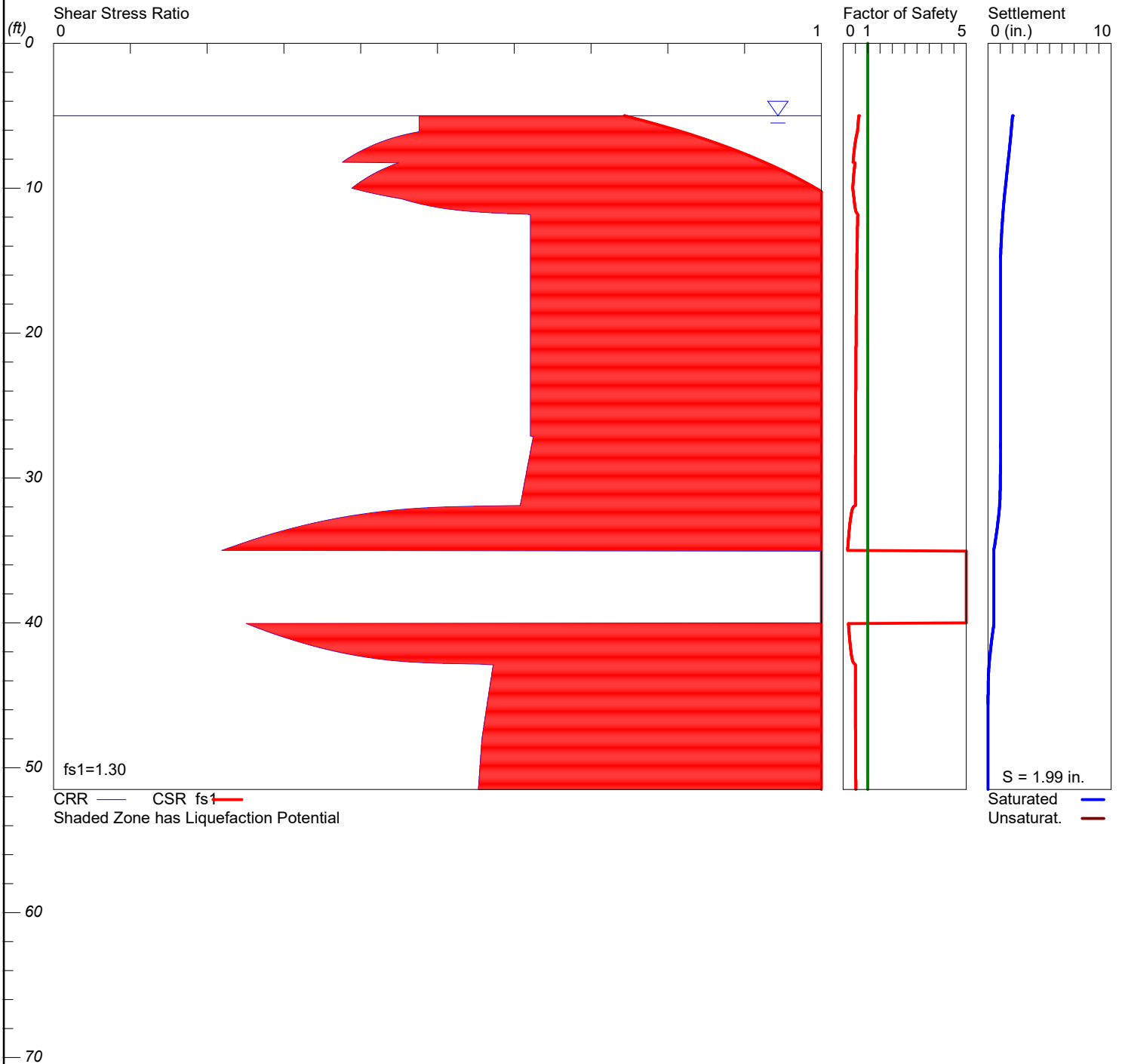
1 atm (atmosphere)	= 1 tsf (ton/ft ²)
CRRm	Cyclic resistance ratio from soils
CSRsf	Cyclic stress ratio induced by a given earthquake (with user request factor of safety)
F.S.	Factor of Safety against liquefaction, F.S.=CRRm/CSRsf
S_sat	Settlement from saturated sands
S_dry	Settlement from Unsaturated Sands
S_all	Total Settlement from Saturated and Unsaturated Sands
NoLiq	No-Liquefy Soils

LIQUEFACTION ANALYSIS

2200 Rosemead Boulevard, South El Monte

Hole No.=B-7 Water Depth=5 ft

Magnitude=6.89
Acceleration=0.89g



LiquefyPro CivilTech Software USA www.civiltech.com

LIQUEFACTION ANALYSIS SUMMARY

Copyright by CivilTech Software
www.civiltech.com

Font: Courier New, Regular, Size 8 is recommended for this report.
Licensed to , 12/11/2020 3:00:04 PM

Input File Name: P:\2020 Projects\20-7107 XBC, 9427 Rush St., South El
Monte\Report\Liquify\B-7.liq
Title: 2200 Rosemead Boulevard, South El Monte
Subtitle: 20-7106

Surface Elev.=
Hole No.=B-7
Depth of Hole= 51.50 ft
Water Table during Earthquake= 5.00 ft
Water Table during In-Situ Testing= 48.00 ft
Max. Acceleration= 0.89 g
Earthquake Magnitude= 6.89

Input Data:

Surface Elev.=
Hole No.=B-7
Depth of Hole=51.50 ft
Water Table during Earthquake= 5.00 ft
Water Table during In-Situ Testing= 48.00 ft
Max. Acceleration=0.89 g
Earthquake Magnitude=6.89
No-Liquefiable Soils: Based on Analysis

1. SPT or BPT Calculation.
 2. Settlement Analysis Method: Tokimatsu/Seed
 3. Fines Correction for Liquefaction: Stark/Olson et al.*
 4. Fine Correction for Settlement: During Liquefaction*
 5. Settlement Calculation in: All zones*
 6. Hammer Energy Ratio, Ce = 1.25
 7. Borehole Diameter, Cb= 1.15
 8. Sampling Method, Cs= 1.2
 9. User request factor of safety (apply to CSR) , User= 1.3
Plot one CSR curve (fs1=User)
 10. Use Curve Smoothing: Yes*
- * Recommended Options

In-Situ Test Data:

Depth ft	SPT	gamma pcf	Fines %
5.00	10.00	120.00	58.80
10.00	10.00	120.00	39.10
15.00	20.00	120.00	10.90
20.00	25.00	120.00	6.40
25.00	29.00	120.00	5.00
30.00	24.00	120.00	21.00
35.00	8.00	120.00	NoLiq
40.00	11.00	120.00	NoLiq
45.00	28.00	120.00	23.20
50.00	50.00	120.00	5.00

Output Results:

Settlement of Saturated Sands=1.99 in.

Settlement of Unsaturated Sands=0.00 in.

Total Settlement of Saturated and Unsaturated Sands=1.99 in.

Differential Settlement=0.996 to 1.315 in.

Depth ft	CRRm	CSRfs	F.S.	S_sat. in.	S_dry in.	S_all in.
5.00	0.48	0.74	0.64*	1.99	0.00	1.99
5.05	0.48	0.75	0.64*	1.99	0.00	1.99
5.10	0.48	0.75	0.63*	1.98	0.00	1.98
5.15	0.48	0.75	0.63*	1.98	0.00	1.98
5.20	0.48	0.76	0.63*	1.97	0.00	1.97
5.25	0.48	0.76	0.63*	1.97	0.00	1.97
5.30	0.48	0.77	0.62*	1.96	0.00	1.96
5.35	0.48	0.77	0.62*	1.96	0.00	1.96
5.40	0.48	0.77	0.62*	1.95	0.00	1.95
5.45	0.48	0.78	0.61*	1.95	0.00	1.95
5.50	0.48	0.78	0.61*	1.94	0.00	1.94
5.55	0.48	0.78	0.61*	1.94	0.00	1.94
5.60	0.48	0.79	0.61*	1.93	0.00	1.93
5.65	0.48	0.79	0.60*	1.93	0.00	1.93
5.70	0.48	0.79	0.60*	1.92	0.00	1.92
5.75	0.48	0.80	0.60*	1.92	0.00	1.92
5.80	0.48	0.80	0.60*	1.91	0.00	1.91
5.85	0.48	0.80	0.59*	1.91	0.00	1.91
5.90	0.48	0.81	0.59*	1.90	0.00	1.90
5.95	0.48	0.81	0.59*	1.90	0.00	1.90
6.00	0.48	0.81	0.59*	1.89	0.00	1.89
6.05	0.48	0.81	0.58*	1.89	0.00	1.89
6.10	0.48	0.82	0.58*	1.88	0.00	1.88
6.15	0.47	0.82	0.57*	1.88	0.00	1.88
6.20	0.47	0.82	0.57*	1.87	0.00	1.87
6.25	0.46	0.83	0.56*	1.86	0.00	1.86

6.30	0.46	0.83	0.55*	1.86	0.00	1.86
6.35	0.45	0.83	0.55*	1.85	0.00	1.85
6.40	0.45	0.84	0.54*	1.85	0.00	1.85
6.45	0.45	0.84	0.53*	1.84	0.00	1.84
6.50	0.44	0.84	0.53*	1.84	0.00	1.84
6.55	0.44	0.84	0.52*	1.83	0.00	1.83
6.60	0.44	0.85	0.52*	1.83	0.00	1.83
6.65	0.44	0.85	0.51*	1.82	0.00	1.82
6.70	0.43	0.85	0.51*	1.81	0.00	1.81
6.75	0.43	0.86	0.50*	1.81	0.00	1.81
6.80	0.43	0.86	0.50*	1.80	0.00	1.80
6.85	0.42	0.86	0.49*	1.80	0.00	1.80
6.90	0.42	0.86	0.49*	1.79	0.00	1.79
6.95	0.42	0.87	0.48*	1.78	0.00	1.78
7.00	0.42	0.87	0.48*	1.78	0.00	1.78
7.05	0.42	0.87	0.48*	1.77	0.00	1.77
7.10	0.41	0.87	0.47*	1.77	0.00	1.77
7.15	0.41	0.88	0.47*	1.76	0.00	1.76
7.20	0.41	0.88	0.47*	1.75	0.00	1.75
7.25	0.41	0.88	0.46*	1.75	0.00	1.75
7.30	0.41	0.88	0.46*	1.74	0.00	1.74
7.35	0.40	0.89	0.45*	1.74	0.00	1.74
7.40	0.40	0.89	0.45*	1.73	0.00	1.73
7.45	0.40	0.89	0.45*	1.72	0.00	1.72
7.50	0.40	0.89	0.45*	1.72	0.00	1.72
7.55	0.40	0.90	0.44*	1.71	0.00	1.71
7.60	0.39	0.90	0.44*	1.70	0.00	1.70
7.65	0.39	0.90	0.44*	1.70	0.00	1.70
7.70	0.39	0.90	0.43*	1.69	0.00	1.69
7.75	0.39	0.91	0.43*	1.68	0.00	1.68
7.80	0.39	0.91	0.43*	1.68	0.00	1.68
7.85	0.39	0.91	0.42*	1.67	0.00	1.67
7.90	0.38	0.91	0.42*	1.66	0.00	1.66
7.95	0.38	0.91	0.42*	1.66	0.00	1.66
8.00	0.38	0.92	0.42*	1.65	0.00	1.65
8.05	0.38	0.92	0.41*	1.64	0.00	1.64
8.10	0.38	0.92	0.41*	1.64	0.00	1.64
8.15	0.38	0.92	0.41*	1.63	0.00	1.63
8.20	0.38	0.93	0.41*	1.63	0.00	1.63
8.25	0.45	0.93	0.48*	1.62	0.00	1.62
8.30	0.45	0.93	0.48*	1.61	0.00	1.61
8.35	0.44	0.93	0.48*	1.61	0.00	1.61
8.40	0.44	0.93	0.47*	1.60	0.00	1.60
8.45	0.44	0.94	0.47*	1.60	0.00	1.60
8.50	0.44	0.94	0.47*	1.59	0.00	1.59
8.55	0.43	0.94	0.46*	1.58	0.00	1.58
8.60	0.43	0.94	0.46*	1.58	0.00	1.58
8.65	0.43	0.94	0.46*	1.57	0.00	1.57
8.70	0.43	0.95	0.45*	1.57	0.00	1.57
8.75	0.43	0.95	0.45*	1.56	0.00	1.56

8.80	0.42	0.95	0.45*	1.55	0.00	1.55
8.85	0.42	0.95	0.44*	1.55	0.00	1.55
8.90	0.42	0.95	0.44*	1.54	0.00	1.54
8.95	0.42	0.96	0.44*	1.54	0.00	1.54
9.00	0.42	0.96	0.44*	1.53	0.00	1.53
9.05	0.42	0.96	0.43*	1.52	0.00	1.52
9.10	0.41	0.96	0.43*	1.52	0.00	1.52
9.15	0.41	0.96	0.43*	1.51	0.00	1.51
9.20	0.41	0.97	0.43*	1.51	0.00	1.51
9.25	0.41	0.97	0.42*	1.50	0.00	1.50
9.30	0.41	0.97	0.42*	1.49	0.00	1.49
9.35	0.41	0.97	0.42*	1.49	0.00	1.49
9.40	0.40	0.97	0.42*	1.48	0.00	1.48
9.45	0.40	0.97	0.41*	1.47	0.00	1.47
9.50	0.40	0.98	0.41*	1.47	0.00	1.47
9.55	0.40	0.98	0.41*	1.46	0.00	1.46
9.60	0.40	0.98	0.41*	1.46	0.00	1.46
9.65	0.40	0.98	0.41*	1.45	0.00	1.45
9.70	0.40	0.98	0.40*	1.44	0.00	1.44
9.75	0.39	0.98	0.40*	1.44	0.00	1.44
9.80	0.39	0.99	0.40*	1.43	0.00	1.43
9.85	0.39	0.99	0.40*	1.42	0.00	1.42
9.90	0.39	0.99	0.40*	1.42	0.00	1.42
9.95	0.39	0.99	0.39*	1.41	0.00	1.41
10.00	0.39	0.99	0.39*	1.40	0.00	1.40
10.05	0.39	0.99	0.39*	1.40	0.00	1.40
10.10	0.40	1.00	0.40*	1.39	0.00	1.39
10.15	0.40	1.00	0.40*	1.38	0.00	1.38
10.20	0.40	1.00	0.40*	1.38	0.00	1.38
10.25	0.41	1.00	0.41*	1.37	0.00	1.37
10.30	0.41	1.00	0.41*	1.37	0.00	1.37
10.35	0.42	1.00	0.41*	1.36	0.00	1.36
10.40	0.42	1.01	0.42*	1.35	0.00	1.35
10.45	0.42	1.01	0.42*	1.35	0.00	1.35
10.50	0.43	1.01	0.43*	1.34	0.00	1.34
10.55	0.43	1.01	0.43*	1.34	0.00	1.34
10.60	0.44	1.01	0.43*	1.33	0.00	1.33
10.65	0.44	1.01	0.44*	1.32	0.00	1.32
10.70	0.45	1.01	0.44*	1.32	0.00	1.32
10.75	0.45	1.02	0.45*	1.31	0.00	1.31
10.80	0.46	1.02	0.45*	1.31	0.00	1.31
10.85	0.46	1.02	0.45*	1.30	0.00	1.30
10.90	0.46	1.02	0.46*	1.30	0.00	1.30
10.95	0.47	1.02	0.46*	1.29	0.00	1.29
11.00	0.47	1.02	0.46*	1.29	0.00	1.29
11.05	0.48	1.02	0.46*	1.28	0.00	1.28
11.10	0.48	1.03	0.47*	1.28	0.00	1.28
11.15	0.48	1.03	0.47*	1.27	0.00	1.27
11.20	0.49	1.03	0.47*	1.27	0.00	1.27
11.25	0.49	1.03	0.48*	1.26	0.00	1.26

11.30	0.50	1.03	0.48*	1.26	0.00	1.26
11.35	0.50	1.03	0.49*	1.25	0.00	1.25
11.40	0.51	1.03	0.49*	1.25	0.00	1.25
11.45	0.52	1.04	0.50*	1.24	0.00	1.24
11.50	0.52	1.04	0.51*	1.24	0.00	1.24
11.55	0.53	1.04	0.51*	1.23	0.00	1.23
11.60	0.54	1.04	0.52*	1.23	0.00	1.23
11.65	0.56	1.04	0.53*	1.22	0.00	1.22
11.70	0.57	1.04	0.55*	1.22	0.00	1.22
11.75	0.59	1.04	0.57*	1.21	0.00	1.21
11.80	0.62	1.04	0.59*	1.21	0.00	1.21
11.85	0.62	1.05	0.59*	1.20	0.00	1.20
11.90	0.62	1.05	0.59*	1.20	0.00	1.20
11.95	0.62	1.05	0.59*	1.20	0.00	1.20
12.00	0.62	1.05	0.59*	1.19	0.00	1.19
12.05	0.62	1.05	0.59*	1.19	0.00	1.19
12.10	0.62	1.05	0.59*	1.18	0.00	1.18
12.15	0.62	1.05	0.59*	1.18	0.00	1.18
12.20	0.62	1.05	0.59*	1.18	0.00	1.18
12.25	0.62	1.06	0.59*	1.17	0.00	1.17
12.30	0.62	1.06	0.59*	1.17	0.00	1.17
12.35	0.62	1.06	0.59*	1.16	0.00	1.16
12.40	0.62	1.06	0.59*	1.16	0.00	1.16
12.45	0.62	1.06	0.59*	1.16	0.00	1.16
12.50	0.62	1.06	0.59*	1.15	0.00	1.15
12.55	0.62	1.06	0.58*	1.15	0.00	1.15
12.60	0.62	1.06	0.58*	1.14	0.00	1.14
12.65	0.62	1.06	0.58*	1.14	0.00	1.14
12.70	0.62	1.07	0.58*	1.14	0.00	1.14
12.75	0.62	1.07	0.58*	1.13	0.00	1.13
12.80	0.62	1.07	0.58*	1.13	0.00	1.13
12.85	0.62	1.07	0.58*	1.13	0.00	1.13
12.90	0.62	1.07	0.58*	1.12	0.00	1.12
12.95	0.62	1.07	0.58*	1.12	0.00	1.12
13.00	0.62	1.07	0.58*	1.12	0.00	1.12
13.05	0.62	1.07	0.58*	1.11	0.00	1.11
13.10	0.62	1.07	0.58*	1.11	0.00	1.11
13.15	0.62	1.08	0.58*	1.11	0.00	1.11
13.20	0.62	1.08	0.58*	1.10	0.00	1.10
13.25	0.62	1.08	0.58*	1.10	0.00	1.10
13.30	0.62	1.08	0.58*	1.10	0.00	1.10
13.35	0.62	1.08	0.58*	1.09	0.00	1.09
13.40	0.62	1.08	0.57*	1.09	0.00	1.09
13.45	0.62	1.08	0.57*	1.09	0.00	1.09
13.50	0.62	1.08	0.57*	1.08	0.00	1.08
13.55	0.62	1.08	0.57*	1.08	0.00	1.08
13.60	0.62	1.08	0.57*	1.08	0.00	1.08
13.65	0.62	1.09	0.57*	1.07	0.00	1.07
13.70	0.62	1.09	0.57*	1.07	0.00	1.07
13.75	0.62	1.09	0.57*	1.07	0.00	1.07

13.80	0.62	1.09	0.57*	1.07	0.00	1.07
13.85	0.62	1.09	0.57*	1.06	0.00	1.06
13.90	0.62	1.09	0.57*	1.06	0.00	1.06
13.95	0.62	1.09	0.57*	1.06	0.00	1.06
14.00	0.62	1.09	0.57*	1.06	0.00	1.06
14.05	0.62	1.09	0.57*	1.05	0.00	1.05
14.10	0.62	1.09	0.57*	1.05	0.00	1.05
14.15	0.62	1.10	0.57*	1.05	0.00	1.05
14.20	0.62	1.10	0.57*	1.05	0.00	1.05
14.25	0.62	1.10	0.57*	1.04	0.00	1.04
14.30	0.62	1.10	0.57*	1.04	0.00	1.04
14.35	0.62	1.10	0.56*	1.04	0.00	1.04
14.40	0.62	1.10	0.56*	1.04	0.00	1.04
14.45	0.62	1.10	0.56*	1.04	0.00	1.04
14.50	0.62	1.10	0.56*	1.03	0.00	1.03
14.55	0.62	1.10	0.56*	1.03	0.00	1.03
14.60	0.62	1.10	0.56*	1.03	0.00	1.03
14.65	0.62	1.10	0.56*	1.03	0.00	1.03
14.70	0.62	1.11	0.56*	1.03	0.00	1.03
14.75	0.62	1.11	0.56*	1.02	0.00	1.02
14.80	0.62	1.11	0.56*	1.02	0.00	1.02
14.85	0.62	1.11	0.56*	1.02	0.00	1.02
14.90	0.62	1.11	0.56*	1.02	0.00	1.02
14.95	0.62	1.11	0.56*	1.02	0.00	1.02
15.00	0.62	1.11	0.56*	1.02	0.00	1.02
15.05	0.62	1.11	0.56*	1.02	0.00	1.02
15.10	0.62	1.11	0.56*	1.02	0.00	1.02
15.15	0.62	1.11	0.56*	1.02	0.00	1.02
15.20	0.62	1.11	0.56*	1.02	0.00	1.02
15.25	0.62	1.12	0.56*	1.02	0.00	1.02
15.30	0.62	1.12	0.56*	1.02	0.00	1.02
15.35	0.62	1.12	0.56*	1.02	0.00	1.02
15.40	0.62	1.12	0.56*	1.02	0.00	1.02
15.45	0.62	1.12	0.56*	1.02	0.00	1.02
15.50	0.62	1.12	0.55*	1.02	0.00	1.02
15.55	0.62	1.12	0.55*	1.02	0.00	1.02
15.60	0.62	1.12	0.55*	1.02	0.00	1.02
15.65	0.62	1.12	0.55*	1.02	0.00	1.02
15.70	0.62	1.12	0.55*	1.02	0.00	1.02
15.75	0.62	1.12	0.55*	1.02	0.00	1.02
15.80	0.62	1.12	0.55*	1.02	0.00	1.02
15.85	0.62	1.12	0.55*	1.02	0.00	1.02
15.90	0.62	1.13	0.55*	1.02	0.00	1.02
15.95	0.62	1.13	0.55*	1.02	0.00	1.02
16.00	0.62	1.13	0.55*	1.02	0.00	1.02
16.05	0.62	1.13	0.55*	1.02	0.00	1.02
16.10	0.62	1.13	0.55*	1.02	0.00	1.02
16.15	0.62	1.13	0.55*	1.02	0.00	1.02
16.20	0.62	1.13	0.55*	1.02	0.00	1.02
16.25	0.62	1.13	0.55*	1.02	0.00	1.02

16.30	0.62	1.13	0.55*	1.02	0.00	1.02
16.35	0.62	1.13	0.55*	1.02	0.00	1.02
16.40	0.62	1.13	0.55*	1.02	0.00	1.02
16.45	0.62	1.13	0.55*	1.02	0.00	1.02
16.50	0.62	1.13	0.55*	1.02	0.00	1.02
16.55	0.62	1.13	0.55*	1.02	0.00	1.02
16.60	0.62	1.14	0.55*	1.02	0.00	1.02
16.65	0.62	1.14	0.55*	1.02	0.00	1.02
16.70	0.62	1.14	0.55*	1.02	0.00	1.02
16.75	0.62	1.14	0.55*	1.02	0.00	1.02
16.80	0.62	1.14	0.55*	1.02	0.00	1.02
16.85	0.62	1.14	0.55*	1.02	0.00	1.02
16.90	0.62	1.14	0.54*	1.02	0.00	1.02
16.95	0.62	1.14	0.54*	1.02	0.00	1.02
17.00	0.62	1.14	0.54*	1.02	0.00	1.02
17.05	0.62	1.14	0.54*	1.02	0.00	1.02
17.10	0.62	1.14	0.54*	1.02	0.00	1.02
17.15	0.62	1.14	0.54*	1.02	0.00	1.02
17.20	0.62	1.14	0.54*	1.02	0.00	1.02
17.25	0.62	1.14	0.54*	1.02	0.00	1.02
17.30	0.62	1.15	0.54*	1.02	0.00	1.02
17.35	0.62	1.15	0.54*	1.02	0.00	1.02
17.40	0.62	1.15	0.54*	1.02	0.00	1.02
17.45	0.62	1.15	0.54*	1.02	0.00	1.02
17.50	0.62	1.15	0.54*	1.02	0.00	1.02
17.55	0.62	1.15	0.54*	1.02	0.00	1.02
17.60	0.62	1.15	0.54*	1.02	0.00	1.02
17.65	0.62	1.15	0.54*	1.02	0.00	1.02
17.70	0.62	1.15	0.54*	1.02	0.00	1.02
17.75	0.62	1.15	0.54*	1.02	0.00	1.02
17.80	0.62	1.15	0.54*	1.02	0.00	1.02
17.85	0.62	1.15	0.54*	1.02	0.00	1.02
17.90	0.62	1.15	0.54*	1.02	0.00	1.02
17.95	0.62	1.15	0.54*	1.02	0.00	1.02
18.00	0.62	1.15	0.54*	1.02	0.00	1.02
18.05	0.62	1.15	0.54*	1.02	0.00	1.02
18.10	0.62	1.15	0.54*	1.02	0.00	1.02
18.15	0.62	1.16	0.54*	1.02	0.00	1.02
18.20	0.62	1.16	0.54*	1.02	0.00	1.02
18.25	0.62	1.16	0.54*	1.02	0.00	1.02
18.30	0.62	1.16	0.54*	1.02	0.00	1.02
18.35	0.62	1.16	0.54*	1.02	0.00	1.02
18.40	0.62	1.16	0.54*	1.02	0.00	1.02
18.45	0.62	1.16	0.54*	1.02	0.00	1.02
18.50	0.62	1.16	0.54*	1.02	0.00	1.02
18.55	0.62	1.16	0.54*	1.02	0.00	1.02
18.60	0.62	1.16	0.54*	1.02	0.00	1.02
18.65	0.62	1.16	0.53*	1.02	0.00	1.02
18.70	0.62	1.16	0.53*	1.02	0.00	1.02
18.75	0.62	1.16	0.53*	1.02	0.00	1.02

18.80	0.62	1.16	0.53*	1.02	0.00	1.02
18.85	0.62	1.16	0.53*	1.02	0.00	1.02
18.90	0.62	1.16	0.53*	1.02	0.00	1.02
18.95	0.62	1.16	0.53*	1.02	0.00	1.02
19.00	0.62	1.17	0.53*	1.02	0.00	1.02
19.05	0.62	1.17	0.53*	1.02	0.00	1.02
19.10	0.62	1.17	0.53*	1.02	0.00	1.02
19.15	0.62	1.17	0.53*	1.02	0.00	1.02
19.20	0.62	1.17	0.53*	1.02	0.00	1.02
19.25	0.62	1.17	0.53*	1.02	0.00	1.02
19.30	0.62	1.17	0.53*	1.02	0.00	1.02
19.35	0.62	1.17	0.53*	1.02	0.00	1.02
19.40	0.62	1.17	0.53*	1.02	0.00	1.02
19.45	0.62	1.17	0.53*	1.02	0.00	1.02
19.50	0.62	1.17	0.53*	1.02	0.00	1.02
19.55	0.62	1.17	0.53*	1.02	0.00	1.02
19.60	0.62	1.17	0.53*	1.02	0.00	1.02
19.65	0.62	1.17	0.53*	1.02	0.00	1.02
19.70	0.62	1.17	0.53*	1.02	0.00	1.02
19.75	0.62	1.17	0.53*	1.02	0.00	1.02
19.80	0.62	1.17	0.53*	1.02	0.00	1.02
19.85	0.62	1.17	0.53*	1.02	0.00	1.02
19.90	0.62	1.17	0.53*	1.02	0.00	1.02
19.95	0.62	1.17	0.53*	1.02	0.00	1.02
20.00	0.62	1.18	0.53*	1.02	0.00	1.02
20.05	0.62	1.18	0.53*	1.02	0.00	1.02
20.10	0.62	1.18	0.53*	1.02	0.00	1.02
20.15	0.62	1.18	0.53*	1.02	0.00	1.02
20.20	0.62	1.18	0.53*	1.02	0.00	1.02
20.25	0.62	1.18	0.53*	1.02	0.00	1.02
20.30	0.62	1.18	0.53*	1.02	0.00	1.02
20.35	0.62	1.18	0.53*	1.02	0.00	1.02
20.40	0.62	1.18	0.53*	1.02	0.00	1.02
20.45	0.62	1.18	0.53*	1.02	0.00	1.02
20.50	0.62	1.18	0.53*	1.02	0.00	1.02
20.55	0.62	1.18	0.53*	1.02	0.00	1.02
20.60	0.62	1.18	0.53*	1.02	0.00	1.02
20.65	0.62	1.18	0.53*	1.02	0.00	1.02
20.70	0.62	1.18	0.53*	1.02	0.00	1.02
20.75	0.62	1.18	0.53*	1.02	0.00	1.02
20.80	0.62	1.18	0.53*	1.02	0.00	1.02
20.85	0.62	1.18	0.52*	1.02	0.00	1.02
20.90	0.62	1.18	0.52*	1.02	0.00	1.02
20.95	0.62	1.18	0.52*	1.02	0.00	1.02
21.00	0.62	1.18	0.52*	1.02	0.00	1.02
21.05	0.62	1.18	0.52*	1.02	0.00	1.02
21.10	0.62	1.19	0.52*	1.02	0.00	1.02
21.15	0.62	1.19	0.52*	1.02	0.00	1.02
21.20	0.62	1.19	0.52*	1.02	0.00	1.02
21.25	0.62	1.19	0.52*	1.02	0.00	1.02

21.30	0.62	1.19	0.52*	1.02	0.00	1.02
21.35	0.62	1.19	0.52*	1.02	0.00	1.02
21.40	0.62	1.19	0.52*	1.02	0.00	1.02
21.45	0.62	1.19	0.52*	1.02	0.00	1.02
21.50	0.62	1.19	0.52*	1.02	0.00	1.02
21.55	0.62	1.19	0.52*	1.02	0.00	1.02
21.60	0.62	1.19	0.52*	1.02	0.00	1.02
21.65	0.62	1.19	0.52*	1.02	0.00	1.02
21.70	0.62	1.19	0.52*	1.02	0.00	1.02
21.75	0.62	1.19	0.52*	1.02	0.00	1.02
21.80	0.62	1.19	0.52*	1.02	0.00	1.02
21.85	0.62	1.19	0.52*	1.02	0.00	1.02
21.90	0.62	1.19	0.52*	1.02	0.00	1.02
21.95	0.62	1.19	0.52*	1.02	0.00	1.02
22.00	0.62	1.19	0.52*	1.02	0.00	1.02
22.05	0.62	1.19	0.52*	1.02	0.00	1.02
22.10	0.62	1.19	0.52*	1.02	0.00	1.02
22.15	0.62	1.19	0.52*	1.02	0.00	1.02
22.20	0.62	1.19	0.52*	1.02	0.00	1.02
22.25	0.62	1.19	0.52*	1.02	0.00	1.02
22.30	0.62	1.20	0.52*	1.02	0.00	1.02
22.35	0.62	1.20	0.52*	1.02	0.00	1.02
22.40	0.62	1.20	0.52*	1.02	0.00	1.02
22.45	0.62	1.20	0.52*	1.02	0.00	1.02
22.50	0.62	1.20	0.52*	1.02	0.00	1.02
22.55	0.62	1.20	0.52*	1.02	0.00	1.02
22.60	0.62	1.20	0.52*	1.02	0.00	1.02
22.65	0.62	1.20	0.52*	1.02	0.00	1.02
22.70	0.62	1.20	0.52*	1.02	0.00	1.02
22.75	0.62	1.20	0.52*	1.02	0.00	1.02
22.80	0.62	1.20	0.52*	1.02	0.00	1.02
22.85	0.62	1.20	0.52*	1.02	0.00	1.02
22.90	0.62	1.20	0.52*	1.02	0.00	1.02
22.95	0.62	1.20	0.52*	1.02	0.00	1.02
23.00	0.62	1.20	0.52*	1.02	0.00	1.02
23.05	0.62	1.20	0.52*	1.02	0.00	1.02
23.10	0.62	1.20	0.52*	1.02	0.00	1.02
23.15	0.62	1.20	0.52*	1.02	0.00	1.02
23.20	0.62	1.20	0.52*	1.02	0.00	1.02
23.25	0.62	1.20	0.52*	1.02	0.00	1.02
23.30	0.62	1.20	0.52*	1.02	0.00	1.02
23.35	0.62	1.20	0.52*	1.02	0.00	1.02
23.40	0.62	1.20	0.52*	1.02	0.00	1.02
23.45	0.62	1.20	0.52*	1.02	0.00	1.02
23.50	0.62	1.20	0.52*	1.02	0.00	1.02
23.55	0.62	1.20	0.52*	1.02	0.00	1.02
23.60	0.62	1.20	0.52*	1.02	0.00	1.02
23.65	0.62	1.20	0.52*	1.02	0.00	1.02
23.70	0.62	1.20	0.52*	1.02	0.00	1.02
23.75	0.62	1.21	0.52*	1.02	0.00	1.02

23.80	0.62	1.21	0.52*	1.02	0.00	1.02
23.85	0.62	1.21	0.52*	1.02	0.00	1.02
23.90	0.62	1.21	0.51*	1.02	0.00	1.02
23.95	0.62	1.21	0.51*	1.02	0.00	1.02
24.00	0.62	1.21	0.51*	1.02	0.00	1.02
24.05	0.62	1.21	0.51*	1.02	0.00	1.02
24.10	0.62	1.21	0.51*	1.02	0.00	1.02
24.15	0.62	1.21	0.51*	1.02	0.00	1.02
24.20	0.62	1.21	0.51*	1.02	0.00	1.02
24.25	0.62	1.21	0.51*	1.02	0.00	1.02
24.30	0.62	1.21	0.51*	1.02	0.00	1.02
24.35	0.62	1.21	0.51*	1.02	0.00	1.02
24.40	0.62	1.21	0.51*	1.02	0.00	1.02
24.45	0.62	1.21	0.51*	1.02	0.00	1.02
24.50	0.62	1.21	0.51*	1.02	0.00	1.02
24.55	0.62	1.21	0.51*	1.02	0.00	1.02
24.60	0.62	1.21	0.51*	1.02	0.00	1.02
24.65	0.62	1.21	0.51*	1.02	0.00	1.02
24.70	0.62	1.21	0.51*	1.02	0.00	1.02
24.75	0.62	1.21	0.51*	1.02	0.00	1.02
24.80	0.62	1.21	0.51*	1.02	0.00	1.02
24.85	0.62	1.21	0.51*	1.02	0.00	1.02
24.90	0.62	1.21	0.51*	1.02	0.00	1.02
24.95	0.62	1.21	0.51*	1.02	0.00	1.02
25.00	0.62	1.21	0.51*	1.02	0.00	1.02
25.05	0.62	1.21	0.51*	1.02	0.00	1.02
25.10	0.62	1.21	0.51*	1.02	0.00	1.02
25.15	0.62	1.21	0.51*	1.02	0.00	1.02
25.20	0.62	1.21	0.51*	1.02	0.00	1.02
25.25	0.62	1.21	0.51*	1.02	0.00	1.02
25.30	0.62	1.21	0.51*	1.02	0.00	1.02
25.35	0.62	1.21	0.51*	1.02	0.00	1.02
25.40	0.62	1.21	0.51*	1.02	0.00	1.02
25.45	0.62	1.22	0.51*	1.02	0.00	1.02
25.50	0.62	1.22	0.51*	1.02	0.00	1.02
25.55	0.62	1.22	0.51*	1.02	0.00	1.02
25.60	0.62	1.22	0.51*	1.02	0.00	1.02
25.65	0.62	1.22	0.51*	1.02	0.00	1.02
25.70	0.62	1.22	0.51*	1.02	0.00	1.02
25.75	0.62	1.22	0.51*	1.02	0.00	1.02
25.80	0.62	1.22	0.51*	1.02	0.00	1.02
25.85	0.62	1.22	0.51*	1.02	0.00	1.02
25.90	0.62	1.22	0.51*	1.02	0.00	1.02
25.95	0.62	1.22	0.51*	1.02	0.00	1.02
26.00	0.62	1.22	0.51*	1.02	0.00	1.02
26.05	0.62	1.22	0.51*	1.02	0.00	1.02
26.10	0.62	1.22	0.51*	1.02	0.00	1.02
26.15	0.62	1.22	0.51*	1.02	0.00	1.02
26.20	0.62	1.22	0.51*	1.02	0.00	1.02
26.25	0.62	1.22	0.51*	1.02	0.00	1.02

26.30	0.62	1.22	0.51*	1.02	0.00	1.02
26.35	0.62	1.22	0.51*	1.02	0.00	1.02
26.40	0.62	1.22	0.51*	1.02	0.00	1.02
26.45	0.62	1.22	0.51*	1.02	0.00	1.02
26.50	0.62	1.22	0.51*	1.02	0.00	1.02
26.55	0.62	1.22	0.51*	1.02	0.00	1.02
26.60	0.62	1.22	0.51*	1.02	0.00	1.02
26.65	0.62	1.22	0.51*	1.02	0.00	1.02
26.70	0.62	1.22	0.51*	1.02	0.00	1.02
26.75	0.62	1.22	0.51*	1.02	0.00	1.02
26.80	0.62	1.22	0.51*	1.02	0.00	1.02
26.85	0.62	1.22	0.51*	1.02	0.00	1.02
26.90	0.62	1.22	0.51*	1.02	0.00	1.02
26.95	0.62	1.22	0.51*	1.02	0.00	1.02
27.00	0.62	1.22	0.51*	1.02	0.00	1.02
27.05	0.62	1.22	0.51*	1.02	0.00	1.02
27.10	0.62	1.22	0.51*	1.02	0.00	1.02
27.15	0.62	1.22	0.51*	1.02	0.00	1.02
27.20	0.62	1.22	0.51*	1.02	0.00	1.02
27.25	0.62	1.22	0.51*	1.02	0.00	1.02
27.30	0.62	1.22	0.51*	1.02	0.00	1.02
27.35	0.62	1.22	0.51*	1.02	0.00	1.02
27.40	0.62	1.22	0.51*	1.02	0.00	1.02
27.45	0.62	1.22	0.51*	1.02	0.00	1.02
27.50	0.62	1.23	0.51*	1.02	0.00	1.02
27.55	0.62	1.23	0.51*	1.02	0.00	1.02
27.60	0.62	1.23	0.51*	1.02	0.00	1.02
27.65	0.62	1.23	0.51*	1.02	0.00	1.02
27.70	0.62	1.23	0.51*	1.02	0.00	1.02
27.75	0.62	1.23	0.51*	1.02	0.00	1.02
27.80	0.62	1.23	0.51*	1.02	0.00	1.02
27.85	0.62	1.23	0.51*	1.02	0.00	1.02
27.90	0.62	1.23	0.51*	1.02	0.00	1.02
27.95	0.62	1.23	0.51*	1.02	0.00	1.02
28.00	0.62	1.23	0.51*	1.02	0.00	1.02
28.05	0.62	1.23	0.51*	1.02	0.00	1.02
28.10	0.62	1.23	0.51*	1.02	0.00	1.02
28.15	0.62	1.23	0.51*	1.02	0.00	1.02
28.20	0.62	1.23	0.51*	1.02	0.00	1.02
28.25	0.62	1.23	0.51*	1.02	0.00	1.02
28.30	0.62	1.23	0.51*	1.02	0.00	1.02
28.35	0.62	1.23	0.51*	1.02	0.00	1.02
28.40	0.62	1.23	0.50*	1.02	0.00	1.02
28.45	0.62	1.23	0.50*	1.02	0.00	1.02
28.50	0.62	1.23	0.50*	1.02	0.00	1.02
28.55	0.62	1.23	0.50*	1.02	0.00	1.02
28.60	0.62	1.23	0.50*	1.02	0.00	1.02
28.65	0.62	1.23	0.50*	1.02	0.00	1.02
28.70	0.62	1.23	0.50*	1.02	0.00	1.02
28.75	0.62	1.23	0.50*	1.02	0.00	1.02

28.80	0.62	1.23	0.50*	1.02	0.00	1.02
28.85	0.62	1.23	0.50*	1.02	0.00	1.02
28.90	0.62	1.23	0.50*	1.02	0.00	1.02
28.95	0.62	1.23	0.50*	1.02	0.00	1.02
29.00	0.62	1.23	0.50*	1.02	0.00	1.02
29.05	0.62	1.23	0.50*	1.02	0.00	1.02
29.10	0.62	1.23	0.50*	1.02	0.00	1.02
29.15	0.62	1.23	0.50*	1.02	0.00	1.02
29.20	0.62	1.23	0.50*	1.02	0.00	1.02
29.25	0.62	1.23	0.50*	1.02	0.00	1.02
29.30	0.62	1.23	0.50*	1.02	0.00	1.02
29.35	0.62	1.23	0.50*	1.01	0.00	1.01
29.40	0.62	1.23	0.50*	1.01	0.00	1.01
29.45	0.62	1.23	0.50*	1.01	0.00	1.01
29.50	0.62	1.23	0.50*	1.01	0.00	1.01
29.55	0.62	1.23	0.50*	1.01	0.00	1.01
29.60	0.62	1.23	0.50*	1.01	0.00	1.01
29.65	0.62	1.23	0.50*	1.01	0.00	1.01
29.70	0.62	1.23	0.50*	1.01	0.00	1.01
29.75	0.62	1.23	0.50*	1.01	0.00	1.01
29.80	0.62	1.23	0.50*	1.01	0.00	1.01
29.85	0.62	1.23	0.50*	1.01	0.00	1.01
29.90	0.61	1.23	0.50*	1.01	0.00	1.01
29.95	0.61	1.23	0.50*	1.01	0.00	1.01
30.00	0.61	1.23	0.50*	1.01	0.00	1.01
30.05	0.61	1.23	0.50*	1.00	0.00	1.00
30.10	0.61	1.23	0.50*	1.00	0.00	1.00
30.15	0.61	1.23	0.50*	1.00	0.00	1.00
30.20	0.61	1.23	0.50*	1.00	0.00	1.00
30.25	0.61	1.23	0.50*	1.00	0.00	1.00
30.30	0.61	1.23	0.50*	1.00	0.00	1.00
30.35	0.61	1.23	0.50*	1.00	0.00	1.00
30.40	0.61	1.23	0.50*	1.00	0.00	1.00
30.45	0.61	1.23	0.50*	1.00	0.00	1.00
30.50	0.61	1.23	0.50*	1.00	0.00	1.00
30.55	0.61	1.23	0.50*	1.00	0.00	1.00
30.60	0.61	1.23	0.50*	1.00	0.00	1.00
30.65	0.61	1.23	0.50*	0.99	0.00	0.99
30.70	0.61	1.23	0.50*	0.99	0.00	0.99
30.75	0.61	1.23	0.50*	0.99	0.00	0.99
30.80	0.61	1.23	0.50*	0.99	0.00	0.99
30.85	0.61	1.23	0.50*	0.99	0.00	0.99
30.90	0.61	1.23	0.50*	0.99	0.00	0.99
30.95	0.61	1.23	0.50*	0.99	0.00	0.99
31.00	0.61	1.23	0.50*	0.99	0.00	0.99
31.05	0.61	1.23	0.50*	0.99	0.00	0.99
31.10	0.61	1.23	0.50*	0.99	0.00	0.99
31.15	0.61	1.23	0.50*	0.98	0.00	0.98
31.20	0.61	1.23	0.50*	0.98	0.00	0.98
31.25	0.61	1.23	0.50*	0.98	0.00	0.98

31.30	0.61	1.23	0.50*	0.98	0.00	0.98
31.35	0.61	1.23	0.50*	0.98	0.00	0.98
31.40	0.61	1.23	0.50*	0.98	0.00	0.98
31.45	0.61	1.23	0.50*	0.97	0.00	0.97
31.50	0.61	1.23	0.50*	0.97	0.00	0.97
31.55	0.61	1.23	0.50*	0.97	0.00	0.97
31.60	0.61	1.23	0.50*	0.96	0.00	0.96
31.65	0.61	1.23	0.50*	0.96	0.00	0.96
31.70	0.61	1.23	0.50*	0.96	0.00	0.96
31.75	0.61	1.23	0.50*	0.95	0.00	0.95
31.80	0.61	1.23	0.50*	0.95	0.00	0.95
31.85	0.61	1.22	0.50*	0.95	0.00	0.95
31.90	0.61	1.22	0.50*	0.94	0.00	0.94
31.95	0.55	1.22	0.45*	0.94	0.00	0.94
32.00	0.51	1.22	0.42*	0.93	0.00	0.93
32.05	0.49	1.22	0.40*	0.93	0.00	0.93
32.10	0.47	1.22	0.39*	0.92	0.00	0.92
32.15	0.46	1.22	0.38*	0.92	0.00	0.92
32.20	0.45	1.22	0.37*	0.91	0.00	0.91
32.25	0.44	1.22	0.36*	0.91	0.00	0.91
32.30	0.43	1.22	0.35*	0.90	0.00	0.90
32.35	0.42	1.22	0.35*	0.90	0.00	0.90
32.40	0.41	1.22	0.34*	0.89	0.00	0.89
32.45	0.41	1.22	0.33*	0.89	0.00	0.89
32.50	0.40	1.22	0.33*	0.88	0.00	0.88
32.55	0.40	1.22	0.32*	0.87	0.00	0.87
32.60	0.39	1.22	0.32*	0.87	0.00	0.87
32.65	0.38	1.22	0.31*	0.86	0.00	0.86
32.70	0.38	1.22	0.31*	0.85	0.00	0.85
32.75	0.37	1.22	0.31*	0.85	0.00	0.85
32.80	0.37	1.22	0.30*	0.84	0.00	0.84
32.85	0.36	1.22	0.30*	0.83	0.00	0.83
32.90	0.36	1.22	0.29*	0.83	0.00	0.83
32.95	0.35	1.22	0.29*	0.82	0.00	0.82
33.00	0.35	1.22	0.29*	0.81	0.00	0.81
33.05	0.34	1.22	0.28*	0.81	0.00	0.81
33.10	0.34	1.22	0.28*	0.80	0.00	0.80
33.15	0.34	1.22	0.28*	0.79	0.00	0.79
33.20	0.33	1.22	0.27*	0.79	0.00	0.79
33.25	0.33	1.22	0.27*	0.78	0.00	0.78
33.30	0.32	1.22	0.27*	0.77	0.00	0.77
33.35	0.32	1.22	0.26*	0.76	0.00	0.76
33.40	0.32	1.22	0.26*	0.76	0.00	0.76
33.45	0.31	1.22	0.26*	0.75	0.00	0.75
33.50	0.31	1.22	0.25*	0.74	0.00	0.74
33.55	0.31	1.22	0.25*	0.73	0.00	0.73
33.60	0.30	1.22	0.25*	0.72	0.00	0.72
33.65	0.30	1.21	0.25*	0.72	0.00	0.72
33.70	0.29	1.21	0.24*	0.71	0.00	0.71
33.75	0.29	1.21	0.24*	0.70	0.00	0.70

33.80	0.29	1.21	0.24*	0.69	0.00	0.69
33.85	0.28	1.21	0.23*	0.68	0.00	0.68
33.90	0.28	1.21	0.23*	0.68	0.00	0.68
33.95	0.28	1.21	0.23*	0.67	0.00	0.67
34.00	0.28	1.21	0.23*	0.66	0.00	0.66
34.05	0.27	1.21	0.22*	0.65	0.00	0.65
34.10	0.27	1.21	0.22*	0.64	0.00	0.64
34.15	0.27	1.21	0.22*	0.63	0.00	0.63
34.20	0.26	1.21	0.22*	0.62	0.00	0.62
34.25	0.26	1.21	0.22*	0.61	0.00	0.61
34.30	0.26	1.21	0.21*	0.61	0.00	0.61
34.35	0.25	1.21	0.21*	0.60	0.00	0.60
34.40	0.25	1.21	0.21*	0.59	0.00	0.59
34.45	0.25	1.21	0.21*	0.58	0.00	0.58
34.50	0.25	1.21	0.20*	0.57	0.00	0.57
34.55	0.24	1.21	0.20*	0.56	0.00	0.56
34.60	0.24	1.21	0.20*	0.55	0.00	0.55
34.65	0.24	1.21	0.20*	0.54	0.00	0.54
34.70	0.24	1.21	0.19*	0.53	0.00	0.53
34.75	0.23	1.21	0.19*	0.52	0.00	0.52
34.80	0.23	1.21	0.19*	0.51	0.00	0.51
34.85	0.23	1.21	0.19*	0.50	0.00	0.50
34.90	0.22	1.21	0.19*	0.49	0.00	0.49
34.95	0.22	1.21	0.18*	0.48	0.00	0.48
35.00	0.22	1.21	0.18*	0.48	0.00	0.48
35.05	2.00	1.21	5.00	0.48	0.00	0.48
35.10	2.00	1.21	5.00	0.48	0.00	0.48
35.15	2.00	1.21	5.00	0.48	0.00	0.48
35.20	2.00	1.21	5.00	0.48	0.00	0.48
35.25	2.00	1.20	5.00	0.48	0.00	0.48
35.30	2.00	1.20	5.00	0.48	0.00	0.48
35.35	2.00	1.20	5.00	0.48	0.00	0.48
35.40	2.00	1.20	5.00	0.48	0.00	0.48
35.45	2.00	1.20	5.00	0.48	0.00	0.48
35.50	2.00	1.20	5.00	0.48	0.00	0.48
35.55	2.00	1.20	5.00	0.48	0.00	0.48
35.60	2.00	1.20	5.00	0.48	0.00	0.48
35.65	2.00	1.20	5.00	0.48	0.00	0.48
35.70	2.00	1.20	5.00	0.48	0.00	0.48
35.75	2.00	1.20	5.00	0.48	0.00	0.48
35.80	2.00	1.20	5.00	0.48	0.00	0.48
35.85	2.00	1.20	5.00	0.48	0.00	0.48
35.90	2.00	1.20	5.00	0.48	0.00	0.48
35.95	2.00	1.20	5.00	0.48	0.00	0.48
36.00	2.00	1.20	5.00	0.48	0.00	0.48
36.05	2.00	1.20	5.00	0.48	0.00	0.48
36.10	2.00	1.20	5.00	0.48	0.00	0.48
36.15	2.00	1.20	5.00	0.48	0.00	0.48
36.20	2.00	1.20	5.00	0.48	0.00	0.48
36.25	2.00	1.20	5.00	0.48	0.00	0.48

36.30	2.00	1.20	5.00	0.48	0.00	0.48
36.35	2.00	1.20	5.00	0.48	0.00	0.48
36.40	2.00	1.20	5.00	0.48	0.00	0.48
36.45	2.00	1.20	5.00	0.48	0.00	0.48
36.50	2.00	1.20	5.00	0.48	0.00	0.48
36.55	2.00	1.20	5.00	0.48	0.00	0.48
36.60	2.00	1.20	5.00	0.48	0.00	0.48
36.65	2.00	1.20	5.00	0.48	0.00	0.48
36.70	2.00	1.20	5.00	0.48	0.00	0.48
36.75	2.00	1.19	5.00	0.48	0.00	0.48
36.80	2.00	1.19	5.00	0.48	0.00	0.48
36.85	2.00	1.19	5.00	0.48	0.00	0.48
36.90	2.00	1.19	5.00	0.48	0.00	0.48
36.95	2.00	1.19	5.00	0.48	0.00	0.48
37.00	2.00	1.19	5.00	0.48	0.00	0.48
37.05	2.00	1.19	5.00	0.48	0.00	0.48
37.10	2.00	1.19	5.00	0.48	0.00	0.48
37.15	2.00	1.19	5.00	0.48	0.00	0.48
37.20	2.00	1.19	5.00	0.48	0.00	0.48
37.25	2.00	1.19	5.00	0.48	0.00	0.48
37.30	2.00	1.19	5.00	0.48	0.00	0.48
37.35	2.00	1.19	5.00	0.48	0.00	0.48
37.40	2.00	1.19	5.00	0.48	0.00	0.48
37.45	2.00	1.19	5.00	0.48	0.00	0.48
37.50	2.00	1.19	5.00	0.48	0.00	0.48
37.55	2.00	1.19	5.00	0.48	0.00	0.48
37.60	2.00	1.19	5.00	0.48	0.00	0.48
37.65	2.00	1.19	5.00	0.48	0.00	0.48
37.70	2.00	1.19	5.00	0.48	0.00	0.48
37.75	2.00	1.19	5.00	0.48	0.00	0.48
37.80	2.00	1.19	5.00	0.48	0.00	0.48
37.85	2.00	1.19	5.00	0.48	0.00	0.48
37.90	2.00	1.19	5.00	0.48	0.00	0.48
37.95	2.00	1.19	5.00	0.48	0.00	0.48
38.00	2.00	1.19	5.00	0.48	0.00	0.48
38.05	2.00	1.19	5.00	0.48	0.00	0.48
38.10	2.00	1.19	5.00	0.48	0.00	0.48
38.15	2.00	1.18	5.00	0.48	0.00	0.48
38.20	2.00	1.18	5.00	0.48	0.00	0.48
38.25	2.00	1.18	5.00	0.48	0.00	0.48
38.30	2.00	1.18	5.00	0.48	0.00	0.48
38.35	2.00	1.18	5.00	0.48	0.00	0.48
38.40	2.00	1.18	5.00	0.48	0.00	0.48
38.45	2.00	1.18	5.00	0.48	0.00	0.48
38.50	2.00	1.18	5.00	0.48	0.00	0.48
38.55	2.00	1.18	5.00	0.48	0.00	0.48
38.60	2.00	1.18	5.00	0.48	0.00	0.48
38.65	2.00	1.18	5.00	0.48	0.00	0.48
38.70	2.00	1.18	5.00	0.48	0.00	0.48
38.75	2.00	1.18	5.00	0.48	0.00	0.48

38.80	2.00	1.18	5.00	0.48	0.00	0.48
38.85	2.00	1.18	5.00	0.48	0.00	0.48
38.90	2.00	1.18	5.00	0.48	0.00	0.48
38.95	2.00	1.18	5.00	0.48	0.00	0.48
39.00	2.00	1.18	5.00	0.48	0.00	0.48
39.05	2.00	1.18	5.00	0.48	0.00	0.48
39.10	2.00	1.18	5.00	0.48	0.00	0.48
39.15	2.00	1.18	5.00	0.48	0.00	0.48
39.20	2.00	1.18	5.00	0.48	0.00	0.48
39.25	2.00	1.18	5.00	0.48	0.00	0.48
39.30	2.00	1.18	5.00	0.48	0.00	0.48
39.35	2.00	1.18	5.00	0.48	0.00	0.48
39.40	2.00	1.18	5.00	0.48	0.00	0.48
39.45	2.00	1.18	5.00	0.48	0.00	0.48
39.50	2.00	1.17	5.00	0.48	0.00	0.48
39.55	2.00	1.17	5.00	0.48	0.00	0.48
39.60	2.00	1.17	5.00	0.48	0.00	0.48
39.65	2.00	1.17	5.00	0.48	0.00	0.48
39.70	2.00	1.17	5.00	0.48	0.00	0.48
39.75	2.00	1.17	5.00	0.48	0.00	0.48
39.80	2.00	1.17	5.00	0.48	0.00	0.48
39.85	2.00	1.17	5.00	0.48	0.00	0.48
39.90	2.00	1.17	5.00	0.48	0.00	0.48
39.95	2.00	1.17	5.00	0.48	0.00	0.48
40.00	2.00	1.17	5.00	0.48	0.00	0.48
40.05	0.25	1.17	0.21*	0.48	0.00	0.48
40.10	0.25	1.17	0.22*	0.48	0.00	0.48
40.15	0.26	1.17	0.22*	0.47	0.00	0.47
40.20	0.26	1.17	0.22*	0.46	0.00	0.46
40.25	0.26	1.17	0.22*	0.45	0.00	0.45
40.30	0.26	1.17	0.23*	0.44	0.00	0.44
40.35	0.27	1.17	0.23*	0.44	0.00	0.44
40.40	0.27	1.17	0.23*	0.43	0.00	0.43
40.45	0.27	1.17	0.23*	0.42	0.00	0.42
40.50	0.27	1.17	0.23*	0.41	0.00	0.41
40.55	0.28	1.17	0.24*	0.40	0.00	0.40
40.60	0.28	1.17	0.24*	0.39	0.00	0.39
40.65	0.28	1.17	0.24*	0.38	0.00	0.38
40.70	0.28	1.17	0.24*	0.38	0.00	0.38
40.75	0.29	1.16	0.25*	0.37	0.00	0.37
40.80	0.29	1.16	0.25*	0.36	0.00	0.36
40.85	0.29	1.16	0.25*	0.35	0.00	0.35
40.90	0.29	1.16	0.25*	0.34	0.00	0.34
40.95	0.30	1.16	0.26*	0.34	0.00	0.34
41.00	0.30	1.16	0.26*	0.33	0.00	0.33
41.05	0.30	1.16	0.26*	0.32	0.00	0.32
41.10	0.31	1.16	0.26*	0.31	0.00	0.31
41.15	0.31	1.16	0.27*	0.31	0.00	0.31
41.20	0.31	1.16	0.27*	0.30	0.00	0.30
41.25	0.32	1.16	0.27*	0.29	0.00	0.29

41.30	0.32	1.16	0.27*	0.28	0.00	0.28
41.35	0.32	1.16	0.28*	0.28	0.00	0.28
41.40	0.33	1.16	0.28*	0.27	0.00	0.27
41.45	0.33	1.16	0.28*	0.26	0.00	0.26
41.50	0.33	1.16	0.29*	0.26	0.00	0.26
41.55	0.34	1.16	0.29*	0.25	0.00	0.25
41.60	0.34	1.16	0.29*	0.24	0.00	0.24
41.65	0.34	1.16	0.30*	0.23	0.00	0.23
41.70	0.35	1.16	0.30*	0.23	0.00	0.23
41.75	0.35	1.16	0.30*	0.22	0.00	0.22
41.80	0.35	1.16	0.31*	0.21	0.00	0.21
41.85	0.36	1.16	0.31*	0.21	0.00	0.21
41.90	0.36	1.16	0.31*	0.20	0.00	0.20
41.95	0.37	1.16	0.32*	0.19	0.00	0.19
42.00	0.37	1.15	0.32*	0.19	0.00	0.19
42.05	0.37	1.15	0.32*	0.18	0.00	0.18
42.10	0.38	1.15	0.33*	0.18	0.00	0.18
42.15	0.38	1.15	0.33*	0.17	0.00	0.17
42.20	0.39	1.15	0.34*	0.16	0.00	0.16
42.25	0.39	1.15	0.34*	0.16	0.00	0.16
42.30	0.40	1.15	0.35*	0.15	0.00	0.15
42.35	0.40	1.15	0.35*	0.14	0.00	0.14
42.40	0.41	1.15	0.36*	0.14	0.00	0.14
42.45	0.42	1.15	0.36*	0.13	0.00	0.13
42.50	0.42	1.15	0.37*	0.13	0.00	0.13
42.55	0.43	1.15	0.38*	0.12	0.00	0.12
42.60	0.44	1.15	0.38*	0.12	0.00	0.12
42.65	0.45	1.15	0.39*	0.11	0.00	0.11
42.70	0.46	1.15	0.40*	0.11	0.00	0.11
42.75	0.48	1.15	0.42*	0.10	0.00	0.10
42.80	0.51	1.15	0.44*	0.10	0.00	0.10
42.85	0.56	1.15	0.48*	0.09	0.00	0.09
42.90	0.57	1.15	0.50*	0.09	0.00	0.09
42.95	0.57	1.15	0.50*	0.08	0.00	0.08
43.00	0.57	1.15	0.50*	0.08	0.00	0.08
43.05	0.57	1.15	0.50*	0.08	0.00	0.08
43.10	0.57	1.15	0.50*	0.07	0.00	0.07
43.15	0.57	1.15	0.50*	0.07	0.00	0.07
43.20	0.57	1.15	0.50*	0.06	0.00	0.06
43.25	0.57	1.14	0.50*	0.06	0.00	0.06
43.30	0.57	1.14	0.50*	0.06	0.00	0.06
43.35	0.57	1.14	0.50*	0.05	0.00	0.05
43.40	0.57	1.14	0.50*	0.05	0.00	0.05
43.45	0.57	1.14	0.50*	0.05	0.00	0.05
43.50	0.57	1.14	0.50*	0.05	0.00	0.05
43.55	0.57	1.14	0.50*	0.04	0.00	0.04
43.60	0.57	1.14	0.50*	0.04	0.00	0.04
43.65	0.57	1.14	0.50*	0.04	0.00	0.04
43.70	0.57	1.14	0.50*	0.04	0.00	0.04
43.75	0.57	1.14	0.50*	0.04	0.00	0.04

43.80	0.57	1.14	0.50*	0.03	0.00	0.03
43.85	0.57	1.14	0.50*	0.03	0.00	0.03
43.90	0.57	1.14	0.50*	0.03	0.00	0.03
43.95	0.57	1.14	0.50*	0.03	0.00	0.03
44.00	0.57	1.14	0.50*	0.03	0.00	0.03
44.05	0.57	1.14	0.50*	0.03	0.00	0.03
44.10	0.57	1.14	0.50*	0.03	0.00	0.03
44.15	0.57	1.14	0.50*	0.03	0.00	0.03
44.20	0.57	1.14	0.50*	0.02	0.00	0.02
44.25	0.57	1.14	0.50*	0.02	0.00	0.02
44.30	0.57	1.14	0.50*	0.02	0.00	0.02
44.35	0.57	1.14	0.50*	0.02	0.00	0.02
44.40	0.57	1.13	0.50*	0.02	0.00	0.02
44.45	0.57	1.13	0.50*	0.02	0.00	0.02
44.50	0.57	1.13	0.50*	0.02	0.00	0.02
44.55	0.57	1.13	0.50*	0.02	0.00	0.02
44.60	0.57	1.13	0.50*	0.02	0.00	0.02
44.65	0.57	1.13	0.50*	0.02	0.00	0.02
44.70	0.57	1.13	0.50*	0.02	0.00	0.02
44.75	0.57	1.13	0.50*	0.01	0.00	0.01
44.80	0.57	1.13	0.50*	0.01	0.00	0.01
44.85	0.57	1.13	0.50*	0.01	0.00	0.01
44.90	0.57	1.13	0.50*	0.01	0.00	0.01
44.95	0.57	1.13	0.50*	0.01	0.00	0.01
45.00	0.57	1.13	0.50*	0.01	0.00	0.01
45.05	0.57	1.13	0.50*	0.01	0.00	0.01
45.10	0.57	1.13	0.50*	0.01	0.00	0.01
45.15	0.57	1.13	0.50*	0.01	0.00	0.01
45.20	0.57	1.13	0.50*	0.01	0.00	0.01
45.25	0.57	1.13	0.50*	0.00	0.00	0.00
45.30	0.57	1.13	0.50*	0.00	0.00	0.00
45.35	0.57	1.13	0.50*	0.00	0.00	0.00
45.40	0.57	1.13	0.50*	0.00	0.00	0.00
45.45	0.57	1.13	0.50*	0.00	0.00	0.00
45.50	0.57	1.13	0.50*	0.00	0.00	0.00
45.55	0.56	1.12	0.50*	0.00	0.00	0.00
45.60	0.56	1.12	0.50*	0.00	0.00	0.00
45.65	0.56	1.12	0.50*	0.00	0.00	0.00
45.70	0.56	1.12	0.50*	0.00	0.00	0.00
45.75	0.56	1.12	0.50*	0.00	0.00	0.00
45.80	0.56	1.12	0.50*	0.00	0.00	0.00
45.85	0.56	1.12	0.50*	0.00	0.00	0.00
45.90	0.56	1.12	0.50*	0.00	0.00	0.00
45.95	0.56	1.12	0.50*	0.00	0.00	0.00
46.00	0.56	1.12	0.50*	0.00	0.00	0.00
46.05	0.56	1.12	0.50*	0.00	0.00	0.00
46.10	0.56	1.12	0.50*	0.00	0.00	0.00
46.15	0.56	1.12	0.50*	0.00	0.00	0.00
46.20	0.56	1.12	0.50*	0.00	0.00	0.00
46.25	0.56	1.12	0.50*	0.00	0.00	0.00

46.30	0.56	1.12	0.50*	0.00	0.00	0.00
46.35	0.56	1.12	0.50*	0.00	0.00	0.00
46.40	0.56	1.12	0.50*	0.00	0.00	0.00
46.45	0.56	1.12	0.50*	0.00	0.00	0.00
46.50	0.56	1.12	0.50*	0.00	0.00	0.00
46.55	0.56	1.12	0.50*	0.00	0.00	0.00
46.60	0.56	1.12	0.50*	0.00	0.00	0.00
46.65	0.56	1.12	0.50*	0.00	0.00	0.00
46.70	0.56	1.11	0.50*	0.00	0.00	0.00
46.75	0.56	1.11	0.50*	0.00	0.00	0.00
46.80	0.56	1.11	0.50*	0.00	0.00	0.00
46.85	0.56	1.11	0.50*	0.00	0.00	0.00
46.90	0.56	1.11	0.50*	0.00	0.00	0.00
46.95	0.56	1.11	0.50*	0.00	0.00	0.00
47.00	0.56	1.11	0.50*	0.00	0.00	0.00
47.05	0.56	1.11	0.50*	0.00	0.00	0.00
47.10	0.56	1.11	0.50*	0.00	0.00	0.00
47.15	0.56	1.11	0.50*	0.00	0.00	0.00
47.20	0.56	1.11	0.50*	0.00	0.00	0.00
47.25	0.56	1.11	0.50*	0.00	0.00	0.00
47.30	0.56	1.11	0.50*	0.00	0.00	0.00
47.35	0.56	1.11	0.50*	0.00	0.00	0.00
47.40	0.56	1.11	0.50*	0.00	0.00	0.00
47.45	0.56	1.11	0.51*	0.00	0.00	0.00
47.50	0.56	1.11	0.51*	0.00	0.00	0.00
47.55	0.56	1.11	0.51*	0.00	0.00	0.00
47.60	0.56	1.11	0.51*	0.00	0.00	0.00
47.65	0.56	1.11	0.51*	0.00	0.00	0.00
47.70	0.56	1.11	0.51*	0.00	0.00	0.00
47.75	0.56	1.11	0.51*	0.00	0.00	0.00
47.80	0.56	1.10	0.51*	0.00	0.00	0.00
47.85	0.56	1.10	0.51*	0.00	0.00	0.00
47.90	0.56	1.10	0.51*	0.00	0.00	0.00
47.95	0.56	1.10	0.51*	0.00	0.00	0.00
48.00	0.56	1.10	0.51*	0.00	0.00	0.00
48.05	0.56	1.10	0.51*	0.00	0.00	0.00
48.10	0.56	1.10	0.51*	0.00	0.00	0.00
48.15	0.56	1.10	0.51*	0.00	0.00	0.00
48.20	0.56	1.10	0.51*	0.00	0.00	0.00
48.25	0.56	1.10	0.51*	0.00	0.00	0.00
48.30	0.56	1.10	0.51*	0.00	0.00	0.00
48.35	0.56	1.10	0.51*	0.00	0.00	0.00
48.40	0.56	1.10	0.51*	0.00	0.00	0.00
48.45	0.56	1.10	0.51*	0.00	0.00	0.00
48.50	0.56	1.10	0.51*	0.00	0.00	0.00
48.55	0.56	1.10	0.51*	0.00	0.00	0.00
48.60	0.56	1.10	0.51*	0.00	0.00	0.00
48.65	0.56	1.10	0.51*	0.00	0.00	0.00
48.70	0.56	1.10	0.51*	0.00	0.00	0.00
48.75	0.56	1.10	0.51*	0.00	0.00	0.00

48.80	0.56	1.10	0.51*	0.00	0.00	0.00
48.85	0.56	1.10	0.51*	0.00	0.00	0.00
48.90	0.56	1.09	0.51*	0.00	0.00	0.00
48.95	0.56	1.09	0.51*	0.00	0.00	0.00
49.00	0.56	1.09	0.51*	0.00	0.00	0.00
49.05	0.56	1.09	0.51*	0.00	0.00	0.00
49.10	0.56	1.09	0.51*	0.00	0.00	0.00
49.15	0.56	1.09	0.51*	0.00	0.00	0.00
49.20	0.56	1.09	0.51*	0.00	0.00	0.00
49.25	0.56	1.09	0.51*	0.00	0.00	0.00
49.30	0.56	1.09	0.51*	0.00	0.00	0.00
49.35	0.56	1.09	0.51*	0.00	0.00	0.00
49.40	0.56	1.09	0.51*	0.00	0.00	0.00
49.45	0.56	1.09	0.51*	0.00	0.00	0.00
49.50	0.56	1.09	0.51*	0.00	0.00	0.00
49.55	0.56	1.09	0.51*	0.00	0.00	0.00
49.60	0.56	1.09	0.51*	0.00	0.00	0.00
49.65	0.56	1.09	0.51*	0.00	0.00	0.00
49.70	0.56	1.09	0.51*	0.00	0.00	0.00
49.75	0.56	1.09	0.51*	0.00	0.00	0.00
49.80	0.56	1.09	0.51*	0.00	0.00	0.00
49.85	0.56	1.09	0.51*	0.00	0.00	0.00
49.90	0.56	1.09	0.51*	0.00	0.00	0.00
49.95	0.56	1.08	0.51*	0.00	0.00	0.00
50.00	0.56	1.08	0.51*	0.00	0.00	0.00
50.05	0.56	1.08	0.51*	0.00	0.00	0.00
50.10	0.56	1.08	0.51*	0.00	0.00	0.00
50.15	0.56	1.08	0.51*	0.00	0.00	0.00
50.20	0.56	1.08	0.51*	0.00	0.00	0.00
50.25	0.55	1.08	0.51*	0.00	0.00	0.00
50.30	0.55	1.08	0.51*	0.00	0.00	0.00
50.35	0.55	1.08	0.51*	0.00	0.00	0.00
50.40	0.55	1.08	0.51*	0.00	0.00	0.00
50.45	0.55	1.08	0.51*	0.00	0.00	0.00
50.50	0.55	1.08	0.51*	0.00	0.00	0.00
50.55	0.55	1.08	0.51*	0.00	0.00	0.00
50.60	0.55	1.08	0.51*	0.00	0.00	0.00
50.65	0.55	1.08	0.51*	0.00	0.00	0.00
50.70	0.55	1.08	0.51*	0.00	0.00	0.00
50.75	0.55	1.08	0.51*	0.00	0.00	0.00
50.80	0.55	1.08	0.51*	0.00	0.00	0.00
50.85	0.55	1.08	0.51*	0.00	0.00	0.00
50.90	0.55	1.08	0.52*	0.00	0.00	0.00
50.95	0.55	1.08	0.52*	0.00	0.00	0.00
51.00	0.55	1.07	0.52*	0.00	0.00	0.00
51.05	0.55	1.07	0.52*	0.00	0.00	0.00
51.10	0.55	1.07	0.52*	0.00	0.00	0.00
51.15	0.55	1.07	0.52*	0.00	0.00	0.00
51.20	0.55	1.07	0.52*	0.00	0.00	0.00
51.25	0.55	1.07	0.52*	0.00	0.00	0.00

51.30	0.55	1.07	0.52*	0.00	0.00	0.00
51.35	0.55	1.07	0.52*	0.00	0.00	0.00
51.40	0.55	1.07	0.52*	0.00	0.00	0.00
51.45	0.55	1.07	0.52*	0.00	0.00	0.00
51.50	0.55	1.07	0.52*	0.00	0.00	0.00

* F.S.<1, Liquefaction Potential Zone
(F.S. is limited to 5, CRR is limited to 2, CSR is limited to 2)

Units: Unit: qc, fs, Stress or Pressure = atm (1.0581tsf); Unit Weight = pcf; Depth = ft; Settlement = in.

1 atm (atmosphere)	= 1 tsf (ton/ft ²)
CRRm	Cyclic resistance ratio from soils
CSRsf	Cyclic stress ratio induced by a given earthquake (with user request factor of safety)
F.S.	Factor of Safety against liquefaction, F.S.=CRRm/CSRsf
S_sat	Settlement from saturated sands
S_dry	Settlement from Unsaturated Sands
S_all	Total Settlement from Saturated and Unsaturated Sands
NoLiq	No-Liquefy Soils

APPENDIX F STANDARD GRADING GUIDELINES

STANDARD GRADING SPECIFICATIONS

These specifications present the usual and minimum requirements for grading operations performed under the observation and testing of TGR Geotechnical, Inc.

No deviation from these specifications will be allowed, except where specifically superseded in the Preliminary Geotechnical Investigation report, or in other written communication signed by the Soils Engineer or Engineering Geologist.

1.0 GENERAL

- The Soils Engineer and Engineering Geologist are the Owner's or Builder's representatives on the project. For the purpose of these specifications, observation and testing by the Soils Engineer includes that observation and testing performed by any person or persons employed by, and responsible to, the licensed Geotechnical Engineer or Geologist signing the grading report.
- All clearing, site preparation or earthwork performed on the project shall be conducted by the Contractor under the observation of the Geotechnical Engineer.
- It is the Contractor's responsibility to prepare the ground surface to receive the fills to the satisfaction of the Geotechnical Engineer and to place, spread, mix, water and compact the fill in accordance with the specifications of the Geotechnical Engineer. The Contractor shall also remove all material considered unsatisfactory by the Geotechnical Engineer.
- It is also the Contractor's responsibility to have suitable and sufficient compaction equipment on the job site to handle the amount of fill being placed. If necessary, excavation equipment will be shut down to permit completion of Compaction. Sufficient watering apparatus will also be provided by the Contractor, with due consideration for the fill material, rate of placement and time of year.
- A final report will be issued by the Geotechnical Engineer and Engineering Geologist attesting to the Contractor's conformance with these specifications.

2.0 SITE PREPARATION

- All vegetation and deleterious material such as rubbish shall be disposed of off-site. The removal must be concluded prior to placing fill.
- The Civil Engineer shall locate all houses, sheds, sewage disposal systems, large trees or structures on the site, or on the grading plan to the best of his knowledge prior to preparing the ground surface.
- Soil, alluvium or rock materials determined by the Geotechnical Engineer as being unsuitable for placement in compacted fills shall be removed and wasted from the site. Any material incorporated as part of a compacted fill must be approved by the Geotechnical Engineer.
- After the ground surface to receive fill has been cleared, it shall be scarified, disced or bladed by the Contractor until it is uniform and free from ruts, hollows, hummocks or other uneven features which may prevent uniform compaction.

The scarified ground surface shall then be brought to optimum moisture content, mixed as required, and compacted as specified. If the scarified zone is greater than twelve inches in depth, the excess shall be removed and placed in lifts restricted to six inches. Prior to placing fill, the ground surface to receive fill shall be inspected, tested and approved by the Geotechnical Engineer.

- Any underground structures such as cesspools, cisterns, mining shafts, tunnels, septic tanks, wells, pipe lines or others not located prior to grading are to be removed or treated in a manner prescribed by the Geotechnical Engineer.

3.0 COMPACTED FILLS

- Any material imported or excavated on the property may be utilized in the fill, provided each material has been determined to be suitable by the Geotechnical Engineer. Roots, tree branches and other matter missed during clearing shall be removed from the fill as directed by the Geotechnical Engineer.
- Rock fragments less than six inches in diameter may be utilized in the fill, provided:

- They are not placed in concentrated pockets.
 - There is a sufficient percentage of fine-grained material to surround the rocks.
 - The distribution of the rocks is observed by the Geotechnical Engineer.
- Rocks greater than six inches in diameter shall be taken off-site, or placed in accordance with the recommendations of the Geotechnical Engineer in areas designated as suitable for rock disposal. Details for rock disposal such as location, moisture control, percentage of the rock placed, etc., will be referred to in the “Conclusions and Recommendations” section of the Geotechnical Report, if applicable.

If rocks greater than six inches in diameter were not anticipated in the Preliminary Geotechnical report, rock disposal recommendations may not have been made in the “Conclusions and Recommendations” section. In this case, the Contractor shall notify the Geotechnical Engineer if rocks greater than six inches in diameter are encountered. The Geotechnical Engineer will then prepare a rock disposal recommendation or request that such rocks be taken off-site.

- Material that is spongy, subject to decay, or otherwise considered unsuitable shall not be used in the compacted fill.
- Representative samples of materials to be utilized as compacted fill shall be analyzed in the laboratory by the Geotechnical Engineer to determine their physical properties. If any material other than that previously tested is encountered during grading, the appropriate analysis of this material shall be conducted by the Geotechnical Engineer as soon as possible.
- Material used in the compacting process shall be evenly spread, watered or dried, processed and compacted in thin lifts not to exceed six inches in thickness to obtain a uniformly dense layer. The fill shall be placed and compacted on a horizontal plane, unless otherwise approved by the Geotechnical Engineer.

- If the moisture content or relative compaction varies from that required by the Geotechnical Engineer, the Contractor shall rework the fill until it is approved by the Geotechnical Engineer.
- Each layer shall be compacted to 90 percent of the maximum dry density in compliance with the testing method specified by the controlling governmental agency; (in general, ASTM D1557 will be used.)

If compaction to a lesser percentage is authorized by the controlling governmental agency because of a specific land use or expansive soil conditions, the area to receive fill compacted to less than 90 percent shall either be delineated on the grading plan or appropriate reference made to the area in the grading report.

- All fill shall be keyed and benched through all topsoil, colluvium, alluvium or creep material, into sound bedrock or firm material where the slope receiving fill exceeds a ratio of five horizontal to one vertical, in accordance with the recommendations of the Geotechnical Engineer.
- The key for side hill fills shall be a minimum of 15 feet within bedrock or firm materials, unless otherwise specified in the Preliminary report. (See details)
- Drainage terraces and subdrainage devices shall be constructed in compliance with the ordinances of the controlling governmental agency, or with the recommendation of the Geotechnical Engineer and Engineer Geologist.
- The Contractor will be required to obtain a minimum relative compaction of 90 percent out to the finish slope face of fill slopes, buttresses and stabilization fills. This may be achieved by either overbuilding the slope and cutting back to the compacted core, or by direct compaction of the slope face with suitable equipment, or by any other procedure which produces the required compaction.

The Contractor shall prepare a written detailed description of the method or methods he will employ to obtain the required slope compaction. Such documents shall be submitted to the Geotechnical Engineer for review and comments prior to the start of grading.

If a method other than overbuilding and cutting back to the compacted core is to be employed, slope tests will be made by the Geotechnical Engineer during construction of the slopes to determine if the required compaction is being achieved. Where failing tests occur or other field problems arise, the contractor will be notified by the Geotechnical Engineer.

If the method of achieving the required slope compaction selected by the Contractor fails to produce the necessary results, the Contractor shall rework or rebuild such slopes until the required degree of compaction is obtained, at no additional cost to the Owner or Geotechnical Engineer.

- All fill slopes should be planted or protected from erosion by methods specified in the preliminary report or by means approved by the governing authorities.
- Fill-over-cut slopes shall be properly keyed through topsoil, colluvium or creep material into rock or firm materials; and the transition shall be stripped of all soil prior to placing fill. (See detail)

4.0 CUT SLOPES

- The Engineering Geologist shall inspect all cut slopes excavated in rock, lithified or formation material at vertical intervals not exceeding ten feet.
- If any conditions not anticipated in the preliminary report such as perched water, seepage, lenticular or confined strata of a potentially adverse nature, unfavorably inclined bedding, joints or fault planes are encountered during grading, these

conditions shall be analyzed by the Engineering Geologist and Geotechnical Engineer; and recommendations shall be made to treat these problems.

- Cut slopes that face in the same direction as the prevailing drainage shall be protected from slope wash by a non-erosive interceptor swale placed at the top of the slope.
- Unless otherwise specified in the soils and geological report, no cut slopes shall be excavated higher or steeper than that allowed by the ordinances of controlling governmental agencies.
- Drainage terraces shall be constructed in compliance with the ordinances of controlling governmental agencies, or with the recommendations of the Geotechnical Engineer or Engineering Geologist.

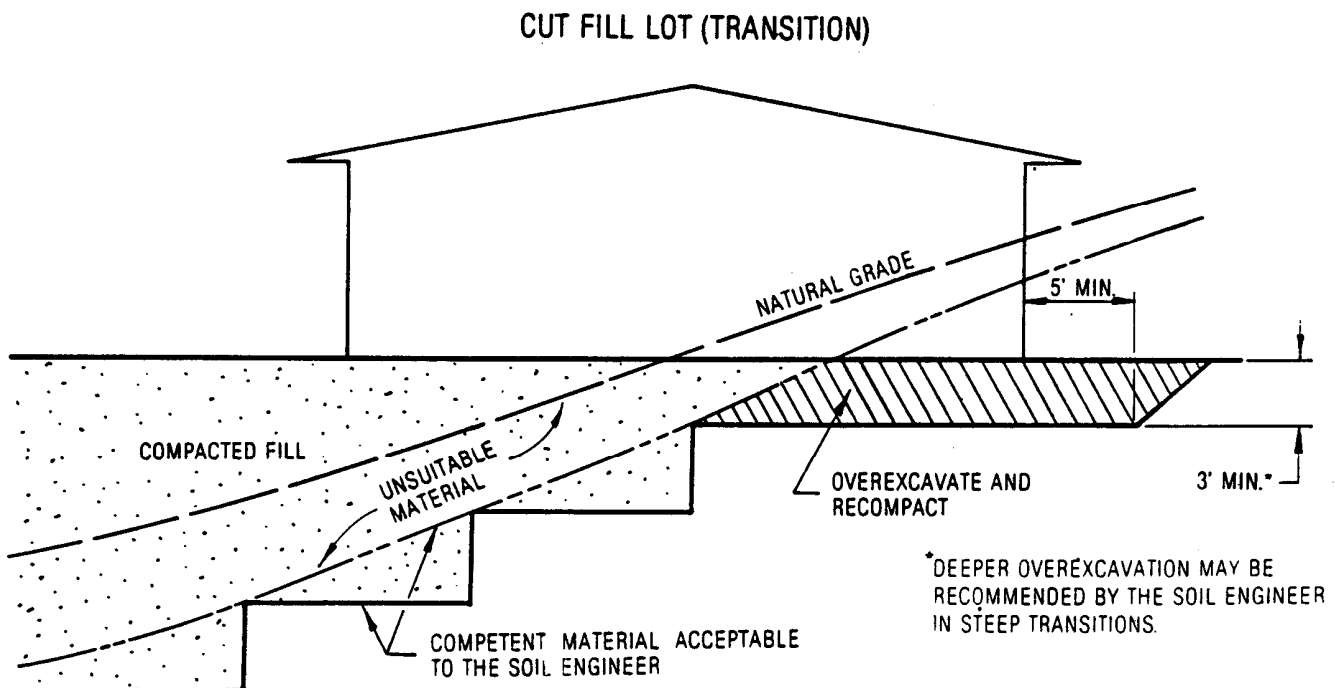
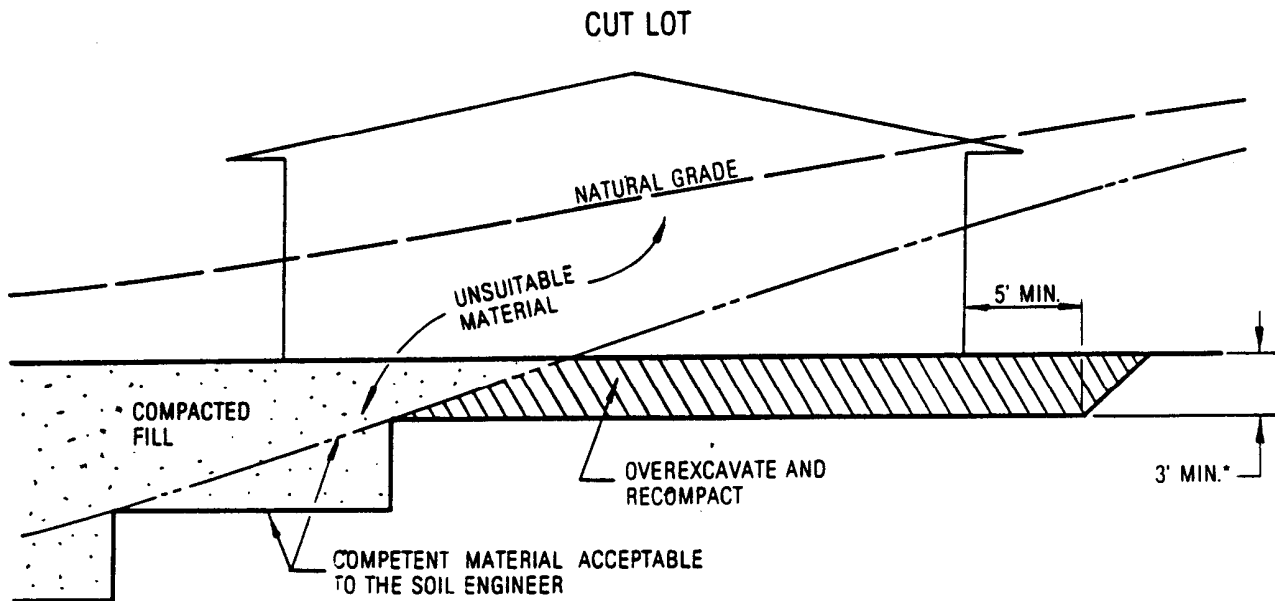
5.0 GRADING CONTROL

- Inspection of the fill placement shall be provided by the Geotechnical Engineer during the progress of grading.
- In general, density tests should be made at intervals not exceeding two feet of fill height or every 500 cubic yards of fill placed. This criteria will vary depending on soil conditions and the size of the job. In any event, an adequate number of field density tests shall be made to verify that the required compaction of being achieved.
- Density tests should be made on the surface material to receive fill as required by the Geotechnical Engineer.
- All cleanout, processed ground to receive fill, key excavations, subdrains and rock disposal must be inspected and approved by the Geotechnical Engineer (and often by the governing authorities) prior to placing any fill. It shall be the Contractor's responsibility to notify the Geotechnical Engineer and governing authorities when such areas are ready for inspection.

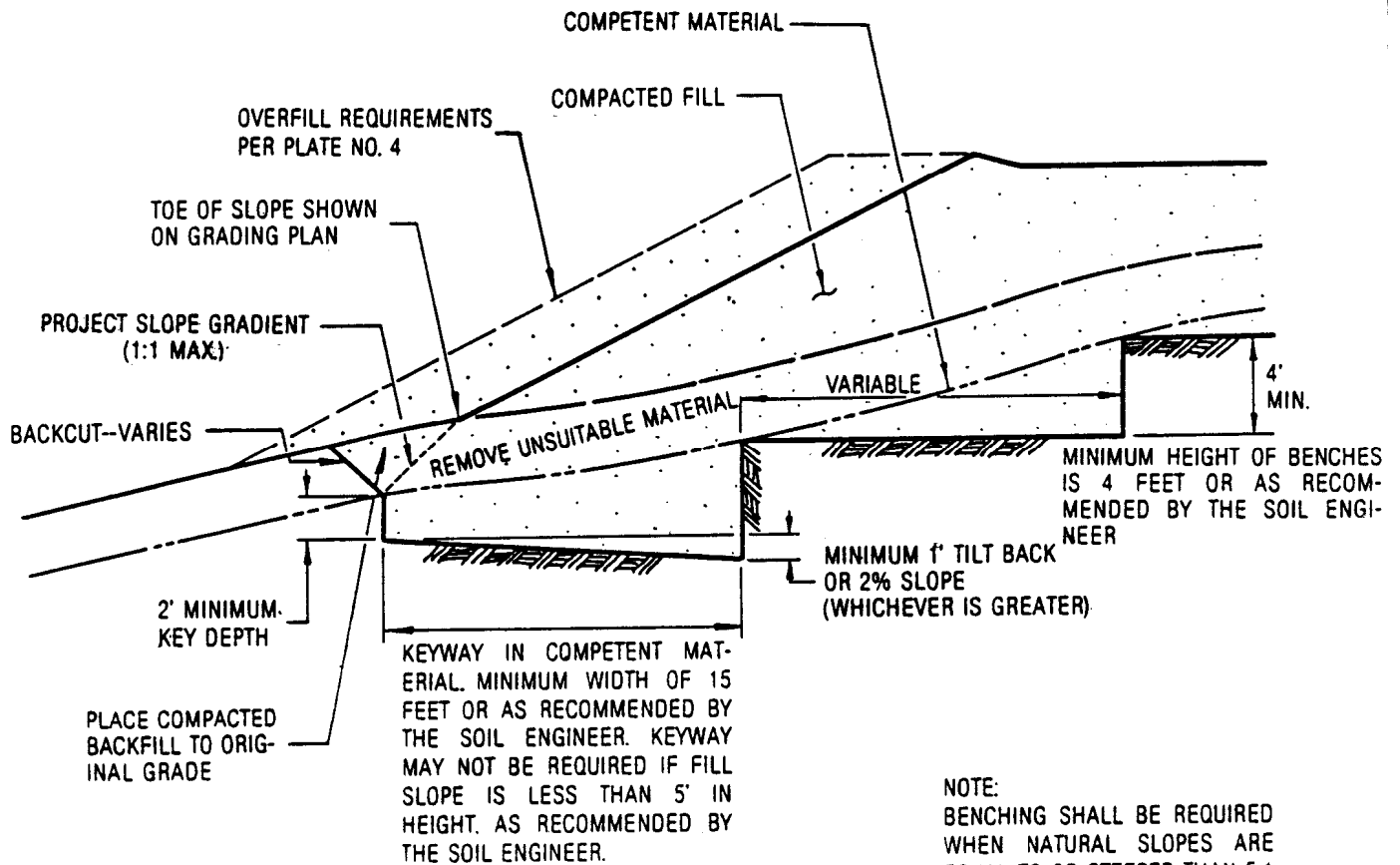
6.0 CONSTRUCTION CONSIDERATIONS

- Erosion control measures, when necessary, shall be provided by the Contractor during grading and prior to the completion and construction of permanent drainage controls.
- Upon completion of grading and termination of observations by the Geotechnical Engineer, no further filling or excavating, including that necessary for footings, foundations, large tree wells, retaining walls, or other features shall be performed without the approval of the Geotechnical Engineer or Engineering Geologist.
- Care shall be taken by the Contractor during final grading to preserve any berms, drainage terraces, interceptor swales, or other devices of a permanent nature on or adjacent to the property.

TYPICAL OVEREXCAVATION OF DAYLIGHT LINE

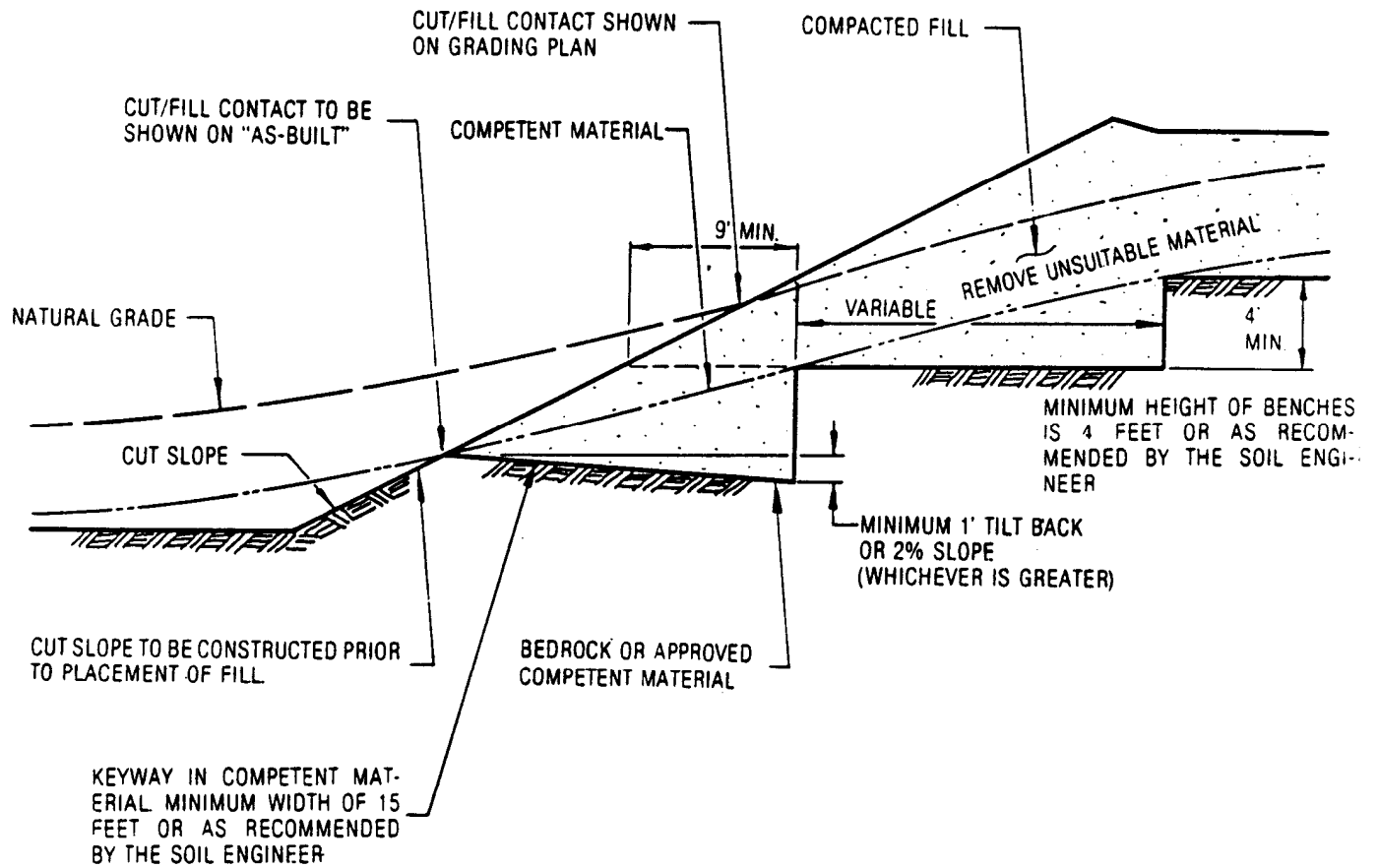


TYPICAL FILL OVER NATURAL SLOPE

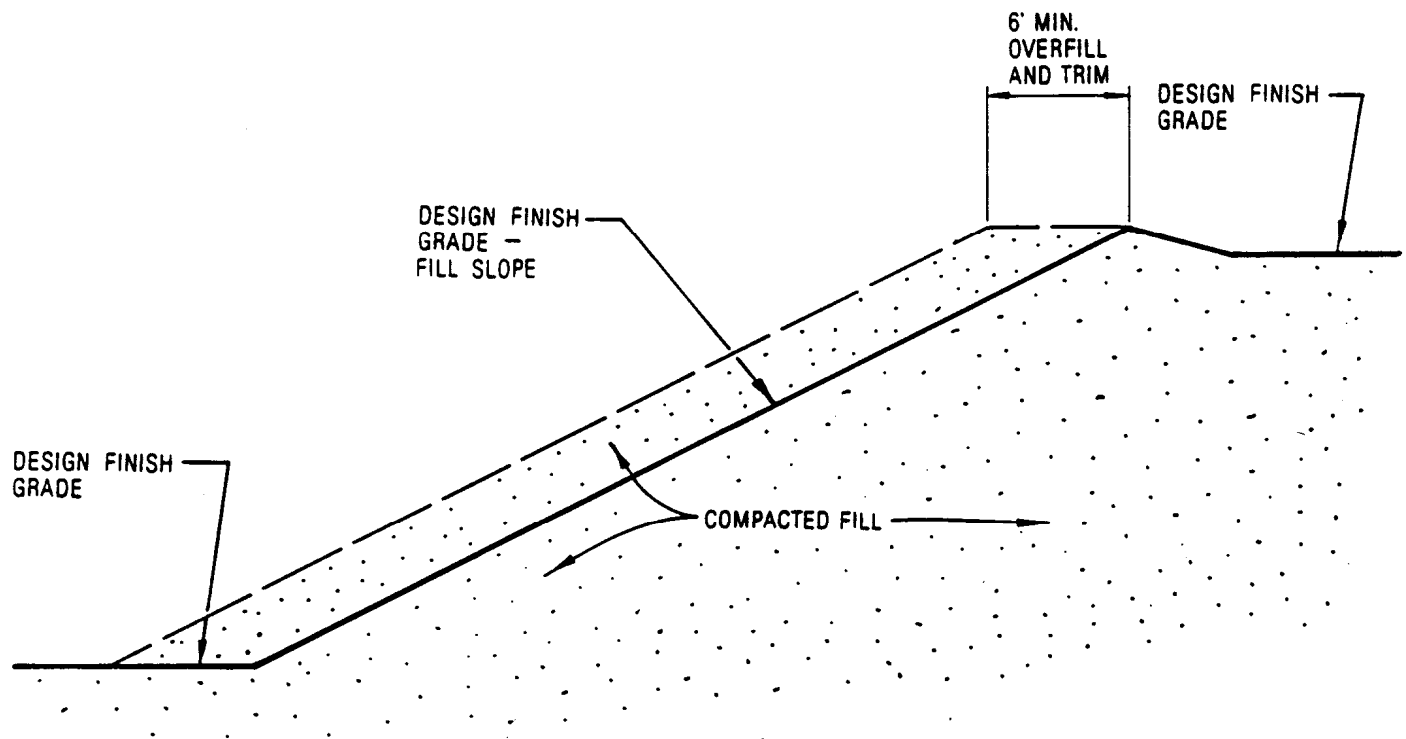


NOTE:
BENCHING SHALL BE REQUIRED
WHEN NATURAL SLOPES ARE
EQUAL TO OR STEEPER THAN 5:1
OR WHEN RECOMMENDED BY
THE SOIL ENGINEER.

TYPICAL FILL-OVER-CUT SLOPE



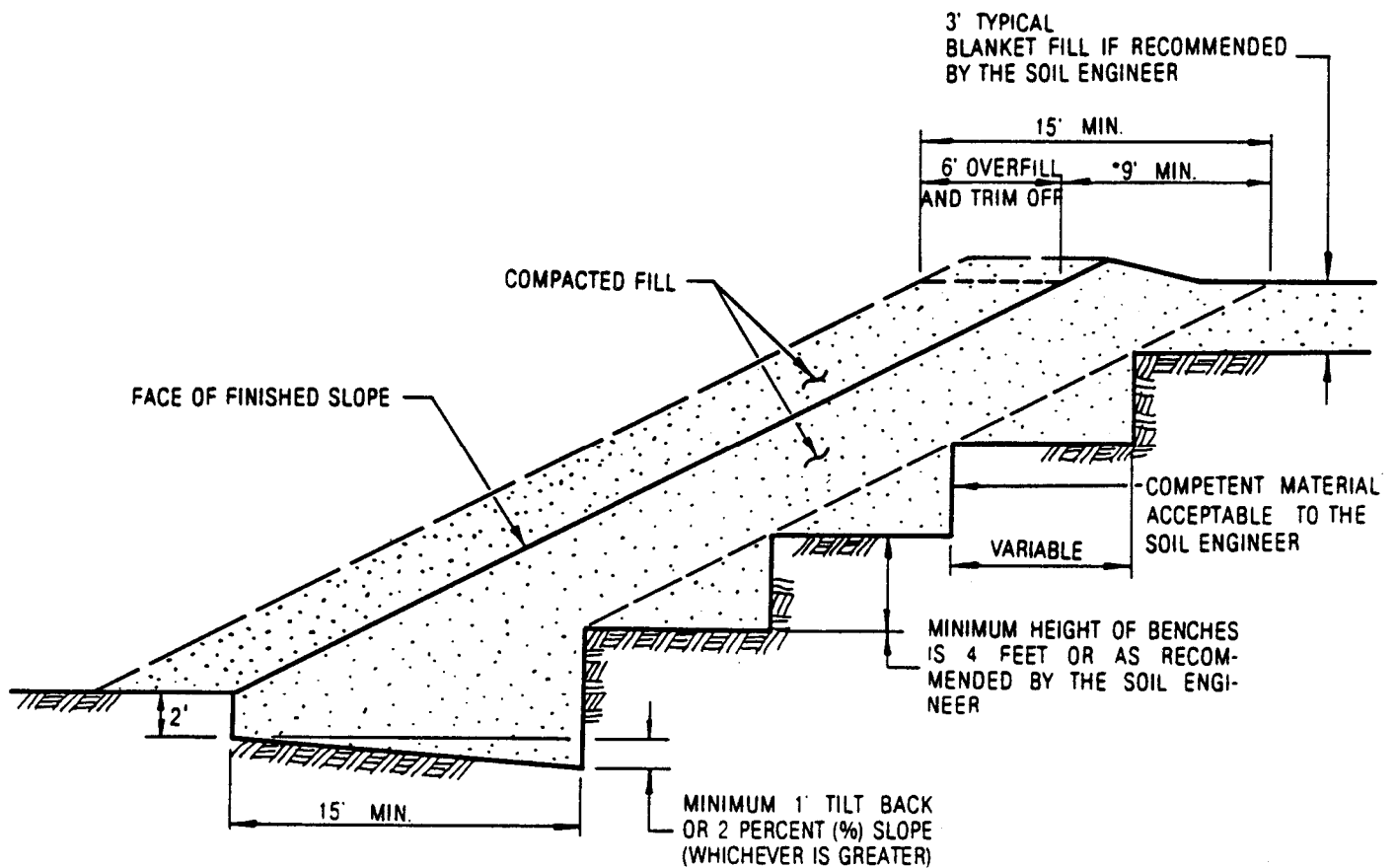
TYPICAL FILL SLOPE CONSTRUCTION



NOTES:

1. ALL FILL SLOPES, INCLUDING BUTTRESS AND STABILIZATION FILLS, SHALL BE OVERFILLED A MINIMUM OF SIX FEET HORIZONTALLY WITH COMPACTED FILL AND TRIMMED TO THE DESIGN FINISH GRADE.
EXCEPTIONS:
A. FILL SLOPE OVER CUT SLOPE.
B. FILL SLOPE ADJACENT TO EXISTING IMPROVEMENTS.
2. THE EXCEPTIONS ABOVE WHICH DO NOT HAVE THE 6 FOOT SLOPE OVERFILL AND TRIM SHALL BE COMPACTED AS STATED IN THE PROJECT SPECIFICATIONS.

TYPICAL STABILIZATION FILL

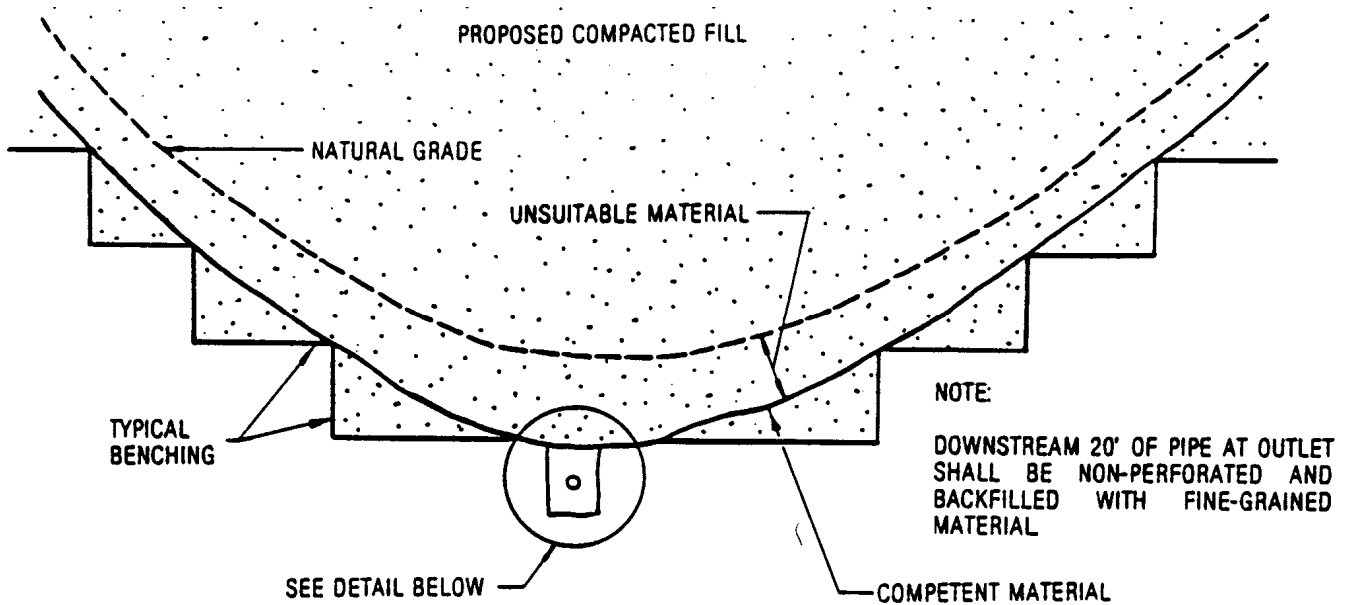


NOTE:

SEE PLATE 6 FOR TYPICAL SUBDRAIN DETAILS FOR STABILIZATION FILLS. IF RECOMMENDED BY THE SOIL ENGINEER.

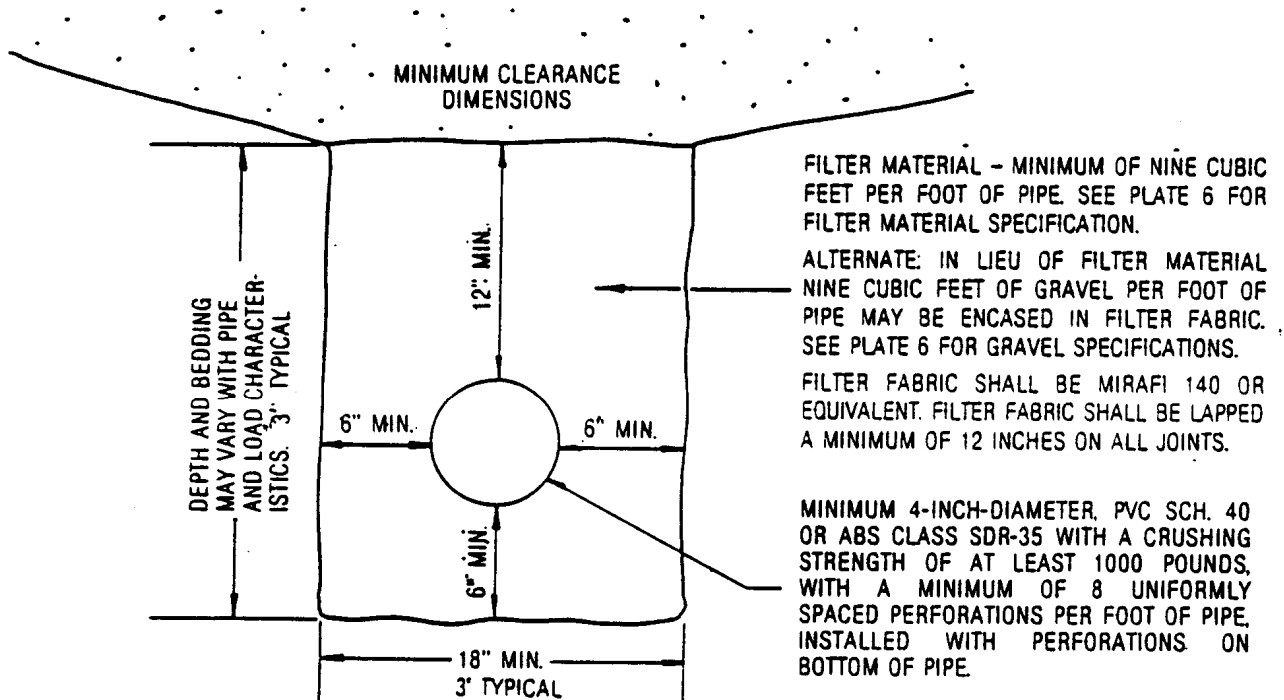
*GREATER THAN 9' IF RECOMMENDED BY THE SOIL ENGINEER.
15' WHERE NO 6' OVERFILL

TYPICAL CANYON SUBDRAIN

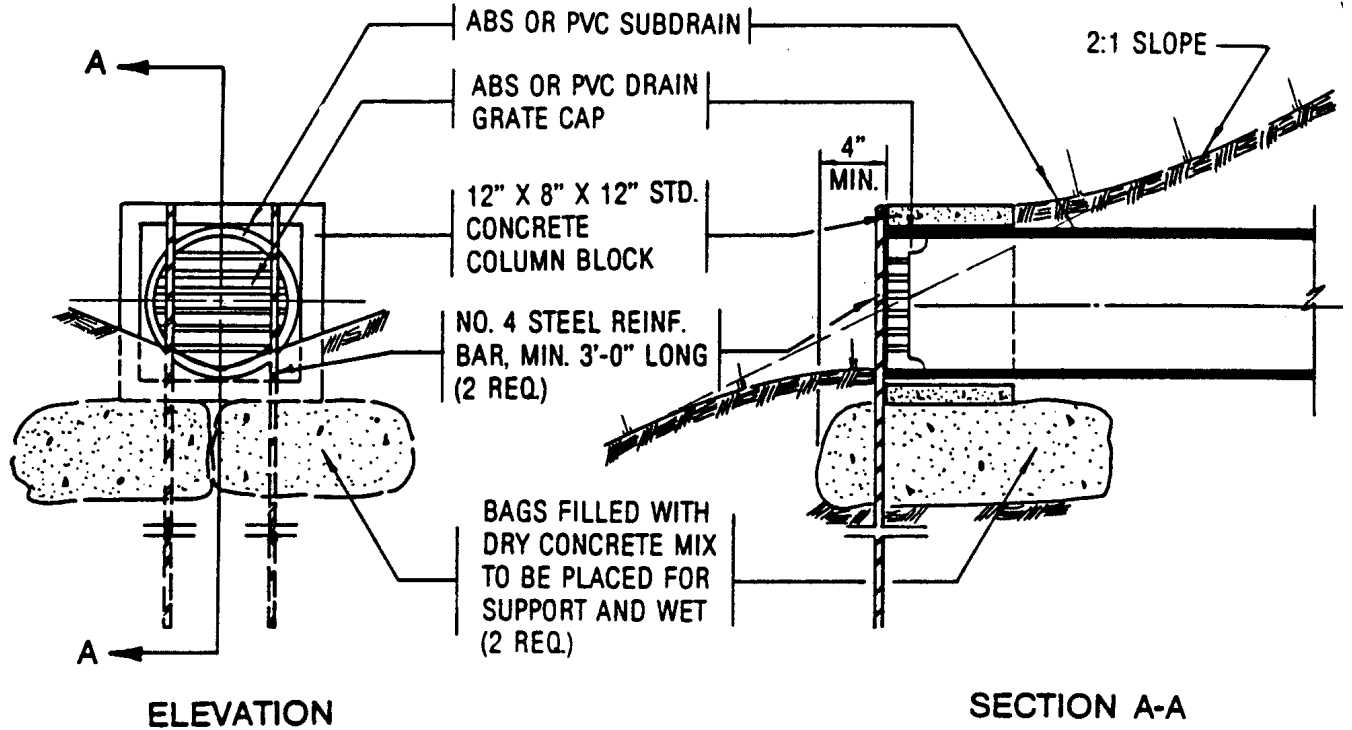


NOTES:

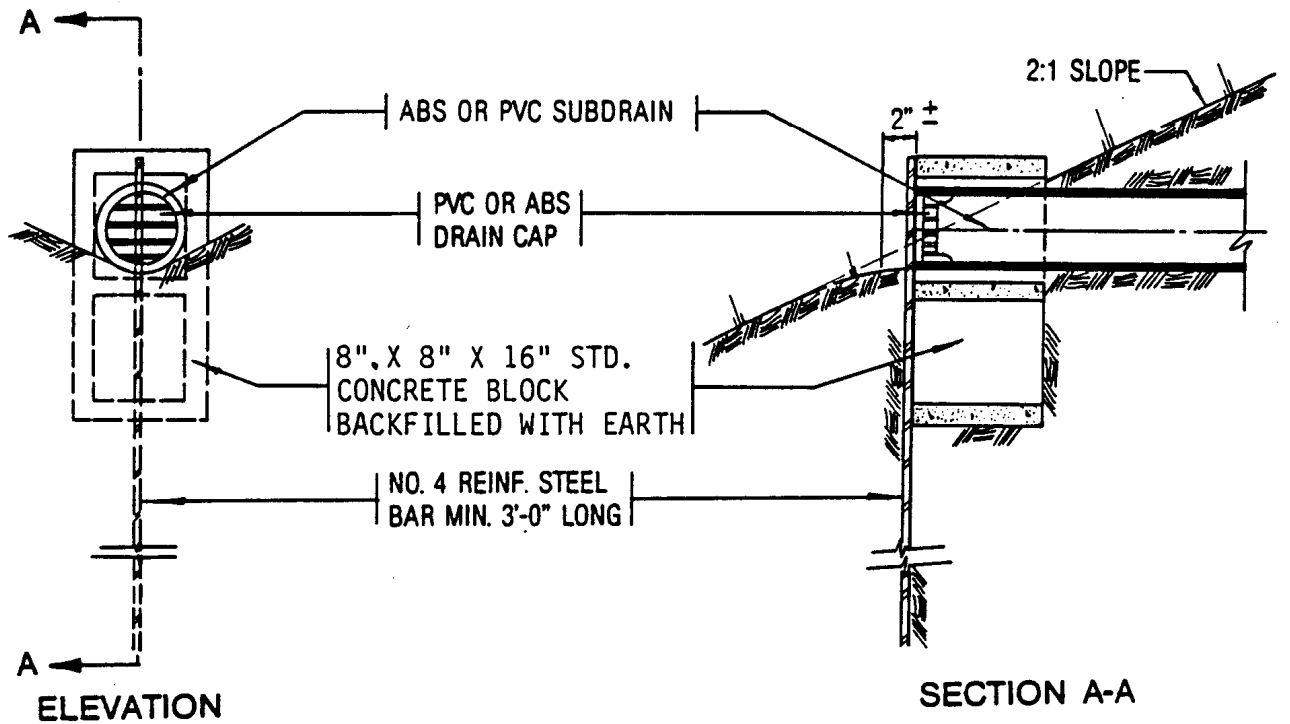
PIPE SHALL BE A MINIMUM OF
4 INCHES DIAMETER AND RUNS
OF 500 FEET OR MORE USE 6-
INCH DIAMETER PIPE, OR AS
RECOMMENDED BY THE SOIL
ENGINEER



SUBDRAIN OUTLET MARKER

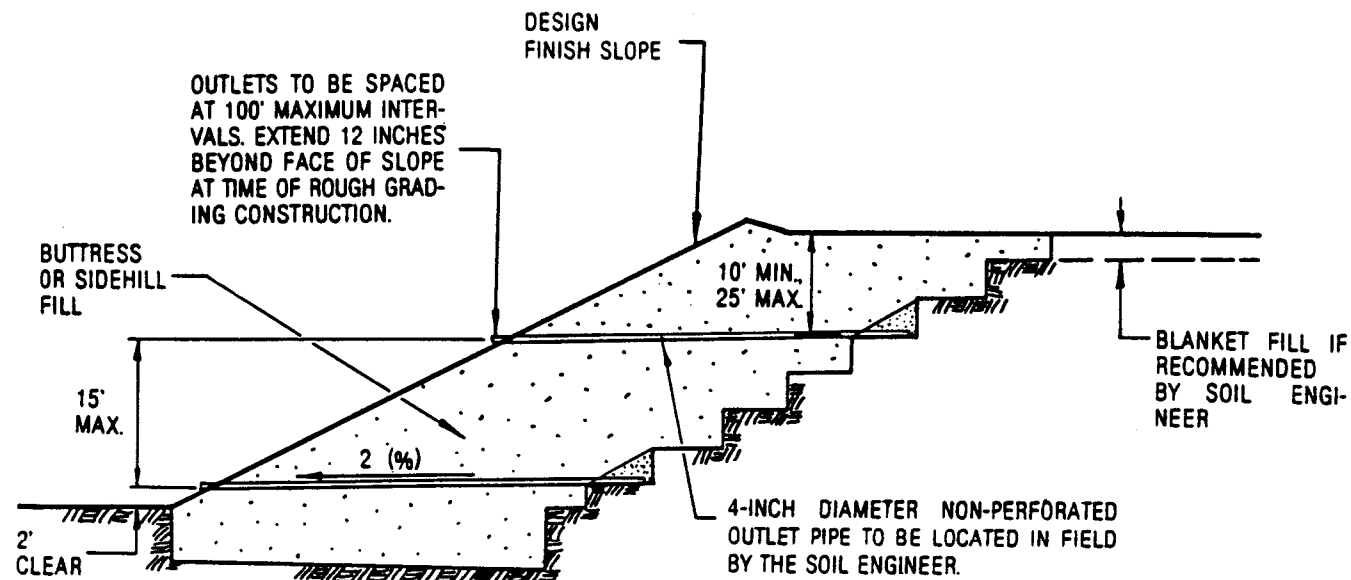


SUBDRAIN OUTLET MARKER FOR 6" AND 8" PIPES



SUBDRAIN OUTLET MARKER - 4" PIPE

TYPICAL STABILIZATION AND BUTTRESS FILL SUBDRAIN



FILTER MATERIAL TO MEET FOLLOWING SPECIFICATION OR APPROVED EQUIVALENT: (CONFORMS TO MA STD. PLAN 323)

SIEVE SIZE	PERCENTAGE PASSING
1"	100
3/4"	90-100
3/8"	40-100
NO. 4	25-40
NO. 8	18-33
NO. 30	5-15
NO. 50	0-7
NO. 200	0-3

"GRAVEL" TO MEET FOLLOWING SPECIFICATION OR APPROVED EQUIVALENT:

SIEVE SIZE	MAXIMUM PERCENTAGE PASSING
1 1/2"	100
NO. 4	50
NO. 200	8

SAND EQUIVALENT = MINIMUM OF 50

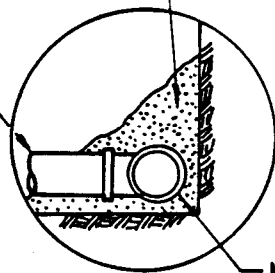
FILTER MATERIAL - MINIMUM OF FIVE CUBIC FEET PER FOOT OF PIPE. SEE ABOVE FOR FILTER MATERIAL SPECIFICATION.

ALTERNATIVE: IN LIEU OF FILTER MATERIAL, FIVE CUBIC FEET OF GRAVEL PER FOOT OF PIPE MAY BE ENCASED IN FILTER FABRIC. SEE ABOVE FOR GRAVEL SPECIFICATION.

FILTER FABRIC SHALL BE MIRAFI 140 OR EQUIVALENT. FILTER FABRIC SHALL BE LAPPED A MINIMUM OF 12 INCHES ON ALL JOINTS.

MINIMUM 4-INCH DIAMETER PVC SCH 40 OR ABS CLASS SDR 35 WITH A CRUSHING STRENGTH OF AT LEAST 1,000 POUNDS, WITH A MINIMUM OF 8 UNIFORMLY SPACED PERFORATIONS PER FOOT OF PIPE INSTALLED WITH PERFORATIONS ON BOTTOM OF PIPE. PROVIDE CAP AT UPSTREAM END OF PIPE. SLOPE AT 2 PERCENT TO OUTLET PIPE.

OUTLET PIPE TO BE CONNECTED TO SUBDRAIN PIPE WITH TEE OR ELBOW

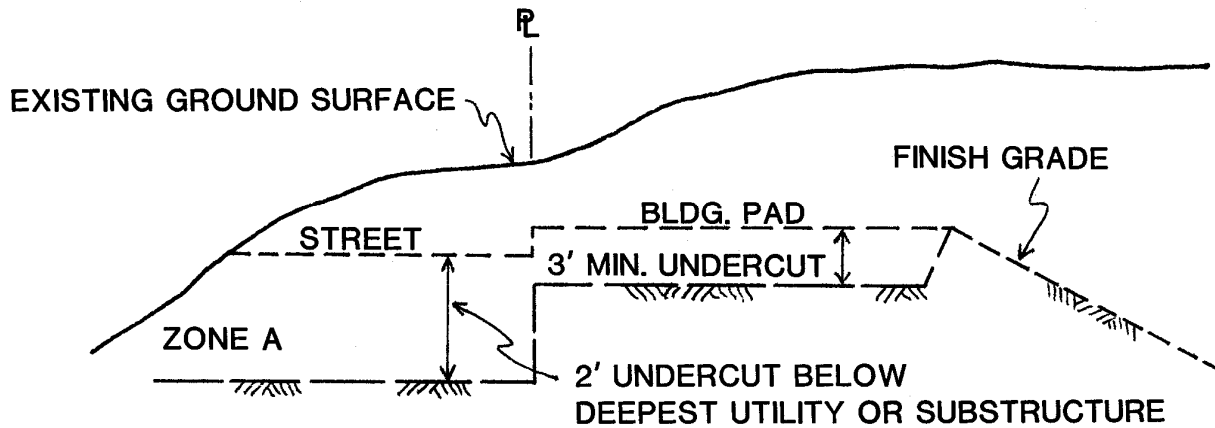


NOTES:

1. TRENCH FOR OUTLET PIPES TO BE BACKFILLED WITH ON-SITE SOIL.

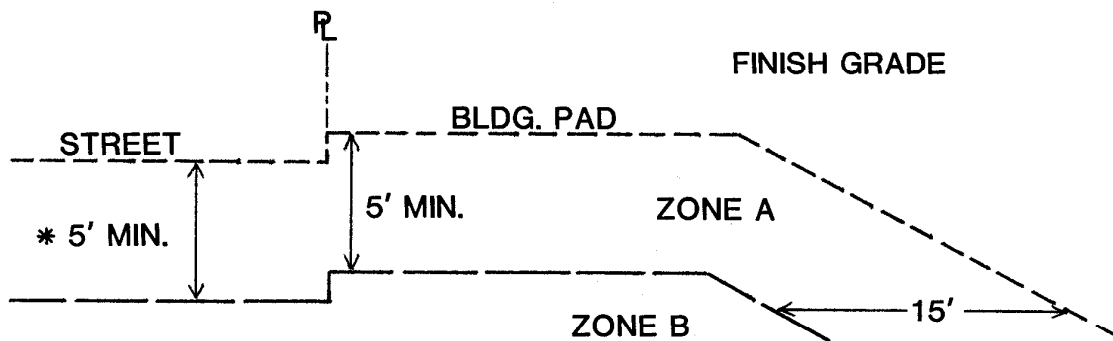
TYPICAL CUT AND FILL GRADING DETAILS

TYPICAL GRADING WITHIN PROPOSED DEEP BEDROCK CUT AREAS



NO SCALE

TYPICAL GRADING WITHIN PROPOSED FILL AREAS



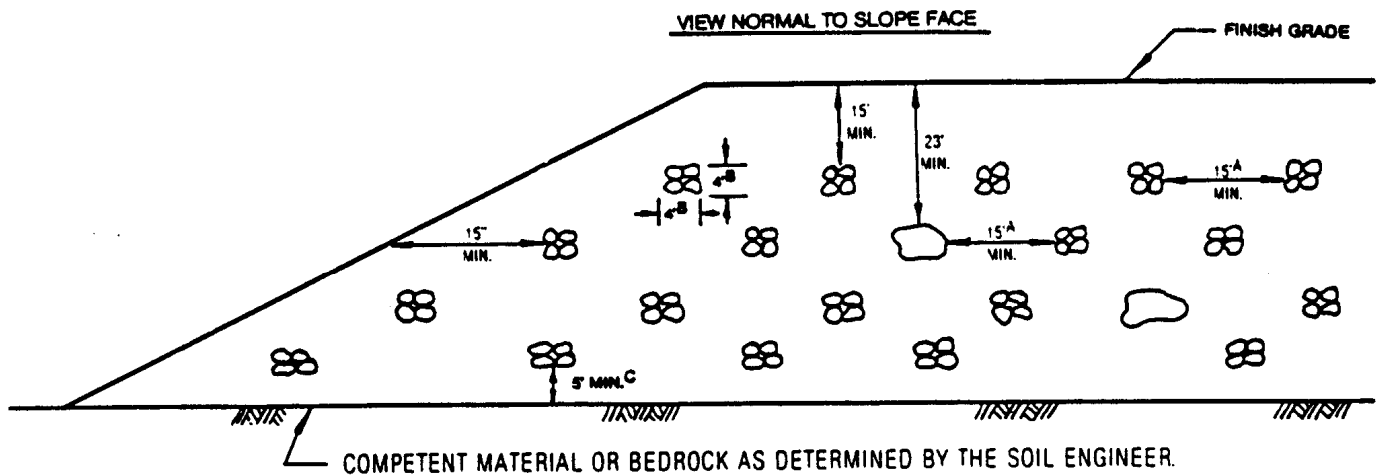
LEGEND

ZONE A "SOIL" FILL PLACED IN ACCORDANCE WITH THE RECOMMENDATIONS PRESENTED IN SECTION 11.2.3 OF THIS REPORT

ZONE B "SOIL-ROCK" AND/OR "ROCK" FILL PLACED IN ACCORDANCE WITH THE RECOMMENDATIONS PRESENTED IN SECTION 11.2.3 OF THIS REPORT

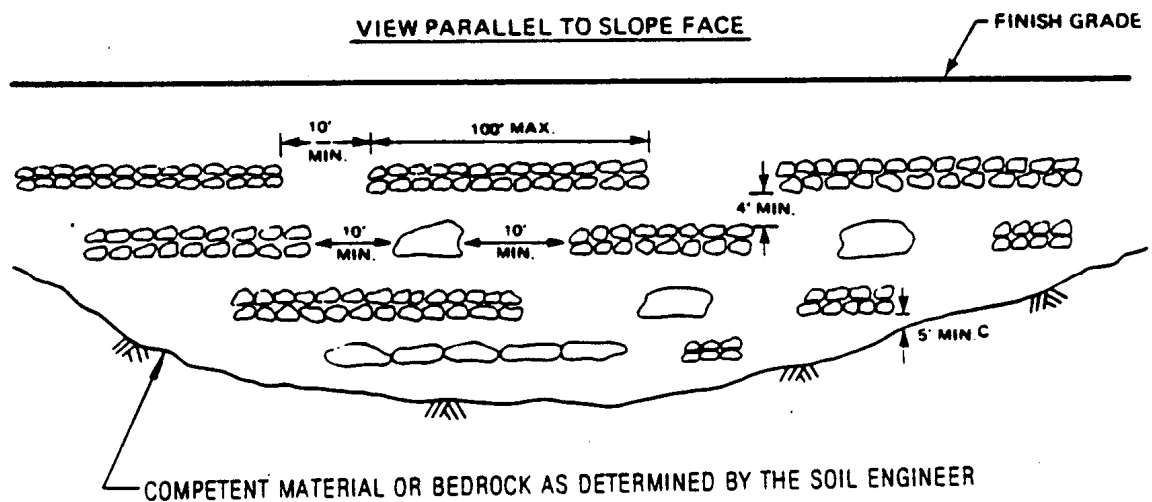
* 5' OR 1' BELOW DEEPEST UTILITY, WHICHEVER IS GREATER

TYPICAL OVERSIZE ROCK DISPOSAL – “SOIL-ROCK” FILL



NOTE:

ORIENTATION OF WINDROWS MAY VARY BUT SHALL BE AS RECOMMENDED BY SOIL ENGINEER.



NOTES:

- A. ONE EQUIPMENT WIDTH OR A MINIMUM OF 15 FEET.
- B. HEIGHT AND WIDTH MAY VARY DEPENDING ON ROCK SIZE AND TYPE OF EQUIPMENT.
- C. IF APPROVED BY THE SOIL ENGINEER, WINDROWS MAY BE PLACED DIRECTLY ON COMPETENT MATERIALS OR BEDROCK PROVIDING ADEQUATE SPACE IS AVAILABLE FOR COMPACTION.
- D. VOIDS IN WINDROW TO BE FILLED BY FLOODING GRANULAR SOIL INTO PLACE. GRANULAR SOIL SHALL MEAN ANY SOIL WHICH HAS A UNIFIED SOIL CLASSIFICATION SYSTEM (UBC 29-1) DESIGNATION OF SM, SP, SW, GM, GP, OR GW.
- E. AFTER FILL BETWEEN WINDROWS IS PLACED AND COMPACTED WITH THE LIFT OF FILL COVERING WINDROW, WINDROW SHALL BE PROOF-ROLLED WITH D-9 DOZER OR EQUIVALENT.
- F. OVERSIZED ROCK IS DEFINED AS LARGER THAN 12" IN SIZE.

Appendix D – Existing Condition Hydrology Data Calculations

Peak Flow Hydrologic Analysis

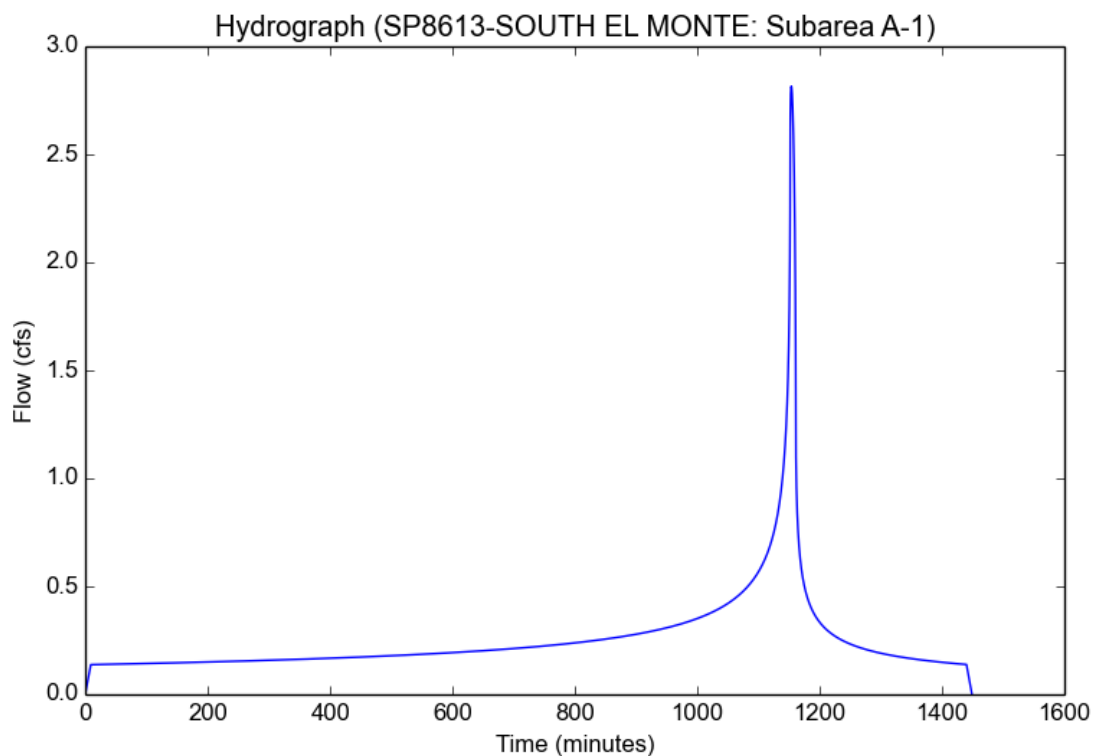
File location: K:/Drawings/SP/SP8613 - South El Monte/Docs/Reports/Hydrology/SP-8613 SOUTH EL MONTE - Subarea A-1 006 10 YR.pdf
Version: HydroCalc 1.0.3

Input Parameters

Project Name	SP8613-SOUTH EL MONTE
Subarea ID	Subarea A-1
Area (ac)	1.6
Flow Path Length (ft)	605.7
Flow Path Slope (vft/hft)	0.02
50-yr Rainfall Depth (in)	6.05
Percent Impervious	1.0
Soil Type	6
Design Storm Frequency	10-yr
Fire Factor	0
LID	False

Output Results

Modeled (10-yr) Rainfall Depth (in)	4.3197
Peak Intensity (in/hr)	1.9551
Undeveloped Runoff Coefficient (Cu)	0.7274
Developed Runoff Coefficient (Cd)	0.9
Time of Concentration (min)	9.0
Clear Peak Flow Rate (cfs)	2.8154
Burned Peak Flow Rate (cfs)	2.8154
24-Hr Clear Runoff Volume (ac-ft)	0.5141
24-Hr Clear Runoff Volume (cu-ft)	22393.3476



Peak Flow Hydrologic Analysis

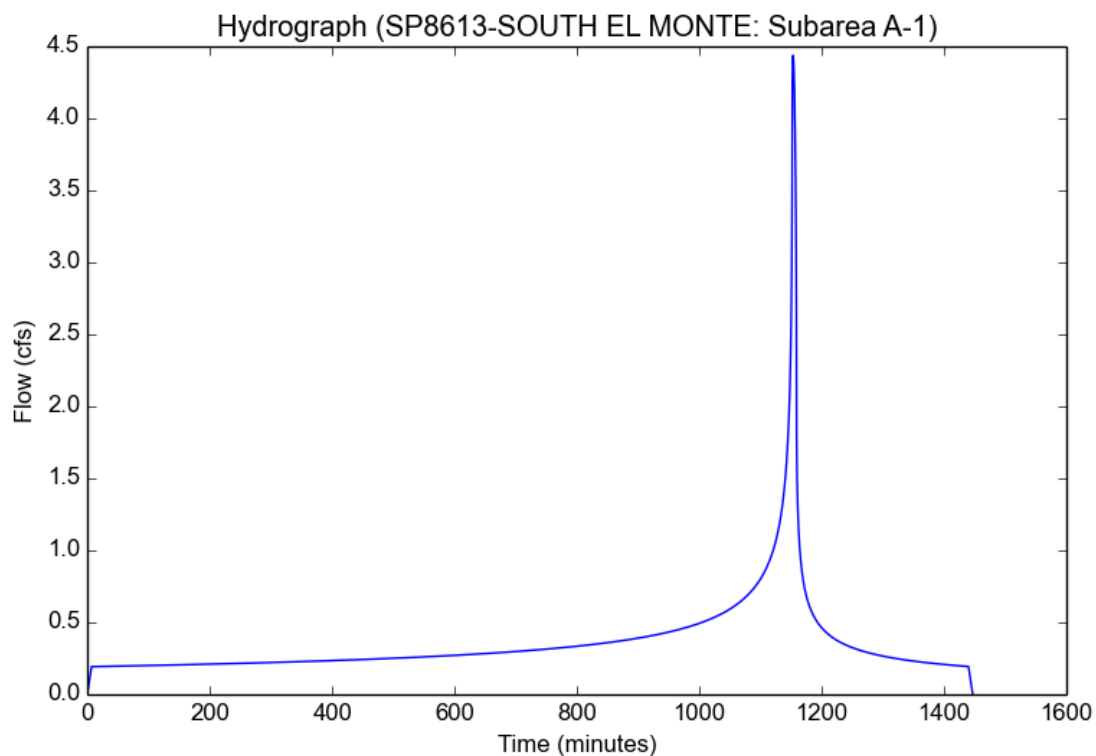
File location: K:/Drawings/SP/SP8613 - South El Monte/Docs/Reports/Hydrology/SP-8613 SOUTH EL MONTE - Subarea A-1 006 50 YR.pdf
Version: HydroCalc 1.0.3

Input Parameters

Project Name	SP8613-SOUTH EL MONTE
Subarea ID	Subarea A-1
Area (ac)	1.6
Flow Path Length (ft)	605.7
Flow Path Slope (vft/hft)	0.02
50-yr Rainfall Depth (in)	6.05
Percent Impervious	1.0
Soil Type	6
Design Storm Frequency	50-yr
Fire Factor	0
LID	False

Output Results

Modeled (50-yr) Rainfall Depth (in)	6.05
Peak Intensity (in/hr)	3.0816
Undeveloped Runoff Coefficient (Cu)	0.828
Developed Runoff Coefficient (Cd)	0.9
Time of Concentration (min)	7.0
Clear Peak Flow Rate (cfs)	4.4375
Burned Peak Flow Rate (cfs)	4.4375
24-Hr Clear Runoff Volume (ac-ft)	0.72
24-Hr Clear Runoff Volume (cu-ft)	31363.2193



Peak Flow Hydrologic Analysis

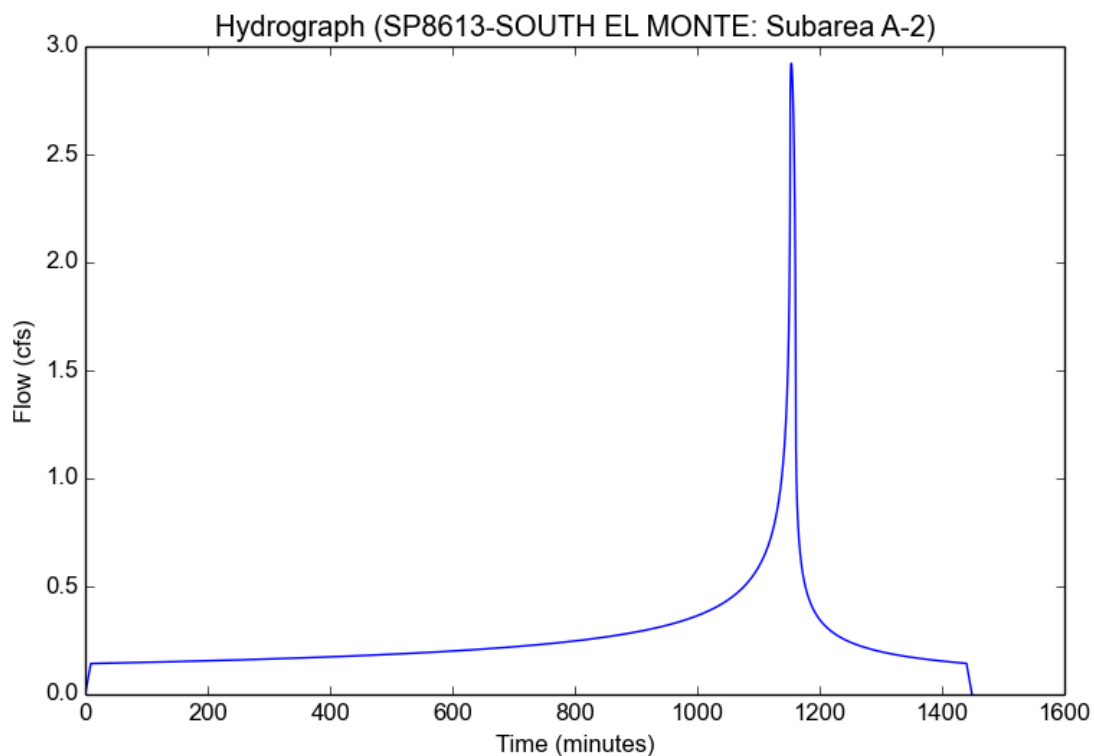
File location: K:/Drawings/SP/SP8613 - South El Monte/Docs/Reports/Hydrology/SP-8613 SOUTH EL MONTE - Subarea A-2 006 10 YR.pdf
Version: HydroCalc 1.0.3

Input Parameters

Project Name	SP8613-SOUTH EL MONTE
Subarea ID	Subarea A-2
Area (ac)	1.66
Flow Path Length (ft)	687.0
Flow Path Slope (vft/hft)	0.026
50-yr Rainfall Depth (in)	6.05
Percent Impervious	1.0
Soil Type	6
Design Storm Frequency	10-yr
Fire Factor	0
LID	False

Output Results

Modeled (10-yr) Rainfall Depth (in)	4.3197
Peak Intensity (in/hr)	1.9551
Undeveloped Runoff Coefficient (Cu)	0.7274
Developed Runoff Coefficient (Cd)	0.9
Time of Concentration (min)	9.0
Clear Peak Flow Rate (cfs)	2.921
Burned Peak Flow Rate (cfs)	2.921
24-Hr Clear Runoff Volume (ac-ft)	0.5334
24-Hr Clear Runoff Volume (cu-ft)	23233.0982



Peak Flow Hydrologic Analysis

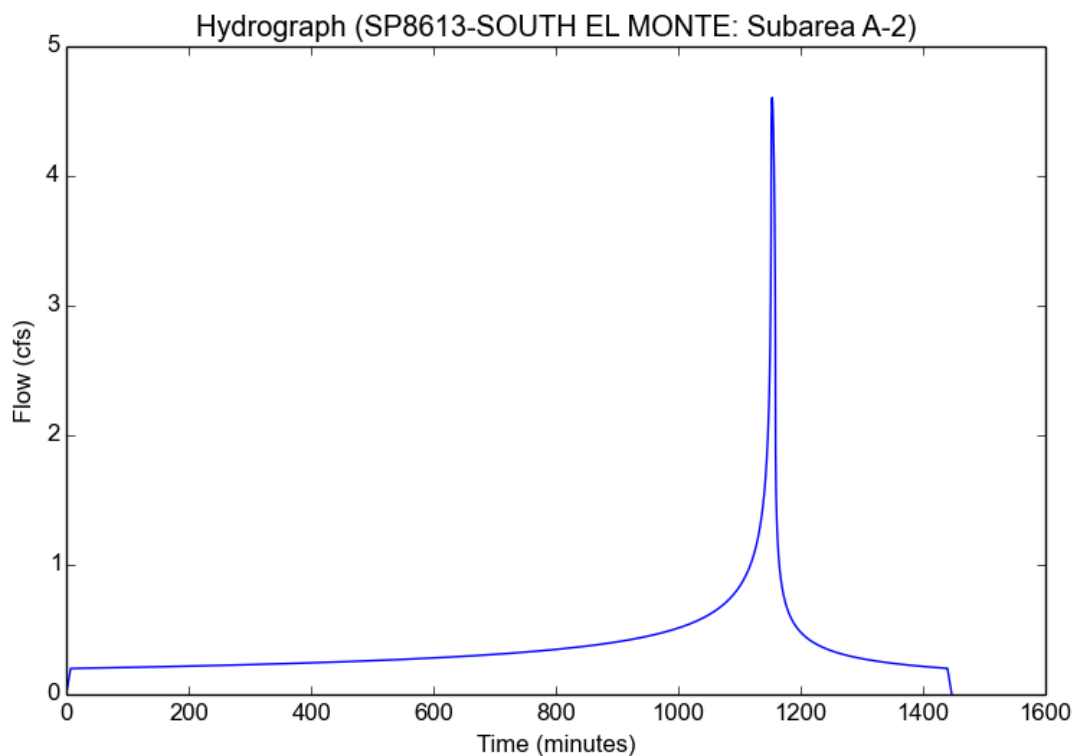
File location: K:/Drawings/SP/SP8613 - South El Monte/Docs/Reports/Hydrology/SP-8613 SOUTH EL MONTE - Subarea A-2 006 50 YR.pdf
Version: HydroCalc 1.0.3

Input Parameters

Project Name	SP8613-SOUTH EL MONTE
Subarea ID	Subarea A-2
Area (ac)	1.66
Flow Path Length (ft)	687.0
Flow Path Slope (vft/hft)	0.026
50-yr Rainfall Depth (in)	6.05
Percent Impervious	1.0
Soil Type	6
Design Storm Frequency	50-yr
Fire Factor	0
LID	False

Output Results

Modeled (50-yr) Rainfall Depth (in)	6.05
Peak Intensity (in/hr)	3.0816
Undeveloped Runoff Coefficient (Cu)	0.828
Developed Runoff Coefficient (Cd)	0.9
Time of Concentration (min)	7.0
Clear Peak Flow Rate (cfs)	4.6039
Burned Peak Flow Rate (cfs)	4.6039
24-Hr Clear Runoff Volume (ac-ft)	0.747
24-Hr Clear Runoff Volume (cu-ft)	32539.34



Peak Flow Hydrologic Analysis

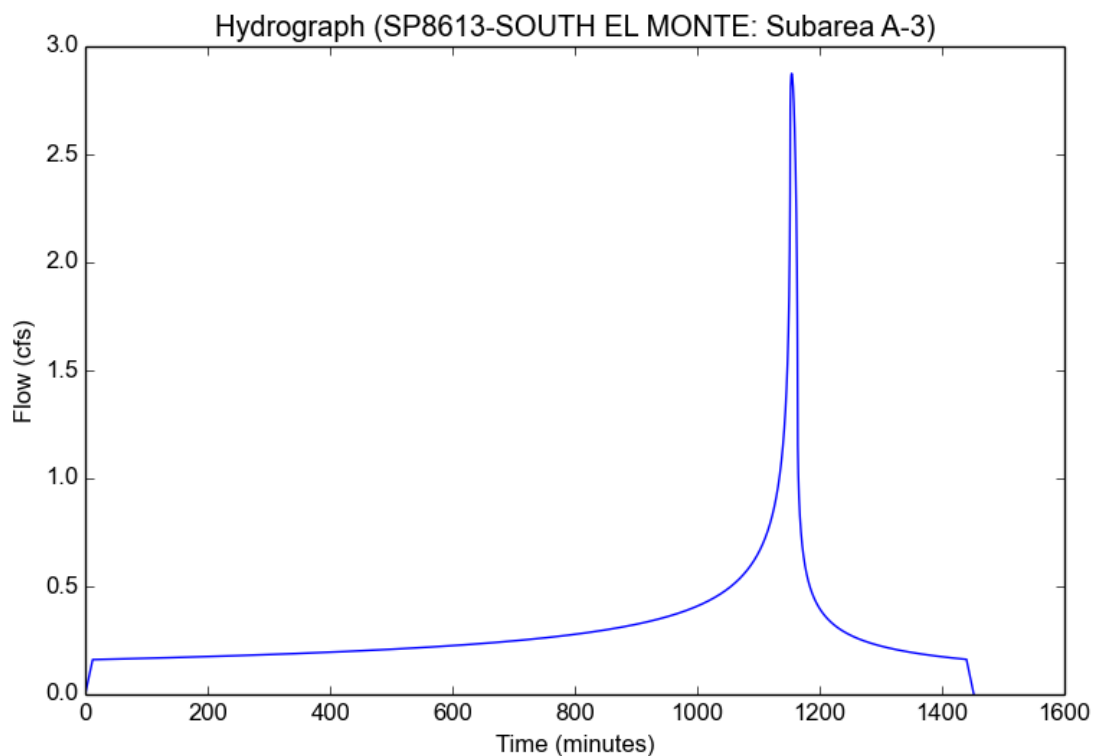
File location: K:/Drawings/SP/SP8613 - South El Monte/Docs/Reports/Hydrology/SP-8613 SOUTH EL MONTE - Subarea A-3 006 10 YR.pdf
Version: HydroCalc 1.0.3

Input Parameters

Project Name	SP8613-SOUTH EL MONTE
Subarea ID	Subarea A-3
Area (ac)	1.87
Flow Path Length (ft)	626.6
Flow Path Slope (vft/hft)	0.004
50-yr Rainfall Depth (in)	6.05
Percent Impervious	1.0
Soil Type	6
Design Storm Frequency	10-yr
Fire Factor	0
LID	False

Output Results

Modeled (10-yr) Rainfall Depth (in)	4.3197
Peak Intensity (in/hr)	1.7079
Undeveloped Runoff Coefficient (Cu)	0.7002
Developed Runoff Coefficient (Cd)	0.9
Time of Concentration (min)	12.0
Clear Peak Flow Rate (cfs)	2.8744
Burned Peak Flow Rate (cfs)	2.8744
24-Hr Clear Runoff Volume (ac-ft)	0.6008
24-Hr Clear Runoff Volume (cu-ft)	26172.2459



Peak Flow Hydrologic Analysis

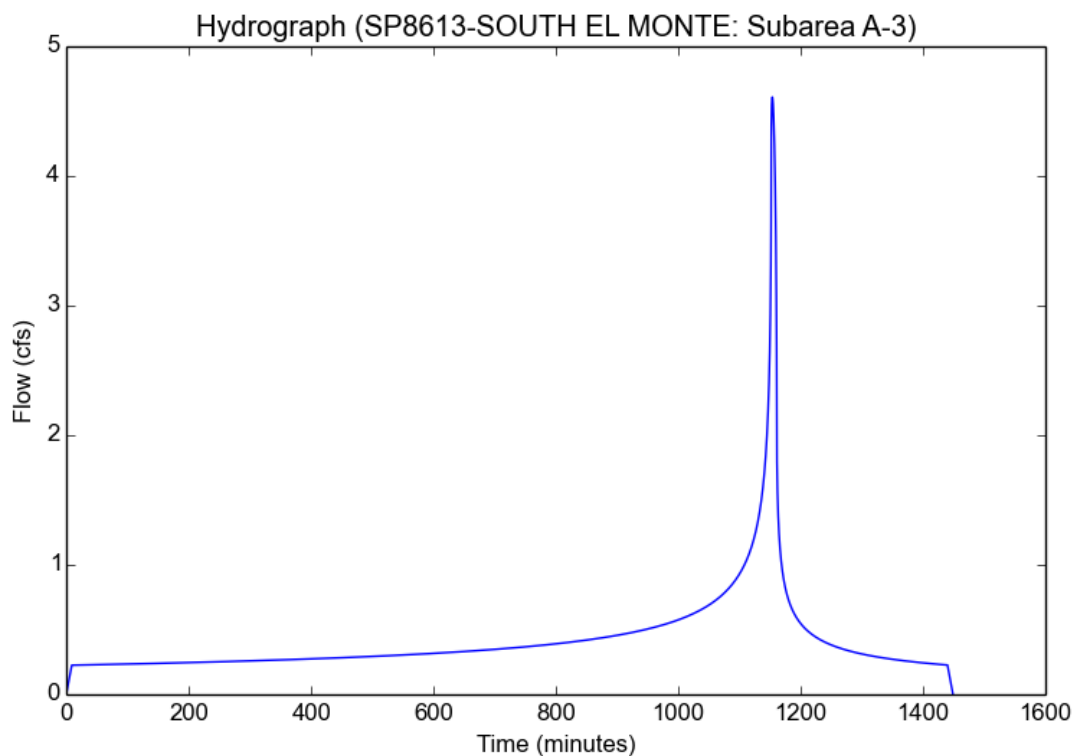
File location: K:/Drawings/SP/SP8613 - South El Monte/Docs/Reports/Hydrology/SP-8613 SOUTH EL MONTE - Subarea A-3 006 50 YR.pdf
Version: HydroCalc 1.0.3

Input Parameters

Project Name	SP8613-SOUTH EL MONTE
Subarea ID	Subarea A-3
Area (ac)	1.87
Flow Path Length (ft)	626.6
Flow Path Slope (vft/hft)	0.004
50-yr Rainfall Depth (in)	6.05
Percent Impervious	1.0
Soil Type	6
Design Storm Frequency	50-yr
Fire Factor	0
LID	False

Output Results

Modeled (50-yr) Rainfall Depth (in)	6.05
Peak Intensity (in/hr)	2.7383
Undeveloped Runoff Coefficient (Cu)	0.8039
Developed Runoff Coefficient (Cd)	0.9
Time of Concentration (min)	9.0
Clear Peak Flow Rate (cfs)	4.6086
Burned Peak Flow Rate (cfs)	4.6086
24-Hr Clear Runoff Volume (ac-ft)	0.8415
24-Hr Clear Runoff Volume (cu-ft)	36655.7774



Appendix E – Proposed Condition Hydrology Calculations On-site Hydraulics Calcula

Peak Flow Hydrologic Analysis

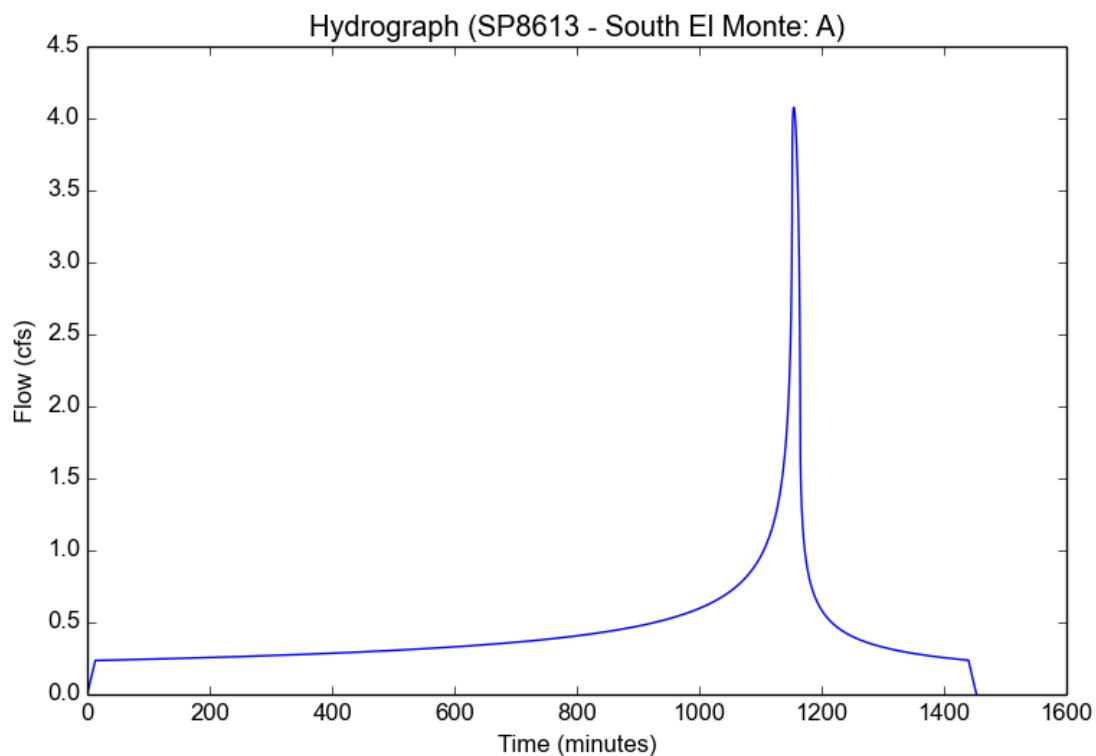
File location: K:/Drawings/SP/SP8613 - South El Monte/Docs/Reports/Hydrology/Appendix/Appendix E Proposed Condition Hydrology/SP8613 - South E
Version: HydroCalc 1.0.3

Input Parameters

Project Name	SP8613 - South El Monte
Subarea ID	A
Area (ac)	2.76
Flow Path Length (ft)	796.0
Flow Path Slope (vft/hft)	0.005
50-yr Rainfall Depth (in)	6.05
Percent Impervious	0.99
Soil Type	6
Design Storm Frequency	10-yr
Fire Factor	0
LID	False

Output Results

Modeled (10-yr) Rainfall Depth (in)	4.3197
Peak Intensity (in/hr)	1.6448
Undeveloped Runoff Coefficient (Cu)	0.6933
Developed Runoff Coefficient (Cd)	0.8979
Time of Concentration (min)	13.0
Clear Peak Flow Rate (cfs)	4.0764
Burned Peak Flow Rate (cfs)	4.0764
24-Hr Clear Runoff Volume (ac-ft)	0.8797
24-Hr Clear Runoff Volume (cu-ft)	38318.7035



Peak Flow Hydrologic Analysis

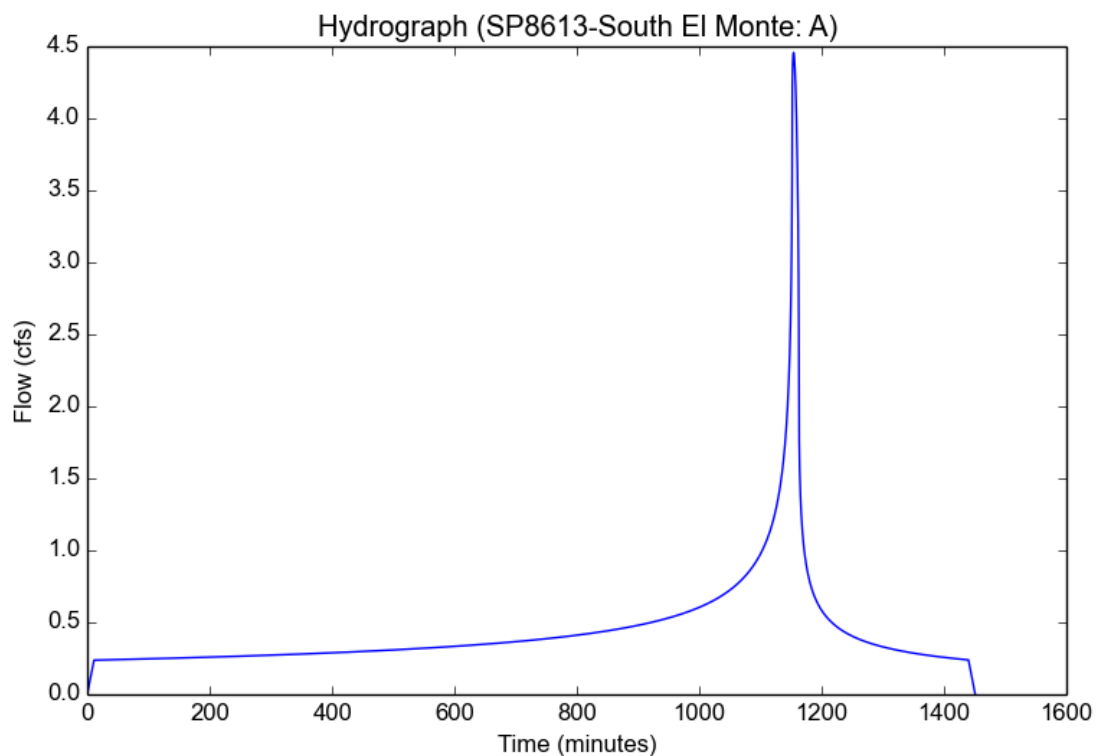
File location: K:/Drawings/SP/SP8613 - South El Monte/Docs/Reports/Hydrology/Appendix/Appendix E Proposed Condition Hydrology/SP8613 - South E
Version: HydroCalc 1.0.3

Input Parameters

Project Name	SP8613-South El Monte
Subarea ID	A
Area (ac)	1.99
Flow Path Length (ft)	839.0
Flow Path Slope (vft/hft)	0.0035
50-yr Rainfall Depth (in)	6.05
Percent Impervious	0.99
Soil Type	6
Design Storm Frequency	50-yr
Fire Factor	0
LID	False

Output Results

Modeled (50-yr) Rainfall Depth (in)	6.05
Peak Intensity (in/hr)	2.4918
Undeveloped Runoff Coefficient (Cu)	0.7863
Developed Runoff Coefficient (Cd)	0.8989
Time of Concentration (min)	11.0
Clear Peak Flow Rate (cfs)	4.4572
Burned Peak Flow Rate (cfs)	4.4572
24-Hr Clear Runoff Volume (ac-ft)	0.8887
24-Hr Clear Runoff Volume (cu-ft)	38711.67



Peak Flow Hydrologic Analysis

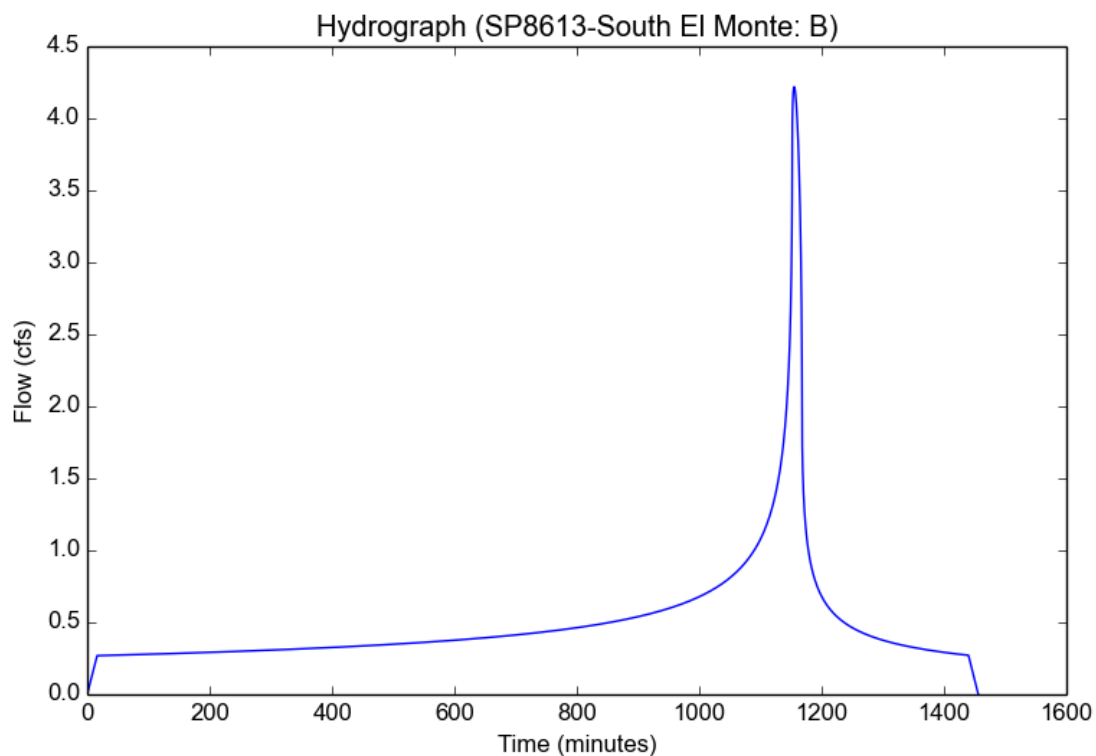
File location: K:/Drawings/SP/SP8613 - South El Monte/Docs/Reports/Hydrology/Appendix/Appendix E Proposed Condition Hydrology/SP8613 - South E
Version: HydroCalc 1.0.3

Input Parameters

Project Name	SP8613-South El Monte
Subarea ID	B
Area (ac)	3.15
Flow Path Length (ft)	932.0
Flow Path Slope (vft/hft)	0.0029
50-yr Rainfall Depth (in)	6.05
Percent Impervious	0.99
Soil Type	6
Design Storm Frequency	10-yr
Fire Factor	0
LID	False

Output Results

Modeled (10-yr) Rainfall Depth (in)	4.3197
Peak Intensity (in/hr)	1.4919
Undeveloped Runoff Coefficient (Cu)	0.6759
Developed Runoff Coefficient (Cd)	0.8978
Time of Concentration (min)	16.0
Clear Peak Flow Rate (cfs)	4.219
Burned Peak Flow Rate (cfs)	4.219
24-Hr Clear Runoff Volume (ac-ft)	1.004
24-Hr Clear Runoff Volume (cu-ft)	43733.2157



Peak Flow Hydrologic Analysis

File location: K:/Drawings/SP/SP8613 - South El Monte/Docs/Reports/Hydrology/Appendix/Appendix E Proposed Condition Hydrology/SP8613 - South E
Version: HydroCalc 1.0.3

Input Parameters

Project Name	SP8613-South El Monte
Subarea ID	B
Area (ac)	3.15
Flow Path Length (ft)	932.0
Flow Path Slope (vft/hft)	0.0029
50-yr Rainfall Depth (in)	6.05
Percent Impervious	0.99
Soil Type	6
Design Storm Frequency	50-yr
Fire Factor	0
LID	False

Output Results

Modeled (50-yr) Rainfall Depth (in)	6.05
Peak Intensity (in/hr)	2.3037
Undeveloped Runoff Coefficient (Cu)	0.7656
Developed Runoff Coefficient (Cd)	0.8987
Time of Concentration (min)	13.0
Clear Peak Flow Rate (cfs)	6.5212
Burned Peak Flow Rate (cfs)	6.5212
24-Hr Clear Runoff Volume (ac-ft)	1.4067
24-Hr Clear Runoff Volume (cu-ft)	61276.9334

