

Notice of Exemption

To: Office of Planning and Research
P.O. Box 3044, Room 113
Sacramento, CA 95812-3044

County Clerk
County of: Los Angeles
12400 Imperial Hwy.
Norwalk, CA 90650

From: (Public Agency): City of Los Angeles
Department of Cannabis Regulation
221 N. Figueroa St., Suite 1245, Los Angeles, CA 90012

(Address)

Project Title: DCR CORE RECORD NO. 310011

Project Applicant: Optilief LLC

Project Location - Specific:
5723 - 5725 N Figueroa Street, Los Angeles, CA 90043 / Figueroa St and Ave 58

Project Location - City: Los Angeles Project Location - County: Los Angeles

Description of Nature, Purpose and Beneficiaries of Project:

Retail sales of commercial cannabis products under State and local law.

Name of Public Agency Approving Project: City of Los Angeles, Department of Cannabis Regulation

Name of Person or Agency Carrying Out Project: Optilief LLC

Exempt Status: **(check one):**

- Ministerial (Sec. 21080(b)(1); 15268);
- Declared Emergency (Sec. 21080(b)(3); 15269(a));
- Emergency Project (Sec. 21080(b)(4); 15269(b)(c));
- Categorical Exemption. State type and section number: CEQA Sections 15301 & 15332/Class 1 & 32
- Statutory Exemptions. State code number: _____


Reasons why project is exempt:

Environmentally benign infill project consistent with the General Plan, Zoning requirements and consistent with the criteria for a Class 1 & Class 32 Categorical Exemption pursuant to CEQA Guidelines Section 15301 & 15332 and does not require further analysis based on the exceptions in CEQA Guidelines Section 15300.2, and thus, DCR finds that no further CEQA analysis is required.

Lead Agency
Contact Person: Jason Killeen Area Code/Telephone/Extension: (213) 978-0738

If filed by applicant:

1. Attach certified document of exemption finding.
2. Has a Notice of Exemption been filed by the public agency approving the project? ▪ Yes No

Signature:  Date: 09/15/2024 Title: Asst. Executive Director

▪ Signed by Lead Agency Signed by Applicant

Authority cited: Sections 21083 and 21110, Public Resources Code.
Reference: Sections 21108, 21152, and 21152.1, Public Resources Code.

Date Received for filing at OPR: _____

THIS NOTICE WAS POSTED

ON September 05 2024

UNTIL October 07 2024

REGISTRAR - RECORDER/COUNTY CLERK

CITY OF LOS ANGELES
OFFICE OF THE CITY CLERK
200 NORTH SPRING STREET, ROOM 395
LOS ANGELES, CALIFORNIA 90012

2024 186343



FILED
Sep 05 2024

Dean C. Logan, Registrar - Recorder/County Clerk

Electronically signed by VALERIE VALADEZ

CALIFORNIA ENVIRONMENTAL QUALITY ACT

NOTICE OF EXEMPTION

(PRC Section 21152; CEQA Guidelines Section 15062)

Pursuant to Public Resources Code § 21152(b) and CEQA Guidelines § 15062, the notice should be posted with the County Clerk by mailing the form and posting fee payment to the following address: Los Angeles County Clerk/Recorder, Environmental Notices, P.O. Box 1208, Norwalk, CA 90650. Pursuant to Public Resources Code § 21167 (d), the posting of this notice starts a 35-day statute of limitations on court challenges to reliance on an exemption for the project. Failure to file this notice as provided above, results in the statute of limitations being extended to 180 days.

PARENT CASE NUMBER(S) / REQUESTED ANNUAL LICENSES
LA-R-24-310011-ANN / Retail with on-site sales (Type 10)

LEAD CITY AGENCY
City of Los Angeles (Department of Cannabis Regulation)

CASE NUMBER
ENV- 310011-ANN

PROJECT TITLE
DCR CORE RECORD NO. 310011

COUNCIL DISTRICT
1

PROJECT LOCATION (Street Address and Cross Streets and/or Attached Map)
5723 - 5725 N Figueroa Street, Los Angeles, CA 90043 / Figueroa St and Ave 58

Map attached.

PROJECT DESCRIPTION:
Retail sales of commercial cannabis products under State and local law.

Additional page(s) attached.

NAME OF APPLICANT / OWNER:
Optilief LLC

CONTACT PERSON (If different from Applicant/Owner above)
Jason Killeen

(AREA CODE) TELEPHONE NUMBER | EXT.
(213) 978-0738

EXEMPT STATUS: (Check all boxes, and include all exemptions, that apply and provide relevant citations.)

STATE CEQA STATUTE & GUIDELINES

STATUTORY EXEMPTION(S)
Public Resources Code Section(s) _____

CATEGORICAL EXEMPTION(S) (State CEQA Guidelines Sec. 15301-15333 / Class 1-Class 33)
CEQA Guideline Section(s) / Class(es) CEQA Sections 15301 & 15332/Class 1 & 32

OTHER BASIS FOR EXEMPTION (E.g., CEQA Guidelines Section 15061(b)(3) or (b)(4) or Section 15378(b))

JUSTIFICATION FOR PROJECT EXEMPTION: Additional page(s) attached

Environmentally benign infill project consistent with the General Plan, Zoning requirements and consistent with the criteria for a Class 1 & Class 32 Categorical Exemption pursuant to CEQA Guidelines Section 15301 & 15332 and does not require further analysis based on the exceptions in CEQA Guidelines Section 15300.2, and thus, DCR finds that no further CEQA analysis is required.

None of the exceptions in CEQA Guidelines Section 15300.2 to the categorical exemption(s) apply to the Project.
 The project is identified in one or more of the list of activities in the City of Los Angeles CEQA Guidelines as cited in the justification.

IF FILED BY APPLICANT, ATTACH CERTIFIED DOCUMENT ISSUED BY THE DEPARTMENT OF CANNABIS REGULATION STATING THAT THE DEPARTMENT HAS FOUND THE PROJECT TO BE EXEMPT.
If different from the applicant, the identity of the person undertaking the project.

CITY STAFF USE ONLY:

CITY STAFF NAME AND SIGNATURE
Jason Killeen

STAFF TITLE
Asst. Executive Director

COMMERCIAL CANNABIS ANNUAL LICENSE(S) APPROVED
Retail with on-site sales (Type 10)

DEPARTMENT OF
CANNABIS REGULATION
-
CANNABIS REGULATION
COMMISSION

THRYERIS MASON
PRESIDENT

DAVID NASH
VICE PRESIDENT

ANTON FARMBY
SHI YOUNG LIM
MARIO MELENDEZ

JOSIE TREVIZO
Commission Executive Assistant
(213) 978-0738

City of Los Angeles
CALIFORNIA



Karen Bass
MAYOR

EXECUTIVE OFFICES
221 N. FIGUEROA STREET, SUITE 1245
LOS ANGELES, CA 90012
(213) 978-0738

MICHELLE GARAKIAN
EXECUTIVE DIRECTOR

JASON KILLEEN
ASSISTANT EXECUTIVE DIRECTOR

VACANT
ASSISTANT EXECUTIVE DIRECTOR

<http://cannabis.lacity.org>

RECOMMENDATION REPORT FOR RETAIL WITH ON-SITE SALES COMMERCIAL CANNABIS LICENSE

Pursuant to Los Angeles Municipal Code (LAMC) Section 104.06, the following application for commercial cannabis activity is complete and the Department of Cannabis Regulation (DCR) has determined the Applicant meets the requirements for the issuance of an Annual License for the commercial cannabis activity listed below. DCR recommends that the Cannabis Regulation Commission approve the issuance of an Annual License. DCR also has determined this project is categorically exempt from the requirements of the California Environmental Quality Act (CEQA) pursuant to the Class 1 and Class 32 categorical exemptions.

DCR Core Record No.:	310011
Applicant Name:	Optilief LLC
DCR Record No. / Activities Requested:	LA-R-24-310011-ANN / Retail w/ on-site sales (Type 10)
Proposed Project:	The Applicant seeks an Annual License for the Type 10 Retail Storefront with on-site sales commercial cannabis activity pursuant to LAMC section 104.06 et. al.
Business Premises Address/ Project Location:	5723 - 5725 N Figueroa Street, Los Angeles, CA 90043
Council District: Closest Neighborhood Council (NC): Business Improvement District: Community Plan Area: Zoning:	1 Historic Highland Park Highland Park Northeast Los Angeles [Q]C4-2D-HPOZ
LAMC Section / "Phase":	104.06.1 / Phase 3 Retail Round 1
Evidence of Offer to Meet with NC:	Yes
Complaint Portal Entry: Recent Compliance Inspection:	No No
Social Equity Applicant / Ownership %:	Yes / 51%
Environmental Analysis/Clearance: ENV-310011-ANN	Notice of Exemption pursuant to the Class 1 and Class 32 categorical exemptions (tit. 14, Cal. Code Regs., §§ 15301, 15332)

BACKGROUND:

The Applicant does not have Temporary Approval by DCR. The Applicant has adhered to the requirements of the Los Angeles Municipal Code (LAMC) and DCR’s Rules and Regulations, and is in the process of completing all requirements for the issuance of an Annual License. The Applicant currently possesses a State provisional License, C10-0001113-LIC, to conduct Retail with on-site sales Commercial Cannabis Activity, which is active through June 23, 2025. The Applicant is subject to the requirements of LAMC Section 104.20 for the Social Equity Program. The Business Premises is located at 5723 - 5725 N Figueroa Street, Los Angeles, CA 90043, a parcel zoned for Neighborhood Commercial purposes.

Social Equity Applications are evaluated for compliance with the Equity Share requirements under LAMC 104.20. To comply with the Equity Share requirements, Social Equity Individual Applicants (SEIAs) must possess unrestricted ownership of their share of the Social Equity Applicant (business), a proportional right to vote and to the profits, and include certain language mandated by LAMC 104.20 in their agreements, among other requirements. As part of the application process, DCR reviewed the corporate and ownership documentation provided for this Applicant and determined that the Applicant met the minimum Equity Share requirements at that time.

DEPARTMENT ANNUAL LICENSING RECOMMENDATION:

DCR recommends approving the Annual License for the Applicant based on the following factors:

- The Applicant has met the Application requirements under LAMC Section 104.03.
- The Business Premises location meets the requirements under LAMC Section 105.02.
- The Application does not contain any grounds for denial under LAMC Section 104.04.
- The Applicant has met the requirements under LAMC Section 104.20.

COMMUNITY INPUT:

On or about June 21, 2024, DCR provided notice of the community meeting and Cannabis Regulation Commission meeting by mail to the owners and occupants of all property within 700 feet of the property line of the Business Premises. Notice was also provided to the nearest Neighborhood Council, Business Improvement District, and Council Office.

The virtual community meeting was held on July 5, 2024 and July 11, 2024. During the meeting, members of the public were afforded two minutes each to speak about the Application. DCR also accepted online written input through the date of the community meeting. In general, the oral and written comments provided by the public were against the business. A community member that is an upstairs tenant in the building and who shares the same parking lot expressed their concerns with crime the business might attract. A second community stated they are concerned with children walking by and the overall cleanliness of the business premises.

Number of Comments In Favor of the Application	0
Number of Comments Against the Application	2
Total Number of Comments	2

The Applicant provided timely proof to DCR that it contacted the nearest Neighborhood Council and offered to appear before the Neighborhood Council in accordance with LAMC Section 104.06(b)(1)(ii).

COMPLIANCE REVIEW:

DCR has not recently performed a compliance inspection for this Applicant. However, this business shall be subject to multiple, future inspections by DCR and several other agencies prior to the receipt of an Operating Permit. An Operating Permit is the final authorization from DCR to conduct Commercial Cannabis Activity, and is issued only

after a licensee has passed a Final Inspection by DCR, and obtained all permits, clearances, or other authorizations required by law, which may include a Certificate of Occupancy from the Los Angeles Department of Building and Safety, clearance from the Los Angeles Fire Department and/or permit from the Los Angeles County Department of Public Health.

THERE ARE NO EXISTING REASONS TO DENY AN ANNUAL LICENSE:

DCR or the Cannabis Regulation Commission may deny an Annual Application for the reasons stated in LAMC section 104.04. These denial reasons include, but are not limited, to:

- The Business Premises is substantially different from the diagram of the Business Premises submitted by the Applicant or Licensee;
- Denying DCR employees or agents access to the Business Premises;
- Procuring a License by fraud or deceit, making a material misrepresentation, false statement, or knowingly failing to disclose a material fact;
- Failing to timely to provide DCR with requested information, forms or documents;
- Denial of a license, permit or other authorization to engage in Commercial Cannabis Activity by any state or other local licensing authority;
- Creation a significant public safety problem as documented by a law enforcement agency;
- Failure to adhere to the requirements of this article or the Rules and Regulations;
- Engaging in unlicensed Commercial Cannabis Activity in violation of Section 104.15;
- Revocation of Temporary Approval;
- Failing a Business Premises inspection by DCR, another City agency, or the Los Angeles County Department of Public Health; or
- Failing to comply with any requirement in LAMC Section 104.20;
- The Business Premises was the site of a utility disconnect, padlocking or certain criminal convictions for a period of 5 years from the date of the conviction, padlock or disconnect;
- Improper zoning or distancing of the Business Premises from Sensitive Uses under LAMC Section 105.00 *et seq.*;
- An Owner is an individual who holds office in, is employed by any agency of the State of California and any of its political subdivisions when the individual's duties include the enforcement or regulation of Commercial Cannabis Activity or any other penal provisions of law of the State of California prohibiting or regulating Commercial Cannabis Activity; and,
- An Owner is an entity incorporated outside of the United States.

At present, DCR is not aware of any existing facts or circumstances to deny this Annual License for the reasons in LAMC Section 104.04. Thus, DCR recommends the Commission approve the issuance of this Annual License.

CALIFORNIA ENVIRONMENTAL QUALITY ACT (CEQA) PROJECT DESCRIPTION:

The Applicant seeks conversion of an existing Retail Storefront (Type 10) Temporary Approval to an Annual License to be located on an existing site zoned for Neighborhood Commercial , [Q]C4-2D-HPOZ at 5723 - 5725 N Figueroa Street, Los Angeles, CA 90043 (Assessor's Parcel Number 5492-001-017). The Project-Specific Information (LIC-4013-FORM) submitted by the Applicant states that existing structures will remain with no expansion proposed (Exhibit A). Existing City sewer service is provided to the project site, and water and electricity are provided by the City of Los Angeles Department of Water and Power. Operations would be seven days per week from 8:00 a.m. to 10:00 p.m. Pre-application review has found the project to be consistent with planning and zoning. Further project site information is provided in the Project Parcel Profile Report from the City's Zone Information and Map Access System (ZIMAS) (Exhibit A). Compliance with Los Angeles Municipal Code Sections 104.00 *et seq.* and 105.00 *et seq.*, as well as DCR's Rules and Regulations, does not waive or otherwise circumvent any other City or State requirements or necessary permits from the City, State, or other public agencies, such as the Los Angeles Department of Building and Safety, the Los Angeles Fire Department, or the Los Angeles County Public Health

Department. Full compliance with all applicable regulations for the proposed cannabis use(s) are assumed in this analysis.

CEQA PROJECT ANALYSIS & FINDINGS:

Land Use/Zoning Designations

Neighborhood Commercial / [Q]C4-2D-HPOZ

Surrounding Land Use/Zoning Designations

Neighborhood Commercial / [Q]C4-2D-HPOZ

Public Facilities / PF-2D-HPOZ

Subject Property

The subject site is a fully developed lot within the Northeast Los Angeles Community Plan Area. The lot is approximately 30 feet deep and a width of 142 feet along Figueroa Street. The site is currently developed with a commercial building, built in 1905 proposed to be maintained.

The site has a Neighborhood Commercial land-use designation and is zoned [Q]C4-2D-HPOZ. The site is located within Council District 1, Historic Highland Park Neighborhood Council, the lot is flat and contains a pre-existing building to be used by the Applicant.

Abutting Properties

Abutting uses include a beauty supply store, spa, and ice cream shop uses within 200 feet of the site. The immediate area along Figueroa Street is predominantly developed with Neighborhood Commercial uses, zoned [Q]C4-2D-HPOZ, Public Facilities, zoned PF-2D-HPOZ. (See Exhibit A)

CEQA Findings

CEQA Guidelines, Sections 15301 & 15332, Class 1 & Class 32, consists of projects characterized as in-fill development meeting the following 5 conditions: (a) The project is consistent with the applicable general plan designation and all applicable general plan policies as well as with the applicable zoning designation and regulations; (b) The proposed development occurs within city limits on a project site of no more than five acres substantially surrounded by urban uses; (c) The project site has no value as habitat for endangered, rare or threatened species; (d) Approval of the project would not result in any significant effects relating to traffic, noise, air quality, or water quality; and (e) The site can be adequately served by all required utilities and public services.

These conditions are met as follows: The project is consistent with the applicable general plan designation and all applicable general plan policies as well as with the applicable zoning designation and regulations for the requested commercial cannabis activities.

a) The site is comprised of one lot totaling approximately 3,749 gross square feet, zoned [Q]C4-2D-HPOZ with a commercial - store combination - store and residential combination - one story originally constructed in 1905. No relief has been requested from any applicable provision or requirement of the Los Angeles Municipal Code.

b) The subject site is wholly within the City of Los Angeles, on an approximately 3,749 gross square foot property (i.e., less than five acres), and is substantially surrounded by urban uses. The surrounding area is zoned Neighborhood Commercial / (Q)C4-2D-HPOZ and Public Facilities / PF-2D-HPOZ, and developed with a mix of commercial buildings along Figueroa Street between Avenue 57 and Avenue 58.

c) The project site has no value as habitat for endangered, rare or threatened species. The project is located within an established, fully developed, neighborhood. The project site has no value as habitat for endangered, rare or threatened species. The project does not propose the removal of any trees on-site and/or within the adjacent public right-of-way.

d) Approval of the project would not result in any significant effects relating to traffic, noise, air quality, or water quality.

e) The site can be adequately served by all required utilities and public services. The project site will be adequately served by all required public utilities and services, given that the site is currently served by the City's Department of Water and Power, the City's Bureau of Sanitation, the Southern California (SoCal) Gas Company, the Los Angeles Police Department, the Los Angeles Fire Department, Los Angeles Unified School District, Los Angeles Public Library, and other public services. Compliance with Regulatory Compliance Measures as enforced through the Department of Building and Safety permitting process will ensure that any needed improvements are made in order to provide adequate delivery of utilities and services to the proposed project.

CEQA Section 15300.2: Exceptions to the Use of Categorical Exemptions. The City has further considered whether the proposed project is subject to any of the exceptions set forth in State CEQA Guidelines Section 15300.2, that would prohibit the use and reliance on the categorical exemptions. None of the exceptions are triggered. As the proposed project will result in no physical changes to the site, the project would not have physical impacts to the environment. As such, it would not have a combined impact with other projects in the area that would result in cumulative impacts. There are no unusual circumstances associated with the project, which is proposed in general plan designation and zoning classification that allow the proposed use. The project will not physically change the site or the existing structures. Therefore, the project would have no impact on scenic resources, historic building(s), and the site is not on the lists that satisfy Government Code Section 65962.5, commonly referred to as the "Cortese List," as being affected by hazardous wastes or clean-up problems.


Based on the analysis above, the proposed project is consistent with the criteria for Class 1 and Class 32 categorical exemptions (tit. 14, Cal. Code Regs., §§ 15301, 15332) and does not require further analysis based on the exceptions in CEQA Guidelines Section 15300.2, and thus, DCR finds that no further CEQA analysis is required.

In conclusion, since the project meets all of the requirements for categorical exemption as set forth at CEQA Guidelines, Sections 15301 & 15332, and none of the applicable exceptions to the use of an exemption apply to the project, it is appropriate to determine this project is categorically exempt from the requirements of CEQA.

DEPARTMENT OF CANNABIS REGULATION RECOMMENDED ACTIONS:

That the Cannabis Regulation Commission:

1. Determine, based on the whole of the administrative record, that the project is exempt from the California Environmental Quality Act (CEQA) pursuant to Article 19, Section 15301, Class 1, and Article 19, Section 15332, Class 32 of the State CEQA Guidelines (tit. 14, Cal. Code Regs., §§ 15301, 15332), and there is no substantial evidence demonstrating that an exception to a categorical exemption pursuant to CEQA Guidelines Section 15300.2 applies;
2. Pursuant to Los Angeles Municipal Code Section 104.06(b)(2), approve the Annual License for Type 10 Storefront Retail Commercial Cannabis Activity at the Business Premises location; and,
3. Adopt DCR's Project Analysis & Findings as the Commission's report on the subject.



Jason Killeen
Assistant Executive Director, Department of Cannabis Regulation

August 13, 2024
Transmission Date to CRC

EXHIBITS:

A – Project Specific Information Form (LIC-4013-FORM) and Materials



LIC-4013-FORM

Instructions: Before the Department of Cannabis Regulation (DCR) can grant an Annual License, DCR must independently evaluate the document prepared for the project in compliance with the California Environmental Quality Act (CEQA), or documentation provided by the Applicant or Licensee as evidence of exemption from CEQA. To conduct this evaluation, DCR must have a complete description of the proposed project that provides information about the project site, including existing conditions and facilities, proposed facilities and improvements, and the construction methods and operations practices of the proposed project.

Please provide detailed responses with as much information as possible. If more space is needed, additional pages may be added. Missing, incomplete, or inconsistent information may delay the processing of your Annual License Application.

Date (MM/DD/YYYY): 10/21/2023

Lead Agency: City of Los Angeles - Department of Cannabis Regulation

DCR Record No.: LA-R-23-310011-ANN

Applicant Entity Name: Optilief LLC

License Type(s): Retail

Business Premises Location: 5723-5725 N Figueroa St, Los Angeles, CA 90042

County: Los Angeles Assessor's Parcel Number (APN): 5492-001-017

Council District: CD-1 Neighborhood Council: Historic Highland Park

Community Plan Area: Northeast Los Angeles

Zoning: C4 Specific Plan Area: Avenue 57 Transit Oriented District

General Plan Land Use: Neighborhood Commercial Redevelopment Project Area: None

Business Improvement District: Highland Park Promise Zone: None

State Enterprise Zone: East LA State Enterprise Zone Historic Preservation Review: Yes

LAPD Division/Station: Northeast LAFD District/Fire Station: 12

As a covered entity under Title II of the Americans with Disabilities Act, the City of Los Angeles does not discriminate on the basis of disability, and upon request, will provide reasonable accommodation to ensure equal access to its programs, services and activities

Categorical Exemption Evaluation Form

Instructions: Before the Department of Cannabis Regulation (DCR) can grant an Annual License, DCR must independently evaluate the document prepared for the project in compliance with the California Environmental Quality Act (CEQA), or documentation provided by the Applicant as evidence of exemption from CEQA. To conduct this evaluation, DCR must have a complete description of the proposed project that provides information about the project site, including existing conditions and facilities, proposed facilities and improvements, and the construction methods and operations practices of the proposed project. DCR can complete its review more quickly and efficiently when applicants provide as much of the information needed by DCR to complete an independent evaluation of the proposed project as is available.

Please provide detailed responses. If more space is needed, additional pages may be added. Missing, incomplete, or inconsistent information may delay the processing of your Annual License Application.

Project Description: *Insert project description information or reference where this information is located.*

Optilief LLC has a state license at the premises to operate a medical and adult-use retail storefront. The project's activities are comprised of a retail facility selling medical and adult-use cannabis products. Optilief LLC's retail facility will receive finished cannabis products from licensed distributors and will offer in-store shopping, curbside pick-up for retail customers, and direct delivery to customers and patients.

Upon arrival to the premises, the security guard or retail staffer confirms the customer or patient visiting the storefront is at least 21 years of age, or if a patient, at least 18. Once customers are properly checked in, the customer is granted access to the retail sales area. Retail employees process customer sales at the registers in the retail area under full video surveillance. At each point-of-sale location, camera placement allows for the recording of the facial features of any person purchasing or selling cannabis goods, or any person in the retail area, with sufficient clarity to determine identity. All cannabis goods purchased by a customer are then placed in opaque exit packaging prior to leaving the premises.

Shipments of products to be sold at the storefront are received in a separate, non-public entrance. An employee inspects shipments in the intake area before moving accepted inventory into a separate, secured storage room. The loading and unloading area is monitored and recorded 24 hours per day by the video surveillance system.

Categorical Exemption Evaluation Form

Class 1: Existing Facilities

1. Is the project site currently operating as a cannabis activity site or a similar use, or has it recently operated for this purpose? Yes No

Provide details of current or prior operation(s). Cite source(s) of information.

Optilief LLC is currently preparing for operations as a adult-use and medical cannabis retailer.

Prior to Optilief LLC's lease and occupation of the premises, the site has been used for other retail purposes, including, most recently, a toy store.

2. Does the project involve an expansion of existing structures that would be considered negligible or no expansion of existing or former use? (If no, skip to Question 6) Yes No

Provide expansion details, if applicable. Cite source(s) of information.

No expansion of existing or former use.

3. Project Expansion: _____
Size of expansion in square feet: _____

Cite source(s) of information.

- a. Would the expansion be less than or equal to 2,500 square feet or 50 percent of the floor area before expansion? (If yes, skip to [Question 6.](#)) Yes No

Cite source(s) of information.

- b. Would the expansion be more than 2,500 square feet or 50 percent of the floor area before expansion? (If yes, skip to [Question 4.](#)) Yes No

Cite source(s) of information.

- c. Would the expansion be greater than 10,000 square feet? Yes No

Cite source(s) of information.

4. Is the project site served by all public services sufficient to serve the project (e.g., water, sewer, electricity, gas)? Yes No

Describe which public services serve the project site. Cite source(s) of information.

5. Is there evidence that the project site is located in an environmentally sensitive area? Yes No

Describe the environmentally sensitive area (if applicable). Cite source(s) of information, if available.

Per the City's Biological Resource Area map (C-2 of the LA CEQA Thresholds Guide), the property is within an urbanized area and not within a sensitive biological resource area. The property is not known to to serve as a habitat for sensitive species during one or more seasons of the year, the project site is not immediately adjacent to undeveloped natural open space containing native vegetation, and there are no nearby natural water sources adjacent to the site. There are no watercourses or riparian habitats within 150 feet of the project site. The closest watercourse is the LA River, which is approximately 0.7 miles southeast of the project site. The activities at the project site would not have a substantial adverse effect on any special status species, riparian habitat, other sensitive natural community, or State or federally protected wetlands.

6. Does the project require a water right permit or another environmental permit that could result in physical changes to the environment? (If yes, see instructions.) Yes No

List permits required and any potential physical changes that could occur. Cite source(s) of information.

As this project does not include a commercial cultivation component, registration with or obtaining a water right from the State Water Resources Control Board is not required.

7. Does the project require demolition and removal of individual small structures (e.g., one single-family residence, a duplex or similar multifamily structure, a store, motel or restaurant or accessory structures)? Yes No

Describe size of structure to be demolished and location.

Categorical Exemption Evaluation Form

Class 2: Replacement or Reconstruction

1. Does the project involve the replacement or reconstruction of an existing structure on the same site as the structure being replaced or reconstructed? Yes No

Describe both the existing structure and replacement structure, including the location on the site. Cite source(s) of information.

DEPARTMENT OF
CITY OF
TM

2. Would the new structure have substantially the same purpose and capacity as the existing structure? Yes No

Provide information on the purpose of both the existing and replacement structures to ensure they are the same. Cite source(s) of information.

No replacement or reconstruction.

3. Does the project require a water right permit or another environmental permit that could result in physical changes to the environment? (If yes, see instructions.) Yes No

List permits required and any potential physical changes that could occur. Cite source(s) of information.

Categorical Exemption Evaluation Form

Class 3: New Construction or Conversion of Small Structures

1. Does the project involve the conversion of existing small structures including only minor modifications, or the installation of small equipment and facilities in small structures? Yes No

Provide information regarding the nature of modifications to existing small structures, if applicable. Cite source(s) of information.

Improvements to the facility are largely to be contained to the interior of the facility and include upgrades to the electrical work and HVAC ductwork. LED lighting will be installed, the exterior windows will be frosted, and new security equipment will be installed on the interior and exterior of the facility.

2. Does the project involve the construction of new small structures? Yes No

Provide information regarding the size and purpose of the proposed new structures, if applicable. Cite source(s) of information.

No construction of new small structures.

Please check instructions for directions on how to proceed, based on answers to Questions 1 and 2.

3. Is the project within an urbanized area? (If no, skip to Question 9.) Yes No

Cite source(s) of information.

FOR SITES IN URBANIZED AREAS

4. Does the project involve the construction of four or fewer structures totaling 10,000 square feet or less? Yes No

Provide information regarding size of new structure(s), if applicable. Cite source(s) of information.

No construction of new small structures.

5. Is the parcel zoned for the proposed use? Yes No

Cite source(s) of information.

LAMC 105.02(a)(1)(A)(1) permits retailers in C4 zones.

6. Does the project involve the use of significant amounts of hazardous substances? Yes No

Provide details of any hazardous substances used including amount of product(s), if applicable. Cite source(s) of information.

There are no hazardous materials stored, used, or disposed of at the project site.

7. Are all necessary public services and facilities available to the project? Yes No

List all services and facilities provided. Cite source(s) of information.

LADWP provides municipal water and power.

8. Do either the project site or the surrounding lands contain a sensitive environmental area? (If no, skip to [Question 11](#).) Yes No

Provide information on the nature of any sensitive environmental areas. Cite source(s) of information, if available.

The property is not known to serve as a habitat for sensitive species during one or more seasons of the year, the project site is not immediately adjacent to undeveloped natural open space containing native vegetation, and there are no nearby natural water sources adjacent to the site.

FOR SITES NOT IN URBANIZED AREAS

9. Does the project involve the construction of a single structure totaling 2,500 square feet or less? Yes No

Provide information regarding size of new structure, if applicable. Cite source(s) of information.



10. Does the project involve the use of significant amounts of hazardous substances? Yes No

Provide list of any hazardous substances used, including amount of product(s), if applicable and available. Cite source(s) of information.



FOR ALL SITES

11. Does the project require a water right permit or another environmental permit that could result in physical changes to the environment? (If yes, see instructions.) Yes No

List permits required and any potential physical changes that could occur. Cite source(s) of information.



Categorical Exemption Evaluation Form

Class 4: Minor Alterations to Land

1. Does the project involve the removal of healthy, mature, scenic trees (except for forestry and agricultural purposes)? Yes No

Provide details, if needed. Cite source(s) of information.

TM



2. Does the project involve alterations to land, water, or vegetation that would be considered minor? Yes No

Provide details, if needed. Cite source(s) of information.



3. Would the alterations consist of grading on lands of 10 percent slope or steeper? Yes No

Provide details, if needed. Cite source(s) of information.



4. Would the alterations consist of grading in an area determined to be a wetland? Yes No

Cite source(s) of information.



5. Would the alterations consist of grading in a scenic area officially designated by a federal, state, or local agency? Yes No

Provide name of scenic area (if applicable). Cite source(s) of information.

6. Would the alterations consist of grading in an officially mapped area of severe geologic hazard, such as an Alquist- Priolo Earthquake Fault Zone, or within an official Seismic Hazard Zone designated by the State Geologist? Yes No

Provide the name of the zone (if applicable). Cite source(s) of information.

7. Does the project require a water right permit or another environmental permit that could result in physical changes to the environment? (If yes, see instructions.) Yes No

List permits required and any potential physical changes that could occur. Cite source(s) of information.

Categorical Exemption Evaluation Form

Class 11: Accessory Structures

1. Does the project include the construction or placement of accessory structures? Yes No

Describe new and/or replacement accessory structures. Cite source(s) of information.



2. Does the project require a water right permit or another environmental permit that could result in physical changes to the environment? (If yes, see instructions.) Yes No

List permits required and any potential physical changes that could occur. Cite source(s) of information.



Categorical Exemption Evaluation Form

Class 32: Infill Development Projects

1. Is the project consistent with the general plan designation, all applicable general plan policies, and zoning designation and regulations for the site? Yes No

Cite source(s) of information.

LAMC 105.02(a)(1)(A)(1) permits retailers in C4 zones and retail uses are consistent with the general commercial general plan designation.

2. Project Size and Location

- a. Is the project site 5 acres in size or less? Yes No

Indicate the size of the project site, in acres. Cite source(s) of information.

The project consists of two existing ground floor retail suites of approximately 2,692 square feet located within an existing mixed-use commercial building of approximately 5,280 square feet.

- b. Is the project site substantially surrounded by urban uses? Yes No

Describe the uses of the surrounding properties. Cite source(s) of information.

The abutting land uses include neighborhood commercial and commercial uses. The project site is located on a commercial zoned street abutted by train tracks and surrounded by a residential neighborhood and commercial activities. The surrounding zoning designations within a one-half mile radius include: C1, R3, R1, RE20, RE15, RD3, R2, PF, C4, OS, C2, A1, RD1.5, and RD2. The surrounding land uses within a one-half mile radius are: Neighborhood Commercial, Low/Low I Residential, Low Medium/Low Medium I Residential, Medium Residential, Public Facilities, and Open Space. The land uses/business in the surrounding area include: residences, offices, restaurants, shopping mall, religious institutions, country club, maternity store, beauty store, clothing store, office supply store, juice shop, book store, candy store, fitness center, coffee shops, railroad tracks, auto repair shop, library, preschool, middle school, library, shoe repair store, gas station, banks, parks, shipping and mailing services.

3. Does the project site have value as habitat for endangered, rare, or threatened species? Yes No

Describe any habitat for endangered, rare, or threatened species identified on or near the project site (if applicable). Cite source(s) of information.

Per the City's Biological Resource Area map (C-2 of the LA CEQA Thresholds Guide), the property is within an urbanized area and not within a sensitive biological resource area. The property is not known to serve as a habitat for sensitive species during one or more seasons of the year, the project site is not immediately adjacent to undeveloped natural open space containing native vegetation, and there are no nearby natural water sources adjacent to the site. There are no watercourses or riparian habitats within 150 feet of the project site. The closest watercourse is the LA River, which is approximately 0.7 miles southeast of the project site. The activities at the project site would not have a substantial adverse effect on any special status species, riparian habitat, other sensitive natural community, or State or federally protected wetlands.

4. Would the project have significant impacts related to traffic, noise, air quality, or water quality? Yes No

Describe potential impact(s) and evidence (if applicable). Cite source(s) of information.

Daily trip generation to the site is consistent with other retail uses. The number of employees anticipated to be on-site is 9 during operating hours. Occupancy during operating hours is estimated to be between 12-16 persons per hour on average (7-9 employees and 5-7 customers). No loud activities occur as part of the retail operations so the project will not have any noise impact. No potential impacts to air quality or water quality. Hazardous materials will not be stored or used on site and water usage at the facility is limited to domestic uses and hand-washing.

5. Can the project site be adequately served by all required utilities and public services? Yes No

Describe which utilities and public services serve the project site. Cite source(s) of information.

LADWP provides municipal water and power.

6. Does the project require a water right permit or another environmental permit that could result in physical changes to the environment? (If yes, see instructions.) Yes No

List permits required and any potential physical changes that could occur. Cite source(s) of information.

As this project does not include a commercial cultivation component, registration with or obtaining a water right from the State Water Resources Control Board is not required. No other environmental permits are required.

Exceptions to Exemptions

1. Scenic Highways

- a. Is the project visible from an official State Scenic Highway? Yes No

*List State Scenic Highway(s) from which the project is visible (if applicable).
Cite source(s) of information.*

- b. If yes, would the project result in damage to scenic resources? Yes No

*Describe scenic resources and potential damage (if applicable). Cite source(s)
of information.*

2. Is the project located on a site included on any list compiled pursuant to Government Code § 65962.5 (Cortese List)? Yes No

Describe the type of hazardous site (if applicable). Cite source(s) of information.

The project address does not appear on any compiled list pursuant to the Cortese List found at <https://calepa.ca.gov/SiteCleanup/CorteseList/>.

3. Would the project result in a substantial adverse change in the significance of a historical resource? Yes No

List the historic resource(s) potentially affected and describe the potential effects (if applicable). Cite source(s) of information.

While the property is within the Highland Park - Garvanza historic preservation overlay zone, the property and existing building itself do not have historic designations. The site was not listed on the California Office of Historic Preservation's Built Environment Resource Directory (BERD) or the National Register Database. Further, the site is not listed as a historical resource in the LA City Historic Resources Inventory.

4. **Is there evidence of the potential for the project to contribute to a significant cumulative impact?** Yes No

Describe the potential cumulative impact(s) and evidence (if applicable). Cite source(s) of information.

5. **Is there evidence of a reasonable possibility of a significant environmental impact due to unusual circumstances?** Yes No

Describe the potential impact(s), circumstances, and evidence (if applicable). Cite source(s) of information.

The project consists of two existing ground floor retail suites in a mixed-use commercial building. The use and project is consistent with the building's use and the surrounding commercial corridor.

6. **Would the project impact an environmental resource of hazardous or critical concern?** Yes No

Provide details, if needed. Cite source(s) of information.

7. **Does the project involve the removal of healthy, mature, scenic trees (except for forestry and agricultural purposes)?** Yes No

Provide details, if needed. Cite source(s) of information.

CEQA Exemption PetitionClass: Class 32 Category: Infill Development Projects

Explanation of how the project fits the CEQA exemption indicated above:

A compliant, licensed adult-use and medical cannabis retail storefront in an eligible commercial zone is consistent with the applicable general plan designations, all applicable general plan policies, and applicable zoning designation and regulations. The retail storefront is within an urbanized area within Los Angeles city limits on a project site less than five acres and is substantially surrounded by other urban, retail, and commercial uses. The project site has no value, as habitat for endangered, rare or threatened species. Further, the project would not result in any significant effects relating to traffic, noise, air quality, or water quality and the site can be adequately served by all required utilities and public services.

1. **Source(s) of Information:** Identify Sources: *Indicate the document(s) or other sources of information reviewed to complete this form.*

Zimas; Google Maps; Los Angeles County Assessor's Office; California Office of Historic Preservation's Built Environment Resource Directory (BERD); Cortese List, National Register of Historic Places; Community Plan Area Plan; CalTrans State Scenic Highway Map; LA Municipal Code; LA CEQA Thresholds Guide; LA Historic Resources Inventory; US Energy Information Administration.

2. **Project Location and Surrounding Land Use.**

- (a) Describe Project Location: *Provide detailed information about the project location and any other physical description that clearly indicates the project site location.*

The project is located at 5723-5725 N Figueroa St., Los Angeles, CA 90042; APN: 5492-001-017, Cross streets are Figueroa Street and S Avenue 58; between N Avenue 58 and N Avenue 57. The parcel is the third parcel from the corner of Figueroa St and N Avenue 58. The project consists of two existing ground floor retail suites of approximately 2,692 square feet located within an existing mixed-use commercial building of approximately 5,280 square feet.

- (b) Existing Land Uses/Zoning: *Describe the current land uses on the project site and any existing buildings and structures. Describe the surrounding land uses and zoning designations within a one-half mile radius of the project and list all abutting land uses.*

The current land use is retail and the property has a mixed-use commercial building that is approximately 5,280 square feet. The abutting land uses include neighborhood commercial and commercial uses. The project site is located on a commercial zoned street abutted by train tracks and surrounded by a residential neighborhood and commercial activities. The surrounding zoning designations within a one-half mile radius include: C1, R3, R1, RE20, RE15, RD3, R2, PF, C4, OS, C2, A1, RD1.5, and RD2. The surrounding land uses within a one-half mile radius are: Neighborhood Commercial, Low/Low I Residential, Low Medium/Low Medium I Residential, Medium Residential, Public Facilities, and Open Space. The land uses/business in the surrounding area include: residences, offices, restaurants, shopping mall, religious institutions, country club, maternity store, beauty store, clothing store, office supply store, juice shop, book store, candy store, fitness center, coffee shops, railroad tracks, auto repair shop, library, preschool, middle school, library, shoe repair store, gas station, banks, parks, shipping and mailing services.

- (c) Previous Use: Describe the previous use of the Project site or facility, if known. Include an estimate of the time such previous operations ceased, if such information is available.

Optilief LLC is currently preparing for operations as a adult-use and medical cannabis retailer. Prior to Optilief LLC's lease and occupation of the premises, the site has been used for other retail purposes including, most recently, a toy store.

- (d) Was the site previously used for a similar use? The key consideration is whether the project involves negligible or no expansion of an existing use.

The site has been used for similar commercial retail activities, including, most recently, a toy store.

- (e) Maps to be Included: *Provide a vicinity map and aerial image to show the project location. Include photographs, not larger than 8½ by 11 inches, of existing visual conditions as observed from publicly accessible vantage point(s).*

- 3. Project Operations/Description.** Provide the following information about project operation and maintenance activities. If more than one type of cannabis activity is occurring on-site, provide a description of the project operations for each activity. This should include the following relevant information.

- (a) Activities Occurring Onsite: *Describe the activities included in the project application and identify any other commercial cannabis activity or activities occurring at the proposed premises, including other proposed cannabis activities occurring on the property. Describe the cannabis business operation methods and activities (e.g. cultivation methods, manufacturing and/or distribution operations).*

Optilief LLC's project's activities are comprised of a retail facility selling medical and adult-use cannabis products. Optilief LLC's retail facility will receive finished cannabis products from licensed distributors and will offer in-store shopping and curbside pick-up for retail customers. There are no cultivation, manufacturing, or distribution operations occurring at the site. There are no other commercial cannabis licensees or activities occurring at the property besides those to be operated by licensee, Optilief LLC.

Shipments of products to be sold at the storefront are received in a separate, non-public entrance. An employee inspects shipments in the intake area before moving accepted inventory into a separate, secured storage room. The loading and unloading area is monitored and recorded 24 hours per day by the video surveillance system.



Address: 5723 N FIGUEROA ST

APN: 5492001017

PIN #: 151-5A229 154

Tract: RALPH ROGERS SUBDIVISION OF BLOCK 14 HIGHLAND PARK

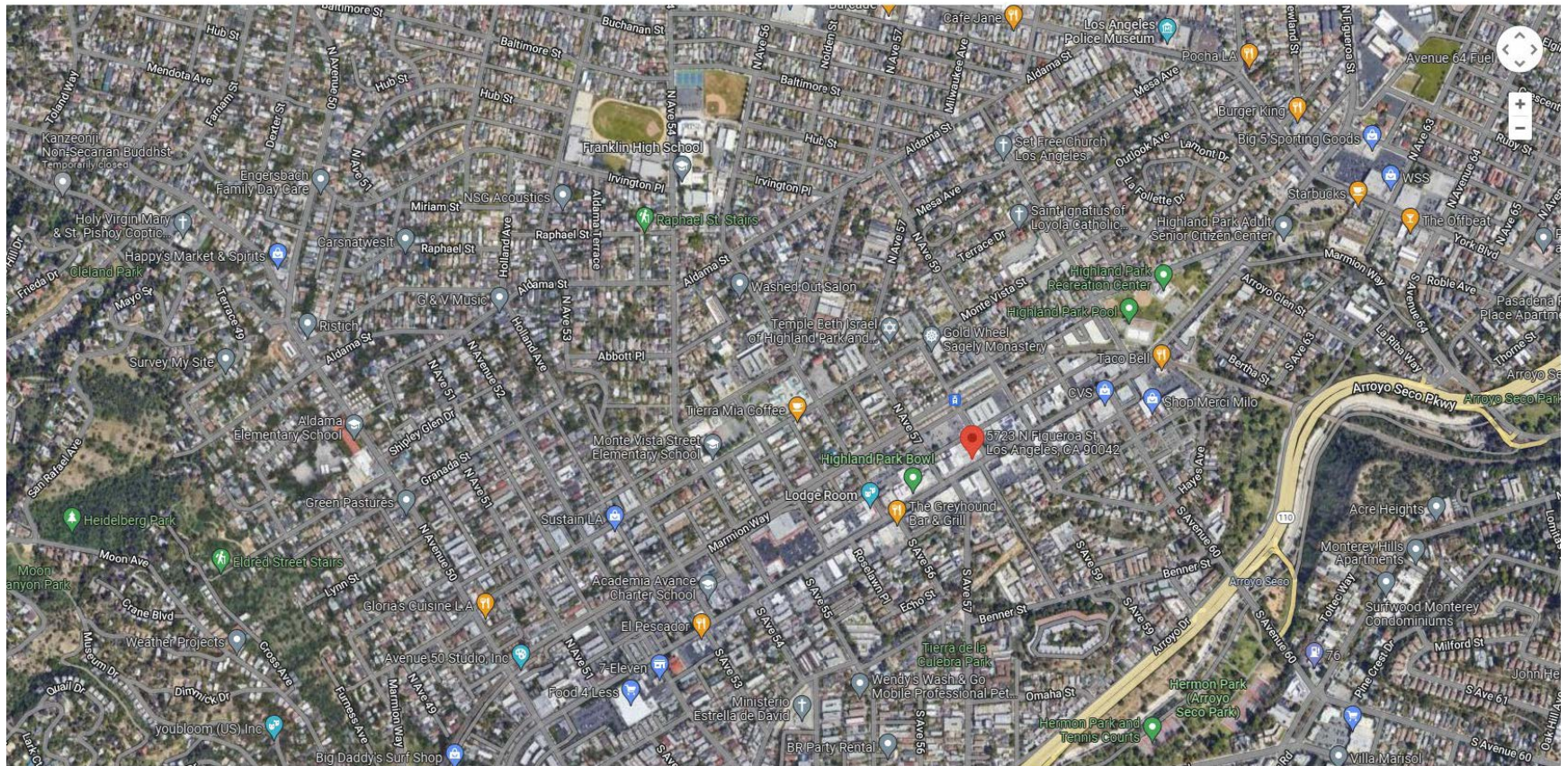
Block: None

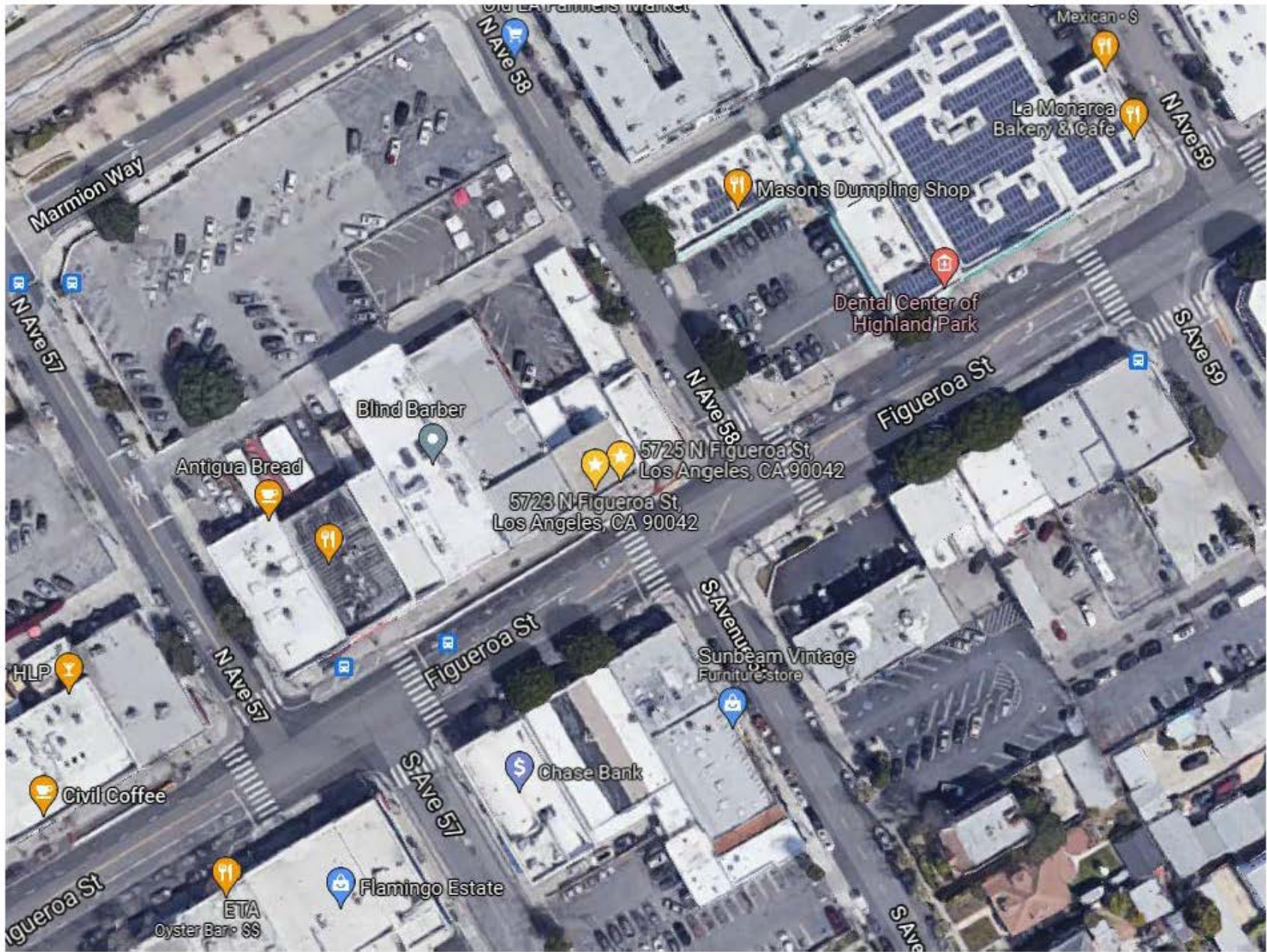
Lot: 22


Arb: None


Zoning: [Q]C4-2D-HPOZ
General Plan: Neighborhood Commercial












5725 Figueroa St
Los Angeles, California




Street View - May 2022



Google



Los Angeles, California
Google
Street View - May 2022



Google

- (b) Cannabis Operation Activities Owned by the Same or Different Businesses: *Describe any additional cannabis operation activities existing or proposed either owned by the same or different businesses on the property.*

Optilief LLC does not propose any additional commercial cannabis activities at the site. There are no other commercial cannabis licensees or activities occurring at the property besides those operated by licensee, Optilief LLC.

- (c) Project Size: *Quantify the project size (total floor area of the project), and the lot size on which the project is located, in square feet.*

The project consists of two existing ground floor retail suites of approximately 2,692 square feet located within an existing mixed-use commercial building of approximately 5,280 square feet.

- (d) State License: *Identify whether the applicant is licensed by, or has applied for licensure from, the California Department of Cannabis Control to engage in commercial cannabis activity at the proposed premises.*

Optilief LLC holds a state provisional license from the DCC which expires on June 23, 2024.

- (e) Hours of Operation/Work Shifts: *Identify the hours of operation/work shifts for the project.*

The project will be open to the general public between the hours of 8:00am and 10:00pm Monday through Sunday. There are two work shifts per day: 7:00am to 3:00pm and 3:00pm to 11:00pm.

- (f) Number of employees (total and by shift): *Estimate the number of anticipated employees onsite and occupancy during operating hours.*

The number of employees anticipated to be on-site is 9 during operating hours. Occupancy during operating hours is estimated to be between 12-16 persons per hour on average (7-9 employees and 5-7 customers).

- (g) Estimated Daily Trip Generation: *Estimate the frequency of deliveries or shipments originating from and/or arriving to the project site. Identify the approximate number of vehicle trips per day to be generated by the project and information regarding the days and times most trips are expected to occur.*

Cannabis products are scheduled to be received a minimum of 24 hours ahead of time and may be limited to one hour before opening, as many as three times per week, or as necessary for operations. Cannabis sale orders are scheduled for delivery to customers by Cookies Highland Park in batches of four or more, and 40 cannabis sale orders are anticipated per day (approximately 10 delivery trips originating from the project site per day). Implementing batch deliveries significantly reduces the frequency of deliveries from the project site.

- (h) Source(s) of Water: *Name all sources of water, and indicate whether a new or amended water right must be obtained from the State Water Resources Control Board.*

The water source for the project site is municipal, LADWP. As this project does not include a commercial cultivation component, registration with or obtaining a water right from the State Water Resources Control Board is not required.

- (i) Wastewater Treatment Facilities: *Describe the facilities for treatment of wastewater (e.g., leach field, City wastewater collection facilities).*

Wastewater is disposed of in the municipal wastewater treatment facility, City of Los Angeles' wastewater system. Activities that produce wastewater will be limited to domestic uses including hand-washing.

4. Environmental Setting:

- (a) Describe natural characteristics on the project site:

There are no natural characteristics on the project site.

- (b) General Topographic Features (slopes and other features):

The property is flat and has a slope of approximately 0.

- (c) Natural characteristics (general vegetation types, drainage, soil stability, habitat, etc.):

There are no natural characteristics on the project site.

- (d) Identify whether there are any watercourses and riparian habitats within 150- feet of the proposed premises (e.g., drainage swales, stream courses, springs, ponds, lakes, creeks, tributary of creeks, wetlands):

There are no watercourses or riparian habitats within 150 feet of the project site. The closest watercourse is the LA River, which is approximately 0.7 miles southeast of the project site. The activities at the project site would not have a substantial adverse effect on any special status species, riparian habitat, other sensitive natural community, or State or federally protected wetlands.

- (e) Identify whether the property contains natural features of scenic value of rare or unique characteristics (e.g., rock outcroppings, mature trees):

The topographic features are not of significant scenic value.

- (f) Identify whether the property has any historic designations or archeological remains onsite:

While the property is within the Highland Park - Garvanza historic preservation overlay zone, the property and existing building itself do not have historic designations. The site was not listed on the California Office of Historic Preservation's Built Environment Resource Directory (BERD) or the National Register Database. Further, the site is not listed as a historical resource in the LA City Historic Resources Inventory.

- (g) Identify whether the property contains habitat for special status species:

Per the City's Biological Resource Area map (C-2 of the LA CEQA Thresholds Guide), the property is within an urbanized area and not within a sensitive biological resource area. The property is not known to to serve as a habitat for sensitive species during one or more seasons of the year, the project site is not immediately adjacent to undeveloped natural open space containing native vegetation, and there are no nearby natural water sources adjacent to the site.

- (h) Identify the location, type, and quantity of hazardous materials, as defined by Health and Safety Code section 25260, that are stored, used, or disposed of at the project site and a copy of the Hazardous Material Business Plan (HMBP) prepared for the proposed premises, if any:

There are no hazardous materials stored, used, or disposed of at the project site.

- (i) Discuss whether the project will increase the quantity and type of solid waste, as defined by Public Resources Code section 40191, or hazardous waste, as defined by Health and Safety Code section 25117, that is generated or stored onsite:

Provided the previous use of the site was for similar retail uses, the types of solid waste produced by Optilief LLC is likely similar to the solid waste produced by the previous occupant of the facility. The project will not increase the quantity or type of solid waste, as defined by Public Resources Code section 40191, or hazardous waste, as defined by Health and Safety Code section 25117, that is generated or stored on-site.

- ④ Describe the project's anticipated operational energy needs, identify the source of energy supplied for the project and the anticipated amount of energy per day, and explain whether the project will require an increase in energy demand and the need for additional energy resource:

The project's operational energy needs and the amount of energy required per day are anticipated to be equivalent to the operational energy needs and the average amount required per day by general retail uses. Per the Energy Information Administration, a retail store uses an average of 14.3 kWh per square foot per year. Assuming the project uses the average amount for a project of this size (2,692 sq. ft.), the project anticipates using 105.5 kWh of electricity per day. Presumably, Optilief LLC's energy use for their retail store will likely be similar to the energy used by the prior occupants.

5. Explain whether any of the project activities will expand the existing footprint of the proposed facility beyond the current structural or parcel boundaries, increase the amount of impervious surface, or reduce any natural habitat. If the project is part of a larger project, attach a separate sheet to briefly describe the larger project.

No, Optilief LLC is occupying existing adjacent suites within an existing two-story mixed-use commercial building. No expansion of the existing footprint or reduction of any natural habitat has or will occur at the project site as a result of Optilief LLC's retail storefront.

6. Environmental Commitments: *List any environmental commitments agreed to by the applicant to the protection of biological or cultural resources, energy efficiency, water efficiency, noise abatement, lighting, or other aspects of the project that may reduce impacts on the environment.*

The project includes upgrades to the building's electrical work to increase efficiencies, installation of LED lighting to increase efficiencies and decrease energy use, and installation of new HVAC ductwork.

7. Other Relevant CEQA Information: *Submit any other relevant CEQA documentation or information that will assist the Department in determining CEQA compliance (e.g., any environmental impact analysis prepared by a consultant).*

Not applicable.

8. Permits Required: *List all other required federal, state, and local permits required, including, but not limited to, all entitlements required for this project by a planning commission, local air district, or regional water board. Identify whether the commercial cannabis business(es) is licensed by or has applied for licensure from the Department, or one of the prior state cannabis licensing authorities:*

- California Department of Cannabis Control
- Los Angeles Fire Department
- Los Angeles Department of Building and Safety
- California Department of Fish and Wildlife
- State Water Resources Control Board / Regional Water Quality Control Board
- County of Los Angeles Public Health Permit
- Local Air District
- Streambed Alteration Agreement
- Water quality protection program
- Los Angeles Department of Water and Power
- Los Angeles Department of Public Works, Bureau of Sanitation

Partial List of Categorical Exemptions under CEQA

Certain commercial cannabis activities (projects) may be exempt from further environmental review pursuant to the California Environmental Quality Act (CEQA) because they fall within a class of projects determined not to have significant effect on the environment. (Cal. Code Regs., tit. 14, § 15300 et seq.) Common exemptions that may apply have been identified below.

Class	Category	Description
Class 1	Existing Facilities	Consists of the operation, repair, maintenance, permitting, leasing, licensing, or minor alteration of existing public or private structures, facilities, mechanical equipment, or topographical features, involving negligible or no expansion of use beyond that existing at the time of the lead agency's determination. (Cal. Code Regs., tit. 14, §15301.)
Class 2	Replacement or Reconstruction	Consists of replacement or reconstruction of existing structures and facilities where the new structure will be located on the same site as the structure replaced with a new structure of substantially the same size, purpose, and capacity. (Cal. Code Regs., tit. 14, § 15302.)
Class 3	New Construction or Conversion of Small Structures	Consists of construction and location of limited numbers of new, small facilities or structures; installation of small new equipment and facilities in small structures; and the conversion of existing small structures from one use to another where only minor modifications are made in the exterior of the structure. (Cal. Code Regs., tit. 14, § 15303.)
Class 4	Minor Alterations to Land	Consists of minor public or private alterations in the condition of land, water, and/or vegetation which do not involve removal of healthy, mature, scenic trees except for forestry and agricultural purposes. (Cal. Code Regs., tit. 14, § 15304.)
Class 11	Accessory Structures	Consists of construction, or placement of minor structures accessory to (appurtenant to) existing commercial, industrial, or institutional facilities. (Cal. Code Regs., tit. 14, § 15311.)
Class 32	In-Fill Development Projects	Consists of projects characterized as in-fill development meeting the conditions described in Cal. Code Regs., tit. 14, § 15332.



City of Los Angeles Department of City Planning

7/25/2024 PARCEL PROFILE REPORT

PROPERTY ADDRESSES

5723 N FIGUEROA ST

ZIP CODES

90042

RECENT ACTIVITY

None

CASE NUMBERS

ADM-2021-10391-CWC
 CPC-2010-943-HPOZ
 CPC-2010-2399-MSC
 CPC-2003-1501-CA
 CPC-2002-2774-HD-GPA
 CPC-1999-524-SP
 CPC-1999-523-CA
 CPC-1992-283-HPO
 CPC-1989-22490
 CPC-1989-177
 CPC-1988-722-ICO
 CPC-1986-826-GPC
 ORD-175891
 ORD-175088-SA4075C
 ORD-174665-SA4075C
 ORD-174663-SA1
 ORD-172316
 ORD-169776
 ORD-165351-SA2082
 ORD-129279
 ENV-2013-3392-CE
 ENV-2010-944-CE
 ENV-2010-2400-CE
 ENV-1990-615-EIR

Address/Legal Information

PIN Number	151-5A229 154
Lot/Parcel Area (Calculated)	3,749.6 (sq ft)
Thomas Brothers Grid	PAGE 595 - GRID C2 PAGE 595 - GRID C3
Assessor Parcel No. (APN)	5492001017
Tract	RALPH ROGERS SUBDIVISION OF BLOCK 14 HIGHLAND PARK
Map Reference	M R 18-77
Block	None
Lot	22
Arb (Lot Cut Reference)	None
Map Sheet	151-5A229

Jurisdictional Information

Community Plan Area	Northeast Los Angeles
Area Planning Commission	East Los Angeles
Neighborhood Council	Historic Highland Park
Council District	CD 1 - Eunisses Hernandez
Census Tract #	1836.10
LADBS District Office	Los Angeles Metro

Permitting and Zoning Compliance Information

Administrative Review	ADM-2021-10391-CWC
-----------------------	--------------------

Planning and Zoning Information

Special Notes	None
Zoning	[Q]C4-2D-HPOZ
Zoning Information (ZI)	ZI-2129 State Enterprise Zone: East Los Angeles ZI-2440 Historic Preservation Overlay Zone: Highland Park-Garvanza ZI-2310 Specific Plan: Avenue 57 Transit Oriented District ZI-2498 Local Emergency Temporary Regulations - Time Limits and Parking Relief - LAMC 16.02.1 ZI-2517 Al Fresco Ordinance within Planning Overlay and/or the Coastal Zone (Ordinance 188073) ZI-2452 Transit Priority Area in the City of Los Angeles
General Plan Land Use	Neighborhood Commercial
General Plan Note(s)	Yes
Hillside Area (Zoning Code)	No
Specific Plan Area	AVENUE 57 TRANSIT ORIENTED DISTRICT
Subarea	Major Activity Center
Special Land Use / Zoning	None
Historic Preservation Review	Yes
Historic Preservation Overlay Zone	Highland Park - Garvanza
Other Historic Designations	None
Mills Act Contract	None
CDO: Community Design Overlay	None
CPIO: Community Plan Imp. Overlay	None
Subarea	None
CUGU: Clean Up-Green Up	None
HCR: Hillside Construction Regulation	No
NSO: Neighborhood Stabilization Overlay	No

This report is subject to the terms and conditions as set forth on the website. For more details, please refer to the terms and conditions at zimas.lacity.org
 (*) - APN Area is provided "as is" from the Los Angeles County's Public Works, Flood Control, Benefit Assessment.

POD: Pedestrian Oriented Districts	None
RBP: Restaurant Beverage Program Eligible Area	None
RFA: Residential Floor Area District	None
RIO: River Implementation Overlay	No
SN: Sign District	No
AB 2334: Very Low VMT	Yes
AB 2097: Reduced Parking Areas Streetscape	No
Adaptive Reuse Incentive Area	None
Affordable Housing Linkage Fee	
Residential Market Area	Medium
Non-Residential Market Area	Medium
Transit Oriented Communities (TOC)	Tier 3
ED 1 Eligibility	Review Eligibility
RPA: Redevelopment Project Area	None
Central City Parking	No
Downtown Parking	No
Building Line	None
500 Ft School Zone	No
500 Ft Park Zone	No

Assessor Information

Assessor Parcel No. (APN)	5492001017
APN Area (Co. Public Works)*	0.172 (ac)
Use Code	1210 - Commercial - Store Combination - Store and Residential Combination - One Story
Assessed Land Val.	\$188,455
Assessed Improvement Val.	\$108,039
Last Owner Change	09/27/2002
Last Sale Amount	\$9
Tax Rate Area	4
Deed Ref No. (City Clerk)	84331
	450018
	4-791
	384274
	2285014-15
	1313698
	1263396
	1-961
Building 1	
Year Built	1905
Building Class	D5
Number of Units	2
Number of Bedrooms	2
Number of Bathrooms	4
Building Square Footage	5,280.0 (sq ft)
Building 2	No data for building 2
Building 3	No data for building 3
Building 4	No data for building 4
Building 5	No data for building 5
Rent Stabilization Ordinance (RSO)	Yes [APN: 5492001017]

Additional Information

Airport Hazard	None
Coastal Zone	None
Farmland	Area Not Mapped

This report is subject to the terms and conditions as set forth on the website. For more details, please refer to the terms and conditions at zimas.lacity.org
 (*) - APN Area is provided "as is" from the Los Angeles County's Public Works, Flood Control, Benefit Assessment.

Urban Agriculture Incentive Zone	YES
Very High Fire Hazard Severity Zone	No
Fire District No. 1	No
Flood Zone	Outside Flood Zone
Watercourse	No
Hazardous Waste / Border Zone Properties	No
Methane Hazard Site	None
High Wind Velocity Areas	No
Special Grading Area (BOE Basic Grid Map A-13372)	Yes
Wells	None
Environmental	
Santa Monica Mountains Zone	No
Biological Resource Potential	Low
Mountain Lion Potential	Low
Seismic Hazards	
Active Fault Near-Source Zone	
Nearest Fault (Distance in km)	0.93927168
Nearest Fault (Name)	Raymond Fault
Region	Transverse Ranges and Los Angeles Basin
Fault Type	B
Slip Rate (mm/year)	1.50000000
Slip Geometry	Left Lateral - Reverse - Oblique
Slip Type	Moderately Constrained
Down Dip Width (km)	13.00000000
Rupture Top	0.00000000
Rupture Bottom	13.00000000
Dip Angle (degrees)	-75.00000000
Maximum Magnitude	6.50000000
Alquist-Priolo Fault Zone	No
Landslide	No
Liquefaction	No
Preliminary Fault Rupture Study Area	No
Tsunami Hazard Area	No
Economic Development Areas	
Business Improvement District	HIGHLAND PARK
Hubzone	Qualified
Jobs and Economic Development Incentive Zone (JEDI)	None
Opportunity Zone	No
Promise Zone	None
State Enterprise Zone	EAST LOS ANGELES STATE ENTERPRISE ZONE
Housing	
Direct all Inquiries to	Los Angeles Housing Department
Telephone	(866) 557-7368
Website	https://housing.lacity.org
Rent Stabilization Ordinance (RSO)	Yes [APN: 5492001017]
Ellis Act Property	No
AB 1482: Tenant Protection Act	No
Housing Crisis Act Replacement Review	Yes
Housing Element Sites	
HE Replacement Required	N/A
SB 166 Units	N/A
Housing Use within Prior 5 Years	Yes
Public Safety	

This report is subject to the terms and conditions as set forth on the website. For more details, please refer to the terms and conditions at zimas.lacity.org
 (*) - APN Area is provided "as is" from the Los Angeles County's Public Works, Flood Control, Benefit Assessment.

Police Information

Bureau	Central
Division / Station	Northeast
Reporting District	1118

Fire Information

Bureau	Central
Battalion	2
District / Fire Station	12
Red Flag Restricted Parking	No

CASE SUMMARIES

Note: Information for case summaries is retrieved from the Planning Department's Plan Case Tracking System (PCTS) database.

Case Number:	ADM-2021-10391-CWC
Required Action(s):	CWC-CONFORMING WORK CONTRIBUTING ELEMENTS
Project Descriptions(s):	**REVISED** PURSUANT TO LAMC 12.20.3 I CONFORMING WORK ON A CONTRIBUTING ELEMENT IN THE HIGHLAND PARK - GARVANZA HPOZ TO MODIFY ADM-2021-10391-CWC FOR WINDOW AND DOOR REPLACEMENT. THE TWO STOREFRONT ENTRIES WILL BE MODIFIED WITH THE SOUTHERN ENTRANCE BEING REPLACED WITH A WINDOW AND MUNTIN AT THE LEVEL OF THE EXISTING BULKHEAD AND THE NORTHERN ENTRANCE BEING MOVED FORWARD APPROXIMATELY THREE FEET. THE EXISTING BULKHEAD AND FENESTRATION PATTERN WILL REMAIN INTACT. CLEAR SECURITY FILM WILL BE ADDED TO THE NEW WINDOWS. NO OTHER EXTERIOR WORK TO OCCUR. ALL WORK TO BE COMPLETED PER REVISED "PLANS APPROVED" STAMPED AND DATED 10/11/2023, WHICH WILL SUPERSEDED EXHIBIT A STAMPED AND DATED 12/17/2021.
Case Number:	CPC-2010-943-HPOZ
Required Action(s):	HPOZ-HISTORIC PRESERVATION OVERLAY ZONE
Project Descriptions(s):	HIGHLAND PARK HPOZ EXPANSION - ADDITION OF PARCELS FROM THE GARVANZA ICO BOUNDARIES.
Case Number:	CPC-2010-2399-MS
Required Action(s):	MS-MISCELLANEOUS (POLICIES, GUIDELINES, RESOLUTIONS, ETC.)
Project Descriptions(s):	PURSUANT TO 12.20.3.E OF THE LOS ANGELES MUNICIPAL CODE, THE ADOPTION OF PRESERVATION PLANS FOR VARIOUS EXISTING HPOZS: ADAMS-NORMANDIE, BALBOA HIGHLANDS, BANNING PARK, CARTHAY CIRCLE, GREGORY AIN MAR VISTA TRACT, HARVARD HEIGHTS, HIGHLAND PARK, MIRACLE MILE NORTH, SOUTH CARTHAY ,SPAULDING SQUARE, STONEHURST, VAN NUYS, VINEGAR HILL, WEST ADAMS TERRACE, WESTERN HEIGHTS, AND WHITLEY HEIGHTS.
Case Number:	CPC-2003-1501-CA
Required Action(s):	CA-CODE AMENDMENT
Project Descriptions(s):	REVISIONS TO THE HPOZ ORDINANCE IN CONJUNCTION WITH THE PRESERVATION PLAN PROCESS
Case Number:	CPC-2002-2774-HD-GPA
Required Action(s):	HD-HEIGHT DISTRICT GPA-GENERAL PLAN AMENDMENT
Project Descriptions(s):	
Case Number:	CPC-1999-524-SP
Required Action(s):	SP-SPECIFIC PLAN (INCLUDING AMENDMENTS)
Project Descriptions(s):	Data Not Available
Case Number:	CPC-1999-523-CA
Required Action(s):	CA-CODE AMENDMENT
Project Descriptions(s):	REQUEST AN AMENDMENT TO ZONING REGULATIONS THAT WOULD ONLY ALLOW LANDFILLS PURSUANT TO A CONDITIONAL USE PERMIT. (CITYWIDE)
Case Number:	CPC-1992-283-HPO
Required Action(s):	Data Not Available
Project Descriptions(s):	ESTABLISH A HISTORIC PRESERVATION OVERLAY ZONE IN ORDER TO RETAIN THE INTEGRITY OF THE ARCHITECTURAL STYLES THROUGH REVIEW OF PERMITS FOR ANY ALTERATIONS TO BUILDINGS CONTRIBUTING TO THE HISTORIC DISTRICT FOR SPECIFIC PROPERTIES WITHIN THE AREA GENERALLY BOUNDED BY YORK BOULEVARD, THE PASADENA FREEWAY, MARMION WAY AND AVENUE 50
Case Number:	CPC-1989-22490
Required Action(s):	Data Not Available
Project Descriptions(s):	
Case Number:	CPC-1989-177
Required Action(s):	Data Not Available
Project Descriptions(s):	CONTINUATION OF CPC-89-0177. SEE GENERAL COMMENTS FOR CONTINUATION.
Case Number:	CPC-1988-722-ICO
Required Action(s):	ICO-INTERIM CONTROL ORDINANCE
Project Descriptions(s):	ICO-FOR HIGHLAND PARK COMM. IN THE 14TH COUNCIL DISTRICT-TO PROHIBIT ISSUANCE OF DEMOLITION PERMITS UNLESS DIR. GRANTS AN EXCEPTION IN WRITING AFTER DETERMINING STRUCTURES DO NOT HAVE HISTORIC VALUE & PROHIBIT ISSUANCE OF BLDG. PERMITS UNLESS DIR. GRANTS EXCEPTION IN WRITING AFTER DETERMINING DENSITY, SCALE & CHARACTER OF PROJECT ARE COMPATIBLE WITH SURROUNDING DEVELOPMENT
Case Number:	CPC-1986-826-GPC
Required Action(s):	GPC-GENERAL PLAN/ZONING CONSISTENCY (AB283)
Project Descriptions(s):	GENERAL PLAN/ZONING CONSISTENCY - ZONE CHANGES - HEIGHT DISTRICT CHANGES AND PLAN AMENDMENTS - VARIOUS LOCATIONS
Case Number:	ENV-2013-3392-CE
Required Action(s):	CE-CATEGORICAL EXEMPTION

This report is subject to the terms and conditions as set forth on the website. For more details, please refer to the terms and conditions at zimas.lacity.org
(*) - APN Area is provided "as is" from the Los Angeles County's Public Works, Flood Control, Benefit Assessment.

Project Descriptions(s): THE PROPOSED ORDINANCE MODIFIES SECTION 22.119 OF THE LOS ANGELES ADMINISTRATIVE CODE TO ALLOW ORIGINAL ART MURALS ON LOTS DEVELOPED WITH ONLY ONE SINGLE-FAMILY RESIDENTIAL STRUCTURE AND THAT ARE LOCATED WITHIN COUNCIL DISTRICTS 1, 9, AND 14.

Case Number: ENV-2010-944-CE

Required Action(s): CE-CATEGORICAL EXEMPTION

Project Descriptions(s): HIGHLAND PARK HPOZ EXPANSION - ADDITION OF PARCELS FROM THE GARVANZA ICO BOUNDARIES.

Case Number: ENV-2010-2400-CE

Required Action(s): CE-CATEGORICAL EXEMPTION

Project Descriptions(s): PURSUANT TO 12.20.3.E OF THE LOS ANGELES MUNICIPAL CODE, THE ADOPTION OF PRESERVATION PLANS FOR VARIOUS EXISTING HPOZS: ADAMS-NORMANDIE, BALBOA HIGHLANDS, BANNING PARK, CARTHAY CIRCLE, GREGORY AIN MAR VISTA TRACT, HARVARD HEIGHTS, HIGHLAND PARK, MIRACLE MILE NORTH, SOUTH CARTHAY ,SPAULDING SQUARE, STONEHURST, VAN NUYS, VINEGAR HILL, WEST ADAMS TERRACE, WESTERN HEIGHTS, AND WHITLEY HEIGHTS.

Case Number: ENV-1990-615-EIR

Required Action(s): EIR-ENVIRONMENTAL IMPACT REPORT

Project Descriptions(s): Data Not Available

DATA NOT AVAILABLE

ORD-175891

ORD-175088-SA4075C

ORD-174665-SA4075C

ORD-174663-SA1

ORD-172316

ORD-169776

ORD-165351-SA2082

ORD-129279



Address: 5723 N FIGUEROA ST

Tract: RALPH ROGERS SUBDIVISION OF BLOCK 14 HIGHLAND PARK Zoning: [Q]C4-2D-HPOZ

APN: 5492001017

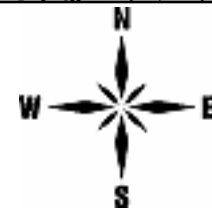
Block: None

General Plan: Neighborhood Commercial

PIN #: 151-5A229 154









Lot: 22

Arb: None



LEGEND

GENERALIZED ZONING

-  OS, GW
-  A, RA
-  RE, RS, R1, RU, RZ, RW1
-  R2, RD, RMP, RW2, R3, RAS, R4, R5, PVSP
-  CR, C1, C1.5, C2, C4, C5, CW, WC, ADP, LASED, CEC, USC, PPSP, MU, NMU
-  CM, MR, CCS, UV, UI, UC, M1, M2, LAX, M3, SL, HJ, HR, NI
-  P, PB
-  PF




GENERAL PLAN LAND USE

LAND USE

RESIDENTIAL





-  Minimum Residential
-  Very Low / Very Low I Residential
-  Very Low II Residential
-  Low / Low I Residential
-  Low II Residential
-  Low Medium / Low Medium I Residential
-  Low Medium II Residential
-  Medium Residential
-  High Medium Residential
-  High Density Residential
-  Very High Medium Residential

COMMERCIAL






-  Limited Commercial
-  Limited Commercial - Mixed Medium Residential
-  Highway Oriented Commercial
-  Highway Oriented and Limited Commercial
-  Highway Oriented Commercial - Mixed Medium Residential
-  Neighborhood Office Commercial
-  Community Commercial
-  Community Commercial - Mixed High Residential
-  Regional Center Commercial

FRAMEWORK

COMMERCIAL

-  Neighborhood Commercial
-  General Commercial
-  Community Commercial
-  Regional Mixed Commercial






INDUSTRIAL

-  Commercial Manufacturing
-  Limited Manufacturing
-  Light Manufacturing
-  Heavy Manufacturing
-  Hybrid Industrial




PARKING

-  Parking Buffer



PORT OF LOS ANGELES

-  General / Bulk Cargo - Non Hazardous (Industrial / Commercial)
-  General / Bulk Cargo - Hazard
-  Commercial Fishing
-  Recreation and Commercial
-  Intermodal Container Transfer Facility Site



LOS ANGELES INTERNATIONAL AIRPORT

-  Airport Landside / Airport Landside Support
-  Airport Airside
-  LAX Airport Northside

OPEN SPACE / PUBLIC FACILITIES
















-  Open Space
-  Public / Open Space
-  Public / Quasi-Public Open Space
-  Other Public Open Space
-  Public Facilities

















INDUSTRIAL

-  Limited Industrial
-  Light Industrial






CIRCULATION

STREET





































-  Arterial Mountain Road
-  Collector Scenic Street
-  Collector Street
-  Collector Street (Hillside)
-  Collector Street (Modified)
-  Collector Street (Proposed)
-  Country Road
-  Divided Major Highway II
-  Divided Secondary Scenic Highway
-  Local Scenic Road
-  Local Street
-  Major Highway (Modified)
-  Major Highway I
-  Major Highway II
-  Major Highway II (Modified)

-  Major Scenic Highway
-  Major Scenic Highway (Modified)
-  Major Scenic Highway II
-  Mountain Collector Street
-  Park Road
-  Parkway
-  Principal Major Highway
-  Private Street
-  Scenic Divided Major Highway II
-  Scenic Park
-  Scenic Parkway
-  Secondary Highway
-  Secondary Highway (Modified)
-  Secondary Scenic Highway
-  Special Collector Street
-  Super Major Highway

FREEWAYS

-  Freeway
-  Interchange
-  On-Ramp / Off-Ramp
-  Railroad
-  Scenic Freeway Highway


























MISC. LINES

-  Airport Boundary
-  Bus Line
-  Coastal Zone Boundary
-  Coastline Boundary
-  Collector Scenic Street (Proposed)
-  Commercial Areas
-  Commercial Center
-  Community Redevelopment Project Area
-  Country Road
-  DWP Power Lines
-  Desirable Open Space
-  Detached Single Family House
-  Endangered Ridgeline
-  Equestrian and/or Hiking Trail
-  Hiking Trail
-  Historical Preservation
-  Horsekeeping Area
-  Local Street
-  MSA Desirable Open Space
-  Major Scenic Controls
-  Multi-Purpose Trail
-  Natural Resource Reserve
-  Park Road
-  Park Road (Proposed)
-  Quasi-Public
-  Rapid Transit Line
-  Residential Planned Development
-  Scenic Highway (Obsolete)
-  Secondary Scenic Controls
-  Secondary Scenic Highway (Proposed)
-  Site Boundary
-  Southern California Edison Power
-  Special Study Area
-  Specific Plan Area
-  Stagecoach Line
-  Wildlife Corridor





POINTS OF INTEREST

 Alternative Youth Hostel (Proposed)	 Horticultural Center	 Public Elementary School
 Animal Shelter	 Hospital	 Public Elementary School (Proposed)
 Area Library	 Hospital (Proposed)	 Public Golf Course
 Area Library (Proposed)	HW House of Worship	 Public Golf Course (Proposed)
 Bridge	e Important Ecological Area	 Public Housing
 Campground	 Important Ecological Area (Proposed)	 Public Housing (Proposed Expansion)
 Campground (Proposed)	 Interpretive Center (Proposed)	 Public Junior High School
 Cemetery	 Junior College	 Public Junior High School (Proposed)
HW Church	 MTA / Metrolink Station	 Public Middle School
 City Hall	 MTA Station	 Public Senior High School
 Community Center	 MTA Stop	 Public Senior High School (Proposed)
 Community Library	MWD MWD Headquarters	 Pumping Station
 Community Library (Proposed Expansion)	 Maintenance Yard	 Pumping Station (Proposed)
 Community Library (Proposed)	 Municipal Office Building	 Refuse Collection Center
 Community Park	P Municipal Parking lot	 Regional Library
 Community Park (Proposed Expansion)	 Neighborhood Park	 Regional Library (Proposed Expansion)
 Community Park (Proposed)	 Neighborhood Park (Proposed Expansion)	 Regional Library (Proposed)
 Community Transit Center	 Neighborhood Park (Proposed)	 Regional Park
 Convalescent Hospital	 Oil Collection Center	 Regional Park (Proposed)
 Correctional Facility	 Parking Enforcement	RPD Residential Plan Development
 Cultural / Historic Site (Proposed)	 Police Headquarters	 Scenic View Site
 Cultural / Historical Site	 Police Station	 Scenic View Site (Proposed)
 Cultural Arts Center	 Police Station (Proposed Expansion)	 School District Headquarters
DMV DMV Office	 Police Station (Proposed)	 School Unspecified Loc/Type (Proposed)
DWP DWP	 Police Training site	 Skill Center
 DWP Pumping Station	PO Post Office	 Social Services
 Equestrian Center	 Power Distribution Station	 Special Feature
 Fire Department Headquarters	 Power Distribution Station (Proposed)	 Special Recreation (a)
 Fire Station	 Power Receiving Station	 Special School Facility
 Fire Station (Proposed Expansion)	 Power Receiving Station (Proposed)	 Special School Facility (Proposed)
 Fire Station (Proposed)	C Private College	 Steam Plant
 Fire Supply & Maintenance	E Private Elementary School	 Surface Mining
 Fire Training Site	 Private Golf Course	 Trail & Assembly Area
 Fireboat Station	 Private Golf Course (Proposed)	 Trail & Assembly Area (Proposed)
 Health Center / Medical Facility	JH Private Junior High School	UTL Utility Yard
 Helistop	PS Private Pre-School	 Water Tank Reservoir
 Historic Monument	 Private Recreation & Cultural Facility	 Wildlife Migration Corridor
 Historical / Cultural Monument	SH Private Senior High School	 Wildlife Preserve Gate
 Horsekeeping Area	SF Private Special School	
 Horsekeeping Area (Proposed)	 Public Elementary (Proposed Expansion)	

SCHOOLS/PARKS WITH 500 FT. BUFFER

	Existing School/Park Site		Planned School/Park Site		Inside 500 Ft. Buffer
	Aquatic Facilities		Other Facilities		Opportunity School
	Beaches		Park / Recreation Centers		Charter School
	Child Care Centers		Parks		Elementary School
	Dog Parks		Performing / Visual Arts Centers		Span School
	Golf Course		Recreation Centers		Special Education School
	Historic Sites		Senior Citizen Centers		High School
	Horticulture/Gardens				Middle School
	Skate Parks				Early Education Center

COASTAL ZONE



	Coastal Commission Permit Area
	Dual Permit Jurisdiction Area
	Single Permit Jurisdiction Area
	Not in Coastal Zone

TRANSIT ORIENTED COMMUNITIES (TOC)






























	Tier 1		Tier 3
	Tier 2		Tier 4

Note: TOC Tier designation and map layers are for reference purposes only. Eligible projects shall demonstrate compliance with Tier eligibility standards prior to the issuance of any permits or approvals. As transit service changes, eligible TOC Incentive Areas will be updated.

WAIVER OF DEDICATION OR IMPROVEMENT

	Public Work Approval (PWA)
	Waiver of Dedication or Improvement (WDI)

OTHER SYMBOLS

	Lot Line		Airport Hazard Zone		Flood Zone
	Tract Line		Census Tract		Hazardous Waste
	Lot Cut		Coastal Zone		High Wind Zone
	Easement		Council District		Hillside Grading
	Zone Boundary		LADBS District Office		Historic Preservation Overlay Zone
	Building Line		Downtown Parking		Specific Plan Area
	Lot Split		Fault Zone		Very High Fire Hazard Severity Zone
	Community Driveway		Fire District No. 1		Wells - Active
	Building Outlines 2020		Tract Map		Wells - Inactive
	Building Outlines 2017		Parcel Map		