# Notice of Exemption

**Appendix E**

**To:** Office of Planning and Research
P.O. Box 3044, Room 113
Sacramento, CA 95812-3044

County Clerk
County of: Los Angeles
12400 Imperial Hwy.
Norwalk, CA 90650

**From:** (Public Agency): City of Los Angeles
Department of Cannabis Regulation
221 N. Figueroa St., Suite 1245, Los Angeles, CA 90012
(Address)

Project Title: DCR CORE RECORD NO. 100617

Project Applicant: Hyperion Healing, LLC

Project Location - Specific:

712 S. Lincoln Blvd, Venice, CA 90291 / Lincoln Blvd. and Vernon Ave.

Project Location - City: Venice Project Location - County: Los Angeles

Description of Nature, Purpose and Beneficiaries of Project:

Retail sales of commercial cannabis products under State and local law.

Name of Public Agency Approving Project: City of Los Angeles, Department of Cannabis Regulation

Name of Person or Agency Carrying Out Project: Hyperion Healing, LLC

Exempt Status: **(check one):**

- ☐ Ministerial (Sec. 21080(b)(1); 15268);
- ☐ Declared Emergency (Sec. 21080(b)(3); 15269(a));
- ☐ Emergency Project (Sec. 21080(b)(4); 15269(b)(c));
- ☒ Categorical Exemption. State type and section number: CEQA Sections 15301 & 15332/Class 1 & 32
- ☐ Statutory Exemptions. State code number: _____

Reasons why project is exempt:

Environmentally benign infill project consistent with the General Plan, Zoning requirements and consistent with the criteria for a Class 1 & Class 32 Categorical Exemption pursuant to CEQA Guidelines Section 15301 & 15332 and does not require further analysis based on the exceptions in CEQA Guidelines Section 15300.2, and thus, DCR finds that no further CEQA analysis is required.

Lead Agency
Contact Person: Jason Killeen Area Code/Telephone/Extension: (213) 978-0738

**If filed by applicant:**

1. Attach certified document of exemption finding.
2. Has a Notice of Exemption been filed by the public agency approving the project? ▪ Yes ☐ No

Signature: _____ Date: 08/22/2024 Title: Asst. Executive Director

▪ Signed by Lead Agency ☐ Signed by Applicant

Authority cited: Sections 21083 and 21110, Public Resources Code. Date Received for filing at OPR: _____
Reference: Sections 21108, 21152, and 21152.1, Public Resources Code.

2024 130741

FILED
Jun 18 2024

Dean C. Logan, Registrar – Recorder/County Clerk

Electronically signed by LORENA V.[illegible]Z

**CITY OF LOS ANGELES**
OFFICE OF THE CITY CLERK
200 NORTH SPRING STREET, ROOM 395
LOS ANGELES, CALIFORNIA 90012

**CALIFORNIA ENVIRONMENTAL QUALITY ACT**

# NOTICE OF EXEMPTION

(PRC Section 21152; CEQA Guidelines Section 15062)

THIS NOTICE WAS POSTED
ON June 18 2024
UNTIL July 18 2024
REGISTRAR – RECORDER/COUNTY CLERK

Pursuant to Public Resources Code § 21152(b) and CEQA Guidelines § 15062, the notice should be posted with the County Clerk by mailing the form and posting fee payment to the following address: Los Angeles County Clerk/Recorder, Environmental Notices, P.O. Box 1208, Norwalk, CA 90650. Pursuant to Public Resources Code § 21167 (d), the posting of this notice starts a 35-day statute of limitations on court challenges to reliance on an exemption for the project. Failure to file this notice as provided above, results in the statute of limitations being extended to 180 days.

PARENT CASE NUMBER(S) / REQUESTED ANNUAL LICENSES
LA-R-24-100617-ANN / Retail with on-site sales (Type 10)

| LEAD CITY AGENCY | CASE NUMBER |
|---|---|
| **City of Los Angeles (Department of Cannabis Regulation)** | ENV- 100617-ANN |
| PROJECT TITLE<br>DCR CORE RECORD NO. 100617 | COUNCIL DISTRICT<br>11 |

PROJECT LOCATION (Street Address and Cross Streets and/or Attached Map) ☒ Map attached.
712 S. Lincoln Blvd, Venice, CA 90291 / Lincoln Blvd. and Vernon Ave.

PROJECT DESCRIPTION: ☐ Additional page(s) attached.
Retail sales of commercial cannabis products under State and local law.

NAME OF APPLICANT / OWNER:
Hyperion Healing, LLC

| CONTACT PERSON (If different from Applicant/Owner above) | (AREA CODE) TELEPHONE NUMBER \| EXT. |
|---|---|
| Jason Killeen | (213) 978-0738 |

EXEMPT STATUS: (Check all boxes, and include all exemptions, that apply and provide relevant citations.)

STATE CEQA STATUTE & GUIDELINES

☐ STATUTORY EXEMPTION(S)

Public Resources Code Section(s) _____

■ CATEGORICAL EXEMPTION(S) (State CEQA Guidelines Sec. 15301-15333 / Class 1-Class 33)

CEQA Guideline Section(s) / Class(es) CEQA Sections 15301 & 15332/Class 1 & 32

☐ OTHER BASIS FOR EXEMPTION (E.g., CEQA Guidelines Section 15061(b)(3) or (b)(4) or Section 15378(b) )

JUSTIFICATION FOR PROJECT EXEMPTION: ■ Additional page(s) attached

Environmentally benign infill project consistent with the General Plan, Zoning requirements and consistent with the criteria for a Class 1 & Class 32 Categorical Exemption pursuant to CEQA Guidelines Section 15301 & 15332 and does not require further analysis based on the exceptions in CEQA Guidelines Section 15300.2, and thus, DCR finds that no further CEQA analysis is required.

☒ None of the exceptions in CEQA Guidelines Section 15300.2 to the categorical exemption(s) apply to the Project.
☐ The project is identified in one or more of the list of activities in the City of Los Angeles CEQA Guidelines as cited in the justification.

IF FILED BY APPLICANT, ATTACH CERTIFIED DOCUMENT ISSUED BY THE DEPARTMENT OF CANNABIS REGULATION STATING THAT THE DEPARTMENT HAS FOUND THE PROJECT TO BE EXEMPT.
If different from the applicant, the identity of the person undertaking the project.

**CITY STAFF USE ONLY:**

| CITY STAFF NAME AND SIGNATURE | STAFF TITLE |
|---|---|
| Jason Killeen | Asst. Executive Director |
| COMMERCIAL CANNABIS ANNUAL LICENSE(S) APPROVED<br>Retail with on-site sales (Type 10) | |

DISTRIBUTION: County Clerk, Agency Record
Rev. 6-22-2021

**DEPARTMENT OF CANNABIS REGULATION**

CANNABIS REGULATION COMMISSION

THRYERIS MASON
PRESIDENT

DAVID NASH
VICE PRESIDENT

ANTON FARMBY
SHI YOUNG LIM
MARIO MELENDEZ

JOSIE TREVIZO
Commission Executive Assistant
(213) 978-0738

# City of Los Angeles

CALIFORNIA

Karen Bass
MAYOR

**EXECUTIVE OFFICES**
221 N. FIGUEROA STREET, SUITE 1245
LOS ANGELES, CA 90012
(213) 978-0738

MICHELLE GARAKIAN
EXECUTIVE DIRECTOR

JASON KILLEEN
ASSISTANT EXECUTIVE DIRECTOR

VACANT
ASSISTANT EXECUTIVE DIRECTOR

http://cannabis.lacity.org

# RECOMMENDATION REPORT FOR RETAIL WITH ON-SITE SALES COMMERCIAL CANNABIS LICENSE

Pursuant to Los Angeles Municipal Code (LAMC) Section 104.06, the following application for commercial cannabis activity is complete and the Department of Cannabis Regulation (DCR) has determined the Applicant meets the requirements for the issuance of an Annual License for the commercial cannabis activity listed below. DCR recommends that the Cannabis Regulation Commission approve the issuance of an Annual License. DCR also has determined this project is categorically exempt from the requirements of the California Environmental Quality Act (CEQA) pursuant to the Class 1 and Class 32 categorical exemptions.

| | |
|---|---|
| **DCR Core Record No.:** | 100617 |
| **Applicant Name:** | Hyperion Healing, LLC |
| **DCR Record No. / Activities Requested:** | LA-R-24-100617-ANN / Retail with on-site sales (Type 10) |
| **Proposed Project:** | The Applicant seeks an Annual License for the Type 10 Retail Storefront with on-site sales commercial cannabis activity pursuant to LAMC section 104.06 et. al. |
| **Business Premises Address/ Project Location:** | 712 S. Lincoln Blvd,<br>Venice, CA 90291 |
| Council District:<br>Closest Neighborhood Council:<br>Business Improvement District:<br>Community Plan Area:<br>Zoning: | 11<br>Venice<br>None<br>Venice<br>[Q]C2-1-CDO |
| **Environmental Analysis/Clearance:**<br>ENV-100617-ANN | Notice of Exemption pursuant to the Class 1 and Class 32 categorical exemptions (tit. 14, Cal. Code Regs., §§ 15301, 15332) |

**DCR Core Record No.:** 100617

**BACKGROUND:**

The Applicant was issued Temporary Approval by DCR with an effective date of February 6, 2018. Since that time, the Applicant has adhered to the requirements of the Los Angeles Municipal Code (LAMC) and DCR's Rules and Regulations, and completed all requirements for the issuance of an Annual License. The Applicant currently possesses a State provisional License, C10-0000592-LIC, to conduct Retail with on-site sales Commercial Cannabis Activity, which is active through August 28, 2024. The Applicant is not subject to the requirements of LAMC Section 104.20 for the Social Equity Program. The Business Premises is located at 712 S. Lincoln Blvd, Venice, 90291, a parcel zoned for General Commercial purposes.

**DEPARTMENT ANNUAL LICENSING RECOMMENDATION:**

DCR recommends approving the Annual License for the Applicant based on the following factors:

- The Applicant has met the Application requirements under LAMC Section 104.03.
- The Business Premises location meets the requirements under LAMC Section 105.02.
- The Application does not contain any grounds for denial under LAMC Section 104.04.

**COMMUNITY INPUT:**

On or about April 19, 2024, DCR provided notice of the community meeting and Cannabis Regulation Commission meeting by mail to the owners and occupants of all property within 700 feet of the property line of the Business Premises. Notice was also provided to the nearest Neighborhood Council, Business Improvement District, and Council Office.

The virtual community meeting was held on May 9, 2024. During the meeting, members of the public were afforded two minutes each to speak about the Application. DCR also accepted online written input through the date of the community meeting. There were no written or oral comments submitted about the project.

| | |
|---|---|
| Number of Comments In Favor of the Application | 0 |
| Number of Comments Against the Application | 0 |
| **Total Number of Comments** | **0** |

The Applicant provided timely proof to DCR that it contacted the nearest Neighborhood Council and offered to appear before the Neighborhood Council in accordance with LAMC Section 104.06(b)(1)(ii).

**COMPLIANCE REVIEW:**

As part of its progressive enforcement strategy, DCR performs compliance checks and/or inspections of Applicants and Licensees for operational compliance under the Rules and Regulations for Cannabis Procedures ("Regulations").There are at least 85 potential violations in the Regulations. For most of these violations, DCR's compliance program aims to provide Licensees with the opportunity to cure before facing significant penalties, denial, suspension, or revocation. DCR's discovery of violations of the Regulations may result in a Notice to Correct ("NTC"), Notice of Violation ("NOV") with administrative penalties, Notice of Suspension ("NOS"), Notice of Revocation ("NOR"), or Notice of Administrative Hold, depending on the severity of the findings. (LAMC § 104.13.)

In most circumstances, when a violation is discovered, DCR's first step is to issue a NTC. If, after the issuance of a NTC, an applicant does not correct violations, DCR may issue a NOV with significant administrative penalties. (LAMC § 104.013(c)(2).) Failure to comply with a NOV may result in a second

escalating NOV, denial of a License renewal, imposition of more restrictive License conditions or suspension or revocation of a license. (LAMC §§ 104.13(d)(5), 104.13(e)(2).) DCR may also immediately suspend a business without a hearing if there is an imminent threat to life or public safety, the Applicant operates without all necessary permits or clearances from another agency, or the Applicant does not have an active State license for that Commercial Cannabis Activity.

On March 6, 2019, DCR received a complaint alleging that the location of the dispensary did not comply with the sensitive use distancing restrictions for the type of business. The location has been verified to be in compliance with LAMC 105 which imposes location and other land use requirements for commercial cannabis activity. DCR issued Temporary Approval on February 6, 2018

On May 1, 2024, DCR conducted a compliance inspection of the Business Premises. The following deficiencies/violations of the Rules and Regulations for Cannabis Procedures were noted and discussed with the Licensee's representative:

1. Employee ID badges are missing the DCR record number - Regulation No. **Regulation 5(A)(2)(ii) - VT Minor**
2. Licensee did not have a Patron Code of Conduct visibly displayed in the public area of the Business Premises. **Regulation 5(A)(2)(viii) - VT Minor**
3. Licensee did not have the surveillance media storage device in a locked and secured area. **Regulation 5(A)(4)(i)(C) - VT Moderate**
4. DCR identified inventory discrepancies in the Track and Trace System (Metrc).Metrc shows a count of 54 'Peach' Wyd gummies versus 56 'Peach' Wyd gummies on the floor. **Regulation 5(C)(9)- Minor**

The Licensee's representative was debriefed by DCR immediately following the inspection and was informed of the deficiencies found. DCR issued Notice to Correct No. ENF-LA-R-24-100617.01-NTC on May 7, 2024. Please let me know if you have any questions or need any additional information.

The Applicant has 30 days to correct the violations and/or deficiencies listed in the NTC. DCR anticipates the Applicant will continue to be forthcoming and cooperative, but reserves the right to take escalating enforcement action, if necessary.

**Therefore, it is DCR's position that this compliance check did not reveal any serious concerns that impacted DCR's ability to recommend this Applicant for licensure.** The violations may be remedied within 30 days without jeopardizing public safety. Moreover, this Applicant shall be subject to multiple, further inspections by DCR and other agencies prior to the receipt of an Operating Permit.

**THERE ARE NO EXISTING REASONS TO DENY AN ANNUAL LICENSE:**

DCR or the Cannabis Regulation Commission may deny an Annual Application for the reasons stated in LAMC section 104.04. These denial reasons include, but are not limited, to:

- The Business Premises is substantially different from the diagram of the Business Premises submitted by the Applicant or Licensee;
- Denying DCR employees or agents access to the Business Premises;
- Procuring a License by fraud or deceit, making a material misrepresentation, false statement, or knowingly failing to disclose a material fact;
- Failing to timely to provide DCR with requested information, forms or documents;
- Denial of a license, permit or other authorization to engage in Commercial Cannabis Activity by any state or other local licensing authority;

- Creation a significant public safety problem as documented by a law enforcement agency;
- Failure to adhere to the requirements of this article or the Rules and Regulations;
- Engaging in unlicensed Commercial Cannabis Activity in violation of Section 104.15;
- Revocation of Temporary Approval;
- Failing a Business Premises inspection by DCR, another City agency, or the Los Angeles County Department of Public Health; or
- The Business Premises was the site of a utility disconnect, padlocking or certain criminal convictions for a period of 5 years from the date of the conviction, padlock or disconnect;
- Improper zoning or distancing of the Business Premises from Sensitive Uses under LAMC Section 105.00 *et seq*.;
- An Owner is an individual who holds office in, is employed by any agency of the State of California and any of its political subdivisions when the individual's duties include the enforcement or regulation of Commercial Cannabis Activity or any other penal provisions of law of the State of California prohibiting or regulating Commercial Cannabis Activity; and,
- An Owner is an entity incorporated outside of the United States.

At present, DCR is not aware of any existing facts or circumstances to deny this Annual License for the reasons in LAMC Section 104.04. Thus, DCR recommends the Commission approve the issuance of this Annual License.

**CALIFORNIA ENVIRONMENTAL QUALITY ACT (CEQA) PROJECT DESCRIPTION:**

The Applicant seeks conversion of an existing Retail Storefront (Type 10) Temporary Approval to an Annual License to be located on an existing commercially zoned site [Q]C2-1-CDO at 712 S. Lincoln Bl., Venice, 90291, (Assessor's Parcel Number 4243030004). The Project-Specific Information (LIC-4013-FORM) submitted by the Applicant states that existing structures will remain with no expansion proposed (Exhibit A). Existing City sewer service is provided to the project site, and water and electricity are provided by the City of Los Angeles Department of Water and Power. Operations would be seven days per week from 8:00 a.m. to 10:00 p.m. Pre-application review has found the project to be consistent with planning and zoning. Further project site information is provided in the Project Parcel Profile Report from the City's Zone Information and Map Access System (ZIMAS) (Exhibit A). Compliance with Los Angeles Municipal Code Sections 104.00 *et seq*. and 105.00 *et seq*., as well as DCR's Rules and Regulations, does not waive or otherwise circumvent any other City or State requirements or necessary permits from the City, State, or other public agencies, such as the Los Angeles Department of Building and Safety, the Los Angeles Fire Department, or the Los Angeles County Public Health Department. Full compliance with all applicable regulations for the proposed cannabis use(s) are assumed in this analysis.

**CEQA PROJECT ANALYSIS & FINDINGS:**

**Land Use/Zoning Designations**
General Commercial/[Q]C2-1-CDO

**Surrounding Land Use/Zoning Designations**
General Commercial/[Q]C2-1-CDO; One-Family/R1-V2

**Subject Property**
The subject site is a fully developed lot within the Venice Community Plan Area. The lot is approximately 70 feet deep and a width of 25 feet along Lincoln Blvd. The site is currently developed with a commercial one-story building, built in 1948 proposed to be maintained.

The site has a General Commercial land-use designation and is zoned [Q]C2-1-CDO. The site is located within Council District 11, Venice Neighborhood Council, the lot is flat and contains pre-existing building to be used by the Applicant.

**Abutting Properties**

Abutting uses include Commercial and Residential uses within 200 feet of the site. The immediate area along Lincoln Blvd. is predominantly developed with General Commercial uses, zoned [Q]C2-1-CDO and to the north of the facility along Dillon are residential uses and dwellings . (See Exhibit A)

**CEQA Findings**

CEQA Guidelines, Sections 15301 & 15332, Class 1 & Class 32, consists of projects characterized as in-fill development meeting the following 5 conditions: (a) The project is consistent with the applicable general plan designation and all applicable general plan policies as well as with the applicable zoning designation and regulations; (b) The proposed development occurs within city limits on a project site of no more than five acres substantially surrounded by urban uses; (c) The project site has no value as habitat for endangered, rare or threatened species; (d) Approval of the project would not result in any significant effects relating to traffic, noise, air quality, or water quality; and (e) The site can be adequately served by all required utilities and public services.

These conditions are met as follows: The project is consistent with the applicable general plan designation and all applicable general plan policies as well as with the applicable zoning designation and regulations for the requested commercial cannabis activities.

a) The site is comprised of one lot totaling approximately 1,750.4 gross square feet, zoned [Q]C2-1-CDO (general commercial), and is currently developed with a 1,675 square-foot commercial building originally constructed in 1948. No relief has been requested from any applicable provision or requirement of the Los Angeles Municipal Code.

b) The subject site is wholly within the City of Los Angeles, on an approximately 1,750.4 gross square foot property (i.e., less than five acres), and is substantially surrounded by urban uses. The surrounding area is zoned General Commercial/[Q]C2-1-CDO; and, One-Family Residential/R1V2, and developed with a mix of commercial buildings along Lincoln Boulevard between Vernon Avenue (to the north) and Indiana Avenue (to the south), respectively.

c) The project site has no value as habitat for endangered, rare or threatened species. The project is located within an established, fully developed, neighborhood. The project site has no value as habitat for endangered, rare or threatened species. The project does not propose the removal of any trees on-site and/or within the adjacent public right-of-way.

d) Approval of the project would not result in any significant effects relating to traffic, noise, air quality, or water quality.

e) The site can be adequately served by all required utilities and public services. The project site will be adequately served by all required public utilities and services, given that the site is currently served by the City's Department of Water and Power, the City's Bureau of Sanitation, the Southern California (SoCal) Gas Company, the Los Angeles Police Department, the Los Angeles Fire Department, Los Angeles Unified School District, Los Angeles Public Library, and other public services. Compliance with Regulatory Compliance Measures as enforced through the Department of Building and Safety permitting process will ensure that any needed improvements are made in order to provide adequate delivery of utilities and services to the proposed project.

CEQA Section 15300.2: Exceptions to the Use of Categorical Exemptions. The City has further considered whether the proposed project is subject to any of the exceptions set forth in State CEQA Guidelines Section 15300.2, that would prohibit the use and reliance on the categorical exemptions. None of the exceptions are triggered. As the proposed project will result in no physical changes to the site, the project would not have physical impacts to the environment. As such, it would not have a combined impact with other projects in the area that would result in cumulative impacts. There are no unusual circumstances associated with the project, which is proposed in general plan designation and zoning classification that allow the proposed use. The project will not physically change the site or the existing structures. Therefore, the project would have no impact on scenic resources, historic building(s), and the site is not on the lists that satisfy Government Code Section 65962.5, commonly referred to as the "Cortese List," as being affected by hazardous wastes or clean-up problems.

Based on the analysis above, the proposed project is consistent with the criteria for Class 1 and Class 32 categorical exemptions (tit. 14, Cal. Code Regs., §§ 15301, 15332) and does not require further analysis based on the exceptions in CEQA Guidelines Section 15300.2, and thus, DCR finds that no further CEQA analysis is required.

In conclusion, since the project meets all of the requirements for categorical exemption as set forth at CEQA Guidelines, Sections 15301 & 15332, and none of the applicable exceptions to the use of an exemption apply to the project, it is appropriate to determine this project is categorically exempt from the requirements of CEQA.

**DEPARTMENT OF CANNABIS REGULATION RECOMMENDED ACTIONS:**

That the Cannabis Regulation Commission:

1. Determine, based on the whole of the administrative record, that the project is exempt from the California Environmental Quality Act (CEQA) pursuant to Article 19, Section 15301, Class 1, and Article 19, Section 15332, Class 32 of the State CEQA Guidelines (tit. 14, Cal. Code Regs., §§ 15301, 15332), and there is no substantial evidence demonstrating that an exception to a categorical exemption pursuant to CEQA Guidelines Section 15300.2 applies;

2. Pursuant to Los Angeles Municipal Code Section 104.06(b)(2), approve the Annual License for Type 10 Storefront Retail Commercial Cannabis Activity at the Business Premises location; and,

3. Adopt DCR's Project Analysis & Findings as the Commission's report on the subject.



Jason Killeen
Assistant Executive Director,
Department of Cannabis Regulation

May 10, 2024
Date

**EXHIBITS:**

A – Project Specific Information Form (LIC-4013-FORM) and Materials

CITY OF LOS ANGELES DEPARTMENT OF CANNABIS REGULATION

# PROJECT-SPECIFIC INFORMATION FORM

*LIC-4013-FORM*

**Instructions:** Before the Department of Cannabis Regulation (DCR) can grant an Annual License, DCR must independently evaluate the document prepared for the project in compliance with the California Environmental Quality Act (CEQA), or documentation provided by the Applicant or Licensee as evidence of exemption from CEQA. To conduct this evaluation, DCR must have a complete description of the proposed project that provides information about the project site, including existing conditions and facilities, proposed facilities and improvements, and the construction methods and operations practices of the proposed project.

Please provide detailed responses with as much information as possible. If more space is needed, additional pages may be added. Missing, incomplete, or inconsistent information may delay the processing of your Annual License Application.

Date (MM/DD/YYYY): 11/29/2023

Lead Agency: City of Los Angeles - Department of Cannabis Regulation

DCR Record No.: LA-R-23-100617-ANN

Applicant Entity Name: Hyperion Healing LLC

License Type(s): Retail

Business Premises Location: 712 Lincoln Blvd, Venice CA 90291

County: Los Angeles

Assessor's Parcel Number (APN): 4243030004

Council District: CD 11

Neighborhood Council: Venice

Community Plan Area: Venice

Zoning: [Q]C2-1-CDO

Specific Plan Area: LOS ANGELES COASTAL TRANSPORTATION CORRIDOR

General Plan Land Use: General Commercial

Redevelopment Project Area: None

Business Improvement District: None

Promise Zone: None

State Enterprise Zone: None

Historic Preservation Review: No

LAPD Division/Station: Pacific

LAFD District/Fire Station: 63

As a covered entity under Title II of the Americans with Disabilities Act, the City of Los Angeles does not discriminate on the basis of disability, and upon request, will provide reasonable accommodation to ensure equal access to its programs, services and activities

DCR Record No. LA-R-23-100617-ANN

## Categorical Exemption Evaluation Form

**Instructions:** Before the Department of Cannabis Regulation (DCR) can grant an Annual License, DCR must independently evaluate the document prepared for the project in compliance with the California Environmental Quality Act (CEQA), or documentation provided by the Applicant as evidence of exemption from CEQA. To conduct this evaluation, DCR must have a complete description of the proposed project that provides information about the project site, including existing conditions and facilities, proposed facilities and improvements, and the construction methods and operations practices of the proposed project. DCR can complete its review more quickly and efficiently when applicants provide as much of the information needed by DCR to complete an independent evaluation of the proposed project as is available.

Please provide detailed responses. If more space is needed, additional pages may be added. Missing, incomplete, or inconsistent information may delay the processing of your Annual License Application.

**Project Description:** *Insert project description information or reference where this information is located.*

The project consists of an existing commercial cannabis retail business that has been engaged in commercial cannabis activity at the premises prior to January 1, 2018. The project involves minor modifications to an existing building and site, consisting of interior tenant improvements, installation of security features (lighting, cameras), ministerial changes required to meet local building, fire, and/or public health permit requirements in order to operate a commercial cannabis storefront retail business. No demolition of buildings or other features is proposed. The project is consistent with the general plan designation and zoning designation and distance requirements from sensitive uses for commercial cannabis retail activity at the site. The site is entirely developed with buildings and hardscape features within the limits of the City of Los Angeles and is substantially surrounded by urban uses.

DCR Record No. LA-R-23-100617-ANN

**Categorical Exemption Evaluation Form**

**Class 1: Existing Facilities**

1. Is the project site currently operating as a cannabis activity site or a similar use, or has it recently operated for this purpose? ■ Yes ☐ No

   *Provide details of current or prior operation(s). Cite source(s) of information.*

   Yes, a commercial cannabis storefront retail business is currently operating at the project site.

2. Does the project involve an expansion of existing structures that would be considered negligible or no expansion of existing or former use? (If no, skip to Question 6) ☐ Yes ■ No

   *Provide expansion details, if applicable. Cite source(s) of information.*

3. Project Expansion: _____
   Size of expansion in square feet: _____

   *Cite source(s) of information.*

   a. Would the expansion be less than or equal to 2,500 square feet or 50 percent of the floor area before expansion? (If yes, skip to Question 6.) ☐ Yes ☐ No

      *Cite source(s) of information.*

   b. Would the expansion be more than 2,500 square feet or 50 percent of the floor area before expansion? (If yes, skip to Question 4.) ☐ Yes ☐ No

      *Cite source(s) of information.*

   c. Would the expansion be greater than 10,000 square feet? ☐ Yes ☐ No

      *Cite source(s) of information.*

4. Is the project site served by all public services sufficient to serve the project (e.g., water, sewer, electricity, gas)? ☐ Yes ☐ No

   *Describe which public services serve the project site. Cite source(s) of information.*

5. Is there evidence that the project site is located in an environmentally sensitive area? ☐ Yes ☐ No

   *Describe the environmentally sensitive area (if applicable). Cite source(s) of information, if available.*

6. Does the project require a water right permit or another environmental permit that could result in physical changes to the environment? (If yes, see instructions.) ☐ Yes ■ No

   *List permits required and any potential physical changes that could occur. Cite source(s) of information.*

7. Does the project require demolition and removal of individual small structures (e.g., one single-family residence, a duplex or similar multifamily structure, a store, motel or restaurant or accessory structures? ☐ Yes ■ No

   *Describe size of structure to be demolished and location.*

DCR Record No. LA-R-23-100617-ANN

**Categorical Exemption Evaluation Form**

**Class 2: Replacement or Reconstruction**

1. Does the project involve the replacement or reconstruction of an existing structure on the same site as the structure being replaced or reconstructed? ☐ Yes ■ No

   *Describe both the existing structure and replacement structure, including the location on the site. Cite source(s) of information.*

2. Would the new structure have substantially the same purpose and capacity as the existing structure? ☐ Yes ■ No

   *Provide information on the purpose of both the existing and replacement structures to ensure they are the same. Cite source(s) of information.*

3. Does the project require a water right permit or another environmental permit that could result in physical changes to the environment? (If yes, see instructions.) ☐ Yes ■ No

   *List permits required and any potential physical changes that could occur. Cite source(s) of information.*

DCR Record No. LA-R-23-100617-ANN

**Categorical Exemption Evaluation Form**

**Class 3: New Construction or Conversion of Small Structures**

1. Does the project involve the conversion of existing small structures including only minor modifications, or the installation of small equipment and facilities in small structures? ☐ Yes ■ No

   *Provide information regarding the nature of modifications to existing small structures, if applicable. Cite source(s) of information.*

2. Does the project involve the construction of new small structures? ☐ Yes ■ No

   *Provide information regarding the size and purpose of the proposed new structures, if applicable. Cite source(s) of information.*

***Please check instructions for directions on how to proceed, based on answers to Questions 1 and 2.***

3. Is the project within an urbanized area? (If no, skip to Question 9.) ■ Yes ☐ No

   *Cite source(s) of information.*

   City of Los Angeles Zone Information and Map Access System (ZIMAS)

**FOR SITES IN URBANIZED AREAS**

4. Does the project involve the construction of four or fewer structures totaling 10,000 square feet or less? ☐ Yes ■ No

   *Provide information regarding size of new structure(s), if applicable. Cite source(s) of information.*

5. Is the parcel zoned for the proposed use? ■ Yes ☐ No

   *Cite source(s) of information.*

   ZIMAS

6. Does the project involve the use of significant amounts of hazardous substances? ☐ Yes ■ No

   *Provide details of any hazardous substances used including amount of product(s), if applicable. Cite source(s) of information.*

7. Are all necessary public services and facilities available to the project? ■ Yes ☐ No

   *List all services and facilities provided. Cite source(s) of information.*

   Water and power are provided by the Los Angeles Department of Water and Power. Waste services are provided by LA Sanitation.

8. Do either the project site or the surrounding lands contain a sensitive environmental area? (If no, skip to Question 11.) ☐ Yes ■ No

   *Provide information on the nature of any sensitive environmental areas. Cite source(s) of information, if available.*

**FOR SITES NOT IN URBANIZED AREAS**

9. Does the project involve the construction of a single structure totaling 2,500 square feet or less? ☐ Yes ☐ No

*Provide information regarding size of new structure, if applicable. Cite source(s) of information.*

10. Does the project involve the use of significant amounts of hazardous substances? ☐ Yes ☐ No

*Provide list of any hazardous substances used, including amount of product(s), if applicable and available. Cite source(s) of information.*

**FOR ALL SITES**

11. Does the project require a water right permit or another environmental permit that could result in physical changes to the environment? (If yes, see instructions.) ☐ Yes ■ No

*List permits required and any potential physical changes that could occur. Cite source(s) of information.*

DCR Record No. LA-R-23-100617-ANN

**Categorical Exemption Evaluation Form**

**Class 4: Minor Alterations to Land**

1. Does the project involve the removal of healthy, mature, scenic trees (except for forestry and agricultural purposes)? ☐ Yes ■ No

   *Provide details, if needed. Cite source(s) of information.*

2. Does the project involve alterations to land, water, or vegetation that would be considered minor? ☐ Yes ■ No

   *Provide details, if needed. Cite source(s) of information.*

3. Would the alterations consist of grading on lands of 10 percent slope or steeper? ☐ Yes ■ No

   *Provide details, if needed. Cite source(s) of information.*

4. Would the alterations consist of grading in an area determined to be a wetland? ☐ Yes ■ No

   *Cite source(s) of information.*

5. Would the alterations consist of grading in a scenic area officially designated by a federal, state, or local agency? ☐ Yes ■ No

   *Provide name of scenic area (if applicable). Cite source(s) of information.*

6. Would the alterations consist of grading in an officially mapped area of severe geologic hazard, such as an Alquist- Priolo Earthquake Fault Zone, or within an official Seismic Hazard Zone designated by the State Geologist? ☐ Yes ■ No

   *Provide the name of the zone (if applicable). Cite source(s) of information.*

7. Does the project require a water right permit or another environmental permit that could result in physical changes to the environment? (If yes, see instructions.) ☐ Yes ■ No

   *List permits required and any potential physical changes that could occur. Cite source(s) of information.*

DCR Record No. LA-R-23-100617-ANN

**Categorical Exemption Evaluation Form**

**Class 11: Accessory Structures**

1. Does the project include the construction or placement of accessory structures? ☐ Yes ■ No

   *Describe new and/or replacement accessory structures. Cite source(s) of information.*

2. Does the project require a water right permit or another environmental permit that could result in physical changes to the environment? (If yes, see instructions.) ☐ Yes ■ No

   *List permits required and any potential physical changes that could occur. Cite source(s) of information.*

**Categorical Exemption Evaluation Form**

**Class 32: Infill Development Projects**

1. Is the project consistent with the general plan designation, all applicable general plan policies, and zoning designation and regulations for the site? ■ Yes ☐ No

   *Cite source(s) of information.*

   ZIMAS, Los Angeles Municipal Code (LAMC) Article 5

2. Project Size and Location
   a. Is the project site 5 acres in size or less? ■ Yes ☐ No

      *Indicate the size of the project site, in acres. Cite source(s) of information.*

      The project site is about 0.04 acres. Calculation is based on the lot square footage listed on ZIMAS.

   b. Is the project site substantially surrounded by urban uses? ■ Yes ☐ No

      *Describe the uses of the surrounding properties. Cite source(s) of information.*

      ZIMAS shows the following surrounding uses:

      Residential (R1, RD1.5), Commercial (C2), Parking (P1), Public Facility (PF).

3. Does the project site have value as habitat for endangered, rare, or threatened species? ☐ Yes ■ No

   *Describe any habitat for endangered, rare, or threatened species identified on or near the project site (if applicable). Cite source(s) of information.*

4. Would the project have significant impacts related to traffic, noise, air quality, or water quality? ☐ Yes ■ No

   *Describe potential impact(s) and evidence (if applicable). Cite source(s) of information.*

5. Can the project site be adequately served by all required utilities and public services? ■ Yes ☐ No

   *Describe which utilities and public services serve the project site. Cite source(s) of information.*

   Water and power - LADWP

   Waste - LA Sanitation

6. Does the project require a water right permit or another environmental permit that could result in physical changes to the environment? (If yes, see instructions.) ☐ Yes ■ No

   *List permits required and any potential physical changes that could occur. Cite source(s) of information.*

## Exceptions to Exemptions

1. **Scenic Highways**
   a. Is the project visible from an official State Scenic Highway? ☐ Yes ■ No

   *List State Scenic Highway(s) from which the project is visible (if applicable). Cite source(s) of information.*

   b. If yes, would the project result in damage to scenic resources? ☐ Yes ■ No

   *Describe scenic resources and potential damage (if applicable). Cite source(s) of information.*

2. **Is the project located on a site included on any list compiled pursuant to Government Code § 65962.5 (Cortese List)?** ☐ Yes ■ No

   *Describe the type of hazardous site (if applicable). Cite source(s) of information.*

3. **Would the project result in a substantial adverse change in the significance of a historical resource?** ☐ Yes ■ No

   *List the historic resource(s) potentially affected and describe the potential effects (if applicable). Cite source(s) of information.*

4. **Is there evidence of the potential for the project to contribute to a significant cumulative impact?** ☐ Yes ■ No

   *Describe the potential cumulative impact(s) and evidence (if applicable). Cite source(s) of information.*

5. **Is there evidence of a reasonable possibility of a significant environmental impact due to unusual circumstances?** ☐ Yes ■ No

   *Describe the potential impact(s), circumstances, and evidence (if applicable). Cite source(s) of information.*

6. **Would the project impact an environmental resource of hazardous or critical concern?** ☐ Yes ■ No

   *Provide details, if needed. Cite source(s) of information.*

7. **Does the project involve the removal of healthy, mature, scenic trees (except for forestry and agricultural purposes)?** ☐ Yes ■ No

   *Provide details, if needed. Cite source(s) of information.*

DCR Record No. LA-R-23-100617-ANN

## CEQA Exemption Petition

Class: 1 and 32 Category: Existing Facilities + In-Fill Development Projects

Explanation of how the project fits the CEQA exemption indicated above:

The project is an existing storefront retail business that has been operating at the project site since 2022. The project is consistent with the general plan designation, all applicable general plan policies, and zoning designation and regulations for commercial cannabis activity at the site. The project site is less than 5 acres in size and is substantially surrounded by urban uses within the limits of the City of Los Angeles. The project involves minor modifications to an existing building and site, consisting of interior tenant improvements, installation of security features (lighting, cameras), ministerial changes required to meet local building, fire, and/or public health permit requirements to operate a commercial cannabis storefront retail business. No demolition of buildings or other features is proposed.

1. **Source(s) of Information:** Identify Sources: *Indicate the document(s) or other sources of information reviewed to complete this form.*

ZIMAS (City of Los Angeles Zone Information and Map Access System); property records; premises diagrams and site plans of the property; Department of Cannabis Regulation application for a commercial cannabis license; Department of Cannabis Regulation's draft Notice of Exemption; google maps.

2. **Project Location and Surrounding Land Use.**

(a) Describe Project Location: *Provide detailed information about the project location and any other physical description that clearly indicates the project site location.*

Project is located at 712 Lincoln Blvd, on Lincoln Blvd, sometimes referred to as the California 1, in between Vernon Ace and Indiana Ave. The project backs up to Dillon Ct, which can be used to access the project. The surrounding buildings are largely other commercial businesses, such as The Bionic Method (massage spa) and Melika European Motors (auto repair shop).

(b) Existing Land Uses/Zoning: *Describe the current land uses on the project site and any existing buildings and structures. Describe the surrounding land uses and zoning designations within a one-half mile radius of the project and list all abutting land uses.*

Project Site: Commercial (C2).
Abutting Land Uses: Commercial (C2).
Surrounding Land Uses: Residential (R1, RD1.5), Commercial (C2), Parking (P1), Public Facility (PF).

(c) Previous Use: Describe the previous use of the Project site or facility, if known. Include an estimate of the time such previous operations ceased, if such information is available.

The project site has been used as a cannabis retail dispensary since 2017. Prior to 2017, the project site was used as a lighting store.

(d) Was the site previously used for a similar use? The key consideration is whether the project involves negligible or no expansion of an existing use.

Yes, the Project does not involve expansion of an existing use. The Project site has been used for commercial cannabis retail activity since 2017.

(e) Maps to be Included: *Provide a vicinity map and aerial image to show the project location. Include photographs, not larger than 8½ by 11 inches, of existing visual conditions as observed from publicly accessible vantage point(s).*

3. **Project Operations/Description.** Provide the following information about project operation and maintenance activities. If more than one type of cannabis activity is occurring on-site, provide a description of the project operations for each activity. This should include the following relevant information.

(a) Activities Occurring Onsite: *Describe the activities included in the project application and identify any other commercial cannabis activity or activities occurring at the proposed premises, including other proposed cannabis activities occurring on the property. Describe the cannabis business operation methods and activities (e.g. cultivation methods, manufacturing and/or distribution operations).*

The commercial cannabis activities occurring at the premises include adult-use and medicinal retail sales, which includes the sale and delivery of cannabis and cannabis products to retail customers.

(b) Cannabis Operation Activities Owned by the Same or Different Businesses: *Describe any additional cannabis operation activities existing or proposed either owned by the same or different businesses on the property.*

There are no additional cannabis activities at the project site.

(c) Project Size: *Quantify the project size (total floor area of the project), and the lot size on which the project is located, in square feet.*

Project size: 1,675 sq. ft.; Lot Size: 1,750.4 sq ft.

(d) State License: *Identify whether the applicant is licensed by, or has applied for licensure from, the California Department of Cannabis Control to engage in commercial cannabis activity at the proposed premises.*

The applicant holds a Type 10 storefront provisional state license.

(e) Hours of Operation/Work Shifts: *Identify the hours of operation/work shifts for the project.*

Hours of operation are Monday - Sunday, 8am to 10pm. There are three work shifts: (1) the opening shift is from 8am - 5pm, (2) the midday shift is from 10am - 7pm, and (3) the closing shift if from 1pm - 10pm.

(f) Number of employees (total and by shift): *Estimate the number of anticipated employees onsite and occupancy during operating hours.*

Applicant anticipates a total of approximately 13 employees on-site throughout the day. The first shift has 3-4 employees, the second shift has 2-3 employees and the third shift has 4-5 employees.
Applicant estimates a combined occupancy of 15 people between staff and customers at any given time.

(g) Estimated Daily Trip Generation: *Estimate the frequency of deliveries or shipments originating from and/or arriving to the project site. Identify the approximate number of vehicle trips per day to be generated by the project and information regarding the days and times most trips are expected to occur.*

Frequency of deliveries and transportation activity at the site will be typical of any retail use. Applicant usually receives 4-7 shipments of inventory per week from licensed distributors, Monday through Friday. The Licensee does not plan on conducting a delivery operation at this time.

(h) Source(s) of Water: *Name all sources of water, and indicate whether a new or amended water right must be obtained from the State Water Resources Control Board.*

The water source for the project site is the Los Angeles Department of water and power. No new or amended water right needs to be obtained from the State Water Resources Control Board.

(i) Wastewater Treatment Facilities: *Describe the facilities for treatment of wastewater (e.g., leach field, City wastewater collection facilities).*

Los Angeles Department of Sanitation. The facility does not utilize any other wastewater treatment system.

**4. Environmental Setting:**

(a) Describe natural characteristics on the project site:

The project is situated in a commercial area on concrete, flat land.

(b) General Topographic Features (slopes and other features):

The project is located on concrete, flat land, with no otherwise notable general topographic features.

(c) Natural characteristics (general vegetation types, drainage, soil stability, habitat, etc.):

No notable natural characteristics

(d) Identify whether there are any watercourses and riparian habitats within 150- feet of the proposed premises (e.g., drainage swales, stream courses, springs, ponds, lakes, creeks, tributary of creeks, wetlands):

There are no watercourses nor riparian habitats within 150-feet of the premises.

(e) Identify whether the property contains natural features of scenic value of rare or unique characteristics (e.g., rock outcroppings, mature trees):

None

(f) Identify whether the property has any historic designations or archeological remains onsite:

None

(g) Identify whether the property contains habitat for special status species:

None

(h) Identify the location, type, and quantity of hazardous materials, as defined by Health and Safety Code section 25260, that are stored, used, or disposed of at the project site and a copy of the Hazardous Material Business Plan (HMBP) prepared for the proposed premises, if any:

There are no hazardous materials stored, used, or disposed of at the project site.

(i) Discuss whether the project will increase the quantity and type of solid waste, as defined by Public Resources Code section 40191, or hazardous waste, as defined by Health and Safety Code section 25117, that is generated or stored onsite:

Project will not increase the quantity and type of solid waste or hazardous waste, that is generated or stored on-site. No hazardous waste will be generated or stored on site and the amount of solid waste generated will be minimal. All cannabis waste shall disposed of in accordance with all applicable waste management laws.

(j) Describe the project's anticipated operational energy needs, identify the source of energy supplied for the project and the anticipated amount of energy per day, and explain whether the project will require an increase in energy demand and the need for additional energy resource:

The energy for the project is supplied by Los Angeles Department of Water and Power. The anticipated amount of energy used per day is approximately 32.5 kWh. Applicant does not expect an increase in energy demand or need for additional energy resources.

**5.** Explain whether any of the project activities will expand the existing footprint of the proposed facility beyond the current structural or parcel boundaries, increase the amount of impervious surface, or reduce any natural habitat. If the project is part of a larger project, attach a separate sheet to briefly describe the larger project.

The project activities will not expand the existing footprint of the proposed facility beyond the current structural or parcel boundaries, increase the amount of impervious surface, or reduce any natural habitat.

**6.** Environmental Commitments: *List any environmental commitments agreed to by the applicant to the protection of biological or cultural resources, energy efficiency, water efficiency, noise abatement, lighting, or other aspects of the project that may reduce impacts on the environment.*

Applicant will develop and implement an Odor Management Plan ("OMP") to mitigate any potential odors. The OMP shall include odor mitigation practices, procedure for logging and addressing odor complaints, maintenance of records relating to odor management, and odor-equipment installation and maintenance.

**7.** Other Relevant CEQA Information: *Submit any other relevant CEQA documentation or information that will assist the Department in determining CEQA compliance (e.g., any environmental impact analysis prepared by a consultant.*

None

**8.** Permits Required: *List all other required federal, state, and local permits required, including, but not limited to, all entitlements required for this project by a planning commission, local air district, or regional water board. Identify whether the commercial cannabis business(es) is licensed by or has applied for licensure from the Department, or one of the prior state cannabis licensing authorities:*

- ☒ California Department of Cannabis Control - provisional license issued
- ☒ Los Angeles Fire Department
- ☒ Los Angeles Department of Building and Safety
- ☐ California Department of Fish and Wildlife
- ☐ State Water Resources Control Board / Regional Water Quality Control Board
- ☒ County of Los Angeles Public Health Permit
- ☐ Local Air District
- ☐ Streambed Alteration Agreement
- ☐ Water quality protection program
- ☒ Los Angeles Department of Water and Power
- ☒ Los Angeles Department of Public Works, Bureau of Sanitation

# Partial List of Categorical Exemptions under CEQA

*Certain commercial cannabis activities (projects) may be exempt from further environmental review pursuant to the California Environmental Quality Act (CEQA) because they fall within a class of projects determined not to have significant effect on the environment. (Cal. Code Regs., tit. 14, § 15300 et seq.) Common exemptions that may apply have been identified below.*

| Class | Category | Description |
|---|---|---|
| Class 1 | Existing Facilities | Consists of the operation, repair, maintenance, permitting, leasing, licensing, or minor alteration of existing public or private structures, facilities, mechanical equipment, or topographical features, involving negligible or no expansion of use beyond that existing at the time of the lead agency's determination. (Cal. Code Regs., tit. 14, §15301.) |
| Class 2 | Replacement or Reconstruction | Consists of replacement or reconstruction of existing structures and facilities where the new structure will be located on the same site as the structure replaced with a new structure of substantially the same size, purpose, and capacity. (Cal. Code Regs., tit. 14, § 15302.) |
| Class 3 | New Construction or Conversion of Small Structures | Consists of construction and location of limited numbers of new, small facilities or structures; installation of small new equipment and facilities in small structures; and the conversion of existing small structures from one use to another where only minor modifications are made in the exterior of the structure. (Cal. Code Regs., tit. 14, § 15303.) |
| Class 4 | Minor Alterations to Land | Consists of minor public or private alterations in the condition of land, water, and/or vegetation which do not involve removal of healthy, mature, scenic trees except for forestry and agricultural purposes. (Cal. Code Regs., tit. 14, § 15304.) |
| Class 11 | Accessory Structures | Consists of construction, or placement of minor structures accessory to (appurtenant to) existing commercial, industrial, or institutional facilities. (Cal. Code Regs., tit. 14, § 15311.) |
| Class 32 | In-Fill Development Projects | Consists of projects characterized as in-fill development meeting the conditions described in Cal. Code Regs., tit. 14, § 15332. |

Google Maps 712 Lincoln Blvd

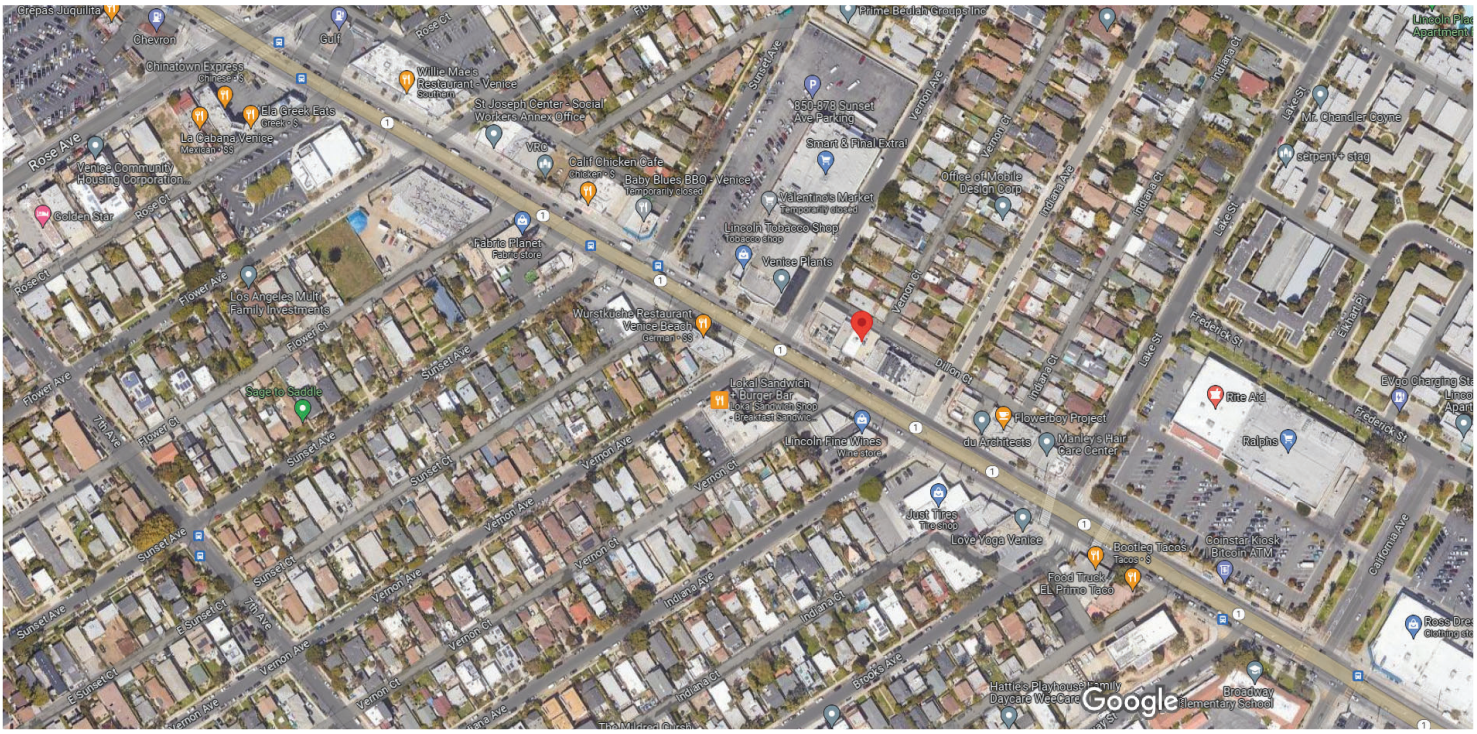


Imagery ©2023 CNES / Airbus, Maxar Technologies, U.S. Geological Survey, USDA/FPAC/GEO, Map data ©2023 100 ft



# 712 Lincoln Blvd

Building

Directions Save Nearby Send to phone Share

712 Lincoln Blvd, Venice, CA 90291

## Photos

## At this place


WHEELHOUSE
GRAND OPENING
WHEELHOUSE
WHEELHOUSE
Cannabis Dispensary and Delivery
ROLL INTO OUR EVERYDAY LOW PRICING.
STOP & SMELL THE FLOWER DEALS.
MELIKA
EUROPEAN MOTORS
COMPLETE AUTOMOTIVE
SERVICE AND REPAIR
FOX

# City of Los Angeles
# Department of City Planning

## 5/1/2024
## PARCEL PROFILE REPORT

**PROPERTY ADDRESSES**
712 S LINCOLN BLVD

**ZIP CODES**
90291

**RECENT ACTIVITY**
None

**CASE NUMBERS**
CPC-2018-7548-CPU
CPC-2014-1456-SP
CPC-2006-3786-CDO
CPC-2005-8252-CA
CPC-1992-446-HD
CPC-1992-318-ZC
CPC-1984-226
ORD-186104
ORD-183497
ORD-179906
ORD-169327
ORD-168999
DIR-2019-1996-CDO
ZA-2008-2911-CUE-ZV
ENV-2019-1997-CE
ENV-2014-1458-EIR-SE-CE
ENV-2008-2912-CE
ENV-2007-1541-ND
ENV-2005-8253-ND
ND-87-813-CUZ-CUB
ND-83-372-CUZ
AFF-32869

| Address/Legal Information | |
|---|---|
| PIN Number | 111B145 851 |
| Lot/Parcel Area (Calculated) | 1,750.4 (sq ft) |
| Thomas Brothers Grid | PAGE 671 - GRID H4 |
| Assessor Parcel No. (APN) | 4243030004 |
| Tract | TR 7038 |
| Map Reference | M B 73-31/32 |
| Block | None |
| Lot | FR 4 |
| Arb (Lot Cut Reference) | None |
| Map Sheet | 111B145 |
| **Jurisdictional Information** | |
| Community Plan Area | Venice |
| Area Planning Commission | West Los Angeles |
| Neighborhood Council | Venice |
| Council District | CD 11 - Traci Park |
| Census Tract # | 2731.00 |
| LADBS District Office | West Los Angeles |
| **Permitting and Zoning Compliance Information** | |
| Administrative Review | None |
| **Planning and Zoning Information** | |
| Special Notes | None |
| Zoning | [Q]C2-1-CDO |
| Zoning Information (ZI) | ZI-1874 Specific Plan: Los Angeles Coastal Transportation Corridor |
| | ZI-2390 Community Design Overlay: Lincoln Boulevard |
| | ZI-2498 Local Emergency Temporary Regulations - Time Limits and Parking Relief - LAMC 16.02.1 |
| General Plan Land Use | General Commercial |
| General Plan Note(s) | Yes |
| Hillside Area (Zoning Code) | No |
| Specific Plan Area | LOS ANGELES COASTAL TRANSPORTATION CORRIDOR |
| Subarea | None |
| Special Land Use / Zoning | None |
| Historic Preservation Review | No |
| Historic Preservation Overlay Zone | None |
| Other Historic Designations | None |
| Mills Act Contract | None |
| CDO: Community Design Overlay | Lincoln Boulevard |
| CPIO: Community Plan Imp. Overlay | None |
| Subarea | None |
| CUGU: Clean Up-Green Up | None |
| HCR: Hillside Construction Regulation | No |
| NSO: Neighborhood Stabilization Overlay | No |
| POD: Pedestrian Oriented Districts | None |
| RBP: Restaurant Beverage Program Eligible Area | General (RBPA) |
| RFA: Residential Floor Area District | None |
| RIO: River Implementation Overlay | No |

This report is subject to the terms and conditions as set forth on the website. For more details, please refer to the terms and conditions at zimas.lacity.org
(*) - APN Area is provided "as is" from the Los Angeles County's Public Works, Flood Control, Benefit Assessment.

| | |
|---|---|
| SN: Sign District | No |
| AB 2334: Very Low VMT | Yes |
| AB 2097: Reduced Parking Areas | No |
| Streetscape | No |
| Adaptive Reuse Incentive Area | None |
| Affordable Housing Linkage Fee | |
| Residential Market Area | High |
| Non-Residential Market Area | High |
| Transit Oriented Communities (TOC) | Not Eligible |
| ED 1 Eligibility | Eligible Site |
| RPA: Redevelopment Project Area | None |
| Central City Parking | No |
| Downtown Parking | No |
| Building Line | None |
| 500 Ft School Zone | No |
| 500 Ft Park Zone | No |
| **Assessor Information** | |
| Assessor Parcel No. (APN) | 4243030004 |
| APN Area (Co. Public Works)* | 0.046 (ac) |
| Use Code | 1100 - Commercial - Store - One Story |
| Assessed Land Val. | $113,873 |
| Assessed Improvement Val. | $45,381 |
| Last Owner Change | 05/30/2013 |
| Last Sale Amount | $9 |
| Tax Rate Area | 67 |
| Deed Ref No. (City Clerk) | 9-700 |
| | 26638 |
| | 1780732 |
| | 1565191 |
| | 12491 |
| | 1219789 |
| Building 1 | |
| Year Built | 1948 |
| Building Class | D6A |
| Number of Units | 1 |
| Number of Bedrooms | 0 |
| Number of Bathrooms | 0 |
| Building Square Footage | 1,625.0 (sq ft) |
| Building 2 | No data for building 2 |
| Building 3 | No data for building 3 |
| Building 4 | No data for building 4 |
| Building 5 | No data for building 5 |
| Rent Stabilization Ordinance (RSO) | No [APN: 4243030004] |
| **Additional Information** | |
| Airport Hazard | None |
| Coastal Zone | None |
| Farmland | Area Not Mapped |
| Urban Agriculture Incentive Zone | YES |
| Very High Fire Hazard Severity Zone | No |
| Fire District No. 1 | No |
| Flood Zone | Outside Flood Zone |
| Watercourse | No |
| Hazardous Waste / Border Zone Properties | No |
| Methane Hazard Site | None |
| High Wind Velocity Areas | No |

This report is subject to the terms and conditions as set forth on the website. For more details, please refer to the terms and conditions at zimas.lacity.org
(*) - APN Area is provided "as is" from the Los Angeles County's Public Works, Flood Control, Benefit Assessment.

| | |
|---|---|
| Special Grading Area (BOE Basic Grid Map A-13372) | No |
| Wells | None |
| **Environmental** | |
| Santa Monica Mountains Zone | No |
| Biological Resource Potential | None |
| Mountain Lion Potential | None |
| **Seismic Hazards** | |
| Active Fault Near-Source Zone | |
| Nearest Fault (Distance in km) | 4.195572 |
| Nearest Fault (Name) | Santa Monica Fault |
| Region | Transverse Ranges and Los Angeles Basin |
| Fault Type | B |
| Slip Rate (mm/year) | 1.00000000 |
| Slip Geometry | Left Lateral - Reverse - Oblique |
| Slip Type | Moderately / Poorly Constrained |
| Down Dip Width (km) | 13.00000000 |
| Rupture Top | 0.00000000 |
| Rupture Bottom | 13.00000000 |
| Dip Angle (degrees) | -75.00000000 |
| Maximum Magnitude | 6.60000000 |
| Alquist-Priolo Fault Zone | No |
| Landslide | No |
| Liquefaction | Yes |
| Preliminary Fault Rupture Study Area | No |
| Tsunami Hazard Area | No |
| **Economic Development Areas** | |
| Business Improvement District | None |
| Hubzone | Not Qualified |
| Jobs and Economic Development Incentive Zone (JEDI) | None |
| Opportunity Zone | No |
| Promise Zone | None |
| State Enterprise Zone | None |
| **Housing** | |
| Direct all Inquiries to | Los Angeles Housing Department |
| Telephone | (866) 557-7368 |
| Website | https://housing.lacity.org |
| Rent Stabilization Ordinance (RSO) | No [APN: 4243030004] |
| Ellis Act Property | No |
| AB 1482: Tenant Protection Act | No |
| Housing Crisis Act Replacement Review | Yes |
| Housing Element Sites | |
| HE Replacement Required | N/A |
| SB 166 Units | N/A |
| Housing Use within Prior 5 Years | Yes |
| **Public Safety** | |
| Police Information | |
| Bureau | West |
| Division / Station | Pacific |
| Reporting District | 1415 |
| Fire Information | |
| Bureau | West |
| Battallion | 4 |
| District / Fire Station | 63 |

This report is subject to the terms and conditions as set forth on the website. For more details, please refer to the terms and conditions at zimas.lacity.org
(*) - APN Area is provided "as is" from the Los Angeles County's Public Works, Flood Control, Benefit Assessment.

| | |
|---|---|
| Red Flag Restricted Parking | No |

This report is subject to the terms and conditions as set forth on the website. For more details, please refer to the terms and conditions at zimas.lacity.org
(*) - APN Area is provided "as is" from the Los Angeles County's Public Works, Flood Control, Benefit Assessment.

## CASE SUMMARIES

Note: Information for case summaries is retrieved from the Planning Department's Plan Case Tracking System (PCTS) database.

| | |
|---|---|
| Case Number: | CPC-2018-7548-CPU |
| Required Action(s): | CPU-COMMUNITY PLAN UPDATE |
| Project Descriptions(s): | ADOPT COMMUNITY PLAN POLICY DOCUMENT, GENERAL PLAN AMENDMENTS, AND ZONE CHANGES TO APPLY RE-CODE LA ZONING. |
| Case Number: | CPC-2014-1456-SP |
| Required Action(s): | SP-SPECIFIC PLAN (INCLUDING AMENDMENTS) |
| Project Descriptions(s): | SPECIFIC PLAN AMENDMENT |
| Case Number: | CPC-2006-3786-CDO |
| Required Action(s): | CDO-COMMUNITY DESIGN OVERLAY DISTRICT |
| Project Descriptions(s): | COMMUNITY DESIGN OVERLAY DISTRICT |
| Case Number: | CPC-2005-8252-CA |
| Required Action(s): | CA-CODE AMENDMENT |
| Project Descriptions(s): | AN ORDINANCE ESTABLISHING PERMANENT REGULATIONS IMPLEMENTING THE MELLO ACT IN THE COASTAL ZONE. |
| Case Number: | CPC-1992-446-HD |
| Required Action(s): | HD-HEIGHT DISTRICT |
| Project Descriptions(s): | ZC & HD ENCOMPASSING THE REGULATORY PROVISIONS OF ORD NO 166,513, THE EAST VENICE MULTI-FAMILY ICO TO CONTROL MULTI-FAMILY RESIDENTIAL DEVELOPMENT ON THE MULTI-FAMILY & COMMERCIALLY ZONED PROPERTIES IN THE EAST VENICE & WEST MAR VISTA NEIGHBORHOODS, &REGULATE HEIGHTS IN SINGLE-FAMILY AREAS OF THOSE NEIGHBORHOODS |
| Case Number: | CPC-1992-318-ZC |
| Required Action(s): | ZC-ZONE CHANGE |
| Project Descriptions(s): | ZONE CHANGES ENCOMPASSING THE REGULATORY PROVISIONS OF ORD. NO. 166,513, THE EAST VENICE MULTI-FAMILY INTERIM CONTROL ORDINANCE TO CONTROL MULTI-FAMILY RESIDENTIAL DEVELOPMENT ON THE MULTI-FAMILY AND COMMERCIALLY ZONED PROPERTIES IN THE EAST VENICE AND WEST MAR VISTA NEIGHBORHOODS, AND TO REGULATE HEIGHTS IN SINGLE-FAMILY AREAS OF THOSE NEIGHBORHOODS |
| Case Number: | CPC-1984-226 |
| Required Action(s): | Data Not Available |
| Project Descriptions(s): | AMENDMENT TO THE COASTAL TRANSPORTATION CORRIDOR SPECIFIC PLANTHE PROPERTY LOCATION IS GENERALLY BOUNDED ON THE EAST BY THE SAN DIEGO FWY; ON THE SOUTH BY THE CITY BOUNDARY OF THE CITY OFEL SEGUNDO; THE NORTH BY THE CITY BOUNDARY OF THE CITY OF SANTA MONICA AND ON THE WEST BY THE PACIFIC OCEAN PROPOSED PROJECT BROAD AMENDMENTS TO THE COASTAL TRANSPORTATION CORRIDOR SPECIFIC PLAN |
| Case Number: | DIR-2019-1996-CDO |
| Required Action(s): | CDO-COMMUNITY DESIGN OVERLAY DISTRICT |
| Project Descriptions(s): | PURSUANT TO LAMC 13.08, PER THE LINCOLN BLVD. COMMUNITY DESIGN OVERLAY, THE REQUEST IS FOR THE INSTALLATION OF ILLUMINATED WALL SIGN 1MEASURING 1'2"HEIGHT X 5'11-1/2 |
| Case Number: | ZA-2008-2911-CUE-ZV |
| Required Action(s): | CUE-CONDITIONAL USE EXCEPTION<br>ZV-ZONE VARIANCE |
| Project Descriptions(s): | CONDITIONAL USE EXCEPTION FOR BEER AND WINE, 48-SEAT RESTAURANT, 8:00 AM TO 12 AM SEVEN DAYS AND PARKING VARIANCE WHERE APPLICANT IS REQUESTING TO REDUCE PARKING /REQUIRED TEN (10) TO EIGHT (8). |
| Case Number: | ENV-2019-1997-CE |
| Required Action(s): | CE-CATEGORICAL EXEMPTION |
| Project Descriptions(s): | PURSUANT TO LAMC 13.08, PER THE LINCOLN BLVD. COMMUNITY DESIGN OVERLAY, THE REQUEST IS FOR THE INSTALLATION OF ILLUMINATED WALL SIGN 1MEASURING 1'2"HEIGHT X 5'11-1/2 |
| Case Number: | ENV-2014-1458-EIR-SE-CE |
| Required Action(s): | EIR-ENVIRONMENTAL IMPACT REPORT<br>SE-STATUTORY EXEMPTIONS<br>CE-CATEGORICAL EXEMPTION |
| Project Descriptions(s): | ENVIRONMENTAL IMPACT REPORT |
| Case Number: | ENV-2008-2912-CE |
| Required Action(s): | CE-CATEGORICAL EXEMPTION |
| Project Descriptions(s): | CONDITIONAL USE EXCEPTION FOR BEER AND WINE, 48-SEAT RESTAURANT, 8:00 AM TO 12 AM SEVEN DAYS AND PARKING VARIANCE WHERE APPLICANT IS REQUESTING TO REDUCE PARKING /REQUIRED TEN (10) TO EIGHT (8). |
| Case Number: | ENV-2007-1541-ND |
| Required Action(s): | ND-NEGATIVE DECLARATION |
| Project Descriptions(s): | TO PROVIDE DESIGN GUIDANCE AND DIRECITON TO ENHANCE THE VISUAL IDENTITY, AND TO IMPROVE THE WALKABILITY AND THE APPEARANCE OF THE LINCOLN CORRIDOR. |

This report is subject to the terms and conditions as set forth on the website. For more details, please refer to the terms and conditions at zimas.lacity.org
(*) - APN Area is provided "as is" from the Los Angeles County's Public Works, Flood Control, Benefit Assessment.

| | |
|---|---|
| Case Number: | ENV-2005-8253-ND |
| Required Action(s): | ND-NEGATIVE DECLARATION |
| Project Descriptions(s): | AN ORDINANCE ESTABLISHING PERMANENT REGULATIONS IMPLEMENTING THE MELLO ACT IN THE COASTAL ZONE. |
| Case Number: | ND-87-813-CUZ-CUB |
| Required Action(s): | CUZ-ALL OTHER CONDITIONAL USE CASES |
| | CUB-CONDITIONAL USE BEVERAGE-ALCOHOL |
| Project Descriptions(s): | Data Not Available |
| Case Number: | ND-83-372-CUZ |
| Required Action(s): | CUZ-ALL OTHER CONDITIONAL USE CASES |
| Project Descriptions(s): | Data Not Available |

## DATA NOT AVAILABLE

ORD-186104
ORD-183497
ORD-179906
ORD-169327
ORD-168999
AFF-32869

This report is subject to the terms and conditions as set forth on the website. For more details, please refer to the terms and conditions at zimas.lacity.org
(*) - APN Area is provided "as is" from the Los Angeles County's Public Works, Flood Control, Benefit Assessment.

# ZIMAS PUBLIC

Generalized Zoning

05/01/2024

City of Los Angeles
Department of City Planning

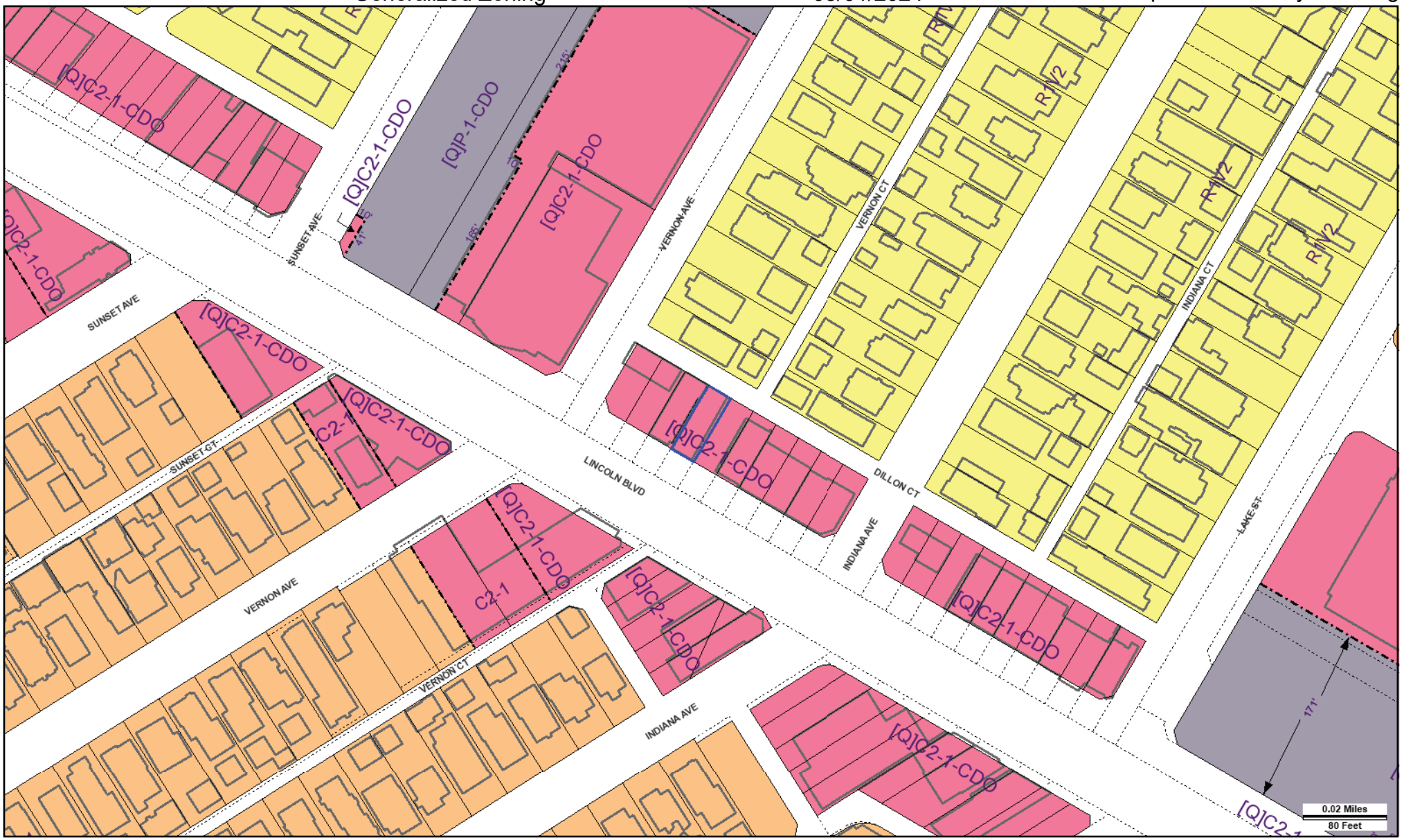


Address: 712 S LINCOLN BLVD
APN: 4243030004
PIN #: 111B145 851

Tract: TR 7038
Block: None
Lot: FR 4
Arb: None

Zoning: [Q]C2-1-CDO
General Plan: General Commercial

N
W E
S

CITY OF LOS ANGELES FOUNDED 1781

# LEGEND

## GENERALIZED ZONING

- OS, GW
- A, RA
- RE, RS, R1, RU, RZ, RW1
- R2, RD, RMP, RW2, R3, RAS, R4, R5, PVSP
- CR, C1, C1.5, C2, C4, C5, CW, WC, ADP, LASED, CEC, USC, PPSP, MU, NMU
- CM, MR, CCS, UV, UI, UC, M1, M2, LAX, M3, SL, HJ, HR, NI
- P, PB
- PF

## GENERAL PLAN LAND USE

### LAND USE

#### RESIDENTIAL

- Minimum Residential
- Very Low / Very Low I Residential
- Very Low II Residential
- Low / Low I Residential
- Low II Residential
- Low Medium / Low Medium I Residential
- Low Medium II Residential
- Medium Residential
- High Medium Residential
- High Density Residential
- Very High Medium Residential

#### COMMERCIAL

- Limited Commercial
- Limited Commercial - Mixed Medium Residential
- Highway Oriented Commercial
- Highway Oriented and Limited Commercial
- Highway Oriented Commercial - Mixed Medium Residential
- Neighborhood Office Commercial
- Community Commercial
- Community Commercial -Mixed High Residential
- Regional Center Commercial

#### INDUSTRIAL

- Commercial Manufacturing
- Limited Manufacturing
- Light Manufacturing
- Heavy Manufacturing
- Hybrid Industrial

#### PARKING

- Parking Buffer

#### PORT OF LOS ANGELES

- General / Bulk Cargo - Non Hazardous (Industrial / Commercial)
- General / Bulk Cargo - Hazard
- Commercial Fishing
- Recreation and Commercial
- Intermodal Container Transfer Facility Site

#### LOS ANGELES INTERNATIONAL AIRPORT

- Airport Landside / Airport Landside Support
- Airport Airside
- LAX Airport Northside

#### OPEN SPACE / PUBLIC FACILITIES

- Open Space
- Public / Open Space
- Public / Quasi-Public Open Space
- Other Public Open Space
- Public Facilities

### FRAMEWORK

#### COMMERCIAL

- Neighborhood Commercial
- General Commercial
- Community Commercial
- Regional Mixed Commercial

#### INDUSTRIAL

- Limited Industrial
- Light Industrial

# CIRCULATION

## STREET

- Arterial Mountain Road
- Collector Scenic Street
- Collector Street
- Collector Street (Hillside)
- Collector Street (Modified)
- Collector Street (Proposed)
- Country Road
- Divided Major Highway II
- Divided Secondary Scenic Highway
- Local Scenic Road
- Local Street
- Major Highway (Modified)
- Major Highway I
- Major Highway II
- Major Highway II (Modified)
- Major Scenic Highway
- Major Scenic Highway (Modified)
- Major Scenic Highway II
- Mountain Collector Street
- Park Road
- Parkway
- Principal Major Highway
- Private Street
- Scenic Divided Major Highway II
- Scenic Park
- Scenic Parkway
- Secondary Highway
- Secondary Highway (Modified)
- Secondary Scenic Highway
- Special Collector Street
- Super Major Highway

## FREEWAYS

- Freeway
- Interchange
- On-Ramp / Off- Ramp
- Railroad
- Scenic Freeway Highway

# MISC. LINES

- Airport Boundary
- Bus Line
- Coastal Zone Boundary
- Coastline Boundary
- Collector Scenic Street (Proposed)
- Commercial Areas
- Commercial Center
- Community Redevelopment Project Area
- Country Road
- DWP Power Lines
- Desirable Open Space
- Detached Single Family House
- Endangered Ridgeline
- Equestrian and/or Hiking Trail
- Hiking Trail
- Historical Preservation
- Horsekeeping Area
- Local Street
- MSA Desirable Open Space
- Major Scenic Controls
- Multi-Purpose Trail
- Natural Resource Reserve
- Park Road
- Park Road (Proposed)
- Quasi-Public
- Rapid Transit Line
- Residential Planned Development
- Scenic Highway (Obsolete)
- Secondary Scenic Controls
- Secondary Scenic Highway (Proposed)
- Site Boundary
- Southern California Edison Power
- Special Study Area
- Specific Plan Area
- Stagecoach Line
- Wildlife Corridor

## POINTS OF INTEREST

- Alternative Youth Hostel (Proposed)
- Animal Shelter
- Area Library
- Area Library (Proposed)
- Bridge
- Campground
- Campground (Proposed)
- Cemetery
- HW Church
- City Hall
- Community Center
- Community Library
- Community Library (Proposed Expansion)
- Community Library (Proposed)
- Community Park
- Community Park (Proposed Expansion)
- Community Park (Proposed)
- Community Transit Center
- Convalescent Hospital
- Correctional Facility
- Cultural / Historic Site (Proposed)
- Cultural / Historical Site
- Cultural Arts Center
- DMV DMV Office
- DWP DWP
- DWP Pumping Station
- Equestrian Center
- HQ Fire Department Headquarters
- Fire Station
- Fire Station (Proposed Expansion)
- Fire Station (Proposed)
- Fire Supply & Maintenance
- Fire Training Site
- Fireboat Station
- Health Center / Medical Facility
- Helistop
- Historic Monument
- Historical / Cultural Monument
- Horsekeeping Area
- Horsekeeping Area (Proposed)
- Horticultural Center
- Hospital
- Hospital (Proposed)
- HW House of Worship
- e Important Ecological Area
- e Important Ecological Area (Proposed)
- Interpretive Center (Proposed)
- JC Junior College
- M MTA / Metrolink Station
- M MTA Station
- MTA Stop
- MWD MWD Headquarters
- Maintenance Yard
- Municipal Office Building
- P Municipal Parking lot
- Neighborhood Park
- Neighborhood Park (Proposed Expansion)
- Neighborhood Park (Proposed)
- Oil Collection Center
- P Parking Enforcement
- HQ Police Headquarters
- Police Station
- Police Station (Proposed Expansion)
- Police Station (Proposed)
- Police Training site
- PO Post Office
- Power Distribution Station
- Power Distribution Station (Proposed)
- Power Receiving Station
- Power Receiving Station (Proposed)
- C Private College
- E Private Elementary School
- Private Golf Course
- Private Golf Course (Proposed)
- JH Private Junior High School
- PS Private Pre-School
- Private Recreation & Cultural Facility
- SH Private Senior High School
- SF Private Special School
- E Public Elementary (Proposed Expansion)
- E Public Elementary School
- E Public Elementary School (Proposed)
- Public Golf Course
- Public Golf Course (Proposed)
- Public Housing
- Public Housing (Proposed Expansion)
- JH Public Junior High School
- JH Public Junior High School (Proposed)
- MS Public Middle School
- SH Public Senior High School
- SH Public Senior High School (Proposed)
- Pumping Station
- Pumping Station (Proposed)
- Refuse Collection Center
- Regional Library
- Regional Library (Proposed Expansion)
- Regional Library (Proposed)
- Regional Park
- Regional Park (Proposed)
- RPD Residential Plan Development
- Scenic View Site
- Scenic View Site (Proposed)
- ADM School District Headquarters
- SC School Unspecified Loc/Type (Proposed)
- Skill Center
- SS Social Services
- Special Feature
- Special Recreation (a)
- SF Special School Facility
- SF Special School Facility (Proposed)
- Steam Plant
- sm Surface Mining
- Trail & Assembly Area
- Trail & Assembly Area (Proposed)
- UTL Utility Yard
- Water Tank Reservoir
- Wildlife Migration Corridor
- Wildlife Preserve Gate

## SCHOOLS/PARKS WITH 500 FT. BUFFER

- Existing School/Park Site
- Planned School/Park Site
- Inside 500 Ft. Buffer

- Aquatic Facilities
- Beaches
- Child Care Centers
- Dog Parks
- Golf Course
- Historic Sites
- Horticulture/Gardens
- Skate Parks
- Other Facilities
- Park / Recreation Centers
- Parks
- Performing / Visual Arts Centers
- Recreation Centers
- Senior Citizen Centers
- Opportunity School
- Charter School
- Elementary School
- Span School
- Special Education School
- High School
- Middle School
- Early Education Center

## COASTAL ZONE

- Coastal Commission Permit Area
- Dual Permit Jurisdiction Area
- Single Permit Jurisdiction Area
- Not in Coastal Zone

## TRANSIT ORIENTED COMMUNITIES (TOC)

- Tier 1
- Tier 2
- Tier 3
- Tier 4

**Note:** TOC Tier designation and map layers are for reference purposes only. Eligible projects shall demonstrate compliance with Tier eligibility standards prior to the issuance of any permits or approvals. As transit service changes, eligible TOC Incentive Areas will be updated.

## WAIVER OF DEDICATION OR IMPROVEMENT

- Public Work Approval (PWA)
- Waiver of Dedication or Improvement (WDI)

## OTHER SYMBOLS

- Lot Line
- Tract Line
- Lot Cut
- Easement
- Zone Boundary
- Building Line
- Lot Split
- Community Driveway
- Building Outlines 2020
- Building Outlines 2017
- Airport Hazard Zone
- Census Tract
- Coastal Zone
- Council District
- LADBS District Office
- Downtown Parking
- Fault Zone
- Fire District No. 1
- Tract Map
- Parcel Map
- Flood Zone
- Hazardous Waste
- High Wind Zone
- Hillside Grading
- Historic Preservation Overlay Zone
- Specific Plan Area
- Very High Fire Hazard Severity Zone
- Wells - Acitive
- Wells - Inactive